ASSESSMENT & TAX LIST

Crooked Lake

1950

Form 1

DIRECTIONS TO ASSESSOR

OFFICE OF COUNTY AUDITOR,

_____County, Minn., _____1950.

To _____. *Assessor of the* _____ *of* _____

According to the requirements of law, I herewith deliver to you the Real and Personal Property Assessment Books for the _____ *of* _____ *for the year 1950, containing a list of all Real Estate subject to taxation, so far as the same have come to my knowledge from any source, and I hereby direct you to assess all Property and make return thereof to me as required by the laws of the State of Minnesota prescribing the duties of the assessor.*

A form of the return to be signed by you is appended in this book.

_____

County Auditor.

Extracts from Laws Relating to the Listing of Personal Property.

(Section Numbers Refer to Minnesota Statutes 1945)

Sec. 272.01. PROPERTY SUBJECT TO TAXATION. All real and personal property in this state, and all personal property of persons residing therein, * * * is taxable, except such as is by law exempt from taxation.

WHEN LISTED AND ASSESSED

Sec. 273.01 * * * Personal Property shall be listed and assessed annually with reference to its value on May 1, and if acquired on that day, shall be listed by or for the persons acquiring it.

Sec. 273.22. By whom listed. Personal Property shall be listed in the manner following:

1. Every person of full age and sound mind, being a resident of this state, shall list all of his *** personal property.

2. He shall also list separately, and in the name of his principal, all money and other personal property located, loaned, or otherwise controlled by him as agent or attorney, ***.

3. The property of a minor, child or insane person shall be listed by his guardian, or by the person having such property in charge.

4. The property of a person for whom benefit it is held in trust, shall be listed by the trustee.

5. The property of a corporation whose assets are in the hands of a receiver, by such receiver.

6. The property of a body politic or corporate, by the proper agent or officer thereof.

7. The property of a firm or company, by a partner or agent thereof.

8. The property of manufacturers and others in the hands of an agent, by such agent in the same of his principal, as merchandise.

Sec. 273.26. Where listed. Except as otherwise in this chapter provided, personal property shall be listed and assessed in the county, town, or district where owner, agent or trustee resides.

Sec. 273.27. Certain personal property where listed. All household goods and furniture, including clocks, musical instruments, sewing machines, wearing apparel of members of the family, and all personal property used by the owner for personal and domestic purposes, shall be listed for finishing or outfitting of the family residence, shall be listed and assessed in the district where the same is usually kept.

Sec. 273.29. Merchants and manufacturers. The personal property pertaining to the business of a merchant or of a manufacturer shall be listed in the town or district where his business is carried on ***.

Sec. 273.30. Farm property of non-resident. When the owner of livestock or other personal property connected with a farm does not reside thereon, the same shall be listed and assessed in the town or district, where the farm is situated. If the farm is situated in two or more towns or districts, the same shall be assessed in the town or district in which the principal place of business of such farm is located.

Sec. 273.32. Elevators, etc., on railroad. All elevators and warehouses, with the machinery and fixtures therein, situated upon the land of any railroad company which are not in good faith owned, operated and exclusively controlled by such company, shall be listed and assessed as personal property in the town or district where situated.

Sec. 273.33. Pipeline Companies. Subdivision 1. Personal property of ** pipeline companies engaged in the business of transporting natural gas, gasoline, or other petroleum products * * * be listed and assessed in the county, town, or district where the same is usually kept.

Subdivision 2. The personal property, consisting of the pipeline system of mains, pipes and equipment attached thereto, of pipeline companies engaged in the business of transporting natural gas, transporting natural gas, gasoline or other petroleum products by pipe lines, shall be listed with and assessed by the Commissioner of Taxation as provided in section 273.37. The personal property of products transported through the pipe lines nor to the lines of local commercial gas companies engaged primarily in the business of distributing such products at retail nor to pipe lines used by the owners thereof to supply natural gas or other petroleum products exclusively for such owners' personal consumption, shall be assessed, otherwise, on or before the fifteenth day of November, the commissioner shall certify to the auditor of each county, the amount of such property in each county, and the auditor of each county in which such property is located.

Sec. 273.35. Gas and Water Companies. The personal property of gas and water companies shall be listed and assessed in the town or district where located, without regard to where the principal or other place of business of the company may be located.

Sec. 273.36. Electric Light and Power Companies to be listed and assessed. Subdivision 1. Personal property of electric light and power companies having a fixed situs in any city, village, or borough in this state shall be listed and assessed where located, without regard to where the principal or other place of business of the company is located.

Sec. 273.37. Electric Light and Power Companies and others supplying electric power; place of listing and assessment of personal property with situs outside corporate limits of Villages, Cities, and Boroughs. Subdivision 1. Personal property of electric light and power companies, and other companies supplying electric power, having a fixed situs outside of and having a fixed situs outside of the corporate limits of villages, cities, and boroughs shall be listed and assessed in the district where situated, except as otherwise provided.

Subdivision 2. All transmission and distribution lines, and equipment attached thereto, of such companies located outside corporate limits of villages, cities and boroughs, except distribution lines taxed as provided in Section 273.49 and 273.41, shall be listed with and assessed by the Commissioner of Taxation as provided in section 273.37. The commissioner shall assess such property at the percentage of true and full value fixed by law; and, on or before the fifteenth day of November, he shall certify to the auditor of each county in which such property is located the amount of such assessment made against each company and person owning such property.

Sec. 273.38. Merchants Catalogues. Every merchant required to list his property shall state also the value of his property pertaining to his business as a merchant. No consignee shall be required to list for taxation any property the product of this state, nor the value of any property consigned to him from any other place for the sole purpose of being forwarded, if he has no interest in such property, and derives no profit therefrom.

Sec. 273.39. Manufacturers. Every manufacturer required to list his property shall state also the value of all articles purchased, received, or others be held for the purpose of being used, in whole or in part, in any process of manufacturing, combining, rectifying or distilling, or otherwise preparing for market, or operating a manufacturing establishment of any kind shall list, as a part of his manufacturer's stock, the value of all engines, machinery, tools, implements used or designed to be used in any such process, except such fixtures as have been considered real property.

Sec. 273.44. Estates of decedents. The personal property of the estate of a deceased person shall be listed and assessed at the place where the decedent was a resident at the time of his death.

Sec. 273.45. Estates under Guardianship. The personal property of a minor, child or insane person shall be listed and assessed at the place where the guardian and of every other person under guardianship, where the ward resides.

Sec. 273.46. Assignees and receivers. Personal property in the hands of an assignee or receiver shall be listed and assessed at the place of taking before his appointment.

Sec. 273.47. Property moved between May and July. The personal property of persons moving from one town or district to another between May 1 and July 1, shall be assessed in either in which he is first called upon by the assessor. A person moving into this state from another state between said dates shall list the property owned by him on May 1 of such year in the county, town or district in which he resides, unless he shall make it appear to the assessor that he is held for tax of the current year on the property in another state.

Sec. 273.48. Where listed in case of death. In case of doubt as to the proper place of listing personal property or when it cannot be listed as in this chapter provided, it between places in the same county, the place for listing and assessing shall be determined by the county auditor, and between places in different counties, or places in different counties, by the Commissioner of Taxation.

Sec. 273.55. Lists to be verified. Every person required to list property for taxation shall make and deliver to the assessor, upon blanks furnished by him, a verified statement of all personal property owned by him on May 1 of the current year. He shall also make separate statements in like manner of all personal property of persons residing with him or around which ** he is required to list for taxation as agent or attorney, guardian, parent, trustee, executor, administrator, receiver, accounting officer, partner, factor, or in any other capacity ***.

Sec. 273.65. Examination under oath. Whenever the assessor shall be of the opinion that the person listing property for himself, or for any other person, company, or corporation, has not made a true list of such property, he may call upon such person to make such list under oath in regard to the amount of the property he is required to list; and, if such person shall refuse to make full disclosure under oath, the assessor may list the property of such person or his principal according to his best judgment and information.

Sec. 273.66. Failure to obtain list. In case of failure to obtain a statement of personal property, the assessor shall ascertain the amount of valuable personal property in his assessment district at such amount as he believes to be the true value thereof. When requested, he shall sign and deliver to the person assessed a copy of the statement showing the valuation of the property so listed.

Sec. 273.20. Assessor may enter dwellings, etc. Any officer authorized by law to assess property for taxation may, when necessary to the proper performance of his duties, enter any dwelling house, building, or structure, and view the same and the property therein.

Sec. 620.05. False statement regarding taxes. Every person who, in making any statement, oral or written, which is required or authorized by law to be made as a basis of imposing or reducing a tax, shall knowingly assert, who shall wilfully make any statement as to any material matter which he knows to be false, shall be guilty of a gross misdemeanor.

Sec. 273.13. Classification of property—Subdivision 1. How classified. All real and personal property subject to the ad valorem property tax and not subject to any gross earnings or other tax tax is hereby classified for purposes of taxation as provided by this section.

Subdivision 2. Class 1. You are whether owned or mortgaged shall be valued and assessed at fifty (50) per cent of its true and full value thereof.

Class 1a. All direct products of the land and open herein forming the land and open spaces that are utilized in the farm produced and not processed, shall constitute class 1a and shall be valued and assessed at 15 per cent of the full and true value thereof.

Subdivision 3. Class 2. All household goods and furniture, including clocks, musical instruments, sewing machines, wearing apparel of members of the family, and all personal property owned by and used by the owner for personal and domestic purposes, or finishing or equipment of the family residence, shall constitute class two and shall be valued and assessed at 25 per cent of the full and true value thereof.

Subdivision 4. Class 3. All agricultural products, except as provided by class three "d", and class three "d," stocks of merchandise of merchants and dealers, and all manufactured articles and manufacturers' materials and manufactured articles, all tools, implements and machinery, whether fixtures or otherwise, not specifically provided by class three "d" and all real estate, which is rural in character and devoted or adaptable to rural but not necessarily agricultural purposes, shall constitute class three "a" and shall be valued and assessed at 33⅓ per cent of the true and full value thereof.

Subdivision 5. Class 3a. All agricultural products in the hands of the producer shall constitute class three "a" and shall be valued and assessed at 15 per cent of full and true value thereof.

Subdivision 6. Class 3d. Livestock, poultry, all horses, mules, and asses and stallions for breeding purposes, all agricultural tools, implements, and machinery used in the production of agricultural products shall constitute class three "d" and shall be valued and assessed at 20 per cent of the full and true value thereof.

Subdivision 7. Class 4. All property not included in the preceding classes shall constitute class four and shall be valued and assessed at forty (40) per cent of the full and true value thereof.

Minnesota Statutes 1945, Section 270.07. The Commissioner of Taxation shall prescribe the form of all blanks and books required under this chapter . . .

Minnesota Statutes 1945, Section 273.03, as amended. The county auditor shall annually provide the necessary assessment books and blanks at the expense of the county, for and to correspond with each assessment district. He shall make out, in the real property assessment book, complete lists of all lands or lots subject to taxation, showing the names of the owners, if to him known; and, if unknown, so stated opposite each text or lot, the number of acres, and the lots or parts of lots or blocks, included in each description of property.***

The assessors and at least one member of each local board of review shall meet at the office of the county auditor on a day to be fixed by the commissioner of taxation for the purpose of receiving instructions as to their duties under the laws of the state. Each assessor and board of review member attending such meetings shall receive as compensation for such service the sum of $6.00 per day for each day necessarily consumed in attending such meeting, and mileage at the rate of five cents per mile for each mile necessarily traveled in going from his home to and returning from the county-seat, to be computed by the usually traveled route, and paid out of the county treasury upon the warrant of the county auditor.

The forms in this book are prescribed for the 1950 assessment by G. HOWARD SPAETH, Commissioner of Taxation.

HOODSPRUT LAKE HIGHWAY SHUTTER VIVAS STATE HIGHWAY SOUTHO REHTSVENT 30 AVE STOCKTON

INDEX TO SECTIONS

SECTION	PAGE
Sec. 1	
" 2	
" 3	
" 4	
" 5	
" 6	
" 7	
" 8	
" 9	
" 10	
" 11	
" 12	
" 13	
" 14	
" 15	
" 16	
" 17	
" 18	
" 19	
" 20	
" 21	
" 22	
" 23	
" 24	
" 25	
" 26	
" 27	
" 28	
" 29	
" 30	
" 31	
" 32	
" 33	
" 34	
" 35	
" 36	

all un. sch. Dist.

Township No 139 N. Range No 26 W. 5th Mer. CROOKED LAKE

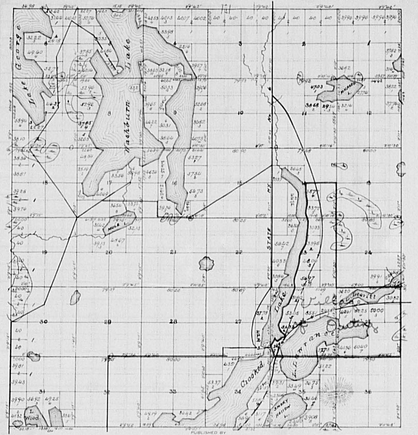

PUBLISHED BY
ITASCA COUNTY ABSTRACT COMPANY
GRAND RAPIDS, MINN.

Returns Showing Grain Received in or Handled by Elevators, Warehouses and Mills in the ..... of ..... in the County of ..... for the Year Ending May 1, 1950.

NAMES OF OWNERS	ADDRESS	Bushels of Wheat	Bushels of Soy Beans	Bushels of Flax	Total No. of Bushels of Wheat, Soy Beans and Flax	★ Tax of ½ Mill per Bushel Dollars	Cts.	Bushels of Corn	Bushels of Barley	Bushels of Rye	Bushels of Oats	Bushels of Buckwheat	Bushels of all Other Grains	Total No. Bushels Corn, Barley, Rye, Oats, Buckwheat, and all Other Grains	★ Tax of ½ Mill Per Bushel Dollars	Cts.	★ Total Tax Dollars	Cts.	REMARKS

Note ★ Assessors will not fill these Columns

Assessor's Return of Exempt Real Property in the ..... of ..... County of ....., Minnesota, for the Year 1950

FORM 2 [illegible]

NAMES OF OWNERS	DESCRIPTION: SUBDIVISION	Sec. or Lot	Town or Block	Range	No. of Acre: Acres	No. of Acre: 100ths	FOR WHAT PURPOSE USED	TRUE AND FULL VALUATIONS: LAND Exclusive of Structures and Improvements, Dollars	BUILDINGS and Other Structures, Dollars	MACHINERY Permanently Attached to Real Estate, Dollars	TOTAL True and Full Value, Dollars	ASSESSED VALUATIONS: Rural Including Machinery 33⅓%	All Other 40%	REMARKS
Uncorg School District Cass County	E 10 ac of the Nw ne	10	2					67	100		201	67		

ROSEVILLE BRG. ROSEVILLE BRG. ROSEVILLE BRG.

Assessor's Return of Exempt Real Property in the ..... of ..... County of ....., Minnesota, for the Year 1950

FORM 2 WILLIS-BATE REPORT, MINNEAPOLIS

NAMES OF OWNERS	DESCRIPTION						FOR WHAT PURPOSE USED	TRUE AND FULL VALUATIONS				ASSESSED VALUATIONS		REMARKS
	SUBDIVISION	Sec. or Lot	Town or Block	Range	No. of Acres			LAND Exclusive of Structures and Improvements	BUILDINGS and Other Structures	MACHINERY Permanently Attached to Real Estate	TOTAL True and Full Value	Rural Including Machinery 33⅓%	All Other 40%	
					Acres	100ths		Dollars	Dollars	Dollars	Dollars			

SUMMARY OF TAX COLLECTION

Original Levy	$ 14,962.32	
Additions	$ 34.08	
		$ 14,035.24
Abatements		$ 250.38
		$ 13,784.86

COLLECTIONS

March Settlement	$ 1360.54	
June Settlement	$ 7137.41	
November Settlement	$ 2795.10	
January Settlement	$ 35.24	11,328.29
		$
Over Collected	$ 6.49	
Under Collected	$	
Delinquent	2,463.06	$ 2,456.57
Total		$ 13,784.86

Combined with the Village of Darling

Assessor's Return

FORM 2 WILL SAVE REPORT, SHEETS

NAMES OF OWNERS

Treasurer's Office, Cass County, Minnesota

RECEIVED this, the first Monday (being the 2nd *day) of January, A. D. 1951, of* L. C. Peterson, *Auditor of said County, Minnesota, the Tax List of all Taxable Real and Personal Property in the* Town *of* Crooked Lake *in said County for the year A. D. 1950, as specified above and amounting to* ..... *Dollars*

Paul D. Jewell, by F. M. R.
County Treasurer

Auditor's Office, Cass County, Minnesota

I, ... *Auditor of said County, and State of Minnesota, do hereby certify that the following is a correct list of the Taxes levied on the Real and Personal Property in the* ..... *of* ..... *for the year 1950.*

WITNESS my hand and official seal, the ..... *day of* ..... *1951.*

(SEAL) ..... *County Auditor.*

..... *195*....

Office of County Treasurer, Cass County, Minnesota

To L. C. Peterson, County Auditor:

Sir:—I herewith return to you the Tax List for the Town *of* Crooked Lake *in said County for the year 1950, heretofore received from you. I certify that I have compared the same with the duplicate receipts in your office, and have written opposite the amount of each tax so receipted the words "First Quarter Paid", "Second Quarter Paid", "Third Quarter Paid" or "Paid in full" as the case may be, and the number of my receipt given in discharge of said tax, and each tract or lot of real property against which the taxes remain unpaid is delinquent for said year.*

Yours respectfully,

..... *County Treasurer.*

Auditor's Office, Cass County, Minnesota

..... *195*....

I hereby certify that on the first Monday in January 1952, I received of ..... *County Treasurer, the Tax List of the* ..... *of* ..... *in said County for the year 1950; that I have compared the said list with the Statements receipted for by said Treasurer, which are on file in my office, and that each tract or lot of real property therein against which the taxes, or any part thereof, remains unpaid are delinquent for said year.*

(SEAL) ..... *County Auditor.*

Assessor's Retur

FORM 2

NAMES OF OWNERS

TABULAR SCHEDULE OF VALUATIONS, RATES AND TAXES

LEVIED IN THE Town OF Crooked Lake

COUNTY OF CASS, STATE OF MINNESOTA

Consolidated Aug 1951

School District No.	Agricultural Lands	Non-Agricultural Lands	Personal Property	Total Value of all Property except Money and Credits	Total Rate of State Tax	Rev.	R. & B.	Welfare	Bonds and Int.	Cert. Emp. Ret.	Total Rate of County Tax	Rev.	R. & B.	Drag Tax	State Loan	Fire Del.	Total Rate of Town Tax	Local 1 Mill	Special	State Loan	Deficiency	Tuition	Transportation	Cert. Emp. Ret.	C.O.	B.&I.	Total Rate of Sch'l Tax	Total Rate of all Taxes
	Dollars	Dollars	Dollars	Dollars	Mills	Mills	Mills	Mills	Mills	Mills	Mills	Mills	Mills	Mills	Mills	Mills	Mills	Mills	Mills	Mills	Mills	Mills	Mills	Mills	Mills	Mills	Mills	Mills
Cd	29309	12,940	2384	44633	H. 4.12	25.8	13.6	42.4	16.7	.4	98.9	5.6	15.	1.	2.5	2.5	26.6	1.	15.		50.		3.	.25	10.	5.	84.25	213.87
																	79	1.	30.		50.		3	.25	10.	5.	99.25	223.87
					N. H. 440																							
					8.52																							
												4464	89936					223165	13390	1116	44633	22317	399021					

Assessed Value	Rural	All Other	Personal Property	Total
Homestead	7791	—		7791
Non-Homestead	34458	—	2384	36842
Total	42249		2384	44633

LOCAL 1 MILL AND SPECIAL SCHOOL TAXES BY DISTRICTS									
Local 1 Mill	Special	State Loan	Def.	Trans.	Cert. Emp. Ret.	C.O.	B.&I.	Total School Taxes	
2932	43964		146545	8793	733	29309	14655	246931	
1632	45977		76620	4597	383	15324	7662	152090	

ALL OTHER TAXES		
FUNDS	Rate	Amounts
State—Non-Homestead,		163.17
State—Homestead,		18.88
County Revenue,		115.55
County Road and Bridge,		60.02
County Welfare,		189.46
Bonds and Interest,		745.40
Cert. Emp. Ret.		17.87
		4414.30
Town Revenue,		249.96
Town Road and Bridge,		669.52
Town Drag,		4.65
Town State Loan,		
Fire		111.60
Telephone		111.60
		1187.33
School Local 1 Mill,		4464
School Special,		89936
School State Loan,		
Deficiency		223165
Tuition		
Transportation		13390
Cert. Emp. Ret.		1116
C.O.		44633
B. & I.		22317
		399021
		993884

Total Taxes Real Estate 9382.52

Pers. Prop. 556.32

Total 9938.84

Total Levy. $ 9938.84

Total Number of Acres 79.30.99

State of Minnesota, } ss

COUNTY OF CASS

I, L. C. Peterson, Auditor of said County and State aforesaid, do hereby certify that the foregoing is a true and correct Schedule, showing the valuation of all the taxable property, in the Town of Crooked Lake, in said County, the several rates of Taxation and Totals of the several Tax Funds levied thereon for the year A. D. 1952.

Witness my hand and official seal, this 5th day of December A. D. 1952.

L. C. Peterson County Auditor.

SEAL

PRINCETON, MINN. CHARLES BOSS
PRINTING, BINDING, RULING, BOOKSTORE, TRIALS, MAPS, HEARINGS
PRINTERS TO COUNTY AUDITOR, BOOKSTORE, TRIALS, MAPS, HEARINGS
PRINTERS TO CITY OF PRINCETON, MINN. CROOKSTON, LAKE HELENA

Assessor's Retur

FORM 2 WILLIS SHE TAXES, WINONA

NAMES OF OWNERS

COLLECTIONS OF TAXES OF 195 0 , Town OF Crooked Lake , CASS COUNTY, MINNESOTA

FUNDS	MARCH SETTLEMENT 1957	JUNE SETTLEMENT 1958	NOV. SETTLEMENT 1957	Amount Collected from Nov. 19__ to Last Monday in Jan. 19__	REDUCTIONS		Total Reductions and Collected	BALANCE UNCOLLECTED	ADDITIONS		Total Uncollected to First Monday in January, 19__
State—Non-Homestead,	3371	109 14	4075	70							
State—Homestead,	2746	132 41	5147	66							
County Revenue,	15418	539 15	32232	416							
County Road and Bridge,	7015	237 07	16771	269							
County Welfare,	25115	13 62 43	52970	664							
County Bond and Interest,	11 15	336 70	20863	269							
Pub. Emp. Ret.	237	12 86	500	06							
Town Revenue,	3325	179 77	6996	90							
Town Road and Bridge,	8706	482 06	18740	242							
Town Drag,	594	32 14	1249	16							
Twp State Loan, Tree	1484	80 39	3123	40							
Hy.	1484	80 39	3123	40							
School Local 1 Mill,	594	32 13	1250	16							
School Special,	15613	637 07	26986	246							
School State Loan,											
Deficiency	29685	1606 87	62465	807							
Tuition											
Transportation	1781	96 41	3748	52							
Pub. Emp. Ret.	149	8 03	312	04							
P.O.	5937	321 38	12493	161							
B+L	2968	160 89	6247	80							
	136054	7137 41	279510	3524							

		LOCAL 1 MILL	SPECIAL	STATE LOAN	Deficiency	Deficiency	Pub. Emp. Ret.	P. O.	B + L		TOTALS
MARCH SETTLEMENT	School District No. Un A	147	2200		440	7338	37	1466	733		12355
	Un NA	447	13413		1341	22353	112	4471	2235		44372
	Totals	594	15613		1781	29685	149	5937	2968		56727
JUNE SETTLEMENT	School District No. G. Con	31 80	337 06		6541	1070 50	5 45	218 04	109 22		1837 18
	Na Con	10 33	310 01		31 00	516 69	2 58	103 38	51 67		1025 62
	Totals	32 13	637 07		7641	1606 87	8 03	321 38	160 89		2862 80
NOVEMBER SETTLEMENT	School District No. Un A	700	10493		2099	34976	175	6995	3498		58936
	Un Na	550	16493		1649	27489	137	5498	2749		54565
	Totals	1250	26986		3748	62465	312	12493	6247		113501
NOVEMBER to JANUARY	School District No. C/A	16	237		47	792	04	158	79		1333
	C/Na		09		05	15		03	01		33
	Totals	16	246		52	807	04	161	80		1366
ADDITIONS	School District No.										
	Totals										
REDUCTIONS	School District No.										
	Totals										

Form 5CD

Assessment Roll and Tax List of Real Property in the Town of Crooked Lake, Cass County, Minnesota, for Taxes for the Year 1950.

	IN WHOSE NAME ASSESSED	TO WHOM TRANSFERRED		DESCRIPTION OF PROPERTY: SUBDIVISION	Sec. or Lot	Town or Block	Rng.	Number of Acres of Land: Acres	Tenths	No. School District	Indicate Homestead Yes or No	Indicate Agricultural Yes or No	TRUE AND FULL VALUATIONS: LAND Exclusive of Structures and Improvements	BUILDINGS and Other Structures	MACHINERY Permanently Attached to Real Estate	TOTAL True and Full Value	ASSESSED VALUATIONS: RURAL: Homestead Up to $4,000 20%	RURAL: Over $4,000 and Non-Homestead 33⅓%	ALL OTHER: Homestead Up to $4,000 25%	ALL OTHER: Over $4,000 and Non-Homestead 40%	MACHINERY Permanently Attached to Real Estate 33⅓%	TOTAL ASSESSED VALUE	Total Assessed Value as Equalized by the Board of Review	FINAL EQUALIZED VALUE
													Dollars	Dollars	Dollars	Dollars	Dollars	Dollars	Dollars	Dollars	Dollars	Dollars	Dollars	Dollars
	State of Minnesota		1	NE¼ of NE¼	1	137	26			Tax														
	State of Minnesota		2	NW¼ of NE¼																				
	State of Minnesota		3	SW¼ of NE¼																				
	State of Minnesota		4	SE¼ of NE¼																				
			5																					
	State of Minnesota		6	NE¼ of NW¼																				
	State of Minnesota		7	NW¼ of NW¼																				
	State of Minnesota		8	SW¼ of NW¼																				
	State of Minnesota		9	SE¼ of NW¼																				
			10																					
	State of Minnesota		11	NE¼ of SW¼																				
	State of Minnesota		12	NW¼ of SW¼																				
	State of Minnesota		13	~~SW¼ of SW¼~~ Lot 5																				
	State of Minnesota		14	SE¼ of SW¼																				
			15																					
	State of Minnesota		16	~~NE¼ of SE¼~~ Lot 3																				
	State of Minnesota		17	NW¼ of SE¼																				
	State of Minnesota		18	SW¼ of SE¼																				
	State of Minnesota		19	~~SE¼ of SE¼~~ Lot 4																				
			20																					

	SOLD FOR TAXES	VALUATIONS BY SCHOOL DISTRICTS AS EQUALIZED BY DEPARTMENT OF TAXATION: District No. ..... Rate ..... Mills	District No. ..... Rate ..... Mills	District No. ..... Rate ..... Mills	District No. ..... Rate ..... Mills	District No. ..... Rate ..... Mills	District No. ..... Rate ..... Mills	Tax including State Homestead ..... Mills	State Tax on Non-Homestead ..... Mills	SPECIAL TAXES	TOTAL TAXES		PAID	WHEN PAID: Month Day Year	Number of Receipt	March Settlement 1951	June Settlement 1951	Penalty	November Settlement 1951	Penalty	Collections to First Monday in January 1952	Penalty	Delinquent on First Monday in January 1952	Total Delinquent Tax and Penalty	REMARKS
		Dollars	Dollars	Dollars	Dollars	Dollars	Dollars	$ cts.	$ cts.	$ cts.	$ cts.					$ cts.	$ cts.	$ cts.	$ cts.	$ cts.	$ cts.	$ cts.	$ cts.	$ cts.	
1												1													
2												2													
3												3													
4												4													
5												5													
6												6													
7												7													
8												8													
9												9													
10												10													
11												11													
12												12													
13												13													
14												14													
15												15													
16												16													
17												17													
18												18													
19												19													
20												20													

Form 5CD

Assessment Roll and Tax List of Real Property in the Town of Crooked Lake, Cass County, Minnesota, for Taxes for the Year 1950.

	IN WHOSE NAME ASSESSED	TO WHOM TRANSFERRED	DESCRIPTION OF PROPERTY: SUBDIVISION	Sec. or Lot	Town or Block	Reg.	Number of Acres of Land: Acres	Mills	No. School District	Indicate Homestead Yes or No	Indicate Agricultural Yes or No	TRUE AND FULL VALUATIONS: LAND Exclusive of Structures and Improvements	BUILDINGS and Other Structures	MACHINERY Permanently Attached to Real Estate	TOTAL True and Full Value	ASSESSED VALUATIONS: RURAL: Homestead Up to $4,000 20%	Over $4,000 and Non-Homestead 33⅓%	ALL OTHER: Homestead Up to $4,000 25%	Over $4,000 and Non-Homestead 40%	MACHINERY Permanently Attached to Real Estate 33⅓%	TOTAL ASSESSED VALUE	Total Assessed Value Equalized by the Board of Review	FINAL EQUALIZED VALUE
												Dollars	Dollars	Dollars	Dollars	Dollars	Dollars	Dollars	Dollars	Dollars	Dollars	Dollars	Dollars
1	State of Minnesota		NE ¼ of NE ¼	2	139	26			Un														
2	State of Minnesota		NW ¼ of NE ¼																				
3	State of Minnesota		SW ¼ of NE ¼																				
4	State of Minnesota		SE ¼ of NE ¼																				
5																							
6	State of Minnesota		NE ¼ of NW ¼																				
7	Gilman Shafer		NW ¼ of NW ¼				40			Yes		290 / 200	510 / 425		800 / 625	146 / 125					125	146	
8	~~Elias B. Christianson~~	State of Minnesota	SW ¼ of NW ¼				~~40~~			No		249			249			93			93	91	
9	State of Minnesota		SE ¼ of NW ¼																				
10																							
11	State of Minnesota		NE ¼ of SW ¼																				
12	Elias B. Christianson	State of Minnesota	NW ¼ of SW ¼				~~40~~			"		180 / 120			180 / 120			60 / 60			60	66	
13	James H. Sucar + Clifford H. Thomas		SW ¼ of SW ¼				40			"		180 / 180			180 / 180			60 / 60			60	66	
14	State of Minnesota		SE ¼ of SW ¼																				
15																							
16	State of Minnesota		NE ¼ of SE ¼																				
17	State of Minnesota		NW ¼ of SE ¼																				
18	State of Minnesota		SW ¼ of SE ¼																				
19	State of Minnesota		SE ¼ of SE ¼																				
20																							
							~~40~~					889 / 809	510 / 425		1399 / 1234	146 / 125	223 / 203				328	369	

	SOLD FOR TAXES	VALUATIONS BY SCHOOL DISTRICTS AS EQUALIZED BY DEPARTMENT OF TAXATION: District No. Rate Mills	District No. Rate Mills	District No. Rate Mills	District No. Rate Mills	District No. Rate Mills	Tax including State Homestead Mills	State Tax on Non-Homestead Mills	SPECIAL TAXES	TOTAL TAXES		PAID	WHEN PAID	Number of Receipt	March Settlement 1951	June Settlement 1951	Penalty	November Settlement 1951	Penalty	Collections to First Monday in January 1952	Penalty	Delinquent on First Monday in January 1952	Total Delinquent Tax and Penalty	REMARKS
		Dollars	Dollars	Dollars	Dollars	Dollars	$ cts.	$ cts.	$ cts.	$ cts.			Month Day Year		$ cts.	$ cts.	$ cts.	$ cts.	$ cts.	$ cts.	$ cts.	$ cts.	$ cts.	
1											1													
2											2													
3											3													
4											4													
5											5													
6											6													
7	# 146						31 22			31 22	7	Part Paid	MAY 31 1951	8419		16 00						15 00	1674	
8	SOLD FOR TAXES 91						19 46	40		19 86	8	Forfeited												19.86 cancelled
9											9													
10											10													
11											11													
12	SOLD FOR TAXES 66						14 12	30		14 42	12	Forfeited												
13	66						14 12	30		14 42	13	PAID IN FULL	MAY 31 1951	8399		14 42								14.42 cancelled
14											14													
15											15													
16											16													
17											17													
18											18													
19											19													
20											20													
	# 146 / 223 / 369						78 97	1 00		79 97						30 42						15 22	34 28	

Assessment Roll and Tax List of Real Property in the Town of Crooked Lake, Cass County, Minnesota, for Taxes for the Year 1950.

Form SCD

	IN WHOSE NAME ASSESSED	TO WHOM TRANSFERRED	DESCRIPTION OF PROPERTY: SUBDIVISION	Sec. or Lot	Town or Block	Rng.	Number of Acres of Land: Acres	Hdths	No. School District	Indicate Homestead Tax as Yes	Indicate Agricultural Tax as Yes	TRUE AND FULL VALUATIONS: LAND Exclusive of Structures and Improvements	BUILDINGS and Other Structures	MACHINERY Permanently Attached to Real Estate	TOTAL True and Full Value	ASSESSED VALUATIONS: RURAL: Homestead Up to $4,000 20%	Over $4,000 and Non-Homestead 33 1/3%	ALL OTHER: Homestead Up to $4,000 25%	Over $4,000 and Non-Homestead 40%	MACHINERY Permanently Attached to Real Estate 33 1/3%	TOTAL ASSESSED VALUE	Total Assessed Value as Equalized by the Board of Review	FINAL EQUALIZED VALUE
												Dollars	Dollars	Dollars	Dollars	Dollars	Dollars	Dollars	Dollars	Dollars	Dollars	Dollars	Dollars
1	Gerald L. & Dorothy Todd		NE¼ of NE¼	3	137	26	40			Yes		324 / 294			324 / 294		108 / 98				98	108	
2	State of Minnesota		NW¼ of NE¼																				
3	C. E. & Lena Todd		SW¼ of NE¼				40			Yes		220 / 200			220 / 200	44 / 40					40	44	
4	" " "		SE¼ of NE¼				40			"		875 / 850	660 / 500		875 / 750	175 / 150					150	175	
5																							
6	State of Minnesota		NE¼ of NW¼																				
7	State of Minnesota		NW¼ of NW¼																				
8	State of Minnesota		SW¼ of NW¼																				
9	State of Minnesota		SE¼ of NW¼																				
10																							
11	State of Minnesota		NE¼ of SW¼																				
12	State of Minnesota		NW¼ of SW¼																				
13	State of Minnesota		SW¼ of SW¼																				
14	State of Minnesota		SE¼ of SW¼																				
15	Orville E. & Dorothy M. Sundquist		S¼ of N½ of E½ of SE¼				5			No		75 / 69			75 / 69		25 / 23				23	25	
16	Irving M. & Cecelia Nordale		N¾ of N½ of SE¼				60			Yes		330 / 300	650 / 580		980 / 880	196 / 176					176	205	
17			~~NW¼ of SE¼~~																				
18	State of Minnesota		SW¼ of SE¼																				
19	Lanford A. & Martha Iverson		SE¼ of SE¼ Lessee S¼ of N½				35 / 40			"		235 / 215	420 / 350		655 / 565	131 / 113					113	131	
20	" " "		S½ of N½ of SE¼				20			"		90 / 80			90 / 80	18 / 16					16	18	
							340					1549 / 1408	1715 / 1430		3264 / 2838	575 / 495	133 / 121				616	706	

	SOLD FOR TAXES	VALUATIONS BY SCHOOL DISTRICTS AS EQUALIZED BY DEPARTMENT OF TAXATION: District No. Rate Mills	District No. Rate Mills	District No. Rate Mills	District No. Rate Mills	District No. Rate Mills	Tax including State Homestead ....Mills	State Tax on Non-Homestead 44 Mills	SPECIAL TAXES	TOTAL TAXES	PAID	WHEN PAID	Number of Receipt	March Settlement 1951	June Settlement 1951	Penalty	November Settlement 1951	Penalty	Collections to First Monday in January 1952	Penalty	Delinquent on First Monday in January 1952	Total Delinquent Tax and Penalty	REMARKS
		Dollars	Dollars	Dollars	Dollars	Dollars	$ cts.	$ cts.	$ cts.	$ cts.		Month Day Year		$ cts.	$ cts.	$ cts.	$ cts.	$ cts.	$ cts.	$ cts.	$ cts.	$ cts.	
1	SOLD FOR TAXES	108					2310	48		2358												2358	
2																							
3	SOLD FOR TAXES	# 44					947			947												947	
4	SOLD FOR TAXES	# 175					3747			3747												3747	
5																							
6																							
7																							
8																							
9																							
10																							
11																							
12																							
13																							
14																							
15		25					534	12		546												546	601
16		# 205					4384			4384	2nd Half Paid Tax Half Paid	OCT 31 1951 MAY 31 1951	13770 8929		21 92		21 92						
17																							
18																							
19		# 131					2807			2807	2nd Half Paid Tax Half Paid	OCT 24 1951 MAY 31 1951	13466 8923		14 01		14 01						
20	SOLD FOR TAXES	# 18					384			384												384	
		5743 1228 706					15098	60		15158					35 93		35 93					7972	

Form 5CD

Assessment Roll and Tax List of Real Property in the Town of Crooked Lake, Cass County, Minnesota, for Taxes for the Year 1950.

	IN WHOSE NAME ASSESSED	TO WHOM TRANSFERRED	DESCRIPTION OF PROPERTY: SUBDIVISION	Sec. or Lot	Town or Block	Rng.	Number of Acres of Land (Acres / 100ths)	No. School District	Indicate Homestead Yes or No	Indicate Agricultural Yes or No	TRUE AND FULL VALUATIONS: LAND Exclusive of Structures and Improvements	BUILDINGS and Other Structures	MACHINERY Permanently Attached to Real Estate	TOTAL True and Full Value	ASSESSED VALUATIONS: RURAL: Homestead Up to $4,000 20%	RURAL: Over $4,000 and Non-Homestead 33⅓%	ALL OTHER: Homestead Up to $4,000 25%	ALL OTHER: Over $4,000 and Non-Homestead 40%	ALL OTHER: MACHINERY Permanently Attached to Real Estate 33⅓%	TOTAL ASSESSED VALUE	Total Assessed Value Equalized by the Board of Review	FINAL EQUALIZED VALUE
	State of Minnesota										Dollars	Dollars	Dollars	Dollars	Dollars	Dollars	Dollars	Dollars	Dollars	Dollars	Dollars	Dollars
1			NE¼ of NE¼	4	139	26		Co.														
2	Monita Improvement Co.		NW¼ of NE¼				40 07	Rd			264 / 240			264 / 240	88 / 80					80	88	
3	State of Minnesota		SW¼ of NE¼																			
4	State of Minnesota		SE¼ of NE¼																			
5																						
6	Clover Land Co.		~~NW¼ of NW¼~~ Lot 3				40 13	"			264 / 240			264 / 240	88 / 80					80	88	
7			Lot 4 platted as "Crookstown ~~NW¼ of NW¼~~ Subdiv."																			1920
8			SW¼ of NW¼																			
9	Frank E. & Marie E. Fischer		~~NW¼ of NW¼~~ Lot 5				33 93	"			357 / 351			357 / 351	129 / 117					117	129	
10																						
11			NE¼ of SW¼																			
12			NW¼ of SW¼																			
13	W. A. Patterson		Lot 10 exc. W. 200' lying N. of ~~SW¼ of SW¼~~ road				36 75	"			247 / 225			247 / 225	83 / 75					75	83	
14	Carl O. Hendrickson		~~SW¼ of SW¼~~ Lot 9				32 18	"			181 / 261	110 / 150		461 / 411	154 / 137					137	156	
15	Richard E. & Audre Seeley		Thru part of W. 200' of Lot 10 lying N. of road				1 88	"			42 / 39	636 / 531		678 / 570	226 / 190					190	226	
16	State of Minnesota		NE¼ of SE¼																			
17	Monita Improvement Co.		~~SW¼ of SW¼~~ Lot 6				35 16	"			495 / 450			495 / 450	165 / 150					150	165	
18	Clem & Leone Nelles		~~SW¼ of SW¼~~ Lot 8				21 12	"			231 / 210	216 / 180		447 / 390	149 / 130					130	149	
19	" "		Lot 7 exc. E. 200' ~~SW¼ of SW¼~~				39 57	"			132 / 99	1		133 / 99	44 / 33					33	36	
20	Herbert & Ella L. Ott		E. 200' of Lot 7				?	"			33 / 30			33 / 30	11 / 10					10	11	
							270 84				3361 / 2745	1038 / 861		3399 / 3006	1131 / 1002					1002	1131	

VALUATIONS BY SCHOOL DISTRICTS AS EQUALIZED BY DEPARTMENT OF TAXATION

	SOLD FOR TAXES	District No. Rate 67 Mills	District No. Rate ..... Mills	District No. Rate ..... Mills	District No. Rate ..... Mills	District No. Rate ..... Mills	District No. Rate ..... Mills	Tax including State Homestead ..... Mills	State Tax on Non-Homestead 4.48 Mills	SPECIAL TAXES	TOTAL TAXES	PAID	WHEN PAID (Month Day Year)	Number of Receipt	March Settlement 1951	June Settlement 1951	Penalty	November Settlement 1951	Penalty	Collections to First Monday in January 1952	Penalty	Delinquent on First Monday in January 1952	Total Delinquent Tax and Penalty	REMARKS
		Dollars	Dollars	Dollars	Dollars	Dollars	Dollars	$ cts.	$ cts.	$ cts.	$ cts.				$ cts.	$ cts.	$ cts.	$ cts.	$ cts.	$ cts.	$ cts.	$ cts.	$ cts.	
1																								
2		88						1882	38		1920	2nd Half Paid 1st Half Paid	OCT 3 1 1951 MAY 3 1 1951	12495 11234		960		960						
3																								
4																								
5																								
6	SOLD FOR TAXES	88						1882	38		1920											1920		
7																								
8																								
9		129						2758	56		2814	PAID IN FULL	APR 2 3 1951	4813		2814								
10																								
11																								
12																								
13	SOLD FOR TAXES	83						1776	36		1812	PAID IN FULL	MAY 3 1 1951	8335		1812								
14		156						3336	68		3404	2nd Half Paid 1st Half Paid	SEP 2 6 1951 MAY 4 1951	12628 5683		1702		1702						
15		226						4834	100		4934	PAID IN FULL	MAY 3 1 1951	5414		4934								
16																								
17		165						3528	72		3600	2nd Half Paid 1st Half Paid	OCT 3 1 1951 MAY 3 1 1951	13772 11234		1800		1800						
18		149						3186	66		3252	2nd Half Paid 1st Half Paid	OCT 3 1 1951 MAY 1 1951	13717 5817		1626		1626						
19		36						770	16		786	2nd Half Paid 1st Half Paid	OCT 3 1 1951 MAY 1 1951	13717 5817		393		393						
20	SOLD FOR TAXES	11						236	06		242											242		
		1131						24188	496		24684					16841		6481				2162		

Form 5CD

Assessment Roll and Tax List of Real Property in the Town of Crooked Lake, Cass County, Minnesota, for Taxes for the Year 1950.

	In whose name assessed	To whom transferred	Description of property: Subdivision	Sec. or Lot	Town or Block	Rng.	Number of Acres of Land (Acres 100ths)	No. School District	Indicate Homestead Tax or No	Indicate Agricultural Tax or No	True and Full Valuations: Land Exclusive of Structures and Improvements	Buildings and Other Structures	Machinery Permanently Attached to Real Estate	Total True and Full Value	Assessed Valuations: Rural: Homestead Up to $4,000 20%	Rural: Over $4,000 and Non-Homestead 33⅓%	All Other: Homestead Up to $4,000 25%	All Other: Over $4,000 and Non-Homestead 40%	Machinery Permanently Attached to Real Estate 33⅓%	Total Assessed Value	Total Assessed Value as Equalized by the Board of Review	Final Equalized Value
											Dollars	Dollars	Dollars	Dollars	Dollars	Dollars	Dollars	Dollars	Dollars	Dollars	Dollars	Dollars
1			~~[illegible]~~ Lot 2	5	139	26		Un														
2	Bert & Myrtle Hakkin		~~[illegible]~~ Lot 1	[illegible]			3 42		Yes		33 / 80			33 / 80		11 / 10				10	11	
3			SW¼ of NE¼																			
4			SE¼ of NE¼																			
5																						
6			NE¼ of NW¼																			
7	William D. Stiles		~~[illegible]~~ Lot 4				50 74		Yes		339 / 809			339 / 809		113 / 103				103	113	
8	Moneta Improvement Co.		SW¼ of NW¼				40		"		197 / 176			197 / 176		66 / 60				60	66	2466
9	Ingley Christenson		~~[illegible]~~ Lot 5				30 35		"		276 / 250	378 / 314		654 / 564		219 / 188				188	218	
	William A. & Mildred Patterson		N 355 of S 716 of Lot 5																			
10																						
11	John Frederick Jenson		~~[illegible]~~ Lot 6				41 84		"		264 / 240			264 / 240		88 / 80				80	88	
12	Rev. & Sophie Muchow		~~[illegible]~~ Lot 8				37 85		"		195 / 177			195 / 177		65 / 59				59	65	
13	George Muchow		~~[illegible]~~ Lot 9				40 14		Yes		265 / 240			265 / 240	53 / 48					48	53	
14			SE¼ of SW¼																			
15																						
16			NE¼ of SE¼																			
17			NW¼ of SE¼																			
18	John Frederick Jenson		~~[illegible]~~ Lot 1				23 89		Yes		234 / 213			234 / 213		78 / 71				71	78	
19	William A. + Mildred Patterson		Lot 3 less S. 200' lying N. of ~~[illegible]~~ road				7 65		"		66 / 60	454 / 375		520 / 435		174 / 145				145	172	
20	John D. + Agnes Jordan		That part of S. 200' of Lot 3 lying N. of road				?		"		9 / 9	360 / 300		369 / 309		123 / 103				103	123	
							275 88				1874 / 1708	1188 / 989		3062 / 2697	53 / 48	934 / 819				867	987	

Valuations by School Districts as Equalized by Department of Taxation

Sold for Taxes	District No. 1 Rate 2.3 Mills	District No. ..... Rate ..... Mills	District No. ..... Rate ..... Mills	District No. ..... Rate ..... Mills	District No. ..... Rate ..... Mills	District No. ..... Rate ..... Mills	Tax including State Homestead ..... Mills	State Tax on Non-Homestead 4.4 Mills	Special Taxes	Total Taxes		Paid	When Paid (Month Day Year)	Number of Receipt	March Settlement 1951	June Settlement 1951	Penalty	November Settlement 1951	Penalty	Collections to First Monday in January 1952	Penalty	Delinquent on First Monday in January 1952	Penalty	Total Delinquent Tax and Penalty	Remarks
	Dollars	Dollars	Dollars	Dollars	Dollars	Dollars	$ cts.	$ cts.	$ cts.	$ cts.					$ cts.	$ cts.	$ cts.	$ cts.	$ cts.	$ cts.	$ cts.	$ cts.	$ cts.	$ cts.	
1											1														
2	11						236	06		242	2	PAID IN FULL	MAY 25 1951	8032		242									
3											3														
4											4														
5											5														
6											6														
SOLD FOR TAXES	113						2416	50		2466	7	2nd Half Paid	OCT 31 1951	15172								2466			
8	66						1412	30		1442	8	1st Half Paid	MAY 31 1951	11256		721		721							
9	218						4662	96		4758	9	PAID IN FULL	APR 23 1951	11872		4758									
10											10														
11	88						1887	38		1920	11	PAID IN FULL	MAY 31 1951	8446		1920									
												2nd Half Paid	JUN 27 1951	17128				707							
12	65						1390	28		1418	12	1st Half Paid	JAN 15 1951	156	709										
												2nd Half Paid	JUN 27 1951	17128				567							
13	H 53						1134			1134	13	1st Half Paid	JAN 15 1951	156	567										
14											14														
15											15														
16											16														
17											17														
18	78						1668	34		1702	18	PAID IN FULL	MAY 31 1951	8406		1702									
19	172						3682	76		3754	19	PAID IN FULL	MAY 31 1951	8375		3754									
20	123						2630	54		2684	20	PAID IN FULL	APR 23 1951	4816		2684									
	H 53 / 930 / 987						21108	412		21520					1276	15781		1997				2466			

Form 5CD

Assessment Roll and Tax List of Real Property in the Town of Crooked Lake, Cass County, Minnesota, for Taxes for the Year 1950.

In whose name assessed	To whom transferred		Description of property: Subdivision	Sec. or Lot	Town or Block	Rng.	Number of Acres of Land (Acres / 100ths)	No. School District	Individual Income Tax on Real Estate	Individual Occupational Tax on Real Estate	True and Full Valuations: Land Exclusive of Structures Used for Improvements (Dollars)	Buildings and Other Structures (Dollars)	Machinery Permanently Attached to Real Estate (Dollars)	Total True and Full Value (Dollars)	Assessed Valuations: Rural: Homestead Up to $4,000 20%	Rural: Over $4,000 and Non-Homestead 33⅓%	All Other: Homestead Up to $4,000 25%	All Other: Over $4,000 and Non-Homestead 40%	Machinery Permanently Attached to Real Estate 33⅓%	Total Assessed Value	Total Assessed Value as Equalized by the Board of Review	Final Equalized Value
William D. Stiles		1	NE¼ of NE¼	6	139	26	40 10	Un	Ro		207 / 189			207 / 189		63				63	63	
State of Minnesota		2	~~NW¼ of NW¼~~ Lot 1																			
Clover Land Co.		3	~~SW¼ of NW¼~~ Lot 2				29 18		"		165 / 150			165 / 150		50				50	55	
Moneta Improvement Co.		4	SE¼ of NE¼				40		"		231 / 210			231 / 210		70				70	77	
		5																				
		6	NE¼ of NW¼																			
		7	NW¼ of NW¼																			
Clover Land Co.		8	~~SW¼ of NW¼~~ } Lot 3				32 22		"		198 / 180			198 / 180		60				60	66	
		9	~~SE¼ of NW¼~~ }																			
		10																				
Clover Land Co.		11	~~NE¼ of SW¼~~ } Lot 4				49 60		"		420 / 381			420 / 381		127				127	140	
		12	~~NW¼ of SW¼~~ }																			
		13	SW¼ of SW¼																			
		14	SE¼ of SW¼																			
		15																				
Clover Land Co.		16	NE¼ of SE¼				40		"		198 / 180			198 / 180		60				60	66	
" "		17	NW¼ of SE¼				40		"		198 / 180			198 / 180		60				60	66	
Geo. S. Thacker		18	~~SW¼ of SE¼~~ Lot 5				52 75		"		198 / 180			198 / 180		60				60	66	
William B. Cox		19	SE¼ of SE¼				40		"		198 / 180			198 / 180		60				60	66	
		20																				
							363 85				2013 / 1830			2013 / 1830		671 / 610				671 / 610	671	

Cass County, Minnesota, for Taxes for the Year 1950.

	Sold for Taxes	Valuations by School Districts as Equalized by Department of Taxation: District No. 6, Rate 21 Mills (Dollars)	District No. ..... Rate ..... Mills (Dollars)	District No. ..... Rate ..... Mills (Dollars)	District No. ..... Rate ..... Mills (Dollars)	District No. ..... Rate ..... Mills (Dollars)	District No. ..... Rate ..... Mills (Dollars)	Tax including State Homestead ..... Mills ($ cts.)	State Tax on Non-Homestead 4.4 Mills ($ cts.)	Special Taxes ($ cts.)	Total Taxes ($ cts.)		Paid	When Paid (Month Day Year)	Number of Receipt	March Settlement 1951 ($ cts.)	June Settlement 1951 ($ cts.)	Penalty ($ cts.)	November Settlement 1951 ($ cts.)	Penalty ($ cts.)	Collections in First Monday in January 1952	Penalty ($ cts.)	Delinquent on First Monday in January 1952 ($ cts.)	Total Delinquent Tax and Penalty ($ cts.)	Remarks
1	SOLD FOR TAXES	69						1476	30		1506	1											1506		
2												2													
3	SOLD FOR TAXES	55						1176	24		1200	3	2nd Half Paid	OCT 31 1951	15792										
4		77						1646	34		1680	4	1st Half Paid	MAY 31 1951	11256		940		840						
5												5													
6												6													
7												7													
8	SOLD FOR TAXES	66						1412	30		1442	8											1442		
9												9													
10												10													
11	SOLD FOR TAXES	140						2994	62		3056	11											3056		
12												12													
13												13													
14												14													
15												15													
16	SOLD FOR TAXES	66						1412	30		1442	16											1442		
17	SOLD FOR TAXES	66						1412	30		1442	17											1442		
18		66						1412	30		1442	18	PAID IN FULL	JAN 24 1951	439	1442									
19		66						1412	30		1442	19	PAID IN FULL	MAY 31 1951	8425		1442								
20												20													
		671						14352	300		14652					1442	2282		840				10088		

ORIGINAL PLAT OF CROOKED LAKE IN THE TOWNSHIP OF WALKER, CASS COUNTY, MINNESOTA
FEDERAL BURG. CORPORATE SEAL
DOUGLAS TAX HEIRS

Form 5CD

Assessment Roll and Tax List of Real Property in the Town of Crooked Lake, Cass County, Minnesota, for Taxes for the Year 1950.

	In whose name assessed	To whom transferred	Description of property: Subdivision	Sec. or Lot	Town or Block	Rng.	Number of Acres of Land (Acres / 100ths)	No. School District	Indicate Homestead Tax or No	Indicate Agricultural Tax or No	True and Full Valuations: Land Exclusive of Structures and Improvements (Dollars)	Buildings and Other Structures (Dollars)	Machinery Permanently Attached to Real Estate (Dollars)	Total True and Full Value (Dollars)	Assessed Valuations: Rural: Homestead Up to $4,000 20% (Dollars)	Rural: Over $4,000 and Non-Homestead 33⅓% (Dollars)	All Other: Homestead Up to $4,000 25% (Dollars)	All Other: Over $4,000 and Non-Homestead 40% (Dollars)	Machinery Permanently Attached to Real Estate 33⅓% (Dollars)	Total Assessed Value (Dollars)	Total Assessed Value as Equalized by the Board of Review (Dollars)	Final Equalized Value (Dollars)
1	State of Minnesota		NE¼ of NE¼	7	139	26																
2	Marvin E. & Lena Mae		~~NW¼ of NW¼~~ Lot 1				40 11		Yes		264			264		88				88	77	
3	Geo. Muchow		~~SW¼ of NW¼~~ Lot 2				46 37		Yes		280			280	56					56	62	
4	George & Sophie Muchow		SE¼ of NE¼				40		Yes		213			213		71				71	78	
5																						
6			NE¼ of NW¼																			
7			NW¼ of NW¼																			
8			SW¼ of NW¼																			
9			SE¼ of NW¼																			
10																						
11	D.R. & W.C. Chapman, J.H. Wind & Maynard Hardin		~~NW¼ of SW¼~~ Lot 3				22 27		Yes		211	150 125		361 336		121 112				112	123	
12	State of Minnesota		~~NW¼ of SW¼~~ Lot 4																			
13	Louis Rockleau		~~SW¼ of SW¼~~ Lot 5				38 10		"		180			180		60				60	66	
14	State of Minnesota		SE¼ of SW¼																			
15																						
16	State of Minnesota		NE¼ of SE¼																			
17	State of Minnesota		NW¼ of SE¼																			
18	State of Minnesota		SW¼ of SE¼																			
19	~~Ozaca Realty Co.~~	State of Minnesota	SE¼ of SE¼				40		"		201			201		67				67	74	
20																						
							~~82 15~~				1286 1247	150 125		1636 1474	62 56	442 398				454	504	

Cass County, Minnesota, for Taxes for the Year 1950.

	Sold for Taxes	Valuations by School Districts as Equalized by Department of Taxation: District No. 1 (Rate ..... Mills)	District No. ..... Rate ..... Mills	District No. ..... Rate ..... Mills	District No. ..... Rate ..... Mills	District No. ..... Rate ..... Mills	District No. ..... Rate ..... Mills	Tax including State Homestead (Dollars cts.)	State Tax on Non-Homestead 4.4 Mills ($ cts.)	Special Taxes ($ cts.)	Total Taxes ($ cts.)	Paid	When Paid (Month Day Year)	Number of Receipt	March Settlement 1951 ($ cts.)	June Settlement 1951 ($ cts.)	Penalty ($ cts.)	November Settlement 1951 ($ cts.)	Penalty ($ cts.)	Collections to First Monday in January 1952 ($ cts.)	Penalty ($ cts.)	Delinquent on First Monday in January 1952 ($ cts.)	Total Delinquent Tax and Penalty ($ cts.)	Remarks
1																								
2	SOLD FOR TAXES	97						20 74	42		21 16											21 16		
3		62						13 26			13 26	2nd Half Paid 1st Half Paid	JUN 27 1951 JAN 15 1951	7125 126	668			663						
4		78						16 68	34		17 02	2nd Half Paid 1st Half Paid	JUN 27 1951 JAN 15 1951	7125 126	851			851						
5																								
6																								
7																								
8																								
9																								
10																								
11		127						27 16	56		27 72	PAID IN FULL APR 23 1951		4815		27 72								
12																								
13		66						14 12	30		14 42	2nd Half Paid 1st Half Paid	OCT 31 1951 MAY 31 1951	15172 11256		7 81		7 81						
14																								
15																								
16																								
17																								
18																								
19		74						15 82	32		16 14	Forfeited												16 14 Cancelled
20																								
		62 442 504						187 98	194		189 92				15 14	34 03		22 35				21 16		16 14

Assessment Roll and Tax List of Real Property in the Town of Crooked Lake,

Form 5CD

	IN WHOSE NAME ASSESSED	TO WHOM TRANSFERRED		DESCRIPTION OF PROPERTY: SUBDIVISION	Sec. or Lot	Town of Block	Rng.	Number of Acres of Land: Acres	Tenths	No. School District	Indicate Homestead Tax or No	Indicate Additional Tax or No	TRUE AND FULL VALUATIONS: LAND Exclusive of Structures and Improvements	BUILDINGS and Other Structures	MACHINERY Permanently Attached to Real Estate	TOTAL True and Full Value	ASSESSED VALUATIONS: RURAL: Homestead Up to $4,000 20%	Over $4,000 and Non-Homestead 33⅓%	ALL OTHER: Homestead Up to $4,000 25%	Over $4,000 and Non-Homestead 40%	MACHINERY Permanently Attached to Real Estate 33⅓%	TOTAL ASSESSED VALUE	Total Assessed Value as Equalized by the Board of Review	FINAL EQUALIZED VALUE
								Acres	Tenths				Dollars	Dollars	Dollars	Dollars	Dollars	Dollars	Dollars	Dollars	Dollars	Dollars	Dollars	Dollars
	Herbert E. Heck		1	~~NW¼ of NE¼~~ Lot 1	8	139	26	5	32		W	No	139 / 86			139 / 36		13 / 12				15	13	
			2	NW¼ of NE¼																				
			3	SW¼ of NE¼																				
			4	SE¼ of NE¼																				
			5																					
	George Muchow		6	~~NE¼ of NW¼~~ Lot 2				52	96		Yes / No		315 / 850	760 / 1311	800 / 1098	2656 / 2242	269 / 280	431 / 364				594	726	
			7	~~NW¼ of NW¼~~																				
	Ethel L. Wagner, Ruth L. Ketcham & Earl C. Ebberson		8	~~SW¼ of NW¼~~ Lot 3				52	92		No		559 / 480	1008 / 840		1536 / 1320		512 / 440				440	512	
			9	~~SE¼ of NW¼~~																				
			10																					
			11	NE¼ of SW¼																				
	Lisse Summerfield		12	~~NW¼ of SW¼~~ Lot 4				37	85		"		231 / 210			231 / 210		77 / 70				70	77	
	State of Minnesota		13	~~SW¼ of SW¼~~ Lot 5																				
			14	SE¼ of SW¼																				
			15																					
			16	NE¼ of SE¼																				
			17	NW¼ of SE¼																				
			18	SW¼ of SE¼																				
			19	SE¼ of SE¼																				
			20																					
								149	05				1183 / 1016	3279 / 2732		4462 / 3748	269 / 280	1039 / 896				1116	1308	

	SOLD FOR TAXES	VALUATIONS OF SCHOOL DISTRICTS AS EQUALIZED BY THE DEPARTMENT OF TAXATION: District No. / Rate ... Mills	District No. / Rate ... Mills	District No. / Rate ... Mills	District No. / Rate ... Mills	District No. / Rate ... Mills	District No. / Rate ... Mills	Tax including State Homestead ... Mills	State Tax on Non-Homestead 4.48 Mills	SPECIAL TAXES	TOTAL TAXES		PAID	WHEN PAID	Number of Receipt	March Settlement 1951	June Settlement 1951	Penalty	November Settlement 1951	Penalty	Collections to First Monday in January 1952	Penalty	Delinquent on First Monday in January 1952	Penalty	Total Delinquent Tax and Penalty	REMARKS
		R / Non / 31.5 Mills																								
		Dollars	Dollars	Dollars	Dollars	Dollars	Dollars	$ cts.	$ cts.	$ cts.	$ cts.			Month Day Year		$ cts.	$ cts.	$ cts.	$ cts.	$ cts.	$ cts.	$ cts.	$ cts.	$ cts.	$ cts.	
1		13						2 78	06		2 84	1	PAID IN FULL	MAY 1 6 1951	6775		2 84									
2												2														
3												3														
4												4														
5												5														
6			4269 / 437					161 58	192		163 50	6	2nd Half Paid / 1st Half Paid	JUN 2 7 1951 / JAN 2 5 1951	7172 / 256		81 75		81 75							
7												7														
8		512						109 50	226		111 76	8	PAID IN FULL	MAY 2 3 1951	7267		111 76									
9												9														
10												10														
11												11														
12		77						16 46	34		16 80	12	PAID IN FULL	APR 2 3 1951	4684		16 80									
13												13														
14												14														
15												15														
16												16														
17												17														
18												18														
19												19														
20												20														
		6 62	4269 / 437	4269 / 1029				128 74 / 16 158								81 75	131 49		81 75							
		6 62	7 06	5298				289 32	458		294 90															

Form 3CD

Assessment Roll and Tax List of Real Property in the Town of Crooked Lake, Cass County, Minnesota, for Taxes for the Year 1950.

	In whose name assessed	To whom transferred	Description of property: Subdivision	Sec. or Lot	Town or Block	Rng.	Number of Acres of Land: Acres	100ths	No. School District	Indicate Homestead by Yes or No	Indicate Agricultural by Yes or No	True and Full Valuations: Land Exclusive of Structures and Improvements (Dollars)	Buildings and Other Structures (Dollars)	Machinery Permanently Attached to Real Estate (Dollars)	Total True and Full Value (Dollars)	Assessed Valuations: Rural: Homestead Up to $4,000 20% (Dollars)	Rural: Over $4,000 Non-Homestead 33⅓% (Dollars)	All Other: Homestead Up to $4,000 25% (Dollars)	All Other: Over $4,000 Non-Homestead 40% (Dollars)	All Other: Machinery Permanently Attached to Real Estate 33⅓% (Dollars)	Total Assessed Value (Dollars)	Total Assessed Value as Equalized by the Board of Review (Dollars)	Final Equalized Value (Dollars)
1	Ed Nystrom		~~NW¼ NW¼~~ Lot 1	9	139	26	29	06	Un	Yes		320 / 290	390 / 275		650 / 565	130 / 113					113	130	
2			NW¼ of NE¼																				
3			SW¼ of NE¼																				
4	Lloyd A. Brown		~~SW¼ NW¼~~ Lot 2				32	68		No		384 / 350	120 / 100		504 / 450	168 / 150					150	168	
5	Lawrence T. + Naemi Fallander		L.264' of Lot 5 except L.15' of W½ 133' + except L.15' of E.130' of W½ 225'							"		66 / 61	240 / 240		306 / 301	314 / 267					267	318	
6	State of Minnesota		~~NE¼ NW¼~~ Lot 10																				
7	State of Minnesota		NW¼ of NW¼																				
8	Harold R. + Eva L. Hamilton		~~SW¼ NW¼~~ Lot 8				39	65		"		309 / 280	276 / 280		585 / 560	190 / 170					170	195	
9	State of Minnesota		~~SE¼ NW¼~~ Lot 9									15 / 15			15 / 15	5 / 5					5	5	
10	Fred C. + Mae Nitz		L.15' of E.65' of W½ 225' of Lot 5				?			"													
11	State of Minnesota		~~NW¼ SW¼~~ Lot 6																				
12	L. D. Williams		~~NW¼ SW¼~~ } Lot 7				46	22		"		417 / 378			417 / 378	139 / 126					126	139	
13			~~SW¼ SW¼~~																				
14	John W. + Katherine H. Walters		Lot 5 exce L. 264' ~~SW¼ SW¼~~				38	64		"		270 / 246			270 / 246	90 / 82					82	90	
15	Alfie Wilson		L.15' of Westerly 133' of Lot 5				?			"		33 / 30			33 / 30	11 / 10					10	11	
16	Lloyd A. Brown		~~NW¼ SE¼~~ Lot 3				36	82		"		414 / 375			414 / 375	138 / 125					125	138	
17			NW¼ of SE¼																				
18			SW¼ of SE¼																				
19	Lloyd A. Brown		~~SE¼ SE¼~~ Lot 4				40	73		"		414 / 375			414 / 375	138 / 125					125	138	
20	Henrietta Nitz		L.15' of E.65' of W½ 160' of Lot 5				?			"		15 / 15			15 / 15	5 / 5					5	5	
							263	80				2657 / 2415	1614 / 1345		4271 / 3760	130 / 118	1207 / 1060				1178	1337	

	Sold for Taxes	Valuations by School Districts as Equalized by Department of Taxation: District No. 2 Rate 31.7 Mills	District No. ..... Rate ..... Mills	District No. ..... Rate ..... Mills	District No. ..... Rate ..... Mills	District No. ..... Rate ..... Mills	District No. ..... Rate ..... Mills	Tax including State Homestead ..... Mills	State Tax on Non-Homestead 4.7 Mills	Special Taxes	Total Taxes		Paid	When Paid (Month Day Year)	Number of Receipt	March Settlement 1951	June Settlement 1951	Penalty	November Settlement 1951	Penalty	Collections to First Monday in January 1952	Penalty	Delinquent on First Monday in January 1952	Total Delinquent Tax and Penalty	Remarks
		Dollars	Dollars	Dollars	Dollars	Dollars	Dollars	$ cts.	$ cts.	$ cts.	$ cts.					$ cts.	$ cts.	$ cts.	$ cts.	$ cts.	$ cts.	$ cts.	$ cts.	$ cts.	
1		130						27 80			27 80	1	PAID IN FULL	MAY 1 2 1951	6172		27 80								
2												2													
3												3													
SOLD FOR TAXES		168						35 94	74		36 68	4											36 68		
5		318						68 02	1 40		69 42	5	PAID IN FULL	JAN 24 1951	430	69 42									
6												6													
7												7													
8		195						41 70	86		42 56	8	PAID IN FULL	MAY 3 1 1951	8464		42 56								
9												9													
10		5						1 06	02		1 08	10	PAID IN FULL	APR 2 3 1951	4812		1 08								
11												11													
12		139						29 72	62		30 34	12	PAID IN FULL	APR 16 1951	4608		30 34								
13												13													
14		90						19 26	40		19 66	14	PAID IN FULL	MAY 3 1 1951	8418		19 66								
15		11						2 36	06		2 42	15	PAID IN FULL	MAY 1 8 1951	6776		1 21						1 21 / 1 33		
16	SOLD FOR TAXES	138						29 52	60		30 12	16											30 12		
17												17													
18												18													
19	SOLD FOR TAXES	138						29 52	60		30 12	19											30 12		
20	SOLD FOR TAXES	5						1 06	02		1 08	20	PAID IN FULL	APR 3 2 1951	4811		1 08								
		130 / 1207 / 1337						265 94	5 32		291 26					69 42	123 71						98 13		

Form 3CD

Assessment Roll and Tax List of Real Property in the Town of Crooked Lake, Cass County, Minnesota, for Taxes for the Year 1950.

	In whose name assessed	To whom transferred	Description of property: Subdivision	Sec. or Lot	Town or Block	Rng.	Number of Acres of Land (Acres / 100ths)	Ind. cate Homestead Yes or No	No. School District	Ind. cate Agricultural Yes or No	True and Full Valuations: Land Exclusive of Structures and Improvements (Dollars)	Buildings and Other Structures (Dollars)	Machinery Permanently Attached to Real Estate (Dollars)	Total True and Full Value (Dollars)	Assessed Valuations: Rural: Homestead Up to $4,000 20% (Dollars)	Rural: Over $4,000 Not Homestead 33⅓% (Dollars)	All Other: Homestead Up to $4,000 25% (Dollars)	All Other: Over $4,000 Not Homestead 40% (Dollars)	All Other: Machinery Permanently Attached Asst Ratio 33⅓% (Dollars)	Total Assessed Value (Dollars)	Total Assessed Value as Equalized by the Board of Review (Dollars)	Final Equalized Value (Dollars)
1	Sam Schultz		NE¼ of NE¼	10	139	26	40	Yes		Yes	175 / 250	575 / 480		750 / 730	170 / 146					146	170	
2	State of Minnesota		NW¼ of NE¼																			
3	Bert & U. R. Sabin & Tom Hall		SW¼ of NE¼				?			No	174 / 159			174 / 159		87 / 53				53	58	
4	U. R. & Lois Clare Sabin		SE¼ of NE¼				13			Yes	580 / 210	2625 / 2220		3205 / 2430	877 / 486					486	534	
5	Edward & Independent Systems		[illegible]																			
6	State of Minnesota		NE¼ of NW¼																			
7	Anna & Bernard Mack		NW¼ of NW¼				40			No	231 / 210			231 / 210		77 / 70				70	77	
8	Lloyd A. Brown		SW¼ of NW¼				40			"	231 / 210			231 / 210		77 / 70				70	77	
9			SE¼ of NW¼																			
10																						
11	State of Minnesota		NE¼ of SW¼																			
12	Lloyd A. Brown		NW¼ of SW¼				40			"	231 / 210			231 / 210		77 / 70				70	77	
13	" "		SW¼ of SW¼				40			"	231 / 210			231 / 210		77 / 70				70	77	
14	E. F. Andberg		SE¼ of SW¼				40			"	231 / 210			231 / 210		77 / 70				70	77	
15																						
16	Gerald Todd		NE¼ of SE¼				40			"	231 / 210			231 / 210		77 / 70				70	77	
17	Bert & U. R. Sabin & Tom Hall	State of Minnesota	NW¼ of SE¼				40			"	156 / 141			156 / 141		52 / 47				47	52	
18	E. F. Andberg		SW¼ of SE¼				40			"	231 / 210			231 / 210		77 / 70				70	77	
19	State of Minnesota		SE¼ of SE¼																			
20																						
							560				2453 / 2202	3270 / 2700		5692 / 4930	749 / 632	649 / 570				1222	1378	

Valuations by School Districts as Equalized by Department of Taxation: District No. R / Rate 1 Mills; District No. ..... Rate ..... Mills; District No. ..... Rate ..... Mills; District No. ..... Rate ..... Mills; District No. ..... Rate ..... Mills; District No. ..... Rate ..... Mills

	Sold for Taxes	Valuations by School Districts as Equalized by Department of Taxation (Dollars)	Tax including State Homestead ..... Mills ($ cts.)	State Tax on Non-Homestead 4½ Mills ($ cts.)	Special Taxes ($ cts.)	Total Taxes ($ cts.)		Paid	When Paid (Month Day Year)	Number of Receipt	March Settlement 1951 ($ cts.)	June Settlement 1951 ($ cts.)	Penalty	November Settlement 1951	Penalty	Collections to First Monday in January 1952	Penalty	Delinquent on First Monday in January 1952 ($ cts.)	Total Delinquent Tax and Penalty ($ cts.)	Remarks
1		H 170	36 36			36 36	1	PAID IN FULL	APR 24 1951	5022		36 36								
2							2													
3		58	12 40	26		12 66	3	PAID IN FULL	MAR 1951	3772	~~12 66~~	12 66								
4		H 579	123 84			123 84	4	PAID IN FULL	MAR 1951	3772	~~123 84~~	123 84								
5							5													
6							6													
7	SOLD FOR TAXES	77	16 46	34		16 80	7											16 80 & 1848		
8	SOLD FOR TAXES	77	16 46	34		16 80	8											16 80		
9							9													
10							10													
11							11													
12	SOLD FOR TAXES	77	16 46	34		16 80	12											16 80		
13	SOLD FOR TAXES	77	16 46	34		16 80	13											16 80		
14	SOLD FOR TAXES	77	16 46	34		16 80	14											16 80		
15							15													
16	SOLD FOR TAXES	77	16 46	34		16 80	16											16 80 & 1848		
17	52	11 02	22			11 34	17	Forfeited												11 34 Cancelled
18	SOLD FOR TAXES	77	16 46	34		16 80	18											16 80		
19							19													
20							20													
	H 749 / 649 / 1378		298 94	286		301 80						172 56						117 60		11 34

Form 5CD

Assessment Roll and Tax List of Real Property in the Town of Crooked Lake, Cass County, Minnesota, for Taxes for the Year 1950.

	In Whose Name Assessed	To Whom Transferred	Description of Property: Subdivision	Sec. or Lot	Town or Block	Rng.	Number of Acres of Land: Acres	Tenths	No. School District	Indicates Homestead Tax Levied by Ta	Indicates Agricultural Tax Levied by Ta	True and Full Valuations: Land Exclusive of Structures and Improvements (Dollars)	Buildings and Other Structures (Dollars)	Machinery Permanently Attached to Real Estate (Dollars)	Total True and Full Value (Dollars)	Assessed Valuations: Rural: Homestead Up to $4,000 20% (Dollars)	Rural: Over $4,000 and Non-Homestead 33⅓% (Dollars)	All Other: Homestead Up to $4,000 25% (Dollars)	All Other: Over $4,000 Non-Homestead 40% (Dollars)	All Other: Machinery Permanently Attached to Real Estate 33⅓% (Dollars)	Total Assessed Value (Dollars)	Total Assessed Value as Equalized by the Board of Review (Dollars)	Final Equalized Value (Dollars)
1	State of Minnesota		~~NW¼ of NW¼~~ Lot 1	11	139	26			Un														
2			~~NW¼ of NW¼~~																				
3	State of Minnesota		~~SW¼ of NW¼~~ Lot 2																				
4	State of Minnesota		~~SW¼ of SW¼~~ Lot 3																				
5																							
6	State of Minnesota		NE¼ of NW¼																				
7	State of Minnesota		NW¼ of NW¼																				
8	Gilbert R. & Lois C. Salin		SW¼ of NW¼				40		Yes			160			160	32					32	35	
9	State of Minnesota		SE¼ of NW¼																				
10																							
11	State of Minnesota		NE¼ of SW¼																				
12	Gilbert R. & Lois C. Salin		NW¼ of SW¼				40		Yes			160			160	32					32	35	
13	Donald J. Carlson		SW¼ of SW¼ less 2.600'				40		No			115	50		165		55				55	62	
14	State of Minnesota		SE¼ of SW¼																				
15	Jack Dacko		2.600' of SW¼ of SW¼				?		"			96	..		96		32				32	35	
16	State of Minnesota		NE¼ of SE¼																				
17	State of Minnesota		NW¼ of SE¼																				
18	State of Minnesota		SW¼ of SE¼																				
19	State of Minnesota		SE¼ of SE¼																				
20																							
							120					581 581	60 50		641 581	70 64	97 87				151	167	

	Sold for Taxes	Valuations by School Districts as Equalized by Department of Taxation: District No. / Rate ..... Mills	District No. / Rate ..... Mills	District No. / Rate ..... Mills	District No. / Rate ..... Mills	District No. / Rate ..... Mills	Tax including State Homestead ..... Mills	State Tax on Non-Homestead 46.0 / 7.7 Mills	Special Taxes	Total Taxes	Paid	When Paid: Month Day Year	Number of Receipt	March Settlement 1951	June Settlement 1951	Penalty	November Settlement 1951	Penalty	Collections to First Monday in January 1952	Penalty	Delinquent on First Monday in January 1952	Total Delinquent Tax and Penalty	Remarks
		A / 60 / 21.3 Mills																					
1																							
2																							
3																							
4																							
5																							
6																							
7																							
8		H 35					748			748	PAID IN FULL	MAR 8 1951	3772	24	748								
9																							
10																							
11																							
12		H 35					748			748	PAID IN FULL	MAR 8 1951	3772		748								
13		62					1326	28		1354	PAID IN FULL	MAY 10 1951	6310		1354								
14																							
15		35					748	16		764											764	840	
16																							
17																							
18																							
19																							
20																							
		H 70 97 167					3570	44		3614					2850						764		

Form 5CD

Assessment Roll and Tax List of Real Property in the Town of Crooked Lake, Cass County, Minnesota, for Taxes for the Year 1950.

In Whose Name Assessed	To Whom Transferred		Description of Property: Subdivision	Sec. or Lot	Town or Block	Rng.	Number of Acres of Land: Acres	Number of Acres of Land: Tenths	No. School District	Indicate Homestead Yes or No	Indicate Agricultural Yes or No	True and Full Valuations: Land Exclusive of Structures and Improvements (Dollars)	Buildings and Other Structures (Dollars)	Machinery Permanently Attached to Real Estate (Dollars)	Total True and Full Value (Dollars)	Assessed Valuations: Rural: Homestead Up to $4,000 20% (Dollars)	Rural: Over $4,000 and Non-Homestead 33⅓% (Dollars)	All Other: Homestead Up to $4,000 25% (Dollars)	All Other: Over $4,000 and Non-Homestead 40% (Dollars)	All Other: Machinery Permanently Attached to Real Estate 33⅓% (Dollars)	Total Assessed Value (Dollars)	Total Assessed Value as Equalized by the Board of Review (Dollars)	Final Equalized Value (Dollars)
State of Minnesota		1	~~NE¼ of NW¼~~ Lot 1	12	139	26			4														
State of Minnesota		2	NW¼ of NE¼																				
State of Minnesota		3	SW¼ of NE¼																				
State of Minnesota		4	~~SE¼ of NE¼~~ Lot 2																				
		5																					
State of Minnesota		6	~~NE¼ of NW¼~~ Lot 3																				
State of Minnesota		7	NW¼ of NW¼																				
State of Minnesota		8	~~SW¼ of NW¼~~ Lot 4																				
State of Minnesota		9	SE¼ of NW¼																				
		10																					
State of Minnesota		11	NE¼ of SW¼																				
State of Minnesota		12	NW¼ of SW¼																				
State of Minnesota		13	SW¼ of SW¼																				
State of Minnesota		14	SE¼ of SW¼																				
		15																					
State of Minnesota		16	NE¼ of SE¼																				
State of Minnesota		17	NW¼ of SE¼																				
State of Minnesota		18	SW¼ of SE¼																				
State of Minnesota		19	SE¼ of SE¼																				
		20																					

	Sold for Taxes	Valuations by School Districts as Equalized by Department of Taxation: District No. ..... Rate ..... Mills (Dollars)	District No. ..... Rate ..... Mills (Dollars)	District No. ..... Rate ..... Mills (Dollars)	District No. ..... Rate ..... Mills (Dollars)	District No. ..... Rate ..... Mills (Dollars)	District No. ..... Rate ..... Mills (Dollars)	Tax including State Homestead ..... Mills ($ cts.)	State Tax on Non-Homestead ..... Mills ($ cts.)	Special Taxes ($ cts.)	Total Taxes ($ cts.)		Paid	When Paid: Month Day Year	Number of Receipt	March Settlement 1951 ($ cts.)	June Settlement 1951 ($ cts.)	Penalty ($ cts.)	November Settlement 1951 ($ cts.)	Penalty ($ cts.)	Collections to First Monday in January 1952 ($ cts.)	Penalty ($ cts.)	Delinquent on First Monday in January 1952 ($ cts.)	Total Delinquent Tax and Penalty ($ cts.)	Remarks
1												1													
2												2													
3												3													
4												4													
5												5													
6												6													
7												7													
8												8													
9												9													
10												10													
11												11													
12												12													
13												13													
14												14													
15												15													
16												16													
17												17													
18												18													
19												19													
20												20													

Assessment Roll and Tax List of Real Property in the Town of Crooked Lake, Cass County, Minnesota, for Taxes for the Year 1950.

Form 5CD

	In whose name assessed	To whom transferred	Description of property: Subdivision	Sec. or Lot	Town or Block	Rng.	Number of Acres of Land (Acres)	(1000s)	No. School District	Indicates agricultural Tax or No	True and Full Valuations: Land Exclusive of Structures and Improvements (Dollars)	Buildings and Other Structures (Dollars)	Machinery Attached to Real Estate (Dollars)	Total True and Full Value (Dollars)	Assessed Valuations: Rural: Homestead Up to $4,000 20% (Dollars)	Rural: Over $4,000 and Non-Homestead 33⅓% (Dollars)	All Other: Homestead Up to $4,000 25% (Dollars)	All Other: Over $4,000 and Non-Homestead 40% (Dollars)	All Other: Machinery Permanently Attached to Real Estate 33⅓% (Dollars)	Total Assessed Value (Dollars)	Total Assessed Value as Equalized by the Board of Review (Dollars)	Final Equalized Value (Dollars)
1	State of Minnesota		NE¼ of NE¼	13	139	26			14													
2	State of Minnesota		NW¼ of NE¼																			
3	State of Minnesota		SW¼ of NE¼																			
4	State of Minnesota		SE¼ of NE¼																			
5	Robert L. Rogers		W½ of NE¼ of SW¼				20			1/12	105			105		35				35	39	
6	State of Minnesota		NE¼ of NW¼																			
7	State of Minnesota		NW¼ of NW¼																			
8	State of Minnesota		SW¼ of NW¼																			
9	State of Minnesota		SE¼ of NW¼																			
10	Robert L. Rogers		W½ of SE¼ of SW¼				20			"	105			105		35				35	39	
11	Nathaniel J. & Ida York		E½ of NE¼ of SW¼				20			"	105			105		35				35	39	
12	Bear Ridge Land Co.		N½ of NW¼ of SW¼				20			"	105			105		35				35	39	
13	" " "		SW¼ of SW¼				40			"	210			210		70				70	77	
14	Nathaniel J. & Ida York		E½ of SE¼ of SW¼				20			"	105			105		35				35	39	
15	Harold C. & Grace M. Ehlers		E½ of NW¼ of SW¼				20			"	105			105		35				35	39	
16	State of Minnesota		NE¼ of SE¼																			
17	State of Minnesota		NW¼ of SE¼																			
18	State of Minnesota		E½ of SW¼ of SE¼																			
19	State of Minnesota		SE¼ of SE¼																			
20	Frank Miller & Leo. & Curtis Gibbs		W½ of SW¼ of SE¼				20				210	60		270	42					42	54	
											1190	60		1250	59	311				370	454	
							180				1000	50		1050	41	270				328	365	

Valuations by School Districts as Equalized by Department of Taxation: District No. 2 (Rate 34.5 Mills); District No. ..... (Rate ..... Mills); District No. ..... (Rate ..... Mills); District No. ..... (Rate ..... Mills); District No. ..... (Rate ..... Mills)

	Sold for Taxes	Tax including State Homestead ..... Mills ($ cts.)	State Tax on Non-Homestead 4½ Mills ($ cts.)	Special Taxes ($ cts.)	Total Taxes ($ cts.)	Paid	When Paid (Month Day Year)	Number of Receipt	March Settlement 1951 ($ cts.)	June Settlement 1951 ($ cts.)	Penalty ($ cts.)	November Settlement 1951 ($ cts.)	Penalty ($ cts.)	Collections to First Monday in January 1952 ($ cts.)	Penalty ($ cts.)	Delinquent on First Monday in January 1952 ($ cts.)	Total Delinquent Tax and Penalty ($ cts.)	Remarks
1																		
2																		
3																		
4																		
5		834	18		852	PAID IN FULL	MAY 31 1951	8396		852								
6																		
7																		
8																		
9																		
10	SOLD FOR TAXES	834	18		852											852		
11		834	18		852	PAID IN FULL	MAY 23 1951	7852		852								
12	SOLD FOR TAXES	834	18		852	PAID IN FULL	MAY 8 1955	6281										
						2nd Half Paid	OCT 26 1951	13968										
13		1646	34		1680	1st Half Paid	MAY 31 1951	8608		840		840						
14		834	18		852	PAID IN FULL	MAY 28 1951	7852		852								
		4.92			4.92	2nd Half Paid	OCT 26 1951	13608										
15		834	18		852	1st Half Paid	MAY 31 1951	8396		426		426		Refund W. #96391	11-26-51		360	3.60 Abated
16																		
17																		
18																		
19																		
20	SOLD FOR TAXES	1154			1154											1154		
		7604	142		7946					467		1266				2006		3.60

Assessment Roll and Tax List of Real Property in the Town of Crooked Lake, Cass County, Minnesota, for Taxes for the Year 1950.

Form 5C

	In whose name assessed	To whom transferred	Description of property: Subdivision	Sec. or Lot	Town or Block	Rng.	Number of Acres of Land: Acres	100ths	No. School District	Indicate Agricultural Land by Ag or No	Indicate Agricultural Tax or No	True and Full Valuations: Land Exclusive of Structures and Improvements (Dollars)	Buildings and Other Structures (Dollars)	Machinery Permanently Attached to Real Estate (Dollars)	Total True and Full Value (Dollars)	Assessed Valuations: Rural: Homestead Up to $4,000 20% (Dollars)	Rural: Over $4,000 and Non-Homestead 33⅓% (Dollars)	All Other: Homestead Up to $4,000 25% (Dollars)	All Other: Over $4,000 and Non-Homestead 40% (Dollars)	All Other: Machinery Permanently Attached to Real Estate 33⅓% (Dollars)	Total Assessed Value (Dollars)	Total Assessed Value as Revised by the Board of Review (Dollars)	Final Equalized Value (Dollars)
1	State of Minnesota		NE¼ of NE¼	14	139	26			Un.														
2	State of Minnesota		NW¼ of NE¼																				
3	Grant W. + Doris M. Nordahl		SW¼ of NE¼				40		Leo			159			159		53				53	38	
4	State of Minnesota		SE¼ of NE¼																				
5	Joseph A. + Anita L. Wise		S. 100' of Lot 1				2 50		"			100	500		600		200				200	237	517 of 5817
6	State of Minnesota		NE¼ of NW¼																				
7	Bjarne + Verna Andersen		NW¼ of NW¼				40		Jose			150	250		400	80	80				80	73	
8	Olevine + Thor. Andersen		Lot 1 less N. 150' of S. 700' + less S. 250' & less E. 233 + less N. 50' of S. 300' + less of tract				5		Ne			100	209		309		103				103	121	
9																							
10	Esther N. Friswold		N. 100' of S. 650' of Lot 1				2 53		"			70	200		270		90				90	106	
11																							
12	Joseph A. + Anita L. Wise		NW¼ of SW¼				40		"			249			249		83				83	91	
13	R. A. Druck		SW¼ of NW¼				40		"			300	48		348		116				116	129	
14			SE¼ of SW¼																				
15	Esther N. Friswold		N. 50' of S. 700' of Lot 1				1 25		"			60	180		240		80				80	94	
16	Edward F. + Sadye E. Meyer		N. 100' of S. 200' of Lot 1				2 50	E	Jose			50	445		495	99					99	115	
17																							
18	Lizzard Rawick		N. 50' of S. 300' of Lot 1				?		No			81			81		27				27	30	
19																							
20	Lizzard L. + Amy C. Rawick		N. 50' of S. 250' of Lot 1				?		"			50	250		300		100				100	118	
							173 78					1509	2500		4009	211	984						
												1369	2082		3451	179	852				1031	1195	

	Sold for Taxes	Valuations by School Districts as Equalized by Department of Taxation: District No. Rate ... Mills (Dollars)	District No. Rate ... Mills (Dollars)	District No. Rate ... Mills (Dollars)	District No. Rate ... Mills (Dollars)	District No. Rate ... Mills (Dollars)	District No. Rate ... Mills (Dollars)	Tax including State Homestead ... Mills ($ cts.)	State Tax on Non-Homestead 4.40 Mills ($ cts.)	Special Taxes ($ cts.)	Total Taxes ($ cts.)		Paid	When Paid: Month Day Year	Number of Receipt	March Settlement 1951 ($ cts.)	June Settlement 1951 ($ cts.)	Penalty ($ cts.)	November Settlement 1951 ($ cts.)	Penalty ($ cts.)	Collections to First Monday in January 1952 ($ cts.)	Penalty ($ cts.)	Delinquent on First Monday in January 1952 ($ cts.)	Total Delinquent Tax and Penalty ($ cts.)	Remarks
1												1													
2												2													
3		59						1240	26		1266	3	PAID IN FULL	MAY 18 1951	6620		1266								
4												4													
5	SOLD FOR TAXES	237						5068	104		5172	5												5172 of 5817	
6												6													
7		H 93						1988			1988	7	PAID IN FULL	MAY 31 1951	6711		1988								
8		121						2588	54		2642	8	1/2 DUE PAID / 1/2 NOW PAID	OCT 31 1951 / MAY 31 1951	7971 / 6712		1321		1321						
9												9													
10	SOLD FOR TAXES	106						2268	46		2314	10												2314	
11												11													
12	SOLD FOR TAXES	91						1946	40		1986	12												1986	
13		129						2758	56		2814	13	PAID IN FULL	MAY 14 1951	6722		2814								
14												14													
15		94						2010	47		2057	15	PAID IN FULL	MAY 31 1951	6431		2057								
16		H 118						2524			2524	16	PAID IN FULL	MAY 15 1951	6583		2524								
17												17													
18		30						642	14		656	18	PAID IN FULL	MAY 31 1951	6431		656								
19												19													
20		118						2524	52		2576	20	PAID IN FULL	MAY 31 1951	6431		2576								
		H 3 14 / 1 84 / 1195						25566	434		25990						15197		1301					9472	

Form 5C

Assessment Roll and Tax List of Real Property in the Town of Crooked Lake, Cass County, Minnesota, for Taxes for the Year 1950.

	In Whose Name Assessed	To Whom Transferred	Description of Property: Subdivision	Sec. or Lot	Town or Block	Rng.	Number of Acres of Land (Acres)	(100ths)	No. School District	Individual Personal Tax Not Paid	Individual Personal Tax Paid	True and Full Valuations: Land Exclusive of Structures and Improvements (Dollars)	Buildings and Other Structures (Dollars)	Machinery Permanently Attached to Real Estate (Dollars)	Total True and Full Value (Dollars)	Assessed Valuations: Rural: Homestead Up to $4,000 20% (Dollars)	Rural: Over $4,000 and Non-Homestead 33⅓% (Dollars)	All Other: Homestead Up to $4,000 25% (Dollars)	All Other: Over $4,000 and Non-Homestead 40% (Dollars)	All Other: Machinery Permanently Attached to Real Estate 33⅓% (Dollars)	Total Assessed Value (Dollars)	Total Assessed Value as Equalized by the Board of Review (Dollars)	Final Equalized Value (Dollars)
1	Bjarne + Verna M. Andresen		NE¼ of NE¼	15	139	26	40		Tw	Yes		230 / 210			230 / 210	46 / 42	77				42	46	
2	E. F. Andberg	State of Minnesota	NW¼ of NE¼				40			No		231 / 210			231 / 210		77 / 70				70	77	
3	" "	State of Minnesota	SW¼ of NE¼				40																
4	U. S. of America		SE¼ of NE¼																				
5																							
6	E. F. Andberg		NE¼ of NW¼				40		"			231 / 210			231 / 210		77 / 70				70	77	
7	" "		NW¼ of NW¼				40		"			231 / 210			231 / 210		77 / 70				70	77	
8	State of Minnesota		SW¼ of NW¼																				
9	State of Minnesota		SE¼ of NW¼																				
10																							
11	State of Minnesota		NE¼ of SW¼																				
12	State of Minnesota		NW¼ of SW¼																				
13	State of Minnesota		SW¼ of SW¼																				
14	State of Minnesota		SE¼ of SW¼																				
15																							
16	C. L. + Pearl D. Thon		NE¼ of SE¼				40			Yes		230 / 210			230 / 210	46 / 42					42	46	
17	State of Minnesota		NW¼ of SE¼																				
18	Edward F. + Sadye E. Meyer		SW¼ of SE¼				40			No		219 / 198			219 / 198		73 / 66				66	73	
19	Clifford L. + Pearl Thon		SE¼ of SE¼				40			Yes		200 / 180	1750 / 1650		2150 / 1830	430 / 366					366	430	
20							320					1572 / 1428	1920 / 1650		3552 / 3078	528 / 450	304 / 276				726	832	

	Sold for Taxes	Valuations by School Districts as Equalized by Department of Taxation: a	District No. ..... Rate ..... Mills	District No. ..... Rate ..... Mills	District No. ..... Rate ..... Mills	District No. ..... Rate ..... Mills	District No. ..... Rate ..... Mills	District No. ..... Rate ..... Mills	Tax Defraying State Homestead ..... Mills	State Tax on Non-Homestead 4.40 Mills	Special Taxes	Total Taxes		Paid	When Paid Month Day Year	Number of Receipt	March Settlement 1951	June Settlement 1951	Penalty	November Settlement 1951	Penalty	Collections to First Monday in January 1952	Penalty	Delinquent on First Monday in January 1952	Total Delinquent Tax and Penalty	Remarks
			Dollars	Dollars	Dollars	Dollars	Dollars	Dollars	$ cts.	$ cts.	$ cts.	$ cts.					$ cts.	$ cts.	$ cts.	$ cts.	$ cts.	$ cts.	$ cts.	$ cts.	$ cts.	
1			46						984			984	1	PAID IN FULL	MAY 31 1951	1381		984								
2	SOLD FOR TAXES		77						1646	34		1680	2	Forfeited												16.80 cancelled
3	SOLD FOR TAXES												3	Forfeited												
4													4													
5													5													
6	SOLD FOR TAXES		77						1646	34		1680	6											1680		
7	SOLD FOR TAXES		77						1646	34		1680	7											1680		
8													8													
9													9													
10													10													
11													11													
12													12													
13													13													
14													14													
15													15													
16	SOLD FOR TAXES		46						984			984	16											984 / 1052		
17													17													
18			73						1567	32		1594	18	PAID IN FULL	MAY 15 1951	6593		1594								
19	SOLD FOR TAXES		436						9324			9324	19											9324 / 10256		
20													20													
			508 / 364 / 872						17797	134		17926						2576						13668		16.80

Form 5CD

Assessment Roll and Tax List of Real Property in the Town of Crooked Lake, Cass County, Minnesota, for Taxes for the Year 1950.

	In Whose Name Assessed	To Whom Transferred	Description of Property: Subdivision	Sec. or Lot	Town or Block	Rng.	Number of Acres of Land: Acres	Mills	No. School District	Indicate Homestead Tax as Yes or No	Indicate Agricultural Tax as Yes or No	True and Full Valuations: Land Exclusive of Structures and Improvements (Dollars)	Buildings and Other Structures (Dollars)	Machinery Permanently Attached to Real Estate (Dollars)	Total True and Full Value (Dollars)	Assessed Valuations: Rural: Homestead Up to $4,000 20% (Dollars)	Rural: Over $4,000 and Non-Homestead 33⅓% (Dollars)	All Other: Homestead Up to $4,000 25% (Dollars)	All Other: Over $4,000 and Non-Homestead 40% (Dollars)	Machinery Permanently Attached to Real Estate 33⅓% (Dollars)	Total Assessed Value (Dollars)	Total Assessed Value as Equalized by the Board of Review (Dollars)	Final Equalized Value (Dollars)
1	State of Minnesota		~~NE¼ of NW¼~~ } Lot 1	16	139	26			Cw														
2			~~NW¼ of NE¼~~																				
3	State of Minnesota		~~SW¼ of NW¼~~ } Lot 2																				
4			~~SE¼ of NW¼~~																				
5																							
6	Lee Dell & Hiline & Ella & Emma Hines		S½ of ~~Lot 8 NE¼ of NW¼~~				23	24	20			306			306		102				102		
												229			229		76				76		
7	Fred A. & Hilma Johnson		N½ of ~~Lot 8 NW¼ of NW¼~~				22		"			255			255		85				85		
												255			255		85				85		
8			SW¼ of NW¼																				
9			SE¼ of NW¼																				
10																							
11	State of Minnesota		~~NE¼ of SW¼~~ Lot 6																				
12	State of Minnesota		NW¼ of SW¼																				
13	State of Minnesota		SW¼ of SW¼																				
14	State of Minnesota		~~SE¼ of SW¼~~ Lot 5																				
15																							
16	State of Minnesota		~~NE¼ of SE¼~~ } Lot 3																				
17			~~NW¼ of SE¼~~																				
18	State of Minnesota		~~SW¼ of SE¼~~ Lot 4																				
19	State of Minnesota		~~SE¼ of SE¼~~ NE¼ of SE¼																				
20																							
							45	24				588			588		196				196		
												534			534		178				178		

Cass County, Minnesota, for Taxes for the Year 1950.

	Sold for Taxes	Valuations by School Districts as Equalized by Department of Taxation: a District No. 1 Rate 4.7 Mills (Dollars)	District No.…… Rate……Mills (Dollars)	District No.…… Rate……Mills (Dollars)	District No.…… Rate……Mills (Dollars)	District No.…… Rate……Mills (Dollars)	District No.…… Rate……Mills (Dollars)	Tax including State Homestead ……Mills ($ cts.)	State Tax on Non-Homestead 4.40 Mills ($ cts.)	Special Taxes ($ cts.)	Total Taxes ($ cts.)		Paid	When Paid: Month Day Year	Number of Receipt	March Settlement 1951 ($ cts.)	June Settlement 1951 ($ cts.)	Penalty ($ cts.)	November Settlement 1951 ($ cts.)	Penalty ($ cts.)	Collections to First Monday in January 1952 ($ cts.)	Penalty ($ cts.)	Delinquent as First Monday in January 1952 ($ cts.)	Total Delinquent Tax and Penalty ($ cts.)	Remarks
1												1													
2												2													
3												3													
4												4													
5												5													
6		107						2182	44		2226	6	PAID IN FULL	FEB 20 1951	2300	2226									
7		94						2010	42		2052	7	PAID IN FULL	MAY 25 1951	2158		2052								
8												8													
9												9													
10												10													
11												11													
12												12													
13												13													
14												14													
15												15													
16												16													
17												17													
18												18													
19												19													
20												20													
		196						4192	86		4278					2226	2052								

Form 3CD

In whose name assessed	To whom transferred	Description of property: Subdivision	Sec. or Lot	Town or Block	Rng.	Number of Acres of Land (Acres / 100ths)	No. School District	Indicate homestead Yes or No	Indicate non-homestead Yes or No	True and Full Valuations: Land Exclusive of Structures Improvements (Dollars)	Buildings and Other Structures (Dollars)	Machinery Permanently Attached to Real Estate (Dollars)	Total True and Full Value (Dollars)	Assessed Valuations: Rural: Homestead Up to $4,000 20% (Dollars)	Rural: Over $4,000 and Non-Homestead 33⅓% (Dollars)	All Other: Homestead Up to $4,000 25% (Dollars)	All Other: Over $4,000 and Non-Homestead 40% (Dollars)	Machinery Permanently Attached to Real Estate 33⅓% (Dollars)	Total Assessed Value (Dollars)	Total Assessed Value as Equalized by the Board of Review (Dollars)	Final Equalized Value (Dollars)
James & Mae R. Witkus		~~NE¼ of NW¼~~ Lot 6	17	139	26	50 98		Yes	No	510	1200 1891 Cabins		2601	342	297				639	792	
George A., Sr., George A., Jr. & Fred J. Henry		~~NW¼ of NE¼~~ Lot 5				33 56			No	381			381		127				127	140	
		~~SW¼ of NE¼~~																			
		SE¼ of NE¼ 6																			
		NE¼ of NW¼																			
		NW¼ of NW¼ 1																			
		SW¼ of NW¼ 7																			
Glen E. & Patricia J. Mechelke		~~SW¼ of NW¼~~ Lot 4				40 69		Yes	No	495	400 676 Cabins		1591	205	297				411	489	
		NE¼ of SW¼																			
Eugene O. & Donald E. Hagne Tenants in Common		~~NW¼ of SW¼~~ Lot 3				21 13		No		315	150		465		155				155	186	
James Witkus		SW¼ of SW¼				40		"		159			159		53				53	58	
Lorenze R. Aurandt		SE¼ of SW¼ Less S.100' E.100'				34 17		"		141			141		47				47	52	
Leo E. & Selma R. Brown		S.100' of E.100' of SW¼ of SW¼				5 83		"		141			141		47				47	52	
State of Minnesota		NE¼ of SE¼																			
George & Sophie Muchow		NW¼ of SE¼				40		"		159	225		384		128				128	141	
		SW¼ of SE¼																			
" " "		~~SE¼ of SE¼~~ Lot 7				38 75		"		159			159		53				53	58	
						300 11				2707 2460	1152 2562		6858 6022	581 521	1318 1189				1660	1899	

Valuations of School Districts as Equalized by Department of Taxation

Sold for Taxes	District No. / Rate 67 / 23.5 Mills	District No. ..... Rate ..... Mills	District No. / Rate 67 / 23.5 Mills	District No. ..... Rate ..... Mills	District No. ..... Rate ..... Mills	District No. ..... Rate ..... Mills	Tax including State Homestead ..... Mills	State Tax on Non-Homestead 4.45 Mills	Special Taxes	Total Taxes	Paid	When Paid (Month Day Year)	Number of Receipt	March Settlement 1951	June Settlement 1951	Penalty	November Settlement 1951	Penalty	Collections to First Monday in January 1952	Penalty	Delinquent on First Monday in January 1952	Total Delinquent Tax and Penalty	Remarks
			376								2nd Half Paid	AUG 30 1951	10232										
1			356				16754	150		16910	1st Half Paid	MAY 21 1951	6722		8455		8455						
2	140						2994	62		3056	1st Half Paid	MAY 31 1951	8315		1521						1528	1681	
3																							
4																							
5																							
6																							
7																							
8																							
9			205 278				11054	122		11176	Balance Paid / Prior Paid	OCT 31 1951 / MAY 31 1951	3778 / 8301		6160		5576						~~Add Penalty~~
10																							
11																							
12	176						3764	78		3842	PAID IN FULL	MAY 31 1951	8321		3842								
13	58						1240	26		1266	2nd Half Paid / 1st Half Paid	AUG 30 1951 / MAY 31 1951	10232 / 8322		633		633						
14	SOLD FOR TAXES 53						1112	22		1134											1134		
15	SOLD FOR TAXES 53						1112	22		1134											1134	1247	
16																							
17			148				3388	66		3454	2nd Half Paid / 1st Half Paid	JUN 27 1951 / JAN 15 1951	9128 / 156		1727		1727						
18																							
19	58						1240	26		1266	2nd Half Paid / 1st Half Paid	JUN 27 1951 / JAN 15 1951	9128 / 156		633		633						
20																							
	536		4581 - 581 / 782 - 318				11467 / 31196														3796		
	536		1363 = 1899				42658	580		43238					25350		16524						

Form 5CD

Assessment Roll and Tax List of Real Property in the Town of Crooked Lake, Cass County, Minnesota, for Taxes for the Year 1950.

	In Whose Name Assessed	To Whom Transferred	Description of Property: Subdivision	Sec. or Lot	Town or Block	Rng.	Number of Acres of Land: Acres	100ths	No. School District	Indicate Homestead Tax or No	Indicate Agricultural Tax or No	True and Full Valuations: Land Exclusive of Structures and Improvements	Buildings and Other Structures	Machinery Permanently Attached to Real Estate	Total True and Full Value	Assessed Valuations: Rural: Homestead Up to $4,000 20%	Rural: Over $4,000 and Non-Homestead 33⅓%	All Other: Homestead Up to $4,000 25%	All Other: Over $4,000 and Non-Homestead 40%	All Other: Machinery Permanently Attached to Real Estate 33⅓%	Total Assessed Value	Total Assessed Value as Equalized by the Board of Review	Final Equalized Value
												Dollars	Dollars	Dollars	Dollars	Dollars	Dollars	Dollars	Dollars	Dollars	Dollars	Dollars	Dollars
	Harry F., Ella D. & Gwendolyn J. Martenson		W. 300' of Lot 8 ~~NE¼ of NE¼~~	17	139	26	9 00	Un.	1/10			1000 / 100	1500 / 155		2500 / 255		85 / 85					85	77
	Ben Anklon & Marie J. Anklon		Lot 8 less W. 1110' ~~NW¼ of NW¼~~				3 24	"				450 / 45			450 / 45		150 / 150					150	137
	Marvin Cook		E. 300' of W. 900' of ~~SW¼ of NW¼~~				9 00	"				990 / 99			990 / 99		330 / 330					330	296
	Kern & Norma A. Cohoes & Roland & Dorothy Cohoes		E. 300' of W. 600' of Lot 8 ~~SW¼ of NW¼~~				9 00	"				1350 / 135			1350 / 135		450 / 450					450	550
	Melvin & Edna Mahler		E. 210' of W. 1110' of Lot 8				6 30	"				1000 / 100	2100 / 200		3100 / 300		1000 / 1000					1000	1117
6			NE¼ of NW¼																				
7			NW¼ of NW¼																				
8			SW¼ of NW¼																				
9			SE¼ of NW¼																				
10																							
11			NE¼ of SW¼																				
12			NW¼ of SW¼																				
13			SW¼ of SW¼																				
14			SE¼ of SW¼																				
15																							
16			NE¼ of SE¼																				
17			NW¼ of SE¼																				
18			SW¼ of SE¼																				
19			SE¼ of SE¼																				
20																							
							36 54					5310 / 479	4260 / 855		9570 / 1334		3190 / 2780					2780	2819

Cass County, Minnesota, for Taxes for the Year 1950.

	Sold for Taxes	Validations by School Districts as Equalized by Department of Taxation: District No. / Rate ..... Mills	District No. / Rate ..... Mills	District No. / Rate ..... Mills	District No. / Rate ..... Mills	District No. / Rate ..... Mills	District No. / Rate ..... Mills	Tax including State Homestead ..... Mills	State Tax on Non-Homestead 4.49 Mills	Special Taxes	Total Taxes		Paid	When Paid: Month Day Year	Number of Receipt	March Settlement 1951	June Settlement 1951	Penalty	November Settlement 1951	Penalty	Collections to First Monday in January 1952	Penalty	Delinquent on First Monday in January 1952	Total Delinquent Tax and Penalty	Remarks
		9 / 21 Mills																							
		Dollars	Dollars	Dollars	Dollars	Dollars	Dollars	$ cts.	$ cts.	$ cts.	$ cts.					$ cts.	$ cts.	$ cts.	$ cts.	$ cts.	$ cts.	$ cts.	$ cts.	$ cts.	
1		99						2118	44		2162	1	2nd Half Paid	OCT 5 1951	7812										
2	SOLD FOR TAXES	17						364	08		372	2	1st Half Paid	MAY 10 1951	6311		108 1		108 1					372	
3		36						770	16		786	3	PAID IN FULL	APR 23 1951	4848		786								
4		50						1070	22		1092	4	PAID IN FULL	MAY 31 1951	5821		1092								
5		117						2502	52		2554	5												2554	2809
6												6													
7												7													
8												8													
9												9													
10												10													
11												11													
12												12													
13												13													
14												14													
15												15													
16												16													
17												17													
18												18													
19												19													
20												20													
		319						6824	142		6966						2959		1081				2926		

Form 5CD

Assessment Roll and Tax List of Real Property in the Town of Crooked Lake, Cass County, Minnesota, for Taxes for the Year 1950.

	In Whose Name Assessed	To Whom Transferred	Description of Property: Subdivision	Sec. or Lot	Town or Block	Rng.	Number of Acres of Land: Acres	100ths	No. School Districts	Indicate Homestead Tax or No	Indicate Agricultural Tax or No	True and Full Valuations: Land Exclusive of Structures and Improvements	Buildings and Other Structures	Machinery Permanently Attached to Real Estate	Total True and Full Value	Assessed Valuations: Rural: Homestead Up to $4,000 20%	Rural: Over $4,000 and Non-Homestead 33⅓%	All Other: Homestead Up to $4,000 25%	All Other: Over $4,000 and Non-Homestead 40%	Machinery Permanently Attached to Real Estate 33⅓%	Total Assessed Value	Total Assessed Value as Equalized by the Board of Review	Final Equalized Value
							Acres	100ths				Dollars	Dollars	Dollars	Dollars	Dollars	Dollars	Dollars	Dollars	Dollars	Dollars	Dollars	Dollars
1	State of Minnesota		NE¼ of NE¼	18	139	26	40																
2	State of Minnesota		NW¼ of NE¼																				
3	Ewald B. & Bertha M. Nelson		SW¼ of NE¼				40				No	388 / 261			388 / 261		96 / 87				87	96	
4	" " "		SE¼ of NE¼				40				"	388 / 261			388 / 261		96 / 87				87	96	
5																							
6	State of Minnesota		NE¼ of NW¼																				
7	Moneta Improvement Co.		NW¼ of NW¼				38	34			"	370 / 246			370 / 246		90 / 82				82	90	
8	" "		SW¼ of NW¼				38	81			"	370 / 246			370 / 246		90 / 82				82	90	
9	" "		SE¼ of NW¼				40				"	388 / 261			388 / 261		96 / 87				87	96	
10																							
11	State of Minnesota		NE¼ of SW¼																				
12	Moneta Improvement Co.		NW¼ of SW¼				39	28			"	388 / 261			388 / 261		96 / 87				87	96	
13	State of Minnesota		~~NW¼ of SW¼~~ Lot 1																				
14	Clifford L. & Pearl Thon		SE¼ of SW¼				40				"	207 / 189			207 / 189		67 / 63				63	67	
15																							
16	Ewald B. & Bertha M. Nelson		NE¼ of SE¼				40				"	388 / 261			388 / 261		96 / 87				87	96	
17	" " "		NW¼ of SE¼				40				"	1300 / 280	1350 / 1124		1350 / 1404		338 / 468				468	338	
18	~~Itasca Realty Co.~~ State of Minnesota		SW¼ of SE¼				~~40~~				"	231 / 210			231 / 210		70 / 70				70	70	
19	Charles E. & Eleanor C. Fairbanks		SE¼ of SE¼				40				"	240 / 219			240 / 219		70 / 73				73	70	
20																							
							~~4643~~					2967 / 2695	1350 / 1124		4317 / 3819		1439 / 1273				1273	1439	

Cass County, Minnesota, for Taxes for the Year 1950.

	Sold for Taxes	Valuations by School Districts as Equalized by Department of Taxation: District No. Glen, Rate 4.42 Mills	District No. ..., Rate ... Mills	District No. ..., Rate ... Mills	District No. ..., Rate ... Mills	District No. ..., Rate ... Mills	District No. ..., Rate ... Mills	Tax including State Homestead ... Mills	State Tax on Non-Homestead 4.42 Mills	Special Taxes	Total Taxes	Paid	When Paid: Month Day Year	Number of Receipt	March Settlement 1951	June Settlement 1951	Penalty	November Settlement 1951	Penalty	Collections to First Monday in January 1952	Penalty	Delinquent on First Monday in January 1952	Total Delinquent Tax and Penalty	Remarks
		Dollars	Dollars	Dollars	Dollars	Dollars	Dollars	$ cts.	$ cts.	$ cts.	$ cts.				$ cts.	$ cts.	$ cts.	$ cts.	$ cts.	$ cts.	$ cts.	$ cts.	$ cts.	
1																								
2																								
3	SOLD FOR TAXES	96						2054	42		2096											2096	2306	
4	SOLD FOR TAXES	96						2054	42		2096											2096	2306	
5																								
6																								
7		90						1924	40		1964	2nd Half Paid / 1st Half Paid	OCT 31 1951 / MAY 31 1951	15724 / 11256		982		982					
8		90						1924	40		1964	2nd Half Paid / 1st Half Paid	OCT 31 1951 / MAY 31 1951	15724 / 11256		982		982					
9		96						2054	42		2096	2nd Half Paid / 1st Half Paid	OCT 31 1951 / MAY 31 1951	15724 / 11256		1048		1048					
10																								
11																								
12		96						2054	42		2096	2nd Half Paid / 1st Half Paid	OCT 31 1951 / MAY 31 1951	15724 / 11256		1048		1048					
13																								
14	SOLD FOR TAXES	69						1476	30		1506	PAID IN FULL	OCT 31 1951	14100				1506	53					
15																								
16	SOLD FOR TAXES	96						2054	42		2096											2096	2306	
17	SOLD FOR TAXES	553						11878	244		12072											12072	13279	
18	SOLD FOR TAXES	77						1646	34		1680	Forfeited												1680 cancelled
19		80						1710	38		1748	PAID IN FULL	OCT 10 1951	12914				1748	70					
20																								
		1439						30778	636		31414					4060		7314				18360	1680	

Form 5CD

Assessment Roll and Tax List of Real Property in the Town of Crooked Lake,

	IN WHOSE NAME ASSESSED	TO WHOM TRANSFERRED		DESCRIPTION OF PROPERTY: SUBDIVISION	Sec. or Lot	Town or Block	Rng.	Number of Acres of Land (Acres / 100ths)	No. School District	Individual Homestead Tax or No.	Individual Agricultural Tax or No.	TRUE AND FULL VALUATIONS: LAND Exclusive of Structures and Improvements	BUILDINGS and Other Structures	MACHINERY Permanently Attached to Real Estate	TOTAL True and Full Value	ASSESSED VALUATIONS: RURAL: Homestead Up to $4,000 20%	RURAL: Over $4,000 and Non-Homestead 33⅓%	ALL OTHER: Homestead Up to $4,000 25%	ALL OTHER: Over $4,000 and Non-Homestead 40%	ALL OTHER: MACHINERY Permanently Attached to Real Estate 33⅓%	TOTAL ASSESSED VALUE	Total Assessed Value as Equalized by the Board of Review	FINAL EQUALIZED VALUE
								Acres				Dollars	Dollars	Dollars	Dollars	Dollars	Dollars	Dollars	Dollars	Dollars	Dollars	Dollars	Dollars
	Frank H. Langhare		1	NE¼ of NE¼	19	139	26	40	Un	Tie		2017 189			2017 189		67 63				63	67	
	Maude L. Langhare		2	NW¼ of NE¼				40		"		2017 189			2017 189		67 63				63	67	
	L. F. Baldridge & Lynn E. Boyd	State of Minnesota		SW¼ of NE¼				40		"		2017 189			2017 189		67 63				63	67	
	State of Minnesota		4	SE¼ of NE¼																			
			5																				
	Clifford L. & Pearl Thon		6	NE¼ of NW¼				40		"		2017 189			2017 189		67 63				63	67	
	State of Minnesota		7	NW¼ of NW¼																			
	State of Minnesota		8	SW¼ of NW¼																			
	State of Minnesota		9	SE¼ of NW¼																			
			10																				
	L. F. Baldridge & Lynn E. Boyd	State of Minnesota		NE¼ of SW¼				40		"		2017 189			2017 189		67 63				63	67	
	State of Minnesota		12	NW¼ of SW¼																			
	Itasca Realty Co.	State of Minnesota	13	SW¼ of SW¼				40		"		2017 189			2017 189		67 63				63	67	
	Monarch Improvement Co.		14	SE¼ of SW¼				40		"		2017 189			2017 189		67 63				63	67	
			15																				
	" "		16	NE¼ of SE¼				40		"		2017 189			2017 189		67 63				63	67	
	" "		17	NW¼ of SE¼				40		"		2017 189			2017 189		67 63				63	67	
	State of Minnesota		18	SW¼ of SE¼																			
	State of Minnesota		19	SE¼ of SE¼																			
			20																				
								360				1863 1701			1863 1701		621 567				567	621	

	SOLD FOR TAXES	VALUATIONS BY SCHOOL DISTRICTS AS EQUALIZED BY DEPARTMENT OF TAXATION: District No. 1 Rate 31 Mills	District No. Rate Mills	District No. Rate Mills	District No. Rate Mills	District No. Rate Mills	District No. Rate Mills	Tax including State Homestead Mills	State Tax on Non-Homestead 4.40 Mills	SPECIAL TAXES	TOTAL TAXES		PAID	WHEN PAID Month Day Year	Number of Receipt	March Settlement 1951	June Settlement 1951	Penalty	November Settlement 1951	Penalty	Collections to First Monday in January 1952	Penalty	Delinquent on First Monday in January 1952	Total Delinquent Tax and Penalty	REMARKS
		Dollars	Dollars	Dollars	Dollars	Dollars	Dollars	$ cts.	$ cts.	$ cts.	$ cts.					$ cts.	$ cts.	$ cts.	$ cts.	$ cts.	$ cts.	$ cts.	$ cts.	$ cts.	
1		69						1476	30		1506	1	PAID IN FULL	MAY 4 1951	5684		15.06								
2		69						1476	30		1506	2	PAID IN FULL	MAY 4 1951	5684		15.06								
3		69						1476	30		1506	3	Forfeited												15.06 Cancelled
4												4													
5												5													
6	SOLD FOR TAXES	69						1476	30		1506	6	PAID IN FULL	OCT 31 1951	1400				15.06	53					
7												7													
8												8													
9												9													
10												10													
11		69						1476	30		1506	11	Forfeited												15.06 Cancelled
12												12													
13	SOLD FOR TAXES	69						1476	30		1506	13	Forfeited												15.06 Cancelled
14		69						1476	30		1506	14	2nd Half Paid 1st Half Paid	OCT 31 1951 MAY 31 1951	15172 11856		753		753						
15												15													
16		69						1476	30		1506	16	2nd Half Paid 1st Half Paid	OCT 31 1951 MAY 31 1951	15173 11857		753		753						
17		69						1476	30		1506	17	2nd Half Paid 1st Half Paid	OCT 31 1951 MAY 31 1951	15173 11857		753		753						
18												18													
19												19													
20												20													
		621						13284	270		13554						5271		5265						45.18

Form 5CD

Assessment Roll and Tax List of Real Property in the Town of Crooked Lake, Cass County, Minnesota, for Taxes for the Year 1950.

	IN WHOSE NAME ASSESSED	TO WHOM TRANSFERRED	DESCRIPTION OF PROPERTY: SUBDIVISION	Sec. or Lot	Town or Block	Rng.	Number of Acres of Land: Acres	Tenths	No. School District	Indicate Homestead Tax by Yes	Indicate Agricultural Tax by Yes	TRUE AND FULL VALUATIONS: LAND Exclusive of Structures and Improvements	BUILDINGS and Other Structures	MACHINERY Permanently Attached to Real Estate	TOTAL True and Full Value	ASSESSED VALUATIONS: RURAL: Homestead Up to $4,000 20%	RURAL: Over $4,000 and Non-Homestead 33⅓%	ALL OTHER: Homestead Up to $4,000 25%	ALL OTHER: Over $4,000 and Non-Homestead 40%	MACHINERY Permanently Attached to Real Estate 33⅓%	TOTAL ASSESSED VALUE	Total Assessed Value as Equalized by the Board of Review	FINAL EQUALIZED VALUE
												Dollars	Dollars	Dollars	Dollars	Dollars	Dollars	Dollars	Dollars	Dollars	Dollars	Dollars	Dollars
	State of Minnesota		~~NW¼ of NW¼~~ Lot 1	20	139	26			4														
	Clayton A. & Angeline L. Smith		S.100' of N.500' of ~~NW¼ of NW¼~~ Lot 4							70		60	150 / 125		210 / 180		60 / 60				60	70	
	State of Minnesota		~~SW¼ of NW¼~~ Lot 2																				
	State of Minnesota		SE¼ of NE¼																				
	Ernest E. & Margaret M. Neuenfeldt		S.100' of N.600' of Lot 4						11			60 / 54	90 / 75		150 / 129		50 / 43				43	50	
	Donald J. & Joseph C. Steynoker		Lot 4 less N.1000' ~~NE¼ of NW¼~~						11			120 / 115	84 / 89		204 / 204		78 / 68				68	78	
	State of Minnesota		NW¼ of NW¼																				
	State of Minnesota		SW¼ of NW¼																				
	State of Minnesota		~~SE¼ of NW¼~~ Lot 3																				
	Gustav Herbert Anderson		S.100' of N.700' of Lot 4						11			60 / 55	100 / 128		160 / 183		70 / 61				61	71	
	State of Minnesota		NE¼ of SW¼																				
	Moneta Improvement Co.		NW¼ of SW¼				40		11			204 / 186			204 / 186		68 / 62				62	68	
	" "		SW¼ of SW¼				40		11			192 / 174			192 / 174		64 / 58				58	64	
	" "		SE¼ of SW¼				40		11			192 / 174			192 / 174		64 / 58				58	64	
	Louis K. & Frieda A. Rickert		S.100' of N.300' of Lot 4									60 / 54	210 / 174		270 / 228		90 / 76				76	90	
	State of Minnesota		NE¼ of SE¼																				
	Moneta Improvement Co.		NW¼ of SE¼				40		11			192 / 174			192 / 174		64 / 58				58	64	
	State of Minnesota		SW¼ of SE¼																				
	State of Minnesota		SE¼ of SE¼																				
	Frank H. & Clayton Linn		S.100' of N.800' of Lot 4						11			60 / 54	138 / 114		198 / 168		66 / 56				56	66	
							160					1806 / 1095	849 / 705		2655 / 1800		885 / 600				600	685	

continued on next page

	SOLD FOR TAXES	VALUATIONS BY SCHOOL DISTRICTS AS EQUALIZED BY DEPARTMENT OF TAXATION: District No. 11 Rate 31.5 Mills	District No. ..... Rate ..... Mills	District No. ..... Rate ..... Mills	District No. ..... Rate ..... Mills	District No. ..... Rate ..... Mills	District No. ..... Rate ..... Mills	Tax including State Homestead ..... Mills	State Tax on Non-Homestead 4.49 Mills	SPECIAL TAXES	TOTAL TAXES	PAID	WHEN PAID	Number of Receipt	March Settlement 1951	June Settlement 1951	Penalty	November Settlement 1951	Penalty	Collections to First Monday in January 1952	Penalty	Delinquent on First Monday in January 1952	Total Delinquent Tax and Penalty	REMARKS
		Dollars	Dollars	Dollars	Dollars	Dollars	Dollars	$ cts.	$ cts.	$ cts.	$ cts.		Month Day Year		$ cts.	$ cts.	$ cts.	$ cts.	$ cts.	$ cts.	$ cts.	$ cts.	$ cts.	
1																								
2		70						1498	30		1528	PAID IN FULL	MAY 16 1951	6774		1528								
3																								
4																								
5		50						1070	22		1092	PAID IN FULL	FEB 15 1951	1392	1092									
6		78						1668	34		1702	PAID IN FULL	MAY 16 1951	6479		1702								
7																								
8																								
9																								
10		71						1518	32		1550	PAID IN FULL	APR 22 1951	4826		1550								
11																								
12		69						1454	30		1484	2nd Half Paid 1st Half Paid	OCT 31 1951 MAY 31 1951	15173 11257		742 742		742						
13		64						1368	28		1396	2nd Half Paid 1st Half Paid	OCT 31 1951 MAY 31 1951	15173 11257		698 698		698						
14		64						1368	28		1396	2nd Half Paid 1st Half Paid	OCT 31 1951 MAY 31 1951	15173 11257		698 698		698						
15		90						1924	40		1964	PAID IN FULL	JUN 22 1951	9094				1964	29					
16																								
17		64						1368	28		1396	2nd Half Paid 1st Half Paid	OCT 31 1951 MAY 31 1951	15173 11257		698 698		698						
18																								
19																								
20		66						1412	30		1442	PAID IN FULL	APR 22 1951	4814		1442								
		665						14648	302		14950				1092	9058		4800						

Form 5CD

Assessment Roll and Tax List of Real Property in the Town of Crooked Lake, Cass County, Minnesota, for Taxes for the Year 1950.

	IN WHOSE NAME ASSESSED	TO WHOM TRANSFERRED	DESCRIPTION OF PROPERTY: SUBDIVISION	Sec. or Lot	Town or Block	Rng.	Number of Acres of Land: Acres	Tenths	No. School District	Indicate Homestead Tax by an H	Indicate Agricultural Tax by an A	TRUE AND FULL VALUATIONS: LAND Exclusive of Structures and Improvements	BUILDINGS and Other Structures	MACHINERY Permanently Attached to Real Estate	TOTAL True and Full Value	ASSESSED VALUATIONS: RURAL: Homestead Up to $4,000 20%	RURAL: Over $4,000 and Non-Homestead 33⅓%	ALL OTHER: Homestead Up to $4,000 25%	ALL OTHER: Over $4,000 and Non-Homestead 40%	MACHINERY Permanently Attached to Real Estate 33⅓%	TOTAL ASSESSED VALUE	Total Assessed Value as Equalized by the Board of Review	FINAL EQUALIZED VALUE
												Dollars	Dollars	Dollars	Dollars	Dollars	Dollars	Dollars	Dollars	Dollars	Dollars	Dollars	Dollars
1	Leo E. & Selma R. Brown		N. 200' of W. 1000' of Lot 4	20	139	36				Un	No	108			108		36						
2	Raymond E. & Sadie B. Bauman		S. 100' of W. 1000' of Lot 4									99			99		33				33	36	
3			SW ¼ of NE ¼																				
4			SE ¼ of NE ¼																				
5																							
6			NE ¼ of NW ¼																				
7			NW ¼ of NW ¼																				
8			SW ¼ of NW ¼																				
9			SE ¼ of NW ¼																				
10																							
11			NE ¼ of SW ¼																				
12			NW ¼ of SW ¼																				
13			SW ¼ of SW ¼																				
14			SE ¼ of SW ¼																				
15																							
16			NE ¼ of SE ¼																				
17			NW ¼ of SE ¼																				
18			SW ¼ of SE ¼																				
19			SE ¼ of SE ¼																				
20																							
												108			108		36				33	36	
												99			99		33						

	SOLD FOR TAXES	VALUATIONS BY SCHOOL DISTRICTS AS EQUALIZED BY DEPARTMENT OF TAXATION: District No. 9 Rate 37 Mills	District No. ..... Rate ..... Mills	District No. ..... Rate ..... Mills	District No. ..... Rate ..... Mills	District No. ..... Rate ..... Mills	District No. ..... Rate ..... Mills	Tax including State Homestead ..... Mills	State Tax on Non-Homestead 4.48 Mills	SPECIAL TAXES	TOTAL TAXES		PAID	WHEN PAID	Number of Receipt	March Settlement 1951	June Settlement 1951	Penalty	November Settlement 1951	Penalty	Collections to First Monday in January 1952	Penalty	Delinquent on First Monday in January 1952	Total Delinquent Tax and Penalty	REMARKS
		Dollars	Dollars	Dollars	Dollars	Dollars	Dollars	$ cts.	$ cts.	$ cts.	$ cts.			Month Day Year		$ cts.	$ cts.	$ cts.	$ cts.	$ cts.	$ cts.	$ cts.	$ cts.	$ cts.	
1		36						770	16		786	1												786 / 865	
2												2													
3												3													
4												4													
5												5													
6												6													
7												7													
8												8													
9												9													
10												10													
11												11													
12												12													
13												13													
14												14													
15												15													
16												16													
17												17													
18												18													
19												19													
20												20													
		36						770	16		786													786	

Form 5CD

Assessment Roll and Tax List of Real Property in the Town of Crooked Lake, Cass County, Minnesota, for Taxes for the Year 1950.

	IN WHOSE NAME ASSESSED	TO WHOM TRANSFERRED		DESCRIPTION OF PROPERTY: SUBDIVISION	Sec. or Lot	Town or Block	Rng.	Number of Acres of Land: Acres	100ths	No. School District	Indicate Homestead by Yes or No	Indicate Agricultural by Yes or No	TRUE AND FULL VALUATIONS: LAND Exclusive of Structures and Improvements	BUILDINGS and Other Structures	MACHINERY Personality Attached to Real Estate	TOTAL True and Full Value	ASSESSED VALUATIONS: RURAL: Homestead Up to $4,000 20%	Over $4,000 and Non-Homestead 33⅓%	ALL OTHER: Homestead Up to $4,000 25%	Over $4,000 and Non-Homestead 40%	MACHINERY Permanently Attached to Real Estate 33⅓%	TOTAL ASSESSED VALUE	Total Assessed Valuation Equalized by the Board of Review	FINAL EQUALIZED VALUE
													Dollars	Dollars	Dollars	Dollars	Dollars	Dollars	Dollars	Dollars	Dollars	Dollars	Dollars	Dollars
	State of Minnesota		1	NE¼ of NE¼	21	139	26						249 225			249 225		83 75						
	Moneta Improvement Co.		2	NW¼ of NE¼				40														75	13	
	State of Minnesota		3	SW¼ of NE¼																				
	State of Minnesota		4	SE¼ of NE¼																				
			5																					
	State of Minnesota		6	NE¼ of NW¼																				
	Moneta Improvement Co.		7	NW¼ of NW¼				40			"		231 210			231 210		77 70				70	22	
	State of Minnesota		8	SW¼ of NW¼																				
	State of Minnesota		9	SE¼ of NW¼																				
			10																					
			11	NE¼ of SW¼																				
	Con Kipple		12	NW¼ of SW¼				40			"		231 210			231 210		77 70				70	22	
	State of Minnesota		13	SW¼ of SW¼																				
	Euller, Wilson & Olson		14	N. 880' of SE¼ of SW¼				27			"		150 135			150 135		50 45				45	50	
	State of Minnesota		15	SE¼ of SW¼ Less N. 880'																				
	Moneta Improvement Co.		16	NE¼ of SE¼				40			"		234 213			234 213		78 71				71	78	
	" " "		17	NW¼ of SE¼				40			"		234 213			234 213		78 71				71	78	
	State of Minnesota		18	SW¼ of SE¼																				
	State of Minnesota		19	SE¼ of SE¼																				
			20																					
								227					1329 1206			1329 1206		443 402				402	443	

	SOLD FOR TAXES	VALUATIONS BY SCHOOL DISTRICTS AS EQUALIZED BY DEPARTMENT OF TAXATION: District No. 2 Rate 21 Mills	District No. ..... Rate ..... Mills	District No. ..... Rate ..... Mills	District No. ..... Rate ..... Mills	District No. ..... Rate ..... Mills	District No. ..... Rate ..... Mills	Tax including State Homestead ..... Mills	State Tax on Non-Homestead 4.4 Mills	SPECIAL TAXES	TOTAL TAXES		PAID	WHEN PAID: Month Day Year	Number of Receipt	March Settlement 1951	June Settlement 1951	Penalty	November Settlement 1951	Penalty	Collections to First Monday in January 1952	Penalty	Delinquent on First Monday in January 1952	Total Delinquent Tax and Penalty	REMARKS
		Dollars	Dollars	Dollars	Dollars	Dollars	Dollars	$ cts.	$ cts.	$ cts.	$ cts.					$ cts.	$ cts.	$ cts.	$ cts.	$ cts.	$ cts.	$ cts.	$ cts.	$ cts.	
1												1													
2		13						17 76	36		18 12	2	2nd Half Paid 1st Half Paid	OCT 31 1951 MAY 31 1951	15173 11257		9 06		9 06						
3												3													
4												4													
5												5													
6												6													
7		77						16 46	34		16 80	7	2nd Half Paid 1st Half Paid	OCT 31 1951 MAY 31 1951	15173 11257		8 40		8 40						
8												8													
9												9													
10												10													
11												11													
12		77						16 46	34		16 80	12	PAID IN FULL	MAY 31 1951	23256		16 80								
13												13													
14		50						10 70	22		10 92	14	PAID IN FULL	APR 23 1951	4801		10 92								
15												15													
16		78						16 68	34		17 02	16	2nd Half Paid 1st Half Paid	OCT 31 1951 MAY 31 1951	15173 11257		8 51		8 51						
17		78						16 68	34		17 02	17	2nd Half Paid 1st Half Paid	OCT 31 1951 MAY 31 1951	15173 11257		8 51		8 51						
18												18													
19												19													
20												20													
		443						94 74	194		96 68						62 20		34 48						

Form 5CD

Assessment Roll and Tax List of Real Property in the Town of Crooked Lake, Cass County, Minnesota, for Taxes for the Year 1950.

	In Whose Name Assessed	To Whom Transferred	Description of Property: Subdivision	Sec. or Lot	Town or Block	Rng.	Number of Acres of Land (Acres, 100ths)	No. School District	Indicate Homestead Tax by Ho	Indicate Agricultural Tax by Ag	True and Full Valuations: Land Exclusive of Structures and Improvements (Dollars)	Buildings and Other Structures (Dollars)	Machinery Permanently Attached to Real Estate (Dollars)	Total True and Full Value (Dollars)	Assessed Valuations: Rural: Homestead Up to $4,000 20% (Dollars)	Rural: Over $4,000 and Non-Homestead 33⅓% (Dollars)	All Other: Homestead Up to $4,000 25% (Dollars)	All Other: Over $4,000 and Non-Homestead 40% (Dollars)	Machinery Permanently Attached to Real Estate 33⅓% (Dollars)	Total Assessed Value (Dollars)	Total Assessed Value Equalized by the Board of Review (Dollars)	Final Equalized Value (Dollars)
1	State of Minnesota		NE¼ of NE¼	22	139	26		Un.														
2	State of Minnesota		NW¼ of NE¼																			
3	State of Minnesota		SW¼ of NE¼																			
4	Norman & Charlotte Mogren		SE¼ of NE¼				40		No		284 / 213			284 / 213		78 / 71				71	78	
5																						
6	State of Minnesota		NE¼ of NW¼																			
7	State of Minnesota		NW¼ of NW¼																			
8	State of Minnesota		SW¼ of NW¼																			
9	State of Minnesota		SE¼ of NW¼																			
10																						
11	State of Minnesota		NE¼ of SW¼																			
12	State of Minnesota		NW¼ of SW¼																			
13	State of Minnesota		SW¼ of SW¼																			
14	State of Minnesota		SE¼ of SW¼																			
15																						
16	Leonard G. Peterson		NE¼ of SE¼				40		"		284 / 213			284 / 213		78 / 71				71	78	
17	" "		NW¼ of SE¼				40		"		284 / 213			284 / 213		78 / 71				71	78	
18	" "		SW¼ of SE¼				40		"		284 / 213			284 / 213		78 / 71				71	78	
19	State of Minnesota		SE¼ of SE¼																			
20																						
							160				936 / 852			936 / 852		312 / 284				284	312	

	Sold for Taxes	Valuations by School Districts as Equalized by Department of Taxation: District No. 1 Rate 34 Mills (Dollars)	District No. ..... Rate ..... Mills (Dollars)	District No. ..... Rate ..... Mills (Dollars)	District No. ..... Rate ..... Mills (Dollars)	District No. ..... Rate ..... Mills (Dollars)	District No. ..... Rate ..... Mills (Dollars)	Tax including State Homestead ..... Mills ($ cts.)	State Tax on Non-Homestead 4.40 Mills ($ cts.)	Special Taxes ($ cts.)	Total Taxes ($ cts.)		Paid	When Paid (Month Day Year)	Number of Receipt	March Settlement 1951 ($ cts.)	June Settlement 1951 ($ cts.)	Penalty ($ cts.)	November Settlement 1951 ($ cts.)	Penalty ($ cts.)	Collections to First Monday in January 1952 ($ cts.)	Penalty ($ cts.)	Delinquent on First Monday in January 1952 ($ cts.)	Penalty ($ cts.)	Total Delinquent Tax and Penalty ($ cts.)	Remarks
1												1														
2												2														
3												3														
4		78						1668	34		1702	4	Paid in full May 17 1951	6173			1702									
5												5														
6												6														
7												7														
8												8														
9												9														
10												10														
11												11														
12												12														
13												13														
14												14														
15												15														
16		78						1668	34		1702	16	PAID IN FULL	MAY 3 1 1951	10365		1702									
17		78						1668	34		1702	17	PAID IN FULL	MAY 3 1 1951	10365		1702									
18		78						1668	34		1702	18	PAID IN FULL	MAY 3 1 1951	10365		1702									
19												19														
20												20														
		312						6672	136		6808						6808									

Assessment Roll and Tax Roll of Property in the Township of Lot 6 Sec. 23-139-26 Unorganized Territory, Cass County, Minnesota, for Taxes for the Year 1950.

Form 5CD

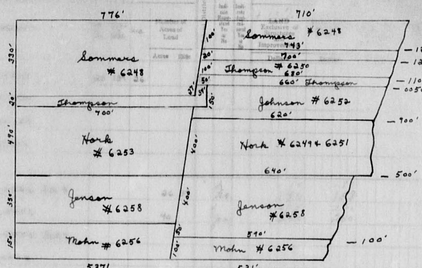

This map is not drawn to scale & is not considered accurate.

In Whose Name Assessed	To Whom Transferred	Description	Assessed Valuations: Rural Homestead Up to $4,000 Rate 33 1/3/96	Rural Over $4,000 and Non-Homestead Rate 33 1/3/96	All Other Homestead Up to $4,000 25%	All Other Over $4,000 and Non-Homestead 40%	Machinery Permanently Attached to Real Estate 33 1/3/96	Total Assessed Value	Total Assessed Value as Equalized by the Board of Review	Final Equalized Value
			Dollars	Dollars	Dollars	Dollars	Dollars	Dollars	Dollars	Dollars
Roy W. & Alice E. Schimmel		1								
Clyde Rowen		2								
State of Minnesota		3								
		4								
		5								
Allen & Ruby Sommers		6			133			116	133	
Larry Hork		7			101			88	101	
Peter C. & Selma O. Thompson		8								
		9			72			64	72	
		10			87			78	87	
Victor E. & Edna O. Johnson		11			125			105	125	
		12			105					
		13								
		14			22			20	22	
		15								
		16								
		17								
Ingvald & Bertha Mohn		18	2 20	10	60			60		
		19								
John Frederick Jensen		20	1 93		54 50	156 130		210 180		
			11 80		264 176	324 270		527 456	176 152	
			105 82		1338 1125	1572 1510	3810 2422	226 193	560 490	683 786

Cass County, Minnesota, for Taxes for the Year 1950.

	Sold for Taxes	Valuations by School Districts as Equalized by Department of Taxation: District No. 2 Rate 44 Mills	District No. ..... Rate ..... Mills	District No. ..... Rate ..... Mills	District No. ..... Rate ..... Mills	District No. ..... Rate ..... Mills	District No. ..... Rate ..... Mills	Tax including State Homestead ..... Mills	State Tax on Non-Homestead 4.4 Mills	Special Taxes	Total Taxes		Paid	When Paid	Number of Receipt	March Settlement 1951	June Settlement 1951	Penalty	November Settlement 1951	Penalty	Collections to First Monday in January 1952	Penalty	Delinquent on First Monday in January 1952	Total Delinquent Tax and Penalty	Remarks
		Dollars	Dollars	Dollars	Dollars	Dollars	Dollars	$ cts.	$ cts.	$ cts.	$ cts.			Month Day Year		$ cts.	$ cts.	$ cts.	$ cts.	$ cts.	$ cts.	$ cts.	$ cts.	$ cts.	
1												1													
2												2													
3												3													
4												4													
5												5													
6		133						2844	58		2902	6	PAID IN FULL	MAR 7 1951	3779		2902								
7		H 101						2160			2160	7	PAID IN FULL	MAY 1 5 1951	4761		2160								
8												8													
9												9													
10		72						1540	32		1572	10	PAID IN FULL	DEC 3 1 1951	1331						1572	126			
11		87						1860	38		1898	11												1898	2088
12		H 125						2674			2674	12	2nd Half Paid 1st Half Paid	OCT 3 1951 APR 10 1951	1337 4933		1337		1337						
13												13													
14		22						470	10		480	14												480	528
15												15													
16												16													
17												17													
18		70						1498	30		1528	18	PAID IN FULL	MAY 2 5 1951	4757		1528								
19												19													
20	SOLD FOR TAXES	176						3764	78		3842	20												3842	
		H 226															1792		1337		1572		6220		
		560																							
		786						16810	246		17056														



Form 3CD

Assessment Roll and Tax List of Real Property in the Town of Crooked Lake, Cass County, Minnesota, for Taxes for the Year 1950.

	In Whose Name Assessed	To Whom Transferred	Description of Property: Subdivision	Sec. or Lot	Town or Block	Rng.	Number of Acres of Land: Acres	100ths	No. School District	Indicate Homestead Tax or No	Indicate Agricultural Tax or No	True and Full Valuations: Land Exclusive of Structures and Improvements (Dollars)	Buildings and Other Structures (Dollars)	Machinery Permanently Attached to Real Estate (Dollars)	Total True and Full Value (Dollars)	Assessed Valuations: Rural: Homestead Up to $4,000 20% (Dollars)	Rural: Over $4,000 and Non-Homestead 33⅓% (Dollars)	All Other: Homestead Up to $4,000 25% (Dollars)	All Other: Over $4,000 Non-Homestead 40% (Dollars)	Machinery Permanently Attached to Real Estate 33⅓% (Dollars)	Total Assessed Value (Dollars)	Total Assessed Value as Equalized by the Board of Review (Dollars)	Final Equalized Value (Dollars)
1			NE¼ of NE¼	23	139	26			2														
2			NW¼ of NE¼																				
3			SW¼ of NE¼																				
4			SE¼ of NE¼																				
5																							
6	Roy W. & Alice E. Schimmel		~~NE¼ of NW¼~~ Lot 8				36	34		No		210 / 170	139 / 159		349 / 348		116				116	133	
7	Clifford Rowen		NW¼ of NW¼				40			Yes		260 / 240	240 / 200		500 / 440	101 / 88					88	101	
8	State of Minnesota		~~SW¼ of NW¼~~ Lot 7																				
9			SE¼ of NW¼																				
10	Allen & Ruby Sommers		Part of Lot 6				7	50		No		138 / 140	63 / 52		201 / 192		64				64	72	
11	Larry York		Part of Lot 6 ~~SW¼ of NW¼~~				13	85		"		201 / 184	60 / 50		261 / 234		87				87	72	
12	Peter C. & Selma O. Thompson		Part of Lot 6 ~~NW¼ of NW¼~~				2	70		Yes		85 / 75	540 / 450		625 / 525	125 / 105					105	125	
13			SW¼ of SW¼																				
14	Victor E. & Edna O. Johnson		Part of Lot 6 ~~SW¼ of SW¼~~				2	20		No		66 / 60			66 / 60		22 / 20				20	22	
15																							
16			NE¼ of SE¼																				
17			NW¼ of SE¼																				
18	Ingvald & Bertha Mohn		Part of Lot 6 ~~SW¼ of SE¼~~				1	73		No		54 / 50	156 / 130		210 / 180		70 / 60				60	70	
19			SE¼ of SE¼																				
20	John Frederick Jensen		Part of Lot 6				11	80		"		264 / 186	324 / 270		588 / 456		196 / 152				152	196	
							105	82				1238 / 1125	1572 / 1310		2810 / 2435	226 / 193	560 / 470				683	786	

	Sold for Taxes	Valuations by School Districts as Equalized by Department of Taxation: District No. / Rate ..... Mills (Dollars)	District No. / Rate ..... Mills (Dollars)	District No. / Rate ..... Mills (Dollars)	District No. / Rate ..... Mills (Dollars)	District No. / Rate ..... Mills (Dollars)	Tax including State Homestead ..... Mills ($ cts.)	State Tax on Non-Homestead 4.48 Mills ($ cts.)	Special Taxes ($ cts.)	Total Taxes ($ cts.)		Paid	When Paid (Month Day Year)	Number of Receipt	March Settlement 1951 ($ cts.)	June Settlement 1951 ($ cts.)	Penalty ($ cts.)	November Settlement 1951 ($ cts.)	Penalty ($ cts.)	Collections to First Monday in January 1952 ($ cts.)	Penalty ($ cts.)	Delinquent on First Monday in January 1952 ($ cts.)	Total Delinquent Tax and Penalty ($ cts.)	Remarks
1											1													
2											2													
3											3													
4											4													
5											5													
6		133					28 44	58		29 02	6	PAID IN FULL	MAR 7 1951	3229		29 02								
7		H 101					21 60			21 60	7	PAID IN FULL	MAY 1 5 1951	6261		21 60								
8											8													
9											9													
10		72					15 40	32		15 72	10	PAID IN FULL	DEC 3 1 1951	1537						15 72	1 26			
11		87					18 60	38		18 98	11	2nd Half Paid	OCT 8 1951	3877								18 98	J 30 58	
12		H 125					26 74			26 74	12	1st Half Paid	APR 10 1951	4433		13 37		13 37						
13											13													
14		22					4 70	10		4 80	14											4 80	J 5 28	
15											15													
16											16													
17											17													
18		70					14 98	30		15 28	18	PAID IN FULL	MAY 2 5 1951	6157		15 28								
19											19													
20	SOLD FOR TAXES	176					37 64	78		38 42	20											38 42		
		H 226																						
		560																						
		786					168 10	2 46		170 56						179 27		13 37		15 72		62 20		

Form 5CD

Assessment Roll and Tax List of Real Property in the Town of Crooked Lake, Cass County, Minnesota, for Taxes for the Year 1950.

	IN WHOM NAME ASSESSED	TO WHOM TRANSFERRED	DESCRIPTION OF PROPERTY: SUBDIVISION	Sec. or Lot	Town or Block	Rng.	Number of Acres of Land: Acres	Tenths	No. School District	Indicate Homestead Tax by Yes or No	Indicate Agricultural Tax by Yes or No	TRUE AND FULL VALUATIONS: LAND Exclusive of Structures or Improvements	BUILDINGS and Other Structures	MACHINERY Permanently Attached to Real Estate	TOTAL True and Full Value	ASSESSED VALUATIONS: RURAL: Homestead Up to $4,000	Over $4,000 and Non-Homestead	ALL OTHER: Homestead Up to $4,000	Over $4,000 and Non-Homestead	MACHINERY Permanently Attached to Real Estate	TOTAL ASSESSED VALUE	Total Assessed Value as Equalized by the Board of Review	FINAL EQUALIZED VALUE
												Dollars	Dollars	Dollars	Dollars	Dollars	Dollars	Dollars	Dollars	Dollars	Dollars	Dollars	Dollars
	State of Minnesota		NE¼ of NE¼	24	139	26			4														
2	Carl O. R. Edberg & George Pittelka		NW¼ of NE¼				40			No		563 / 330	20 / 24		583 / 354		131 / 118				118	131	
3	State of Minnesota		SW¼ of NE¼																				
4	State of Minnesota		SE¼ of NE¼																				
5																							
6	Carl Edberg		NE¼ of NW¼				40			"		273 / 249			273 / 249		91 / 83				83	91	
7	Henry H. Young		NW¼ of NW¼				40			"		174 / 159			174 / 159		58 / 53				53	58	
8	Justin J. & Anna Erdrich		SW¼ of NW¼				40			Yes		175 / 160			175 / 160	35 / 32					32	35	
	State of Minnesota		SE¼ of NW¼																				
10																							
11	Ralph Osse		NE¼ of SW¼				40			No		189 / 171			189 / 171		63 / 57				57	63	
	State of Minnesota		NW¼ of SW¼																				
13	Edward E. & Della Schermacher		SW¼ of SW¼				40			"		198 / 180			198 / 180		66 / 60				60	66	
	State of Minnesota		SE¼ of SW¼																				
15																							
16	H. L. Co.		NE¼ of SE¼				40			"		198 / 180			198 / 180		66 / 60				60	66	
	~~State~~ of Minnesota		NW¼ of SE¼																				
	State of Minnesota		~~SW¼ of SE¼~~ Lot 3																				
19	H. J. Co.		~~NE¼ of SW¼~~ Lot 2				23.64			"		174 / 159			174 / 159		58 / 53				53	58	
20																							
							303.64					1777 / 1580	30 / 24		1774 / 1612	35 / 32	533 / 484				516	568	

Cass County, Minnesota, for Taxes for the Year 1950.

	SOLD FOR TAXES	VALUATIONS BY SCHOOL DISTRICTS AS EQUALIZED BY DEPARTMENT OF TAXATION: District No. 4 Rate 47.21 Mills	District No. ..... Rate ..... Mills	District No. ..... Rate ..... Mills	District No. ..... Rate ..... Mills	District No. ..... Rate ..... Mills	District No. ..... Rate ..... Mills	Tax including State Homestead ..... Mills	State Tax on Non-Homestead 4.48 Mills	SPECIAL TAXES	TOTAL TAXES		PAID	WHEN PAID: Month Day Year	Number of Receipt	March Settlement 1951	June Settlement 1951	Penalty	November Settlement 1951	Penalty	Collections to First Monday in January 1952	Penalty	Delinquent on First Monday in January 1952	Penalty	Total Delinquent Tax and Penalty	REMARKS
		Dollars	Dollars	Dollars	Dollars	Dollars	Dollars	$ cts.	$ cts.	$ cts.	$ cts.					$ cts.	$ cts.	$ cts.	$ cts.	$ cts.	$ cts.	$ cts.	$ cts.	$ cts.	$ cts.	
1												1														
2		131						2802	58		2860	2	PAID IN FULL	JUL 17 1951	1444				2860	42						
3												3														
4												4														
5												5														
6		91						1946	40		1986	6	PAID IN FULL	JUL 17 1951	1444				1986	30						
7		58						1240	26		1266	7	PAID IN FULL											1266	1973	
8		H 35						748			748	8	PAID IN FULL	JUL 5 1951	7839				748							Lev. due .09
9												9														
10												10														
11	SOLD FOR TAXES	63						1348	28		1376	11												1376		
12												12														
13		66						1412	30		1442	13	PAID IN FULL	MAY 25 1951	7155		1442									
14												14														
15												15														
16		66						1412	30		1442	16	PAID IN FULL	MAY 31 1951	8487		1442									
17												17														
18												18														
19		58						1240	26		1266	19	PAID IN FULL	MAY 31 1951	8487		1266									
20		H 35 / 533 / 568						12148	238		12386	20					4150		5594					2642		

Form 5CD

Assessment Roll and Tax List of Real Property in the Town of Crooked Lake, Cass County, Minnesota, for Taxes for the Year 1950.

	IN WHOSE NAME ASSESSED	TO WHOM TRANSFERRED	DESCRIPTION OF PROPERTY: SUBDIVISION	Sec. or Lot	Town of Block	Rng.	Number of Acres of Land (Acres / 100ths)	No. School District	Indicate Homestead by Yes or No	Indicate Agricultural by Yes or No	TRUE AND FULL VALUATIONS: LAND Exclusive of Structures and Improvements (Dollars)	BUILDINGS and Other Structures (Dollars)	MACHINERY Permanently Attached to Real Estate (Dollars)	TOTAL True and Full Value (Dollars)	ASSESSED VALUATIONS: RURAL: Homestead Up to $4,000 20% (Dollars)	RURAL: Over $4,000 and Non-Homestead 33⅓% (Dollars)	ALL OTHER: Homestead Up to $4,000 25% (Dollars)	ALL OTHER: Over $4,000 and Non-Homestead 40% (Dollars)	MACHINERY Permanently Attached to Real Estate 33⅓% (Dollars)	TOTAL ASSESSED VALUE (Dollars)	Total Assessed Value as Equalized by the Board of Review (Dollars)	FINAL EQUALIZED VALUE (Dollars)
1			NE ¼ of NE ¼	26	139	26		Ca.														
2			NW ¼ of NE ¼																			
3			SW ¼ of NE ¼																			
4			SE ¼ of NE ¼																			
5																						
6			NE ¼ of NW ¼																			
	John B. Gurette + Emma Gurette Hughes		N. 250' of Lot 1 ~~NW ¼ of NW ¼~~				7		No		230			230			72					
7											216			216			72					
	Floyd C. + Thelma M. Simmons		Lot 1 less N. 250' ~~SW ¼ of NW ¼~~				9.84		Yes		300	750		1050	233	315				548		
8									No		240	708	591 Below	1587	198	197				395		469
9			SE ¼ of NW ¼																			
10																						
11			NE ¼ of SW ¼																			
12			NW ¼ of SW ¼																			
13			SW ¼ of SW ¼																			
14			SE ¼ of SW ¼																			
15																						
16			NE ¼ of SE ¼																			
17			NW ¼ of SE ¼																			
18			SW ¼ of SE ¼																			
19			SE ¼ of SE ¼																			
20																						
							16.84				507	1608		2110	233	315				548		
											456	1341		1797	198	267				465		

Cass County, Minnesota, for Taxes for the Year 1950.

	SOLD FOR TAXES (Dollars)	VALUATIONS BY SCHOOL DISTRICTS AS EQUALIZED BY DEPARTMENT OF TAXATION: District No. ..... Rate ..... Mills (Dollars)	District No. ..... Rate ..... Mills (Dollars)	District No. ..... Rate ..... Mills (Dollars)	District No. ..... Rate ..... Mills (Dollars)	Tax including State Homestead ..... Mills ($ cts.)	State Tax on Non-Homestead 4.48 Mills ($ cts.)	SPECIAL TAXES ($ cts.)	TOTAL TAXES ($ cts.)	PAID	WHEN PAID (Month Day Year)	Number of Receipt	March Settlement 1951 ($ cts.)	June Settlement 1951 ($ cts.)	Penalty ($ cts.)	November Settlement 1951 ($ cts.)	Penalty ($ cts.)	Collections to First Monday in January 1952 ($ cts.)	Penalty ($ cts.)	Delinquent on First Monday in January 1952 ($ cts.)	Total Delinquent Tax and Penalty ($ cts.)	REMARKS
1																						
2																						
3																						
4																						
5																						
6																						
7		79	#2337 236			16.90	3.4		17.24	PAID IN FULL	MAY 14 1951	6223		17.24								
8						107.34	10.4		108.38	2nd Half Paid	OCT 8 1951	6313				54.19		54.19				
										1st Half Paid	MAY 31 1951	6227										
9																						
10																						
11																						
12																						
13																						
14																						
15																						
16																						
17																						
18																						
19																						
20																						
		79	233 236	233 315		16.90 107.34								71.43		54.19						
		79	469	548		124.24	1.38		125.62													

Form 5CD

Assessment Roll and Tax List of Real Property in the Town of Crooked Lake, Cass County, Minnesota, for Taxes for the Year 1950.

	IN WHOSE NAME ASSESSED	TO WHOM TRANSFERRED	DESCRIPTION OF PROPERTY: SUBDIVISION	Sec. or Lot	Town or Block	Rng.	Number of Acres of Land: Acres	Hdths	No. School District	Indicate Homestead Tax or No	Indicate Agricultural Total Tax or No	TRUE AND FULL VALUATIONS: LAND Exclusive of Structures and Improvements	BUILDINGS and Other Structures	MACHINERY Permanently Attached to Real Estate	TOTAL True and Full Value	ASSESSED VALUATIONS: RURAL: Homestead Up to $4,000 20%	RURAL: Over $4,000 and Non-Homestead 33⅓%	ALL OTHER: Homestead Up to $4,000 25%	ALL OTHER: Over $4,000 and Non-Homestead 40%	MACHINERY Permanently Attached to Real Estate 33⅓%	TOTAL ASSESSED VALUE	Total Assessed Value as Equalized by Board of Review	FINAL EQUALIZED VALUE
												Dollars	Dollars	Dollars	Dollars	Dollars	Dollars	Dollars	Dollars	Dollars	Dollars	Dollars	Dollars
1	Floyd C. + Thelma M. Simmons		NE¼ of NE¼	27	139	26	40		Tw	No		1231 / 210			1231 / 210		77 / 70				70	72	
2	State of Minnesota		NW¼ of NE¼																				
3	H. L. Wilson, O. A. Olson + C. A. Appleton		SW¼ of NE¼				40			"		1174 / 189			1174 / 189		81 / 63				53	68	
4	Chas. O. + Marie Boenziger		~~That part of Lot 3 lying N. of the plat "Chr. Roosevelt" & C. of Hy. Sec. 3 S. on. + Sec. 100'~~				2 80			"		90 / 80	456 / 379		546 / 459		182 / 153				153	182	
5																							
6	State of Minnesota		NE¼ of NW¼																				
7	State of Minnesota		NW¼ of NW¼																				
8	State of Minnesota		SW¼ of NW¼																				
9	Clover Land Co.		SE¼ of NW¼				40			"		191 / 180			191 / 180		66 / 60				60	66	
10																							
11	" "		NE¼ of SW¼				40			"		192 / 174			192 / 174		64 / 58				58	64	
12	State of Minnesota		NW¼ of SW¼																				
13	State of Minnesota		SW¼ of SW¼																				
14	State of Minnesota		SE¼ of SW¼																				
15																							
16			NE¼ of SE¼																				
17	Lemont D. Williams		NW¼ of SE¼				40			"		216 / 195			216 / 195		72 / 65				65	72	
18	" "		~~Sec. 2. 200' of Hdhs~~ SW¼ of SE¼ Roosevelt Shore				40			"		199 / 180			199 / 180		66 / 60				60	66	
19			SE¼ of SE¼																				
20																							
							242 80					1299 / 1178	456 / 379		1755 / 1557		585 / 519				519	585	

Cass County, Minnesota, for Taxes for the Year 1950.

	SOLD FOR TAXES	VALUATIONS BY SCHOOL DISTRICTS AS EQUALIZED BY DEPARTMENT OF TAXATION: District No. 9 Rate 34 Mills	District No. Walker Rate 22 Mills	District No. Rate ..... Mills	District No. Rate ..... Mills	District No. Rate ..... Mills	District No. Rate ..... Mills	Tax including State Homestead ..... Mills	State Tax on Non-Homestead 4.4 Mills	SPECIAL TAXES	TOTAL TAXES	PAID	WHEN PAID (Month Day Year)	Number of Receipt	March Settlement 1951	June Settlement 1951	Penalty	November Settlement 1951	Penalty	Collections to First Monday in January 1952	Penalty	Delinquent on First Monday in January 1952	Total Delinquent Tax and Penalty	REMARKS
		Dollars	Dollars	Dollars	Dollars	Dollars	Dollars	$ cts.	$ cts.	$ cts.	$ cts.				$ cts.	$ cts.	$ cts.	$ cts.	$ cts.	$ cts.	$ cts.	$ cts.	$ cts.	
1		77						16 46	34		16 80	2nd Half Paid / 1st Half Paid	OCT 26 1951 / MAY 31 1951	13483 / 6379		840		840						
2																								
3		58						12 40	26		12 66	PAID IN FULL	APR. 23 1951	4801		1266								
4				182				41 66	80		42 46	PAID IN FULL	MAY 31 1951	6411		4246								
5																								
6																								
7																								
8																								
9	SOLD FOR TAXES	66						14 12	30		14 42											14 42		
10																								
11	SOLD FOR TAXES	64						13 68	28		13 96											13 96		
12																								
13																								
14																								
15																								
16																								
17		72						15 40	32		15 72	2nd Half Paid / 1st Half Paid	OCT 23 1951 / MAY 31 1951	13566 / 6394		786		786						
18		66						14 12	30		14 42	2nd Half Paid / 1st Half Paid	OCT 23 1951 / MAY 31 1951	13566 / 6394		721		721						
19																								
20																								
		463		182 = 515				86 18 / 41 66			130 44					2857		2347				28 38	
								127 84	260															

Form 5CD

Assessment Roll and Tax List of Real Property in the Town of Crooked Lake, Cass County, Minnesota, for Taxes for the Year 1950.

In Whose Name Assessed	To Whom Transferred	Description of Property: Subdivision	Sec. or Lot	Town or Block	Rng.	Number of Acres of Land: Acres	100ths	No. School District	Individual Homestead Tax or No	Individual Total Tax or No	True and Full Valuations: Land Exclusive of Structures Used for Improvements	Buildings and Other Structures	Machinery Permanently Attached to Real Estate	Total True and Full Value	Assessed Valuations: Rural: Homestead Up to $4,000 20%	Rural: Over $4,000 and Non-Homestead 33⅓%	All Other: Homestead 25%	All Other: Over $4,000 and Non-Homestead 40%	Machinery Permanently Attached to Real Estate 33⅓%	Total Assessed Value	Total Assessed Value as Equalized by State Board of Review	Final Equalized Value
											Dollars	Dollars	Dollars	Dollars	Dollars	Dollars	Dollars	Dollars	Dollars	Dollars	Dollars	Dollars
Wilson & Olson ⅔ int. + O. H. Fuller ⅓ int.		N. 440' of Lot 2 ~~N½ of NW¼~~	27	139	26	12	52	Cass	Yes		75			75		25						
									No		69			69		23				23		23
Arthur C. Johnson		8 acs. of Lot 3 here sold ~~NW¼ of NW¼~~				8			Yes		870	1700		2570		242		104				
									No		885	1313 261 (Cabins)		1496		267		87		354		346
Paul & Abigel Pederson		100' of that part of Lot 3 lying N. of that of the Nannson & C. of Ry. Lot 3 E. 660'				1			Yes		65	100		165		100						
									No		45	400		445		89				89		106
Chas. & Pearl E. Haas		3.5 acs. of Lot 3 ~~NW¼ of NW¼~~				3	50		n		165	400		565		141						
											150	395		545		109				109		128
Ernest S. & Lena C. Meinke		That part of Lot 3 lying N. of that of the Nannson & C. of Ry. ~~N½ of NW¼~~				60			n		65			65		13						
											60			60		12				12		12
		NE¼ of NW¼																				
		NW¼ of NW¼																				
Anna Bloch		Lot 1 N. of road ~~NW¼ of NW¼~~				1			n		250	1970		2220		392		260				
											225	1660		1885		245		220		465		558
Ethel Steele		about 1 ac. of Lot 3 ~~NW¼ of NW¼~~				1			n		90			90		6				6		7
											80			80		6				6		7
Norman Meacham		about 1 ac. of Lot 3				1			n		90			90		6				6		7
											30			30		2				2		2
Vernon & Adeline E. Georgia		Lot 1 E. of road ~~NW¼ of NW¼~~				14			n		29			29				8		8		9
											24			24				8		8		9
		NW¼ of SW¼																				
		SW¼ of SW¼																				
		SE¼ of SW¼																				
		NE¼ of SE¼																				
		NW¼ of SE¼																				
		SW¼ of SE¼																				
		SE¼ of SE¼																				
						2796					1072 967	4097 3416		5169 4414		795 674		398 331		1012		1193

Cass County, Minnesota, for Taxes for the Year 1950.

Sold for Taxes	Valuations by School Districts as Equalized by Department of Taxation: Cass District No. 1 Rate 9.4 Mills	Cass District No. 4 Rate 9.4 Mills	Cass District No. ..... Rate ..... Mills	Cass District No. ..... Rate ..... Mills	Cass District No. ..... Rate ..... Mills	Tax including State Homestead ..... Mills	State Tax on Non-Homestead 4.4 Mills	Special Taxes	Total Taxes		Paid	When Paid	Number of Receipt	March Settlement 1951	June Settlement 1951	Penalty	November Settlement 1951	Penalty	Collections to First Monday in January 1952	Penalty	Delinquent on First Monday in January 1952	Total Delinquent Tax and Penalty	Remarks
	Dollars	Dollars	Dollars	Dollars	Dollars	$ cts.	$ cts.	$ cts.	$ cts.			Month Day Year		$ cts.	$ cts.	$ cts.	$ cts.	$ cts.	$ cts.	$ cts.	$ cts.	$ cts.	
	25					534	12		546	1	PAID IN FULL	APR 23 1951	4881		546								
											1st Half Paid	OCT 31 1951	5576										
		4 2742 1043				7918	46		7964	2	1st Half Paid	MAY 19 1951	5347		3982		3982						
		4 106				2426			2426	3	PAID IN FULL	MAY 7 1951	6031		2426								
		4 128				2930			2930	4	PAID IN FULL	APR 23 1951	4705		2930								
SOLD FOR TAXES		4 13				298			298	5											298	328	
										6													
										7													
		4 392 260				12634	114		12748	8											12748		
SOLD FOR TAXES	4 7					150			150	9											150		
SOLD FOR TAXES	4 7					150			150	10											150		
		9				206	04		210	11	PAID IN FULL	APR 26 1951	4946		210								
										12													
										13													
										14													
										15													
										16													
										17													
										18													
										19													
										20													
	4 14	701 795				834																	
	35	3793 398				2641																	
	39	1154 1193				7246	176		274 22						10074		3982				13346		

Form 5CD

Assessment Roll and Tax List of Real Property in the Town of Crooked Lake,

	IN WHOSE NAME ASSESSED	TO WHOM TRANSFERRED	DESCRIPTION OF PROPERTY: SUBDIVISION	Sec. or Lot	Town or Block	Rng.	Number of Acres of Land: Acres	Number of Acres of Land: 100ths	Sec. School District	Indicate Homestead by Yes or No	Indicate Agricultural Tax or No	TRUE AND FULL VALUATIONS: LAND Exclusive of Structures and Improvements (Dollars)	BUILDINGS and Other Structures (Dollars)	MACHINERY Permanently Attached to Real Estate (Dollars)	TOTAL True and Full Value (Dollars)	ASSESSED VALUATIONS: RURAL: Homestead Up to $4,000 20% (Dollars)	RURAL: Over $4,000 and Non-Homestead Homestead 33⅓% (Dollars)	ALL OTHER: Homestead Up to $4,000 25% (Dollars)	ALL OTHER: Over $4,000 and Non-Homestead 40% (Dollars)	MACHINERY Permanently Attached to Real Estate 33⅓% (Dollars)	TOTAL ASSESSED VALUE (Dollars)	Total Assessed Valuation Equalized by the Board of Review (Dollars)	FINAL EQUALIZED VALUE (Dollars)
1	State of Minnesota		NE ¼ of NE ¼	23	139	26																	
2	State of Minnesota		NW ¼ of NE ¼																				
3	State of Minnesota		SW ¼ of NE ¼																				
4	State of Minnesota		SE ¼ of NE ¼																				
5																							
6	State of Minnesota		NE ¼ of NW ¼																				
7	State of Minnesota		NW ¼ of NW ¼																				
8	State of Minnesota		SW ¼ of NW ¼																				
9	State of Minnesota		SE ¼ of NW ¼																				
10																							
11	State of Minnesota		NE ¼ of SW ¼																				
12	State of Minnesota		NW ¼ of SW ¼																				
13	State of Minnesota		SW ¼ of SW ¼																				
14	State of Minnesota		SE ¼ of SW ¼																				
15																							
16	State of Minnesota		NE ¼ of SE ¼																				
17	State of Minnesota		NW ¼ of SE ¼																				
18	State of Minnesota		SW ¼ of SE ¼																				
19	State of Minnesota		SE ¼ of SE ¼																				
20																							

	SOLD FOR TAXES	VALUATIONS BY SCHOOL DISTRICTS AS EQUALIZED BY DEPARTMENT OF TAXATION: District No. ..... Rate ..... Mills (Dollars)	District No. ..... Rate ..... Mills (Dollars)	District No. ..... Rate ..... Mills (Dollars)	District No. ..... Rate ..... Mills (Dollars)	District No. ..... Rate ..... Mills (Dollars)	District No. ..... Rate ..... Mills (Dollars)	Tax including State Homestead ..... Mills ($ cts.)	State Tax on Non-Homestead ..... Mills ($ cts.)	SPECIAL TAXES ($ cts.)	TOTAL TAXES ($ cts.)		PAID	WHEN PAID: Month	Day	Year	Number of Receipt	March Settlement 1951 ($ cts.)	June Settlement 1951 ($ cts.)	Penalty ($ cts.)	November Settlement 1951 ($ cts.)	Penalty ($ cts.)	Collections to First Monday in January 1952 ($ cts.)	Penalty ($ cts.)	Delinquent on First Monday in January 1952 ($ cts.)	Total Delinquent Tax and Penalty ($ cts.)	REMARKS
1												1															
2												2															
3												3															
4												4															
5												5															
6												6															
7												7															
8												8															
9												9															
10												10															
11												11															
12												12															
13												13															
14												14															
15												15															
16												16															
17												17															
18												18															
19												19															
20												20															

Form 5CD

Assessment Roll and Tax List of Real Property in the Town of Crooked Lake, Cass County, Minnesota, for Taxes for the Year 1950.

	IN WHOSE NAME ASSESSED	TO WHOM TRANSFERRED	DESCRIPTION OF PROPERTY: SUBDIVISION	Sec. or Lot	Town or Block	Rng.	Number of Acres of Land: Acres	Units	No. School District	Indicate Homestead Yes or No	Indicate Agricultural Yes or No	TRUE AND FULL VALUATIONS: LAND Exclusive of Structures and Improvements (Dollars)	BUILDINGS and Other Structures (Dollars)	MACHINERY Permanently Attached to Real Estate (Dollars)	TOTAL True and Full Value (Dollars)	ASSESSED VALUATIONS: RURAL: Homestead Up to $4,000 20% (Dollars)	RURAL: Over $4,000 and Non-Homestead 33⅓% (Dollars)	ALL OTHER: Homestead Up to $4,000 25% (Dollars)	ALL OTHER: Over $4,000 and Non-Homestead 40% (Dollars)	MACHINERY Permanently Attached to Real Estate 33⅓% (Dollars)	TOTAL ASSESSED VALUE (Dollars)	Total Assessed Value as Equalized by the Board of Review (Dollars)	FINAL EQUALIZED VALUE (Dollars)
1	State of Minnesota		NE ¼ of NE ¼	29	139	26			Th.														
2	State of Minnesota		NW ¼ of NE ¼																				
3	State of Minnesota		SW ¼ of NE ¼																				
4	State of Minnesota		SE ¼ of NE ¼																				
5																							
6	State of Minnesota		NE ¼ of NW ¼																				
7	Menota Improvement Co.		NW ¼ of NW ¼				40			No		180			180		60				60	66	
8	State of Minnesota		SW ¼ of NW ¼																				
9	State of Minnesota		SE ¼ of NW ¼																				
10																							
11	State of Minnesota		NE ¼ of SW ¼																				
12	State of Minnesota		NW ¼ of SW ¼																				
13	State of Minnesota		SW ¼ of SW ¼																				
14	State of Minnesota		SE ¼ of SW ¼																				
15																							
16	State of Minnesota		NE ¼ of SE ¼																				
17	State of Minnesota		NW ¼ of SE ¼																				
18	State of Minnesota		SW ¼ of SE ¼																				
19	State of Minnesota		SE ¼ of SE ¼																				
20																							
							40					198 180			198 180		66 60				60	66	

VALUATIONS BY SCHOOL DISTRICTS AS EQUALIZED BY DEPARTMENT OF TAXATION

	District No. 1	District No.	District No.	District No.	District No.	District No.
Rate	1.4					
Mills	1.4					

	SOLD FOR TAXES	Tax including State Homestead ....Mills	State Tax on Non-Homestead 1.4 Mills	SPECIAL TAXES	TOTAL TAXES	PAID	WHEN PAID (Month Day Year)	Number of Receipt	March Settlement 1951	June Settlement 1951	Penalty	November Settlement 1951	Penalty	Collections to First Monday in January 1952	Penalty	Delinquent on First Monday in January 1952	Total Delinquent Tax and Penalty	REMARKS
	Dollars	Dollars	Dollars	$ cts.	$ cts.				$ cts.	$ cts.	$ cts.	$ cts.	$ cts.	$ cts.	$ cts.	$ cts.	$ cts.	
1																		
2																		
3																		
4																		
5																		
6																		
7	66	14.12	30		14.42	2nd Half Paid 1st Half Paid	OCT 31 1951 MAY 31 1951	51793 11257		7.21		7.21						
8																		
9																		
10																		
11																		
12																		
13																		
14																		
15																		
16																		
17																		
18																		
19																		
20																		
	66	14.17	30		14.47					7.21		7.21						

Form 5CD. [illegible]

Assessment Roll and Tax List of Real Property in the Town of Crooked Lake,

	In Whose Name Assessed	To Whom Transferred	Description of Property: Subdivision	Sec. or Lot	Town or Block	Rng.	Number of Acres of Land: Acres	Tenths	No. School District	Indicate Homestead Yes or No	Indicate Agricultural Yes or No	True and Full Valuations: Land Exclusive of Structures and Improvements (Dollars)	Buildings and Other Structures (Dollars)	Machinery Permanently Attached to Real Estate (Dollars)	Total True and Full Value (Dollars)	Assessed Valuations: Rural: Homestead Up to $4,000 20% (Dollars)	Rural: Over $4,000 and Non-Homestead 33⅓% (Dollars)	All Other: Homestead Up to $4,000 25% (Dollars)	All Other: Over $4,000 and Non-Homestead 40% (Dollars)	Machinery Permanently Attached to Real Estate 33⅓% (Dollars)	Total Assessed Value (Dollars)	Total Assessed Value as Equalized by the Board of Review (Dollars)	Final Equalized Value (Dollars)
1	State of Minnesota		NE¼ of NE¼	30	139	26			W.														
2	State of Minnesota		NW¼ of NE¼																				
3	State of Minnesota		SW¼ of NE¼																				
4	Moneta Improvement Co.		SE¼ of NE¼				40			No		180			180	60					60	66	
5																							
6	State of Minnesota		NE¼ of NW¼																				
7	Moneta Improvement Co.		NW¼ of NW¼				40			"		180			180	60					60	66	
8	" "		SW¼ of NW¼				40			"		180			180	60					60	66	
9	State of Minnesota		SE¼ of NW¼																				
10																							
11	Moneta Improvement Co.		NE¼ of SW¼				40			"		180			180	60					60	66	
12	" "		NW¼ of SW¼				40			"		180			180	60					60	66	
13	" "		SW¼ of SW¼				40			"		180			180	60					60	66	
14	" "		SE¼ of SW¼				40			"		180			180	60					60	66	
15																							
16	" "		NE¼ of SE¼				40			"		180			180	60					60	66	
17	" "		NW¼ of SE¼				40			"		180			180	60					60	66	
18	" "		SW¼ of SE¼				40			"		180			180	60					60	66	
19	" "		SE¼ of SE¼				40			"		180			180	60					60	66	
20																							
							440					3178 / 1980			3178 / 1980	726 / 660					660	726	

	Sold for Taxes	Valuations by School Districts as Equalized by Department of Taxation: District No. 9 Rate 4.8 Mills	District No. ..... Rate ..... Mills	District No. ..... Rate ..... Mills	District No. ..... Rate ..... Mills	District No. ..... Rate ..... Mills	District No. ..... Rate ..... Mills	Tax including State Homestead ..... Mills	State Tax on Non-Homestead 4.8 Mills	Special Taxes	Total Taxes	Paid	When Paid (Month Day Year)	Number of Receipt	March Settlement 1951	June Settlement 1951	Penalty	November Settlement 1951	Penalty	Collections to First Monday in January 1952	Penalty	Delinquent on First Monday in January 1952	Penalty	Total Delinquent Tax and Penalty	Remarks
		Dollars	Dollars	Dollars	Dollars	Dollars	Dollars	$ cts.	$ cts.	$ cts.	$ cts.				$ cts.	$ cts.	$ cts.	$ cts.	$ cts.	$ cts.	$ cts.	$ cts.	$ cts.	$ cts.	
1																									
2																									
3																									
4		66						1412	30		1442	2nd Half Paid 1st Half Paid	OCT 31 1951 MAY 31 1951	15777 11258		721		721							
5																									
6																									
7		66						1412	30		1442	2nd Half Paid 1st Half Paid	OCT 31 1951 MAY 31 1951	15777 11258		721		721							
8		66						1412	30		1442	2nd Half Paid 1st Half Paid	OCT 31 1951 MAY 31 1951	15777 11258		721		721							
9																									
10																									
11		66						1412	30		1442	2nd Half Paid 1st Half Paid	OCT 31 1951 MAY 31 1951	15777 11258		721		721							
12		66						1412	30		1442	2nd Half Paid 1st Half Paid	OCT 31 1951 MAY 31 1951	15777 11258		721		721							
13		66						1412	30		1442	2nd Half Paid 1st Half Paid	OCT 31 1951 MAY 31 1951	15777 11258		721		721							
14		66						1412	30		1442	2nd Half Paid 1st Half Paid	OCT 31 1951 MAY 31 1951	15777 11258		721		721							
15																									
16		66						1412	30		1442	2nd Half Paid 1st Half Paid	OCT 31 1951 MAY 31 1951	15777 11258		721		721							
17		66						1412	30		1442	2nd Half Paid 1st Half Paid	OCT 31 1951 MAY 31 1951	15777 11258		721		721							
18		66						1412	30		1442	2nd Half Paid 1st Half Paid	OCT 31 1951 MAY 31 1951	15777 11258		721		721							
19		66						1412	30		1442	2nd Half Paid 1st Half Paid	OCT 31 1951 MAY 31 1951	15777 11258		721		721							
20																									
		726						15532	330		15862					7931		7931							

Assessment Roll and Tax List of Real Property in the Town of Crooked Lake, Cass County, Minnesota, for Taxes for the Year 1950.

FORM 5CD

	In Whose Name Assessed	To Whom Transferred	Description of Property: Subdivision	Sec. or Lot	Town or Block	Rng.	Number of Acres of Land: Acres	Tenths	No. School District	Individual Homestead Tax or No	Individual Total Tax or No	True and Full Valuations: Lands Exclusive of Structures and Improvements	Buildings and Other Structures	Machinery Permanently Attached to Real Estate	Total True and Full Value	Assessed Valuations: Rural: Homestead Up to $4,000 20%	Rural: Over $4,000 and Non-Homestead 33⅓%	All Other: Homestead Up to $4,000 25%	All Other: Over $4,000 and Non-Homestead 40%	Machinery Permanently Attached to Real Estate 33⅓%	Total Assessed Value	Total Assessed Value Equalized by the Board of Review	Final Equalized Value
												Dollars	Dollars	Dollars	Dollars	Dollars	Dollars	Dollars	Dollars	Dollars	Dollars	Dollars	Dollars
1	Moneta Improvement Co.		NE¼ of NE¼	31	139	26	40		7	20		180			180		60				60	66	
2	" "		NW¼ of NE¼				40		"			180			180		60				60	66	
3	State of Minnesota		SW¼ of NE¼																				
4	Moneta Improvement Co.		SE¼ of NE¼				40		"			180			180		60				60	66	
5																							
6	" "		NE¼ of NW¼				40		"			180			180		60				60	66	
7	State of Minnesota		NW¼ of NW¼																				
8	State of Minnesota		SW¼ of NW¼																				
9	State of Minnesota		SE¼ of NW¼																				
10																							
11	A.C. Kavli		~~NW¼ of NW¼~~ Lot 3 Not platted				26 42		"			180			180		60				60	66	
12	" "		~~NW¼ of SW¼~~ Lot 1 " "				39 90		"			180			180		60				60	66	
13	" "		~~SW¼ of NW¼~~ } Lot 2				41 52		"			180			180		60				60	66	
14			~~SW¼ of SW¼~~ }																				
15																							
16	" "		NE¼ of SE¼ Not Platted				40		"			180			180		60				60	66	
17	" "		~~NW¼ of SE¼~~ } Lot 4 Not Platted				49 25		"			189			189		63				63	69	
18			~~SW¼ of SE¼~~ }																				
19	" "		~~SE¼ of SE¼~~ Lot 5 " "				33 16		"			180			180		60				60	66	
20																							
							400 55					1989 / 1809			1989 / 1809		663 / 603				603	663	

Valuations by School Districts as Equalized by Department of Taxation: District No. 7, Rate 47.2 Mills; District No. ..., Rate ... Mills; District No. ..., Rate ... Mills; District No. ..., Rate ... Mills; District No. ..., Rate ... Mills; District No. ..., Rate ... Mills

	Sold for Taxes	Tax including State Homestead ... Mills	State Tax on Non-Homestead 47.2 Mills	Special Taxes	Total Taxes	Paid	When Paid (Month Day Year)	Number of Receipt	March Settlement 1951	June Settlement 1951	Penalty	November Settlement 1951	Penalty	Collections to First Monday in January 1952	Penalty	Delinquent on First Monday in January 1952	Total Delinquent Tax and Penalty	Remarks
	Dollars	Dollars	Dollars	$ cts.	$ cts.				$ cts.	$ cts.	$ cts.	$ cts.	$ cts.	$ cts.	$ cts.	$ cts.	$ cts.	
1	66	14 12	30		14 42	1	2nd Half Paid OCT 3 1 1951 / 1st Half Paid MAY 3 1 1951	10775 / 1257		7 21		7 21						
2	66	14 12	30		14 42	2	2nd Half Paid OCT 3 1 1951 / 1st Half Paid MAY 3 1 1951	10775 / 1257		7 21		7 21						
3						3												
4	66	14 12	30		14 42	4	2nd Half Paid OCT 3 1 1951 / 1st Half Paid MAY 3 1 1951	10775 / 1257		7 21		7 21						
5						5												
6	66	14 12	30		14 42	6	2nd Half Paid OCT 3 1 1951 / 1st Half Paid MAY 3 1 1951	10775 / 1257		7 21		7 21						
7						7												
8						8												
9						9												
10						10												
11	66	14 12	30		14 42	11	Balance Paid AUG 7 1951 / 1st Half Paid MAY 3 1 1951	12088 / 1390		7 21		7 21						
12	66	14 12	30		14 42	12	Balance Paid AUG 7 1951 / 1st Half Paid MAY 3 1 1951	12088 / 1390		7 21		7 21						
13	66	14 12	30		14 42	13	Balance Paid AUG 7 1951 / 1st Half Paid MAY 3 1 1951	12088 / 1390		7 21		7 21						
14						14												
15						15												
16	66	14 12	30		14 42	16	Balance Paid AUG 7 1951 / 1st Half Paid MAY 3 1 1951	12088 / 1390		7 21		7 21						
17	69	14 76	30		15 06	17	Balance Paid AUG 7 1951 / 1st Half Paid MAY 3 1 1951 / 2nd Half Paid DEC 2 1951	12088 / 1390 / 10765		7 53		7 63		50				Bad check
18						18												
19	66	14 12	30		14 42	19	Balance Paid AUG 7 1951 / 1st Half Paid MAY 3 1 1951	12088 / 1390		7 21		7 21						
20						20												
	603	141 84	300		144 84					72 12		71 82		50				

Form 5CD

Assessment Roll and Tax List of Real Property in the Town of Crooked Lake, Cass County, Minnesota, for Taxes for the Year 1950.

	In whose name assessed	To whom transferred	Description of property: Subdivision	Sec. or Lot	Town or Block	Rng.	Number of Acres of Land: Acres	100ths	Indicate homestead Yes or No	No. School District	Indicate homestead Yes or No	Indicate homestead Yes or No	True and Full Valuations: Land Exclusive of Structures Used for Improvements	Buildings and Other Structures	Machinery Permanently Attached to Real Estate	Total True and Full Value	Assessed Valuations: Rural: Homestead Up to $4,000 20%	Rural: Over $4,000 and Non-Homestead 33⅓%	All Other: Homestead Up to $4,000 25%	All Other: Over $4,000 and Non-Homestead 40%	All Other: Machinery Permanently Attached to Real Estate 33⅓%	Total Assessed Value	Total Assessed Value Equalized by the Board of Review	Final Equalized Value
													Dollars	Dollars	Dollars	Dollars	Dollars	Dollars	Dollars	Dollars	Dollars	Dollars	Dollars	Dollars
	A. J. Winterowd		1 NE ¼ of NE ¼	32	139	26	40		No	1			159			159	53					53	53	
	" "		2 NW ¼ of NE ¼				40		"				159			159	53					53	53	
	" "		3 SW ¼ of NE ¼				40		"				159			159	53					53	53	
	" "		4 SE ¼ of NE ¼				40		"				159			159	53					53	53	
			5																					
	Moneta Improvement Co.		6 NE ¼ of NW ¼				40		"				180			180	60					60	60	
	State of Minnesota		7 NW ¼ of NW ¼																					
	Moneta Improvement Co.		8 SW ¼ of NW ¼				40		"				180			180	60					60	60	
	" "		9 SE ¼ of NW ¼				40		"				180			180	60					60	60	
			10																					
	State of Minnesota		11 NE ¼ of SW ¼																					
	State of Minnesota		12 NW ¼ of SW ¼																					
	State of Minnesota		13 SW ¼ of SW ¼																					
	State of Minnesota		14 SE ¼ of SW ¼																					
			15																					
	A. J. Winterowd		16 NE ¼ of SE ¼				40		"				159			159	53					53	53	
	" "		17 NW ¼ of SE ¼				40		"				159			159	53					53	53	
	" "		18 SW ¼ of SE ¼				40		"				159			159	53					53	53	
	" "		19 SE ¼ of SE ¼				40		"				159			159	53					53	53	
			20																					
							440						1986 / 1812			1986 / 1812	662 / 604					604	662	

Valuations by School Districts as Equalized by Department of Taxation: District No. ..... Rate ..... Mills; District No. ..... Rate ..... Mills; District No. ..... Rate ..... Mills; District No. ..... Rate ..... Mills; District No. ..... Rate ..... Mills; District No. ..... Rate ..... Mills

	Sold for Taxes	Tax including State Homestead ..... Mills	State Tax on Non-Homestead 4.8 Mills	Special Taxes	Total Taxes		Paid	When Paid	Number of Receipt	March Settlement 1951	June Settlement 1951	Penalty	November Settlement 1951	Penalty	Collections to First Monday in January 1952	Penalty	Delinquent on First Monday in January 1952	Total Delinquent Tax and Penalty	Remarks
	Dollars	Dollars	Dollars	Dollars	Dollars			Month Day Year		$ cts.	$ cts.	$ cts.	$ cts.	$ cts.	$ cts.	$ cts.	$ cts.	$ cts.	
1	SOLD FOR TAXES	58	12 40	26		12 66	1										12 66		
2	SOLD FOR TAXES	58	12 40	26		12 66	2										12 66		
3	D FOR TAXES	58	12 40	26		12 66	3										12 66		
4	D FOR TAXES	58	12 40	26		12 66	4										12 66		
5							5												
6		66	14 12	30		14 42	6	2nd Half Paid OCT 31 1951 / 1st Half Paid MAY 31 1951	11257		7 21		7 21						
7							7												
8		66	14 12	30		14 42	8	2nd Half Paid OCT 31 1951 / 1st Half Paid MAY 31 1951	11257		7 21		7 21						
9		66	14 12	30		14 42	9	2nd Half Paid OCT 31 1951 / 1st Half Paid MAY 31 1951	11257		7 21		7 21						
10							10												
11							11												
12							12												
13							13												
14							14												
15							15												
16	D FOR TAXES	58	12 40	26		12 66	16										12 66		
17	D FOR TAXES	58	12 40	26		12 66	17										12 66		
18	FOR TAXES	58	12 40	26		12 66	18										12 66		
19	FOR TAXES	58	12 40	26		12 66	19										12 66		
20							20												
		66	141 56	298		144 54					21 63		21 63				101 28		

Form SCD

Assessment Roll and Tax List of Real Property in the Town of Crooked Lake, Cass County, Minnesota, for Taxes for the Year 1950.

	In whose name assessed	To whom transferred	Description of property: Subdivision	Sec. or Lot	Town or Block	Rg.	Number of Acres of Land (Acres / 100ths)	No. School District	Indicate Homestead Tax or No	Indicate Agricultural Tax or No	True and Full Valuations: Land (Estimate of Actual Value)	Buildings and Other Structures	Machinery Permanently Attached to Real Estate	Total True and Full Value	Assessed Valuations: Rural: Homestead Up to $4,000 20%	Rural: Over $4,000 and Non-Homestead 33⅓%	All Other: Homestead Up to $4,000 25%	All Other: Over $4,000 and Non-Homestead 40%	All Other: Machinery Permanently Attached to Real Estate 33⅓%	Total Assessed Value	Total Assessed Value Equalized by the Board of Review	Final Equalized Value
							Acres				Dollars	Dollars	Dollars	Dollars	Dollars	Dollars	Dollars	Dollars	Dollars	Dollars	Dollars	Dollars
	a. J. Winterroud		1 NE¼ of NE¼	33	139	26	40		Yes / No		174 / 159			174		58				53	58	
	" "		2 NW¼ of NE¼				40		"		174 / 159			174		58				53	58	
	" "		3 SW¼ of NE¼				40		"		174 / 159			174		58				53	58	
	" "		4 SE¼ of NE¼ less E. 235'				33		"		174 / 159			174		58				53	58	
	L. D. Williams		5 E. 235' of SE¼ of NE¼				8		"		36 / 33			36		12 / 11				11	12	
	a. J. Winterroud		6 NE¼ of NW¼				40		"		174 / 159			174		58				53	58	
	" "		7 NW¼ of NW¼				40		"		174 / 159			174		58				53	58	
	" "		8 SW¼ of NW¼				40		"		174 / 159			174		58				53	58	
	" "		9 SE¼ of NW¼				40		"		174 / 159			174		58				53	58	
			10																			
	" "		11 NE¼ of SW¼				40		"		174 / 159			174		58				53	58	
	" "		12 NW¼ of SW¼				40		"		174 / 159			174		58				53	58	
			13 SW¼ of SW¼																			
	~~J. E. & Emily Richardson~~		14 ~~[illegible]~~ Lot 2				49.19		No / Yes		270 / 245			270 / 245	54 / 49					49	54	
	L. D. Williams		15 E. 850' of NE¼ of SE¼				20		No / Yes		90 / 81			90 / 81		30 / 27				27	30	
	a. J. Winterroud		16 W. 470' of NE¼ of SE¼				14		"		66 / 60			66 / 60		22 / 20				20	22	
	" "		17 NW¼ of SE¼				40		"		174 / 159			174 / 159		58 / 53				53	58	
	~~J. E. & Emily Richardson~~		18 Lot 1 less 340'x556'x241'x251' ~~SW¼ of SE¼~~				34.42		No / Yes		385 / 350	Yes 700 / 1945 cabins		2971 / 2605	215 / 210	582 / 485				695	827	
			19 SE¼ of SE¼																			
	a. J. Winterroud		20 Part of Lot 1 240'x506'x241'x251'				2		No / Yes		36 / 34	600 / 500		636 / 534		212 / 178				178	212	
							56.61				2793 / 2532	3186 / 2655		5983 / 5207	299 / 257	1496 / 1304				1563	1795	

Validations by School Districts as Equalized by Department of Taxation

Sold for Taxes	District No. / Rate ..... Mills	District No. / Rate ..... Mills	District No. / Rate ..... Mills	District No. / Rate ..... Mills	District No. / Rate ..... Mills	District No. / Rate ..... Mills	Tax including State Homestead ..... Mills	State Tax on Non-Homestead 4.40 Mills	Special Taxes	Total Taxes		Paid	When Paid	Number of Receipt	March Settlement 1951	June Settlement 1951	Penalty	November Settlement 1951	Penalty	Collections to First Monday in January 1952	Penalty	Delinquent on First Monday in January 1952	Total Delinquent Tax and Penalty	Remarks
	Dollars	Dollars	Dollars	Dollars	Dollars	Dollars	$ cts.	$ cts.	$ cts.	$ cts.			Month Day Year		$ cts.	$ cts.	$ cts.	$ cts.	$ cts.	$ cts.	$ cts.	$ cts.	$ cts.	
SOLD FOR TAXES	58						12 40	26		12 66	1											12 66	
SOLD FOR TAXES	58						12 40	26		12 66	2											12 66	
SOLD FOR TAXES	58						12 40	26		12 66	3											12 66	
SOLD FOR TAXES	58						12 40	26		12 66	4											12 66	
	17						2 56	06		2 62	5	2nd Half Paid / 1st Half Paid	OCT 23 1951 / MAY 31 1951	13366 / 8399		1 31		1 31					
SOLD FOR TAXES	58						12 40	26		12 66	6											12 66	
SOLD FOR TAXES	58						12 40	26		12 66	7											12 66	
SOLD FOR TAXES	58						12 40	26		12 66	8											12 66	
SOLD FOR TAXES	58						12 40	26		12 66	9											12 66	
											10												
SOLD FOR TAXES	58						12 40	26		12 66	11											12 66	
SOLD FOR TAXES	58						12 40	26		12 66	12											12 66	
											13												
SOLD FOR TAXES #	54						11 54			11 54	14	PAID IN FULL	JUL 14 1951	13398				11 54	23				
	30						6 42	14		6 56	15	2nd Half Paid / 1st Half Paid	OCT 23 1951 / MAY 31 1951	13366 / 8399		3 28		3 28					
SOLD FOR TAXES	22						4 70	10		4 80	16											4 80	
SOLD FOR TAXES	58						12 40	26		12 66	17											12 66	
SOLD FOR TAXES			11245 / 582				187 28	2 56		191 84	18	PAID IN FULL	JUL 14 1951	13378				191 84	3 84				
SOLD FOR TAXES											19												
	212						45 34	94		46 28	20											46 28	50 91
	11 54		11 245 - 299				206 86																
	9 14		582 - 1496				187 28																
	968		837 1795				396 24	6 66		402 90						4 57		207 97				190 34	

Form 5CD

Assessment Roll and Tax List of Real Property in the Town of Crooked Lake,

	IN WHOSE NAME ASSESSED	TO WHOM TRANSFERRED	DESCRIPTION OF PROPERTY: SUBDIVISION	Sec. or Lot	Town or Block	Reg.	Number of Acres of Land: Acres	100ths	No. School District	Indicate Homestead Tax by Yes	Indicate Agricultural Tax by Yes	TRUE AND FULL VALUATIONS: LAND Exclusive of Structures and Improvements	BUILDINGS and Other Structures	MACHINERY Permanently Attached to Real Estate	TOTAL True and Full Value	ASSESSED VALUATIONS: RURAL: Homestead Up to $4,000 20%	RURAL: Over $4,000 and Non-Homestead 33⅓%	ALL OTHER: Homestead Up to $4,000 25%	ALL OTHER: Over $4,000 and Non-Homestead 40%	MACHINERY Permanently Attached to Real Estate 33⅓%	TOTAL ASSESSED VALUE	Total Assessed Value as Equalized by the Board of Review	FINAL EQUALIZED VALUE
							Acres	100ths				Dollars	Dollars	Dollars	Dollars	Dollars	Dollars	Dollars	Dollars	Dollars	Dollars	Dollars	Dollars
1	Frances A. & Geo. H. Graff	Lot 3 less S. 800'	34	139	26	7	96		Un	No		174			174		58						
2	Edward C. & Ella Kroth	S. 800' of Lot 3 ~~[illegible]~~					20			Yes		159			159		53				53	58	
										Yes		220	960	800	1520	336	114						
3		SW¼ of NE¼								No		200	342	285 (alone)	1285	200	95				295	350	
4		SE¼ of NE¼																					
5																							
6	Lamont D. Williams & Donald L. Anderson	Lot 1 less 7 Acc. "The Harrison & Lee Resort" ~~[illegible]~~ Lake House					42	80		No		337			337		113						
										No		309			309		103				103	113	
7	A. J. Winterowd	NW¼ of NW¼ less S. 235'					33			"		127			127		43						
												117			117		39				39	43	
8	Lamont D. Williams & Donald L. Anderson	Lot 2 less 100' x 200' ~~[illegible]~~					52	71		"		417			417		139						
												378			378		126				126	139	
9	L. D. Williams	S. 235' of NW¼ of NW¼ ~~[illegible]~~					8			"		36			36		12						
												33			33		11				11	12	
10	James Elwin	100' x 200' of Lot 2 on lake					46			"		42			42		14						
												39			39		13				13	14	
11		NE¼ of SW¼																					
12		NW¼ of SW¼																					
13	Axel Hugo & Emma C. Johnson	S. 200' of Lot 6 ~~[illegible]~~								"		90			90		30						
												81			81		27				27	30	
14	Ellen H. Bjeng Ernest W. Hinz	2 acc. of Lot 4 ~~[illegible]~~					2			"		66	120		186		62						
												60	99		159		53				53	62	
15	Ole H. & Bertha Johnson	N. 685' of Lot 4					19	95		Yes		255	2775		3030	206							
												230	645		875	175					175	206	
16	Clarence Lohse	Lot 4 less 20 acc. & 2 acc. ~~[illegible]~~ ~~[illegible]~~ less N. 685'					9	87		No		159			159		53						
												144			144		48				48	53	
17		NW¼ of SE¼																					
18	Warren H. & Eva Mae Gross	Lot 6 less S. 200' ~~[illegible]~~					36	95		"		441	450		891		297						
												400	375		775		258				258	297	
19	Dwain L. Raudad	~~[illegible]~~ Lot 5					31	17		"		174			174		58						
												159			159		53				53	58	
20	~~Ellen H. Bjeng~~ Ernest W. Hinz	20 acc. of Lot 4					20			"		495	1360		1855	247	2001						
												1350	1800		1550	210	167				377	466	
												2877	4207		7084	681	1193						
							285	07				2559	3804		6063	575	1046				1631	1850	

	SOLD FOR TAXES	VALUATIONS BY SCHOOL DISTRICTS AS EQUALIZED BY DEPARTMENT OF TAXATION: District No. Rate ... Mills	District No. Rate ... Mills	District No. Rate ... Mills	District No. Rate ... Mills	District No. Rate ... Mills	Tax including State Homestead ... Mills	State Tax on Non-Homestead 4.48 Mills	SPECIAL TAXES	TOTAL TAXES		PAID	WHEN PAID: Month Day Year	Number of Receipt	March Settlement 1931	June Settlement 1931	Penalty	November Settlement 1931	Penalty	Collections to First Monday in January 1932	Penalty	Delinquent on First Monday in January 1932	Penalty	Total Delinquent Tax and Penalty	REMARKS
		Dollars	Dollars	Dollars	Dollars	Dollars	$ cts.	$ cts.	$ cts.	$ cts.					$ cts.	$ cts.	$ cts.	$ cts.	$ cts.	$ cts.	$ cts.	$ cts.	$ cts.	$ cts.	
1	SOLD FOR TAXES	58					12 40	26		1266	1	Balance Paid	OCT 23 1951	13857								1266			
2			H336 114				80 10	50	5.38	80 60	2	Part Paid	MAY 31 1951	7858		1000 30 40		40 20				~~[illegible]~~			
3											3		MAY 25 1951	7858											
4											4														
5											5														
6		113					24 16	50		24 66	6	2nd Half Paid	OCT 23 1951	13866											
	SOLD FOR TAXES	43					9 20	18		9 38	7	1st Half Paid	MAY 31 1951	7859		12 33		12 33						9 38	
8		139					29 72	62		30 34	8	2nd Half Paid	OCT 23 1951	13866											
												1st Half Paid	MAY 31 1951	7859		15 17		15 17							
9		12					2 56	06		2 62	9	2nd Half Paid	OCT 23 1951	13866											
												1st Half Paid	MAY 31 1951	7859		1 31		1 31							
10		14					3 00	06		3 06	10	2nd Half Paid	OCT 23 1951	13866											
												1st Half Paid	MAY 31 1951	7859		1 53		1 53							
11											11														
12											12														
13		30					6 42	14		6 56	13	PAID IN FULL	MAY 17 1951	6854		6 56									
14			67				14 18	28		14 46	14	PAID IN FULL	APR 2 1951	4365		17 76									
15		H206					44 06			44 06	15	PAID IN FULL	MAY 17 1951	70%		44 06									
16		53					11 34	24		11 58	16	PAID IN FULL	MAY 8 1951	9843				11 58							Pen. due .17
17											17														
18		297					63 52	130		64 82	18	PAID IN FULL	APR 26 1951	4453		64 82									
19		58					12 40	26		12 66	19	PAID IN FULL	MAY 31 1951	8414		12 66									
20			H347 200				102 30	88		103 18	20	PAID IN FULL	APR 2 1951	4365		103 18									
		H 306	467	689			218 78																		
		517	376	1193			196 58																		
		1033	843	1882			415 36	528		420 64						316 68		82 12				22 04			

Form 5C

Assessment Roll and Tax List of Real Property in the Town of Crooked Lake, Cass County, Minnesota, for Taxes for the Year 1950.

	IN WHOSE NAME ASSESSED	TO WHOM TRANSFERRED	DESCRIPTION OF PROPERTY: SUBDIVISION	Sec. or Lot	Town or Block	Rng.	Number of Acres of Land: Acres	100ths	No. School District	Indicates Homestead Tax in Re	Indicates Ag. Total Tax in Re	TRUE AND FULL VALUATIONS: LAND Exclusive of Structures and Improvements	BUILDINGS and Other Structures	MACHINERY Permanently Attached to Real Estate	TOTAL True and Full Value	ASSESSED VALUATIONS: RURAL: Homestead Up to $4,000 20%	Over $4,000 and Non-Homestead 33⅓%	ALL OTHER: Homestead Up to $4,000 25%	Over $4,000 and Non-Homestead 40%	MACHINERY Permanently Attached to Real Estate 33⅓%	TOTAL ASSESSED VALUE	Total Assessed Value as Equalized by Board of Review	FINAL EQUALIZED VALUE
												Dollars	Dollars	Dollars	Dollars	Dollars	Dollars	Dollars	Dollars	Dollars	Dollars	Dollars	Dollars
1			NE¼ of NE¼	35	139	26			Cr														
2			NW¼ of NE¼																				
3	Harry J. & Maybelle Wells		Lot 5				36	75		/		162 / 148	240 / 200		402 / 348		134 / 116				116	134	
4	Wm. D. Stiles		SE¼ of NE¼				40			"		176 / 168			176 / 168		62 / 56				56	62	
5																							
6			NE¼ of NW¼																				
7	Geo. H. & Frances A. Stauff		Lot 1				26	32		"		231 / 210			231 / 210		77 / 70				70	77	
8	" " " "		Lot 2				39	31		"		198 / 180			198 / 180		66 / 60				60	66	
9	Wm. D. & Pearl L. Stiles		Lot 4				33	49		"		363 / 330			363 / 330		121 / 110				110	121	
10																							
11			NE¼ of SW¼																				
12			Beg. at SW cor. of Lot 3 course W. line extended, Sec. 15, 1948 10' E. 495.09', S. 653.12', E. 75', S. 25' to Sec. line, West to beg.																				
13	Clarence Lohse		SW¼ of SW¼				15			"		99 / 90			99 / 90		33 / 30				30	33	
14	State of Minnesota		Lot 9																				
15	Ambrose Amolini		E. 161' of Lot 3				3			"		57 / 45	619 / 537		676 / 582		232 / 194				194	232	
16	State of Minnesota		NE¼ of SE¼																				
17	Harry J. & Maybelle Wells		Lot 7				36	46		"		192 / 174			192 / 174		64 / 58				58	64	
18	State of Minnesota		Lot 8																				
19	State of Minnesota		SE¼ of SE¼																				
20	Bernard E. & Olga E. Dixon		Beg. at NE cor. of Lot 3 thence W. 661.18', N. 13°10'E. 215', N. 25' to Sec. line, thence along Sec. line to SE cor. thence along E. line to beg., Sec. 8, 161'	8			8			"		135 / 122	300 / 250		435 / 372		145 / 124				127	145	
							288	33				1617 / 1467	1185 / 987		2802 / 2454		934 / 818				818	934	

	SOLD FOR TAXES	VALUATIONS BY SCHOOL DISTRICTS AS EQUALIZED BY DEPARTMENT OF TAXATION: District No. Rate ... Mills	District No. Rate ... Mills	District No. Rate ... Mills	District No. Rate ... Mills	District No. Rate ... Mills	Tax including State Homestead ... Mills	State Tax on Non-Homestead ... Mills	SPECIAL TAXES	TOTAL TAXES		PAID	WHEN PAID	Number of Receipt	March Settlement 1951	June Settlement 1951	Penalty	November Settlement 1951	Penalty	Collections to First Monday in January 1952	Penalty	Delinquent as First Monday in January 1952	Total Delinquent Tax and Penalty	REMARKS
		Dollars	Dollars	Dollars	Dollars	Dollars	$ cts.	$ cts.	$ cts.	$ cts.			Month Day Year		$ cts.	$ cts.	$ cts.	$ cts.	$ cts.	$ cts.	$ cts.	$ cts.	$ cts.	
1											1													
2											2													
3		134					28.66	58		29.24	3												29.24	32.16
4	SOLD FOR TAXES	67					13.26	28		13.54	4												13.54	14.89
5											5													
6											6													
7	SOLD FOR TAXES	77					16.46	34		16.80	7												16.80	
8	SOLD FOR TAXES	66					14.12	30		14.42	8												14.42	
9	SOLD FOR TAXES	121					25.88	54		26.42	9												26.42	
10											10													
11											11													
12	SOLD FOR TAXES	33					7.06	14		7.20	12												7.20	7.92
13											13													
14											14													
15		237					49.62	102		50.64	15	Balance Paid / Paid Prior	OCT 10 1951 / JUN 20 1952	13917 / 9836				25.26 / 24.88	76					
16											16													
17		64					13.68	28		13.96	17												13.96	15.36
18											18													
19											19													
20		145					31.02	64		31.66	20	Balance Paid / Paid Prior	OCT 22 1951 / MAY 24 1951	3515 / 2003		15.84		15.82					
		934					199.76	412		204.88						15.84		66.40					121.58	

Form 5C

Assessment Roll and Tax List of Real Property in the Town of Crooked Lake, Cass County, Minnesota, for Taxes for the Year 1950.

			Description of Property								True and Full Valuations				Assessed Valuations																									
															Rural				All Other																					
In Whose Name Assessed	To Whom Transferred		Subdivision	Sec. or Lot	Town or Block	Rng.	Number of Acres of Land: Acres	Number of Acres of Land: 100ths	No. School District	Individual Homestead Tax or No	Individual Agricultural Homestead Tax or No	Land Exclusive of Structures Thereon Improvements	Buildings and Other Structures	Machinery Permanently Attached to Real Estate	Total True and Full Value	Homestead Up to $4,000 20%	Over $4,000 and Non-Homestead 33⅓%	Homestead Up to $4,000 25%	Over $4,000 and Non-Homestead 40%	Machinery Permanently Attached to Real Estate 33⅓%	Total Assessed Value	Total Assessed Value Equalized by the Board of Review	Final Equalized Value	Sold for Taxes	Valuations by School Districts as Equalized by Department of Taxation	Tax including State Homestead	State Tax on Non-Homestead	Special Taxes	Total Taxes		Paid	When Paid	Number of Receipt	March Settlement 1951	June Settlement 1951	Penalty	November Settlement 1951	Penalty	Collections to First Monday in January 1952	Penalty	Delinquent as First Monday in January 1952	Total Delinquent Tax and Penalty	Remarks
												Dollars	Dollars	Dollars	Dollars	Dollars	Dollars	Dollars	Dollars	Dollars	Dollars	Dollars	Dollars		Dollars	$ cts.	$ cts.	$ cts.	$ cts.			Month Day Year		$ cts.	$ cts.	$ cts.	$ cts.	$ cts.	$ cts.	$ cts.	$ cts.	$ cts.	
		1	NE¼ of NE¼	36	139	26			Unorg																															
		2	NW¼ of NE¼																																					
State of Minnesota		3	SW¼ of NE¼																																					
State of Minnesota		4	SE¼ of NE¼																																					
		5																																						
		6	NE¼ of NW¼																																					
		7	NW¼ of NW¼																																					
		8	SW¼ of NW¼																																					
		9	SE¼ of NW¼																																					
		10																																						
		11	NE¼ of SW¼																																					
		12	NW¼ of SW¼																																					
		13	SW¼ of SW¼																																					
		14	SE¼ of SW¼																																					
		15																																						
State of Minnesota		16	NE¼ of SE¼																																					
State of Minnesota		17	NW¼ of SE¼																																					
State of Minnesota		18	SW¼ of SE¼																																					
State of Minnesota		19	SE¼ of SE¼																																					
		20																																						
			Grand Total				79.09																																	

Form 5C

Assessment Roll and Tax List of Real Property in the Town of Crooked Lake, Cass County, Minnesota, for Taxes for the Year 1950.

	In Whose Name Assessed	To Whom Transferred		Description of Property: Subdivision	Sec. or Lot	Town or Block	Rng.	Number of Acres of Land: Acres	100ths	Inhabitants Assessed Tax in Town	Inhabitants Not Assessed Tax in Town	No. School District	True and Full Valuations: Land Exclusive of Structures and Improvements	Buildings and Other Structures	Machinery Permanently Attached to Real Estate	Total True and Full Value	Assessed Valuations: Rural: Homestead Up to $4,000 20%	Rural: Over $4,000 and Non-Homestead 33⅓%	All Other: Homestead Up to $4,000 25%	All Other: Over $4,000 and Non-Homestead 40%	All Other: Machinery Permanently Attached to Real Estate 33⅓%	Total Assessed Value	Total Assessed Value Equalized by the Board of Review	Final Equalized Value
				(Part of Lot 3 Sec. 27 + Part of Lot 1 Sec. 34-139-26)																				
1	Theresa Schultz				1	1					Yes	No	79	1916		1995		121				121		
													79	230		309		103				103	121	
2	M. H. Canty				2							Yes	80			80	16					16	18	
3	" "				3							"	79	660		739	158					126	150	
													80	550		630	126							
4	" "				4							"	79			79	18					16	18	
													80			80	16							
5	Gaylord & Edith L. Woss				5							No	110	97		207		69				60	69	
													100	80		180		60						
6	" "				6							"	141			141		47				25	28	
													75			75		25						
7	Harry Beck				7							"	171	3660		4471		147				126	147	
													78	300		378		126						
8	Edgar Rudolph				8								90			90	18					16	18	
	" "												80			80	16							
9					9							Yes	89	700 665		1254	177	420				249	292	
												Yes	80	360 (on Cabins)		1045	149	100						Statement forthcoming
10	~~Paul & Dorothy A. Bromquist~~ By Power of Attorney Agnes J. Lewis				10							Yes	110	645 520		1335	147	140				263	277	
												Yes	100	120 349 (cabins)		769	90	173						
11	Ernest E. & Lena C. Minke			N 1/2 of Lot 2 & all of S 1/2 of	1	2						Yes	50	180		230	40					40	47	
													50	150		200		47						
12	" "				2							"	45			45	9					8	9	
													40			40	9							
13	" "				3							"	45			45	9					8	9	
													40			40	9							
14	Charles E. & Eleanor Fairbanks				4							"	40	240		280	56					47	56	
													35	200		235	47							
15	" " "				5							"	40			40	8					7	8	
													35			35	7							
16	Oscar A. Olson				6							No	57			57		17				17	19	
													57			57		17						
17	" "				7							"	517	1780		2297		689				67	79	
													51	150		201		67						
18	Fred H. & Florence L. Neuman				8							"	514	192		706		82				70	82	
													510	160		670		70						
19	" " "			E 1/2 of	9							Yes	665	300 250		1215	93	267				329	378	
													660	760 Pol cabins		1417	93							
20	Jennie A. Bechtel			W 1/2 of	9							Yes	36	120		155	31					26	31	
													30	100		130	26							
													1421	5770		7191	762	1127				1619	1889	
													1274	4805		6079	611	1008						

Valuations by School Districts as Equalized by Department of Taxation

	Sold for Taxes	District No. ..... Rate ..... Mills	District No. ..... Rate ..... Mills	District No. 2 Rate 4 Mills	District No. ..... Rate ..... Mills	District No. ..... Rate ..... Mills	Tax including State Homestead ..... Mills	State Tax on Non-Homestead 4.43 Mills	Special Taxes	Total Taxes		Paid	When Paid: Month	Day	Year	Number of Receipt	March Settlement 1951	June Settlement 1951	Penalty	November Settlement 1951	Penalty	Collections to First Monday in January 1952	Penalty	Delinquent on First Monday in January 1952	Total Delinquent Tax and Penalty	Remarks
		Dollars	Dollars	Dollars	Dollars	Dollars	$ cts.	$ cts.	$ cts.	$ cts.							$ cts.	$ cts.	$ cts.	$ cts.	$ cts.	$ cts.	$ cts.	$ cts.	$ cts.	
1			121				27 70	54		28 24	1	Balance Paid / Part Paid	OCT 1 9 / MAY 3 1		1951 / 1951	1314 / 8262		1445		1297					
2			H 18				4 12			4 12	2	PAID IN FULL	MAY 2 5		1951	7856		412								
3			H 150				34 34			34 34	3	PAID IN FULL	MAY 2 5		1951	7856		3434								
4			H 18				4 12			4 12	4	PAID IN FULL	MAY 2 5		1951	7856		412								
5			69				15 80	30		16 10	5	PAID IN FULL	MAY 3 1		1951	8371		1610								
6			28				6 40	12		6 52	6	PAID IN FULL	MAY 3 1		1951	8371		652								
7			149				34 10	66		34 76	7	PAID IN FULL	MAY 1 7		1951	6853		3476								
8			H 18				4 12			4 12	8	2nd Half Paid / 1st Half Paid	OCT 9 / MAY 2 2		1951 / 1951	1613 / 7613		206		206						
9			H 178 / 120				68 20	52		68 72	9	2nd Half Paid / 1st Half Paid	OCT 9 / MAY 2 2		1951 / 1951	1613 / 7613		3436		3436						Statement forthcoming
10			H 147 / 140				65 68	62		66 30	10	2nd Half Paid / 1st Half Paid	AUG 2 8 / MAY 3 1		1957 / 1951	8117 / 8371		3315		3315						
11	SOLD FOR TAXES		H 47				10 76			10 76	11													1076		
12	SOLD FOR TAXES		H 9				2 06			2 06	12													206		
13	SOLD FOR TAXES		H 9				2 06			2 06	13													206		
14			H 56				12 82			12 82	14	PAID IN FULL	OCT 9		1951	1314				1282						
15			H 8				1 84			1 84	15	PAID IN FULL	OCT 1 0		1951	1314				1 84	16					Bal. pr. due 43c
16			19				4 36	08		4 44	16	PAID IN FULL	MAY 3 1		1951	8262		444								
17			79				18 08	34		18 42	17	PAID IN FULL	MAY 3 1		1951	8262		1842								
18			82				18 76	36		19 12	18	2nd Half Paid / 1st Half Paid	OCT 3 1 / MAY 2 2		1951 / 1951	8374 / 7856		956		956						
19			H 73 / 320				89 94	140		91 34	19	2nd Half Paid / 1st Half Paid	OCT 3 1 / MAY 2 2		1951 / 1951	8374 / 7856		4567		4567						
20			H 31				7 10			7 10	20													710	7147	781
			H 76 / 113 / 189				43 34	4 94		43 28								26185		15345				2194		

Form 3C

Assessment Roll and Tax List of Real Property in the Town of Crooked Lake, Cass County, Minnesota, for Taxes for the Year 1950.

	In Whose Name Assessed	To Whom Transferred	Description of Property: Subdivision	Sec. or Lot	Town or Block	Reg.	Number of Acres of Land: Acres	100ths	No. School District	Indicate Homestead Tax or No	Indicate Homestead Tax or No	True and Full Valuations: Land Exclusive of Structures and Other Improvements	Buildings and Other Structures	Machinery Permanently Attached to Real Estate	Total True and Full Value	Assessed Valuations: Rural: Homestead Up to $4,000 20%	Rural: Over $4,000 and Non-Homestead 33⅓%	All Other: Homestead Up to $4,000 25%	All Other: Over $4,000 and Non-Homestead 40%	Machinery Permanently Attached to Real Estate 33⅓%	Total Assessed Value	Total Assessed Value Examined and Equalized by the Board of Review	Final Equalized Value
												Dollars	Dollars	Dollars	Dollars	Dollars	Dollars	Dollars	Dollars	Dollars	Dollars	Dollars	Dollars
1	Board of Education Unorganized Terr.		E. 1 acre of	10	2				Un.														
2	Martin + Martha Honning			1	3				Ho			84 / 75	644 / 540		732 / 615		244 / 205				205	244	
3	Wm. John + Louisa E. Busch			2					Ho			135 1/2 / 150	350 / 1/2 2 Cabins		485 / 849	117 / 100	292 / 116				216	256	
4	" "		W½ of	3					Vac			75			75	15					15	17	
5	Arthur C. Johnson		E½ of	3					"			100			100	20					20	23	
6																							
7																							
8																							
9																							
10																							
11																							
12																							
13																							
14																							
15																							
16																							
17																							
18																							
19																							
20												444 / 400	1485 / 1258		1929 / 1658	156 / 135	383 / 321				456	539	

	Sold for Taxes	Valuations by School Districts as Equalized by Department of Taxation: District No. ..... Rate ..... Mills	District No. ..... Rate ..... Mills	District No. 1 Rate 8.7 / 9.2 Mills	District No. ..... Rate ..... Mills	District No. ..... Rate ..... Mills	District No. ..... Rate ..... Mills	Tax including State Homestead ..... Mills	State Tax on Non-Homestead 4.49 Mills	Special Taxes	Total Taxes	Paid	When Paid: Month	Day	Year	Number of Receipt	March Settlement 1951	June Settlement 1951	Penalty	November Settlement 1951	Penalty	Collections to First Monday in January 1952	Penalty	Delinquent as First Monday in January 1952	Total Delinquent Tax and Penalty	Remarks
		Dollars	Dollars	Dollars	Dollars	Dollars	Dollars	$ cts.	$ cts.	$ cts.	$ cts.						$ cts.	$ cts.	$ cts.	$ cts.	$ cts.	$ cts.	$ cts.	$ cts.	$ cts.	
1																										
2			344					55 84	108 ✓		5692 ✓	PAID IN FULL	MAY 1	8	1951	6171		5692 ✓							
3			H 117 / 138					58 60	62 ✓		5922 ✓	PAID IN FULL	AUG	23	1951	12315				6312 ✓	158				
4			H 17					3 90			3 90	PAID IN FULL	AUG	23	1951	13778										
5			H 22					5 04			5 04	1st Half Paid / 2nd Half Paid	OCT / MAY	31 / 29	1951 / 1951	7347		252 ✓		252 ✓						
6																										
7																										
8																										
9																										
10																										
11																										
12																										
13																										
14																										
15																										
16																										
17																										
18																										
19																										
20			H 156 / 383 / 539					123 38	170		125 08							5944		6564						

Form 5C

Assessment Roll and Tax List of Real Property in the Town of Crooked Lake, Cass County, Minnesota, for Taxes for the Year 1950.

	In Whose Name Assessed	To Whom Transferred	Description of Property: Subdivision	Sec. or Lot	Town or Block	Rng.	Number of Acres of Land (Acres / 100ths)	No. School District	Individual Homestead Tax or No	Individual Homestead Tax or No	True and Full Valuations: Land Exclusive of Structures and Improvements	Buildings and Other Structures	Machinery Permanently Attached to Real Estate	Total True and Full Value	Assessed Valuations: Rural: Homestead Up to $4,000 20%	Rural: Over $4,000 and Non-Homestead 33⅓%	All Other: Homestead Up to $4,000 25%	All Other: Over $4,000 and Non-Homestead 40%	All Other: Machinery Permanently Attached to Real Estate 33⅓%	Total Assessed Value	Total Assessed Value as Equalized by the Board of Review	Final Equalized Value
	Theodore W. Lawrence, Lawrence Lin		Auditor's Plat of Lake Washburn Outlots (Part of Sec. 16-139-26)								Dollars	Dollars	Dollars	Dollars	Dollars	Dollars	Dollars	Dollars	Dollars	Dollars	Dollars	Dollars
	Loren Hildreth, 1/4 int. + Irene Bachman, 1/4 int.		Outlot B				1	Unorg			1 [illegible] / 20 [illegible]	1 [illegible] / 900		1 [illegible] / 1920		1 [illegible] / 96						
1											99	750		849		283				283	336	
	Alfred H. Barker		Outlot C less part sold								84	240		324		108				108	108	
2								"			76	200		276		92				92	108	
	Wm. + Mayme Wickersham		25' Lot in SE Cor. Outlot C								83	210		293		97				97		
3								"			81	200		281		77				77	91	
	O. J. Du Bois		25' Lot in NE Cor. Outlot C								40	125		165		65				65	65	
4								"			40	125		165		65				65	65	
	William A. + Ada E. Hansen		Outlot D (Part of Outlot C)				9.30	Unorg			275	600	500	2038	175	386						
5								Unorg			850	1138	766 (cabins)	1716	150	322				472	561	
	"	"	Outlot E				1.60	Unorg			1 [illegible] / 200	1 [illegible] / 400	1000	1 [illegible] / 1600	1 [illegible] / 300	1 [illegible] / 1000						
6											150	1000	326 (cabins)	1476	226	112				842	467	
	"	"	Outlot F				9.80	Unorg			65			65	13							
7											60			60	12					12	13	
	"	"	Outlot H				9.90	"			65			65	13							
8											60			60	12					12	13	
	"	"	Outlot H				9.30	"			65			65	13							
9											60			60	12					12	13	
	Marion + Marita Coppock		(Part of Outlot C) boundary of Outlot C																			
10																						
11																						
12																						
13																						
14																						
15																						
16																						
17																						
18																						
19																						
20											905	1890		5795	487	1120				1357	1607	
											826	4077		4903	416	941						

	Sold for Taxes	Validations by School Districts as Equalized by Statement of Taxation: District No. ..... Rate ..... Mills	District No. ..... Rate ..... Mills	District No. 1 Rate 8.7 / 2 [illegible] Mills	District No. ..... Rate ..... Mills	District No. ..... Rate ..... Mills	District No. ..... Rate ..... Mills	Tax including State Homestead ..... Mills	State Tax on Non-Homestead 4.40 Mills	Special Taxes	Total Taxes	Paid	When Paid: Month Day Year	Number of Receipt	March Settlement 1951	June Settlement 1951	Penalty	November Settlement 1951	Penalty	Collections to First Monday in January 1952	Penalty	Delinquent on First Monday in January 1952	Total Delinquent Tax and Penalty	Remarks
		Dollars	Dollars	Dollars	Dollars	Dollars	Dollars	$ cts.	$ cts.	$ cts.	$ cts.				$ cts.	$ cts.	$ cts.	$ cts.	$ cts.	$ cts.	$ cts.	$ cts.	$ cts.	
1			336					7690	148		7838	PAID IN FULL	MAY 3 1 1951	1387		7838								
2			108					2472	48		2520	PAID IN FULL	FEB 15 1951	1636	2520									
3			91					2087	40		2122	PAID IN FULL	APR 2 6 1951	4415		2122								
4			65					1488	28		1516	PAID IN FULL	MAY 3 1 1951	5401		1516								
			H 175 / 386									2nd Half Paid	SEP 1 1 1951	12785										
5								12846	170		13010	2nd Half Paid	MAY 1 6 1951	6610		6505		6505						
			H 273 / 734									2nd Half Paid	SEP 1 1 1951	12785										
6								9316	58		9374	2nd Half Paid	MAY 1 6 1951	6610		4687		4687						
7			H 13					298			298	2nd Half Paid	SEP 1 1 1951	12785										
												2nd Half Paid	MAY 1 6 1951	6610		149		149						
8			H 13					298			298	2nd Half Paid	SEP 1 1 1951	12785										
												2nd Half Paid	MAY 1 6 1951	6610		149		149						
9			H 13					298			298	2nd Half Paid	SEP 1 1 1951	12785										
												2nd Half Paid	MAY 1 6 1951	6610		149		149						
10																								
11																								
12																								
13																								
14																								
15																								
16																								
17																								
18																								
19																								
20			H 487 / 1120 / 1607					36787	492		37274				2500	23115		11637						

Assessment Roll and Tax List of Real Property in the Town of Crooked Lake, Cass County, Minnesota, for Taxes for the Year 1950.

Form 5C. Island Data Product, Minneapolis

Barnacy Plat in Outing village for 1950.

	In Whose Name Assessed	To Whom Transferred	Description of Property: Subdivision (Tingdale Bros. – Roosevelt Trails)	Sec. or Lot	Town or Block	Reg.	Number of Acres of Land (Acres / Hdths)	No. School District	Indicate Homestead Yes or No	Indicate Agricultural Yes or No	True and Full Valuations: Land Exclusive of Structures and Improvements	Buildings and Other Structures	Machinery Permanently Attached to Real Estate	Total True and Full Value	Assessed Valuations: Rural: Homestead Up to $4,000 20%	Rural: Over $4,000 and Non-Homestead 33⅓%	All Other: Homestead Up to $4,000 25%	All Other: Over $4,000 and Non-Homestead 40%	All Other: Machinery Permanently Attached to Real Estate 33⅓%	Total Assessed Value	Total Assessed Value as Equalized by the Tax Court of Review	Final Equalized Value
							Acres / Hdths				Dollars	Dollars	Dollars	Dollars	Dollars	Dollars	Dollars	Dollars	Dollars	Dollars	Dollars	Dollars
1	Reinhart A. + Raymond J. Bladorn			1	23			Un	Ne		93 / 30			93 / 30		11 / 10				10	11	
	John H. + Margaret M. Bohanon										93 / 30			93 / 30		11 / 10				10	11	
2				2					"		93 / 30			93 / 30		11 / 10				10	11	
3	George R. + Esther L. Karen			3					"		93 / 30			93 / 30		11 / 10				10	11	
4	Lake Shore Improvement Co.			4					"		93 / 30			93 / 30		11 / 10				10	11	
5	" "			5					"		93 / 30			93 / 30		11 / 10				10	11	
6	State of Minnesota			6																		
7	State of Minnesota			7																		
8	Lake Shore Improvement Co.			8					"		93 / 30			93 / 30		11 / 10				10	11	
9																						
10	Reinhart A. + Raymond J. Bladorn			1	24				"		97 / 48	36 / 30		70 / 78		26				26	30	
11	John H. + Margaret M. Bohanon			2					"		93 / 24	420	447	1000 / 891	149	8				8	7	
12	George R. + Esther L. Karen			3					"		97 / 49	420 / 350	54	1000 / 899	18	133				133	158	
13	Lake Shore Improvement Co.			4					"		97 / 51	140 / 150		237 / 201		67				67	77	
14	" "			5					"		93 / 24			93 / 24		8				8	7	
15	Herbert W. + Minna Schauer			6					"		93 / 24			93 / 24		8				8	7	
16	" " "			7					"		93 / 24			93 / 24		8				8	7	
17	Lake Shore Improvement Co.			8					"		93 / 24			93 / 24		8				8	7	
18	" "			9					"		93 / 24			93 / 24		8				8	7	
19																						
20																						
											595 / 472	636 / 530		1161 / 1002		387 / 334				334	387	

Valuations by School Districts as Equalized by Department of Taxation

	Sold for Taxes	Rate Nov. 1949 Rate 21 Mill	District No. ..... Rate ..... Mills	District No. ..... Rate ..... Mills	District No. ..... Rate ..... Mills	District No. ..... Rate ..... Mills	District No. ..... Rate ..... Mills	Tax Including State Homestead ..... Mills	State Tax on Non-Homestead 4.48 Mills	Special Taxes	Total Taxes		Paid	When Paid (Month Day Year)	Number of Receipt	March Settlement 1951	June Settlement 1951	Penalty	November Settlement 1951	Penalty	Collections to First Monday in January 1952	Penalty	Delinquent on First Monday in January 1952	Total Delinquent Tax and Penalty	Remarks
		Dollars	Dollars	Dollars	Dollars	Dollars	Dollars	$ cts.	$ cts.	$ cts.	$ cts.					$ cts.	$ cts.	$ cts.	$ cts.	$ cts.	$ cts.	$ cts.	$ cts.	$ cts.	
1		11						236	06		242	1	PAID IN FULL	MAY 17 1951	6833		242								
2		11						236	06		242	2	PAID IN FULL	OCT 4 1951	12748				242	08					
3		11						236	06		242	3											242	8	266
4		44 / 77	Abatement # 4842					158 / 236	06		158 / 242	4											150		.93 Abated
5		# 77	" # 4842					158 / 236	06		158 / 242	5											150		.92 "
6												6													
7												7													
8	SOLD FOR TAXES	11						236	06		242	8	PAID IN FULL	MAY 15 1951	6436		242								
9												9													
10		30						642	14		656	10	PAID IN FULL	MAY 17 1951	6833		656								
11		149 / 9						3.18 / 196	66 / 04		3284 / 196	11	PAID IN FULL	SEP 5 1951	12372				3284 / 196	78					30.58 added
12		158						3380	70		3472	12	PAID IN FULL	OCT 3 1951	14214				3472	14					30.58 abstracted
13		44 / 79	Abatement # 4842					1006 / 1690	34		1024	13											1006		2.18 Abated
14		# 5 / 9	" # 4842					1006 / 192	04		196	14											106		.90 "
15		9						192	04		196	15	PAID IN FULL	APR 23 1951	4816		196								
16		9						192	04		196	16	PAID IN FULL	APR 23 1951	4816		196								
17	SOLD FOR TAXES	9						192	04		196	17	PAID IN FULL	MAY 15 1951	6436		196								
18	SOLD FOR TAXES	9						192	04		196	18	PAID IN FULL	MAY 15 1951	6436		196								
19												19													
20												20													
		387						8780	178		8458						1924		3888				1654		9.92

Form 3C

Assessment Roll and Tax List of Real Property in the Town of Crooked Lake, Cass County, Minnesota, for Taxes for the Year 1950.

In Whose Name Assessed	To Whom Transferred	Description of Property: Subdivision	Sec. or Lot	Town or Block	Reg.	Number of Acres of Land: Acres	Hills	Sch. District	Indicates Land Assessed Tax or No	Indicates Improvements Assessed Tax or No	True and Full Valuations: Land Exclusive of Structures Or Improvements (Dollars)	Buildings and Other Structures (Dollars)	Machinery Permanently Attached to Real Estate (Dollars)	Total True and Full Value (Dollars)	Assessed Valuations: Rural: Homestead Up to $4,000 20% (Dollars)	Rural: Over $4,000 and Non-Homestead 33⅓% (Dollars)	All Other: Homestead Up to $4,000 25% (Dollars)	All Other: Over $4,000 and Non-Homestead 40% (Dollars)	All Other: Machinery Permanently Attached to Real Estate 33⅓% (Dollars)	Total Assessed Value (Dollars)	Total Assessed Value as Equalized by the Board of Review (Dollars)	Final Equalized Value (Dollars)
Wm. & Florence A. Olson		Lowana Heights Lot 5 Sec. 25-139-26	1					Un.	No		193 / 30			193 / 30		64 / 10				64 / 10		64
Frank E. Evarts ½ int. & R.C. Riedesel ½ int			2					"	"		654 / 49	600 / 500		654 / 549		218 / 183				218 / 183		218
J. S. & Christine M. Charleh			3					"	"		660 / 66	670 / 570		670 / 570		226 / 190				226 / 190		226
Earl O. Miller		From SW Cor., run E. 120', then N. to no. line, W & S to the beg.	4					"	"		39 / 36			39 / 36		13 / 12				13 / 12		13
Oscar Popken	Alphonse C. Kel	Bal. of Lot	4					"	"		654 / 47	450 / 374		654 / 423		162 / 141				162 / 141		168
" "	Ronald Helsey		5					"	"		42 / 39			42 / 39		14 / 13				14 / 13		14
" "			6					"	"		42 / 39			42 / 39		14 / 13				14 / 13		14
Ernest F. Meinke			7					"	"		348 / 44	300 / 250		648 / 294		116 / 98				116 / 98		116
Oscar Popken			8					"	"		42 / 39			42 / 39		14 / 13				14 / 13		14
" "			9					"	"		42 / 39			42 / 39		14 / 13				14 / 13		14
Russell W. Hunt			10					"	"		42 / 39			42 / 39		14 / 13				14 / 13		14
Oscar Popken			11					"	"		42 / 39			42 / 39		14 / 13				14 / 13		14
" "			12					"	"		42 / 39			42 / 39		14 / 13				14 / 13		14
" "			13					"	"		42 / 39			42 / 39		14 / 13				14 / 13		14
R.C. Riedesel & E.C. Evarts		E. 92' x 79' of Outlot a	15					"	"		33 / 31	130 / 125		163 / 156		54 / 52				54 / 52		61
Wm. & Florence A. Olson		Outlot a less E. 92' x 79'	16					Used / No	"		10 / 100	510 / 318	425 / 264	935 / 682	104 / 105	136 / 88				240 / 193		230
Lina Meinke		Outlot B	17					" / No	"		100 / 100	575 / 475		675 / 575		225 / 195				225 / 195		230
Ray & Althea Betzer		Outlot C less 30' on N. side	18					"	"		126 / 114			126 / 114		42 / 38				42 / 38		42
			19																			
			20																			
											1008 / 925	3581 / 2933		4589 / 3858	124 / 105	1303 / 1111				1216 / 1427		

Valuations by School Districts as Equalized by Department of Taxation

Sold for Taxes	Tax including State Homestead (Mills)	State Tax on Non-Homestead (Mills)	Special Taxes	Total Taxes	Paid	When Paid (Month Day Year)	Number of Receipt	March Settlement 1951	June Settlement 1951	Penalty	November Settlement 1951	Penalty	Collections to First Monday in January 1952	Penalty	Delinquent on First Monday in January 1952	Total Delinquent Tax and Penalty	Remarks
	2.52	4.40		258	2nd Half Paid / 1st Half Paid	OCT 3 1 1951 / MAY 3 1 1951	13981 / 8569		129		129						
	49.90	96		50 86	PAID IN FULL	MAY 3 1 1951	8421		5086								
	51.72	100		52 72	PAID IN FULL	APR 3 3 1951	4381		5272								
SOLD FOR TAXES	2.98	06		304											304	334	
	38.46	74		3920	PAID IN FULL	MAY 2 8 1951	7627		3924								Abatement pending
	3.20	06		326	PAID IN FULL	MAY 2 8 1951	7627		326								" "
	3.20	06		326	PAID IN FULL	MAY 3 1 1951	1613		326								" "
	26.54	52		2706	PAID IN FULL	MAY 3 1 1951	[illegible]		2706								
	3.20	06		326	2nd Half Paid / 1st Half Paid	OCT 2 0 1951 / MAY 2 8 1951	7628 / 7627		163		163						Abatement pending
	3.20	06		326	2nd Half Paid / 1st Half Paid	OCT 2 0 1951 / MAY 2 8 1951	7628 / 7627		163		163						" "
	3.20	06		326	PAID IN FULL	APR 3 3 1951	4819		326								
	3.20	06		326	2nd Half Paid / 1st Half Paid	OCT 2 0 1951 / MAY 2 8 1951	7628 / 7627		163		163						Abatement pending
	3.20	06		326	2nd Half Paid / 1st Half Paid	OCT 2 0 1951 / MAY 2 8 1951	7628 / 7627		163		163						" "
	3.20	06		326	2nd Half Paid / 1st Half Paid	OCT 2 0 1951 / MAY 2 8 1951	7628 / 7627		163		163						" "
	13.04	26		1330	PAID IN FULL	MAY 3 1 1951	[illegible]		1330								
	47.20	46		4966	2nd Half Paid / 1st Half Paid	OCT 3 1 1951 / MAY 3 1 1951	13981 / [illegible]		2483		2483						
	47.20	102		5022	PAID IN FULL	MAY 3 1 1951	[illegible]		5022								
SOLD FOR TAXES	8.98	18		916											916		
H 124 / 439 / 563	1204 72 / 197 72 / 3181 4	574		32388					27241		5427				1820		

Form 5C

Assessment Roll and Tax List of Real Property in the Town of Crooked Lake, Cass County, Minnesota, for Taxes for the Year 1950.

	In Whose Name Assessed	To Whom Transferred	Description of Property: Subdivision (All of Lot 2 Sec. 14-139-26)	Sec. or Lot	Town or Block	Reg.	Number of Acres of Land (Acres / Mills)	No. School District	Indicate Homestead Tax or No	Indicate Agricultural Tax or No	True and Full Valuations: Land Exclusive of Structures and Improvements	Buildings and Other Structures	Machinery Permanently Attached to Real Estate	Total True and Full Value	Assessed Valuations: Rural: Homestead Up to $4,000 20%	Rural: Over $4,000 and Non-Homestead 33⅓%	All Other: Homestead Up to $4,000 25%	All Other: Over $4,000 and Non-Homestead 40%	Machinery Permanently Attached to Real Estate 33⅓%	Total Assessed Value	Total Assessed Value as Equalized by the Board of Review	Final Equalized Value
											Dollars	Dollars	Dollars	Dollars	Dollars	Dollars	Dollars	Dollars	Dollars	Dollars	Dollars	Dollars
1	W. C. Slatten			1			42 / 39	Unorg	No		42 / 39			42 / 39		13				13	14	
2	Walter E. Hanson			2			42 / 39	"	"		42 / 39			42 / 39		13				13	14	
3	" "			3			42 / 39	"	"		42 / 39			42 / 39		13				13	14	
4	" "			4			42 / 39	"	"		42 / 39			42 / 39		13				13	14	
5	" "			5			354 / 50	"	"		354 / 50	300 / 250		654 / 300		118 / 100				118 / 100	118	
6	Rudolph E. Nelson			6			54 / 51	"	"		54 / 51	300 / 300		354 / 351		139 / 117				139 / 117	139	
7	" "			7			24 / 21	"	"		24 / 21			24 / 21		8 / 7				8 / 7	8	
8	H. L. Lawker			8			354 / 47	"	"		354 / 47	300 / 200		654 / 247		98 / 83				98 / 83	98	
9	Lauritz C. & Helene R. Hanson			9			42 / 39	"	"		42 / 39			42 / 39		14 / 13				14 / 13	14	
10	" "			10			42 / 39	"	"		42 / 39			42 / 39		14 / 13				14 / 13	14	
11	" "			11			42 / 39	"	"		42 / 39			42 / 39		14 / 13				14 / 13	14	
12	" "			12			42 / 39	"	"		42 / 39			42 / 39		14 / 13				14 / 13	14	
13	" "			13			42 / 39	"	"		42 / 39			42 / 39		14 / 13				14 / 13	14	
14	" "			14			42 / 39	"	"		42 / 39			42 / 39		14 / 13				14 / 13	14	
15	" "			15			354 / 50	"	"		354 / 50	300 / 250		654 / 300		118 / 100				118 / 100	118	
16	" "			16			42 / 39	"	"		42 / 39			42 / 39		14 / 13				14 / 13	14	
17	" "			17			42 / 39	"	"		42 / 39			42 / 39		14 / 13				14 / 13	14	
18	" "			18			42 / 39	"	"		42 / 39			42 / 39		14 / 13				14 / 13	14	
19	" "			19			42 / 39	"	"		42 / 39			42 / 39		14 / 13				14 / 13	14	
20	" "			20			42 / 39	"	"		42 / 39			42 / 39		14 / 13				14 / 13	14	
											873 / 606	1300 / 1000		2073 / 1606		691 / 602				691 / 602	691	

Valuations by School Districts as Equalized by Department of Taxation

	Sold for Taxes	District No. 21 Rate 34 Mills	District No. ..... Rate ..... Mills	District No. ..... Rate ..... Mills	District No. ..... Rate ..... Mills	District No. ..... Rate ..... Mills	District No. ..... Rate ..... Mills	Tax including State Homestead ..... Mills	State Tax on Non-Homestead 4.4 Mills	Special Taxes	Total Taxes	Paid	When Paid (Month Day Year)	Number of Receipt	March Settlement 1951	June Settlement 1951	Penalty	November Settlement 1951	Penalty	Collections to First Monday in January 1952	Penalty	Delinquent on First Monday in January 1952	Total Delinquent Tax and Penalty	Remarks
		Dollars	Dollars	Dollars	Dollars	Dollars	Dollars	$ cts.	$ cts.	$ cts.	$ cts.				$ cts.	$ cts.	$ cts.	$ cts.	$ cts.	$ cts.	$ cts.	$ cts.	$ cts.	
1		14						3 00	06		3 06	1 PAID IN FULL	MAY 3 1 1951	16112		3 06								
2		H 8 / 14	Abate. # 4661					1 72 / 3 00	06		1 72 / 3 06	2 PAID IN FULL	MAY 2 2 1951	6987		1 72								1.34 Abated
3		H 8 / 14	"	"				1 72 / 3 00	06		1 72 / 3 06	3 PAID IN FULL	MAY 2 2 1951	6987		1 72								1.34 "
4		H 8 / 14	"	"				1 72 / 3 00	06		1 72 / 3 06	4 PAID IN FULL	MAY 2 2 1951	6987		1 72								1.34 "
5		H 72 / 118	"	"				15 38 / 25 74	52		15 38 / 25 76	5 PAID IN FULL	MAY 2 2 1951	6987		15 38								10.38 Abated
6		139						29 72	62		30 34	6 PAID IN FULL	APR 2 2 1951	4878		30 34								
7		8						1 72	04		1 76	7 PAID IN FULL	APR 2 2 1951	4878		1 76								
8		98						20 96	44		21 40	8 1st Half Paid	APR 2 2 1951	4125		10 70						10 70	11 77	
9		14						3 00	06		3 06	9 1st Half Paid	MAY 3 1 1951			1 53						1 53	1 68	
10		14						3 00	06		3 06	10 1st Half Paid	MAY 3 1 1951	5820		1 53						1 53	1 68	
11		14						3 00	06		3 06	11 1st Half Paid	MAY 3 1 1951			1 53						1 53	1 68	
12		14						3 00	06		3 06	12 1st Half Paid	MAY 3 1 1951			1 53						1 53	1 68	
13		14						3 00	06		3 06	13 1st Half Paid	MAY 3 1 1951			1 53						1 53	1 68	
14		14						3 00	06		3 06	14 1st Half Paid	MAY 3 1 1951			1 53						1 53	1 68	
15		118						25 24	52		25 76	15 1st Half Paid	MAY 3 1 1951	5820		12 88						12 88	14 17	
16		14						3 00	06		3 06	16 1st Half Paid	MAY 3 1 1951			1 53						1 53	1 68	
17		14						3 00	06		3 06	17 1st Half Paid	MAY 3 1 1951			1 53						1 53	1 68	
18		14						3 00	06		3 06	18 1st Half Paid	MAY 3 1 1951			1 53						1 53	1 68	
19		14						3 00	06		3 06	19 1st Half Paid	MAY 3 1 1951			1 53						1 53	1 68	
20		14						3 00	06		3 06	20 1st Half Paid	MAY 3 1 1951			1 53						1 53	1 68	
		691						147 88	3 04		150 92					96 11						40 41		14.40

Form 1C

Assessment Roll and Tax List of Real Property in the Town of Crooked Lake, Cass County, Minnesota, for Taxes for the Year 1950.

	In Whose Name Assessed	To Whom Transferred	Description of Property: Subdivision	Sec. or Lot	Town or Block	Rng.	Number of Acres of Land (Acres / 100ths)	No. School District	Indicate if assessed Tax or No	Indicate if assessed Tax or No	True and Full Valuations: Land Exclusive of Structures and Improvements (Dollars)	Buildings and Other Structures (Dollars)	Machinery Permanently Attached to Real Estate (Dollars)	Total True and Full Value (Dollars)	Assessed Valuations: Rural: Homestead Up to $4,000 20% (Dollars)	Rural: Over $4,000 and Non-Homestead 33⅓% (Dollars)	All Other: Homestead Up to $4,000 25% (Dollars)	All Other: Over $4,000 and Non-Homestead 40% (Dollars)	Machinery Permanently Attached to Real Estate 33⅓% (Dollars)	Total Assessed Value (Dollars)	Total Assessed Value as Equalized by Department of Revenue (Dollars)	Final Equalized Value (Dollars)
1	Lauritz C. & Helene R. Hanson		Roosevelt Lake Heights	21				5/10			33			33		11				11		
											30			30		10				10	11	
2	Wolfgang F. & Anna Pamucka			22				"			33			33		11				11		
											30			30		10				10	11	
3	Wolfgang F. Pamucka			23				"			54	245		299		113						
											50	228		278		96				96	113	
4	Wolfgang F. & Anna Pamucka			24				"			33			33		11				11		
											30			30		10				10	11	
5	" " "			25				"			33			33		11				11		
											30			30		10				10	11	
6	" " "			26				"			33			33		11				11		
											30			30		10				10	11	
7	R. C. Nygren			27				"			42	180		222		74				74		
	State of Minnesota										39	150		189		63				63	74	
8				28																		
9	Maurice M. & Ella Buchlen			29				"			66	180		246		82						
											60	150		210		70				70	82	
10																						
11	Lauritz C. & Helene R. Hanson		S½ of Outlot	a				"			33			33		11						
											30			30		10				10	11	
12	" " "		N½ of Outlot	a				"			33			33		11						
											30			30		10				10	11	
13																						
14																						
15																						
16																						
17																						
18																						
19																						
20																						
											393	645		1038		346						
											359	538		897		299				299	340	

Valuations by School Districts as Equalized by Department of Revenue

Sold for Taxes	District No. 2 Rate 21 Mills	District No. ..... Rate ..... Mills	District No. ..... Rate ..... Mills	District No. ..... Rate ..... Mills	District No. ..... Rate ..... Mills	District No. ..... Rate ..... Mills	Tax including State Homestead ..... Mills	State Tax on Non-Homestead 4.40 Mills	Special Taxes	Total Taxes	Paid	When Paid (Month Day Year)	Number of Receipt	March Settlement 1951	June Settlement 1951	Penalty	November Settlement 1951	Penalty	Collections to First Monday in January 1952	Penalty	Delinquent on First Monday in January 1952	Total Delinquent Tax and Penalty	Remarks
	Dollars	Dollars	Dollars	Dollars	Dollars	Dollars	$ cts.	$ cts.	$ cts.	$ cts.				$ cts.	$ cts.	$ cts.	$ cts.	$ cts.	$ cts.	$ cts.	$ cts.	$ cts.	
1	11						236	06		242	Tax Not Paid	MAY 21 1951	8820		121							121 133	
2	11						236	06		242	Tax Not Paid	MAY 21 1951			121		121						
3	113						2416	50		2466	Tax Not Paid	MAY 21 1951			1233		1233						
4	11						236	06		242	2nd Half Paid	OCT 3 1951	14215										
											Tax Not Paid	MAY 21 1951	7860		121		121						
5	11						236	06		242	2nd Half Paid	OCT 3 1951											
											Tax Not Paid	MAY 21 1951			121		121						
6	11						236	06		242	2nd Half Paid	OCT 3 1951											
											Tax Not Paid	MAY 21 1951			121		121						
7	74						1582	32		1614	PAID IN FULL	APR 23 1951	4823		1614								
8																							
9	82						1754	36		1790	PAID IN FULL	MAY 19 1951	7332		1790								
10																							
11	11						236	06		242	Tax Not Paid	MAY 21 1951	8820		121							121 133	
12	11						236	06		242	PAID IN FULL	MAY 21 1951	8819		242								
13																							
14																							
15																							
16																							
17																							
18																							
19																							
20																							
	346						7404	160		7564					5665		1717					242	

Form 1C

Assessment Roll and Tax List of Real Property in the Town of Crooked Lake,

In whose name assessed	To whom transferred	No.	Description of property: Subdivision	Sec. or Lot	Town or Block	Reg.	Number of Acres of Land: Acres	100ths	No. School District	Indicate Homestead Tax by Yes	Indicate Agricultural Tax by Yes	True and Full Valuations: Land (Exclusive of Structures and Improvements)	Buildings and Other Structures	Machinery Permanently Attached to Real Estate	Total True and Full Value	Assessed Valuations: Rural: Homestead Up to $4,000 20%	Rural: Over $4,000 and Non-Homestead 33⅓%	All Other: Homestead Up to $4,000 25%	All Other: Over $4,000 and Non-Homestead 40%	Machinery Permanently Attached to Real Estate 33⅓%	Total Assessed Value	Total Assessed Value as Equalized by Board of Review	Final Equalized Value
			Roosevelt Sec																				
			Lot 2 except N. 440' Sec. 27-139-26)																				
Barlow Realty Co.		1		1	1				W 720			51 / 45			51 / 45		17 / 15				15	17	
" "		2		2					"			51 / 45			51 / 45		17 / 15				15	17	
Neuman Hanson ½ & John & Myrion Huggett's		3		3					"			51 / 45			51 / 45		17 / 15				15	17	
" " " "		4		4					"			51 / 45			51 / 45		17 / 15				15	17	
" " " "		5		5					"			51 / 45			51 / 45		17 / 15				15	17	
" " " "		6		6					"			54 / 48			54 / 48		18 / 16				16	18	
Carl O. & Agnes E. Eklund		7		7					"			99 / 90			99 / 90		33 / 30				30	33	
~~Chas. M. & Amanda Dittrich~~ Allan C. Dahlquist		8		8					"			75 / 75			75 / 75		25 / 25				25	28	
" " "		9	"	9					"			66 / 60			66 / 60		22 / 20				20	22	
" " "		10	"	10					"			51 / 51			51 / 51		17 / 17				17	17	
" " "		11	"	11					"			51 / 51			51 / 51		17 / 17				17	17	
" " "		12	"	12					"			51 / 51			51 / 51		17 / 17				17	17	
" " "		13	"	13					"			51 / 45			51 / 45		17 / 15				15	17	
State of Minnesota		14		1	2																		
State of Minnesota		15		2																			
State of Minnesota		16		1	3																		
William Henry Aurandt		17		2					"			51 / 45			51 / 45		17 / 15				15	17	
State of Minnesota		18		3																			
State of Minnesota		19		4																			
State of Minnesota		20		5																			
												831 / 741			831 / 741		277 / 247				247	277	

	Sold for Taxes	Valuations by School Districts as Equalized by Department of Taxation: District No. Rate Mills	District No. Rate Mills	District No. Rate Mills	District No. Rate Mills	District No. Rate Mills	Tax including State Homestead	State Tax on Non-Homestead 4.40 Mills	Special Taxes	Total Taxes	Paid	When Paid (Month Day Year)	Number of Receipt	March Settlement 1951	June Settlement 1951	Penalty	November Settlement 1951	Penalty	Collections to First Monday in January 1952	Penalty	Delinquent on First Monday in January 1952	Total Delinquent Tax and Penalty	Remarks
		Dollars	Dollars	Dollars	Dollars	Dollars	$ cts.	$ cts.	$ cts.	$ cts.				$ cts.	$ cts.	$ cts.	$ cts.	$ cts.	$ cts.	$ cts.	$ cts.	$ cts.	
1		17					364	08		372	PAID IN FULL	MAY 3 1 1951	2829		372								
2		17					364	08		372	PAID IN FULL	MAY 3 1 1951	2829		372								
3	SOLD FOR TAXES	17					364	08		372											372		
4	SOLD FOR TAXES	17					364	08		372											372		
5	SOLD FOR TAXES	17					364	08		372											372		
6	SOLD FOR TAXES	18					384	08		392											392		
7		33					706	14		720	PAID IN FULL	APR 2 3 1951	4817		720								
8		28					598	12		610	PAID IN FULL	APR 2 3 1951	5510		610								
9		22					470	10		480	PAID IN FULL	APR 2 3 1951			480								
10		19					406	08		414	PAID IN FULL	APR 2 3 1951	4817		414								
11		19					406	08		414	PAID IN FULL	APR 2 3 1951			414								
12		19					406	08		414	PAID IN FULL	APR 2 3 1951			414								
13		17					364	08		372	PAID IN FULL	APR 2 3 1951			372								
14																							
15																							
16																							
17	SOLD FOR TAXES	17					364	08		372											372		
18																							
19																							
20																							
		277					5924	124		6048					4168						1880		

Form 5C

Assessment Roll and Tax List of Real Property in the Town of Crooked Lake, Cass County, Minnesota, for Taxes for the Year 1950.

	IN WHOSE NAME ASSESSED	TO WHOM TRANSFERRED	DESCRIPTION OF PROPERTY: SUBDIVISION	Sec. or Lot	Town or Block	Reg.	Number of Acres of Land: Acres	Tenths	No. School District	Indicates Homestead Tax or No	Indicates Agricultural Tax or No	TRUE AND FULL VALUATIONS: LAND Exclusive of Structures and Improvements	BUILDINGS and Other Structures	MACHINERY Permanently Attached to Real Estate	TOTAL True and Full Value	ASSESSED VALUATIONS: RURAL: Homestead Up to $4,000 20%	RURAL: Over $4,000 and Non-Homestead 33⅓%	ALL OTHER: Homestead Up to $4,000 25%	ALL OTHER: Over $4,000 and Non-Homestead 40%	MACHINERY Permanently Attached to Real Estate 33⅓%	TOTAL ASSESSED VALUE	Total Assessed Value as Equalized by the Board of Review	FINAL EQUALIZED VALUE
							Acres	100ths				Dollars	Dollars	Dollars	Dollars	Dollars	Dollars	Dollars	Dollars	Dollars	Dollars	Dollars	Dollars
1	State of Minnesota		Roosevelt Soo	6	3				Co.														
2	State of Minnesota			7																			
3	State of Minnesota			8																			
4	State of Minnesota			9																			
5	State of Minnesota			10																			
6	State of Minnesota			11																			
7	State of Minnesota			12																			
8	State of Minnesota			13																			
9	State of Minnesota			14																			
10	State of Minnesota			15																			
11	State of Minnesota																						
12																							
13																							
14																							
15																							
16																							
17																							
18																							
19																							
20																							

	SOLD FOR TAXES	VALUATIONS BY SCHOOL DISTRICTS AS EQUALIZED BY DEPARTMENT OF TAXATION: District No.... Rate..... .....Mills	District No.... Rate..... .....Mills	District No.... Rate..... .....Mills	District No.... Rate..... .....Mills	District No.... Rate..... .....Mills	District No.... Rate..... .....Mills	Tax including State Homestead .....Mills	State Tax on Non-Homestead .....Mills	SPECIAL TAXES	TOTAL TAXES	PAID	WHEN PAID: Month	Day	Year	Number of Receipt	March Settlement 1951	June Settlement 1951	Penalty	November Settlement 1951	Penalty	Collections to First Monday in January 1952	Penalty	Delinquent on First Monday in January 1952	Total Delinquent Tax and Penalty	REMARKS
		Dollars	Dollars	Dollars	Dollars	Dollars	Dollars	$ cts.	$ cts.	$ cts.	$ cts.						$ cts.	$ cts.	$ cts.	$ cts.	$ cts.	$ cts.	$ cts.	$ cts.	$ cts.	
1																										
2																										
3																										
4																										
5																										
6																										
7																										
8																										
9																										
10																										
11																										
12																										
13																										
14																										
15																										
16																										
17																										
18																										
19																										
20																										

Assessment Roll and Tax List of Real Property in the Town of Crooked Lake, Cass County, Minnesota, for Taxes for the Year 1950.

Form 5C

| | In whose name assessed | To whom transferred | Description of property: Subdivision | Sec. or Block | Town or | Rng. | Number of Acres of Land: Acres | 100ths | No. School District | Indicate Homestead Yes or No | Indicate Anti-Anti-Anti-

Assessment Roll and Tax List of Real Property in the Town of Crooked Lake, Cass County, Minnesota, for Taxes for the Year 1950.

FORM 5C. MILLER DATE COMPANY, MINNEAPOLIS

	In Whose Name Assessed	To Whom Transferred	Description of Property: Subdivision	Sec. or Lot	Town or Block	Reg.	Number of Acres of Land: Acres	100ths	No. School District	Indicate Homestead Yes or No	Indicate Agricultural Yes or No	True and Full Valuations: Land Exclusive of Structures and Improvements	Buildings and Other Structures	Machinery Permanently Attached to Real Estate	Total True and Full Value	Assessed Valuations: Rural: Homestead Up to $4,000 20%	Rural: Over $4,000 and Non-Homestead 33⅓%	All Other: Homestead Up to $4,000 25%	All Other: Over $4,000 and Non-Homestead 40%	Machinery Permanently Attached to Real Estate 33⅓%	Total Assessed Value	Total Assessed Value as Equalized by the Board of Review	Final Equalized Value
												Dollars	Dollars	Dollars	Dollars	Dollars	Dollars	Dollars	Dollars	Dollars	Dollars	Dollars	Dollars
			East of Outlet "B" of Andrew's Addition of Lake Washburn Outlots																				
	Raymond & Rachel Hilbrech			4	3		Less N. 219'		un	No		66	200		266		266				266		
	" " "											220	660		880		880				880		
				5	Less N. 33' of E. 68'		Less N. 219'					99	396		495		495				495		
												30	330		360		360				360		
	Frank L. & Erma E. Ballard		N. 33' of E. 68' of Lot	5					"			33			33		33				33		
												30			30		30				30		
	" " "		E. 280' of	6					"			17			17		17				17		
												51			51		51				51		
	Harry & Elena Wagner	Paul L. Rees		5	Less E. 280'		N. 219' of		"			27			27		27				27		
												24			24		24				24		
	Henrietta Hitz		W. 227' of	6			N. 1/2 of		"			33			33		33				33		
												30			30		30				30		
	Frank L. & Erma E. Ballard			7			S. 1/2 of		"			33			33		33				33		
												30			30		30				30		
	Harry & Helena Wagner			8					"			42			42		42				42		
												39			39		39				39		
	Harry & Elena Wagner			9					"			51	360		411		411				411		
												270	301		351		351				351		
	" " "			10					"			27			27		27				27		
												51			51		51				51		
	Paul L. Rees		N. 219' of Lot	4								33			33		33				33		
												15			15		15				15		
	" " "		N. 219' of Lot	5								15			15		15				15		
	Frank L. & Erma E. Ballard		W. 1/2 of	7																			
	Henrietta Hitz		W. 227' of S. 1/2 of	7																			
15																							
16																							
17																							
18																							
19																							
20												435	1476		1911		637						
												375	1281		1626		542				542	637	

	Sold for Taxes	Valuations by School Districts as Equalized by Department of Taxation: District No. Rate ... Mills	District No. Rate ... Mills	District No. Rate ... Mills	District No. Rate ... Mills	District No. Rate ... Mills	District No. Rate ... Mills	Tax Including State Homestead ... Mills	State Tax on Non-Homestead 4.4 Mills	Special Taxes	Total Taxes	Paid	When Paid	Number of Receipt	March Settlement 1931	June Settlement 1951	Penalty	November Settlement 1951	Penalty	Collections to First Monday in January 1952	Penalty	Delinquent on First Monday in January 1952	Total Delinquent Tax and Penalty	Remarks
		Dollars	Dollars	Dollars	Dollars	Dollars	Dollars	$ cts.	$ cts.	$ cts.	$ cts.		Month Day Year		$ cts.	$ cts.	$ cts.	$ cts.	$ cts.	$ cts.	$ cts.	$ cts.	$ cts.	
1		267						5604	116		5720	PAID IN FULL	MAY 29 1951	8708		5458								2.42 on lots 3 & 4
2		143						3058	62		3120	PAID IN FULL	MAY 29 1951	8708		2912								1.21
3		11						236	06		242	PAID IN FULL	MAY 29 1951	8709		242								
4		19						406	08		414	PAID IN FULL	MAY 29 1951	8709		414								
5		9						192	04		196	PAID IN FULL	MAY 31 1951	8778		196								
6	SOLD FOR TAXES	11						236	06		242	PAID IN FULL	APR. 3 1951	8611		242								
7		11						236	06		242	PAID IN FULL	MAY 29 1951	8709		242								
8		14						300	06		306	PAID IN FULL 2nd Half Paid	OCT 31 1951	9377		153.		153.						
9		138						2952	60		3012	PAID IN FULL 1st Half Paid 2nd Half Paid	OCT 31 1951	9376		1506		1506						
10		19						406	08		414	PAID IN FULL 1st Half Paid	MAY 31 1951	8778		207		207						
11											242	PAID IN FULL	MAY 17 1951	7257		242								2.42 on lots 3 & 4
12											108	PAID IN FULL	MAY 17 1951	7257		108								1.08 on lots 3 & 4
13																								
14																								
15																								
16																								
17																								
18																								
19																								
20																								
		637						13676	287		13908					12048		1866						

Form 5C

Assessment Roll and Tax List of Real Property in the Town of Crooked Lake, Cass County, Minnesota, for Taxes for the Year 1950.

	In which name assessed	To whom transferred	Description of property: Subdivision	Sec. or Lot	Town or Block	Rge.	Number of Acres of Land: Acres	Hdths	No. School District	Indicate Homestead Tax by Ho	Indicate Agricultural Tax by Ag	True and Full Valuations: Land Exclusive of Structures and Improvements	Buildings and Other Structures	Machinery Permanently Attached to Real Estate	Total True and Full Value	Assessed Valuations: Rural: Homestead Up to $4,000 20%	Rural: Over $4,000 and Non-Homestead 33⅓%	All Other: Homestead Up to $4,000 25%	All Other: Over $4,000 and Non-Homestead 40%	Machinery Permanently Attached to Real Estate 33⅓%	Total Assessed Value	Total Assessed Value as Equalized by the Board of Review	Final Equalized Value
			Brown's Wachburn Lake Addition All of Govt. Lot 2 Sec. 5-139-26									Dollars	Dollars	Dollars	Dollars	Dollars	Dollars	Dollars	Dollars	Dollars	Dollars	Dollars	Dollars
	Albert H. + Anna J. Fehr			1	1				Un	No		120 / 18	120 / 18		240 / 18						6	7	
	"	"		2					"			120 / 18			240 / 18						6	7	
	"	"		3					"			120 / 18			240 / 18						6	7	
	"	"		4					"			120 / 18			240 / 18						6	7	
	"	"		5					"			120 / 18			240 / 18						6	7	
	"	"		6					"			120 / 18			240 / 18						6	7	
	"	"		7					"			120 / 18			240 / 18						6	7	
	"	"		8					"			120 / 18			240 / 18						6	7	
	Nelson + Mary J. Flint			9					"			97 / 36			197 / 36						12	13	
	"			10					"			97 / 35	120 / 100		197 / 135						45	53	
	~~Nelson Flint~~ Lynn P. + Margaret M. Mahn			11					Ge			96 / 35	120 / 150		220 / 185	44 / 37					37	44	
	John E.C. + Andreas Fehr			12					Un			97 / 36			97 / 36						12	13	
	"	"		13					"			97 / 36			97 / 36						12	13	
	Modern Home Co.			14					"			97 / 36			97 / 36						12	13	
	Wm. Earl + Marie Lowe			15					"			97 / 36	360 / 300		457 / 336						112	133	
	George C. Oren			16					"			97 / 36			97 / 36						12	13	
	Paul A. + David R. Cartwright			17					"			140 / 79	257 / 257		397 / 79						99	118	
	"	"		18					"			97 / 36			97 / 36						12	13	
	Albert H. + Anna J. Fehr			19					"			97 / 36			97 / 36						12	13	
	"	"		20					"			97 / 36			97 / 36						12	13	
												643 / 578	969 / 807		1612 / 1385	44 / 37	464 / 400				487	508	

	Sold for Taxes	Valuations by School Districts as Equalized by Department of Taxation: District No. 2 Rate 21 Mills	District No. ..... Rate ..... Mills	District No. ..... Rate ..... Mills	District No. ..... Rate ..... Mills	District No. ..... Rate ..... Mills	District No. ..... Rate ..... Mills	Tax including State Homestead ..... Mills	State Tax on Non-Homestead 4.40 Mills	Special Taxes	Total Taxes	Paid	When Paid Month	Day	Year	Number of Receipt	March Settlement 1951	June Settlement 1951	Penalty	November Settlement 1951	Penalty	Collections to First Monday in January 1952	Penalty	Delinquent on First Monday in January 1952	Total Delinquent Tax and Penalty	Remarks
		Dollars	Dollars	Dollars	Dollars	Dollars	Dollars	$ cts.	$ cts.	$ cts.	$ cts.								$ cts.	$ cts.	$ cts.	$ cts.	$ cts.	$ cts.	$ cts.	
1		7						150	04		154	2nd Half Paid / 1st Half Paid	SEP 10 / MAY 31	1951 / 1951		12459			77		77					
2		7						150	04		154	2nd Half Paid / 1st Half Paid	SEP 10 / MAY 31	1951 / 1951					77		77					
3		7						150	04		154	2nd Half Paid / 1st Half Paid	SEP 10 / MAY 31	1951 / 1951					77		77					
4		7						150	04		154	2nd Half Paid / 1st Half Paid	SEP 10 / MAY 31	1951 / 1951					77		77					
5		7						150	04		154	2nd Half Paid / 1st Half Paid	SEP 10 / MAY 31	1951 / 1951		8373			77		77					
6		7						150	04		154	2nd Half Paid / 1st Half Paid	SEP 10 / MAY 31	1951 / 1951					77		77					
7		7						150	04		154	2nd Half Paid / 1st Half Paid	SEP 10 / MAY 31	1951 / 1951					77		77					
8		7						150	04		154	2nd Half Paid / 1st Half Paid	SEP 10 / MAY 31	1951 / 1951		12459			77		77					
9		13						278	06		284	PAID IN FULL	MAY 23	1951		7157			284							
10		53						1134	24		1158	PAID IN FULL	MAY 23	1951		7157			1158							
11	H 44							942			942	PAID IN FULL	MAY 23	1951		7157			942							
12		13						278	06		284	PAID IN FULL	FEB 6	1951		1215	284									
13		13						278	06		284	PAID IN FULL	FEB 6	1951		1215	284									
14	SOLD FOR TAXES	13						278	06		284													284		
15		133						2844	58		2902	PAID IN FULL	APR 23	1951		4824			2902							
16		13						278	06		284	PAID IN FULL	MAY 31	1951		7945			284							
17		118						2524	52		2576	2nd Half Paid / 1st Half Paid	OCT 31 / MAY 31	1951 / 1951		14213 / 14213			1288		1288					
18		13						278	06		284	2nd Half Paid / 1st Half Paid	OCT 31 / MAY 31	1951 / 1951		14213 / 14213			142		142					
19		13						278	06		284	2nd Half Paid / 1st Half Paid	SEP 10 / MAY 31	1951 / 1951		12459 / 8373			142		142					
20		13						278	06		284	2nd Half Paid / 1st Half Paid	SEP 10 / MAY 31	1951 / 1951		12459 / 8373			142		142					
	H	44																								
		464																								
		508						10868	214		11087						568		7900		2330			284		

Assessment Roll and Tax List of Real Property in the Town of Crooked Lake, Cass County, Minnesota, for Taxes for the Year 1950.

Form 5C

	In Whose Name Assessed	To Whom Transferred	Description of Property: Subdivision	Sec. or Lot	Town or Block	Reg.	Number of Acres of Land: Acres	Hills	No. School District	Indicate Homestead Yes or No	Indicate Agricultural Yes or No	True and Full Valuations: Land Exclusive of Structures and Improvements	Buildings and Other Structures	Machinery Permanently Attached to Real Estate	Total True and Full Value	Assessed Valuations: Rural: Homestead Up to $4,000 20%	Rural: Over $4,000 and Non-Homestead 33⅓%	All Other: Homestead Up to $4,000 25%	All Other: Over $4,000 and Non-Homestead 40%	Machinery Permanently Attached to Real Estate 33⅓%	Total Assessed Value	Total Assessed Value as Equalized by the Board of Review	Final Equalized Value
			Brown's Washburn Lake Addition				Acres	Hills				Dollars	Dollars	Dollars	Dollars	Dollars	Dollars	Dollars	Dollars	Dollars	Dollars	Dollars	Dollars
1	Albert H. & Anna F. Fohr			21	1				Un	No		45	100		145		45				45	53	
												41	100		141		47				47		
2	"	"		22					"			45	70		115		45				45		
												42	75		117		39				39	45	
3	"	"		23					"			45	177		222		68				68		
												40	182		222		74				74	88	
4																							
5	"	"		1	2				"			45	72		117		39				39		
												42	60		102		34				34	39	
6	"	"		2					"			51	366		417		139				139		
												51	300		351		117				117	139	
7	"	"		3					Spe			45	100		145	177						177	
												40	100		140	148					148	177	
8	"	"		4					"			39	60		99		33				33		
									Un			85	49		84		28				28	33	
9	"	"		5					"			36			36		12				12		
												27			27		9				9	10	
10																							
11	"	"		1	3				"			9			9		3				3	3	
												9			9		3				3		
12	"	"		2					"			9			9		3				3	3	
												9			9		3				3		
13	"	"		3					"			9			9		3				3	3	
												9			9		3				3		
14	"	"		4					"			9			9		3				3	3	
												9			9		3				3		
15	"	"		5					"			9			9		3				3	3	
												9			9		3				3		
16	John E.C. & Frances J. Fohr			6					"			15			15		5				5	6	
												15			15		5				5		
17	"	"		7					"			25	50		75		25				25	29	
												25			75		25						
18																							
19																							
20												441	1871		3262	177	459				541	636	
												403	1516		1919	148	393						

	Sold for Taxes	Valuations by School Districts as Equalized by Department of Taxation: District No. 2 Rate 45.4 Mills	District No. ..... Rate ..... Mills	District No. ..... Rate ..... Mills	District No. ..... Rate ..... Mills	District No. ..... Rate ..... Mills	District No. ..... Rate ..... Mills	Tax including State Homestead ..... Mills	State Tax on Non-Homestead 4.40 Mills	Special Taxes	Total Taxes		Paid	When Paid: Month	Day	Year	Number of Receipt	March Settlement 1951	June Settlement 1951	Penalty	November Settlement 1951	Penalty	Collections to First Monday in January 1952	Penalty	Delinquent on First Monday in January 1952	Total Delinquent Tax and Penalty	Remarks
		Dollars	Dollars	Dollars	Dollars	Dollars	Dollars	$ cts.	$ cts.	$ cts.	$ cts.								$ cts.	$ cts.	$ cts.	$ cts.	$ cts.	$ cts.	$ cts.	$ cts.	$ cts.
1		55						11 76	24		1200	1	2nd Half Paid	SEP 1 0	1951	12455											
													1st Half Paid	MAY 3 1	1951	12373											
2		45						9 67	20		987	2	2nd Half Paid	SEP 1 0	1951	12455											
													1st Half Paid	MAY 3 1	1951	12372											
3		88						18 82	38		1920	3	2nd Half Paid	SEP 1 0	1951	12455											
													1st Half Paid	MAY 3 1	1951	12373											
4												4															
5		39						8 34	18		852	5	2nd Half Paid	SEP 1 0	1951	12455											
													1st Half Paid	MAY 3 1	1951												
6		139						29 72	62		3034	6	2nd Half Paid	SEP 1 0	1951												
													1st Half Paid	MAY 3 1	1951												
7		H 177						37 86			3786	7	2nd Half Paid	SEP 1 0	1951												
													1st Half Paid	MAY 3 1	1951	12373											
8		33						7 06	14		720	8	2nd Half Paid	SEP 1 0	1951												
													1st Half Paid	MAY 3 1	1951												
9		10						2 14	04		218	9	2nd Half Paid	SEP 1 0	1951	12455											
													1st Half Paid	MAY 3 1	1951												
10												10															
11		3						64			64	11	2nd Half Paid	SEP 1 0	1951	12455											
													1st Half Paid	MAY 3 1	1951												
12		3						64			64	12	2nd Half Paid	SEP 1 0	1951												
													1st Half Paid	MAY 3 1	1951												
13		3						64			64	13	2nd Half Paid	SEP 1 0	1951												
													1st Half Paid	MAY 3 1	1951	12373											
14		3						64			64	14	2nd Half Paid	SEP 1 0	1951												
													1st Half Paid	MAY 3 1	1951												
15		3						64			64	15	2nd Half Paid	SEP 1 0	1951	12455											
													1st Half Paid	MAY 3 1	1951												
16		6						128	02		130	16	PAID IN FULL	FEB 6	1951	1215		120									
17		29						620	12		632	17	PAID IN FULL	FEB 6	1951	1215		6 32									
18												18															
19												19															
20												20															
	H	177						136 00	1 94		13794							1 62	65 16		65 16						
		459																									
		636																									

Form 3C

Assessment Roll and Tax List of Real Property in the Town of Crooked Lake, Cass County, Minnesota, for Taxes for the Year 1950.

	In Whose Name Assessed	To Whom Transferred	Description of Property: Subdivision	Sec. or Lot	Town or Block	Reg.	Number of Acres of Land: Acres	Tenths	No. School District	Indicate Homestead Yes or No	Indicate Agricultural Yes or No	True and Full Valuations: Land Exclusive of Structures and Improvements	Buildings and Other Structures	Machinery Permanently Attached to Real Estate	Total True and Full Value	Assessed Valuations: Rural: Homestead Up to $4,000 20%	Rural: Over $4,000 and Non-Homestead 33⅓%	All Other: Homestead Up to $4,000 25%	All Other: Over $4,000 and Non-Homestead 40%	Machinery Permanently Attached to Real Estate 33⅓%	Total Assessed Value	Total Assessed Value as Equalized by the Board of Review	Final Equalized Value
												Dollars	Dollars	Dollars	Dollars	Dollars	Dollars	Dollars	Dollars	Dollars	Dollars	Dollars	Dollars
	Albert H. & Anna J. Fehr		Washburn Pines (Lot 4 Sec. 4-139-26)	1					Yes	No		17			17		17				17	17	
	" "			2						"		51	360		411		139				139	139	
												51	300		351		117				117	139	
	Guy J. Schaumburg			3						"		54	387		441		162				162	162	
												50	322		372		124				124	162	
	" "			4						"		13			13		4				4	4	
												39			39		13				13	14	
	Allen C. & Cecelia Auger			5						"		54	348		402		134				134	134	
												50	289		339		113				113	134	
	" "			6						"		57			57		19				19		
												51			51		17				17	19	
	~~Frances J. Downey~~ Albert H. Fehr			7						Yes		55			55	11					11		
												50			50	10					10	4	
	Frances J. Downey			8						"		65	430		495	99							
												60	360		420	84					84	99	
	" "			9						"		55			55	11					11		
												50			50	10					10	11	
	" "			10						"		55			55	11					11		
												50			50	10					10	11	
	" "			11						"		55			55	11					11		
												50			50	10					10	11	
	" "			12						"		55			55	11					11		
												50			50	10					10	11	
	E. C. Tower			13						"		57	360		417		139				139		
												51	300		351		117				117	139	
	" "			14						"		51			51		17				17		
												51			51		17				17	17	
	Joseph S. Aldrich			15						"		54	393		447		127				127		
												50	328		378		126				126	127	
	" "			16						"		54	150		204		68				68		
												50	124		174		58				58	68	
	Geo. C. & Sue L. Bartholdt			17						"		54	351		405		135				135		
												50	292		342		114				114	135	
	" " "			18						"		57			57		19				19		
												51			51		17				17	19	
	Loyd W. Ahlquist			19						"		54	165		219		73				73		
												50	652		702		234				234	234	
	" "			20						"		54			54		18				18		
												51			51		17				17	19	
												1105	3562		4667	154	1299				1235	1453	
												1006	2967		3973	134	1101						

Cass County, Minnesota, for Taxes for the Year 1950.

	Sold for Taxes	Validations by School Districts as Equalized by Department of Taxation: District No. ---- Rate ..... Mills	District No. ---- Rate ..... Mills	District No. Rate ..... Mills	District No. ---- Rate ..... Mills	District No. ---- Rate ..... Mills	District No. ---- Rate ..... Mills	Tax including State Homestead ..... Mills	State Tax on Non-Homestead 4.48 Mills	Special Taxes	Total Taxes	Paid	When Paid: Month Day Year	Number of Receipt	March Settlement 1951	June Settlement 1951	Penalty	November Settlement 1951	Penalty	Collections to First Monday in January 1952	Penalty	Delinquent on First Monday in January 1952	Total Delinquent Tax and Penalty	Remarks
		Dollars	Dollars	Dollars	Dollars	Dollars	Dollars	$ cts.	$ cts.	$ cts.	$ cts.				$ cts.	$ cts.	$ cts.	$ cts.	$ cts.	$ cts.	$ cts.	$ cts.	$ cts.	
1				19				434	08		442	2nd Half Paid 1st Half Paid	SEP 10 1951 MAY 31 1951	12454 8372		221		221						
2				139				3182	62		3244	2nd Half Paid 1st Half Paid	SEP 10 1951 MAY 31 1951	12454 8372		1622		1622						
3				147				3364	64		3428	PAID IN FULL	MAY 31 1951	8372		3428								
4				14				320	06		326	PAID IN FULL	MAY 31 1951	8372		326								
5				134				3066	58		3124	PAID IN FULL	MAY 31 1951	8368		3124								
6				19				434	08		442	PAID IN FULL	MAY 31 1951	8368		442								
7			H	11				252			252	PAID IN FULL	APR 22 1951			252								
8			H	99				2266			2266	PAID IN FULL	APR 22 1951			2266								
9			H	11				252			252	PAID IN FULL	APR 22 1951			252								
10			H	11				252			252	PAID IN FULL	APR 22 1951	482		252								
11			H	11				252			252	PAID IN FULL	APR 22 1951			252								
12			H	11				252			252	PAID IN FULL	APR 22 1951			252								
13				139				3182	62		3244	PAID IN FULL	MAY 31 1951	8830		3244								
14				19				434	08		442	PAID IN FULL	MAY 31 1951	8830		442								
15				149				3410	66		3476	PAID IN FULL	MAY 31 1951	8836		3476								
16				68				1556	30		1586	PAID IN FULL	MAY 31 1951	8836		1586								
17				135				3090	60		3150	PAID IN FULL	MAY 31 1951	8842		3150								
18				19				434	08		442	PAID IN FULL	MAY 31 1951	8842		442								
19	SOLD FOR TAXES			279				6386	122		6508											6508		
20	SOLD FOR TAXES			19				434	08		442											442		
			H	154																				
				1299												255 29		1343				6956		
				1453				33252	570		33822													

Assessment Roll and Tax List of Real Property in the Town of Crooked Lake, Cass County, Minnesota, for Taxes for the Year 1950.

	In whose name assessed	To whom transferred		Description of property: Subdivision	Sec. or Lot	Town or Block	Rng.	Number of Acres of Land (Acres / 100ths)	No. School District	Indian Reservation Tax Yes or No	Indian Equitable Interest Tax Yes or No	True and Full Valuations: Land Exclusive of Structures and Improvements (Dollars)	Buildings and Other Structures (Dollars)	Machinery Permanently Attached to Real Estate (Dollars)	Total True and Full Value (Dollars)	Assessed Valuations: Rural: Homestead Up to $4,000 20% (Dollars)	Rural: Over $4,000 and Non-Homestead 33⅓% (Dollars)	All Other: Homestead Up to $4,000 23% (Dollars)	All Other: Over $4,000 and Non-Homestead 40% (Dollars)	All Other: Machinery Permanently Attached to Real Estate 33⅓% (Dollars)	Total Assessed Value (Dollars)	Total Assessed Value as Equalized by the Board of Review (Dollars)	Final Equalized Value (Dollars)
1	John E. C. & Frances Fehr			Washburn Diner	21				Urban			55	635		690		230				230	274	
2	Paul Oesel				22				"			50	424		474		158				158	188	
3	Rudolph Jr., Sadie M. & Richard Warren Steiner				23				"			66	960		1026		342						
	" " "		4	"	24				"			60	801		861		287				287	342	
									"			66			66		22						
									"			60			60		20				20	22	
	Norman & Charlotte Mogren		5		25				Urban			65	725		790	158					158	187	
									"			60	605		665	133					133	157	
	" "		6		26				"			65			65	13					13		
									"			60			60	12					12	13	
	" "		7		27				"			65			65	13					13		
									"			60			60	12					12	13	
	Albert H. & Anna T. Fehr		8	N. 827' of North Est 4 less W. 50' also Commence at S.E. cor. W. 50' less W. 50'					"			33			33		11						
									Urban			30			30		10				10	11	
									"			21			21		7						
	John T. Schultz		9	W. 50' of unplatted S.E. cor. "A"					"			18			18		6				6	7	
			10																				
			11																				
			12																				
			13																				
			14																				
			15																				
			16																				
			17																				
			18																				
			19																				
			20																				
												475	2957		3432	184	844				868	1028	
												458	2465		2918	157	711						

	Sold for taxes	Validations by School Districts as equalized by Department of Taxation: District No. ..... Rate ..... Mills	District No. ..... Rate ..... Mills	District No. ..... Rate ..... Mills	District No. ..... Rate ..... Mills	District No. ..... Rate ..... Mills	District No. ..... Rate ..... Mills	Tax including State Homestead (Dollars)	State Tax on Non-Homestead 4.48 Mills ($ cts.)	Special Taxes ($ cts.)	Total Taxes ($ cts.)		Paid	When paid: Month Day Year	Number of Receipt	March Settlement 1951 ($ cts.)	June Settlement 1951 ($ cts.)	Penalty ($ cts.)	November Settlement 1951 ($ cts.)	Penalty ($ cts.)	Collections to First Monday in January 1952 ($ cts.)	Penalty ($ cts.)	Delinquent on First Monday in January 1952 ($ cts.)	Total Delinquent Tax and Penalty ($ cts.)	Remarks
1			274					6272	120		6392	1	PAID IN FULL	FEB 2 2 1951	23235	6392									
												2	2nd Half Paid	OCT 3 1 1951	13177										
2			188					4302	82		4384	2	1st Half Paid	MAY 3 1 1951	13177		2192		2192						
												2	2nd Half Paid	OCT 3 0 1951	14027										
3	SOLD FOR TAXES		342					7828	150		7978	3	1st Half Paid	MAY 3 1 1951	17027		3989		3989						
												3	2nd Half Paid	OCT 3 0 1951	17027										
4	SOLD FOR TAXES		22					504	10		514	4	1st Half Paid	MAY 3 1 1951	13811		257		257						
5			N 158					3616			3616	5	PAID IN FULL	MAY 1 2 1951	6173		3616								
6			N 13					298			298	6	PAID IN FULL	MAY 1 2 1951	6173		298								
7			N 13					298			298	7	PAID IN FULL	MAY 1 2 1951	6173		298								
													2nd Half Paid	SEP 1 9 1951	12456										
8			11					252	06		258	8	1st Half Paid	MAY 3 1 1951	13812		129		129						
9	SOLD FOR TAXES		7					160	04		164	9	PAID IN FULL	SEP 1 9 1951	12456		164		164	.05					
10												10													
11												11													
12												12													
13												13													
14												14													
15												15													
16												16													
17												17													
18												18													
19												19													
20												20													
		H	184					2352 30	372		23902					6392	10779		6731						
			844																						
			1028																						

Assessment Roll and Tax List of Real Property in the Town of Crooked Lake,

Form 5C. (Blue note paper, 8½x13.)

IN WHOSE NAME ASSESSED	TO WHOM TRANSFERRED		DESCRIPTION OF PROPERTY: SUBDIVISION	Sec. or Lot	Town or Block	Rng.	Number of Acres of Land: Acres	100ths	Sch. School District	Indicate Homestead Yes or No	Indicate Agricultural Yes or No	TRUE AND FULL VALUATIONS: LAND Exclusive of Structures and Improvements	BUILDINGS and Other Structures	MACHINERY Permanently Attached to Real Estate	TOTAL True and Full Value	ASSESSED VALUATIONS: RURAL: Homestead Up to $4,000 20%	Over $4,000 and Non-Homestead 33⅓%	ALL OTHER: Homestead Up to $4,000 25%	Over $4,000 and Non-Homestead 40%	MACHINERY Permanently Attached to Real Estate 33⅓%	TOTAL ASSESSED VALUE	Total Assessed Value Equalized by the Board of Review	FINAL EQUALIZED VALUE
												Dollars	Dollars	Dollars	Dollars	Dollars	Dollars	Dollars	Dollars	Dollars	Dollars	Dollars	Dollars
Martin & Martha Ronning		1	Roosevelt Shore (Part of Lot 1 Sec. 34 Tp. 266 of 34N of 2E4 Sec. 27)	1					Use	No		51			51		17				17	17	
Donald L. Anderson & Lamont D. Williams		2		2					"			51			51		17				17	17	
Embert Hanson		3		3					"			51			51		17				17	17	
Donald L. Anderson & Lamont D. Williams		4		4					"			66			66		22				22	22	
" " "		5		5					"			66			66		22				22	22	
" " "		6		6					"			72	720		792		297				297	264	
Dwight W. Gunberg		7		7					"			66	600		666		222				222	264	
Donald L. Anderson & Lamont D. Williams		8		8					"			51	270		321		127				127	127	
"	Stanley & Stella J. Wroblewski	9		9					"			54			54		18				18	20	
"	Robert & Ella H. Anderson & Ella H. Anderson	10		10					"			54			54		18				18	20	
"	" "	11		11					"			54			54		18				18	20	
"	" "	12		12					"			51			51		17				17	17	
"	" "	13		13					"			51			51		17				17	17	
"	"	14		14					"			51			51		17				17	17	
"	"	15		15					"			51			51		17				17	17	
"	"	16		16					"			54			54		18				18	20	
"	"	17		17					"			54			54		18				18	20	
"	"	18		18					"			54			54		18				18	20	
"	"	19		19					"			54			54		18				18	20	
		20										1134	1350		2484		728						
												1020	876		1896		652				652	728	

VALUATIONS BY SCHOOL DISTRICTS AS EQUALIZED BY DEPARTMENT OF TAXATION

SOLD FOR TAXES	District No. 2 Rate 34.5 Mills	District No. ..... Rate ..... Mills	District No. ..... Rate ..... Mills	District No. ..... Rate ..... Mills	District No. ..... Rate ..... Mills	District No. ..... Rate ..... Mills	Tax Including State Homestead ..... Mills	State Tax on Non-Homestead 4.80 Mills	SPECIAL TAXES	TOTAL TAXES		PAID	WHEN PAID (Month Day Year)	Number of Receipt	March Settlement 1951	June Settlement 1951	Penalty	November Settlement 1951	Penalty	Collections to First Monday in January 1952	Penalty	Delinquent on First Monday in January 1952	Penalty	Total Delinquent Tax and Penalty	REMARKS
	$ cts.	$ cts.	$ cts.	$ cts.	$ cts.	$ cts.	$ cts.	$ cts.	$ cts.	$ cts.					$ cts.	$ cts.	$ cts.	$ cts.	$ cts.	$ cts.	$ cts.	$ cts.	$ cts.	$ cts.	
1	19						406	08		414	1	PAID IN FULL	MAY 1 2 1951	6721		414									
												2nd Half Paid	OCT 2 3 1951	13565											
2	19						406	08		414	2	1st Half Paid				207		207							
												2nd Half Paid													
3	19						406	08		414	3	PAID IN FULL	APR 2 3 1951	6889		414									
												2nd Half Paid	OCT 2 3 1951	13565											
4	22						470	10		480	4	1st Half Paid	MAY 30 1951	7377		240		240							
												2nd Half Paid	OCT 2 3 1951	13565											
5	22						470	10		480	5	1st Half Paid	MAY 30 1951	7377		240		240							
6	264						5646	116		5762	6													57622	6338
7	127						2716	56		2772	7	PAID IN FULL	APR 3 0 1951	5438		2772									
												2nd Half Paid	OCT 2 3 1951	13565											
8	20						428	08		436	8	1st Half Paid	MAY 9 1951	6225		218		218							
												2nd Half Paid	SEP 1 3 1951												
9	20						428	08		436	9	1st Half Paid	MAY 9 1951			218		218							
10	20						428	08		436	10	2nd Half Paid	SEP 1 3 1951			218		218							
												1st Half Paid	MAY 9 1951	6226											
11	20						428	08		436	11	2nd Half Paid	SEP 1 3 1951	13567		218		218							
												1st Half Paid	MAY 9 1951												
12	19						406	08		414	12	2nd Half Paid	SEP 1 3 1951			207		207							
												1st Half Paid	MAY 9 1951												
13	19						406	08		414	13	2nd Half Paid	SEP 1 3 1951			207		207							
												1st Half Paid	MAY 9 1951												
14	19						406	08		414	14	2nd Half Paid	OCT 2 3 1951	13565		207		207							
												1st Half Paid	MAY 9 1951												
15	19						406	08		414	15	2nd Half Paid	OCT 2 3 1951	13565		207		207							
												1st Half Paid	MAY 9 1951												
16	20						428	08		436	16	2nd Half Paid	OCT 2 3 1951	13565		218		218							
												1st Half Paid	MAY 9 1951												
17	20						428	08		436	17	2nd Half Paid	OCT 2 3 1951	13565		218		218							
												1st Half Paid	MAY 9 1951												
18	20						428	08		436	18	2nd Half Paid	OCT 2 3 1951	13565		218		218							
												1st Half Paid	MAY 9 1951												
19	20						428	08		436	19	2nd Half Paid	OCT 2 3 1951	13565		218		218							
												1st Half Paid	MAY 9 1951												
20											20														
	728						15568	312		15880						6587		3259						57622	

Form 5C

Assessment Roll and Tax List of Real Property in the Town of Crooked Lake, Cass County, Minnesota, for Taxes for the Year 1950.

	In Whose Name Assessed	To Whom Transferred	Description of Property: Subdivision	Sec. or Lot	Town or Block	Rng.	Number of Acres of Land: Acres	100ths	Sec. School District	Indicate whether assessed for Tax or No	Indicate whether assessed for Spec. Tax or No	True and Full Valuations: Land Exclusive of Structures Improvements (Dollars)	Buildings and Other Structures (Dollars)	Machinery Permanently Attached to Real Estate (Dollars)	Total True and Full Value (Dollars)	Assessed Valuations: Rural: Homestead Up to $4,000 20% (Dollars)	Rural: Over $4,000 and Non-Homestead 33⅓% (Dollars)	All Other: Homestead Up to $4,000 25% (Dollars)	All Other: Over $4,000 and Non-Homestead 40% (Dollars)	Machinery Permanently Attached to Real Estate 33⅓% (Dollars)	Total Assessed Value (Dollars)	Total Assessed Value as Equalized by Board of Tax Review (Dollars)	Final Equalized Value (Dollars)
	Donald L. Anderson + Lamont D. Williams		Roosevelt Shores	20						No		60 / 54			60 / 54		20 / 18				18	20	
2	"	"		21						"		60 / 54			60 / 54		20 / 18				18	20	
3	"	"		22						"		60 / 54			60 / 54		20 / 18				18	20	
4	"	"		23						"		60 / 54			60 / 54		20 / 18				18	20	
5	"	"		24						"		60 / 54			60 / 54		20 / 18				18	20	
6	"	"		25						"		60 / 54			60 / 54		20 / 18				18	20	
7	Edward + Lillian Wiekoske			26						"		60 / 54			60 / 54		20 / 18				18	20	
8	"	"		27						"		60 / 54			60 / 54		20 / 18				18	20	
9	"	"		28						"		60 / 54			60 / 54		20 / 18				18	20	
10	"	"		29						"		60 / 54			60 / 54		20 / 18				18	20	
11																							
12																							
13																							
14																							
15																							
16																							
17																							
18																							
19																							
20												600 / 540			600 / 540		200 / 180				180	200	

Valuations by School Districts as Equalized by Department of Taxation

	Sold for Taxes	District No. 2 Rate 8 Mills	District No. ..... Rate ..... Mills	District No. ..... Rate ..... Mills	District No. ..... Rate ..... Mills	District No. ..... Rate ..... Mills	District No. ..... Rate ..... Mills	Tax Defraying State Homestead ..... Mills	State Tax on Non-Homestead 4.40 Mills	Special Taxes	Total Taxes	Paid	When Paid (Month Day Year)	Number of Receipt	March Settlement 1951	June Settlement 1951	Penalty	November Settlement 1951	Penalty	Collections to First Monday in January 1952	Penalty	Delinquent on First Monday in January 1952	Penalty	Total Delinquent Tax and Penalty	Remarks
		Dollars	Dollars	Dollars	Dollars	Dollars	Dollars	$ cts.	$ cts.	$ cts.	$ cts.				$ cts.	$ cts.	$ cts.	$ cts.	$ cts.	$ cts.	$ cts.	$ cts.	$ cts.	$ cts.	
1		20						428	08		436	2nd Half Paid	OCT 23 1951			218		218							
2		20						428	08		436	2nd Half Paid	OCT 23 1951			218		218							
3		20						428	08		436	2nd Half Paid	OCT 23 1951	13565		218		218							
4		20						428	08		436	2nd Half Paid	OCT 23 1951			218		218							
5		20						428	08		436	2nd Half Paid	OCT 23 1951			218		218							
6		20						428	08		436	2nd Half Paid	OCT 23 1951			218		218							
7		20						428	08		436	2nd Half Paid	OCT 16 1951	12998		218		218							
8		20						428	08		436	2nd Half Paid	OCT 16 1951	12998		218		218							
9		20						428	08		436	2nd Half Paid	OCT 16 1951	12998		218		218							
10		20						428	08		436	2nd Half Paid	OCT 16 1951	12998		218		218							
11																									
12																									
13																									
14																									
15																									
16																									
17																									
18																									
19																									
20																									
		200						4280	80		4360					2180		2180							

Tabular Statement

Form 3C. HILLS-BURR PRINTING, MINNEAPOLIS

Assessment Roll and Tax List of Real Property in the Town of Crooked Lake, Cass County, Minnesota, for Taxes for the Year 1950.

In whose name assessed	To whom transferred	Description of property: Subdivision	Sec. or Lot	Town or Block	Rng.	Number of Acres of Land (Acres / 100ths)	No. School District	Indicate if assessed for Tax or Sp. Ass.	Indicate if assessed for Tax	True and Full Valuations: Land Exclusive of Structures Improvements	Buildings and Other Structures	Machinery Permanently Attached to Real Estate	Total True and Full Value	Assessed Valuations: Rural: Homestead Up to $4,000 20%	Rural: Over $4,000 and Non-Homestead 33⅓%	All Other: Homestead Up to $4,000 25%	All Other: Over $4,000 and Non-Homestead 40%	Machinery Permanently Attached to Real Estate 33⅓%	Total Assessed Value	Total Assessed Value as Equalized by the Board of Review	Final Equalized Value
		Pines-a-Plenty on Lake Washington Lots 1 & 2 Sec. 17-139-26								Dollars	Dollars	Dollars	Dollars	Dollars	Dollars	Dollars	Dollars	Dollars	Dollars	Dollars	Dollars
Robert S. & Evelyn J. Plummer			1							42			42								
"	"		2					"		39			39		13				13	14	
"	"		3					"		42			42		14						
"	"		4					"		39			39		13				13	14	
										21			21		7						
John E. & Ruth N. Utley			5					"		18			18		6				6	7	
										42			42		14						
Bjarne + Ramafreid M. Hoel			6					"		39			39		13				13	14	
										42	140		182		14						
Robert S. & Evelyn J. Plummer			7					"		39	150		189		63				63	74	
										42			42		14						
"	"		8					"		39			39		13				13	14	
										42			42		14						
"	"		9					"		39			39		13				13	14	
										21			21		7						
"	"		10					"		18			18		6				6	7	
										21			21		7						
"	"		11					"		18			18		6				6	7	
										42			42		14						
"	"		12					"		39			39		13				13	14	
										42			42		14						
"	"		13					"		39			39		13				13	14	
										42			42		14						
"	"		14					"		39			39		13				13	14	
Glen B. & Joan B. Sanberg			15					"		81	480		561		187						
										74	400		474		158				158	187	
Robert S. & Evelyn J. Plummer			16					"		42			42		14						
"	"		17					"		39			39		13				13	14	
										42			42		14						
"	"		18							39			39		13				13	14	
			18	Road																	
"	"	Outlot	19	a				"		66	360		426		142				120	142	
										99			99		33						
"	"	Outlot	20	b				"		90			90		30				30	33	
										834	1020		1854		618				538	618	
										764	850		1614		538						

Sold for Taxes	Valuations by School Districts as Equalized by Department of Taxation: District No. Rate ... Mills	District No. Rate ... Mills	District No. Rate ... Mills	District No. Rate ... Mills	District No. Rate ... Mills	Tax including State Homestead ... Mills	State Tax on Non-Homestead 4.48 Mills	Special Taxes	Total Taxes	Paid	When Paid (Month Day Year)	Number of Receipt	March Settlement 1951	June Settlement 1951	Penalty	November Settlement 1951	Penalty	Collections to First Monday in January 1952	Penalty	Delinquent on First Monday in January 1952	Total Delinquent Tax and Penalty	Remarks
	Dollars	Dollars	Dollars	Dollars	Dollars	$ cts.	$ cts.	$ cts.	$ cts.				$ cts.	$ cts.	$ cts.	$ cts.	$ cts.	$ cts.	$ cts.	$ cts.	$ cts.	
1	14					3 00	06		3 06	PAID IN FULL	APR 19 1951			3 06								
2	14					3 00	06		3 06	PAID IN FULL	APR 19 1951			3 06								
3	14					3 00	06		3 06	PAID IN FULL	APR 19 1951	4632		3 06								
4	7					1 50	04		1 54	PAID IN FULL	APR 19 1951			1 54								
5	14					3 00	06		3 06	PAID IN FULL	MAY 17 1951	7333		3 06								
6	74					15 82	32		16 14	PAID IN FULL	MAY 31 1951	5846		16 14								
7	14					3 00	06		3 06	PAID IN FULL	APR 19 1951			3 06								
8	14					3 00	06		3 06	PAID IN FULL	APR 19 1951			3 06								
9	7					1 50	04		1 54	PAID IN FULL	APR 19 1951			1 54								
10	7					1 50	04		1 54	PAID IN FULL	APR 19 1951			1 54								
11	7					1 50	04		1 54	PAID IN FULL	APR 19 1951			1 54								
12	14					3 00	06		3 06	PAID IN FULL	APR 19 1951	4632		3 06								
13	14					3 00	06		3 06	PAID IN FULL	APR 19 1951			3 06								
14	14					3 00	06		3 06	PAID IN FULL	APR 19 1951			3 06								
SOLD FOR TAXES	187					40 32	87		40 32											40 32		
16	14					3 00	06		3 06	PAID IN FULL	APR 19 1951	4632		3 06								
17	14					3 00	06		3 06	PAID IN FULL	APR 19 1951	4632		3 06								
18																						
19	142					30 36	62		30 98	PAID IN FULL	APR 19 1951	4632		30 98								
20	33					7 06	14		7 20	PAID IN FULL	APR 19 1951	4632		7 20								
	618													54 14						40 32		
						132 74	2 72		134 96													

Tabular Statement

Form 5C

Assessment Roll and Tax List of Real Property in the Town of Crookston Lake, Cass County, Minnesota, for Taxes for the Year 1950.

In whose name assessed	To whom transferred	Description of property: Subdivision	Sec. or Lot	Town or Block	Rng.	Number of Acres of Land (Acres / 100ths)	Sch. District	Sub-ject to Home-stead Tax	Sub-ject to Poll Tax	True and Full Valuations: Land Exclusive of Structures and Improvements	Buildings and Other Structures	Machinery Permanently Attached to Real Estate	Total True and Full Value	Assessed Valuations: Rural: Homestead Up to $4,000 20%	Rural: Over $4,000 and Non-Homestead 33⅓%	All Other: Homestead Up to $4,000 25%	All Other: Over $4,000 and Non-Homestead 40%	Machinery Permanently Attached to Real Estate 33⅓%	Total Assessed Value	Total Assessed Value as Equalized by the Board of Review	Final Equalized Value
										Dollars	Dollars	Dollars	Dollars	Dollars	Dollars	Dollars	Dollars	Dollars	Dollars	Dollars	Dollars
Thorwald & Olevine Andreen		Andreen Bay (Lot 3 & 4 S. 285' of Lot 1 Sec. 14-139-26)	1	Area 378' x 275.3' 1 x 257'				Yes		93 / 30	471 / 393		564 / 423		141				141	141	
Grant W. & Doris M. Nordahl		378.3' x 278.3' x 257' of Lot 1						"		21	75		96 / 21		7				7	7	
" " "			2 less to Andreen					"		21			21		7				7	7	
" " "			3	" " "				"		21			21		7				7	7	
" " "			4	" " "				"		21			21		7				7	7	
Thor & Olevine Andreen		165' x 110' x 144' of Lot 2, 3 & 4	6					"		21			21		7				7	7	
" "			7					"		21			21		7				7	7	
" "			8					"		21			21		7				7	7	
" "			9					"		21			21		7				7	7	
" "			10					"		21			21		7				7	7	
Robert J. Meyer & Margaret B. Mogell			10					"		21			21		7				7	7	
" " "			11					"		21			21		7				7	7	
Joseph Edw. Meyer, Jr.			12					"		21			21		7				7	7	
~~Thorwald & Olevine Andreen~~	Wm. M. T. in Selvage		13					"		21			21		7				7	7	
Thorwald & Olevine Andreen			14					"		21			21		7				7	7	
" " "			15					"		21			21		7				7	7	
" " "			16					"		21			21		7				7	7	
" " "			17					"		21			21		7				7	7	
" " "			18					"		21			21		7				7	7	
										489 / 429	471 / 393		960 / 822		320 / 274				274	320	

Sold for taxes	Valuations by School Districts as Equalized by Department of Taxation: District No. 1 Rate 43.1 Mills	District	District	District	District	Tax including State Homestead ..... Mills	State Tax on Non-Homestead 4.40 Mills	Special Taxes	Total Taxes	Paid	When Paid	Number of Receipt	March Settlement 1951	June Settlement 1951	Penalty	November Settlement 1951	Penalty	Collections to First Monday in January 1952	Penalty	Delinquent on First Monday in January 1952	Total Delinquent Tax and Penalty	Remarks
	Dollars	Dollars	Dollars	Dollars	Dollars	$ cts.	$ cts.	$ cts.	$ cts.		Month Day Year		$ cts.	$ cts.	$ cts.	$ cts.	$ cts.	$ cts.	$ cts.	$ cts.	$ cts.	
SOLD FOR TAXES	1 / 164	abate. #5114				13 04 / 35 44	74 / 74		13 32 / 36 68	1										1392		Per 3936 Abated
	2 / 23 / 8	and decreasing taxes				1.70 / 4.70	.04 / .04		1.74 / 4.74	2										~~1748~~	1748	~~1.46 added~~
	3	8				170	04		174	3										1748	191	
	4	8				170	04		174	4										1748	191	
	5	8				170	04		174	5										1748	191	
	6	8				170	04		174	6	2nd Half Paid OCT 3 1951 / 1st Half Paid MAY 3 1951			87		87						
	7	8				170	04		174	7	2nd Half Paid OCT 3 1951 / 1st Half Paid MAY 3 1951			87		87						
	8	8				170	04		174	8	2nd Half Paid OCT 3 1951 / 1st Half Paid MAY 3 1951	15177 / 11432		87		87						
	9	8				170	04		174	9	2nd Half Paid OCT 3 1951 / 1st Half Paid MAY 3 1951			87		87						
	10	8				170	04		174	10	2nd Half Paid OCT 3 1951 / 1st Half Paid MAY 3 1951			87		87						
	11	8				172	04		176	11	1st Half Paid MAY 3 1951			88		88						
SOLD FOR TAXES	12	8				172	04		176	12	Balance Paid JUL 26 1951 / Part Paid JUL 20 1951	11927 / 11433										
SOLD FOR TAXES	13	8				172	04		176	13	Balance Paid JUL 26 1951 / Part Paid JUL 20 1951					102 / 250	7					
SOLD FOR TAXES	14	8				172	04		176	14	PAID IN FULL MAY 7 1951	5906		176								
	15	8				172	04		176	15	2nd Half Paid OCT 3 1951 / 1st Half Paid MAY 3 1951			88		88						
	16	8				172	04		176	16	2nd Half Paid OCT 3 1951 / 1st Half Paid MAY 3 1951			88		88						
	17	8				172	04		176	17	2nd Half Paid OCT 3 1951 / 1st Half Paid MAY 3 1951	15979 / 11815		88		88						
	18	8				172	04		176	18	2nd Half Paid OCT 3 1951 / 1st Half Paid MAY 3 1951			88		88						
	19	8				172	04		176	19	2nd Half Paid OCT 3 1951 / 1st Half Paid MAY 3 1951			88		88						
	20	8				172	04		176	20	2nd Half Paid OCT 3 1951 / 1st Half Paid MAY 3 1951			88		88						
		330				6844	150		6994					1237		1403				2028		2336

Tabular Statement

Form 5C

Assessment Roll and Tax List of Real Property in the Town of Crooked Lake, Cass County, Minnesota, for Taxes for the Year 1950.

	In whose name assessed	To whom transferred	Description of property: Subdivision	Sec. or Lot	Town or Block	Rng.	Number of Acres of Land (Acres)	(Tenths)	No. School District	Indicates Homestead Tax or No	Indicates Agricultural Tax or No	True and Full Valuations: Land Exclusive of Structures and Improvements	Buildings and Other Structures	Machinery Permanently Attached to Real Estate	Total True and Full Value	Assessed Valuations: Rural: Homestead Up to $4,000	Rural: Over $4,000 and Non-Homestead	All Other: Homestead Up to $4,000	All Other: Over $4,000 and Non-Homestead	Machinery Attached to Real Estate	Total Assessed Value	Total Assessed Value as Equalized by the Board of Review	Final Equalized Value
												Dollars	Dollars	Dollars	Dollars	Dollars	Dollars	Dollars	Dollars	Dollars	Dollars	Dollars	Dollars
	Thorvald + Olevine Andreson		Andreson Bay		19				1/10			24			24		7				7	7	
	"	"			20				"			24			24		7				7	7	
	"	"			21				"			24			24		7				7	7	
	"	"			22				"			24			24		7				7	7	
	"	"			23				"			24			24		7				7	7	
	"	"			24				"			24			24		7				7	7	
	Conrad + Mary Engler				25				"			31	2400		2431		731				731	731	
	"	"			26				"			24			24		7				7	7	
	Harold B. + Florence + Elaine Johnson				27				"			24			24		7				7	7	
	Thorvald + Olevine Andreson				28				"			24			24		7				7	7	
	"	"			29				"			24			24		7				7	7	
1																							
2																							
3																							
4																							
5																							
6																							
7																							
8																							
9																							
10																							
11																							
12																							
13																							
14																							
15																							
16																							
17																							
18																							
19																							
20																							
												273	340		513		171						
												241	200		441		147				147	171	
												66705	75654		142359		77791	37458			36800	42249	
												66575	63116		129691		66575	30158					

Valuations by School Districts as Equalized by Department of Taxation

	District	District	District	District	District	District
	Nyland	No.	No.	No.	No.	No.
	Rate 34 Mills	Rate ..... Mills	Rate ..... Mills	Rate ..... Mills	Rate ..... Mills	Rate ..... Mills

	Sold for Taxes	Tax including State Homestead	State Tax on Non-Homestead 4.40 Mills	Special Taxes	Total Taxes	Paid	When Paid (Month Day Year)	Number of Receipt	March Settlement 1951	June Settlement 1951	Penalty	November Settlement 1951	Penalty	Collections to First Monday in January 1952	Penalty	Delinquent on First Monday in January 1952	Total Delinquent Tax and Penalty	Remarks
	Dollars	Dollars	Dollars	Dollars	Dollars													
1	8	170	04		174	2nd Half Paid / 1st Half Paid	OCT 3 1 1951 / MAY 3 1 1951			87		87						
2	8	170	04		174	2nd Half Paid / 1st Half Paid	OCT 3 1 1951 / MAY 3 1 1951			87		87						
3	8	170	04		174	2nd Half Paid / 1st Half Paid	OCT 3 1 1951 / MAY 3 1 1951	15141 / 12[illegible]		87		87						
4	8	170	04		174	2nd Half Paid / 1st Half Paid	OCT 3 1 1951 / MAY 3 1 1951			87		87						
5	8	170	04		174	2nd Half Paid / 1st Half Paid	OCT 3 1 1951 / MAY 3 1 1951			87		87						
6	8	172	04		176	2nd Half Paid / 1st Half Paid	OCT 3 1 1951 / MAY 3 1 1951			88		88						
7	91	1946	40		1986													1986 of 21.85
8	8	172	04		176													176 of 1.94
9	8	172	04		176	PAID IN FULL	MAY 3 1 1951	1[illegible]		176								
10	8	172	04		176	2nd Half Paid / 1st Half Paid	OCT 3 1 1951 / MAY 3 1 1951	15141 / 12[illegible]		88		88						
11	8	172	04		176	2nd Half Paid / 1st Half Paid	OCT 3 1 1951 / MAY 3 1 1951	15141 / 12[illegible]		88		88						
12																		
13																		
14																		
15																		
16																		
17																		
18																		
19																		
20																		
	171	3656	80		3736					875		679				216		

Tabular Statement

Form 5C

Assessment Roll and Tax List of Real Property in the ..... of ....., Cass County, Minnesota, for Taxes for the Year 1950.

In Whose Name Assessed	To Whom Transferred	Description of Property: Subdivision	Sec. or Lot	Town or Block	Rng.	Number of Acres of Land: Acres	100ths	No. School District	Indicate Homestead Tax or No	Indicate Non-Homestead Tax or No	True and Full Valuations: Land Exclusive of Structures and Improvements (Dollars)	Buildings and Other Structures (Dollars)	Machinery Permanently Attached to Real Estate (Dollars)	Total True and Full Value (Dollars)	Assessed Valuations: Rural: Homestead Up to $4,000 20% (Dollars)	Rural: Over $4,000 and Non-Homestead 33⅓% (Dollars)	All Other: Homestead Up to $4,000 25% (Dollars)	All Other: Over $4,000 and Non-Homestead 40% (Dollars)	Machinery Permanently Attached to Real Estate 33⅓% (Dollars)	Total Assessed Value (Dollars)	Total Assessed Value Equalized by the Board of Review (Dollars)	Final Equalized Value (Dollars)
		Lyscher's Bay (Out of Lot 6 & 7 Sec. (26-139-26)																				
Edith E. Luscher			1	1																		
"			2	2																		
"			3	3																		
"			4	4																		
"			5	5																		
"			6	6																		
Clifford L. & Grace J. Barnager			7	7																		
Edith E. Luscher	Roy J. & Grace E. Wendling		8	8																		
" "	" "		9	9																		
Edith E. Luscher			10	10																		
"			11	11																		
"			12	12																		
"			13	13																		
"			14	14																		
	Alton Robert & Esther J. Anderson		15	15																		
Edith E. Luscher			16	16																		
"			17	17																		
"			18	18																		
	Alton Robert & Esther J. Anderson		19	19																		
	John Axel & Josephine G. Anderson		20	20																		

Not Sold for Taxes for the Year 1950 "

	Sold for Taxes	Valuations by School Districts as Equalized by Department of Taxation: District No. ..... Rate ..... Mills	District No. ..... Rate ..... Mills	District No. ..... Rate ..... Mills	District No. ..... Rate ..... Mills	District No. ..... Rate ..... Mills	District No. ..... Rate ..... Mills	Tax including State Homestead ..... Mills	State Tax on Non-Homestead ..... Mills	Special Taxes	Total Taxes		Paid	When Paid: Month Day Year	Number of Receipt	March Settlement 1951	June Settlement 1951	Penalty	November Settlement 1951	Penalty	Collections to First Monday in January 1952	Penalty	Delinquent on First Monday in January 1952	Total Delinquent Tax and Penalty	Remarks
		Dollars	Dollars	Dollars	Dollars	Dollars	Dollars	$ cts.	$ cts.	$ cts.	$ cts.					$ cts.	$ cts.	$ cts.	$ cts.	$ cts.	$ cts.	$ cts.	$ cts.	$ cts.	
1												1													
2												2													
3												3													
4												4													
5												5													
6												6													
7												7													
8												8													
9												9													
10												10													
11												11													
12												12													
13												13													
14												14													
15												15													
16												16													
17												17													
18												18													
19												19													
20												20													

Tabular Statement

Form 3C

Assessment Roll and Tax List of Real Property in the ..... of ....., Cass County, Minnesota, for Taxes for the Year 1950.

In Whose Name Assessed	To Whom Transferred	Description of Property: Subdivision	Sec. or Lot	Town or Block	Rng.	Number of Acres of Land (Acres / 100ths)	Sec. School District	Indicate Homestead Yes or No	Indicate Agricultural Yes or No	True and Full Valuations: Land Exclusive of Structures Improvements (Dollars)	Buildings and Other Structures (Dollars)	Machinery Permanently Attached to Real Estate (Dollars)	Total True and Full Value (Dollars)	Assessed Valuations: Rural: Homestead Up to $4,000 20% (Dollars)	Rural: Over $4,000 and Non-Homestead 33⅓% (Dollars)	All Other: Homestead Up to $4,000 25% (Dollars)	All Other: Over $4,000 and Non-Homestead 40% (Dollars)	Machinery Permanently Attached to Real Estate 33⅓% (Dollars)	Total Assessed Value (Dollars)	Total Assessed Value as Equalized by the Board of Review (Dollars)	Final Equalized Value (Dollars)
		Luscher's Bay																			
Emil A. Luscher			1	21																	
Oscar Arthur & Clara Helen Oppken			2	22																	
Arthur W. Parsons	Mary Pd Parsons Heirs		3	23																	
Perry & Mary Dailey			4	24																	
Edith E. Luscher			5	1	2																
—	George Homer Eddy & Olga S. Eddy		6	2																	
Perry & Melvina M. Dailey			7	3																	
Edith E. Luscher			8	1	3																
"			9	2																	
"			10	3																	
Oscar Arthur & Clara Helen Oppken			11	1	4																
Eda Rabe			12	2																	
Edith E. Luscher			13	3																	
"			14	4																	
Harry H. & Blanche E. Erion			15	5																	
Clifford J. & Grace J. Barnager			16	6																	
Edith E. Luscher		Outlot	17	A																	
"		"	18	B																	
"		"	19	C																	
"		"	20	D																	

	Sold for Taxes	Valuations by School Districts as Equalized by Department of Taxation: District No. ..... Rate ..... Mills (Dollars)	District No. ..... Rate ..... Mills (Dollars)	District No. ..... Rate ..... Mills (Dollars)	District No. ..... Rate ..... Mills (Dollars)	District No. ..... Rate ..... Mills (Dollars)	District No. ..... Rate ..... Mills (Dollars)	Tax including State Homestead ..... Mills ($ cts.)	State Tax on Non-Homestead ..... Mills ($ cts.)	Special Taxes ($ cts.)	Total Taxes ($ cts.)		Paid	When Paid (Month Day Year)	Number of Receipt	March Settlement 1951 ($ cts.)	June Settlement 1951 ($ cts.)	Penalty ($ cts.)	November Settlement 1951 ($ cts.)	Penalty ($ cts.)	Collections to First Monday in January 1952 ($ cts.)	Penalty ($ cts.)	Delinquent on First Monday in January 1952 ($ cts.)	Total Delinquent Tax and Penalty ($ cts.)	Remarks
1												1													
2												2													
3												3													
4												4													
5												5													
6												6													
7												7													
8												8													
9												9													
10												10													
11												11													
12												12													
13												13													
14												14													
15												15													
16												16													
17												17													
18												18													
19												19													
20												20													

Tabular Statement

Form 5C—Blue-Rite Bright, Durable

Assessment Roll and Tax List of Real Property in the ..... of Crooked Lake, Cass County, Minnesota, for Taxes for the Year 1950.

	In Whose Name Assessed	To Whom Transferred	Description of Property: Subdivision	Sec. or Lot	Town or Block	Rng.	Number of Acres of Land (Acres / 100ths)	No. School District	Indicate Homestead Tax or No	Indicate Agricultural Tax or No	True and Full Valuations: Land Exclusive of Structures and Improvements (Dollars)	Buildings and Other Structures (Dollars)	Machinery Permanently Attached to Real Estate (Dollars)	Total True and Full Value (Dollars)	Assessed Valuations: Rural: Homestead Up to $4,000 20% (Dollars)	Rural: Over $4,000 and Non-Homestead 33⅓% (Dollars)	All Other: Homestead Up to $4,000 25% (Dollars)	All Other: Over $4,000 and Non-Homestead 40% (Dollars)	Machinery Permanently Attached to Real Estate 33⅓% (Dollars)	Total Assessed Value (Dollars)	Total Assessed Value as Equalized by the Board of Review (Dollars)	Final Equalized Value (Dollars)
1	Edith E. Luscher		Luscher's Bay																			
2	"		Outlot	E																		
3	Abbie J. Moore			J																		
4				G.																		
5																						
6			Kavli's Wood Lake Shores																			
			Part of Lots 1-2-3-4-5 + NE 1/4 of SE 1/4 Sec. 31-139-26																			
8																						
9	A. C. & Mary G. Kavli		Lots 1 thru 55																			
10			Outlots A-B-C-D																			
11																						
12																						
13																						
14																						
15																						
16																						
17																						
18																						
19																						
20																						

Map of Order of the Auditor of Cass County, Minnesota, Filed in Plat Book 1 Page 33

Auditor's Plat of Lake Washington

Brown's Washington Lake Addition

Washington Point

Roosevelt Shores

	Sold for Taxes	Valuations by School Districts as Equalized by Department of Taxation: District No. / Rate ... Mills (Dollars)	District No. / Rate ... Mills (Dollars)	District No. / Rate ... Mills (Dollars)	District No. / Rate ... Mills (Dollars)	District No. / Rate ... Mills (Dollars)	District No. / Rate ... Mills (Dollars)	Tax Including State Homestead ... Mills ($ cts.)	State Tax on Non-Homestead 4.40 Mills ($ cts.)	Special Taxes ($ cts.)	Total Taxes ($ cts.)		Paid	When Paid (Month Day Year)	Number of Receipt	March Settlement 1951 ($ cts.)	June Settlement 1951 ($ cts.)	Penalty ($ cts.)	November Settlement 1951 ($ cts.)	Penalty ($ cts.)	Collections to First Monday in January 1952 ($ cts.)	Penalty ($ cts.)	Delinquent on First Monday in January 1952 ($ cts.)	Total Delinquent Tax and Penalty ($ cts.)	Remarks
1																									
2																									
3																									
4																									
5																									
6		un agric																							
7																									
8																									
9																									
10																									
11																									
12																									
13																									
14																									
15	Grand Totals	H 3456		4335 = 7791																					
16		N.H. 25853		8605 = 34458																					
17		29309		12940 = 42249																					
18																									
19				Un A 676844																					
20				Un NG 296160																					
				923004	15248					938252													Total 2009 50	Unpaid Tax 19346	

Tabular Statement