ASSESSMENT & TAX LIST

Crooked Lake

1947

DIRECTIONS TO ASSESSOR

OFFICE OF COUNTY AUDITOR,

CASS County, APR 15 1947.

C. L. Thon Assessor of the *Town of Crooked Lake*

According to the requirements of law, I herewith deliver to you the Assessment Books for the said Town of Crooked Lake for the year 1947, containing a list of all Real Estate that has become subject to taxation since the Assessment of May 1, 1946, so far as the same have come to my knowledge from any source, and I hereby direct you to assess all Personal Property, and to make such changes in Real Estate as are required in the odd-numbered year, and make return thereof to me as required by the law prescribing your duties hereto annexed.

A form of the return to be signed by you is appended to this book.

L. Simon

County Auditor.

Extracts from Laws Relating to the Listing of Personal Property.

(Section Numbers Refer to Minnesota Statutes 1945)

Sec. 272.01. PROPERTY SUBJECT TO TAXATION. All real and personal property in this state, and all personal property of persons residing therein, * * * is taxable, except such as is by law exempt from taxation.

WHEN LISTED AND ASSESSED

Sec. 273.01 * * * Personal Property shall be listed and assessed annually with reference to its value on May 1, and if acquired on that day, shall be listed by or for the persons acquiring it.

Sec. 273.02. By whom listed. Personal Property shall be listed in the manner following:

1. Every person of full age and sound mind, being a resident of this state, shall list all of his personal property.

2. He shall also list separately, and in the name of his principal, all personal property belonging to such principal, invested, loaned, or otherwise controlled by him as agent or attorney, **.

3. The property of a minor, child or insane person shall be listed by his guardian, or by the person having such property in charge.

4. The property of a person for whose benefit it is held in trust, by the trustee; of the estate of a deceased person, by the executor or administrator.

5. The property of a corporation whose assets are in the hands of a receiver, by such receiver.

6. The property of a body politic or corporate, by the proper agent or officer thereof.

7. The property of a firm or company, by a partner or agent thereof.

8. The property of manufacturers and others in the hands of an agent, by such agent in the name of his principal, as aforesaid.

Sec. 273.26. Where listed. Except as otherwise in this chapter provided, personal property shall be listed and assessed in the county, town, or district where owner, agent or trustee resides.

Sec. 273.27. Certain personal property, where listed. All personal property, including household goods, clocks, musical instruments, sewing machines, worship apparel of members of the family, and all personal property used by the owner for personal and domestic purposes, or for the furnishing or equipment of the family residence, shall be listed and assessed in the district where the same is usually kept.

Sec. 273.29. Merchants and manufacturers. The personal property pertaining to the business of a merchant or of a manufacturer shall be listed in the town or district where his business is carried on.

Sec. 273.33. Farm property of non-resident. When the owner of any farm, or any part thereof, or any personal property connected therewith, the same shall be listed and assessed in the town or district, where the farm is situated. If the farm is situated in several towns or districts, it shall be listed and assessed in the town or district in which the principal piece of business of such farm is located.

Sec. 273.32. Elevators, etc., on railroad. All elevators and warehouses, not in the ownership or control of a railroad company, or in the ownership of a grain company which are not in good faith owned, operated and exclusively controlled by such company, shall be listed and assessed as personal property in the town or district where situated.

Sec. 273.33. Pipeline companies. Personal property of *** pipeline companies engaged in the business of transporting natural gas, gasoline, or other petroleum products, shall be listed and assessed in the county, town, or district where the same is usually kept.

Sec. 273.34. Personal property of electric light and power companies in cities and villages. Personal property of electric light and power companies having a fixed situs in any city, village, or borough in this state shall be listed and assessed where situated ***.

Sec. 273.37. Personal property of electric light and power companies outside of the corporate limits of villages, cities, and other than personal property lying inside of the corporate limits of any city of the first class, of electric light and power companies, and other individuals and partnerships supplying electric power, having a fixed situs outside of the corporate limits of villages, cities, and boroughs in this state, shall be assessed by the commissioner of taxation in the county where situated.

Sec. 273.39. Merchants; Consignees. Every merchant required to list his property shall state also the value of his property pertaining to his business as a merchant. No consignee shall be required to list for taxation any property the product of this state, nor the value of any property consigned to him from any other place for the purpose of being sold on commission, and in which he has no interest in such property, and derives no profit from its sale.

Sec. 273.24. Manufactures. Every manufacturer required to list his property shall state also the value of all articles produced, received, or otherwise held for the purpose of being used, in whole or in part, in any process of manufacturing, combining, rectifying or refining. Every manufacturer and person owning a manufacturing establishment, shall also state the value of all engines, machinery, tools, and implements used or designed to be used in any such process, except such fixtures as have been considered real property.

Sec. 273.46. Estates of decedents. The personal property of the estate of a decedent shall be listed and assessed at the place where it is at the time the inventory is filed.

Sec. 273.45. Persons under Guardianship. The personal property of a minor under guardianship shall be listed and assessed where the guardian resides and of every other person under guardianship, where the ward resides.

Sec. 273.46. Assignees and receivers. Personal property in the hands of an assignee or receiver shall be listed and assessed at the place of fixing before his appointment.

Sec. 273.47. Property moved between May and July. The owner of personal property removing from one county, town, or district to another between May 1 and July 1, shall be assessed in either in which he is first called upon by the assessor. A person moving into any county, town, or district after May 1 and before July 1 in any year, and who may remain in the same May 1 of such year in the county, town, or district in which he resides, unless he shall make it appear to the assessor that he is held for tax of the current year on the property in another state.

Sec. 273.48. Where listed in case of doubt. In case of doubt as to the proper place of listing personal property or where it cannot be listed in the town, district, or county where it is situated, the county, the place for listing and assessing shall be determined by the county board of equalization; and if between different counties, or places in different counties, by the Commissioner of Taxation***.

Sec. 273.25. Lists to be verified. Every person required to list property for taxation shall make and sad deliver to the assessor, upon blanks furnished by him, a verified statement of all personal property owned by him, or in his charge or control, or held by him under corporate statements. In this account of all personal property in his possession or under his control which *** he is required to list for taxation as agent or attorney, guardian, parent, trustee, executor, administrator, receiver, accounting officer, partner, factor, or in any other capacity, **.

Sec. 273.45. Examination under oath. Whenever the assessor shall deem it necessary, he may require any person, whom he shall call on for any other person, company, or corporation, has not made a full, fair, and complete list thereof, he may examine such person under oath in regard to the amount of the property he is required to list; and, if such person shall refuse to make full discovery under oath, the assessor may list the property of such person or his principal according to his best judgment and information.

Sec. 273.19. Failure to deliver. If any person shall fail or refuse to deliver a statement of personal property, the assessor shall ascertain the amount of value of such property, and assess the same at such amount as he believes to be the true value thereof. When requested, he shall sign and deliver to the person assessed a copy of the statement showing the valuation of the property so listed.

Sec. 273.20. Assessor may enter dwellings, etc. Any officer charged with the duty of assessing property, may enter any dwelling house, building, or structure, and view the same and the property therein.

Sec. 620.05. False statement regarding taxes. Every person who, in making any statement, oral or written, which is required or authorized by law to be made as a basis of imposing or reducing taxes, shall knowingly or willfully make a false statement or omit to state any material matter which he knows to be false, shall be guilty of a gross misdemeanor.

Sec. 273.13. Classification of property—Subdivision 1. How classified. All real and personal property subject to a general property tax and not subject to any gross earnings or other flat tax is hereby classified for purposes of taxation as provided by this section.

Subdivision 2. Class one. Iron ore, taconite, taconite concentrates and pellets, and all other metallic ores and minerals, sixty (50) per cent of its true and full value. If omitted, it shall be assed with and as a part of the real estate in which it is located, but at the rate aforesaid. Iron ore which either (a) is mined by underground methods and placed in stockpiles subsequent to August 1 of a calendar year and prior to the next succeeding May 1, and shall be listed and assessed in the taxing district where mined at the time of such ore is stockpiled, or (b) is processed in a manner or which is classified by the iron ore trade as siliceous, Magnyfirous, Mesabi Bessemer, or Mesabi non-Bessemer ore, or (b) is mined by open cut methods, and in accordance with good engineering and metallurgical practice, requires concentration other than simple screening, washing, or jigging, and is subsequently calcined blast furnace ore, and which is so concentrated and placed in stockpile subsequent to August 1 of a calendar year and prior to the next succeeding May 1 for two taxable years after being mined only, shall be listed and assessed in the taxing district where mined at the time such ore is stockpiled. Such ore in stockpiles shall be valued and thereafter such ore in stockpiles shall be valued and assessed as mined iron ore, as otherwise provided by law. The real estate in which iron ore is located, other than the ore, shall be classified and assessed in accordance with the provisions of clauses three, three (a) and three (b) of this section. The assessor of the county in which real estate in which iron ore is known to exist, the assessable value of the ore exclusive of the land in which it is located, and the assessable value of the land exclusive of the ore shall be determined and set down separately and the aggregate of the two shall be assessed against the tract or lot.

Class 1a. All direct products of the kind and open hearth furnace, blast furnace, and electric furnace pig iron, and Mesabi Bessemer, shall constitute class 1a and shall be valued and assessed at 15 per cent of the full and true value thereof.

Subdivision 3. Class 2. All household goods and furniture, including clocks, musical instruments, sewing machines, worship apparel of members of the family and all personal property actually used by the owner for personal and domestic purposes, or for the furnishing or equipment of the family residence, shall constitute class two and shall be valued and assessed at 25 per cent of the full and true value thereof.

Subdivision 4. Class 3. All agricultural products, except as provided by class three "a" and class three "b," stocks of merchandise of all sorts together with the furniture and fixtures used therewith, manufactures' materials and manufactured articles, all tools, implements, and machinery used in the business of manufacture, except provided by class three "d" and all real estate, which is rural in character and devoted or adaptable to rural but not necessarily agricultural use, except as provided by classes one and three "b" hereof, shall constitute class three and shall be valued and assessed at 25 per cent of the full and true value thereof.

Subdivision 5. Class 3a. All agricultural products in the hands of the producer shall constitute class three "a" and shall be valued and assessed at 10 per cent of full and true value thereof.

* * * *

Subdivision 8. Class 3d. Livestock, poultry, all horses, mules, and asses used exclusively for agricultural purposes, all agricultural tools, implements, and machinery used in the usual and agricultural pursuit shall constitute class three "d" and shall be valued and assessed at 20 per cent of the full and true value thereof.

Subdivision 9. Class 4. All property not included in the preceding classes shall constitute class four and shall be valued and assessed at forty (40) per cent of the full and true value thereof.

Section 273.03, Minnesota Statutes 1945. **Assessment;** Mode. The county auditor shall annually provide the necessary assessment books and blanks at the expense of the county, for and to correspond with each assessment district. He shall make out, in the real property assessment book, complete lists of all lands or lots subject to taxation, showing the names of the owners, if to him known, and, if unknown so stated opposite each tract or lot, the number of acres, and the lots or parts of lots or blocks, included in each description of property. ***

The assessors shall meet at the office of the county auditor *on a day to be fixed by the Commissioner of Taxation* for the purpose of receiving instructions as to their duties under the laws of the state. ***

INDEX TO SECTIONS

SECTION	PAGE
Sec. 1	
" 2	
" 3	
" 4	
" 5	
" 6	
" 7	
" 8	
" 9	
" 10	
" 11	
" 12	
" 13	
" 14	
" 15	
" 16	
" 17	
" 18	
" 19	
" 20	
" 21	
" 22	
" 23	
" 24	
" 25	
" 26	
" 27	
" 28	
" 29	
" 30	
" 31	
" 32	
" 33	
" 34	
" 35	
" 36	

For Convenience of Auditor in Showing Boundaries of School Districts

Township No. 139 *Range No.* 26 *Mer. P. M.*

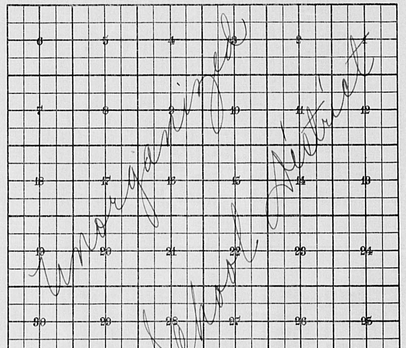

Returns Showing Grain Received in or Handled by Elevators, Warehouses and Mills in the ..... of ..... in the County of ..... for the Year Ending May 1, 1947.

W. LEE-BRAS CORPORATION, MINNEAPOLIS

NAMES OF OWNERS	ADDRESS	Bushels of Wheat	Bushels of Soy Beans	Bushels of Flax	Total No. of Bushels of Wheat, Soy Beans and Flax	★ Tax of ½ Mill per Bushel Dollars	Cts.	Bushels of Corn	Bushels of Barley	Bushels of Rye	Bushels of Oats	Bushels of Buckwheat	Bushels of all Other Grains	Total No. Bushels Corn, Barley, Rye, Oats, Buckwheat and all Other Grains	★ Tax of ½ Mill Per Bushel Dollars	Cts.	★ Total Tax Dollars	Cts.	REMARKS

Note ★ Assessors will not fill these Columns

The Reservoir
East of Lake Dubloto
Nicole Bros.
Jarvis Trails
Roosevelt Lake Hatchet
Jarvis Soo
Roosevelt Soo

List of Lands in the Township of Crooked Lake, County of Cass, Minn., for the Year 1937, Which have Become Homesteads or Ceased to be Homesteads

SINCE THE LAST REAL ESTATE ASSESSMENT DATE

Form 314 Miller-Davis Company, Minneapolis. State Form No. 67

LANDS BECOMING HOMESTEADS									LANDS CEASING TO BE HOMESTEADS							
NAME OF OWNER	School District	DESCRIPTION OF PROPERTY		Sec. or Lot	Town or Block	Range	Number of Acres of Land		NAME OF OWNER	School District	DESCRIPTION OF PROPERTY		Sec. or Lot	Town or Block	Range	Number of Acres of Land
		SUBDIVISION					Acres	100ths			SUBDIVISION					Acres 100ths
Peter C. & Selma O. Thompson		Part of Lot 6		23	139	26	270									
Cliffis & Pearl D. Thon		Long Lt 4 Lt 5		15	139	26	40									
Fred J. & Florence S. Newman	"	The Narrows Lot 8 Sec. 1/2 19 - Blk 2														
Norman & Charlotte Mogren	"	Woodburn Pine ~~Lot 4 Blk 4~~		~~4~~	~~139~~	~~26~~										
Jane O'Brien	"	~~Part of~~ Sand Lot 7		26	139	26										
Paul Bloomquist	"	The Narrows		10	1											
R. H. Finlayson	"	Fingdale Roosevelt Trails		7 9	-6 -10											
Thomas Hove	"	Fingdale Roosevelt Trails		19	11											
J. C. Usherwood	"	Lot 2 & Lot 1 - less 34-556 & 2/1000		33	139	26			(Homestead only on 4000 Vol.)							
Christian Ringstad		Sunset Beach		3	[redacted]											
Joseph C. Malek	"	Fingdale Roosevelt Trails		33 34	4											

List of Lands in the ..... of ....., County of ....., Minn., for the Year 19....., Which have Become Homesteads or Ceased to be Homesteads

SINCE THE LAST REAL ESTATE ASSESSMENT DATE

Form 254 Miller-Davis Company, Minneapolis, State Form No. 67

LANDS BECOMING HOMESTEADS								LANDS CEASING TO BE HOMESTEADS							
NAME OF OWNER	School District	DESCRIPTION OF PROPERTY		Sec. or Lot	Town or Block	Range	Number of Acres of Land	NAME OF OWNER	School District	DESCRIPTION OF PROPERTY		Sec. or Lot	Town or Block	Range	Number of Acres of Land
		SUBDIVISION					Acres / 100ths			SUBDIVISION					Acres / 100ths

INCREASE OR DECREASE in Value of Property Heretofore Assessed, by the Erection or Destruction of Buildings or Structures Thereon

Platted Property Assessed at 40 Per Cent of True and Full Value. (Homesteads up to $4,000 True and Full Value 25 Per Cent.)

Unplatted Property Assessed at 33⅓ Per Cent of True and Full Value. (Homesteads up to $4,000 True and Full Value 20 Per Cent.)

FORM 3 Miller-Davis Company, Minneapolis

NAMES OF PROPERTY OWNERS	Homestead	DESCRIPTION		Agricultural	Sec. or Lot	Town or Block	Rng.	True and Full Value of Structures worth more than $100 each Dollars	KIND OF STRUCTURES	Assessed Value of Additional Structures Dollars	Reduction of Assessed Value Because of Loss Accounted by Fire, Flood or otherwise Dollars
Alfred Thon & Pearl D Thon	yes	SE¼ SE¼		yes	15	139	26	3600	Frame Residence - unfinished	600	✓
Irving & Cecilia Nordahl	yes	N ½	NE¼ & SE¼ / NW¼ & SE¼	yes	3	139	26	300	Frame Residence - unfinished	60	✓
Paul Bloomquist	yes	"The Narrows" Lot 10 - Blk 1	✓	no				112	2 cabins - "	~~48~~ 37	N.H. on Cabins

INCREASE OR DECREASE in Value of Property Heretofore Assessed, by the Erection or Destruction of Buildings or Structures Thereon

FORM 3 WILLIS-DUFF COMPANY, MINNEAPOLIS

Platted Property Assessed at 40 Per Cent of True and Full Value. (Homesteads up to $4,000 True and Full Value 25 Per Cent.)

Unplatted Property Assessed at 33⅓ Per Cent of True and Full Value. (Homesteads up to $4,000 True and Full Value 20 Per Cent.)

NAMES OF PROPERTY OWNERS	DESCRIPTION	Sec. or Lot	Town or Block	Rng.	True and Full Value of Structures worth more than $100 each Dollars	KIND OF STRUCTURES	Assessed Value of Additional Structures Dollars	Reduction of Assessed Value on Account of Loss occasioned by Fire, Flood or otherwise Dollars

REAL PROPERTY BECOMING SUBJECT TO TAXATION SINCE THE LAST PREVIOUS ASSESSMENT OR OMITTED FROM ASSESSMENT ROLLS THE PREVIOUS YEARS.

Assessment of Taxable Real Property in the ..... of ....., County of ....., Minn., for the Year 1947.

Form 394 WILLIS-DUFF COMPANY, MINNEAPOLIS

	NAME OF OWNER	School District	SUBDIVISION	Sec. or Lot	Twp. of Block	Rng.	Number of Acres of Land (Acres / 100ths)	Indicate Homestead by a "H"	Indicate Agricultural by a "Ag"	BY WHOM VALUED	LAND Exclusive of Structures and Improvements (Dollars)	BUILDINGS and Other Structures (Dollars)	MACHINERY Permanently Attached to Real Estate (Dollars)	TOTAL True and Full Value (Dollars)	RURAL: Homestead Up to $4,000 20% (Dollars)	RURAL: Over $4,000 and Non-Homestead 33⅓% (Dollars)	ALL OTHER: Homestead Up to $4,000 25% (Dollars)	ALL OTHER: Over $4,000 and Non-Homestead 40% (Dollars)	MACHINERY Permanently Attached to Real Estate 33⅓% (Dollars)	TOTAL ASSESSED VALUE (Dollars)	FINAL EQUALIZED VALUE (Dollars)	
1	Harry J. & Maybelle Wills		Lot 5	35	13	26	36/75	H		State												
										County												
										Local	180			180		60				60		1
										Assessor												
2	" "		Lot 7	"	"	"	36/46	H		State												
										County												
										Local	180			180		60				60		2
										Assessor												
3	Frank L. Ballard + Raymond Gilbreck		Lot 4, Block 3 of Part of Outlot "A" of Auditors Plat of Lake Walkhum Outlots							State												
										County												
										Local	51			51		17				17		3
										Assessor												
4										State												
										County												
										Local												4
										Assessor												
5										State												
										County												
										Local												5
										Assessor												
6										State												
										County												
										Local												6
										Assessor												
7										State												
										County												
										Local												7
										Assessor												
8										State												
										County												
										Local												8
										Assessor												
										State												
										County												
										Local												
										Assessor												

Total Value as Equalized by { State, County, Local

Total Value as Assessed by Assessor

Assessment of T

Form 116 WILLIAM BLACK COMPANY, WINONA

	NAME OF OWNER
1	
2	
3	
4	
5	
6	
7	
8	

Treasurer's Office, Cass County, Minnesota

RECEIVED this, the ~~first Monday~~ (being the 5th *day) of January, A. D. 1948, of* L. C. Peterson, *Auditor ~~of said County~~, Minnesota, the Tax List of all Taxable Real and Personal Property in the* town *of* Crooked Lake *in said County for the year A. D. 1947, as specified above and amounting to* ..... *Dollars* *100*

Paul D. Jewell
County Treasurer.

JAN - 3 1949 *194*

Office of County Treasurer, Cass County, Minnesota

To L. C. Peterson, County Auditor:

Sir:—I herewith return to you the Tax List for the town *of* Crooked Lake *in said County for the year 1947, heretofore received from you. I certify that I have compared the same with the duplicate receipts in your office, and have written opposite the amount of each tax so receipted the words "First Quarter Paid", "Second Quarter Paid", "Third Quarter Paid" or "Paid in full" as the case may be, and the number of my receipt given in discharge of such tax, and each tract or lot of real property against which the taxes remain unpaid is delinquent for said year.*

Yours respectfully,

Paul D. Jewell
County Treasurer.

Auditor's Office, Cass County, Minnesota

I, ... *Auditor of said County, and State of Minnesota, do hereby certify that the following is a correct list of the Taxes levied on the Real and Personal Property in the* ..... *of* ..... *for the year 1947.*

WITNESS my hand and official seal, the ..... *day of* ..... *1948.*

(SEAL) ..... *County Auditor.*

Auditor's Office, Cass County, Minnesota

..... *194*

I hereby certify that on the first Monday in January 1949, I received of ..... *County Treasurer, the Tax List of the* ..... *of* ..... *in said County for the year 1947; that I have compared the said list with the Statements receipted for by said Treasurer, which are on file in my office, and that each tract or lot of real property therein against which the taxes, or any part thereof, remains unpaid are delinquent for said year.*

(SEAL) ..... *County Auditor.*

Assessment of

Form 334

NAME OF OWNER

TABULAR SCHEDULE OF VALUATIONS, RATES AND TAXES

LEVIED IN THE Township OF Crooked Lake

COUNTY OF CASS, STATE OF MINNESOTA

VALUATION BY SCHOOL DISTRICTS

	School District No.	Dollars	Dollars	Value of Lands other than Town Lots including Structures (Dollars)	Value of Town and City Lots including Structures thereon (Dollars)	Personal Property (Dollars)	Total Value of all Property except Money and Credits (Dollars)
1	Un			33309	8788	3463	45560

RATE OF STATE TAXES (Mills)

School District No.	State Rev.	State Sch'l	Tchr. Ins.	State Debt		Total Rate of State Tax
Un						3.02

RATE OF COUNTY TAXES (Mills)

School District No.	Rev.	R. & B.	Welfare	Bonds and Int.			Total Rate of County Tax
Un	22.	7.2	48.	18.			95.2

RATE OF TOWN TAXES (Mills)

School District No.	Rev.	R. & B.	Drag Tax	State Loan	Fire	Tel.			Total Rate of Town Tax
Un	5.5	12.5	1.		2.5	2.5			24.

RATE OF SCHOOL TAXES (Mills)

	Local 1 Mill	Special	~~State Loan~~ Def.	Transp.	C.O.	B.&I.	Total Rate of Sch'l Tax	Total Rate of all Taxes
A	1.	15.	15.	1.8	5.	27.1	64.9	187.12
Na	1.	30.	15.	1.8	5.	27.1	79.9	202.12

TAXES LEVIED — LOCAL 1 MILL AND SPECIAL SCHOOL TAXES BY DISTRICTS

Local 1 Mill	Special	~~State Loan~~ Def.	Transp.	C.O.	B.&I.	Total School Taxes
3330	49964	49964	5996	16655	90267	216176
1225	36753	18377	2205	6126	33200	97886
4555	86717	68341	8201	22781	123467	314062

ALL OTHER TAXES

FUNDS	Rate	Amounts
State Revenue,		
State School,		
Teachers Insurance,		
State Debt—Non-Homestead,		14384
State Debt—Homestead,		13759
County Revenue,		100224
County Road and Bridge,		32796
County Welfare,		218680
Bonds and Interest		82000
Total 4337.00		
Town Revenue,		25046
Town Road and Bridge,		56940
Town Drag,		4548
Town State Loan,		
Fire		11382
Telephone		11382
Total 1092.98		
School Local 1 Mill,		4555
School Special,		86717
~~School State Loan,~~		
Deficiency		68341
Transportation		8201
Capital Outlay		22781
Bond & Interest		123467
Total 314062		
		885203

281.43

4337.00

N.H 407

Assessed Value:

Rural	Urban	P.P.	Total
42,097	—	3463	45,560

Real Estate H 9978
N.H 32,119
Pers. Prop. 3463
45,560

Real Estate 8138.29
Pers. Prop. 713.74
8852.03

Total Levy, $ 8852 03/100

Total Number of Acres

State of Minnesota, } ss
COUNTY OF CASS

I, L. C. Peterson Auditor of said County and State aforesaid, do hereby certify that the foregoing is a true and correct Schedule, showing the valuation of all the taxable property, in the Twp. of Crooked Lake, in said County, the several rates of Taxation and Totals of the several Tax Funds levied thereon for the year A. D. 1947

Witness my hand and official seal, this 4th day of December A. D. 1947

L. C. Peterson County Auditor.

SEAL

Lake ... Oakdale Bros. Roosevelt Trails Roosevelt Lake Heights Roosevelt Soo Tingdale Bros. Roosevelt Shor

Assessment Roll and Tax List of Real Property in the Town of Crooked Lake, Cass County, Minnesota, for Taxes for the Year 1947.

Form 4 CD WILLIS-DAVIS COMPANY, MINNEAPOLIS

	IN WHOSE NAME ASSESSED	TO WHOM TRANSFERRED	DESCRIPTION OF PROPERTY: SUBDIVISION	Sec. or Lot	Town or Block	Rng.	Number of Acres of Land: Acres	100ths	No. School District	Indicate Agricultural or Non-Agricultural by a or Na	TRUE AND FULL VALUATIONS: LAND Exclusive of Structures and Improvements (Dollars)	BUILDINGS and Other Structures (Dollars)	MACHINERY Permanently Attached to Real Estate (Dollars)	TOTAL True and Full Value (Dollars)	ASSESSED VALUATIONS: RURAL: Homestead Up to $4,000 20% (Dollars)	RURAL: Over $4,000 and Non-Homestead 33⅓% (Dollars)	ALL OTHER: Homestead Up to $4,000 25% (Dollars)	ALL OTHER: Over $4,000 and Non-Homestead 40% (Dollars)	MACHINERY Permanently Attached to Real Estate 33⅓% (Dollars)	TOTAL ASSESSED VALUE (Dollars)	Total Assessed Value as Equalized by the Board of Review (Dollars)	FINAL EQUALIZED VALUE (Dollars)
	State of Minnesota		1 NE¼ of NE¼	1	139	26			Un													
	State of Minnesota		2 NW¼ of NE¼																			
	State of Minnesota		3 SW¼ of NE¼																			
	State of Minnesota		4 SE¼ of NE¼																			
			5																			
	State of Minnesota		6 NE¼ of NW¼																			
	State of Minnesota		7 NW¼ of NW¼																			
	State of Minnesota		8 SW¼ of NW¼																			
	State of Minnesota		9 SE¼ of NW¼																			
			10																			
	State of Minnesota		11 NE¼ of SW¼																			
	State of Minnesota		12 NW¼ of SW¼																			
	State of Minnesota		13 ~~SW¼ of SW¼~~ Lot 5																			
	State of Minnesota		14 SE¼ of SW¼																			
			15																			
	State of Minnesota		16 ~~NE¼ of SE¼~~ " 3																			
	State of Minnesota		17 NW¼ of SE¼																			
	State of Minnesota		18 SW¼ of SE¼																			
	State of Minnesota		19 ~~SE¼ of SE¼~~ " 4																			
			20																			

	SOLD FOR TAXES	VALUATIONS BY SCHOOL DISTRICTS AS EQUALIZED BY DEPARTMENT OF TAXATION: District No. ..... Rate .... Mills (Dollars)	District No. ..... Rate .... Mills (Dollars)	District No. ..... Rate .... Mills (Dollars)	District No. ..... Rate .... Mills (Dollars)	District No. ..... Rate .... Mills (Dollars)	District No. ..... Rate .... Mills (Dollar	Tax including State Homestead ..... Mills ($ cts.)	State Tax on Non-Homestead ..... Mills ($ cts.)	SPECIAL TAXES ($ cts.)	TOTAL TAXES ($ cts.)		PAID	WHEN PAID: Month	Day	Year	Number of Receipt	March Settlement 1948 ($ cts.)	June Settlement 1948 ($ cts.)	Penalty ($ cts.)	November Settlement 1948 ($ cts.)	Penalty ($ cts.)	Collections to First Monday in January 1949 ($ cts.)	Penalty ($ cts.)	Delinquent on First Monday in January 1949 ($ cts.)	Total Delinquent Tax and Penalty ($ cts.)	REMARKS
1												1															
2												2															
3												3															
4												4															
5												5															
6												6															
7												7															
8												8															
9												9															
10												10															
11												11															
12												12															
13												13															
14												14															
15												15															
16												16															
17												17															
18												18															
19												19															
20												20															

The Harrison Co. Office of Lake Boom Cable Boom Devil's Trail

Roosevelt Lake Heights Roosevelt 500 Roosevelt Shore

Assessment Roll and Tax List of Real Property in the Town of Crooked Lake, Cass County, Minnesota, for Taxes for the Year 1947.

Form 4 C.D. BUSINESS FORMS COMPANY, MINNEAPOLIS

	IN WHOSE NAME ASSESSED	TO WHOM TRANSFERRED	DESCRIPTION OF PROPERTY: SUBDIVISION	Sec. or Lot	Town or Block	Rng.	Number of Acres of Land: Acres	100ths	No. School District	Indicate Homestead by Yes or No	Indicate Agricultural Land by Yes or No	TRUE AND FULL VALUATIONS: LAND Exclusive of Structures and Improvements (Dollars)	BUILDINGS and Other Structures (Dollars)	MACHINERY Permanently Attached to Real Estate (Dollars)	TOTAL True and Full Value (Dollars)	ASSESSED VALUATIONS: RURAL: Homestead Up to $4,000 20% (Dollars)	RURAL: Over $4,000 and Non-Homestead 33⅓% (Dollars)	ALL OTHER: Homestead Up to $4,000 25% (Dollars)	ALL OTHER: Over $4,000 and Non-Homestead 40% (Dollars)	MACHINERY Permanently Attached to Real Estate 33⅓% (Dollars)	TOTAL ASSESSED VALUE (Dollars)	Total Assessed Value as Equalized by the Board of Review (Dollars)	FINAL EQUALIZED VALUE (Dollars)
1	State of Minnesota		NE¼ of NE¼	2	139	26			Un														
2	State of Minnesota		NW¼ of NE¼																				
3	State of Minnesota		SW¼ of NE¼																				
4	State of Minnesota		SE¼ of NE¼																				
5																							
6	State of Minnesota		NE¼ of NW¼																				
7	Gilman Shafer		NW¼ of NW¼				40																
8	Elias B. Christianson		SW¼ of NW¼				40																
9	State of Minnesota		SE¼ of NW¼																				
10																							
11	State of Minnesota		NE¼ of SW¼																				
12	Elias B. Christianson	James H Lucas & Clifford H. Thomas	NW¼ of SW¼				40																
13			SW¼ of SW¼																				
14	State of Minnesota		SE¼ of SW¼																				
15																							
16	State of Minnesota		NE¼ of SE¼																				
17	State of Minnesota		NW¼ of SE¼																				
18	State of Minnesota		SW¼ of SE¼																				
19	State of Minnesota		SE¼ of SE¼																				
20																							
							120																

	SOLD FOR TAXES	VALUATIONS BY SCHOOL DISTRICTS AS EQUALIZED BY DEPARTMENT OF TAXATION: District No. 11 Rate 17.1 Mills (Dollars)	District No. ..... Rate ..... Mills (Dollars)	District No. ..... Rate ..... Mills (Dollars)	District No. ..... Rate ..... Mills (Dollars)	District No. ..... Rate ..... Mills (Dollars)	District No. ..... Rate ..... Mills (Dollars)	Tax including State Homestead ..... Mills ($ cts.)	State Tax on Non-Homestead 4.97 Mills ($ cts.)	SPECIAL TAXES ($ cts.)	TOTAL TAXES ($ cts.)		PAID	WHEN PAID Month Day Year	Number of Receipt	March Settlement 1948 ($ cts.)	June Settlement 1948 ($ cts.)	Penalty ($ cts.)	November Settlement 1948 ($ cts.)	Penalty ($ cts.)	Collections to First Monday in January 1949 ($ cts.)	Penalty ($ cts.)	Delinquent on First Monday in January 1949 ($ cts.)	Total Delinquent Tax and Penalty ($ cts.)	REMARKS
1											1													
2											2													
3											3													
4											4													
5											5													
6											6													
7		4 96						17 96			17 96	7	1st Half Paid 1111 1 1948	8995	12480	898		898						
8	SOLD FOR TAXES	140						26 30	56		26 76	8	2nd Half Paid OCT 30 1948									26 76		
9												9												
10												10												
11												11												
12	SOLD FOR TAXES	70						13 10	28		13 38	12										13 38		
13												13												
14												14												
15												15												
16												16												
17												17												
18												18												
19												19												
20												20												
		4 96 310 306						57 36	84		58 10													

Assessment Roll and Tax List of Real Property in the Town of Crooked Lake, Cass County, Minnesota, for Taxes for the Year 1947.

Form 4 CD — DULUTH-BATES COMPANY, MINNEAPOLIS

	IN WHOSE NAME ASSESSED	TO WHOM TRANSFERRED	SUBDIVISION	Sec. or Lot	Town or Block	Rng.	Number of Acres of Land (Acres)	(100ths)	No. School District	Indicate Agricultural Tax in Red	Indicate Agricultural Tax in Red	LAND Exclusive of Structures Other Improvements (Dollars)	BUILDINGS and Other Structures (Dollars)	MACHINERY Permanently Attached to Real Estate (Dollars)	TOTAL True and Full Value (Dollars)	RURAL: Homestead Up to $4,000 20% (Dollars)	RURAL: Over $4,000 and Non-Homestead 33⅓% (Dollars)	ALL OTHER: Homestead Up to $4,000 25% (Dollars)	ALL OTHER: Over $4,000 and Non-Homestead 40% (Dollars)	MACHINERY Permanently Attached to Real Estate 33⅓% (Dollars)	TOTAL ASSESSED VALUE (Dollars)	Total Assessed Value as Equalized by the Board of Review (Dollars)	FINAL EQUALIZED VALUE (Dollars)
1	Gerald L. + Dorothy Todd		NE¼ of NE¼	3	139	26	40		4th														
2	State of Minnesota		NW¼ of NE¼																				
3	C. E. + Lena Todd		SW¼ of NE¼				40																
4	"		SE¼ of NE¼				40																
5																							
6	State of Minnesota		NE¼ of NW¼																				
7	Cass Realty Co.	St. of Minn.	NW¼ of NW¼				40																
8	"	St. of Minn.	SW¼ of NW¼				40																
9	State of Minnesota		SE¼ of NW¼																				
10																							
11	State of Minnesota		NE¼ of SW¼																				
12	Cass Realty Co.	St. of Minn.	NW¼ of SW¼				40																
13	State of Minnesota		SW¼ of SW¼																				
14	State of Minnesota		SE¼ of SW¼																				
15																							
16	Irving M. + Cecelia Nordahl		NE¼ of SE¼				60																
17			NW¼ of SE¼										300 added										
18			SW¼ of SE¼																				
19	Oliver E. Stray	Martha Gravenson	SE¼ of SE¼				40																
20	" " " "		S½ of N½ of SE¼				20																
							360																

VALUATIONS BY SCHOOL DISTRICTS AS EQUALIZED BY DEPARTMENT OF TAXATION

	SOLD FOR TAXES (Dollars)	District No. ..... Rate ..... Mills (Dollars)	District No. ..... Rate ..... Mills (Dollars)	District No. ..... Rate ..... Mills (Dollars)	District No. ..... Rate ..... Mills (Dollars)	District No. ..... Rate ..... Mills (Dollars)	Tax including State Homestead ..... Mills ($ cts.)	State Tax on Non-Homestead 4.07 Mills ($ cts.)	SPECIAL TAXES ($ cts.)	TOTAL TAXES ($ cts.)		PAID	WHEN PAID (Month Day Year)	Number of Receipt	March Settlement 1948 ($ cts.)	June Settlement 1948 ($ cts.)	Penalty ($ cts.)	November Settlement 1948 ($ cts.)	Penalty ($ cts.)	Collections on First Monday in January 1949 ($ cts.)	Penalty ($ cts.)	Delinquent on First Monday in January 1949 ($ cts.)	Total Delinquent Tax and Penalty ($ cts.)	REMARKS
1	SOLD FOR TAXES	125					23 40	50		23 90	1											23 90		
2											2													
3	SOLD FOR TAXES	H 48					8 98			8 98	3											8 98		
4	SOLD FOR TAXES	H 96					17 96			17 96	4											17 96		
5											5													
6											6													
7		70					13 10	28		13 38	7	Forfeited												
8		70					13 10	28		13 38	8	Forfeited												
9											9													
10											10													
11											11													
12		80					14 96	32		15 28	12	Forfeited												
13											13													
14											14													
15											15													
16											16													
17		H 136					25 44			25 44	17	1st Half Paid 2nd Half Paid	JUL 2 1948 OCT 30 1948	8987 9476		12 72		12 72						
18											18													
19		H 98					18 34			18 34	19	Part Paid Balance Paid	FEB 17 1949 FEB 17 1949	1688	22 50									~~Not due Pay~~
20		H 24					4 50			4 50	20	Part Paid Balance Paid	FEB 20 1949	1837	84									
		H 402 345 747					139 78	138		141 16														

Assessment Roll and Tax List of Real Property in the Town of Crooked Lake, Cass County, Minnesota, for Taxes for the Year 1947.

Form 4 CD

	IN WHOSE NAME ASSESSED	TO WHOM TRANSFERRED	DESCRIPTION OF PROPERTY: SUBDIVISION	Sec. or Lot	Town or Block	Rng.	Number of Acres of Land: Acres	100ths	No. School District	Indicate Homestead Tax or No	Indicate Agricultural Tax or No	TRUE AND FULL VALUATIONS: LAND Exclusive of Structures and Improvements (Dollars)	BUILDINGS and Other Structures (Dollars)	MACHINERY Permanently Attached to Real Estate (Dollars)	TOTAL True and Full Value (Dollars)	ASSESSED VALUATIONS: RURAL: Homestead Up to $4,000 20% (Dollars)	RURAL: Over $4,000 and Non-Homestead 33⅓% (Dollars)	ALL OTHER: Homestead Up to $4,000 25% (Dollars)	ALL OTHER: Over $4,000 and Non-Homestead 40% (Dollars)	MACHINERY Permanently Attached to Real Estate 33⅓% (Dollars)	TOTAL ASSESSED VALUE (Dollars)	Total Assessed Value as Equalized by the Board of Review (Dollars)	FINAL EQUALIZED VALUE (Dollars)
	State of Minnesota		1 NE¼ of NE¼	4	139	26			47														
	Moneta Improvement Co.		2 NW¼ of NE¼				40	07															
	State of Minnesota		3 SW¼ of NE¼																				
	State of Minnesota		4 SE¼ of NE¼																				
			5																				
	Clover Land Co.		6 ~~NE¼ of NW¼~~ Lot 3				40	13															
			7 ~~NW¼ of NW¼~~ Lot 4 platted as "Washburn Pines"																				
			8 SW¼ of NW¼																				
	Frank E. & Marie F. Seelye		9 ~~SE¼ of NW¼~~ " 5				33	98															
	Richard E. & Audre Seelye		10 50' x 204.57' x 62.65' x thence to W line x 257.8' of Lot 10																				
			11 NE¼ of SW¼																				
			12 NW¼ of SW¼																				
	W. A. Patterson		13 ~~SW¼ of SW¼~~ Lot 10 less 150' x 204.57' x 62.65' x thence to W line x 257.8'				38	63															
	Carl O. Hendrickson		14 ~~SE¼ of SW¼~~ " 9				32	18															
			15																				
	State of Minnesota		16 NE¼ of SE¼																				
	Moneta Improvement Co.		17 ~~NW¼ of SE¼~~ Lot 6				25	16															
	Clem & Leone Nelles		18 ~~SW¼ of SE¼~~ " 8				39	57															
	Clem & Leone Nelles		19 ~~SE¼ of SE¼~~ " 7 less S. 200'				21	12															
	Herbert & Ella S. Ott		20 S. 200' of Lot 7					?															
							240	59															

Cass County, Minnesota, for Taxes for the Year 1947.

	SOLD FOR TAXES	VALUATIONS BY SCHOOL DISTRICTS AS EQUALIZED BY DEPARTMENT OF TAXATION: District No. Rate ... Mills	District No. Rate ... Mills	District No. Rate ... Mills	District No. Rate ... Mills	District No. Rate ... Mills	District No. Rate ... Mills	Tax including State Homestead ... Mills	State Tax on Non-Homestead 4.87 Mills	SPECIAL TAXES	TOTAL TAXES	PAID	WHEN PAID Month Day Year	Number of Receipt	March Settlement 1948	June Settlement 1948	Penalty	November Settlement 1948	Penalty	Collections to First Monday in January 1949	Penalty	Delinquent on First Monday in January 1949	Penalty	Total Delinquent Tax and Penalty	REMARKS
		Dollars	Dollars	Dollars	Dollars	Dollars	Dollars	$ cts.	$ cts.	$ cts.	$ cts.				$ cts.	$ cts.	$ cts.	$ cts.	$ cts.	$ cts.	$ cts.	$ cts.	$ cts.	$ cts.	
1												1st Half Paid	JUL 21 1948	13859		6.65		6.65							
2			70					1310	28		1338	2nd Half Paid	OCT 30 1948	13507											
3																									
4																									
5																									
6	SOLD FOR TAXES		70					1310	28		1338											1338			
7																									
8																									
9			102					1908	42		1950	PAID IN FULL	APR 10 1948	4245		19.50									
10																									
11																									
12																									
13			95					1778	38		1816	PAID IN FULL	DEC - 7 1948	13476						18.16	1.45				
14			138					2584	56		2638	1st Half Paid	MAY 5 1948	4511		13.19		13.19							
												2nd Half Paid	OCT 6 1948	13214											
15																									
16												1st Half Paid	JUL 21 1948	13508		7.17		7.17							
17			75					1404	30		1434	2nd Half Paid	OCT 30 1948	13507											
												2nd Half Paid	DEC - 2 1948												
18			80					1496	32		1528	1st Half Paid	JUL 15 1948	13455						12.67	1.00				
												2nd Half Paid	DEC - 2 1948												
19			52					9.74	22		9.96	1st Half Paid	JUL 15 1948	11245		12.62									
20																									
			652					12762	276		13038														

Assessment Roll and Tax List of Real Property in the Town of Crooked Lake, Cass County, Minnesota, for Taxes for the Year 1947.

Form 4 CD

	IN WHOSE NAME ASSESSED	TO WHOM TRANSFERRED	DESCRIPTION OF PROPERTY: SUBDIVISION	Sec. or Lot	Town or Block	Rng.	Number of Acres of Land: Acres	100ths	No. School District	Indicate Homestead Yes or No	Indicate Agricultural Yes or No	TRUE AND FULL VALUATIONS: LAND Exclusive of Structures and Improvements (Dollars)	BUILDINGS and Other Structures (Dollars)	MACHINERY Permanently Attached to Real Estate (Dollars)	TOTAL Type and Full Value (Dollars)	ASSESSED VALUATIONS: RURAL: Homestead Up to $4,000 20% (Dollars)	RURAL: Over $4,000 and Non-Homestead 33⅓% (Dollars)	ALL OTHER: Homestead Up to $4,000 25% (Dollars)	ALL OTHER: Over $4,000 and Non-Homestead 40% (Dollars)	MACHINERY Permanently Attached to Real Estate 33⅓% (Dollars)	TOTAL ASSESSED VALUE (Dollars)	Total Assessed Value as Equalized by the Board of Review (Dollars)	FINAL EQUALIZED VALUE (Dollars)
1			~~NE¼ of NE¼~~ Lot 2	5	139	26			4m														
2	Bert + Myrtle M. Sabin		~~NW¼ of NE¼~~ " 1				3	42															
3			SW¼ of NE¼																				
4			SE¼ of NE¼																				
5																							
6			NE¼ of NW¼																				
7	Clover Land Co.		~~NW¼ of NW¼~~ Lot 4				50	74															
8	Moneta Improvement Co.		SW¼ of NW¼				40																
9	Ruby Christenson		~~SE¼ of NW¼~~ " 5				30	35															
10																							
11	Stacca Realty Co. John Frederick Jenson		~~NE¼ of SW¼~~ " 6				41	84															
12	Geo. + Sophie Muchow		~~NW¼ of SW¼~~ " 8				37	85															
13	George Muchow		~~SW¼ of SW¼~~ " 9				40	14															
14			SE¼ of SW¼																				
15																							
16			NE¼ of SE¼																				
17			NW¼ of SE¼																				
18	Stacca Realty John Frederick Jenson		~~SW¼ of SE¼~~ " 7				23	89															
19	William A. + Mildred Patterson		~~SE¼ of SE¼~~ " 3 Less 100 x 200 ft in the NE Cor.				7	65															
20	John C. + Agnes Jordan		Lot 1 Less 75 x 150 ft in the E to E line x 257.8' of Lot 3. 2.75																				

VALUATIONS BY SCHOOL DISTRICTS AS EQUALIZED BY DEPARTMENT OF TAXATION

	SOLD FOR TAXES	District No. ..... Rate ..... Mills (Dollars)	District No. ..... Rate ..... Mills (Dollars)	District No. ..... Rate ..... Mills (Dollars)	District No. ..... Rate ..... Mills (Dollars)	District No. ..... Rate ..... Mills (Dollars)	Tax including State Homestead ..... Mills ($ cts.)	State Tax on Non-Homestead 4.7 Mills ($ cts.)	SPECIAL TAXES ($ cts.)	TOTAL TAXES ($ cts.)		PAID	WHEN PAID Month Day Year	Number of Receipt	March Settlement 1948 ($ cts.)	June Settlement 1948 ($ cts.)	Penalty ($ cts.)	November Settlement 1948 ($ cts.)	Penalty ($ cts.)	Collections to First Monday in January 1949 ($ cts.)	Penalty ($ cts.)	Delinquent on First Monday in January 1949 ($ cts.)	Total Delinquent Tax and Penalty ($ cts.)	REMARKS
1											1													
2			14				2.62	.06		2.68	2	PAID IN FULL	JUN 14 1948	1473		2.68								
3											3													
4											4													
5											5													
6											6													
7	SOLD FOR TAXES		112				20.96	.46		21.42	7	2nd Half Paid 1st Half Paid	OCT 30 1948 JUL 21 1948	12604 10958		5.35		2.35				21.42		
8			60				11.22	.24		11.46	8													
9			155				29.00	.64		29.64	9	PAID IN FULL	MAY - 7 1948	4421		29.64								
10											10													
11			84				15.72	.34		16.06	11	PAID IN FULL	JUN 30 1948	6952		16.06								
12			66				12.34	.26		12.60	12	1st Half Paid 2nd Half Paid	JUN 30 1948 OCT - 5 1948	8750 11749		13.97		13.14						
13			80				14.96	.32		15.28	13	1st Half Paid 2nd Half Paid	JUN 30 1948 OCT - 5 1948											
14											14													
15											15													
16											16													
17											17													
18			84				15.72	.34		16.06	18	PAID IN FULL	JUN 30 1948	8952		16.06								
19	~~[illegible]~~		90				16.84	.36		17.20	19	PAID IN FULL	DEC - 7 1948	13476						17.20	1.38			
20											20													
			745				139.38	3.07		142.40														

Form 4 CD

Assessment Roll and Tax List of Real Property in the Town of Crooked Lake, Cass County, Minnesota, for Taxes for the Year 1947.

	In whose name assessed	To whom transferred	Description of property: Subdivision	Sec. or Lot	Town or Block	Rng.	Number of Acres of Land: Acres	Mills	No. School District	Information Required by Law	Information Required by Law	True and Full Valuations: Land Exclusive of Structures and Improvements	Buildings and Other Structures	Machinery Permanently Attached to Real Estate	Total True and Full Value	Assessed Valuations: Rural: Homestead Up to $4,000 20%	Over $4,000 and Non-Homestead 33⅓%	All Other: Homestead Up to $4,000 25%	Over $4,000 and Non-Homestead 40%	Machinery Permanently Attached to Real Estate 33⅓%	Total Assessed Value	Total Assessed Value as Equalized by the Board of Review	Final Equalized Value
												Dollars	Dollars	Dollars	Dollars	Dollars	Dollars	Dollars	Dollars	Dollars	Dollars	Dollars	Dollars
1	Clover Land Co.		NE¼ of NE¼	6	139	26	40.10	247															
2	State of Minnesota		~~NW¼ of NE¼~~ Lot 1																				
3	Clover Land Co.		~~SW¼ of NE¼~~ " 2				29.18																
4	Moneta Improvement Co.		SE¼ of NE¼				40																
5																							
6			NE¼ of NW¼																				
7			NW¼ of NW¼																				
8	Clover Land Co.		~~SW¼ of NW¼~~ Lot 3				32.22																
9			~~SE¼ of NW¼~~																				
10																							
11	Clover Land Co.		~~NE¼ of SW¼~~ Lot 4				49.60																
12			~~NW¼ of SW¼~~																				
13			SW¼ of SW¼																				
14			SE¼ of SW¼																				
15																							
16	Clover Land Co.		NE¼ of SE¼				40																
17	"		NW¼ of SE¼				40																
18	Geo. S. Thacker		~~SW¼ of SE¼~~ Lot 5				52.75																
19	William P. Cox		SE¼ of SE¼				40																
20																							
							362.55																

Valuations by School Districts as Equalized by Department of Taxation: Crooked Lake

	Sold for Taxes	District No. ..... Rate ..... Mills	District No. ..... Rate ..... Mills	District No. ..... Rate ..... Mills	District No. ..... Rate ..... Mills	District No. ..... Rate ..... Mills	Tax including State Homestead ..... Mills	State Tax on Non-Homestead 7.2 Mills	Special Taxes	Total Taxes		Paid	When Paid: Month Day Year	Number of Receipt	March Settlement 1948	June Settlement 1948	Penalty	November Settlement 1948	Penalty	Collections to First Monday in January 1949	Penalty	Delinquent on First Monday in January 1949	Total Delinquent Tax and Penalty	Remarks
		Dollars	Dollars	Dollars	Dollars	Dollars	$ cts.	$ cts.	$ cts.	$ cts.					$ cts.	$ cts.	$ cts.	$ cts.	$ cts.	$ cts.	$ cts.	$ cts.	$ cts.	
1	SOLD FOR TAXES	80					14.96	.32		15.28	1											15.28		
2											2													
3	SOLD FOR TAXES	52					9.74	.22		9.96	3	1st Half Paid	JUL 21 1948	10855		6.65		6.69				9.96		
4	~~SOLD FOR TAXES~~	70					13.10	.28		13.38	4	2nd Half Paid	OCT 30 1948	12564										
5											5													
6											6													
7											7													
8	SOLD FOR TAXES	64					11.98	.26		12.24	8											12.24		
9											9													
10											10													
11	SOLD FOR TAXES	150					28.06	.62		28.68	11											28.68		
12											12													
13											13													
14											14													
15											15													
16	SOLD FOR TAXES	60					11.22	.24		11.46	16											11.46		
17	SOLD FOR TAXES	60					11.22	.24		11.46	17											11.46		
18		93					17.40	.38		17.78	18	PAID IN FULL	APR 21 1948	4580		17.78								
													NOV 22 1948	12445						5.73	.46			
19		60					11.22	.24		11.46	19	2nd Half Paid												
												1st Half Paid	JUL 15 1949	10767		5.73								
20											20													
		689					128.90	2.80		131.70														

Form 4 CD

Assessment Roll and Tax List of Real Property in the Town of Crooked Lake, Cass County, Minnesota, for Taxes for the Year 1947.

	In Whose Name Assessed	To Whom Transferred	Description of Property: Subdivision	Sec. or Lot	Town or Block	Rng.	Number of Acres of Land: Acres	100ths	No. School District	Self-ass. Personal Tax or No	Ind. 675 Rural Land Tax or No	True and Full Valuations: Land Exclusive of Structures and Improvements (Dollars)	Buildings and Other Structures (Dollars)	Machinery Permanently Attached to Real Estate (Dollars)	Total True and Full Value (Dollars)	Assessed Valuations: Rural: Homestead Up to $4,000 20% (Dollars)	Over $4,000 and Non-Homestead 33⅓% (Dollars)	All Other: Homestead Up to $4,000 25% (Dollars)	Over $4,000 Non-Homestead 40% (Dollars)	Machinery Permanently Attached to Real Estate 33⅓% (Dollars)	Total Assessed Value (Dollars)	Total Assessed Value as Equalized by the Board of Review (Dollars)	Final Equalized Value (Dollars)
	State of Minnesota		1 NE¼ of NE¼	7	139	26			29														
	Marvin H. + Lena Mara		2 ~~NW¼ of NE¼~~ Lot 1				40	11															
	Geo. Muchow		3 ~~SW¼ of NE¼~~ " 2				46	37															
	Itasca Realty Co.		4 SE¼ of NE¼				40																
			5																				
			6 NE¼ of NW¼																				
			7 NW¼ of NW¼																				
			8 SW¼ of NW¼																				
			9 SE¼ of NW¼																				
			10																				
	D.L. + W.C. Chapman, J.H. Ward + Maynard Gardner's		12 ~~NE¼ of SW¼~~ Lot 3				22	27															
	State of Minnesota		12 ~~NW¼ of SW¼~~ " 4																				
	Louis Rochleau		13 ~~SW¼ of SW¼~~ " 5				38	10															
	State of Minnesota		14 SE¼ of SW¼																				
			15																				
	~~Itasca Realty Co.~~ State of Minnesota		16 NE¼ of SE¼				40																
	~~—~~ State of Minnesota		17 NW¼ of SE¼				40																
	State of Minnesota		18 SW¼ of SE¼																				
	Itasca Realty Co.		19 SE¼ of SE¼				40																
			20																				
							266	55															

Valuations by School Districts as Equalized by Department of Taxation

	District No. ..... Rate ..... Mills	District No. ..... Rate ..... Mills	District No. ..... Rate ..... Mills	District No. ..... Rate ..... Mills	District No. ..... Rate ..... Mills	Sold for Taxes	Tax including State Homestead ..... Mills	State Tax on Non-Homestead 4.8 Mills	Special Taxes	Total Taxes	Paid	When Paid	Number of Receipt	March Settlement 1948	June Settlement 1948	Penalty	November Settlement 1948	Penalty	Collections to First Monday in January 1949	Penalty	Delinquent on First Monday in January 1949	Total Delinquent Tax and Penalty	Remarks
	Dollars	Dollars	Dollars	Dollars	Dollars		$ cts.	$ cts.	$ cts.	$ cts.		Month Day Year		$ cts.	$ cts.	$ cts.	$ cts.	$ cts.	$ cts.	$ cts.	$ cts.	$ cts.	
1																							
2		90				SOLD FOR TAXES	16 84	36		17 20	1st Half Paid	JUN 30 1948									17 20		
3		92					17 22	38		17 60	2nd Half Paid	OCT - 5 1948	8850		14 55		14 55						
4		60					11 22	24		11 46	1st Half Paid / 2nd Half Paid	JUN 30 1948 / OCT - 5 1948	11768										
5																							
6																							
7																							
8																							
9																							
10																							
11		120					22 46	48		22 94	PAID IN FULL	APR 30 1948	4833		22 94								
12																							
13		57					10 66	24		10 90	1st Half Paid / 2nd Half Paid	JUL 21 1948 / OCT 30 1948	10358 / 13609		5 45		5 45						
14																							
15																							
16		70				SOLD FOR TAXES	13 10	28		13 38	Forfeited												13.38 Cancelled
17		70				SOLD FOR TAXES	13 10	28		13 38	Forfeited												13.38 "
18																							
19		70				SOLD FOR TAXES	13 10	28		13 38											13 38		
20																							
		629					117 70	254		120 24													

Fire Warrant
Tax on Outlots
Tax of Lake Bonie Bros
Overall Trails
Roosevelt Lake Heights
Overall Soo
Roosevelt

Form 4 CD

Assessment Roll and Tax List of Real Property in the Town of Crooked Lake, Cass County, Minnesota, for Taxes for the Year 1947.

	In Whose Name Assessed	To Whom Transferred	Description of Property: Subdivision	Sec. or Lot	Town or Block	Rng.	Number of Acres of Land: Acres	Hills	No. School District	Indicate Agricultural Land by Use or No.	Indicate Agricultural Land by Total Tax or No.	True and Full Valuations: Land Exclusive of Structures and Improvements (Dollars)	Buildings and Other Structures (Dollars)	Machinery Permanently Attached to Real Estate (Dollars)	Total True and Full Value (Dollars)	Assessed Valuations: Rural: Homestead Up to $4,000 20% (Dollars)	Rural: Over $4,000 and Non-Homestead 33⅓% (Dollars)	All Other: Homestead Up to $4,000 25% (Dollars)	All Other: Over $4,000 and Non-Homestead 40% (Dollars)	All Other: Machinery Permanently Attached to Real Estate 33⅓% (Dollars)	Total Assessed Value (Dollars)	Total Assessed Value as Equalized by the Board of Review (Dollars)	Final Equalized Value (Dollars)
1	Herbert E. Heck		~~NE¼ of NE¼~~ Lot 1	8	139	26	5.32	24															
2			NW¼ of NE¼																				
3			SW¼ of NE¼																				
4			SE¼ of NE¼																				
5																							
6	George Muchow		~~NE¼ of NW¼~~ } Lot 2				5.96																
7			~~NW¼ of NW¼~~ }																				
8	Ethel L. Wagner, Ruth L. Ketcham + Earl E. Johnson		~~SW¼ of NW¼~~ " 3				5.92																
9			~~SE¼ of NW¼~~ }																				
10																							
11			NE¼ of SW¼																				
12	Isaac Summerfield		~~NW¼ of SW¼~~ Lot 4				37.85																
13	State of Minnesota		~~SW¼ of SW¼~~ " 5																				
14			SE¼ of SW¼																				
15																							
16			NE¼ of SE¼																				
17			NW¼ of SE¼																				
18			SW¼ of SE¼																				
19			SE¼ of SE¼																				
20																							
							148.05																

Validations by School Districts as Calculated by Department of Taxation

	Sold for Taxes	District No. ..... Rate ..... Mills (Dollars)	District No. ..... Rate ..... Mills (Dollars)	District No. ..... Rate ..... Mills (Dollars)	District No. ..... Rate ..... Mills (Dollars)	District No. ..... Rate ..... Mills (Dollars)	Tax including State Homestead ..... Mills ($ cts.)	State Tax on Non-Homestead 4.07 Mills ($ cts.)	Special Taxes ($ cts.)	Total Taxes ($ cts.)	Paid	When Paid: Month	Day	Year	Number of Receipt	March Settlement 1948 ($ cts.)	June Settlement 1948 ($ cts.)	Penalty ($ cts.)	November Settlement 1948 ($ cts.)	Penalty ($ cts.)	Collections to First Monday in January 1949 ($ cts.)	Penalty ($ cts.)	Delinquent on First Monday in January 1949 ($ cts.)	Total Delinquent Tax and Penalty ($ cts.)	Remarks
1		11					206	04		210	PAID IN FULL	MAY	20	1948	5231		210								
2																									
3																									
4																									
5																									
6		4 455					85 14			85 14	1st Half Paid / 2nd Half Paid	JUN / OCT	30 / 5	1948 / 1948	8950 / 11749		42 57		42 57						
7																									
8		464					86 87	1 88		88 70	PAID IN FULL	MAY	20	1948	5244		88 70								
9																									
10																									
11																									
12	SOLD FOR Inv	85					15 90	34		16 24														16 24	
13																									
14																									
15																									
16																									
17																									
18																									
19																									
20																									
		N 455 / 560 / 1015					189 97	2 26		192 18															

FORM 4 CD 41-187-DATE COMPANY, MINNEAPOLIS

Assessment Roll and Tax List of Real Property in the Town of Crooked Lake, Cass County, Minnesota, for Taxes for the Year 1947.

	IN WHOSE NAME ASSESSED	TO WHOM TRANSFERRED	DESCRIPTION OF PROPERTY: SUBDIVISION	Sec. or Lot	Town. or Block	Rng.	Number of Acres of Land: Acres	Hdths	No. School District	Indicate Homestead Yes or No	Indicate Agricultural Yes or No	TRUE AND FULL VALUATIONS: LAND Exclusive of Structures and Improvements (Dollars)	BUILDINGS and Other Structures (Dollars)	MACHINERY Attached to Real Estate (Dollars)	TOTAL True and Full Value (Dollars)	ASSESSED VALUATIONS: RURAL: Homestead Up to $4,000 20% (Dollars)	RURAL: Over $4,000 and Non-Homestead 33⅓% (Dollars)	ALL OTHER: Homestead Up to $4,000 25% (Dollars)	ALL OTHER: Over $4,000 and Non-Homestead 40% (Dollars)	ALL OTHER: MACHINERY Permanently Attached to Real Estate 33⅓% (Dollars)	TOTAL ASSESSED VALUE (Dollars)	Total Assessed Value as Equalized by the Board of Review (Dollars)	FINAL EQUALIZED VALUE (Dollars)
1	Ed Nystrom		~~NE¼ of NE¼~~ Lot 1	9	139	26	29	06	247														
2			NW¼ of NE¼																				
3			SW¼ of NE¼																				
4	Lloyd A. Brown		~~SE¼ of NE¼~~ " 2				32	68															
5																							
6	State of Minnesota		~~NE¼ of NW¼~~ Lot 10																				
7	State of Minnesota		NW¼ of NW¼																				
8	Harold L. + Iva F. Hamilton		~~SW¼ of NW¼~~ " 8				39	65															
9	State of Minnesota		~~SE¼ of NW¼~~ " 9																				
10																							
11	State of Minnesota		~~NE¼ of SW¼~~ Lot 6																				
12	L. D. Williams		~~NW¼ of SW¼~~ " 7				46	22															
13			~~SW¼ of SW¼~~																				
14	Lawrence J. + Naomi Fallander		Lot 5 Less S. 15' of Westerly 82' of Lot 5 Lot 6 Less S. 15' of Westerly 82' of Lot 6				38	64															
15	Alfie Wilson	Anthony, Ia.	S. 15' of Westerly 82' of Lot 5																				
16	Lloyd A. Brown		~~NE¼ of SE¼~~ Lot 3				36	82															
17			NW¼ of SE¼																				
18			SW¼ of SE¼																				
19	Lloyd A. Brown		~~SE¼ of SE¼~~ " 4				40	73															
20	Henrietta Hitz	Polk City, Ia.	S. 15' of E. 65' of Westerly 160' of Lot 5				263	50															
	Fred C. + Mae Hitz	Polk City, Ia.	S. 15' of E. 65' of Westerly 225' of Lot 5																				

VALUATIONS BY SCHOOL DISTRICTS AS EQUALIZED BY DEPARTMENT OF TAXATION

	SOLD FOR TAXES	District No. ..... Rate ..... Mills (Dollars)	District No. ..... Rate ..... Mills (Dollars)	District No. ..... Rate ..... Mills (Dollars)	District No. ..... Rate ..... Mills (Dollars)	District No. ..... Rate ..... Mills (Dollars)	Tax including State Homestead ..... Mills ($ cts.)	State Tax on Non-Homestead 4.07 Mills ($ cts.)	SPECIAL TAXES ($ cts.)	TOTAL TAXES ($ cts.)		PAID	WHEN PAID (Month Day Year)	Number of Receipt	March Settlement 1948 ($ cts.)	June Settlement 1948 ($ cts.)	Penalty ($ cts.)	November Settlement 1948 ($ cts.)	Penalty ($ cts.)	Collections to First Monday in January 1949 ($ cts.)	Penalty ($ cts.)	Delinquent on First Monday in January 1949 ($ cts.)	Total Delinquent Tax and Penalty ($ cts.)	REMARKS
1		103					19 28	47		19 70	✓	PAID IN FULL	APR 21 1948	4760		19 70								
2																								
3																								
4		107					20 02	44		20 46	✓										~~20 46~~ J			Cd
5																								
6																								
7																								
8	SOLD FOR TAXES	100					18 72	40		19 12												19 12		
9																								
10																								
11																								
12		138					25 82	56		26 38	✓	PAID IN FULL	MAY 27 1948	5500		26 38								
13																								
14		97					18 16	40		18 56	✓	PAID IN FULL	FEB 14 1948	1397	18 56									
15																								
16		92					17 22	38		17 60	✓											17 60 J		Cd
17																								
18																								
19		92					17 22	38		17 60	✓											~~17 60~~ J		Cd
20																								
		729					136 44	2 98		139 47														

Form 4 CD Miller Data Company, Minneapolis

Assessment Roll and Tax List of Real Property in the Town of Crooked Lake, Cass County, Minnesota, for Taxes for the Year 1947.

	In Whose Name Assessed	To Whom Transferred	Description of Property: Subdivision	Sec. or Lot	Town or Block	Rng.	Number of Acres of Land: Acres	100ths	No. School District	Indicate Homestead Tax by Yes or No	Indicate Old Age Assistance Tax by Yes or No	True and Full Valuations: Land Exclusive of Structures and Improvements (Dollars)	Buildings and Other Structures (Dollars)	Machinery Permanently Attached to Real Estate (Dollars)	Total True and Full Value (Dollars)	Assessed Valuations — Rural: Homestead Up to $4,000 20% (Dollars)	Rural: Over $4,000 and Non-Homestead 33⅓% (Dollars)	All Other: Homestead Up to $4,000 25% (Dollars)	All Other: Over $4,000 and Non-Homestead 40% (Dollars)	All Other: Machinery Permanently Attached to Real Estate 33⅓% (Dollars)	Total Assessed Value (Dollars)	Total Assessed Value as Equalized by the Board of Review (Dollars)	Final Equalized Value (Dollars)
	Sam Schultz		1 NE¼ of NE¼	10	139	26	40		2m														
	State of Minnesota		2 NW¼ of NE¼																				
	Bert + G.R. Sabin + Tom Hall		3 SW¼ of NE¼				40																
	"		4 SE¼ of NE¼				40																
			5																				
	State of Minnesota		6 NE¼ of NW¼																				
	Anna + Bernard Meek		7 NW¼ of NW¼				40																
	Lloyd A. Brown		8 SW¼ of NW¼				40																
			9 SE¼ of NW¼																				
			10																				
	State of Minnesota		11 NE¼ of SW¼																				
	Lloyd A. Brown		12 NW¼ of SW¼				40																
	"		13 SW¼ of SW¼				40																
	E.H. Andberg		14 SE¼ of SW¼				40																
			15																				
	Gerald Todd		16 NE¼ of SE¼				40																
	Bert + G.R. Sabin + Tom Hall		17 NW¼ of SE¼				40																
	E.H. Andberg		18 SW¼ of SE¼				40																
	~~Cleveland Land Co.~~ State of Minnesota		19 SE¼ of SE¼				40																
			20																				

Valuations by School Districts as Equalized by Department of Taxation

	Sold for Taxes	District No. ..... Rate ..... Mills (Dollars)	District No. ..... Rate ..... Mills (Dollars)	District No. ..... Rate ..... Mills (Dollars)	District No. ..... Rate ..... Mills (Dollars)	Tax including State Homestead ..... Mills ($ cts.)	State Tax on Non-Homestead 7.27 Mills ($ cts.)	Special Taxes ($ cts.)	Total Taxes ($ cts.)		Paid	When Paid: Month Day Year	Number of Receipt	March Settlement 1948 ($ cts.)	June Settlement 1948 ($ cts.)	Penalty ($ cts.)	November Settlement 1948 ($ cts.)	Penalty ($ cts.)	Collections to First Monday in January 1949 ($ cts.)	Penalty ($ cts.)	Delinquent on First Monday in January 1949 ($ cts.)	Total Delinquent Tax and Penalty ($ cts.)	Remarks
1			# 76			14 27			14 27	1	PAID IN FULL	OCT 14 1948	11477				14 27	50					
2										2													
3	SOLD FOR TAXES		70			13 10	28		13 38	3											13 38		
4			70			13 10	28		13 38	4	PAID IN FULL	Nov 22 1948	8373		13 38								
5										5													
6										6													
7	SOLD FOR TAXES		70			13 10	28		13 38	7											13 38		
8			70			13 10	28		13 38	8											~~13 38~~	Vd	
9										9													
10										10													
11										11													
12			70			13 10	28		13 38	12											~~13 38~~	Vd	
13			70			13 10	28		13 38	13											~~13 38~~	Vd	
14	SOLD FOR TAXES		70			13 10	28		13 38	14											13 38		
15										15													
16	SOLD FOR TAXES		70			13 10	28		13 38	16	Part Paid	DEC 8 1948	13787						8 93	61	6 65		Bal due 6 5
17	SOLD FOR TAXES		70			13 10	28		13 38	17											13 38		
18	SOLD FOR TAXES		70			13 10	28		13 38	18											13 38		
19			70			13 10	28		13 38	19	Canc ~~TAX~~ Forfeited										13 38 out		
20										20													
			# 76 / 770 / 846			158 37	3 08		161 40														

Assessment Roll and Tax List of Real Property in the Town of Crooked Lake, Cass County, Minnesota, for Taxes for the Year 1947.

Form 4 CD (Allen-Bates Company, Minneapolis)

	In Whose Name Assessed	To Whom Transferred	Description of Property: Subdivision	Sec. or Lot	Town of Block	Rng.	Number of Acres of Land: Acres	100ths	No. School District	Indicate Homestead Tax Yes or No	Indicate Agricultural Tax Yes or No	True and Full Valuations: Land Exclusive of Structures and Improvements (Dollars)	Buildings and Other Structures (Dollars)	Machinery Permanently Attached to Real Estate (Dollars)	Total True and Full Value (Dollars)	Assessed Valuations: Rural: Homestead Up to $4,000 20% (Dollars)	Rural: Over $4,000 and Non-Homestead 33⅓% (Dollars)	All Other: Homestead Up to $4,000 25% (Dollars)	All Other: Over $4,000 and Non-Homestead 40% (Dollars)	Machinery Permanently Attached to Real Estate 33⅓% (Dollars)	Total Assessed Value (Dollars)	Total Assessed Value as Equalized by the Board of Review (Dollars)	Final Equalized Value (Dollars)
1	State of Minnesota		~~NE¼ of NE¼~~	Lot 1	11	139	26		Un														
2			~~NW¼ of NE¼~~																				
3	State of Minnesota		~~SW¼ of NE¼~~	" 2																			
4	State of Minnesota		~~SE¼ of NE¼~~	" 3																			
5																							
6	State of Minnesota		NE¼ of NW¼																				
7	State of Minnesota		NW¼ of NW¼																				
8	Gilbert R. + Lois C. Sabin		SW¼ of NW¼				40																
9	State of Minnesota		SE¼ of NW¼																				
10																							
11	State of Minnesota		NE¼ of SW¼																				
12	Gilbert R. + Lois C. Sabin	Lorna J. Gibson	NW¼ of SW¼				40																
13	~~Clarence R. + Edith A. Dean~~		SW¼ of SW¼	less So.600'			40																
14	State of Minnesota		SE¼ of SW¼																				
15	John Dacko		So.600' of SW¼SW¼																				
16	State of Minnesota		NE¼ of SE¼																				
17	State of Minnesota		NW¼ of SE¼																				
18	State of Minnesota		SW¼ of SE¼																				
19	State of Minnesota		SE¼ of SE¼																				
20																							
							120																

	Sold for Taxes	Valuations by School Districts as Equalized by Department of Taxation: District No. 2 Rate 127 Mills (Dollars)	District No. ..... Rate ..... Mills (Dollars)	District No. ..... Rate ..... Mills (Dollars)	District No. ..... Rate ..... Mills (Dollars)	District No. ..... Rate ..... Mills (Dollars)	Tax including State Homestead ..... Mills ($ cts.)	State Tax on Non-Homestead 4.27 Mills ($ cts.)	Special Taxes ($ cts.)	Total Taxes ($ cts.)	Paid	When Paid: Month Day Year	Number of Receipt	March Settlement 1948 ($ cts.)	June Settlement 1948 ($ cts.)	Penalty ($ cts.)	November Settlement 1948 ($ cts.)	Penalty ($ cts.)	Collections to First Monday in January 1949 ($ cts.)	Penalty ($ cts.)	Delinquent on First Monday in January 1949 ($ cts.)	Total Delinquent Tax and Penalty ($ cts.)	Remarks
1																							
2																							
3																							
4																							
5																							
6																							
7																							
8		70					1310	28		1338	PAID IN FULL	JUN 22 1948	8373		1338								
9																							
10																							
11																							
12		70					1310	28		1338	PAID IN FULL	JUN 22 1948	8373		1338								
13		70					1310	28		1338	PAID IN FULL	MAY 20 1948	5335		1338								
14																							
15																							
16																							
17																							
18																							
19																							
20																							
		210					3930	84		4014													

Assessment Roll and Tax List of Real Property in the Town of Crooked Lake, Cass County, Minnesota, for Taxes for the Year 1947.

Form 4 CD

			Description of Property							True and Full Valuations				Assessed Valuations										
														Rural				All Other						
In Whose Name Assessed	To Whom Transferred		Subdivision	Sec. or Lot	Town or Block	Rng.	Number of Acres of Land (Acres / 100ths)	No. School District	Indicate Homestead Tax by Yes or No	Indicate Non-Homestead Tax by Yes or No	Land Exclusive of Structures and Improvements	Buildings and Other Structures	Machinery Permanently Attached to Real Estate	Total True and Full Value	Homestead Up to $4,000 20%	Over $4,000 and Non-Homestead 33⅓%	Homestead Up to $4,000 25%	Over $4,000 and Non-Homestead 40%	Machinery Permanently Attached to Real Estate 33⅓%	Total Assessed Value	Total Assessed Value as Equalized by the Board of Review	Final Equalized Value
											Dollars	Dollars	Dollars	Dollars	Dollars	Dollars	Dollars	Dollars	Dollars	Dollars	Dollars	Dollars
State of Minnesota		1	~~NE¼ of NE¼~~ Lot 1	12	139	26	Un															
State of Minnesota		2	NW¼ of NE¼																			
State of Minnesota		3	SW¼ of NE¼																			
State of Minnesota		4	~~SE¼ of NE¼~~ " 2																			
		5																				
State of Minnesota		6	~~NE¼ of NW¼~~ " 3																			
State of Minnesota		7	NW¼ of NW¼																			
State of Minnesota		8	~~SW¼ of NW¼~~ " 4																			
State of Minnesota		9	SE¼ of NW¼																			
		10																				
State of Minnesota		11	NE¼ of SW¼																			
State of Minnesota		12	NW¼ of SW¼																			
State of Minnesota		13	SW¼ of SW¼																			
State of Minnesota		14	SE¼ of SW¼																			
		15																				
State of Minnesota		16	NE¼ of SE¼																			
State of Minnesota		17	NW¼ of SE¼																			
State of Minnesota		18	SW¼ of SE¼																			
State of Minnesota		19	SE¼ of SE¼																			
		20																				

	Sold for Taxes	Valuations by School Districts as Equalized by Department of Taxation						Tax including State Homestead ....Mills	State Tax on Non-Homestead ....Mills	Special Taxes	Total Taxes		Paid	When Paid			Number of Receipt	March Settlement 1948	June Settlement 1948	Penalty	November Settlement 1948	Penalty	Collections to First Monday in January 1949	Penalty	Delinquent on First Monday in January 1949	Total Delinquent Tax and Penalty	Remarks
		District No. ..... Rate ....Mills	District No. ..... Rate ....Mills	District No. ..... Rate ....Mills	District No. ..... Rate ....Mills	District No. ..... Rate ....Mills	District No. ..... Rate ....Mills							Month	Day	Year											
		Dollars	Dollars	Dollars	Dollars	Dollars	Dollars	$ cts.	$ cts.	$ cts.	$ cts.							$ cts.	$ cts.	$ cts.	$ cts.	$ cts.	$ cts.	$ cts.	$ cts.	$ cts.	
1													1														
2													2														
3													3														
4													4														
5													5														
6													6														
7													7														
8													8														
9													9														
10													10														
11													11														
12													12														
13													13														
14													14														
15													15														
16													16														
17													17														
18													18														
19													19														
20													20														

Assessment Roll and Tax List of Real Property in the Town of Crooked Lake, Cass County, Minnesota, for Taxes for the Year 1947.

Form 4 CD · ALLEN-BATES COMPANY, MINNEAPOLIS

	In Whose Name Assessed	To Whom Transferred	Description of Property: Subdivision	Sec. or Lot	Town or Block	Rng.	Number of Acres of Land (Acres / 100ths)	No. School District	Indicate Homestead Tax or No	Indicate Agricultural Tax or No	True and Full Valuations: Land Exclusive of Structures and Improvements (Dollars)	Buildings and Other Structures (Dollars)	Machinery Permanently Attached to Real Estate (Dollars)	Total True and Full Value (Dollars)	Assessed Valuations — Rural: Homestead Up to $4,000 20% (Dollars)	Rural: Over $4,000 and Non-Homestead 33⅓% (Dollars)	All Other: Homestead Up to $1,000 25% (Dollars)	All Other: Over $4,000 and Non-Homestead 40% (Dollars)	All Other: Machinery Permanently Attached to Real Estate 33⅓% (Dollars)	Total Assessed Value (Dollars)	Total Assessed Value as Equalized by the Board of Review (Dollars)	Final Equalized Value (Dollars)
1	State of Minnesota		NE¼ of NE¼	13	139	26		4n														
2	State of Minnesota		NW¼ of NE¼																			
3	State of Minnesota		SW¼ of NE¼																			
4	State of Minnesota		SE¼ of NE¼																			
5	~~Lloyd William Hammerstrom~~		W½ of NE¼ of SW¼				20															
6	State of Minnesota		NE¼ of NW¼																			
7	State of Minnesota		NW¼ of NW¼																			
8	State of Minnesota		SW¼ of NW¼																			
9	State of Minnesota		SE¼ of NW¼																			
10	~~Lloyd William Hammerstrom~~		W½ of SE¼ of SW¼				20															
11	Bear Ridge Land Co.		E½ of NE¼ of SW¼				20															
12	"		W½ of NW¼ of SW¼				20															
13	"		SW¼ of SW¼				40															
14	Harold C. & Grace M. Fel[illegible]		E½ of SE¼ of SW¼				20															
15	~~Clara S. Hardtke~~		S½ of NW¼ of SW¼				20															
16	State of Minnesota		NE¼ of SE¼																			
17	State of Minnesota		NW¼ of SE¼																			
18	State of Minnesota		E½ of SW¼ of SE¼																			
19	State of Minnesota		SE¼ of SE¼																			
20	Frank Miller & Geo. & Bertie Pittola		W½ of SW¼ of SE¼				20															

Valuations by School Districts as Equalized by Department of Taxation

	Sold for Taxes	District No. Rate ... Mills	District No. Rate ... Mills	District No. Rate ... Mills	District No. Rate ... Mills	District No. Rate ... Mills	Tax including State Homestead ... Mills	State Tax on Non-Homestead 4.2 Mills	Special Taxes	Total Taxes		Paid	When Paid (Month Day Year)	Number of Receipt	March Settlement 1948	June Settlement 1948	Penalty	November Settlement 1948	Penalty	Collections to First Monday in January 1949	Penalty	Delinquent on First Monday in January 1949	Penalty	Total Delinquent Tax and Penalty	Remarks
		Dollars	Dollars	Dollars	Dollars	Dollars	$ cts.	$ cts.	$ cts.	$ cts.					$ cts.	$ cts.	$ cts.	$ cts.	$ cts.	$ cts.	$ cts.	$ cts.	$ cts.	$ cts.	
1											1														
2											2														
3											3														
4											4														
5	Abst. #3253	18					3 36	08		3 44	5	PAID IN FULL JUN 12 1948		7647		3 44									
6											6														
7											7														
8											8														
9											9														
10	Abst. #3253	18					3 36	08		3 44	10	PAID IN FULL JUN 12 1948		7647		3 44									
11	SOLD FOR TAXES	18					3 36	08		3 44	11	PAID IN FULL JUN 7 1948		8961		17 60									
12	SOLD FOR TAXES	18					3 36	08		3 44	12	PAID IN FULL JUN 7 1948													
13	SOLD FOR TAXES	38					7 12	16		7 28	13	PAID IN FULL JUN 7 1948													
14	SOLD FOR TAXES	18					3 36	08		3 44	14	PAID IN FULL JUN 7 1948													
15		35					6 54	14		6 68	15	PAID IN FULL MAY - 5 1948		4182		6 68									
16											16														
17											17														
18											18														
19											19														
20	SOLD FOR TAXES	107					20 07	44		20 46	20											20 46			
		370					50 48	114		51 62															

Form 4 CD

	IN WHOSE NAME ASSESSED	TO WHOM TRANSFERRED	DESCRIPTION OF PROPERTY: SUBDIVISION	Sec. or Lot	Town. or Block	Rng.	Number of Acres of Land (Acres / 100ths)	VALUATIONS BY SCHOOL DISTRICTS AS EQUALIZED BY DEPARTMENT OF TAXATION: District No. ..... Rate ..... Mills	District No. ..... Rate ..... Mills	District No. ..... Rate ..... Mills	District No. ..... Rate ..... Mills	District No. ..... Rate ..... Mills	District No. ..... Rate ..... Mills	Tax including State Homestead ..... Mills	State Tax on Non-Homestead 40.7 Mills	SPECIAL TAXES	TOTAL TAXES	PAID	WHEN PAID (Month Day Year)	Number of Receipt	March Settlement 1948	June Settlement 1948	Penalty	November Settlement 1948	Penalty	Collections to First Monday in January 1949	Penalty	Delinquent on First Monday in January 1949	Total Delinquent Tax and Penalty	REMARKS
								Dollars	Dollars	Dollars	Dollars	Dollars	Dollars	$ cts.	$ cts.	$ cts.	$ cts.				$ cts.	$ cts.	$ cts.	$ cts.	$ cts.	$ cts.	$ cts.	$ cts.	$ cts.	
1	State of Minnesota		1 NE¼ of NE¼	14	139	26																								
2	State of Minnesota		2 NW¼ of NE¼																											
3	Oscar Nordahl	Dora M. Nordahl	3 SW¼ of NE¼				40																							
4	State of Minnesota		4 SE¼ of NE¼																											
5	John J. + Iva R. Harris	Iva R. Harris Wise	5 N. 50' of S 100' of Lot 1				1.25							6.74			6.74	PAID IN FULL	MAY 20 1948	5248		6.74								
6	State of Minnesota		6 NE¼ of NW¼																											
7	Bjarne + Tierna Andresen		7 NW¼ of NW¼				40							9.74			9.74	PAID IN FULL	JUL 2 1948	8985		9.74								
8	Olevine Andresen		Lot 1 lies N. 150' of S 700' + lies East of Lot 1 lies E. 100' of Lot 3 lies S 400' 8 ~~SW¼ of NW¼~~ lies E. 100' of Lot 3 lies S 400'				26.59							31.92	68		31.92	PAID IN FULL	JUL 1 1948	8977		40.70								
9	Olevine + Thorwald Andresen		9 ~~SW¼ of NW¼~~ Lot 3 lies S 400'				26.45							8.60	18		8.78	PAID IN FULL	JUL 1 1948											
10	~~Stanley D. Malvina A. + Allan A. Lakness~~		10 N 100' of S 650' of Lot 1				2.53							7.48			7.48	PAID IN FULL	JUN 7 - 1948	7117		7.48	11							
11	Conrad + Mary Engler		11 ~~NE¼ of SW¼~~ S. 50' of Lot 1 from N. line to the Lake				50							9.74	22		9.96	PAID IN FULL	DEC 23 1948	13571						9.96	80		10.10	X 11.11
12	John J. + Iva R. Harris		12 NW¼ of SW¼				40							10.10			10.10													
13	R.A. Druck		13 SW¼ of SW¼				40							33.30	77		34.07	PAID IN FULL	MAY 26 1948	5651		34.07								
14	Conrad + Mary Engler		14 ~~SE¼ of SW¼~~ N. 50' of Lot 1 from N. line to the Lake				?																							
15	~~Anna Lakness~~	Esther N. Frisvold	15 N. 50' of S 700' of Lot 1				1.25							7.86			7.86	PAID IN FULL	JUN 7 - 1948	7117		7.86	11							
16	Lulu Plachte		16 ~~NE¼ of SE¼~~ N 100' of S 200' of Lot 1				2.50							18.16			18.16	PAID IN FULL	JUL 2 1948	8988		18.16								
17	Oscar + Cora L. Nordahl		17 ~~NW¼ of SE¼~~ S 400' of Lot 3				?							3.56			3.56	PAID IN FULL	MAY 20 1948	5248		3.56								
18			18 ~~SW¼ of SE¼~~																											
19			19 SE¼ of SE¼																											
20	John J. + Iva R. Harris		20 S. 50' of Lot 1				1.25							13.66			13.66											13.66	X 15.03	
	Howard L. + Amy C. Torvick		N 50' of S 250' of Gov't Lot 1				22.32							163.54	180		165.34													

Lot 1 - 14-139-26

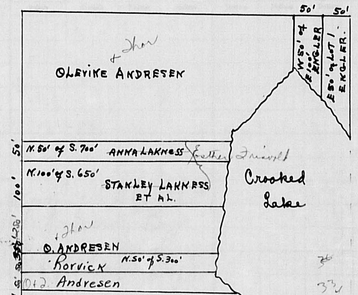

This map is not drawn to scale.

The Harrows
Lake of Dakota
Jim Oakota
Uncle Bros.
Jovale Trails
Bonneville
Lake Heights
Jovale Soo
Bonneville

Assessment Roll and Tax List of Real Property in the Town of Crooked Lake, Cass County, Minnesota, for Taxes for the Year 1947.

Form 4 CD — HILLS-DATA COMPANY, MINNEAPOLIS

	In Whose Name Assessed	To Whom Transferred	Description of Property: Subdivision	Sec. or Lot	Town or Block	Rng.	Number of Acres of Land: Acres	100ths	No. School District	Indicate Homestead Yes or No	Indicate Agricultural Yes or No	True and Full Valuations: Land Exclusive of Structures and Improvements (Dollars)	Buildings and Other Structures (Dollars)	Machinery Permanently Attached to Real Estate (Dollars)	Total True and Full Value (Dollars)	Assessed Valuations: Rural: Homestead Up to $4,000 20% (Dollars)	Rural: Over $4,000 and Non-Homestead 33⅓% (Dollars)	All Other: Homestead Up to $4,000 25% (Dollars)	All Other: Over $4,000 and Non-Homestead 40% (Dollars)	Machinery Permanently Attached to Real Estate 33⅓% (Dollars)	Total Assessed Value (Dollars)	Total Assessed Value as Equalized by the Board of Review (Dollars)	Final Equalized Value (Dollars)
1	State of Minnesota		NE¼ of NE¼	14	139	26		40															
2	State of Minnesota		NW¼ of NE¼																				
3	~~Oscar Nordahl~~	Deed to M. Nordahl	SW¼ of NE¼				40																
4	State of Minnesota		SE¼ of NE¼																				
5	John J. + Iva R. Harris	L. Wise	N. 50' of S. 100' of Lot 1				1	25															
6	State of Minnesota		NE¼ of NW¼																				
7	Bjarne + Verna Andresen		NW¼ of NW¼				40																
8	Olevine Andresen		Lot 1 less N. 150' of E. 700' + Outlot 1 + ~~SW¼ of NW¼~~ less E. 100' less N. 50' of W. 250'				26	59	+			less N. 50' of So. 250' of (Gov. Lot 1) Flotted Andresen Bay											
9	Olevine + Thorvald Andresen		~~SW¼ of NW¼~~ Lot 3 less S. 400'				26	45															
10	~~Stanley A. Malvina A. + Edna A. Johnson~~ Esther N. Frisvold		N. 100' of S. 650' of Lot 1				2	53															
11	Conrad + Mary Engler		S. 50' of Lot 1 from N. line to the ~~NE¼ of SW¼~~ Lake					50				(Flotted Andresen Bay)											
12	John J. + Iva R. Harris	L. Wise	NW¼ of SW¼				40																
13	R. A. Druck		SW¼ of SW¼				40																
14	Conrad + Mary Engler	(see under date of sale to same party below)	N. 50' of E. 100' of Lot 1 from N. line ~~SE¼ of SW¼~~ to the Lake				?					(Flotted Andresen Bay)											
15	~~Anna Johnson~~ Esther N. Frisvold		N. 50' of S. 700' of Lot 1				1	25															
16	Lulu Pfaehler		N. 100' of S. 200' of Lot 1 ~~NE¼ of SE¼~~				2	50															
17	Oscar + Cora L. Nordahl		~~NW¼ of SE¼~~ S. 400' of Lot 3				?					(Flotted Andresen Bay)											
18			~~SW¼ of SE¼~~ N. 50' of E. 100' of Lot 1																				
19			SE¼ of SE¼																				
20	John J. + Iva R. Harris		S. 50' of Lot 1				1	25															
	Sigvard I. + Amy C. Torvick.		N. 50' of So. 250' of (Gov. Lot 1)																				

	Sold for Taxes	Valuations by School Districts as Equalized by Department of Taxation: District No. Rate ... Mills	District No. Rate ... Mills	District No. Rate ... Mills	District No. Rate ... Mills	Tax including State Homestead ... Mills	State Tax on Non-Homestead 18 Mills	Special Taxes	Total Taxes		Paid	When Paid (Month Day Year)	Number of Receipt	March Settlement 1948	June Settlement 1948	Penalty	November Settlement 1948	Penalty	Collections to First Monday in January 1949	Penalty	Delinquent on First Monday in January 1949	Total Delinquent Tax and Penalty	Remarks
1										1													
2										2													
3		N 36				6 74			6 74	3	PAID IN FULL	MAY 20 1948	5248		6 74								
4										4													
5		H 18				3 36			3 36	5											3 36	X 3 70	
6										6													
7		H 57				9 74			9 74	7	PAID IN FULL	JUL 2 1948	8985		9 74								
8		167				31 24	68		31 92	8	PAID IN FULL	JUL 1 1948	8999		40 70								
9		46				8 60	18		8 78	9	PAID IN FULL	JUL 1 1948											
10		H 40				7 48			7 48	10	PAID IN FULL	JUN 7 - 1948	7117		7 48	11							
11		57				9 74	22		9 96	11	PAID IN FULL	DEC 2 3 1948	13571						9 96	80			
12		H 54				10 10			10 10	12											10 10	X 11 11	
13		178				33 30	77		34 07	13	PAID IN FULL	MAY 2 6 1948	5651		34 07								
14										14													
15		H 42				7 86			7 86	15	PAID IN FULL	JUN 7 - 1948	7117		7 86	11							
16		H 97				18 16			18 16	16	PAID IN FULL	JUL 2 1948	8988		18 16								
17		H 19				3 56			3 56	17	PAID IN FULL	MAY 20 1948	5248		3 56								
18										18													
19										19													
20		H 73				13 66			13 66	20											13 66	X 15 03	
		X 2 36				16 34	180		16 54														
		4 46																					
		5 74																					

Form 4 CD

Assessment Roll and Tax List of Real Property in the Town of Crooked Lake, Cass County, Minnesota, for Taxes for the Year 1947.

In whose name assessed	To whom transferred	Description of property: Subdivision	Sec. or Lot	Town or Block	Rng.	Number of Acres of Land: Acres	Hdths	No. School District	Indicate Homestead Tax by Yes	Indicate Agricultural Land by Yes	True and Full Valuations: Land Exclusive of Structures and Improvements (Dollars)	Buildings and Other Structures (Dollars)	Machinery Permanently Attached to Real Estate (Dollars)	Total True and Full Value (Dollars)	Assessed Valuations: Rural: Homestead Up to $4,000 20% (Dollars)	Rural: Over $4,000 and Non-Homestead 33⅓% (Dollars)	All Other: Homestead Up to $4,000 25% (Dollars)	All Other: Over $4,000 and Non-Homestead 40% (Dollars)	All Other: Machinery Permanently Attached to Real Estate 33⅓% (Dollars)	Total Assessed Value (Dollars)	Total Assessed Value as Equalized by the Board of Review (Dollars)	Final Equalized Value (Dollars)
~~E. F. Andberg~~ Bjarne Diana M. Andberg		1 NE¼ of NE¼	15	139	26	40		Un														
E. F. Andberg		2 NW¼ of NE¼				40																
"		3 SW¼ of NE¼				40																
U. S. of America		4 SE¼ of NE¼																				
		5																				
E. F. Andberg		6 NE¼ of NW¼				40																
"		7 NW¼ of NW¼				40																
State of Minnesota		8 SW¼ of NW¼																				
State of Minnesota		9 SE¼ of NW¼																				
		10																				
State of Minnesota		11 NE¼ of SW¼																				
State of Minnesota		12 NW¼ of SW¼																				
State of Minnesota		13 SW¼ of SW¼																				
State of Minnesota		14 SE¼ of SW¼																				
		15																				
~~State of Minnesota~~	C. L. + Pearl D. Thon.	16 NE¼ of SE¼																				
State of Minnesota		17 NW¼ of SE¼																				
~~State of Minnesota~~	Geo. F. Sobye & Mayer	18 SW¼ of SE¼																				
Clifford L. + Pearl Thon		19 SE¼ of SE¼				40																
		20																				
						240																

Valuations by School Districts as Equalized by Department of Taxation: District No. ..... Rate ..... Mills; District No. ..... Rate ..... Mills; District No. ..... Rate ..... Mills; District No. ..... Rate ..... Mills; District No. ..... Rate ..... Mills

Sold for Taxes	Tax including State Homestead ..... Mills ($ cts.)	State Tax on Non-Homestead 4.2 Mills ($ cts.)	Special Taxes ($ cts.)	Total Taxes ($ cts.)		Paid	When Paid (Month Day Year)	Number of Receipt	March Settlement 1948 ($ cts.)	June Settlement 1948 ($ cts.)	Penalty ($ cts.)	November Settlement 1948 ($ cts.)	Penalty ($ cts.)	Collections to First Monday in January 1949 ($ cts.)	Penalty ($ cts.)	Delinquent on First Monday in January 1949 ($ cts.)	Total Delinquent Tax and Penalty ($ cts.)	Remarks
~~[illegible]~~	13 10	28		13 38	1	PAID IN FULL OCT 13 1948		1357				13 38	41					P.D. Under Protest
SOLD FOR TAXES	13 10	28		13 38	2											13 38		
SOLD FOR TAXES	13 10	28		13 38	3											13 38		
					4													
					5													
SOLD FOR TAXES	13 10	28		13 38	6											13 38		
SOLD FOR TAXES	13 10	28		13 38	7											13 38		
					8													
					9													
					10													
					11													
					12													
					13													
					14													
					15													
					16													
					17													
					18													
~~#440~~ ~~[illegible]~~ Abate. #3735	~~$234~~ ~~13 26~~			~~$234~~ ~~13 26~~	19						abated					$234 (90 cts)		Gen + $5.92 Abated
					20													
# 648 350 298	18 76	1 40		18 16														

File Harrows
Jim Oakdale
Bonnie Brown
Gerald Trails
Roosevelt Lake Heights
Gerald Soo
Roosevelt

Assessment Roll and Tax List of Real Property in the Town of Crooked Lake, Cass County, Minnesota, for Taxes for the Year 1947.

Form 4 CD—Will be no tenant, unassessed

	IN WHOSE NAME ASSESSED	TO WHOM TRANSFERRED	DESCRIPTION OF PROPERTY: SUBDIVISION	Sec. or Lot	Town or Block	Rng.	Number of Acres of Land: Acres	100ths	Sch. Dist.	Infos. Dist.	Infos. Appl. Land Tax or No.	TRUE AND FULL VALUATIONS: LAND Exclusive of Structures and Improvements	BUILDINGS and Other Structures	MACHINERY Permanently Attached to Real Estate	TOTAL True and Full Value	ASSESSED VALUATIONS: RURAL: Homestead Up to $4,000 20%	RURAL: Over $4,000 and Non-Homestead 33⅓%	ALL OTHER: Homestead Up to $4,000 25%	ALL OTHER: Over $4,000 and Non-Homestead 40%	MACHINERY Permanently Attached to Real Estate 33⅓%	TOTAL ASSESSED VALUE	Total Assessed Value as Equalized by the Board of Review	FINAL EQUALIZED VALUE
												Dollars	Dollars	Dollars	Dollars	Dollars	Dollars	Dollars	Dollars	Dollars	Dollars	Dollars	Dollars
	State of Minnesota		1 ~~NE¼ of NE¼~~ Lot 1	16	139	26		24															
			2 ~~NW¼ of NE¼~~																				
	~~State of Minnesota~~		3 ~~SW¼ of NE¼~~ Lot 2																				
			4 ~~SE¼ of NE¼~~																				
			5																				
	Neal W. + Mary E. Lowness		6 ~~NE¼ of NW¼~~ E½ of Lot 8				23	24															
	Fred A. + Hilma Johnson		7 ~~NW¼ of NW¼~~ W½ of Lot 8				22																
			8 SW¼ of NW¼																				
			9 SE¼ of NW¼																				
			10																				
	State of Minnesota		11 ~~NE¼ of SW¼~~ Lot 6																				
	State of Minnesota		12 NW¼ of SW¼																				
	State of Minnesota		13 SW¼ of SW¼																				
	State of Minnesota		14 ~~SE¼ of SW¼~~ " 5																				
			15																				
	State of Minnesota		16 ~~NE¼ of SE¼~~ " 3																				
			17 ~~NW¼ of SE¼~~																				
	State of Minnesota		18 ~~SW¼ of SE¼~~ " 4																				
			19 SE¼ of SE¼																				
			20																				
							45	24															

	SOLD FOR TAXES	VALUATIONS BY SCHOOL DISTRICTS AS EQUALIZED BY DEPARTMENT OF TAXATION: District No. 2 Rate 12.12 Mills	District No. ..... Rate ..... Mills	District No. ..... Rate ..... Mills	District No. ..... Rate ..... Mills	District No. ..... Rate ..... Mills	Tax including State Homestead ..... Mills	State Tax on Non-Homestead 4.7 Mills	SPECIAL TAXES	TOTAL TAXES		PAID	WHEN PAID: Month Day Year	Number of Receipt	March Settlement 1948	June Settlement 1948	Penalty	November Settlement 1948	Penalty	Collections to First Monday in January 1949	Penalty	Delinquent on First Monday in January 1949	Penalty	Total Delinquent Tax and Penalty	REMARKS
		Dollars	Dollars	Dollars	Dollars	Dollars	Dollars	$ cts.	$ cts.	$ cts.					$ cts.	$ cts.	$ cts.	$ cts.	$ cts.	$ cts.	$ cts.	$ cts.	$ cts.	$ cts.	
1											1														
2											2														
3											3														
4											4														
5											5														
6			92				17 22	38		17 60	6	PAID IN FULL	MAR 16 1948	2378	17 60										
7			88				16 46	36		16 82	7	PAID IN FULL	JUN 4 1948	6442		16 82									
8											8														
9											9														
10											10														
11											11														
12											12														
13											13														
14											14														
15											15														
16											16														
17											17														
18											18														
19											19														
20											20														
			180				33 68	74		34 42															

Assessment Roll and Tax List of Real Property in the Town of Crooked Lake, Cass County, Minnesota, for Taxes for the Year 1947.

	In Whose Name Assessed	To Whom Transferred	Description of Property: Subdivision	Sec. or Lot	Town or Block	Rng.	Number of Acres of Land: Acres	Whole	Inclusion Approved Yes or No	Inclusion Approved Yes or No	True and Full Valuations: Land Exclusive of Structures and Improvements	Buildings and Other Structures	Machinery Permanently Attached to Real Estate	Total True and Full Value	Assessed Valuations: Rural: Homestead Up to $4,000 20%	Rural: Over $4,000 and Non-Homestead 33⅓%	All Other: Homestead Up to $4,000 25%	All Other: Over $4,000 and Non-Homestead 40%	All Other: Machinery Permanently Attached to Real Estate 33⅓%	Total Assessed Value	Total Assessed Value as Equalized by the Board of Review	Final Equalized Value
							Acres	Whole			Dollars	Dollars	Dollars	Dollars	Dollars	Dollars	Dollars	Dollars	Dollars	Dollars	Dollars	Dollars
1	James + Mae R. Withers		~~NE¼ of NE¼~~ Lot 6	17	139	26	50	98														
2	George A., Sr., George A. Jr. + Fred J. Henry		~~NW¼ of NE¼~~ " 5					33	56													
3			~~SW¼ of NE¼~~																			
4			SE¼ of NE¼																			
	Henry L. Lally D.V. + Wendell of Mattson		W 300' of Lot 8																			
6	Itasca Realty Co.		~~NW¼ of NW¼~~ "					48	34		Platted as Pine - a Plenty on Lake Washburn										8/21/48	
7			NW¼ of NW¼																			
8	Glenn E. + Patricia J. Nagelhus		~~SW¼ of NW¼~~ " 2					25	16												8/3/48	
9			~~SE¼ of NW¼~~ " 4					40	69													
	Norm + Norma Chooest Roland + Dorothy Chooest		E 300' of W 600' of Lot 8																			
11			NE¼ of SW¼																			
12	Eugene O. + Anna D. Sogne		~~NW¼ of SW¼~~ " 3					21	13													
13	James Withers		SW¼ of SW¼					40														
14	Lorenz R. Aurandt		SE¼ of SW¼ E 100' less S 100'					34	17													
15	Leo E. + Selma R. Brown		S 100' of E 100' of SE¼ of SW¼					5	83													
	Itasca Realty Co.	State of Minnesota						40														
17	George + Sophie Muchow		NW¼ of SE¼					40														
18	Leo E. + Selma R. Brown		~~SW¼ of SE¼~~ Lot 8 less E 300' of W 900'					36	54													
19	George + Sophie Muchow		~~SE¼ of SE¼~~ Lot 7					33	75													
20	Marvin Cooke		E 300' of W 900' of Lot 8																			
	Leo E. Brown + Selma R. Brown		Beg. at a point 1110' S of NE Cor. of Lot 8																			
	Melvin + Selma R. Mattson		E 210' of W 1110' of Lot 8																			

	Sold for Taxes	Valuations by School Districts as Equalized by Department of Taxation: District No. 2 Rate 17.25 Mills	Dollars	District No. ..... Rate ..... Mills	Dollars	District No. ..... Rate ..... Mills	Dollars	District No. ..... Rate ..... Mills	Dollars	Tax including State Homestead ..... Mills	State Tax on Non-Homestead 4.07 Mills	Special Taxes	Total Taxes		Paid	When Paid: Month	Day	Year	Number of Receipt	March Settlement 1948	June Settlement 1948	Penalty	November Settlement 1948	Penalty	Collections to First Monday in January 1949	Penalty	Delinquent on First Monday in January 1949	Total Delinquent Tax and Penalty	Remarks
1		#127								22 87			22 87	1	PAID IN FULL	JUN	18	1948	8149		22 87								
2		136								25 44	56		26 00	2	PAID IN FULL	MAR	31	1948	4111		26 00								
3														3																
4														4																
5														5																
6		168								31 44	68		32 12	6	PAID IN FULL	JUL	10	1948	10279		32 12								
7														7																
8		75								14 04	30		14 34	8	PAID IN FULL	JUL	10	1948	10279		14 34								
9		252								47 16	102		48 18	9	PAID IN FULL	AUG	11	1948	11272				48 18	1 20					
10														10																
11														11																
12		130								24 37	57		24 84	12	PAID IN FULL	JUN	4	1948	6656		24 84								
13		70								13 10	28		13 38	13	PAID IN FULL	JUN	18	1948	8149		13 38								
14	SOLD FOR TAXES	18								3 36	08		3 44	14	PAID IN FULL	FEB	24	1949	7076	3 44									
15	SOLD FOR TAXES	52								9 74	22		9 96	15									Judgment pending		1946	9 54	1 08		
																									1947	9 96	1 09		11.46 Cancelled
16	SOLD FOR TAXES	60								11 22	24		11 46	16	Forfeited														
17		67								12 54	28		12 82	17	1st Half Paid / 2nd Half Paid	JUN / OCT	30 / -5	1948 / 1948	8950 / 11369		6 41		6 41						
18		69								12 92	28		13 20	18	PAID IN FULL	JUL	1	1948	8973		13 20								
19		85								15 90	34		16 24	19	1st Half Paid / 2nd Half Paid	JUN / OCT	30 / -3	1948 / 1948	8950 / 11367		8 12		8 12						
20	SOLD FOR TAXES	43								7 86	18		8 04	20	PAID IN FULL	MAR	29	1948	4474		8 04								
		#1227 / 1324 / 1346								25186	498		25684																

Tax Records
The Narrows
Part of Backus
in Cabinets
Bemidji Bros.
Jovell's Trails
Bonnevile
Lake Heights
Jovell Sec
Bonnevile

Form 4 CD WILLIAM-BATE COMPANY, MINNEAPOLIS

Assessment Roll and Tax List of Real Property in the Town of Crooked Lake, Cass County, Minnesota, for Taxes for the Year 1947.

	In whose name assessed	To whom transferred	Description of property: Subdivision	Sec. or Lot	Town or Block	Rng.	Number of Acres of Land: Acres	Hundredths	No. School District	Indicate Homestead Tax Yes or No	Indicate Agricultural Tax Yes or No	True and Full Valuations: Land Exclusive of Structures and Improvements (Dollars)	Buildings and Other Structures (Dollars)	Machinery Permanently Attached to Real Estate (Dollars)	Total True and Full Value (Dollars)	Assessed Valuations — Rural: Homestead Up to $4,000 20% (Dollars)	Rural: Over $4,000 and Non-Homestead 33⅓% (Dollars)	All Other: Homestead Up to $4,000 25% (Dollars)	All Other: Over $4,000 and Non-Homestead 40% (Dollars)	All Other: Machinery Permanently Attached to Real Estate 33⅓% (Dollars)	Total Assessed Value (Dollars)	Total Assessed Value as Equalized by the Board of Review (Dollars)	Final Equalized Value (Dollars)
1	State of Minnesota		NE¼ of NE¼		18	139	26		4n														
2	State of Minnesota		NW¼ of NE¼																				
3	Ewald B. + Bertha M. Nelson		SW¼ of NE¼				40																
4	"		SE¼ of NE¼				40																
5																							
6	State of Minnesota		NE¼ of NW¼																				
7	Monita Improvement Co.		NW¼ of NW¼				38	34															
8	"		SW¼ of NW¼				38	81															
9	"		SE¼ of NW¼				40																
10																							
11	State of Minnesota		NE¼ of SW¼																				
12	Monita Improvement Co.		NW¼ of SW¼				39	28															
13	State of Minnesota		~~SW¼ of SW¼~~ Lot 1																				
14	Clifford L. + Pearl Thon		SE¼ of SW¼				40																
15																							
16	Ewald B. + Bertha M. Nelson		NE¼ of SE¼				40																
17	"		NW¼ of SE¼				40																
18	Itasca Realty Co.		SW¼ of SE¼				40																
19	Charles E. + Eleanor C. Fairbanks		SE¼ of SE¼				40																
20																							

Valuations by school districts as equalized by department of taxation: District No. ..... Rate ..... Mills; District No. ..... Rate ..... Mills; District No. ..... Rate ..... Mills; District No. ..... Rate ..... Mills (Dollars)

	Sold for taxes	Tax including State Homestead ..... Mills	State Tax on Non-Homestead 42 Mills	Special taxes	Total taxes	Paid	When paid (Month Day Year)	Number of Receipt	March Settlement 1948	June Settlement 1948	Penalty	November Settlement 1948	Penalty	Collections to First Monday in January 1949	Penalty	Delinquent on First Monday in January 1949	Total Delinquent Tax and Penalty	Remarks
1																		
2																		
3	SOLD FOR TAXES	16 84	36		17 20											17 20	J 18 92	
4	SOLD FOR TAXES	16 84	36		17 20											17 20	J 18 92	
5																		
6																		
7	85	15 90	34		16 24	1st Half Paid 2nd Half Paid	JUL 21 1948 OCT 30 1948											
8	78	14 60	32		14 92	1st Half Paid 2nd Half Paid	JUL 21 1948 OCT 30 1948	10858		24 18		24 18						
9	90	16 84	36		17 20	1st Half Paid 2nd Half Paid	JUL 21 1948 OCT 30 1948	13504										
10																		
11																		
12	90	16 84	36		17 20	1st Half Paid 2nd Half Paid	JUL 21 1948 OCT 30 1948	10858 13504		86 04		86 04						
13																		
14	80	14 96	32		15 28	1st Half Paid	JUL 15 1948	10244		76 44						76 44	J 84 04	
15																		
16	SOLD FOR TAXES Orchard # 3344	15 72	34		16 06	1st Half Paid	MAY 29 1948	16155		64 41						80 31	J 88 34	
17	SOLD FOR TAXES Orchard # 3344	111 34	247		113 76	1st Half Paid	MAY 29 1948									568 81	J 625 67	
18	SOLD FOR TAXES	14 96	32		15 28											15 28		
19	80	14 96	32		15 28	PAID IN FULL	MAY 13 1948	5124		15 28								
20																		
	1447	269 80	587		275 62													

The Narrows
Lake of Pines
Cass County
Crooked Lake
Overall Trails
Commercial
Lake Heights
Overall Soo
Moonstone Bay

Form 4 CD 41135 5475 500M 10-46 8

Assessment Roll and Tax List of Real Property in the Town of Crooked Lake, Cass County, Minnesota, for Taxes for the Year 1947.

In Whose Name Assessed	To Whom Transferred	Description of Property: Subdivision	Sec. or Lot	Town or Block	Rng.	Number of Acres of Land: Acres	Tenths	No. School District	Inf. Assessment Homestead Tax or No.	Inf. Assessment Homestead Tax or No.	True and Full Valuations: Land Exclusive of Structures and Improvements (Dollars)	Buildings and Other Structures (Dollars)	Machinery Permanently Attached to Real Estate (Dollars)	Total Full Value (Dollars)	Assessed Valuations: Rural: Homestead Up to $4,000 20% (Dollars)	Rural: Over $4,000 and Non-Homestead 33⅓% (Dollars)	All Other: Homestead Up to $4,000 25% (Dollars)	All Other: Over $4,000 and Non-Homestead 40% (Dollars)	Machinery Permanently Attached to Real Estate 33⅓% (Dollars)	Total Assessed Value (Dollars)	Total Assessed Value as Equalized by the Board of Review (Dollars)	Final Equalized Value (Dollars)
~~Frank V. Lamphere~~ Frank H. Lamphere		1 NE¼ of NE¼		19	139	26	40	47														
~~Itasca Realty Co.~~ Maude L. Lamphere		2 NW¼ of NE¼					40															
S. F. Baldridge + Lynn E. Boyd		3 SW¼ of NE¼					40															
State of Minnesota		4 SE¼ of NE¼																				
		5																				
Clifford L. + Pearl Thon		6 NE¼ of NW¼					40															
State of Minnesota		7 NW¼ of NW¼																				
Itasca Realty Co.		8 SW¼ of NW¼					40															
"		9 SE¼ of NW¼					40															
		10																				
S. F. Baldridge + Lynn E. Boyd		11 NE¼ of SW¼					40															
State of Minnesota		12 NW¼ of SW¼																				
Itasca Realty		13 SW¼ of SW¼					40															
Monita Improvement Co.		14 SE¼ of SW¼					40															
		15																				
"		16 NE¼ of SE¼					40															
"		17 NW¼ of SE¼					40															
State of Minnesota		18 SW¼ of SE¼																				
State of Minnesota		19 SE¼ of SE¼																				
		20																				
							440															

	Sold for Taxes	Valuations by School Districts as Equalized by Department of Taxation: District No. ..... Rate ..... Mills	District No. ..... Rate ..... Mills	District No. ..... Rate ..... Mills	District No. ..... Rate ..... Mills	District No. ..... Rate ..... Mills	District No. ..... Rate ..... Mills	Tax including State Homestead ..... Mills ($ cts.)	State Tax on Non-Homestead 4.7 Mills ($ cts.)	Special Taxes ($ cts.)	Total Taxes ($ cts.)		Paid	When Paid: Month	Day	Year	Number of Receipt	March Settlement 1948 ($ cts.)	June Settlement 1948 ($ cts.)	Penalty ($ cts.)	November Settlement 1948 ($ cts.)	Penalty ($ cts.)	Collections to First Monday in January 1949 ($ cts.)	Penalty ($ cts.)	Delinquent on First Monday in January 1949 ($ cts.)	Total Delinquent Tax and Penalty ($ cts.)	Remarks
1		70						13 10	28		13 38	1	PAID IN FULL	JUN	4	1948	6658		26 76								
2		70						13 10	28		13 38	2	PAID IN FULL	JUN	4	1948											
3	SOLD FOR TAXES	70						13 10	28		13 38	3													13 38		
4												4															
5												5															
6		70						13 10	28		13 38	6	1st Half Paid	JUL	15	1948	10748		26 69						669	736	
7												7															
8	SOLD FOR TAXES	70						13 10	28		13 38	8													13 38		
9	SOLD FOR TAXES	70						13 10	28		13 38	9													13 38		
10												10															
11	SOLD FOR TAXES	70						13 10	28		13 38	11													13 38		
12												12															
13	SOLD FOR TAXES	70						13 10	28		13 38	13													13 38		
14		70						13 10	28		13 38	14	1st Half Paid 2nd Half Paid	JUL OCT	21 30	1948 1948											
15												15															
16		70						13 10	28		13 38	16	1st Half Paid 2nd Half Paid	JUL OCT	21 30	1948 1948	10758 13569		20 07		20 07						
17		70						13 10	28		13 38	17	1st Half Paid 2nd Half Paid	JUL OCT	21 30	1948 1948											
18												18															
19												19															
20												20															
		770						144 10	3 08		147 18																

Form 4 C.D. (Revised 1945)

Assessment Roll and Tax List of Real Property in the Town of Crooked Lake, Cass County, Minnesota, for Taxes for the Year 1947.

	In Whose Name Assessed	To Whom Transferred	Description of Property: Subdivision	Sec. or Lot	Town or Block	Rng.	Number of Acres of Land (Acres / 100ths)	No. School District	Taxable Homestead Tax or No	Taxable Non-Homestead Tax or No	True and Full Valuations: Land Exclusive of Structures and Improvements (Dollars)	Buildings and Other Structures (Dollars)	Machinery Permanently Attached to Real Estate (Dollars)	Total True and Full Value (Dollars)	Assessed Valuations, Rural: Homestead Up to $4,000 20% (Dollars)	Rural: Over $4,000 and Non-Homestead 33⅓% (Dollars)	All Other: Homestead Up to $4,000 25% (Dollars)	All Other: Over $4,000 and Non-Homestead 40% (Dollars)	All Other: Machinery Permanently Attached to Real Estate 33⅓% (Dollars)	Total Assessed Value (Dollars)	Total Assessed Value as Equalized by the Board of Review (Dollars)	Final Equalized Value (Dollars)	Remarks
1	State of Minnesota		~~NE¼ of NE¼~~ Lot 1	20	139	26		4m															
2			NW¼ of NE¼																				
3	State of Minnesota		~~SW¼ of NE¼~~ " 2																				
4	State of Minnesota		SE¼ of NE¼																				
5	Clifton A. + Angeline L. Smith		S100' of N300' of Lot 4																				
6	Leo E. + Selma R. Brown		~~NW¼ of NW¼~~ " 4 less S100' of N700'				+ 31.42	less S100' of N300' + less S100' of N300'															
7	Itasca Realty Co. ~ State of Minnesota		NW¼ of NW¼				40																
8	State of Minnesota		SW¼ of NW¼																				
9	State of Minnesota		~~SE¼ of NW¼~~ Lot 3																				
10	Gustav Herbert Anderson		S100' of N700' of Lot 4				?																
11	State of Minnesota		NE¼ of SW¼																				
12	Monita Improvement Co.		NW¼ of SW¼				40																
13	"		SW¼ of SW¼				40																
14	"		SE¼ of SW¼				40																
15	Louis R. + Frieda H. Richert		S100' of N300' of Lot 4																				
16	State of Minnesota		NE¼ of SE¼																				
17	Monita Improvement Co.		NW¼ of SE¼				40																
18	State of Minnesota		SW¼ of SE¼																				
19	State of Minnesota		SE¼ of SE¼																				
20																							
							231.42																

Valuations by School Districts as Calculated by Department of Taxation

	Sold for Taxes	District No. ..... Rate ..... Mills (Dollars)	District No. ..... Rate ..... Mills (Dollars)	District No. ..... Rate ..... Mills (Dollars)	District No. ..... Rate ..... Mills (Dollars)	District No. ..... Rate ..... Mills (Dollars)	Tax including State Homestead ..... Mills ($ cts.)	State Tax on Non-Homestead 4.07 Mills ($ cts.)	Special Taxes ($ cts.)	Total Taxes ($ cts.)	Paid	When Paid (Month Day Year)	Number of Receipt	March Settlement 1948 ($ cts.)	June Settlement 1948 ($ cts.)	Penalty ($ cts.)	November Settlement 1948 ($ cts.)	Penalty ($ cts.)	Collections to First Monday in January 1949 ($ cts.)	Penalty ($ cts.)	Delinquent on First Monday in January 1949 ($ cts.)	Total Delinquent Tax and Penalty ($ cts.)	Remarks
1																							
2																							
3																							
4																							
5																							
6		62					11 60	26		11 86	PAID IN FULL	JUN 16 1948	8764		11 86								
7	SOLD FOR TAXES	60					11 22	24		11 46	Forfeited												11.46 Cancelled
8																							
9																							
10																							
11																							
12		60					11 22	24		11 46	1st Half Paid	JUL 21 1948											
13		60					11 22	24		11 46	2nd Half Paid	OCT 30 1948											
14		60					11 22	24		11 46	1st Half Paid	JUL 21 1948											
15											2nd Half Paid	OCT 30 1948	10854 13505		22 97		22 97						
16																							
17		60					11 22	24		11 46	1st Half Paid	JUL 21 1948											
18											2nd Half Paid	OCT 30 1948											
19																							
20																							
		367					[illegible]0	146		69 16													

Form 4 CD

Assessment Roll and Tax List of Real Property in the Town of Crooked Lake, Cass County, Minnesota, for Taxes for the Year 1947.

	IN WHOSE NAME ASSESSED	TO WHOM TRANSFERRED	DESCRIPTION OF PROPERTY: SUBDIVISION	Sec. or Lot	Town or Block	Rng.	Number of Acres of Land: Acres	Tenths	No. School District	Information Required by Tax Law	TRUE AND FULL VALUATIONS: LAND Exclusive of Structures and Improvements (Dollars)	BUILDINGS and Other Structures (Dollars)	MACHINERY Permanently Attached to Real Estate (Dollars)	TOTAL True and Full Value (Dollars)	ASSESSED VALUATIONS: RURAL: Homestead Up to $4,000 (Dollars)	RURAL: Over $4,000 and Not Over $6,000 Homestead 33⅓% (Dollars)	ALL OTHER: Homestead Up to $4,000 25% (Dollars)	ALL OTHER: Over $4,000 and Not Over $6,000 Homestead 40% (Dollars)	ALL OTHER: MACHINERY Permanently Attached to Real Estate 33⅓% (Dollars)	TOTAL ASSESSED VALUE (Dollars)	Total Assessed Value as Equalized by the Board of Review (Dollars)	FINAL EQUALIZED VALUE (Dollars)
1	State of Minnesota		NE¼ of NE¼	21	139	26			2m													
2	Moneta Improvement Co.		NW¼ of NE¼				40															
3	State of Minnesota		SW¼ of NE¼																			
4	State of Minnesota		SE¼ of NE¼																			
5																						
6	State of Minnesota		NE¼ of NW¼																			
7	Moneta Improvement Co.		NW¼ of NW¼				40															
8	State of Minnesota		SW¼ of NW¼																			
9	State of Minnesota		SE¼ of NW¼																			
10																						
11			NE¼ of SW¼																			
12	Con Kipple		NW¼ of SW¼				40															
13	State of Minnesota		SW¼ of SW¼																			
14	Fuller, Wilson + Olson		SE¼ of SW¼ N 880'of				27															
15	State of Minnesota		SE¼ of SW¼ less N 880'																			
16	Moneta Improvement Co.		NE¼ of SE¼				40															
17	"		NW¼ of SE¼				40															
18	State of Minnesota		SW¼ of SE¼																			
19	State of Minnesota		SE¼ of SE¼																			
20																						
							227															

	SOLD FOR TAXES	VALUATIONS BY SCHOOL DISTRICTS AS EQUALIZED BY DEPARTMENT OF TAXATION: District No. 2m Rate 122.1 Mills (Dollars)	District No. ..... Rate ..... Mills (Dollars)	District No. ..... Rate ..... Mills (Dollars)	District No. ..... Rate ..... Mills (Dollars)	District No. ..... Rate ..... Mills (Dollars)	District No. ..... Rate ..... Mills (Dollars)	Tax including State Homestead ..... Mills ($ cts.)	State Tax on Non-Homestead 4.2 Mills ($ cts.)	SPECIAL TAXES ($ cts.)	TOTAL TAXES ($ cts.)		PAID	WHEN PAID (Month Day Year)	Number of Receipt	March Settlement 1948 ($ cts.)	June Settlement 1948 ($ cts.)	Penalty ($ cts.)	November Settlement 1948 ($ cts.)	Penalty ($ cts.)	Collections to First Monday in January 1949 ($ cts.)	Penalty ($ cts.)	Delinquent on First Monday in January 1949 ($ cts.)	Total Delinquent Tax and Penalty ($ cts.)	REMARKS
1											1													
2		80						14.96	32		15.28	2	1st Half Paid JUL 21 1948 2nd Half Paid OCT 30 1948	10859 13265		764		764						
3												3												
4												4												
5												5												
6												6												
7		80						14.96	32		15.28	7	1st Half Paid JUL 21 1948 2nd Half Paid OCT 30 1948	10859 13265		764		764						
8												8												
9												9												
10												10												
11												11												
12		80						14.96	32		15.28	12	PAID IN FULL JUL 1 1948	8781		1528								
13												13												
14		54						10.10	22		10.32	14	PAID IN FULL JAN 23 1948	424	10.32									
15												15												
16		80						14.96	32		15.28	16	1st Half Paid JUL 21 1948 2nd Half Paid OCT 30 1948	10859 13265		1528		1528						
17		80						14.96	32		15.28	17	1st Half Paid 2nd Half Paid OCT 30 1948											
18												18												
19												19												
20												20												
		454						8.490	18		8672													

Assessment Roll and Tax List of Real Property in the Town of Crooked Lake, Cass County, Minnesota for Taxes for the Year 1947.

Form 4 CD. ALLEN-DAVIS COMPANY, MINNEAPOLIS

	In Whose Name Assessed	To Whom Transferred	Description of Property: Subdivision	Sec. or Lot	Town or Block	Rng.	Number of Acres of Land: Acres	Tenths	No. School District	Indicates Agricultural Tax or No	Indicates Agricultural Tax or No	True and Full Valuations: Land Exclusive of Structures and Improvements (Dollars)	Buildings and Other Structures (Dollars)	Machinery Permanently Attached to Real Estate (Dollars)	Total True and Full Value (Dollars)	Assessed Valuations, Rural: Homestead Up to $4,000 20% (Dollars)	Rural: Over $4,000 and Non-Homestead 33⅓% (Dollars)	All Other: Homestead Up to $4,000 25% (Dollars)	All Other: Over $4,000 and Non-Homestead 40% (Dollars)	All Other: Machinery Permanently Attached to Real Estate 33⅓% (Dollars)	Total Assessed Value (Dollars)	Total Assessed Value as Equalized by the Board of Review (Dollars)	Final Equalized Value (Dollars)
1	State of Minnesota		NE¼ of NE¼	22	139	26			4m														
2	State of Minnesota		NW¼ of NE¼																				
3	State of Minnesota		SW¼ of NE¼																				
4	Norman & Charlotte Mogen		SE¼ of NE¼																				
5																							
6	State of Minnesota		NE¼ of NW¼																				
7	State of Minnesota		NW¼ of NW¼																				
8	State of Minnesota		SW¼ of NW¼																				
9	State of Minnesota		SE¼ of NW¼																				
10																							
11	State of Minnesota		NE¼ of SW¼																				
12	State of Minnesota		NW¼ of SW¼																				
13	State of Minnesota		SW¼ of SW¼																				
14	State of Minnesota		SE¼ of SW¼																				
15																							
16	Martina Bodner 1/3 & Ed. P. Steele 2/3 int.		NE¼ of SE¼				40														0		
17	"		NW¼ of SE¼				40														0		
18	"		SW¼ of SE¼				40																
19	State of Minnesota		SE¼ of SE¼																				
20																							
							120																

	Sold for Taxes	Taxes Levied by School Districts as Equalized by Department of Taxation: District No. ..... Rate ..... Mills	District No. ..... Rate ..... Mills	District No. ..... Rate ..... Mills	District No. ..... Rate ..... Mills	District No. ..... Rate ..... Mills	District No. ..... Rate ..... Mills	Tax including State Homestead ..... Mills	State Tax on Non-Homestead 4.7 Mills	Special Taxes	Total Taxes		Paid	When Paid	Number of Receipt	March Settlement 1948	June Settlement 1948	Penalty	November Settlement 1948	Penalty	Collections to First Monday in January 1949	Penalty	Delinquent on First Monday in January 1949	Total Delinquent Tax and Penalty	Remarks
		Dollars	Dollars	Dollars	Dollars	Dollars	Dollars	$ cts.	$ cts.	$ cts.	$ cts.			Month Day Year		$ cts.	$ cts.	$ cts.	$ cts.	$ cts.	$ cts.	$ cts.	$ cts.	$ cts.	
1												1													
2												2													
3												3													
4												4													
5												5													
6												6													
7												7													
8												8													
9												9													
10												10													
11												11													
12												12													
13												13													
14												14													
15												15													
16	SOLD FOR TAXES		70					13.10	28		13.38	16											13.38		
17	SOLD FOR TAXES		70					13.10	28		13.38	17											13.38		
18	SOLD FOR TAXES		70					13.10	28		13.38	18											13.38		
19												19													
20												20													
			210					87.30	84		40.14														

Form 4 CD

Assessment Roll and Tax List of Real Property in the Town of Crooked Lake, Cass County, Minnesota, for Taxes for the Year 1947.

	In whose name assessed	To whom transferred	Description of property: Subdivision	Sec. or Lot	Town. or Block	Rng.	Number of Acres of Land: Acres	Hdths	No. school district	Indicate Agricultural land by a cross (x)	Indicate Homestead Tax by a cross (x)	True and Full Valuations: Land Exclusive of Structures and Improvements (Dollars)	Buildings and Other Structures (Dollars)	Machinery Permanently Attached to Real Estate (Dollars)	Total True and Full Value (Dollars)	Assessed Valuations, Rural: Homestead Up to $4,000 20% (Dollars)	Rural: Over $4,000 and Non-Homestead 33⅓% (Dollars)	All Other: Homestead Up to $4,000 25% (Dollars)	All Other: Over $4,000 and Non-Homestead 40% (Dollars)	All Other: Machinery Permanently Attached to Real Estate 33⅓% (Dollars)	Total Assessed Value (Dollars)	Total Assessed Valuation Equalized by the Board of Review (Dollars)	Final Equalized Value (Dollars)
1			NE¼ of NE¼	23	139	26			Un														
2			NW¼ of NE¼																				
3			SW¼ of NE¼																				
4			SE¼ of NE¼																				
5																							
6	Roy W. Schimmel	Roy W. Schimmel & Alice E. Schimmel	~~NE¼ of NW¼~~ Lot 8				26	34															
7	Clyde Rowen		NW¼ of NW¼				40																
8	State of Minnesota		~~SW¼ of NW¼~~ " 7																				
9			SE¼ of NW¼																				
10	Allen + Ruby Sommers						7	50															
11	Layton O. + Lola A. Willner		~~NE¼ of SW¼~~				11	10															
12	Peter C. + Selma O. Thompson		NW¼ of SW¼				2	70															
13	~~Layton O. + Lola A. Willner~~		SW¼ of SW¼				1	70															
14	~~Lenny K. Miller~~ / Victor E. + Edna O. Johnson		SE¼ of SW¼				2	50															
15	Layton O. + Lola A. Willner						1	65															
16	State of Minnesota		NE¼ of SE¼																				
17	George A. Leonard		~~NW¼ of SE¼~~ Lot 3				48	06															
18	Ingvald + Bertha Mohn		SW¼ of SE¼				1	93															
19	State of Minnesota		SE¼ of SE¼																				
20	John Frederick Jenson						1	4															
							155	58															

(Continued on next page)

Valuations by School Districts as Equalized by Department of Taxation

	Sold for Taxes	District No. ..... Rate ..... Mills	District No. ..... Rate ..... Mills	District No. ..... Rate ..... Mills	District No. ..... Rate ..... Mills	District No. ..... Rate ..... Mills	Tax including State Homestead ..... Mills	State Tax on Non-Homestead 4.87 Mills	Special Taxes	Total Taxes		Paid	When Paid (Month Day Year)	Number of Receipt	March Settlement 1948	June Settlement 1948	Penalty	November Settlement 1948	Penalty	Collections to First Monday in January 1949	Penalty	Delinquent on First Monday in January 1949	Total Delinquent Tax and Penalty	Remarks
		Dollars	Dollars	Dollars	Dollars	Dollars	$ cts.	$ cts.	$ cts.	$ cts.					$ cts.	$ cts.	$ cts.	$ cts.	$ cts.	$ cts.	$ cts.	$ cts.	$ cts.	
1											1													
2											2													
3											3													
4											4													
5											5													
6		71					13 28	28		13 56	6	PAID IN FULL	MAR 24 1948	4328		13 56								
7		H 80					14 96			14 96	7	PAID IN FULL	JUN 4 1948	6649		14 96								
8											8													
9											9													
10	SOLD FOR TAXES	142					26 58	58		27 16	10	PAID IN FULL	SEP 17 1948	11461				27 16	81					
11		33					6 18	14		6 32	11	PAID IN FULL	MAY 17 1948	5502		6 32								
12	~~SOLD FOR TAXES~~	H 99					18 52			18 52	12	2nd Half Paid / 1st Half Paid	AUG 26 1948 / MAY 22 1948	11334 / 5292		9 26		9 26						
13	SOLD FOR TAXES	183					34 24	74		34 98	13	Sold Case 1/25/49	because of unpaid Assess. No Bldg + Not fed. Leaves their much assess.											
14	~~SOLD FOR TAXES~~	20					3 74	08		3 82	14	PAID IN FULL	JUL 10 1948	10563		3 82								
15		18					3 36	08		3 44	15	PAID IN FULL	MAY 17 1948	5507		3 44								
16											16	PAID IN FULL	JUN 14 1948	4887		6 91								
17		137					24 70	54		25 24	17											19 93		
18		17					3 18	06		3 24	18	PAID IN FULL	JUN 18 1948	8169		3 24								
19											19													
20		17					3 18	06		3 24	20	PAID IN FULL	JUL 7 1948	9720		3 24								
	H	1 78 / 3 33 / 5 12					151 92	2 56		154 48														

Assessment Roll and Tax Li

Property in the

Crooked Lake

FORM 4 CD. ALLEN BLOCK COMPANY, MINNEAPOLIS

IN WHOSE NAME ASSESSED	TO WHOM TRANSFERRED	DESCRIPTION	SUBDIVISION
Walter M. + Alethe H. Jaeb		1	N. 83' of Lot 4
		2	~~N½ of NW¼ of NW¼~~
A. G. Bogen			S. 100' of N. 183' - Lot 4
Eldeny M. + Florence Nelson			Begin where the S. line of N. 183' of Lot 4 intersects shore by Roosevelt Park; N. 80', W. 200' to lake shore along shore S. 150' of N. 333' thence E. 80' to
Eva Rindahl Kohler		4	(N. 200' of Lot 4 ~~N. 183'~~)
George W. + Hazel B. Olson		5	S. 75' of N. 408' of Lot 4
"		6	~~S. 75' of N. 483' of Lot 4 N½ of NW¼ of NW¼~~
Burton L. + Emma Hanna		7	~~S. 75' of N. 558' of Lot 4 N½ of NW¼ of NW¼~~
"		8	~~S. 75' of N. 633' of Lot 4 N½ of NW¼ of NW¼~~
Lawrence + Lauretta Rogers		9	~~S. 75' of N. 708' of Lot 4 N½ of NW¼ of NW¼~~
Oliver Oswold		10	~~S. 75' of N. 783' of Lot 4 N½ of NW¼ of NW¼~~
Minnie I. Falk		11	~~S. 75' of N. 858' of Lot 4 N½ of NW¼ of NW¼~~
A. G. Bogen		12	~~S. 75' of N. 933' of Lot 4 N½ of NW¼ of NW¼~~
"		13	~~S. 75' of N. 1008' of Lot 4 SW¼ of NW¼~~
William J. + Delia M. Smith		14	~~S. 100' of N. 1108' of Lot 4 SE¼ of NW¼~~
Nathaniel + Dorothy Goldberg		15	S. 210.5' of Lot 4
Eldred L. Coates + Florence M. Coates		16	NE¼ of SE¼
		17	NW¼ of SE¼
		18	SW¼ of SE¼
		19	SE¼ of SE¼
		20	



FINAL QUALIZED VALUE — Dollars

Cass County, Minnesota, for Taxes for the Year 1947.

VALUATIONS BY SCHOOL DISTRICTS AS EQUALIZED BY DEPARTMENT OF TAXATION

	SOLD FOR TAXES	District No. ..... Rate ..... Mills	District No. ..... Rate ..... Mills	District No. ..... Rate ..... Mills	District No. ..... Rate ..... Mills	District No. ..... Rate ..... Mills	Tax including State Homestead ..... Mills	State Tax on Non-Homestead 4.7 Mills	SPECIAL TAXES	TOTAL TAXES	PAID	WHEN PAID (Month Day Year)	Number of Receipt	March Settlement 1948	June Settlement 1948	Penalty	November Settlement 1948	Penalty	Collections to First Monday in January 1949	Penalty	Delinquent on First Monday in January 1949	Total Delinquent Tax and Penalty	REMARKS
		Dollars	Dollars	Dollars	Dollars	Dollars	Dollar	$ cts.	$ cts.	$ cts.				$ cts.	$ cts.	$ cts.	$ cts.	$ cts.	$ cts.	$ cts.	$ cts.	$ cts.	
1		80						14 96	52		15 28	1 PAID IN FULL	APR 30 1948	4639		15 28							
2	SOLD FOR TAXES	70						13 10	28		13 38	2									13 38		
3		11						2 06	04		2 10	3 PAID IN FULL	JUN 18 1948	8164		2 10							
4		26						4 86	10		4 96	4 PAID IN FULL	MAY 24 1948	5765		4 96							
5		19						3 56	08		3 64	5 PAID IN FULL	OCT - 5 1948										
6		19						3 56	08		3 64	6 PAID IN FULL	OCT - 5 1948	11768				7 28	7 28				
7	SOLD FOR TAXES	H 52						9 74			9 74	7 PAID IN FULL	MAY 24 1948	5574		11 80							
8		H 11						2 06			2 06	8 PAID IN FULL	MAY 24 1948	5574									
9		H 77						14 40			14 40	9 PAID IN FULL	APR 21 1948	4589		14 40							
10		93						17 40	38		17 78	10 PAID IN FULL	APR 27 1948	4661		17 78							
11		95						17 77	38		18 15	11 PAID IN FULL	JUL 1 1948	8965		18 15							
12	SOLD FOR TAXES	19						3 56	08		3 64	12									3 64		
13	SOLD FOR TAXES	19						3 56	08		3 64	13									3 64		
14		58						10 86	24		11 10	14 1st Half Paid	JUN 1 1948	8967		28 74					5 65	6 10	
15		H 117 T.M. 133						45 84	54		46 38	15 1st Half Paid	JUL 1 1948								23 19	Fees	
16												16											
17												17											
18												18											
19												19											
20												20											
		# 2.57 647 3.14						167 29	2 60		169 89												

Assessment Roll and Tax List of Real Property in the Town of Crooked Lake,

Form 4 CD. ALLER-BUS COMPANY, MINNEAPOLIS

In Whose Name Assessed	To Whom Transferred	Description of Property: Subdivision	Sec. or Lot	Town or Block	Rng.	Number of Acres of Land: Acres	100ths	No. School District	Indicate Homestead Tax by H	Indicate Farm Land Tax by F	True and Full Valuations: Land Exclusive of Structures and Improvements (Dollars)	Buildings and Other Structures (Dollars)	Machinery Permanently Attached to Real Estate (Dollars)	Total True and Full Value (Dollars)	Assessed Valuations: Rural: Homestead Up to $4,000 20% (Dollars)	Rural: Over $4,000 and Non-Homestead 33⅓% (Dollars)	All Other: Homestead Up to $4,000 25% (Dollars)	All Other: Over $4,000 and Non-Homestead 40% (Dollars)	Machinery Permanently Attached to Real Estate 33⅓% (Dollars)	Total Assessed Value (Dollars)	Total Assessed Value to be Equalized by the Board of Review (Dollars)	Final Equalized Value (Dollars)
Walter M. + Alethe H. Jaeb		1 ~~N½ of Lot 4~~	23	139	26	3	41	24m														
A. G. Bogen		2 ~~NW¼ of SW¼~~				4	10															
Elderg M. + Flossie Nelson		Begin where the Sur on eg line S. 150' of M. 333' of Cor's included above by Fremont Lake thence S.E. on M. 80' W. 200' to Lake thence along lake to begin.					02															
~~Cora Rindahl Kohler~~		4 S. 150' of M. 333' less S. 150' of 4					~~6 12~~															
George W. + Hazel B. Olson		5 S. 75' of M. 408' of Lot 4				3	11															
"		6 ~~S. 75' of M. 493' of Lot 4 NW¼ of NW¼~~				3	16															
Burton L. + Emma Hans		7 ~~S. 75' of M. 558' of Lot 4 SW¼ of NW¼~~				3	21															
"		8 ~~S. 75' of M. 683' of Lot 4 SW¼ of NW¼~~				3	22															
Lawrence + Lauretta Rogers		9 ~~S. 75' of M. 768' of Lot 4 SW¼ of NW¼~~				3	29															
Oliver Orwold		10 S. 75' of M. 783' of Lot 4				3	31															
Minnie J. Falk		11 ~~S. 75' of M. 858' of Lot 4 SW¼ of NW¼~~				3	35															
A. G. Bogen		12 ~~S. 75' of M. 933' of Lot 4 SW¼ of NW¼~~				3	38															
"		13 ~~S. 75' of M. 1008' of Lot 4 SW¼ of NW¼~~				3	40															
William J. + Delia M. Smith		14 ~~S. 100' of M. 1108' of Lot 4 SE¼ of NW¼~~				4	56															
Nathaniel + Dorothy Goldberg		15 S. 210.5 of Lot 4				9	70															
Eldred L. Cates + Florence M. Cates		16 SE¼ of SE¼ less S. 150' of E. 150' of M. 333'					20															
		17 NW¼ of SE¼																				
		18 SW¼ of SE¼																				
		19 SE¼ of SE¼																				
		20																				

Valuations by School Districts as Equalized by Department of Taxation

	Sold for Taxes	District No. ..... Rate ..... Mills (Dollars)	District No. ..... Rate ..... Mills (Dollars)	District No. ..... Rate ..... Mills (Dollars)	District No. ..... Rate ..... Mills (Dollars)	District No. ..... Rate ..... Mills (Dollars)	Tax including State Homestead ..... Mills ($ cts.)	State Tax on Non-Homestead 4.27 Mills ($ cts.)	Special Taxes ($ cts.)	Total Taxes ($ cts.)	Paid	When Paid (Month Day Year)	Number of Receipt	March Settlement 1948 ($ cts.)	June Settlement 1948 ($ cts.)	Penalty ($ cts.)	November Settlement 1948 ($ cts.)	Penalty ($ cts.)	Collections to First Monday in January 1949 ($ cts.)	Penalty ($ cts.)	Delinquent on First Monday in January 1949 ($ cts.)	Total Delinquent Tax and Penalty ($ cts.)	Remarks
1		80					14 76	52		15 28	✓ PAID IN FULL	APR 30 1948	4639		15 28								
2	SOLD FOR TAXES	70					13 10	28		13 38	✓ 2										13 38		
3		11					2 06	04		2 10	✓ PAID IN FULL	JUN 18 1948	5164		2 10								
4		26					4 86	10		4 96	✓ PAID IN FULL	MAY 24 1948	5125		4 96								
5		19					3 56	08		3 64	✓ PAID IN FULL	OCT - 5 1948											
6		19					3 56	08		3 64	✓ PAID IN FULL	OCT - 5 1948	11764				7 28	7 28					
7	SOLD FOR TAXES	H 52					9 74			9 74	✓ PAID IN FULL	MAY 24 1949	5574		11 80								
8		H 11					2 06			2 06	✓ PAID IN FULL	MAY 24 1949	5574										
9		H 77					14 40			14 40	✓ PAID IN FULL	APR 21 1948	4589		14 40								
10		93					17 40	38		17 78	✓ PAID IN FULL	APR 27 1948	4645		17 78								
11		95					17 77	38		18 15	✓ PAID IN FULL	JUL 1 1948	8965		18 15								
12	SOLD FOR TAXES	19					3 56	08		3 64	✓											3 64	
13	SOLD FOR TAXES	19					3 56	08		3 64	✓											3 64	
14		58					10 86	24		11 10	✓ 1st Half Paid	JUN 1 1948	8967		28 74							5 55	6 10
15		H 112 / M.H. 133					45 84	54		46 38	✓ 1st Half Paid	JUL 1 1948										23 19	Paid
16																							
17																							
18																							
19																							
20																							
		H 852 / 642 / 894					167 29	260		169 89													

Assessment Roll and Tax List of Real Property in the Town of Crooked Lake, Cass County, Minnesota, for Taxes for the Year 1947.

Form: 4 CD. ALLEN-DATA COMPANY, MINNEAPOLIS

In whose name assessed	To whom transferred	Description of property: Subdivision	Sec. or Lot	Town or Block	Rng.	Number of Acres of Land (Acres / 100ths)	No. School District	Indicate Homestead by an "H"	Indicate Agricultural by an "A"	True and Full Valuations: Land Exclusive of Structures and Improvements (Dollars)	Buildings and Other Structures (Dollars)	Machinery Permanently Attached to Real Estate (Dollars)	Total True and Full Value (Dollars)	Assessed Valuations — Rural: Homestead Up to $4,000 20% (Dollars)	Rural: Over $4,000 and Non-Homestead 33⅓% (Dollars)	All Other: Homestead Up to $4,000 25% (Dollars)	All Other: Over $4,000 and Non-Homestead 40% (Dollars)	All Other: Machinery Permanently Attached to Real Estate 33⅓% (Dollars)	Total Assessed Value (Dollars)	Total Assessed Value as Equalized by the Board of Review (Dollars)	Final Equalized Value (Dollars)
State of Minnesota		1 NE¼ of NE¼	24	139	26		4n														
William Jonson		2 NW¼ of NE¼				40															
State of Minnesota		3 SW¼ of NE¼																			
State of Minnesota		4 SE¼ of NE¼																			
		5																			
Carl Edberg / Harry H. Young		6 NE¼ of NW¼				40															
Preston M. + Anna M. Eastman		7 NW¼ of NW¼				40															
Bear Ridge Land Co. / John J. + Anna Delich		8 SW¼ of NW¼				40															
State of Minnesota		9 SE¼ of NW¼																			
		10																			
Ralph Olds		11 NE¼ of SW¼				40															
State of Minnesota		12 NW¼ of SW¼																			
Edward E. + Della Schermacher		13 SW¼ of SW¼				40															
State of Minnesota		14 SE¼ of SW¼																			
		15																			
~~A. H. Hartley~~ / H.L. Company		16 NE¼ of SE¼				40															
State of Minnesota		17 NW¼ of SE¼																			
State of Minnesota		18 ~~SW¼ of SE¼~~ Lot 3																			
~~The Shogomac Co.~~ / H.L. Company		19 ~~SE¼ of SE¼~~ " 2				23 64															
		20																			
						360 64															

Cass County, Minnesota, for Taxes for the Year 1947.

Sold for Taxes	Valuations by School Districts as Equalized by Department of Taxation: District No. ..... Rate ..... Mills	District No. ..... Rate ..... Mills	District No. ..... Rate ..... Mills	District No. ..... Rate ..... Mills	District No. ..... Rate ..... Mills	Tax including State Homestead ..... Mills	State Tax on Non-Homestead 7.87 Mills	Special Taxes	Total Taxes	Paid	When Paid (Month Day Year)	Number of Receipt	March Settlement 1948	June Settlement 1948	Penalty	November Settlement 1948	Penalty	Collections to First Monday in January 1949	Penalty	Delinquent on First Monday in January 1949	Total Delinquent Tax and Penalty	Remarks
	Dollars	Dollars	Dollars	Dollars	Dollars	$ cts.	$ cts.	$ cts.	$ cts.				$ cts.	$ cts.	$ cts.	$ cts.	$ cts.	$ cts.	$ cts.	$ cts.	$ cts.	
1																						
2 SOLD FOR TAXES		149				27 88	60		28 48											28 48		
3																						
4																						
5																						
6 SOLD FOR TAXES		93				17 40	38		17 78											17 78		
7		80				14 96	32		15 28	PAID IN FULL	FEB 27 1948	2128										
										Part Paid	MAR 31 1948	4115		3 05								
Abst. # 3253		47				7 86	18		8 04	Balance Paid	APR - 8 1948	4337		5 00								Bal due $ [illegible]
9																						
10																						
11 SOLD FOR TAXES		80				14 96	32		15 28											15 28		
12																						
13		80				14 96	32		15 28	PAID IN FULL	APR 27 1948	4644		15 28								
14																						
15																						
16 ~~SOLD FOR TAXES~~		80				14 96	32		15 28	PAID IN FULL	JUL 14 1948	10208		15 28	31							
17																						
18																						
19 ~~SOLD FOR TAXES~~		54				10 10	22		10 32	PAID IN FULL	JUL 14 1948	10208		10 32	21							
20																						
		158				1203 [illegible]	266		1257 94													

Assessment Roll and Tax List of Real Property in the Town of Crooked Lake, Cass County, Minnesota, for Taxes for the Year 1947.

FORM 1 CD

	In Whose Name Assessed	To Whom Transferred	Description of Property: Subdivision	Sec. or Lot	Town or Block	Rng.	Number of Acres of Land: Acres	Nbhds	No. School District	Indicate Homestead Yes or No	Indicate Agricultural Yes or No	True and Full Valuations: Land Exclusive of Structures and Improvements (Dollars)	Buildings and Other Structures (Dollars)	Machinery Permanently Attached to Real Estate (Dollars)	Total True and Full Value (Dollars)	Assessed Valuations: Rural: Homestead Up to $4,000 20% (Dollars)	Rural: Over $4,000 and Non-Homestead 33⅓% (Dollars)	All Other: Homestead Up to $4,000 25% (Dollars)	All Other: Over $4,000 and Non-Homestead 40% (Dollars)	Machinery Permanently Attached to Real Estate 33⅓% (Dollars)	Total Assessed Value (Dollars)	Total Assessed Value as Equalized by Department of Review (Dollars)	Final Equalized Value (Dollars)
			1 NE¼ of NE¼	25	139	26			47														
			2 NW¼ of NE¼																				
			3 SW¼ of NE¼																				
	Anton Robert + Esther J. Anderson		4 SE¼ of NE¼				40																
			5																				
			6 NE¼ of NW¼																				
			7 NW¼ of NW¼																				
			8 SW¼ of NW¼																				
			9 SE¼ of NW¼																				
			10																				
			11 NE¼ of SW¼																				
			12 NW¼ of SW¼																				
			13 SW¼ of SW¼																				
			14 SE¼ of SW¼																				
			15																				
	Anton Robert + Esther J. Anderson		16 NE¼ of SE¼				40																
			17 NW¼ of SE¼																				
	Rosalie V. Taylor		18 SW¼ of SE¼				40																
	" "		19 SE¼ of SE¼				40																
			20																				
							160																

Valuations by School Districts as Equalized by Department of Taxation

	Sold for Taxes	District No. 47 Rate 1.8 Mills (Dollars)	District No. ..... Rate ..... Mills (Dollars)	District No. ..... Rate ..... Mills (Dollars)	District No. ..... Rate ..... Mills (Dollars)	District No. ..... Rate ..... Mills (Dollars)	Tax including State Homestead ..... Mills ($ cts.)	State Tax on Non-Homestead 7.87 Mills ($ cts.)	Special Taxes ($ cts.)	Total Taxes ($ cts.)	Paid	When Paid (Month Day Year)	Number of Receipt	March Settlement 1948 ($ cts.)	June Settlement 1948 ($ cts.)	Penalty ($ cts.)	November Settlement 1948 ($ cts.)	Penalty ($ cts.)	Collections to First Monday in January 1949 ($ cts.)	Penalty ($ cts.)	Delinquent on First Monday in January 1949 ($ cts.)	Total Delinquent Tax and Penalty ($ cts.)	Remarks
1											1												
2											2												
3											3												
4		80					14.96	32		15.28	4	2nd Half Paid OCT 23 1947 1st Half Paid JUN 18 1948	18126 8163		7.64		7.64						
5											5												
6											6												
7											7												
8											8												
9											9												
10											10												
11											11												
12											12												
13											13												
14											14												
15											15												
16		80					14.96	32		15.28	16	2nd Half Paid OCT 23 1947 1st Half Paid JUN 18 1948	18126 $163		7.64		7.64						
17											17												
18	SOLD FOR TAXES	80					14.96	32		15.28	18											15.28	
19	SOLD FOR TAXES	80					14.96	32		15.28	19											15.28	
20											20												
		320					59.84	128		61.12													

Form 4 CD. Miller Suter Company, Minneapolis

Assessment Roll and Tax List of Real Property in the Town of Crooked Lake, Cass County, Minnesota, for Taxes for the Year 1947.

In whose name assessed	To whom transferred	Description of property: Subdivision	Sec. or Lot	Town or Block	Rge.	Number of Acres of Land	True and Full Valuations: Land Exclusive of Structures Improvements	Buildings and Other Structures	Machinery Permanently Attached to Real Estate	Total True and Full Value	Assessed Valuations: Rural: Homestead Up to $4,000	Over $4,000 and Non-Homestead 33⅓%	All Other: Homestead Up to $4,000	Over $4,000 and Non-Homestead 40%	Machinery Permanently Attached to Real Estate 33⅓%	Total Assessed Value	Total Assessed Value as Equalized by the Board of Review	Final Equalized Value	Sold for Taxes	District No.	Rate	Mills	District No.	Rate	Mills	District No.	Rate	Mills	District No.	Rate	Mills	Tax including State Homestead	State Tax on Non-Homestead	Special Taxes	Total Taxes	Paid	When Paid	Number of Receipt	March Settlement 1948	June Settlement 1948	Penalty	November Settlement 1948	Penalty	Collections to First Monday in January 1949	Penalty	Delinquent on First Monday in January 1949	Penalty	Total Delinquent Tax and Penalty	Remarks
						Acres	Dollars	Dollars	Dollars	Dollars	Dollars	Dollars	Dollars	Dollars	Dollars	Dollars	Dollars	Dollars		Dollars	Dollars		Dollars	Dollars		Dollars	Dollars		Dollars	Dollars	$ cts.	$ cts.		Month Day Year		$ cts.	$ cts.	$ cts.	$ cts.	$ cts.	$ cts.	$ cts.	$ cts.	$ cts.	$ cts.	
The Shepmore Co.	John J. & Adeline Lucier	1 NE¼ of NE¼	26	139	26	40																																									
Wm. D. + Pearl L. Stiles		2 NW¼ of NE¼				40																																									
" " "		3 ~~SW¼ of NE¼~~ Lot 4				35.51																																									
Raymond L. + Emma B. Adams		4 465.2' x 166.7' x 60.2' x 201' of ~~SE¼ of NW¼~~ Lot 5				1																																									
		5																																														
Abbie J. Moore		6 1/3 acc. of Lot 7 ~~SW¼ of NW¼~~				33																																									
John B. Guyette + Emma Guyette Hughes		7 N. 250' of Lot 1 ~~NW¼ of NW¼~~				7																																									
John B., John A. + Myriam Guyette		8 Balance of Lot 1 ~~SW¼ of NW¼~~				9.84																																									
Oscar Arthur + Cora Helen Copkin		9 143' on road x 140' x 50' x 140' ~~SE¼ of NW¼~~ of Lot 7				38																																									
Grace D. Egan		10 .05 acc. of Lot 7				05																																									
Sadye E. + Edw. F. Meyer		11 1.15 acc. of Lots 6 + 7 ~~NW¼ of SW¼~~				1.15																																									
Edith E. Luscher		12 9.5 ac. of Lot 7 + .5 ac. of Lot 6 less 1.15 ac. + less 1.5 ac. deeded to Eddy				3.99																																									
Emil A. Luscher		13 3.4 acc. of Lot 7 ~~SW¼ of NW¼~~				3.40																																									
Melvin L. + Margaret M. O'Brien		14 Lot 6 N. of Creek ~~SE¼ of SW¼~~				30.52																																									
		15 Lot 7 less 8.18 acc + 9.5 acc + less 1.5 ac + less 5 ac + less 6 ac + less 4 ac + less 4 pieces 400.1' x 51.1' x 300.35' +																																														
		16 less .29 acc.				4.95																																									
		17 NW¼ of SE¼																																														
Frank T. + Helen M. Hansen		18 186.2' x 238.4' x 235.9' x 303' ~~SW¼ of SE¼~~ of Lot 7				2.50																																									
Harry H. + Blanche E. Erions		19 9 pieces 240.1' x 161.3' x 300.25' ~~SW¼ of SE¼~~ of Lot 7				33																																									
		20																																														
		Continued on next page				150.88																																										

Abate 1.3288

Lindquist + R.H. Thomas

Deed to Chas. H. Gerken

Valuations by School Districts as Equalized by Department of Taxation

	District No.	Rate	Mills	District No.	Rate	Mills	District No.	Rate	Mills	District No.	Rate	Mills	Dollars
	Agency			Walker									
	1		121.5	2		100.1							
	Dollars			Dollars			Dollars			Dollars			
	70												
	70												
	126												
		H	435										
			12										
	75												
		H	240										
			12										
		H	21										
		H	50										
		H	335										
			37										
		H	223										
		H	58										
		H	127										
		H	165										
	H 341		1654										
	T.H. 341		61										
	341		171.5 = 2056										

Sold for Taxes	Tax including State Homestead $ cts.	State Tax on Non-Homestead $ cts.	Special Taxes $ cts.	Total Taxes $ cts.	Paid	When Paid (Month Day Year)	Number of Receipt	March Settlement 1948 $ cts.	June Settlement 1948 $ cts.	Penalty $ cts.	November Settlement 1948 $ cts.	Penalty $ cts.	Collections to First Monday in January 1949 $ cts.	Penalty $ cts.	Delinquent on First Monday in January 1949 $ cts.	Penalty $ cts.	Total Delinquent Tax and Penalty $ cts.	Remarks
SOLD FOR TAX	13.10	.28		13.38	PAID IN FULL	JUL 24 1948	1290				13.38	.27						
	13.10	.28		13.38													13.38	1472
	23.58	.52		24.10													24.10	2651
	87.72			87.72	2nd Half Paid / 1st Half Paid	SEP - 9 1948 / JUN 15 1948	1390 / 1046		43.86		43.86							
	2.46	.04		2.46	PAID IN FULL	FEB 10 1948	982	2.46	7.19									
	14.04	.30		14.34	1st Half Paid / 2nd Half Paid	JUN 10 1948 / OCT 30 1948	3948 / 1314				7.17							
	48.50			48.50	PAID IN FULL	JUN 11 1948	7811		48.50									
	2.46	.04		2.46	PAID IN FULL	APR 27 1948	4798		2.46									
	4.24			4.24	PAID IN FULL	APR 22 1948	4597		4.24									
	10.10			10.10	PAID IN FULL	APR 20 1948	4534		10.10									
	67.72			67.72	PAID IN FULL	MAY 20 1948	5249		67.72									
	7.48	.16		7.64	PAID IN FULL / 2nd Half Paid	JUN 4 1948 / OCT 30 1948	6057 / (8442)		7.64									
	45.08			45.08	1st Half Paid	JUL 14 1948	(8442)		22.54		22.54							
	117.2			117.2	PAID IN FULL	MAY 20 1948	5249		117.2									
	25.66			25.66	PAID IN FULL	APR 27 1948	4798		25.66									
	33.34			33.34	PAID IN FULL	MAY 26 1948	5652		33.34									
	346.60 / 3.12			349.72														
	41.04	.16		41.20														

Form 4 CD. Mull-Bate Company, Minneapolis

Assessment Roll and Tax List of Real Property in the Town of Crooked Lake, Cass County, Minnesota, for Taxes for the Year 1947.

	In whose name assessed	To whom transferred	Description of property: Subdivision	Sec. or Lot	Town or Block	Rng.	Number of Acres of Land: Acres	Hdths	No. School District	Indicate Homestead Tax as Yes or No	Indicate Agricultural Land Tax as Yes or No	True and Full Valuations: Land Exclusive of Structures and Improvements (Dollars)	Buildings and Other Structures (Dollars)	Machinery Permanently Attached to Real Estate (Dollars)	Total True and Full Value (Dollars)	Assessed Valuations — Rural: Homestead Up to $4,000 20% (Dollars)	Rural: Over $4,000 and Non-Homestead 33⅓% (Dollars)	All Other: Homestead Up to $4,000 25% (Dollars)	All Other: Over $4,000 and Non-Homestead 40% (Dollars)	Machinery Permanently Attached to Real Estate 33⅓% (Dollars)	Total Assessed Value (Dollars)	Total Assessed Value Equalized by the Board of Review (Dollars)	Final Equalized Value (Dollars)
1	Perry + Mary Daily		½ ac of Lot 7 N. of Creek ~~NE¼ of NE¼~~		26	139	26		50	Yes													
2			NW¼ of NE¼																				
3			SW¼ of NE¼																				
4	~~Brainard Baxter Corp~~		.56 of Lot 7 ~~SE¼ of SW¼~~				56																
5																							
6	Vernon C. + Belle Strickwelt	H/Dir H + Alice	.60 of Lot 7 ~~NE¼ of NW¼~~				60																
7	R.L. Kuehnnickel + J.L. Lewis	Andolshek	.60 acs of Lot 7 (N. 90' x 295.35' x 90.9' x 265.9') ~~NW¼ of NW¼~~				60																
8	Arthur W. Parsons		3 ac of Lot 7 ~~SW¼ of NW¼~~				3																
9	Vernon C. + Belle M. Strickwelt		143.7' x 207.3' of Lot 7 less ~~SE¼ of NW¼~~ Bridge & Street				30																
10																							
11	J.J. + Beda C. Houghton		Part of Lot 7 ~~NE¼ of SW¼~~				29																
12			NW¼ of SW¼																				
13	George Horner + Olga S. Eddy		75' x 176.8' x 55' x 173.6' of ~~SW¼ of SW¼~~ Lot 7				26																
14			SE¼ of SW¼																				
15																							
16	Fred G. + Sidonia S. Neuman		76.9' x 189.7' x 50.15' x 187.9' ~~NE¼ of SE¼~~ of Lot 7																				
17			NW¼ of SE¼																				
18			SW¼ of SE¼																				
19	Anton R. + Esther J. Anderson		1.1 ac of Lot 7 ~~SE¼ of SE¼~~				1	10															
20	" " "		204.28' x 712' x 365.2' x 1343' x 124' of Lot 7																				

Valuations by School Districts as Equalized by Department of Taxation

	Sold for Taxes	District No. ..... Rate ..... Mills	District No. ..... Rate ..... Mills	District No. ..... Rate ..... Mills	District No. ..... Rate ..... Mills	District No. ..... Rate ..... Mills	District No. ..... Rate ..... Mills	Tax including State Non-Homestead ..... Mills	State Tax on Non-Homestead ..... Mills	Special Taxes	Total Taxes		Paid	When Paid (Month Day Year)	Number of Receipt	March Settlement 1948	June Settlement 1948	Penalty	November Settlement 1948	Penalty	Collections to First Monday in January 1949	Penalty	Delinquent on First Monday in January 1949	Total Delinquent Tax and Penalty	Remarks
		Dollars	Dollars	Dollars	Dollars	Dollars	Dollars	$ cts.	$ cts.	$ cts.	$ cts.					$ cts.	$ cts.	$ cts.	$ cts.	$ cts.	$ cts.	$ cts.	$ cts.	$ cts.	
1			117					23 64	48		24 12	1	PAID IN FULL	Apr 20 1948	4533		24 12								
2												2													
3												3													
4			H 132					26 68			26 68	4	1st Half Paid	JUL 15 1948	10763		13 34						13 34	1467	
5												5													
6			H 184					37 20			37 20	6	1st Half Paid	JUL 15 1948	10853		18 60								
7			H 377 ~~H 377~~					56 00 ~~94 38~~			56 00 ~~94 38~~	7	2nd Half Paid ~~Street Fair~~	JUL 1948 ~~AUG 16 1948~~	11180		18 60			6 00	Refund W # 27462	6 00	8-19-48		~~Pd Error~~ 39.26 Abated
8			H 108 Abate. #3781					21 87	44		22 26	8	PAID IN FULL	JUN 4 1948	11663		22 26								
9	SOLD FOR TAXES		17					3 44	06		3 50	9													
10												10													
11			H 17					3 44			3 44	11	PAID IN FULL	MAY 26 1948	5638		3 44								
12												12													
13	SOLD FOR TAXES		22					4 44	08		4 52	13											4 52		
14												14													
15												15													
16												16													
17												17													
18												18													
19												19													
20												20													
			# 323 ~~# 1657~~					N.A. 214 04	294		316 98														

Form 4 CD. MILLER-BATE COMPANY, MINNEAPOLIS

Assessment Roll and Tax List of Real Property in the Town of Crooked Lake, Cass County, Minnesota, for Taxes for the Year 1947.

In Whose Name Assessed	To Whom Transferred	Description of Property: Subdivision	Sec. or Lot	Town or Block	Rng.	Number of Acres of Land: Acres	100ths	No. School District	Indicates Additional Tax Levied	Indicates Additional Tax Levied	True and Full Valuations: Land Exclusive of Structures and Improvements (Dollars)	Buildings and Other Structures (Dollars)	Machinery Permanently Attached to Real Estate (Dollars)	Total True and Full Value (Dollars)	Assessed Valuations: Rural: Homestead Up to $4,000 20% (Dollars)	Rural: Over $4,000 and Non-Homestead 33⅓% (Dollars)	All Other: Homestead Up to $4,000 25% (Dollars)	All Other: Over $4,000 and Non-Homestead 40% (Dollars)	All Other: Machinery Permanently Attached to Real Estate 33⅓% (Dollars)	Total Assessed Value (Dollars)	Total Assessed Value as Equalized by the Board of Review (Dollars)	Final Equalized Value (Dollars)
~~Frank A. Thiesen & Simmons~~																						
~~John A. + Myriam Sargatte~~		1 NE¼ of NE¼	27	139	26	40		707														
State of Minnesota		2 NW¼ of NE¼																				
H. S. Wilson, O. A. Olson + C. A. Appleton		3 SW¼ of NE¼				40																
Chas. P. + Marie Baenziger		4 ~~The part of Lot 5 lying N. of the~~ ~~ry. of Hwy.~~ ~~Pt. of Lot 5 lying N. of the R.R. Narrows~~ + E. of Hwy. less 3 acres + less 100'				2.80																
		5																				
State of Minnesota		6 NE¼ of NW¼																				
State of Minnesota		7 NW¼ of NW¼																				
State of Minnesota		8 SW¼ of NW¼																				
Clover Land Co.		9 SE¼ of NW¼				40																
		10																				
" "		11 NE¼ of SW¼				40																
State of Minnesota		12 NW¼ of SW¼																				
State of Minnesota		13 SW¼ of SW¼																				
State of Minnesota		14 SE¼ of SW¼																				
		15																				
		16 NE¼ of SE¼																				
~~Clover Land Co.~~ Lemont D. Williams		17 NW¼ of SE¼				40																
" " "		18 SW¼ of SE¼ less 8.366' platted Roswell Acres				40																
		19 SE¼ of SE¼																				
		20																				
		Continued on next page.				242.80																

Valuations by School Districts as Tabulated by Department of Taxation

Line	Sold for Taxes	District No. ..... Rate ..... Mills	District No. Clear Lake Rate 44.7 Mills	District No. Clear Lake Rate 44.7 Mills	District No. ..... Rate ..... Mills	District No. ..... Rate ..... Mills	District No. ..... Rate ..... Mills	Tax including State Homestead ..... Mills	State Tax on Non-Homestead 7.47 Mills	Special Taxes	Total Taxes	Paid	When Paid (Month Day Year)	Number of Receipt	March Settlement 1948	June Settlement 1948	Penalty	November Settlement 1948	Penalty	Collections to First Monday in January 1949	Penalty	Delinquent to First Monday in January 1949	Total Delinquent Tax and Penalty	Remarks
		Dollars	Dollars	Dollars	Dollars	Dollars	Dollars	$ cts.	$ cts.	$ cts.	$ cts.				$ cts.	$ cts.	$ cts.	$ cts.	$ cts.	$ cts.	$ cts.	$ cts.	$ cts.	
1			70					13.10	28		13.38	PAID IN FULL	JUN 11 1948	7811		13.38								
2																								
3			60					11.22	24		11.46	PAID IN FULL	JAN 23 1948	424	11.46									
4				46.7				12.54			12.54	PAID IN FULL	JUN 14 1948	7416		12.54								
5																								
6																								
7																								
8																								
9	SOLD FOR taxes		70					13.10	28		13.38												13.38	
10																								
11	SOLD FOR TAXES		70					13.10	28		13.38												13.38	
12																								
13																								
14																								
15																								
16																								
17			70					13.10	28		13.38	PAID IN FULL	MAY 27 1948											
18			70					13.10	28		13.38	PAID IN FULL	MAY 27 1948	5500		26.76							26.76	
19																								
20																								
		H	410	67				12.54																
			410	67	477			7672	1.64		9.080													
			410	67	477			8926																

Signals: The Narrows — Lake Christina — Lake Emily — Roswell Mills — Roosevelt — Roosevelt Sch. — Lake Bridgets — Roosevelt Sch. — Roosevelt Sch.

Assessment Roll and Tax List of Real Property in the Town of Crooked Lake, Cass County, Minnesota, for Taxes for the Year 1947.

Form 4 CD

Line	In Whose Name Assessed	To Whom Transferred	Subdivision	Sec. or Lot	Town or Block	Rng.	Acres	100ths	No. School District	Indicate Homestead	Indicate Tax	Land	Buildings	Machinery	Total True and Full Value	Rural Homestead Up to $4,000 20%	Rural Over $4,000 and Non-Homestead 33⅓%	All Other Homestead Up to $4,000 25%	All Other Over $4,000 and Non-Homestead 40%	Machinery 33⅓%	Total Assessed Value	Total Assessed Value as Equalized by the Board of Review	Final Equalized Value
1	Wilson + Olson ⅔ Int. + O. G. Fuller ⅓ Int.		N. 440' of Lot 2 ~~NE¼ of NE¼~~	27	139	26	12	32	Un														
2	Arthur C. Johnson		8 acs of Lot 3 less sold ~~NW¼ of NE¼~~				8																
3	Paul + Abigel Pederson		100' of that part of Lot 3 lying N. of Plat of "The Narrows" + E. of Hwy. less 3.5 acs.				1																
4	Chas. + Pearl E. Haase		3.5 acs of Lot 3 ~~SE¼ of NE¼~~				3	50															
5	~~C. B. Meacham~~	Ernest F. + Lena C. Meinke	That part of Lot 3 lying N. of Plat of "The Narrows" + W. of Hwy. less Steele + N. Meacham tracts				4	50															
6			NE¼ of NW¼																				
7	~~Edith E. Luecher~~		~~Lot 1 S. of road less ... 10 acs~~ ~~NW¼ of NW¼~~					~~04~~		Out		duplication											
8	Anna Block		Lot 1 N. of road ~~SW¼ of NW¼~~				1																
9	~~Ethel Steele~~	Lena C. Meinke	About 1 ac of Lot 3 ~~SE¼ of NW¼~~				1																
10	~~Norman Meacham~~ "	"	About 1 ac of Lot 3				1																
11	~~Vernon + Adeline E. Georgia~~ Myriam + John A. Guyette		~~10 ac. of Lot 1, S. of road~~ ~~NE¼ of SW¼~~					16															
12			NW¼ of SW¼																				
13			SW¼ of SW¼																				
14			SE¼ of SW¼																				
15																							
16			NE¼ of SE¼																				
17			NW¼ of SE¼																				
18			SW¼ of SE¼																				
19			SE¼ of SE¼																				
20																							
								32.46															

Valuations by School Districts as Equalized by Department of Taxation — State Tax on Non-Homestead 4.07 Mills

Line	Sold for Taxes	District No. ... Rate ... Mills	District No. Unorg. Rate 182.1 Mills	District No. Unorg. Rate 202.1 Mills	District	District	District	Tax including State Homestead	State Tax on Non-Homestead	Special Taxes	Total Taxes	Paid	When Paid (Month Day Year)	Number of Receipt	March Settlement 1948	June Settlement 1948	Penalty	November Settlement 1948	Penalty	Collections to First Monday in January 1949	Penalty	Delinquent on First Monday in January 1949	Total Delinquent Tax and Penalty	Remarks
1			30					5.62	.12		5.74	1	PAID IN FULL JAN 23 1948	424	5.74									
2				H 220				44.46			44.46	2	PAID IN FULL JUN 15 1948	10241		44.46								
3				117				23.64	.48		24.12	3	PAID IN FULL APR 22 1948	4599		24.12								
4				117				23.64	.48		24.12	4	PAID IN FULL APR 22 1948	4598		24.12								
5	~~SOLD FOR TAXES~~			35				7.08	.14		7.22	5	PAID IN FULL JUN -8 1948	7278		7.22								
6												6												
7				4				.80	.02		.82	Out-duplication												Ex Canc.
8				H 195				39.42			39.42	8	PAID IN FULL APR 28 1948	4686		39.42								
9	~~SOLD FOR TAXES~~		15					2.80	.06		2.86	9	PAID IN FULL OCT 16 1948	11697				2.86	.10					
10	~~SOLD FOR TAXES~~		15					2.80	.06		2.86	10	PAID IN FULL OCT 16 1948	11698				2.86	.10					
11				3				.60	.02		.62	11	PAID IN FULL FEB 18 1948	1804	.62									
12												12												
13												13												
14												14												
15												15												
16												16												
17												17												
18												18												
19												19												
20												20												
	H / N.H.		60 / 60	415 / 276 / 691 = 751				139.64 / 11.22 / 150.86	1.38		152.24													

Assessment Roll and Tax List of Real Property in the Town of Crooked Lake,

Cass County, Minnesota, for Taxes for the Year 1947.

	Form 4 (2)	DESCRIPTION OF PROPERTY							TRUE AND FULL VALUATIONS				ASSESSED VALUATIONS							
													RURAL		ALL OTHER					
	IN WHOSE NAME ASSESSED	TO WHOM TRANSFERRED	SUBDIVISION	Sec. or Lot	Town or Block	Rng.	Number of Acres of Land: Acres	Number of Acres of Land: Mills	No. School District	Indicate Homestead by a Yes or No	Indicate Soldiers Land by a Yes or No	LAND Exclusive of Structures and Improvements (Dollars)	BUILDINGS and Other Structures (Dollars)	MACHINERY Permanently Attached to Real Estate (Dollars)	TOTAL True and Full Value (Dollars)	Homestead Up to $4,000 20% (Dollars)	Over $4,000 and Non-Homestead 33⅓% (Dollars)	Homestead Up to $4,000 25% (Dollars)	Over $4,000 and Non-Homestead 40% (Dollars)	MACHINERY Permanently Attached to Real Estate 33⅓% (Dollars)	TOTAL ASSESSED VALUE (Dollars)	Total Assessed Value as Equalized by the Board of Review (Dollars)	FINAL EQUALIZED VALUE (Dollars)
1	State of Minnesota		NE¼ of NE¼						28/139	26		Un											
2	State of Minnesota		NW¼ of NE¼																				
3	State of Minnesota		SW¼ of NE¼																				
4	State of Minnesota		SE¼ of NE¼																				
5																							
6	State of Minnesota		NE¼ of NW¼																				
7	State of Minnesota		NW¼ of NW¼																				
8	State of Minnesota		SW¼ of NW¼																				
9	State of Minnesota		SE¼ of NW¼																				
10																							
11	State of Minnesota		NE¼ of SW¼																				
12	State of Minnesota		NW¼ of SW¼																				
13	State of Minnesota		SW¼ of SW¼																				
14	State of Minnesota		SE¼ of SW¼																				
15																							
16	State of Minnesota		NE¼ of SE¼																				
17	State of Minnesota		NW¼ of SE¼																				
18	State of Minnesota		SW¼ of SE¼																				
19	State of Minnesota		SE¼ of SE¼																				
20																							

	SOLD FOR TAXES	VALUATIONS BY SCHOOL DISTRICTS AS EQUALIZED BY DEPARTMENT OF TAXATION: District No. ..... Rate ..... Mills (Dollars)	District No. ..... Rate ..... Mills (Dollars)	District No. ..... Rate ..... Mills (Dollars)	District No. ..... Rate ..... Mills (Dollars)	District No. ..... Rate ..... Mills (Dollars)	District No. ..... Rate ..... Mills (Dollars)	Tax including State Homestead ..... Mills ($ cts.)	State Tax on Non-Homestead ..... Mills ($ cts.)	SPECIAL TAXES ($ cts.)	TOTAL TAXES ($ cts.)		PAID	WHEN PAID: Month Day Year	Number of Receipt	March Settlement 1948 ($ cts.)	June Settlement 1948 ($ cts.)	Penalty ($ cts.)	November Settlement 1948 ($ cts.)	Penalty ($ cts.)	Collections to First Monday in January 1949 ($ cts.)	Penalty ($ cts.)	Delinquent on First Monday in January 1949 ($ cts.)	Total Delinquent Tax and Penalty ($ cts.)	REMARKS
1												1													
2												2													
3												3													
4												4													
5												5													
6												6													
7												7													
8												8													
9												9													
10												10													
11												11													
12												12													
13												13													
14												14													
15												15													
16												16													
17												17													
18												18													
19												19													
20												20													

Assessment Roll and Tax List of Real Property in the Town of Crooked Lake, Cass County, Minnesota, for Taxes for the Year 1947.

(Form 4 C.D. 40-148-3470 COMPANY, MINNEAPOLIS)

	In Whose Name Assessed	To Whom Transferred	Description of Property: Subdivision	Sec. or Lot	Town or Block	Reg.	Number of Acres of Land: Acres	100ths	No. School District	Indicate Homestead Tax as Yes	Indicate Agricultural Tax as Ag.	True and Full Valuations: Land Exclusive of Structures and Improvements (Dollars)	Buildings and Other Structures (Dollars)	Machinery Permanently Attached to Real Estate (Dollars)	Total True and Full Value (Dollars)	Assessed Valuations: Rural: Homestead Up to $4,000 20% (Dollars)	Rural: Over $4,000 and Non-Homestead 33⅓% (Dollars)	All Other: Homestead Up to $4,000 25% (Dollars)	All Other: Over $4,000 and Non-Homestead 40% (Dollars)	Machinery Permanently Attached to Real Estate 33⅓% (Dollars)	Total Assessed Value (Dollars)	Total Assessed Value as Equalized by the Board of Review (Dollars)	Final Equalized Value (Dollars)
1	State of Minnesota		NE¼ of NE¼	29	139	26			27														
2	State of Minnesota		NW¼ of NE¼																				
3	State of Minnesota		SW¼ of NE¼																				
4	State of Minnesota		SE¼ of NE¼																				
5																							
6	State of Minnesota		NE¼ of NW¼																				
7	Moneta Improvement Co.		NW¼ of NW¼				40																
8	State of Minnesota		SW¼ of NW¼																				
9	State of Minnesota		SE¼ of NW¼																				
10																							
11	State of Minnesota		NE¼ of SW¼																				
12	State of Minnesota		NW¼ of SW¼																				
13	State of Minnesota		SW¼ of SW¼																				
14	State of Minnesota		SE¼ of SW¼																				
15																							
16	State of Minnesota		NE¼ of SE¼																				
17	State of Minnesota		NW¼ of SE¼																				
18	State of Minnesota		SW¼ of SE¼																				
19	State of Minnesota		SE¼ of SE¼																				
20							40																

	Sold for Taxes	Valuations by School Districts as Equalized by Department of Taxation: District No. ..... Rate ..... Mills	District No. 27 Rate 17.17 Mills	District No. ..... Rate ..... Mills	District No. ..... Rate ..... Mills	District No. ..... Rate ..... Mills	District No. ..... Rate ..... Mills	Tax including State Homestead ..... Mills	State Tax on Non-Homestead 4.07 Mills	Special Taxes	Total Taxes	Paid	When Paid (Month Day Year)	Number of Receipt	March Settlement 1948	June Settlement 1948	Penalty	November Settlement 1948	Penalty	Collections to First Monday in January 1949	Penalty	Delinquent as First Monday in January 1949	Penalty	Total Delinquent Tax and Penalty	Remarks
		Dollars	Dollars	Dollars	Dollars	Dollars	Dollar.	$ cts.	$ cts.	$ cts.	$ cts.		Month Day Year		$ cts.	$ cts.	$ cts.	$ cts.	$ cts.	$ cts.	$ cts.	$ cts.	$ cts.		
1																									
2																									
3																									
4																									
5																									
6																									
7			60					11 22	24		11 46	1st Half Paid 2nd Half Paid	JUL 21 1948 OCT 30 1948	10857 13565		5 73		5 73						
8																									
9																									
10																									
11																									
12																									
13																									
14																									
15																									
16																									
17																									
18																									
19																									
20																									
			60					11 22	24		11 46														

Assessment Roll and Tax List of Real Property in the Town of Crooked Lake, Cass County, Minnesota, for Taxes for the Year 1947.

Form 4 CD

In Whose Name Assessed	To Whom Transferred	Description of Property: Subdivision	Sec. or Lot	Town or Block	Rng.	Number of Acres of Land: Acres	100ths	No. School District	Indefinite Homestead Tax or No	Indefinite Agricultural Land Tax or No	True and Full Valuations: Land Exclusive of Structures and Improvements (Dollars)	Buildings and Other Structures (Dollars)	Machinery Permanently Attached to Real Estate (Dollars)	Total True and Full Value (Dollars)	Assessed Valuations, Rural: Homestead Up to $4,000 at 20% (Dollars)	Over $4,000 and Non-Homestead 33⅓% (Dollars)	All Other: Homestead Up to $4,000 25% (Dollars)	Over $4,000 and Non-Homestead 40% (Dollars)	Machinery Permanently Attached to Real Estate 33⅓% (Dollars)	Total Assessed Value (Dollars)	Total Assessed Value as Equalized by the Board of Review (Dollars)	Final Equalized Value (Dollars)
State of Minnesota		1 NE¼ of NE¼		30	139	26		2M														
State of Minnesota		2 NW¼ of NE¼																				
State of Minnesota		3 SW¼ of NE¼																				
Moneta Improvement Co.		4 SE¼ of NE¼				40																
		5																				
State of Minnesota		6 NE¼ of NW¼																				
Moneta Improvement Co.		7 NW¼ of NW¼				40																
"		8 SW¼ of NW¼				40																
Cleveland Land Co.		9 SE¼ of NW¼				40																
		10																				
Moneta Improvement Co.		11 NE¼ of SW¼				40																
"		12 NW¼ of SW¼				40																
"		13 SW¼ of SW¼				40																
"		14 SE¼ of SW¼				40																
		15																				
"		16 NE¼ of SE¼				40																
"		17 NW¼ of SE¼				40																
"		18 SW¼ of SE¼				40																
"		19 SE¼ of SE¼				40																
		20																				

Cass County, Minnesota, for Taxes for the Year 1947.

	Sold for Taxes	Valuations by School Districts as Equalized by Department of Taxation: District No. / Rate ... Mills	District No. / Rate ... Mills	District No. / Rate ... Mills	District No. / Rate ... Mills	District No. / Rate ... Mills	District No. / Rate ... Mills	Tax including State Homestead ... Mills	State Tax on Non-Homestead 4.47 Mills	Special Taxes	Total Taxes		Paid	When Paid (Month Day Year)	Number of Receipt	March Settlement 1948	June Settlement 1948	Penalty	November Settlement 1948	Penalty	Collections to First Monday in January 1949	Penalty	Delinquent on First Monday in January 1949	Total Delinquent Tax and Penalty	Remarks
		Dollars	Dollars	Dollars	Dollars	Dollars	Dollars	$ cts.	$ cts.	$ cts.	$ cts.					$ cts.	$ cts.	$ cts.	$ cts.	$ cts.	$ cts.	$ cts.	$ cts.	$ cts.	
1												1													
2												2													
3												3													
4		60						11 22	24		11 46	4	1st Half Paid 2nd Half Paid	JUL 21 1948 OCT 30 1948	1356 1356		573		573						
5												5													
6		60						11 22	24		11 46	6	Aut. Exempt											1146	aut.
7		60						11 22	24		11 46	7	1st Half Paid 2nd Half Paid	JUL 21 1948 OCT 30 1948	1356 1356		1146								
8		60						11 22	24		11 46	8	1st Half Paid 2nd Half Paid	JUL 21 1948 OCT 30 1948					1146						
9	SOLD FOR TAXES	60						11 22	24		11 46	9											1146		
10												10													
11		60						11 22	24		11 46	11	1st Half Paid 2nd Half Paid	JUL 21 1948 OCT 30 1948											
12		60						11 22	24		11 46	12	1st Half Paid 2nd Half Paid	JUL 21 1948 OCT 30 1948											
13		60						11 22	24		11 46	13	1st Half Paid 2nd Half Paid	JUL 21 1948 OCT 30 1948											
14		60						11 22	24		11 46	14	1st Half Paid 2nd Half Paid	JUL 21 1948 OCT 30 1948											
15												15													
16		60						11 22	24		11 46	16	1st Half Paid 2nd Half Paid	JUL 21 1948 OCT 30 1948	1356 1356		573		573						
17		60						11 22	24		11 46	17	1st Half Paid 2nd Half Paid	JUL 21 1948 OCT 30 1948											
18		60						11 22	24		11 46	18	1st Half Paid 2nd Half Paid	JUL 21 1948 OCT 30 1948											
19		60						11 22	24		11 46	19	1st Half Paid 2nd Half Paid	JUL 21 1948 OCT 30 1948											
20												20													
		780						145 86	3 17		148 98														

Assessment Roll and Tax List of Real Property in the Town of Crooked Lake, Cass County, Minnesota, for Taxes for the Year 1947.

Form 4 C.D. MILLER-DUTE COMPANY, MINNEAPOLIS

	IN WHOSE NAME ASSESSED	TO WHOM TRANSFERRED	DESCRIPTION OF PROPERTY: SUBDIVISION	Sec. or Lot	Town or Block	Rng.	Number of Acres of Land: Acres	100ths	No. School District	Information Required Yes or No	Information Applicable Yes or No	TRUE AND FULL VALUATIONS: LAND Exclusive of Structures and Improvements	BUILDINGS and Other Structures	MACHINERY Permanently Attached to Real Estate	TOTAL True and Full Value	ASSESSED VALUATIONS: RURAL: Homestead Up to $4,000 20%	Over $4,000 and Non-Homestead 33⅓%	ALL OTHER: Homestead Up to $4,000 25%	Over $4,000 and Non-Homestead 40%	MACHINERY Permanently Attached to Real Estate 33⅓%	TOTAL ASSESSED VALUE	Total Assessed Value Equalized by the Board of Review	FINAL EQUALIZED VALUE
												Dollars	Dollars	Dollars	Dollars	Dollars	Dollars	Dollars	Dollars	Dollars	Dollars	Dollars	Dollars
1	Moneta Improvement Co.		NE¼ of NE¼		31	139	26	40	Un														
2	"		NW¼ of NE¼					40															
3	State of Minnesota		SW¼ of NE¼																				
4	Moneta Improvement Co.		SE¼ of NE¼					40															
5																							
6	"		NE¼ of NW¼					40															
7	State of Minnesota		NW¼ of NW¼																				
8	State of Minnesota		SW¼ of NW¼																				
9	State of Minnesota		SE¼ of NW¼																				
10																							
11	~~Frank A. Kelley~~	Frances Thayer Kelley	~~NE¼ of SW¼~~ Lot 3					36 92															
12	"		~~NW¼ of SW¼~~ " 1					39 90															
13	"		~~SW¼ of SW¼~~ " 2					41 32															
14			~~SE¼ of SW¼~~																				
15																							
16	"		NE¼ of SE¼					40															
17	"		~~NW¼ of SE¼~~ Lot 4					49 25															
18			~~SW¼ of SE¼~~																				
19	Frances Thayer Kelley		~~SE¼ of SE¼~~ " 5					33 16															
20																							

Also 55

VALUATIONS BY SCHOOL DISTRICTS AS EQUALIZED BY DEPARTMENT OF TAXATION

Agrs Print Un

SOLD FOR TAXES	District No. ..... Rate ..... Mills	District No. ..... Rate ..... Mills	District No. ..... Rate ..... Mills	District No. ..... Rate ..... Mills	District No. ..... Rate ..... Mills	Tax including State Homestead ..... Mills	State Tax on Non-Homestead 4.0 Mills	SPECIAL TAXES	TOTAL TAXES		PAID	WHEN PAID (Month Day Year)	Number of Receipt	March Settlement 1948	June Settlement 1948	Penalty	November Settlement 1948	Penalty	Collections to First Monday in January 1949	Penalty	Delinquent on First Monday in January 1949	Total Delinquent Tax and Penalty	REMARKS
	Dollars	Dollars	Dollars	Dollars	Dollars	$ cts.	$ cts.	$ cts.	$ cts.					$ cts.	$ cts.	$ cts.	$ cts.	$ cts.	$ cts.	$ cts.	$ cts.	$ cts.	
1	60					11 22	24		11 46	1	1st Half Paid	JUL 21 1948	12860		11 46		11 46						
2	60					11 22	24		11 46	2	2nd Half Paid	OCT 30 1948	13566										
3										3	1st Half Paid	JUL 21 1948	12860										
4	60					11 22	24		11 46	4	2nd Half Paid	OCT 30 1948	13566		5 73		5 73						
5										5	1st Half Paid	JUL 21 1948	12860										
6	60					11 22	24		11 46	6	2nd Half Paid	OCT 30 1948	13566		5 73		5 73						
7										7													
8										8													
9										9													
10										10													
11	55					10 30	22		10 52	11	PAID IN FULL	JUL 1 1948											
12	60					11 22	24		11 46	12	PAID IN FULL	JUL 1 1948											
13	61					11 42	24		11 66	13	PAID IN FULL	JUL 1 1948											
14										14													
15										15				8979	6842								
16	60					11 22	24		11 46	16	PAID IN FULL	JUL 1 1948											
17	73					13 66	30		13 96	17	PAID IN FULL	JUL 1 1948											
18										18													
19	49					9 16	20		9 36	19	PAID IN FULL	JUL 1 1948											
20										20													
	598					111 86	4 40		114 26														

Assessment Roll and Tax List of Real Property in the Town of Crooked Lake, Cass County, Minnesota, for Taxes for the Year 1947.

Form 4 C.D. 46-125-24-7.5 COMPANY, MINNEAPOLIS

In Whose Name Assessed	To Whom Transferred	Description of Property: Subdivision	Sec. or Lot	Town or Block	Rng.	Number of Acres of Land: Acres	100ths	No. School District	Indicate Homestead Tax or No	Indicate Agricultural Land Tax or No	True and Full Valuations: Land Exclusive of Structures and Improvements (Dollars)	Buildings and Other Structures (Dollars)	Machinery Permanently Attached to Real Estate (Dollars)	Total True and Full Value (Dollars)	Assessed Valuations: Rural: Homestead Up to $4,000 20% (Dollars)	Rural: Over $4,000 and Non-Homestead 33⅓% (Dollars)	All Other: Homestead Up to $4,000 25% (Dollars)	All Other: Over $4,000 and Non-Homestead 40% (Dollars)	Machinery Permanently Attached to Real Estate 33⅓% (Dollars)	Total Assessed Value as Equalized by the Board of Review (Dollars)	Final Equalized Value (Dollars)
A.J. Winterowd		1 NW¼ of NE¼	32	139	26	40		24													
"		2 NW¼ of NE¼				40															
"		3 SW¼ of NE¼				40															
"		4 SE¼ of NE¼				40															
		5																			
Monita Improvement Co.		6 NE¼ of NW¼				40															
Cleveland Land Co.		7 NW¼ of NW¼				40															
Monita Improvement Co.		8 SW¼ of NW¼				40															
"		9 SE¼ of NW¼				40															
		10																			
Cleveland Land Co.		11 NE¼ of SW¼				40															
State of Minnesota		12 NW¼ of SW¼																			
Cleveland Land Co.		13 SW¼ of SW¼				40															
"		14 SE¼ of SW¼				40															
		15																			
A.J. Winterowd		16 NE¼ of SE¼				40															
"		17 NW¼ of SE¼				40															
"		18 SW¼ of SE¼				40															
"		19 SE¼ of SE¼				40															
		20																			

Valuations by School Districts as Equalized by Department of Taxation: Agricultural Land — District No. ..... Rate ..... Mills; District No. 24 Rate 22 Mills; District No. ..... Rate ..... Mills; District No. ..... Rate ..... Mills; District No. ..... Rate ..... Mills; District No. ..... Rate ..... Mills

	Sold for Taxes	District No. 24 (Dollars)	District No. ..... (Dollars)	District No. ..... (Dollars)	District No. ..... (Dollars)	District No. ..... (Dollars)	Tax including State Homestead $ cts.	State Tax on Non-Homestead 4.0 Mills $ cts.	Special Taxes $ cts.	Total Taxes $ cts.		Paid	When Paid (Month Day Year)	Number of Receipt	March Settlement 1948 $ cts.	June Settlement 1948 $ cts.	Penalty $ cts.	November Settlement 1948 $ cts.	Penalty $ cts.	Collections to First Monday in January 1949 $ cts.	Penalty $ cts.	Delinquent on First Monday in January 1949 $ cts.	Total Delinquent Tax and Penalty $ cts.	Remarks
1	SOLD FOR TAXES	60					11 22	24		11 46	1											11 46		
2	SOLD FOR TAXES	60					11 22	24		11 46	2											11 46		
3	SOLD FOR TAXES	70					13 10	28		13 38	3											13 38		
4	SOLD FOR TAXES	70					13 10	28		13 38	4											13 38		
5											5													
6		60					11 22	24		11 46	6	1st Half Paid 2nd Half Paid	JUL 21 1948 OCT 30 1948	10860 13586		5 73		5 73						
7	SOLD FOR TAXES	60					11 22	24		11 46	7											11 46		
8		60					11 22	24		11 46	8	1st Half Paid 2nd Half Paid	JUL 21 1948 OCT 30 1948	10860 13586		11 46		11 46						
9		60					11 22	24		11 46	9	1st Half Paid 2nd Half Paid	JUL 21 1948 OCT 30 1948	10860 13586										
10											10													
11	SOLD FOR TAXES	60					11 22	24		11 46	11											11 46		
12											12													
13	SOLD FOR TAXES	70					13 10	28		13 38	13											13 38		
14	SOLD FOR TAXES	70					13 10	28		13 38	14											13 38		
15											15													
16	SOLD FOR TAXES	90					16 84	36		17 20	16											17 20		
17	SOLD FOR TAXES	90					16 84	36		17 20	17											17 20		
18	SOLD FOR TAXES	90					16 84	36		17 20	18											17 20		
19	SOLD FOR TAXES	90					16 84	36		17 20	19											17 20		
20											20													
		1060					19880	424		20254														

Assessment Roll and Tax List of Real Property in the Town of Crooked Lake, Cass County, Minnesota, for Taxes for the Year 1947.

Form 4 C1 WARE-DAVIS COMPANY, MINNEAPOLIS

In Whose Name Assessed	To Whom Transferred	Description of Property: Subdivision	Sec. or Lot	Town or Block	Rng.	Number of Acres or Lots: Acres	Lots	No. School District	Indicate Homestead by Yes	Indicate Agricultural by Yes	True and Full Valuations: Land Exclusive of Structures and Improvements (Dollars)	Buildings and Other Structures (Dollars)	Machinery Permanently Attached to Real Estate (Dollars)	Total True and Full Value (Dollars)	Assessed Valuations, Rural: Homestead Up to $2,000 at 20% (Dollars)	Rural: Over $2,000 and More Homestead 33⅓% (Dollars)	All Other: Homestead Up to $4,000 25% (Dollars)	All Other: Over $4,000 and Non-Homestead 40% (Dollars)	All Other: Machinery Permanently Attached to Real Estate 33⅓% (Dollars)	Total Assessed Value (Dollars)	Total Assessed Value as Equalized by the Board of Review (Dollars)	Final Equalized Value (Dollars)
A. J. Winterowd		1 NE¼ of NE¼	33	139	26	40		Cm														
"		2 NW¼ of NE¼				40																
"		3 SW¼ of NE¼				40																
"		4 SE¼ of NE¼ less E. 235'				33																
State of Minnesota	L. D. Williams	5 E. 235' of SE¼ of NE¼																				
A. J. Winterowd		6 NE¼ of NW¼				40																
"		7 NW¼ of NW¼				40																
"		8 SW¼ of NW¼				40																
"		9 SE¼ of NW¼				40																
		10																				
"		11 NE¼ of SW¼				40																
"		12 NW¼ of SW¼				40																
		13 SW¼ of SW¼																				
J. I. + Emily Wakerwood		14 ~~SE¼ of SW¼~~ Lot 2				49.19																
State of Minnesota	L. D. Williams	15 E. 850' of NE¼ of SE¼																				
A. J. Winterowd		16 NE¼ of SE¼ W. 470' of				14																
"		17 NW¼ of SE¼				40																
J. I. + Emily Wakerwood		18 Lot 1 less 340' x 506' x 241' x 251' ~~SW¼ of SE¼~~				34.42																
		19 SE¼ of SE¼																				
A. J. Winterowd		20 Part of Lot 1 – 340' x 506' x 241' x 251'				2																
						535.61																

Valuations by School Districts as Equalized by Department of Taxation: District No. Cass Rate 70 Mills; District No. ..... Rate ..... Mills; District No. ..... Rate ..... Mills; District No. ..... Rate ..... Mills; District No. ..... Rate ..... Mills

	Sold for Taxes	District 1 ($ cts.)	District 2 ($ cts.)	District 3 ($ cts.)	District 4 ($ cts.)	District 5 ($ cts.)	Tax including State Homestead ..... Mills ($ cts.)	State Tax on Non-Homestead 40.7 Mills ($ cts.)	Special Taxes ($ cts.)	Total Taxes ($ cts.)		Paid	When Paid (Month Day Year)	Number of Receipt	March Settlement 1948 ($ cts.)	June Settlement 1948 ($ cts.)	Penalty ($ cts.)	November Settlement 1948 ($ cts.)	Penalty ($ cts.)	Collections to First Monday in January 1949 ($ cts.)	Penalty ($ cts.)	Delinquent on First Monday in January 1949 ($ cts.)	Total Delinquent Tax and Penalty ($ cts.)	Remarks
1	SOLD FOR TAXES	70					13.10	28		13.38	1											13.38		
2	SOLD FOR TAXES	60					11.22	24		11.46	2											11.46		
3	SOLD FOR TAXES	60					11.22	24		11.46	3											11.46		
4	SOLD FOR TAXES	66					12.34	26		12.60	4											12.60		
5											5													
6	SOLD FOR TAXES	60					11.22	24		11.46	6											11.46		
7	SOLD FOR TAXES	60					11.22	24		11.46	7											11.46		
8	SOLD FOR TAXES	60					11.22	24		11.46	8											11.46		
9	SOLD FOR TAXES	60					11.22	24		11.46	9											11.46		
10											10													
11	SOLD FOR TAXES	60					11.22	24		11.46	11											11.46		
12	SOLD FOR TAXES	60					11.22	24		11.46	12											11.46		
13											13													
14		~~61~~ 74					11.47 1.37			11.47 1.37	14	PAID IN FULL	OCT 18 1948	11717				11.47						2.47 + Abated Lien on 1/2
15											15													
16	SOLD FOR TAXES	35					6.54	14		6.68	16											6.68		
17	SOLD FOR TAXES	60					11.22	24		11.46	17											11.46		
18		~~649~~ 726 ~~24~~ 27					139.96	08		140.04	18	PAID IN FULL	OCT 18 1948	11717				11.38						24.22 Abated Lien on 1/2
19											19													
20	SOLD FOR TAXES	203					37.98	84		38.80	20											38.80		
		# 810 936 1736					324.94	3.94		328.88														

The Warners
Fist of Lake
Carlos Averill
Jim Carlos Averill
Gerald Trails
Gerald Bros.
Jake Brights
Gerald Bros.
Roosevelt Bros.
Roosevelt Bros.

Assessment Roll and Tax List of Real Property in the Town of Crooked Lake, Cass County, Minnesota, for Taxes for the Year 1947.

Form 4 C.D. BLANK DATE COMPANY, MINNEAPOLIS

	IN WHOSE NAME ASSESSED	TO WHOM TRANSFERRED	DESCRIPTION OF PROPERTY: SUBDIVISION	Sec. or Lot	Town or Block	Rng.	Number of Acres of Land: Acres	Mills	No. School District	Indicate Homestead by Yes or No	Indicate Agricultural by Yes or No	TRUE AND FULL VALUATIONS: LAND Exclusive of Structures and Improvements (Dollars)	BUILDINGS and Other Structures (Dollars)	MACHINERY Permanently Attached to Real Estate (Dollars)	TOTAL Tract and Full Value (Dollars)	ASSESSED VALUATIONS: RURAL: Homestead Up to $4,000 20% (Dollars)	RURAL: Over $4,000 and Non-Homestead 33⅓% (Dollars)	ALL OTHER: Homestead Up to $4,000 25% (Dollars)	ALL OTHER: Over $4,000 and Non-Homestead 40% (Dollars)	MACHINERY Permanently Attached to Real Estate 33⅓% (Dollars)	TOTAL ASSESSED VALUE (Dollars)	Total Assessed Value as Equalized by the Board of Review (Dollars)	FINAL EQUALIZED VALUE (Dollars)
	Frances A. + Geo. H. Stauff		1 Lot 3 less S 800' ~~N½ of NE¼~~	34	139	26	7.76	Un															
	Leonard + Emily Simons		2 S. 800' of Lot 3 ~~NW¼ of NW¼~~				20																
			3 SW¼ of NE¼																				
			4 SE¼ of NE¼																				
			5 Lot 1 less .71 acc "The Narrows"																				
	Lamont D. Williams + Donald L. Anderson		6 ~~NE¼ of NW¼~~				4280																
	A. J. Winterowd		7 NW¼ of NW¼ less E. 235'				83																
	Lamont D. Williams + Donald L. Anderson		8 Lot 2 less 100' x 200' ~~SW¼ of NW¼~~				5291																
	State of Minnesota	L. D. Williams	9 E. 235' of NW¼ of NW¼ ~~SW¼ of NW¼~~																				
	James Elvin		10 100' x 200' of Lot 2 on Lake				46																
			11 NE¼ of SW¼																				
			12 NW¼ of SW¼																				
	Axel Hugo + Emma C. Johnson		13 S. 200' of Lot 6 ~~SW¼ of SW¼~~																				
	Helge L. + Ellen H. Bjerg		14 2 acc. of Lot 4 ~~SE¼ of SW¼~~				2																
	Ole L. + Bertha Johnson		15 71.685' of Lot 4				19.95																
	Clarence Lohse		16 Lot 4 less 2 acc + less 2 acc + less 71.685'				9.87																
			17 NW¼ of SE¼																				
	Warren H. Gross	Gross	18 Lot 4 less S. 200' ~~SW¼ of SE¼~~				31.95																
	Duain L. Paustad		19 ~~SE¼ of SE¼~~ Lot 5				31.17																
	Helge L. + Ellen H. Bjerg		20 2 acc of Lot 4				20																
							284.07																

Plat of Crooked Lake Heights

	SOLD FOR TAXES	VALUATIONS BY SCHOOL DISTRICTS AS EQUALIZED BY DEPARTMENT OF TAXATION: District No. Rate Mills	District No. Rate Mills	District No. Rate Mills	District No. Rate Mills	Tax including State Homestead Mills	State Tax on Non-Homestead Mills	SPECIAL TAXES	TOTAL TAXES	PAID	WHEN PAID (Month Day Year)	Number of Receipt	March Settlement 1948	June Settlement 1948	Penalty	November Settlement 1948	Penalty	Collections to First Monday in January 1949	Penalty	Delinquent on First Monday in January 1949	Total Delinquent Tax and Penalty	REMARKS
		Dollars	Dollars	Dollars	Dollars	$ cts.	$ cts.	$ cts.	$ cts.				$ cts.	$ cts.	$ cts.	$ cts.	$ cts.	$ cts.	$ cts.	$ cts.	$ cts.	
1		20				374	08		382	2nd Half Paid / 2nd Half Paid	JUL 3 - 1948 / JUN 18 1948	9692 / 8161		191								
2		329				6156	134		6290	PAID IN FULL	JUN 18 1948	8162		6290								
3																						
4																						
5																						
6		150				2806	62		2868	PAID IN FULL	JUL 1 1948	8984		2868								
7	SOLD FOR TAXES	58				1086	24		1110											1110		
8		172				3218	70		3288	PAID IN FULL	JUL 1 1948	8984		3288								
9																						
10		15				280	06		286	PAID IN FULL	JUL 1 1948	8984		286								
11																						
12																						
13																						
14			20			404	08		412	Bounce Paid / Paid Paid	SEP - 9 1948 / JUL 15 1948	1134 / 10755		215		197					Bal due $1.97
15		1109				2040			2040	PAID IN FULL	JUN 14 1948	7482		2040								
16		30				562	12		574	PAID IN FULL	JUL 1 1948	8966		574								
17																						
18		283				5296	116		5412	PAID IN FULL	MAR 18 1948	3561	5412									
19		77				1440	32		1472	PAID IN FULL	JUN 18 1948	8153		1472								
20						6670			6670	Bounce Paid / Paid Paid	SEP - 9 1948 / JUL 15 1948	1134 / 10755		3785		2885						Bal due $28.85
		H 330				7074																
		H 1074 330				33257	477															
		1134 30				30332																
		1215 3.50	.15/13																			

The Sharons
Plat of Lake Arm Outlets
Scale Bros. Merrill Trails
Plat of Lake Heights
Merrill Sub
Merrill Sub

 Assessment Roll and Tax List of Real Property in the Town of Crooked Lake,

Cass County, Minnesota, for Taxes for the Year 1947.

Form 4 CD

In Whose Name Assessed	To Whom Transferred		Description of Property: Subdivision	Sec. or Lot	Town or Block	Rng.	Number of Acres of Land: Acres	100ths	No. School District	Indicate Homestead Yes or No	Land Exclusive of Structures and Improvements (Dollars)	Buildings and Other Structures (Dollars)	Machinery Permanently Attached to Real Estate (Dollars)	Total True and Full Value (Dollars)	Rural: Homestead Up to $4,000 20% (Dollars)	Rural: Over $4,000 and Non-Homestead 33⅓% (Dollars)	All Other: Homestead Up to $4,000 25% (Dollars)	All Other: Over $4,000 and Non-Homestead 40% (Dollars)	Machinery Permanently Attached to Real Estate 33⅓% (Dollars)	Total Assessed Value (Dollars)	Total Assessed Values Equalized by the Board of Review	Final Equalized Value (Dollars)
		1	NE¼ of NE¼	35	139	26			Un													
		2	NW¼ of NE¼																			
Harry G. + Maybelle Wells		3	~~SW¼ of NE¼~~ Lot 5				36	75														
~~Clover Land Co.~~ Wm. D. Stiles	✓	4	SE¼ of NE¼				40															
		5																				
		6	NE¼ of NW¼																			
Geo. H. Stauff		7	~~NW¼ of NW¼~~ Lot 1				26	32														
"		8	~~SW¼ of NW¼~~ " 2				39	31														
Wm. D. + Pearl L. Stiles		9	~~SE¼ of NW¼~~ " 4				33	49														
		10																				
		11	NE¼ of SW¼																			
Clarence Lohse		12	Begin at SW Corner of Lot 3 where West line intersects Lake, N. 1405.90' - E. 638.24' - S. 683.12' - E. 75' - S. 25' to Lake, West to begin.				15	00														
		13	SW¼ of SW¼																			
State of Minnesota		14	~~SE¼ of SW¼~~ Lot 9																			
~~Norman L. + Loretta C. Miles~~ Ambrose Amolini		15	E. 161' of Lot 3				3															
State of Minnesota		16	NE¼ of SE¼																			
Harry J. + Maybelle Wells		17	~~NW¼ of SE¼~~ Lot 7				36	46														
State of Minnesota		18	~~SW¼ of SE¼~~ " 8																			
State of Minnesota		19	SE¼ of SE¼																			
Bernard E. + Olga E. Dixon		20	Begin NE Cor. of Lot 3, thence West 661.16', S. 683.12', E. 75', S. 25' to Lake, thence along lake to SE Cor. thence along E. line to begin; less East 161'				8	00														
							238	33														

	Sold for Taxes	Valuations by School Districts as Equalized by Department of Taxation: District No. Agric. Unorg. Rate 182.1[illegible] Mills (Dollars)	Tax including State Homestead ……Mills ($ cts.)	State Tax on Non-Homestead 4.07 Mills ($ cts.)	Special Taxes ($ cts.)	Total Taxes ($ cts.)		Paid	When Paid (Month Day Year)	Number of Receipt	March Settlement 1948	June Settlement 1948	Penalty	November Settlement 1948	Penalty	Collections to First Monday in January 1949	Penalty	Delinquent on First Monday in January 1949	Total Delinquent Tax and Penalty	Remarks
1							1													
2							2													
3		60	11 22	24		11 46	3	✓	PAID IN FULL SEP 16 1948	11448				11 46	34					
4		60	11 22	24		11 46	4	✓										11 46	12 61	
5							5													
6							6													
7		90	16 84	36		17 20	7	✓	2nd Half Paid JUL 3 - 1948; 1st Half Paid JUN 18 1948	9692		15 29								
8		70	13 10	28		13 38	8		2nd Half Paid JUL 3 - 1948; 1st Half Paid JUN 18 1948	8161		15 29								
9	SOLD FOR TAXES	110	20 58	44		21 02	9											21 02		
10							10													
11							11													
12	SOLD FOR TAXES	37	6 92	16		7 08	12											7 08		
13							13													
14							14													
15		7	1 30	02		1 32	15	✓	PAID IN FULL APR 20 1948	4534		1 32								
16							16													
17		60	11 22	24		11 46	17	✓	PAID IN FULL SEP 16 1948	11448				11 46	34					
18							18													
19							19													
20		108	20 20	44		20 64	20	✓	PAID IN FULL MAY 26 1948	5634		20 64								
		602	112 60	2 42		115 02														

Assessment Roll and Tax List of Real Property in the Town of Crooked Lake, Cass County, Minnesota, for Taxes for the Year 1947.

FORM 4 C.D. MILLER-DAVIS COMPANY, MINNEAPOLIS

In Whose Name Assessed	To Whom Transferred	Description of Property: Subdivision	Sec. or Lot	Town or Block	Rge.	Number of Acres of Land: Acres	Mills	No. School District	Indicate Agricultural Homestead Tax by Ag. No.	Indicate Agricultural Tax by Ag. No.	True and Full Valuations: Land Exclusive of Structures and Improvements (Dollars)	Buildings and Other Structures (Dollars)	Machinery Permanently Attached to Real Estate (Dollars)	Total True and Full Value (Dollars)	Assessed Valuations: Rural: Homestead Up to $4,000 20% (Dollars)	Rural: Over $4,000 and Non-Homestead 33⅓% (Dollars)	All Other: Homestead Up to $4,000 25% (Dollars)	All Other: Over $4,000 and Non-Homestead 40% (Dollars)	Machinery Permanently Attached to Real Estate 33⅓% (Dollars)	Total Assessed Value (Dollars)	Total Assessed Value as Equalized by the Board of Review (Dollars)	Final Equalized Value (Dollars)
		1 NE¼ of NE¼	36	139	26			4m														
		2 NW¼ of NE¼																				
State of Minnesota		3 SW¼ of NE¼																				
State of Minnesota		4 SE¼ of NE¼																				
		5																				
		6 NE¼ of NW¼																				
		7 NW¼ of NW¼																				
		8 SW¼ of NW¼																				
		9 SE¼ of NW¼																				
		10																				
		11 NE¼ of SW¼																				
		12 NW¼ of SW¼																				
		13 SW¼ of SW¼																				
		14 SE¼ of SW¼																				
		15																				
State of Minnesota		16 NE¼ of SE¼																				
State of Minnesota		17 NW¼ of SE¼																				
State of Minnesota		18 SW¼ of SE¼																				
State of Minnesota		19 SE¼ of SE¼																				
		20																				

Grand Total Forward

Sold for Taxes	Valuations by School Districts as Equalized by Department of Taxation: District No. ..... Rate ..... Mills	District No. ..... Rate ..... Mills	District No. ..... Rate ..... Mills	District No. ..... Rate ..... Mills	District No. ..... Rate ..... Mills	Tax including State Homestead ..... Mills	State Tax on Non-Homestead ..... Mills	Special Taxes	Total Taxes		Paid	When Paid: Month Day Year	Number of Receipt	March Settlement 1948	June Settlement 1948	Penalty	November Settlement 1948	Penalty	Collections to First Monday in January 1949	Penalty	Delinquent on First Monday in January 1949	Penalty	Total Delinquent Tax and Penalty	Remarks
	Dollars	Dollars	Dollars	Dollars	Dollars	Dollar	$ cts.	$ cts.	$ cts.					$ cts.	$ cts.	$ cts.	$ cts.	$ cts.	$ cts.	$ cts.	$ cts.	$ cts.	$ cts.	
										1														
										2														
										3														
										4														
										5														
										6														
										7														
										8														
										9														
										10														
										11														
										12														
										13														
										14														
										15														
										16														
										17														
										18														
										19														
										20														

Assessment Roll and Tax List of Real Property in the Town of Crooked Lake, Cass County, Minnesota, for Taxes for the Year 1947.

Form 4 C

In Whose Name Assessed	To Whom Transferred	Description of Property: Subdivision	Sec. or Lot	Town or Block	Rng.	Number of Acres of Land: Acres	Units	No. School District	Information Required by Law	Information Required by Law	Information Required by Law	True and Full Valuations: Land Exclusive of Structures and Improvements (Dollars)	Buildings and Other Structures (Dollars)	Machinery Permanently Attached to Real Estate (Dollars)	Total True and Full Value (Dollars)	Assessed Valuations: Rural: Homestead Up to $5,000 20% (Dollars)	Rural: Over $5,000 and Non-Homestead 33⅓% (Dollars)	All Other: Homestead Up to $5,000 25% (Dollars)	All Other: Over $5,000 and Non-Homestead 40% (Dollars)	Machinery Permanently Attached to Real Estate 33⅓% (Dollars)	Total Assessed Value (Dollars)	Total Assessed Value as Remained by the Board of Review (Dollars)	Final Equalized Value (Dollars)
Teresa Schultz		"The Narrows"	1	1				2m															
M. H. Lentz			2																				
"			3																				
"			4																				
Gaylord + Edith S. Wass			5																				
" "			6																				
Harry Beck			7																				
Edgar Rudolph			8																				
			9																				
~~Louis M. or Theckla Helmen~~			10						No Water Lakes														
Frank + Emma Betzer		N½ of lot 2 + alley	1	2																			
~~Emma S. Beaver~~ Frank Betzer		S½ of	2																				
"			3																				
Charles E. + Eleanor Fairbanks			4																				
"			5																				
~~Alta S. Andrews~~ Oscar A. Olson			6																				
" "			7																				
Fred G. + Florence S. Neuman			8																				
" "			9						E½ of														
Jennie A. Bechtel			9						W½ of														

Cass Co., Minn. Plat of Lake Shamp Woodrow Wilson Theodore Roosevelt Trails Bemidji Sect. Roosevelt Sect. Lake Heights

Valuations by School Districts as Equalized by Department of Taxation

Sold for Taxes	District No. ..... Rate ..... Mills (Dollars)	District No. ..... Rate ..... Mills (Dollars)	District No. ..... Rate ..... Mills (Dollars)	District No. ..... Rate ..... Mills (Dollars)	District No. ..... Rate ..... Mills (Dollars)	District No. ..... Rate ..... Mills (Dollars)	Tax including State Homestead ..... Mills ($ cts.)	State Tax on Non-Homestead 4.7 Mills ($ cts.)	Special Taxes ($ cts.)	Total Taxes ($ cts.)	Paid	When Paid (Month Day Year)	Number of Receipt	March Settlement 1948 ($ cts.)	June Settlement 1948 ($ cts.)	Penalty ($ cts.)	November Settlement 1948 ($ cts.)	Penalty ($ cts.)	Collections to First Monday in January 1949 ($ cts.)	Penalty ($ cts.)	Delinquent on First Monday in January 1949 ($ cts.)	Total Delinquent Tax and Penalty ($ cts.)	Remarks
1		42					8 48	18		8 66	PAID IN FULL	JUL 2 1948	3986		8 66								
2		4 15					30 04			30 04	PAID IN FULL	MAY 26 1948											
3		4 80					16 16			16 16	PAID IN FULL	MAY 26 1948	5637		22 02								
4		4 14					28 82			28 82	PAID IN FULL	MAY 26 1948											
5		50					10 10	20		10 30	PAID IN FULL	MAY 26 1948			15 46								
6		25					5 06	10		5 16	PAID IN FULL	MAY 26 1948	5635										
7		92					18 60	38		18 98	PAID IN FULL	JUN 18 1948	8157		18 98								
8		4 45					9 10			9 10	PAID IN FULL	JUN 14 1948	7480		23 46								
9		4 76 4 96					14 36 19 40			14 36	PAID IN FULL	JUN 14 1948											
10	Balance	7 48					7 48	16		27 04	PAID IN FULL	MAR 22 1948	3246	27 04									
11		28					5 66	12		5 78	PAID IN FULL	MAY 25 1948	6271		5 78								
12		8					1 62	02		1 64	PAID IN FULL	JAN 19 1948	238	1 64									
13		15					3 04	06		3 10	PAID IN FULL	JAN 26 1948	1028	3 10									
14		4 22					4 44			4 44	PAID IN FULL	MAY 13 1948	5123		5 86								
15		4 7					1 42			1 42	PAID IN FULL	MAY 13 1948											
16		17					3 44	06		3 50	PAID IN FULL	JUN 14 1948	7485		12 38								
17		43					8 70	18		8 88	PAID IN FULL	JUN 14 1948											
18		4 33					6 66			6 66	1st Half Paid 2nd Half Paid	MAY 26 1948 OCT 30 1948	6283		10 61		10 61						
19		4 72					14 56			14 56	1st Half Paid 2nd Half Paid	MAY 26 1948 OCT 30 1948	6283										
20	Note #3258	4 21					4 24			4 24	PAID IN FULL	FEB 5 1948	864	4 24									
		4 476 307 833					168 38	1 46		169 84													

Assessment Roll and Tax List of Real Property in the Town of Crooked Lake, Cass County, Minnesota, for Taxes for the Year 1947.

Form 4 C WILLIS-DAYS COMPANY, MINNEAPOLIS

	In Whose Name Assessed	To Whom Transferred	Description of Property: Subdivision	Sec. or Lot	Town or Block	Rng.	Number of Acres of Land (Acres / 100ths)	No. School District	Individual Assessment Tax or Fee	Individual Assessment Total Tax or Fee	True and Full Valuations: Land Exclusive of Structures and Improvements (Dollars)	Buildings and Other Structures (Dollars)	Machinery Permanently Attached to Real Estate (Dollars)	Total True and Full Value (Dollars)	Assessed Valuations: Rural: Homestead Up to $4,000 20% (Dollars)	Rural: Over $4,000 and Non-Homestead 33⅓% (Dollars)	All Other: Homestead Up to $4,000 25% (Dollars)	All Other: Over $4,000 and Non-Homestead 40% (Dollars)	Machinery Permanently Attached to Real Estate 33⅓% (Dollars)	Total Assessed Value (Dollars)	Total Assessed Value as Equalized by the Board of Review (Dollars)	Final Equalized Value (Dollars)
1	Martin + Martha Ronning	(Oh Alf (Ronning) comes. J. Nilsen) J + Louisa L Buck	"The Narrows"				24															
2	~~Voodie + Jodie K. Tuomari~~		" " "																			
3				W½ of			3															
4	Arthur C. Johnson			E½ of			3															
5																						
6																						
7																						
8																						
9																						
10																						
11																						
12																						
13																						
14																						
15																						
16																						
17																						
18																						
19																						
20																						

	Sold for Taxes	Valuations by School Districts as Equalized by Department of Taxation: District No. ..... Rate ..... Mills	District No. ..... Rate ..... Mills	District No. 1 Rate 20.0 Mills	District No. ..... Rate ..... Mills	District No. ..... Rate ..... Mills	District No. ..... Rate ..... Mills	Tax including State Homestead ..... Mills	State Tax on Non-Homestead 4.0 Mills	Special Taxes	Total Taxes		Paid	When Paid (Month Day Year)	Number of Receipt	March Settlement 1948	June Settlement 1948	Penalty	November Settlement 1948	Penalty	Collections to First Monday in January 1949	Penalty	Delinquent on First Monday in January 1949	Penalty	Total Delinquent Tax and Penalty	Remarks
		Dollars	Dollars	Dollars	Dollars	Dollars	Dollars	$ cts.	$ cts.	$ cts.	$ cts.						$ cts.	$ cts.	$ cts.	$ cts.	$ cts.	$ cts.	$ cts.	$ cts.	$ cts.	
1			198					40 02	80		40 82	1	PAID IN FULL JUN 18 1948		8155		40 82									
2			4 90					18 20			18 20	2	PAID IN FULL MAY - 8 1948		4897		2124									
3			4 15					3 04			3 04	3	PAID IN FULL MAY - 8 1948				304									
4			4 15					3 04			3 04	4	PAID IN FULL JUL 15 1948		10247		304									
5												5														
6												6														
7												7														
8												8														
9												9														
10												10														
11												11														
12												12														
13												13														
14												14														
15												15														
16												16														
17												17														
18												18														
19												19														
20												20														
			H 120					64 30	80		65 10															
			198																							
			318																							

Assessment Roll and Tax List of Real Property in the Town of Crooked Lake, Cass County, Minnesota, for Taxes for the Year 1947.

Form 4 C. ALLEN-DAVIS COMPANY, MINNEAPOLIS

	IN WHOSE NAME ASSESSED	TO WHOM TRANSFERRED	DESCRIPTION OF PROPERTY: SUBDIVISION	Sec. or Lot	Town or Block	Rng.	Number of Acres of Land: Acres	100ths	No. School District	Information Recorded To	Information Recorded To	TRUE AND FULL VALUATIONS: LAND Exclusive of Structures and Improvements	BUILDINGS and Other Structures	MACHINERY Permanently Attached to Real Estate	TOTAL True and Full Value	ASSESSED VALUATIONS: RURAL: Homestead Up to $4,000 20%	Over $4,000 and Non-Homestead 33⅓%	ALL OTHER: Homestead Up to $4,000 25%	Over $4,000 and Non-Homestead 40%	MACHINERY Permanently Attached to Real Estate 33⅓%	TOTAL ASSESSED VALUE	Total Assessed Value as Equalized by the Board of Review	FINAL EQUALIZED VALUE
							Dollars	Dollars	Dollars	Dollars	Dollars	Dollars	Dollars	Dollars	Dollars	Dollars	Dollars	Dollars	Dollars	Dollars	Dollars	Dollars	Dollars
		Auditor's Plat of Lake Washburn Outlots																					
	Andrew W. Lawrence	Lawrence Lens + Loren	Philbott's 2nd Sub																				
	Clara Weidman Bachman	4 lot	Outlot B				1																
	Alfred H. Barker		" C less part sold																				
	~~Jacob Alfred~~ Wickersham.		25' Lot in 26 Cor " C																				
	O. J. Du Bois		25' " " 76 " " C																				
	William A. + Ida L. Hansen		Outlot D				9.30																
	"		" E				1.60																
	"		" F				9.80																
	"		" G.				9.90																
	"		" H.				9.30																
1																							
2																							
3																							
4																							
5																							
6																							
7																							
8																							
9																							
10																							
11																							
12																							
13																							
14																							
15																							
16																							
17																							
18																							
19																							
20																							

	SOLD FOR TAXES	VALUATIONS BY SCHOOL DISTRICTS AS EQUALIZED BY DEPARTMENT OF TAXATION: District No. ..... Rate ..... Mills	District No. ..... Rate ..... Mills	District No. ..... Rate ..... Mills	District No. ..... Rate ..... Mills	District No. ..... Rate ..... Mills	District No. ..... Rate ..... Mills	Tax including State Homestead ..... Mills	State Tax on Non-Homested 1.87 Mills	SPECIAL TAXES	TOTAL TAXES		PAID	WHEN PAID: Month Day Year	Number of Receipt	March Settlement 1948	June Settlement 1948	Penalty	November Settlement 1948	Penalty	Collections to First Monday in January 1949	Penalty	Delinquent on First Monday in January 1949	Penalty	Total Delinquent Tax and Penalty	REMARKS
		Dollars	Dollars	Dollars	Dollars	Dollars	Dollars	$ cts.	$ cts.	$ cts.	$ cts.					$ cts.	$ cts.	$ cts.	$ cts.	$ cts.	$ cts.	$ cts.	$ cts.	$ cts.	$ cts.	$ cts.	
1			117					2364	48		2412	1	PAID IN FULL	APR 22 1948	4621		2412									
2			67					1354	28		1382	2	PAID IN FULL	APR 27 1948	4857		1382									
3			57					1152	24		1176	3	PAID IN FULL	MAY 20 1948	5247		1176									
4			37					748	16		764	4	PAID IN FULL	MAY 26 1948	5654		764									
5			H 220					4446			4446	5	2nd Half Paid	SEP - 8 1948												
													1st Half Paid	JUN 15 1948												
6			342					6917	140		7057	6	2nd Half Paid	SEP 13 1948												
													1st Half Paid	SEP - 8 1948												
7			H 15					304			304	7	2nd Half Paid	JUN 15 1948												
													1st Half Paid	SEP - 8 1948												
8			H 15					304			304	8	2nd Half Paid	JUN 15 1948												
													1st Half Paid	SEP - 8 1948												
9			H 15					304			304	9	2nd Half Paid	JUN 15 1948												
													1st Half Paid	SEP - 8 1948												
10												10														
11												11														
12												12														
13												13														
14												14														
15												15														
16												16														
17												17														
18												18														
19												19														
20												20														
			H 265					17888	256		18144															
			620																							
			885																							

Assessment Roll and Tax List of Real Property in the Town of Crooked Lake, Cass County, Minnesota, for Taxes for the Year 1947.

Form: 4 C — MILLER-DAVIS COMPANY, MINNEAPOLIS

In Whose Name Assessed	To Whom Transferred	Description of Property: Subdivision	Sec. or Lot	Town or Block	Rng.	Number of Acres of Land: Acres	Hdths	No. School District	Indicate Reversed Tax by Re	Indicate Delinquent Tax by De	True and Full Valuations: Land Exclusive of Structures and Improvements	Buildings and Other Structures	Machinery Permanently Attached to Real Estate	Total True and Full Value	Assessed Valuations: Rural: Homestead Up to $4,000 20%	Rural: Over $4,000 and Non-Homestead 33⅓%	All Other: Homestead Up to $4,000 25%	All Other: Over $4,000 and Non-Homestead 40%	Machinery Permanently Attached to Real Estate 33⅓%	Total Assessed Value	Total Assessed Value as Equalized by the Board of Review	Final Equalized Value
		Dingdale Bros' Roosevelt Trails Block 4, Lots 1-38 Inc, Blk 2+3 in Beulah Twp.						24														
	1																					
Floyd Patras	2		39	2																		
Lake Shore Improvement Co.	3		40																		Abate #3387	
"	4		41																		"	"
Jerome M. + Pearl S. Ives	5		42																			
Jerome Ives	6		43																			
Jerome M. + Pearl S. Ives	7		44																			
Florence Cunningham + Minnie Nelsons			45																			
Lake Shore Improvement Co.	9		1	4																	Abate #3387	
"	10		2																		"	
"	11		3																		"	
"	12		4																		"	
"	13		5																		"	
"	14		6																		"	
~~Anna L. Petersen~~ Henry C. + Anna A. Thaemert	15		7																			
"	16		8																			
Stephen C. + Mabel L. La Grange	17		9																			
~~Lake Shore Improvement Co. c/o Reg of Deeds~~	18		10																			
~~" Don Lyn Gordon T. Carlson~~	19		11																			
Lena Duffy	20		12																			

Valuations by School Districts as Approved by Department of Taxation: District No. 24 Rate 42.7 Mills; District No. ..... Rate ..... Mills; District No. ..... Rate ..... Mills; District No. ..... Rate ..... Mills; District No. ..... Rate ..... Mills

	Sold for Taxes	District No. 24 Rate 42.7 Mills Dollars	District No. ..... Rate ..... Mills Dollars	District No. ..... Rate ..... Mills Dollars	District No. ..... Rate ..... Mills Dollars	District No. ..... Rate ..... Mills Dollars	Tax including State Homestead ..... Mills $ cts.	State Tax on Non-Homestead 4.7 Mills $ cts.	Special Taxes $ cts.	Total Taxes $ cts.	Paid	When Paid Month Day Year	Number of Receipt	March Settlement 1948 $ cts.	June Settlement 1948 $ cts.	Penalty $ cts.	November Settlement 1948 $ cts.	Penalty $ cts.	Collections to First Monday in January 1949 $ cts.	Penalty $ cts.	Delinquent as First Monday in January 1949 $ cts.	Total Delinquent Tax and Penalty $ cts.	Remarks
1																							
2		11					206	04		210	PAID IN FULL	APR 27 1948	4646		210								
3		8					150	04		154	PAID IN FULL	MAY 26 1948	5631		308								
4		8					150	04		154													
5		11					206	04		210	PAID IN FULL	JUN 4 1948											
6		162					3037	66		3098	PAID IN FULL	JUN 4 1948	6652		3518								
7		11					206	04		210	PAID IN FULL	JUN 4 1948											
8		44					824	18		842	PAID IN FULL	JUN 22 1948	7801		842								
9		6					112	02		114	PAID IN FULL	JUN 30 1948											
10		6					112	02		114	PAID IN FULL	JUN 30 1948											
11		6					112	02		114	PAID IN FULL	JUN 30 1948	8958		738								
12		7					130	02		132	PAID IN FULL	JUN 30 1948											
13		7					130	02		132													
14		7					130	02		132	PAID IN FULL	JUN 30 1948											
15		61					1142	24		1166	2nd Half Paid 1st Half Paid	AUG - 4 1948 July 1 1948	10109				583						
16		9					168	04		172	2nd Half Paid 1st Half Paid	AUG - 4 1948 July 1 1948	8968		669								
17		9					168	04		172	PAID IN FULL	JUL 15 1948	10765		172								
18	SOLD FOR TAXES	9					168	04		172											172		
19	SOLD FOR TAXES	9					168	04		172	PAID IN FULL	JUL - 6 1948	9676		172								
20		9					168	04		172	PAID IN FULL	JUL 1 1948	8978		172								
		400					7484	160		7642													

Assessment Roll and Tax List of Real Property in the Town of Crooked Lake, Cass County, Minnesota, for Taxes for the Year 1947.

Form 4 C · WILLIS-SUTTS COMPANY, MINNEAPOLIS

	IN WHOSE NAME ASSESSED	TO WHOM TRANSFERRED	DESCRIPTION OF PROPERTY: SUBDIVISION	Sec. or Lot	Town or Block	Rng.	Number of Acres of Land: Acres	100ths	No. School District	Indicate Homestead by a Yes or No	TRUE AND FULL VALUATIONS: LAND Exclusive of Structures and Improvements	BUILDINGS and Other Structures	MACHINERY Permanently Attached to Real Estate	TOTAL True and Full Value	ASSESSED VALUATIONS: RURAL: Homestead Up to $5,000 20%	RURAL: Over $5,000 Up to $10,000 Homestead 33⅓%	ALL OTHER: Homestead Up to $4,000 25%	ALL OTHER: Over $4,000 Up to $8,000 Homestead 40%	MACHINERY Permanently Attached to Real Estate 33⅓%	TOTAL ASSESSED VALUE	Total Assessed Value as Equalized by the Board of Review	FINAL EQUALIZED VALUE
							Acres	100ths			Dollars	Dollars	Dollars	Dollars	Dollars	Dollars	Dollars	Dollars	Dollars	Dollars	Dollars	Dollars
		Tingdale Bros.	Roosevelt Trails																			
1	State of Minnesota			13	4				4m													
2	Oswald Sandeen			14																		
3	Arthur L. Moses			15																		
4	Clarence B. + Cecelia E. Johnson			16																		
5	"			17																		
6	"			18																		
7	Esther A. McDill			19																		
8	Clarence B. + Cecelia E. Johnson			20																		
9	"			21																		
10	Hilda Valla			22																		
11	Joseph + Violet Malek			23																		
12	"			24																		
13	Joseph + Yvonne M. Hammang			25																		
14	"			26																		
15	"			27																		
16	George Vincent Hoover			28																		
17	John J. + Margaret L. Carmody			29																		
18	" "			30																		
19																						
20																						

Abate #338
" "

VALUATIONS BY SCHOOL DISTRICTS AS EQUALIZED BY DEPARTMENT OF TAXATION

	SOLD FOR TAXES	District No. Rate ... Mills	District No. Rate ... Mills	District No. Rate ... Mills	District No. Rate ... Mills	District No. Rate ... Mills	Tax including State Homestead ... Mills	State Tax on Non-Homestead 7.67 Mills	SPECIAL TAXES	TOTAL TAXES		PAID	WHEN PAID Month Day Year	Number of Receipt	March Settlement 1948	June Settlement 1948	Penalty	November Settlement 1948	Penalty	Collections in First Monday in January 1949	Penalty	Delinquent on First Monday in January 1949	Penalty	Total Delinquent Tax and Penalty	REMARKS
		Dollars	Dollars	Dollars	Dollars	Dollars	Dollars	$ cts.	$ cts.	$ cts.					$ cts.	$ cts.	$ cts.	$ cts.	$ cts.	$ cts.	$ cts.	$ cts.	$ cts.	$ cts.	
1											1														
2		9					1.68	04		1.72	2	PAID IN FULL	APR 12 1948	4343		1.72									
3		15					2.80	06		2.86	3											2.86		3.15	
4		H 106					19.84			19.84	4	PAID IN FULL	APR 15 1948												
5		H 81					15.16			15.16	5	PAID IN FULL	APR 15 1948	4551		44.52									
6		H 51					9.54			9.54	6	PAID IN FULL	APR 15 1948												
7		9					1.68	04		1.72	7	PAID IN FULL	APR 27 1948	4677		1.72									
8		9					1.68	04		1.72	8	PAID IN FULL	APR 15 1948												
9		9					1.68	04		1.72	9	PAID IN FULL	APR 15 1948	4918		3.44									
10		51					9.54	20		9.74	10	PAID IN FULL	MAY 26 1948	5653		9.74									
11		H 5					.94			.94	11	PAID IN FULL	JUN 4 1948												
12		H 5					.94			.94	12	PAID IN FULL	JUN 4 1948	6645		1.88									
13		9					1.68	04		1.72	13	Part Paid / Balance Paid	MAY 25 1948 / JUN 9 1948	5403											
14		37					6.92	16		7.08	14	Part Paid / Balance Paid	MAY 25 1948 / JUN 9 1948	5757		10.25									~~Bal. due 27c~~
15		9					1.68	04		1.72	15	Part Paid / Balance Paid	MAY 25 1948 / JUN 9 1948												
16		9					1.68	04		1.72	16	PAID IN FULL	JUN 4 1948	6661		1.72									
17		7					1.30	02		1.32	17	2nd Half Paid / 1st Half Paid	OCT 30 1948 / JUL 15 1948	19171 / 8760		1.32		1.32							
18		7					1.30	02		1.32	18	2nd Half Paid / 1st Half Paid	OCT 30 1948 / JUL 15 1948												
19											19														
20											20														
		H 348					8004	74		8078															
		180																							
		428																							

Assessment Roll and Tax List of Real Property in the Town of Crooked Lake, Cass County, Minnesota, for Taxes for the Year 1947.

Form 4 C — MILLS-DATE DISTRICT, MINNEAPOLIS

	In Whose Name Assessed	To Whom Transferred	Description of Property: Subdivision	Sec. or Lot	Town. or Block	Rng.	Number of Acres of Land: Acres	Hills	No. School District	Indicate Exemptions Tax or No	Indicate Applicable Tax or No	True and Full Valuations: Land Exclusive of Structures and Improvements	Buildings and Other Structures	Machinery Permanently Attached to Real Estate	Total Type and Full Value	Assessed Valuations: Rural: Homestead Up to $4,000 20%	Rural: Over $4,000 and Non-Homestead 33⅓%	All Other: Homestead Up to $4,000 25%	All Other: Over $4,000 and Non-Homestead 40%	Machinery Permanently Attached to Real Estate 33⅓%	Total Assessed Value	Total Assessed Value as Equalized by the Board of Review	Final Equalized Value	Remarks
			Singdale Bros' Roosevelt Trails									Dollars	Dollars	Dollars	Dollars	Dollars	Dollars	Dollars	Dollars	Dollars	Dollars	Dollars	Dollars	
1	Lake Shore Improvement Co.			31	4				4m													Abate. #3387		
2	"			32																		" "		
3	Bernard C. Johnson	Frederick J. Morell		33																				
4	Lake Shore Improvement Co.			34																		Abate. 3387		
5	"			35																		"		
6	C. A. ~~Kreuger~~	Kruger		36																				
7	Lake Shore Improvement Co.			37																		Abate. #3387		
8	"			38																		"		
9	"			1	5																	"		
10	"			2																		"		
11	~~State of Minnesota~~	Edward B. & Lucille F. Howard		3																				
12	Joseph C. + Violet E. Malek			4																				
13	Carl Adolph Krueger			5																				
14	John Swing ✓			1	6																			
15	" ✓			2																				
16	Harald + Iva Nordquist			3																				
17	George + Manda Sandstrom			4																				
18	Anton Robert + Esther J. Anderson			5																				
19																								
20																								

Valuations by School Districts as Equalized by Department of Taxation

	Sold for Taxes	District No. ..... Rate ..... Mills	District No. ..... Rate ..... Mills	District No. ..... Rate ..... Mills	District No. ..... Rate ..... Mills	District No. ..... Rate ..... Mills	Tax including State Homestead ..... Mills	State Tax on Non-Homestead ..... Mills	Special Taxes	Total Taxes	Paid	When Paid (Month Day Year)	Number of Receipt	March Settlement 1948	June Settlement 1948	Penalty	November Settlement 1948	Penalty	Collections to First Monday in January 1949	Penalty	Delinquent on First Monday in January 1949	Penalty	Total Delinquent Tax and Penalty	Remarks
		Dollars	Dollars	Dollars	Dollars	Dollars	$ cts.	$ cts.	$ cts.	$ cts.				$ cts.	$ cts.	$ cts.	$ cts.	$ cts.	$ cts.	$ cts.	$ cts.	$ cts.	$ cts.	
1		7					1 30	02		1 32	1 2nd Half Paid 1st Half Paid	OCT 30 [redacted] JUL 15 [redacted]												
2		7					1 30	02		1 32	2 2nd Half Paid 1st Half Paid	OCT 30 [redacted] JUL 15 [redacted]												
3		9					1 68	04		1 72	3 2nd Half Paid 1st Half Paid	OCT 30 [redacted] JUL 15 [redacted]	12167 12765		500		200							
4		7					1 30	02		1 32	4 2nd Half Paid 1st Half Paid	OCT 30 [redacted] JUL 15 [redacted]												
5		7					1 30	02		1 32	5 2nd Half Paid 1st Half Paid	OCT 30 [redacted] JUL 15 [redacted]												
6		51					9 54	20		9 74	6 PAID IN FULL	FEB 11 1948	5516	9 74										
7		7					1 30	02		1 32	7 2nd Half Paid 1st Half Paid	OCT 30 [redacted] JUL 15 [redacted]	12167 10762											
8		7					1 30	02		1 32	8 2nd Half Paid 1st Half Paid	OCT 30 [redacted] JUL 15 [redacted]			132		132							
9		15					2 80	06		2 86	9 PAID IN FULL	MAY 26 1948	5631		286									
10		18					3 36	08		3 44	10 PAID IN FULL	JUN 30 1948	8958		344									1160 Canoe
11		24					4 50	10		~~4 60~~	11 Not taxable for 1947													
12		20					3 74	08		3 82	12 PAID IN FULL	JUN 4 [redacted]	4945		382									
13		12					2 24	04		2 28	13 PAID IN FULL	FEB 11 1948	5516	2 28										
14		7					1 30	02		1 32	14										132		1 45	
15		13					2 44	06		2 50	15										250		2 75	
16		8					1 50	04		1 54	16 PAID IN FULL	MAY 20 [redacted]	5355		154									
17		7					1 30	02		1 32	17 PAID IN FULL	APR 12 1948	5316		132		132							
18		5					94	02		96	18 2nd Half Paid 1st Half Paid	OCT 23 [redacted] JUN 18 [redacted]	12186 8163		48		48							
19											19													
20											20													
		231					[redacted] 14	88		4402														

Assessment Roll and Tax List of Real Property in the Town of Crooked Lake, Cass County, Minnesota, for Taxes for the Year 1947.

Form 4 C

In Whose Name Assessed	To Whom Transferred	Description of Property: Subdivision	Sec. or Lot	Town or Block	Rng.	Number of Acres of Land: Acres	Tenths	No. School District	Indicate Apportionment Tax by Sec.	Indicate Apportionment Tax by Sec.	True and Full Valuations: Land Exclusive of Structures Used for Improvements (Dollars)	Buildings and Other Structures (Dollars)	Machinery Permanently Attached to Real Estate (Dollars)	Total Type and Its Value (Dollars)	Assessed Valuations: Rural: Homestead Up to $4,000 20% (Dollars)	Rural: Over $4,000 and Non-Homestead 33⅓% (Dollars)	All Other: Homestead Up to $4,000 25% (Dollars)	All Other: Over $4,000 and Non-Homestead 40% (Dollars)	Machinery Permanently Attached to Real Estate 33⅓% (Dollars)	Total Assessed Value (Dollars)	Total Assessed Value as Equalized by the Board of Review (Dollars)	Final Equalized Value (Dollars)
State of Minnesota																						
~~Dennis E. + Mildred V. Van Bairiger~~			1	6	6			4m														
~~Lake Shore Improvement Co.~~			7																			
Jessie Hoots			8																			
			4																			
Ruth E. Huntley			5	1	7																	
Lake Shore Improvement Co.			6		2																Abate. #3387	
			7																			
~~Wm. H. + Helen M. Bley~~ William H. Barnes			8	1	8																	
Leo Mercier			9		2																	
George + Eleanor Graen			10		3																	
Benjamin R. + Norissa B. Carriff			11		4																	
Lake Shore Improvement Co.			12		5																Abate. #3382	
"			13		6																"	
"			14		7																"	
			15																			
Ruth E. Huntley			16	1	9																	
Lake Shore Improvement Co.			17		2																Abate. #3387	
Wm. H. + Helen M. Bley			18		3																	
Leo Mercier			19		4																	
			20																			

Valuations by School Districts as Equalized by Department of Taxation

Sold for Taxes	District No. ..... Rate ..... Mills	District No. ..... Rate ..... Mills	District No. ..... Rate ..... Mills	District No. ..... Rate ..... Mills	Tax including State Homestead ..... Mills	State Tax on Non-Homestead 42.7 Mills	Special Taxes	Total Taxes	Paid	When Paid (Month Day Year)	Number of Receipt	March Settlement 1948	June Settlement 1948	Penalty	November Settlement 1948	Penalty	Collections to First Monday in January 1949	Penalty	Delinquent on First Monday in January 1949	Total Delinquent Tax and Penalty	Remarks
	Dollars	Dollars	Dollars	Dollars	$ cts.	$ cts.	$ cts.	$ cts.				$ cts.	$ cts.	$ cts.	$ cts.	$ cts.	$ cts.	$ cts.	$ cts.	$ cts.	
1									1												
2	H 4				74			74	2 PAID IN FULL	JUN 4 1948	6650		74								
3	7				130	02		132	3 PAID IN FULL	APR 27 1948	4648		132								
4									4												
5	8				150	04		154	5 PAID IN FULL	JUN 18 1948	8158		154								
									1st Half Paid	JUN 30 1948	8156										
6	6				112	02		114	6 2nd Half Paid	OCT 30 1948	12144				57						
7									7												
8	8				150	04		154	8 PAID IN FULL	APR 14 1948	4400		154								
9	8				150	04		154	9 PAID IN FULL	JUL 14 1948	10236		308								
10	8				150	04		154	10 PAID IN FULL	JUL 14 1948											
11	8				150	04		154	11 PAID IN FULL	MAY 20 1948	5242		154								
12	8				150	04		154	12 PAID IN FULL	SEP 30 1948	11571				154	04					
13	8				150	04		154	13										154	8 169	
14	15				280	06		286	14										286	8 315	
15									15												
16	39				730	16		746	16 PAID IN FULL	JUN 18 1948	8150		746								
17	5				94	02		96	17 PAID IN FULL	OCT 30 1948	12165				96	03					
18	H 41				768			768	18										768	8 845	
19	62				1160	26		1186	19 PAID IN FULL	JUL 14 1948	10236		1186								
20									20												
	H 45 / 176 / 221				43[illegible]	81	[illegible]	[illegible]													

Assessment Roll and Tax List of Real Property in the Town of Crooked Lake, Cass County, Minnesota, for Taxes for the Year 1947.

In Whose Name Assessed	To Whom Transferred		Description of Property: Subdivision	Sec. or Lot	Town or Block	Rng.	Number of Acres of Land: Acres	Tenths	No. School District	Indicate Homestead Tax or No	True and Full Valuations: Land Exclusive of Structures and Improvements (Dollars)	Buildings and Other Structures (Dollars)	Machinery Permanently Attached to Real Estate (Dollars)	Total True and Full Value (Dollars)	Assessed Valuations: Rural: Homestead Up to $4,000 20% (Dollars)	Rural: Over $4,000 and Non-Homestead 33⅓% (Dollars)	All Other: Homestead Up to $4,000 25% (Dollars)	All Other: Over $4,000 and Non-Homestead 40% (Dollars)	Machinery Permanently Attached to Real Estate 33⅓% (Dollars)	Total Assessed Value (Dollars)	Total Assessed Value as Equalized by the Board of Review (Dollars)	Final Equalized Value (Dollars)
George + Eleanor Green	Tingdale Bros.	Roosevelt Trails		1	5	9			Yes													
Benjamin + Norieta Parniff				2	6																	
Lake Shore Improvement Co.				3	7																Abate #3387	
"				4	8																"	
"				5	9																"	
State of Minnesota				6	10																	
State of Minnesota				7	11																	
~~Mike Samelitzka~~	Carl O. + Ruth A. Anderson			12																		
Chas. A. + Carrie Linden				13																		
~~Henning Peterson~~	Stella K. D. Hiver			14																		
~~Carl A. Wagner + Milton Swanson~~	Fred Louis Johnson			15																		
Lake Shore Improvement Co.				16																	Abate #3387	
Mary Agnes Lebesta				13	1	10																
"				14	2																	
Harold + Iva Nordquist				15	3																	
Elmer G. + Iva Nordquist				16	4																	
Raymond J. Nordquist				17	5																	
" "				18	6																	
Anton Robert + Esther J. Anderson				19	7																	
				20																		

	Sold for Taxes	Valuations by School Districts as Equalized by Department of Taxation: District No. Rate ... Mills (Dollars)	District No. Rate ... Mills (Dollars)	District No. Rate ... Mills (Dollars)	District No. Rate ... Mills (Dollars)	Tax including State Homestead: ← ... Mills (Dollars)	State Tax on Non-Homestead 4.07 Mills (Dollars)	Special Taxes (Dollars)	Total Taxes (Dollars)		Paid	When Paid: Month Day Year	Number of Receipt	March Settlement 1948	June Settlement 1948	Penalty	November Settlement 1948	Penalty	Collections to First Monday in January 1949	Penalty	Delinquent on First Monday in January 1949	Total Delinquent Tax and Penalty	Remarks
1		17				318	06		324	1	PAID IN FULL	JUL 14 1948	10736		324								
2		17				318	06		324	2	PAID IN FULL	MAY 20 1948	5242		324								
3		12				224	04		228	3	PAID IN FULL	SEP 30 1948	1579				228	06					
4		12				224	04		228	4											228	251	
5		12				224	04		228	5											228	251	
6										6													
7										7													
8		31				580	12		592	8	PAID IN FULL	APR 30 1948	4433		592								
9		86				1610	36		1646	9	PAID IN FULL	APR 22 1948	4497		1646								
10		17				318	06		324	10	PAID IN FULL	APR 14 1948	4416		324								
11		78				1460	32		1492	11	PAID IN FULL	APR 15 1948	4519		1492								
12		12				224	04		228	12											228	251	
13		#8				150			150	13	PAID IN FULL	APR 12 1948	4390		150								
14		#26				46			46	14	PAID IN FULL	APR 12 1948			46								
15		#7				130			130	15	PAID IN FULL	MAY 20 1948			130								
16		#35				654			654	16	PAID IN FULL	MAY 20 1948	5395		1048								
17		7				130	02		132	17	PAID IN FULL	MAY 20 1948											
18		7				130	02		132	18	PAID IN FULL	MAY 20 1948					220						
19		23				430	10		440	19	2nd Half Paid 1st Half Paid	OCT 23 1948 JUN 18 1948	12126 $163		220								
20										20													
		#76 351 407				7610	128		7738														

Assessment Roll and Tax List of Real Property in the Town of Crooked Lake, Cass County, Minnesota, for Taxes for the Year 1947.

Form 4 C

	IN WHOSE NAME ASSESSED	TO WHOM TRANSFERRED	DESCRIPTION OF PROPERTY: SUBDIVISION	Sec. or Lot	Town or Block	Rng.	Number of Acres of Land: Acres	100ths	No. of Sch. District	Indicate Homestead Tax by a Na	Indicate Non-Homestead Tax by a Na	TRUE AND FULL VALUATIONS: LAND Exclusive of Structures and Improvements	BUILDINGS and Other Structures	MACHINERY Permanently Attached to Real Estate	TOTAL True and Full Value	ASSESSED VALUATIONS: RURAL: Homestead Up to $4,000 20%	RURAL: Over $4,000 and Non-Homestead 33⅓%	ALL OTHER: Homestead Up to $4,000 25%	ALL OTHER: Over $4,000 and Non-Homestead 40%	MACHINERY Permanently Attached to Real Estate 33⅓%	TOTAL ASSESSED VALUE	Total Assessed Value as Equalized by the Board of Review	FINAL EQUALIZED VALUE
							Acres	100ths				Dollars	Dollars	Dollars	Dollars	Dollars	Dollars	Dollars	Dollars	Dollars	Dollars	Dollars	Dollars
1	~~Katherine Martinsoff + Dalya J. Allen~~	Tingdale Bros.	Roosevelt Trails		8	10			249														
2	~~ERNEST E. Engelbrecht~~	Van Bairiger			9																		
3	Jessie Hoots				10																		
4	~~Wm. T. Scarten~~	Cooper			1	11																	
5	~~Geo. F. + Florence Buchler's, Hans Buchler's, Max + Louise Buchler's~~				2																		
6	State of Minnesota				3																		
7	Jacob J. + Nellie Carter				4																		
8	~~John Bergeson~~	Arthur Ehlund			5																		
9	" " "				6																		
10	~~Lake Shore Improvement Co.~~	Mr. H. + Christine M. Lindgren			7																	Abate #3387	
11	Roy W. Oppegard				8																		
12	John S. Sulbak				9																		
13	~~Caroline Hanneiniger~~	Lloyd M. + Anna Dolle			10																		
14	"	"			11																		
15	Gladys M. + Guy Smith				12																		
16	Herman W. + Edna E. Rabe				13																		
17	" "				14																		
18	Arthur H. Christopherson				15																		
19	Pete A. Cote		E. part of		16																		
20	Edmer F. Steele		W. "		16																		

VALUATIONS BY SCHOOL DISTRICTS AS EQUALIZED BY DEPARTMENT OF TAXATION

	SOLD FOR TAXES	District No. ..... Rate ..... Mills	District No. ..... Rate ..... Mills	District No. ..... Rate ..... Mills	District No. ..... Rate ..... Mills	Tax including State Homestead ..... Mills	State Tax on Non-Homestead 7.42 Mills	SPECIAL TAXES	TOTAL TAXES	PAID	WHEN PAID (Month Day Year)	Number of Receipt	March Settlement 1948	June Settlement 1948	Penalty	November Settlement 1948	Penalty	Collections to First Monday in January 1949	Penalty	Delinquent on First Monday in January 1949	Penalty	Total Delinquent Tax and Penalty	REMARKS
		Dollars	Dollars	Dollars	Dollars	Dollars	Dollars	Dollars	Dollars														
1		57				9.74	22		9.96	PAID IN FULL	JUN 18 1948	8158		9.96									
2		#48				8.98			8.98	PAID IN FULL	JUN 4 1948	6658		8.98									
3		9				1.68	04		1.72	PAID IN FULL	APR 27 1948	4644		1.72									
4		9				1.68	04		1.72	PAID IN FULL	JUN 14 1948	7477		1.72									
5		9				1.68	04		1.72	PAID IN FULL	JUL 1 1948	8774		1.72									
6		9				1.68	04		1.72	Cancel	Forfeited												(72 Cancel)
7		9				1.68	04		1.72	PAID IN FULL	APR 27 1948	4748		1.72									
8		9				1.68	04		1.72	PAID IN FULL	APR 21 1948	4470		1.72									
9		73				13.66	30		13.96	PAID IN FULL	APR 21 1948	4471		13.96									
10		7				1.30	02		1.32	PAID IN FULL	FEB 19 1948	1511	1.32										
11		9				1.68	04		1.72	PAID IN FULL	APR 30 1948	4840		1.72									
12		9				1.68	04		1.72	PAID IN FULL	AUG 6 1948	9983				1.72	05						
13	SOLD FOR TAXES	17				3.18	06		3.24	PAID IN FULL	MAR 31 1949	4720		4.96									
14		9				1.68	04		1.72	PAID IN FULL	MAR 31 1949												
15		9				1.68	04		1.72	PAID IN FULL	JUN 4 1948	6646		1.72									
16		#56				10.48			10.48	PAID IN FULL	APR 12 1948			11.62									
17		#6				1.12			1.12	PAID IN FULL	APR 12 1948	4344											
18		83				15.54	34		15.88	PAID IN FULL	FEB 28 1948	2180	1.588										
19		73				13.66	30		13.96	PAID IN FULL	MAY 20 1948	5243		13.96									
20		#140				26.20			26.20	PAID IN FULL	MAY 6 1948	5633		26.20									
		#350																					
		375																					
		645																					

Assessment Roll and Tax List of Real Property in the Town of Crooked Lake, Cass County, Minnesota, for Taxes for the Year 1947.

Form: 4 C

In whose name assessed	To whom transferred	Description of property: Subdivision	Sec. or Lot	Town or Block	Rng.	Number of Acres of Land: Acres	Hdths	No. School District	Indicate Homestead Tax by Yes or No	Indicate Non-Homestead Tax by Yes or No	True and Full Valuations: Land Exclusive of Structures and Improvements	Buildings and Other Structures	Machinery Permanently Attached to Real Estate	Total True and Full Value	Assessed Valuations: Rural: Homestead Up to $4,000 20%	Rural: Over $4,000 and Non-Homestead 33⅓%	All Other: Homestead Up to $4,000 25%	All Other: Over $4,000 and Non-Homestead 40%	All Other: Machinery Permanently Attached to Real Estate 33⅓%	Total Assessed Value	Total Assessed Value Equalized by the Board of Review	Final Equalized Value
											Dollars	Dollars	Dollars	Dollars	Dollars	Dollars	Dollars	Dollars	Dollars	Dollars	Dollars	Dollars
~~State of Minnesota~~ Bertha Taccari			1	17	11			269														
Odin + Lida Christopherson			2	18																		
Thomas + Inga Hove			3	19																		
~~Florence + Harry S. Horton, Jr.~~ Erick	Carl B. Hove		4	20																		
Lake Shore Improvement Co.			5	21																	Chek. #3382	
~~Fay D. + Joanna C. Farnsworth~~	Thomas W. + Pearlie C. Georgia		6	1	12																	
" " "			7	2																		
Jacob J. Carter			8	3 less 2 acs																		
Fernando + Theresa Leach		200' on road X 435.6' in depth, being N. 2 acs of	9	3																		
Lawrence N. Chenevert + Fern I. Nelson			10	4																		
Edward C. Wiggins, Jr. ~~+ Edwin Lekmuschek~~			11	5																		
~~Lake Shore Improvement Co.~~	Anna C. Larson Guardian of Harold Larson		12	6																		
~~Lake Shore Improvement~~ Ernest N.	Ramm		13	7																		
B. N. + Olive Yerxa			14	8																		
Hazel G. + Frank B. Brandenburg			15	9																		
George A. Bloomquist			16	1	13																	
~~Regents of University of Minnesota~~			17	2																		
Fay D. + Joanna C. Farnsworth			18	3																		
" " "			19	4																		
			20																			

Valuations by School Districts as Equalized by Department of Taxation: District No. ..... Rate ..... Mills; District No. ..... Rate ..... Mills; District No. ..... Rate ..... Mills; District No. ..... Rate ..... Mills; District No. ..... Rate ..... Mills

	Sold for Taxes	Tax including State Homestead ..... Mills	State Tax on Non-Homestead 4.07 Mills	Special Taxes	Total Taxes	Paid	When Paid (Month Day Year)	Number of Receipt	March Settlement 1948	June Settlement 1948	Penalty	November Settlement 1948	Penalty	Collections to First Monday in January 1949	Penalty	Delinquent as First Monday in January 1949	Total Delinquent Tax and Penalty	Remarks
	Dollars	$ cts.	$ cts.	$ cts.	$ cts.				$ cts.	$ cts.	$ cts.	$ cts.	$ cts.	$ cts.	$ cts.	$ cts.	$ cts.	
1						1												
2	21	3.92	.08		4.00	2 PAID IN FULL	JUN 4 1948	6644		4.00								
3	H 36	6.74			6.74	3 PAID IN FULL	JUN 7 1948	7116		6.74								
4	57	10.66	.24		10.90	4 PAID IN FULL	APR 7 1948	4297		10.90								
5	9	1.68	.04		1.72	1st Half Paid 2nd Half Paid	JUN 7 1948 OCT 30 1948	4356 3144		1.72		86						
6	8	1.50	.04		1.54	6 PAID IN FULL	FEB 19 1948	7803	3.08									
7	8	1.50	.04		1.54	7 PAID IN FULL	FEB 19 1948											
8	H 35	6.54			6.54	8 PAID IN FULL	APR 27 1948	4796		6.54								
9	H 6	1.12			1.12	9 PAID IN FULL	MAR 5 1948	2684	2.24									
10	H 6	1.12			1.12	10 PAID IN FULL	MAR 5 1948											
11	8	1.50	.04		1.54	11 PAID IN FULL	APR 2 1948	4184		1.54								
12	21	3.92	.08		4.00	12 PAID IN FULL	FEB 13 1948	1761	4.00									
13	9	1.68	.04		1.72	13 PAID IN FULL	AUG 3 1948	10760				1.72	.03					
14	9	1.68	.04		1.72	14 PAID IN FULL	APR 27 1948	4699		1.72								
15	8	1.50	.04		1.54	15 PAID IN FULL	MAY 25 1948	5604		1.54								
16	9	1.68	.04		1.72	16 PAID IN FULL	MAY 20 1948	5350		1.72								
17	22	4.12	.08		4.20	17 PAID IN FULL	FEB 18 1948											
18	H 5	.94			.94	18 PAID IN FULL	FEB 18 1948	7803	6.08									
19	H 5	.94			.94	19 PAID IN FULL	FEB 18 1948											
20						20												
	H 93 / 179 / 272	53.74	.80		53.54													

Form 4 C MILLER-DUTE COMPANY, MINNEAPOLIS

Assessment Roll and Tax List of Real Property in the Town of Crooked Lake, Cass County, Minnesota, for Taxes for the Year 1947.

	IN WHOSE NAME ASSESSED	TO WHOM TRANSFERRED		DESCRIPTION OF PROPERTY: SUBDIVISION	Sec. or Lot	Town or Block	Rng.	Number of Acres of Land: Acres	100ths	No. School District	Info. furnished for or Re	Info. furnished for or Re	TRUE AND FULL VALUATIONS: LAND Exclusive of Structures and Improvements	BUILDINGS and Other Structures	MACHINERY Permanently Attached to Real Estate	TOTAL True and Full Value	ASSESSED VALUATIONS: RURAL: Homestead Up to $4,000 20%	RURAL: Over $4,000 and Non-Homestead 33⅓%	ALL OTHER: Homestead Up to $4,000 25%	ALL OTHER: Over $4,000 and Non-Homestead 40%	MACHINERY Permanently Attached to Real Estate 33⅓%	TOTAL ASSESSED VALUE	Total Assessed Value as Equalized by the Board of Review	FINAL EQUALIZED VALUE
													Dollars	Dollars	Dollars	Dollars	Dollars	Dollars	Dollars	Dollars	Dollars	Dollars	Dollars	Dollars
1	~~Hayes Wm + Joanna C. Farnsworth~~ Thomas W. + Dolphine F. Georgia	Tingdale Bros		Roosevelt Trails	5	13				249														
2	~~Jas. Frank Leko~~				6																			
3	~~Lake Shore Improvement Co.~~				7																		Abate. #3387	
4	~~Bernice M. Flowers~~				8																			
5	"				9																			
6	"				10																			
7	~~Fernande + Theresa Lesch~~				11																			
8	State of Minnesota				12																			
9	~~Russell + Clara W. Newman~~ Russell John W. Newman				13																			
10	~~Anna C. Swanson~~				14																			
11	~~Lake Shore Improvement Co.~~				15																			
12	~~Clarence B. + Cecelia E. Johnson~~				16																			
13	~~Ed. C. + Carroll D. Leonard~~				17																			
14	~~Preston H. + Leona W. Snyder~~ Clark E. + Hazel G. Danielson				18																			
15	"				19																			
16	~~D. M. Knickelberg~~ State of Minnesota				20																			
17	Edward C. Wiggins, Jr. ~~Edward Schmoeckel~~				21																			
18	~~Lake Shore Improvement Co.~~				22																		Abate. #3387	
19	State of Minnesota				23																			
20	~~Lake Shore Improvement Co.~~ Chester A. Heidelberger				24																		Abate. 3387	

Cass County, Minnesota, for Taxes for the Year 1947.

	SOLD FOR TAXES	VALUATIONS BY SCHOOL DISTRICTS AS EQUALIZED BY THE DEPARTMENT OF TAXATION: District No. ..... Rate ..... Mills	District No. ..... Rate ..... Mills	District No. ..... Rate ..... Mills	District No. ..... Rate ..... Mills	District No. ..... Rate ..... Mills	District No. ..... Rate ..... Mills	Tax including State Homestead ..... Mills	State Tax on Non-Homestead 4.07 Mills	SPECIAL TAXES	TOTAL TAXES		PAID	WHEN PAID Month Day Year	Number of Receipt	March Settlement 1948	June Settlement 1948	Penalty	November Settlement 1948	Penalty	Collections to First Monday in January 1949	Penalty	Delinquent on First Monday in January 1949	Total Delinquent Tax and Penalty	REMARKS
		Dollars	Dollars	Dollars	Dollars	Dollars	Dollars	$ cts.	$ cts.	$ cts.	$ cts.					$ cts.	$ cts.	$ cts.	$ cts.	$ cts.	$ cts.	$ cts.	$ cts.	$ cts.	
1			4 76					15.36			15.36	1	PAID IN FULL	FEB 18 1948	1603	1536								
2		9						1.68	.04		1.72	2	PAID IN FULL	FEB 14 1948	1389	1.77								
3		7						1.30	.02		1.32	3	1st Half Paid	JUN 30 1948	8956		66		66					
													2nd Half Paid	OCT 30 1948	12164									
4		9						1.68	.04		1.72	4	PAID IN FULL	APR 21 1948										
5		9						1.68	.04		1.72	5	PAID IN FULL	APR 21 1948			1.72							
6		9						1.68	.04		1.72	6	PAID IN FULL	APR 21 1948	4499									
7		7						1.30	.02		1.32	7	PAID IN FULL	MAR 5 - 1948	2489	1.32								
8												8												
9		11						2.06	.04		2.10	9	PAID IN FULL	APR 22 1948	4493		2.10							
10		11						2.06	.04		2.10	10	PAID IN FULL	JUL 14 1948	10343		2.10							
													1st Half Paid	JUN 30 1948	8956		1.05							
11	~~SOLD FOR TAXES~~	11						2.06	.04		2.10	11											1.05	1.15
12		11						2.06	.04		2.10	12	PAID IN FULL	APR 15 1948	4515		2.10							
13		11						2.06	.04		2.10	13	PAID IN FULL	MAR 1 - 1948	2327	2.10								
14		11						2.06	.04		2.10	14	PAID IN FULL	JUN 16 1948	9270		2.02							
15		95						17.79	.38		18.16	15	PAID IN FULL	JUN 16 1948										
16		11						2.06	.04		2.10	16	Canceled	Forfeited										
17		11						2.06	.04		2.10	17	PAID IN FULL	APR - 2 1948	4493		2.10							
18		8						1.50	.04		1.54	18	1st Half Paid	JUN 30 1948	8956		77		77					
													2nd Half Paid	OCT 30 1948	12164									
19												19												
20		8						1.50	.04		1.54	20	PAID IN FULL	JUN 30 1948	8958		1.54							
		# 247	76					15.36																
		247	76					15.36			67.92													

Form 4 C

Assessment Roll and Tax List of Real Property in the Town of Crooked Lake, Cass County, Minnesota, for Taxes for the Year 1947.

	In Whose Name Assessed	To Whom Transferred	Subdivision	Sec. or Lot	Town. or Block	Rng.	Number of Acres of Land: Acres	Number of Acres of Land: Units	Sch. District	Land Exclusive of Structures and Improvements (Dollars)	Buildings and Other Structures (Dollars)	Machinery Permanently Attached to Real Estate (Dollars)	Total True and Full Value (Dollars)	Rural Homestead Up to $4,000 20%	Rural Over $4,000 and Non-Homestead 33⅓%	All Other Homestead Up to $4,000 25%	All Other Over $4,000 and Non-Homestead 40%	Machinery Permanently Attached to Real Estate 33⅓%	Total Assessed Value	Total Assessed Value as Equalized by the Board of Review	Final Equalized Value	Sold for Taxes	Paid	When Paid (Month Day Year)	Number of Receipt	March Settlement 1948	June Settlement 1948	Penalty	November Settlement 1948	Penalty	Collections to First Monday in January 1949	Penalty	Delinquent as First Monday in January 1949	Penalty	Total Delinquent Tax and Penalty	Remarks
1	~~Lake Shore Improvement Co.~~	Chester A Heidelberger		25	13				Un												Abate. #3387															
2	John R. Sevander				26																															
3	Lake Shore Improvement Co.				27																															
4	— Ernest H Ramin				28																Abate. 3387															
5	" " "				29																"															
6	Henrietta Thiun				30																															
7	Fred A. Gran				31																															
8	Lake Shore Improvement Co.				32																Abate. 3387															
9	Fred A. + Margaret A. Gran				33																															
10	" "				34																															
11	Julia A. Deibler				35																															
12	A.R. + Hildegarde A. Pierskalla				36																															
13	" "				37																															
14	B. M. + Olive Yarsa				38																															
15	" "				39																															
16	Hazel I. + Frank B. Brandenburg				40																															
17	Emma I. Swing				1	14																														
18	"				2																															
19	"				3																															
20																																				

Valuations by School Districts as Equalized by Department of Taxation: District No. 1 Rate 41.7 Mills; District No. 2 Rate 42.2 Mills; District No. ..... Rate ..... Mills; District No. ..... Rate ..... Mills; District No. ..... Rate ..... Mills

State Tax on Non-Homestead 4.7 Mills

	Sold for Taxes (Dollars)	District No. 1 (Dollars)	District No. 2 (Dollars)	District No. ..... (Dollars)	District No. ..... (Dollars)	District No. ..... (Dollars)	Tax including State Homestead ..... Mills ($ cts.)	State Tax on Non-Homestead ($ cts.)	Special Taxes ($ cts.)	Total Taxes ($ cts.)
1		7					130	02		132
2		32					598	14		612
3		9					168	04		172
4		7					130	02		132
5		7					130	02		132
6		9					168	04		172
7		9					168	04		172
8		7					130	02		132
9		9					168	04		172
10		87					1628	36		1664
11		9					168	04		172
12		98					1834	40		1874
13		9					168	04		172
14		9					168	04		172
15		9					168	04		172
16		26					486	10		496
17			H 30				606			606
18			H 32				444			444
19			H 6				122			122
20										
		# 7.14 343 / 343	58 / 58 401				11777 / 6410 / 7582	140		7722

	Paid	When Paid (Month Day Year)	Number of Receipt	March Settlement 1948	June Settlement 1948	Penalty	November Settlement 1948	Penalty	Collections to First Monday in January 1949	Penalty	Delinquent as First Monday in January 1949	Penalty	Total Delinquent Tax and Penalty	Remarks
1	PAID IN FULL	JUN 20 1948	8958		1.37									
2	PAID IN FULL	AUG 25 1948	11216				6.12	1.5						
3	PAID IN FULL	JUL 7 1948	6982		1.72									
4	PAID IN FULL	AUG -3 1948	10900				2.64	.04						
5	PAID IN FULL	AUG -3 1948												
6	PAID IN FULL	JUL 1 1948	10238		1.72									
7	PAID IN FULL	APR 27 1948	8660		1.72									
8	1st Half Paid / 2nd Half Paid	JUN 20 1948 / OCT 30 1948	8860 / 13164		.66		.66							
9	PAID IN FULL	APR 27 1948												
10	PAID IN FULL	APR 27 1948	7650		16.36									
11	PAID IN FULL	JUN 18 1948	$148		1.72									
12	PAID IN FULL	MAY -3 1948												
13	PAID IN FULL	MAY -3 1948	5622		20.96									
14	PAID IN FULL	APR 27 1948												
15	PAID IN FULL	APR 27 1948	7677		3.44									
16	PAID IN FULL	MAY 25 1948	5664		4.96									
17	PAID IN FULL	MAY 20 1948												
18	PAID IN FULL	MAY 20 1948	5239		11.72									
19	PAID IN FULL	MAY 20 1948												
20														

Assessment Roll and Tax List of Real Property in the Town of Crooked Lake, Cass County, Minnesota, for Taxes for the Year 1947.

Form 4 C

To Whom Transferred: Tingdale Bros' — Subdivision: Roosevelt Trails

Valuations by School Districts: Rate 182.1 Mills — State Tax on Non-Homestead: 4.07 Mills

Line	In Whose Name Assessed	Sec. or Lot	Town or Block	No. School District	Sold for Taxes	Valuation (Dollars)	Tax including State Tax on Homestead ($ cts.)	State Tax on Non-Homestead ($ cts.)	Total Taxes ($ cts.)	Line	Paid / When Paid	Number of Receipt	March Settlement 1948	June Settlement 1948	Delinquent on First Monday in January 1949	Remarks
1	Lake Shore Improvement Co.	4	14	Un	SOLD FOR TAXES	7	1 30	02	1 32	1					1 32	
2	"	5			SOLD FOR TAXES	7	1 30	02	1 32	2					1 32	
3	Peter Hanson	6				H 27	5 06		5 06	3	PAID IN FULL MAR 22 1948	3741	5 06			
4										4						
5	State of Minnesota (Cont. to John Ewing)	1	15							5	Not taxable for 1947					
6	Thomasine Andersen ~~Watson~~	2				H 6	1 12		1 12	6	PAID IN FULL JUN 30 1948	8949		9 92		
7	"	3				H 47	8 80		8 80	7	PAID IN FULL JUN 30 1948					
8	Christopher + Lillian R. Aasland	4				9	1 68	04	1 72	8	PAID IN FULL JUN 18 1948	8168		1 72		Bal. due [illegible]
9	Margaret Mae + Wm. Barkenhagen (Borkenhagen)	5				39	7 30	16	7 46	9	Part Paid MAR 1 1948; Balance Paid MAR 18 1948	2531; 3846	5 98; 1 48			
10	Henry L. + Mae DeMeules	6				37	6 92	16	7 08	10	PAID IN FULL FEB 5 1948	860	7 08			
11	Midland Natl. Bk. + Trust Co., Mpls.	7				9	1 68	04	1 72	11	PAID IN FULL JUN 18 1948	8156		1 72		
12	Geo. D. + Esther J. Richards	8				44	8 24	18	8 42	12	PAID IN FULL JUN 30 1948	8953		10 14		
13	"	9				9	1 68	04	1 72	13	PAID IN FULL JUN 30 1948					
14	Emma Flowers + Bernice Flowers Strane	10				9	1 68	04	1 72	14	PAID IN FULL APR 21 1948	4579		1 72		
15	Wm. J. Kault	11				9	1 68	04	1 72	15	PAID IN FULL APR 20 1948	4529		3 44		
16	"	12				9	1 68	04	1 72	16	PAID IN FULL APR 20 1948					
17	Niels + Myrtle L. Nedergaard	13				9	1 68	04	1 72	17	PAID IN FULL MAY 20 1948	5232		1 72		
18	Eli C. Martin	14				H 22	4 12		4 12	18	PAID IN FULL MAY 26 1948	5640		4 12		
19	State of Minnesota E. C. Martin	15								19						
20	Geo. E. Diedrick	16				71	13 28	28	13 56	20	PAID IN FULL APR 21 1948	4577		13 56		
						H 102 / 268 / 370	69 20	1 10	70 30							

Form 4 C Miller Data Company, Minneapolis

Assessment Roll and Tax List of Real Property in the Town of Crooked Lake, Cass County, Minnesota, for Taxes for the Year 1947.

	In Whose Name Assessed	To Whom Transferred	Description of Property: Subdivision	Sec. or Lot	Town or Block	Rng.	Number of Acres of Land: Acres	100ths	No. School District	Inf. as to Homestead Tax or No	Inf. as to Soldiers Tax or No	True and Full Valuations: Land Exclusive of Structures and Improvements (Dollars)	Buildings and Other Structures (Dollars)	Machinery Permanently Attached to Real Estate (Dollars)	Total Real Estate Full Value (Dollars)	Assessed Valuations, Rural: Homestead Up to $4,000 20% (Dollars)	Rural: Over $4,000 and Non-Homestead 33⅓% (Dollars)	All Other: Homestead Up to $4,000 25% (Dollars)	All Other: Over $4,000 and Non-Homestead 40% (Dollars)	Machinery Permanently Attached to Real Estate 33⅓% (Dollars)	Total Assessed Value (Dollars)	Total Assessed Value as Equalized by the Board of Review (Dollars)	Final Equalized Value (Dollars)
		Tingdale Bros	Roosevelt Beach																				
	~~Agatha M. Nauegard~~	John H. + Mae S. Lundquist		17	15				24														
	"	"	" 2	"	18																		
	Edward H. Milham		3		19																		
	Victor E. Johnson		4		20																		
	Leo M. + Maud B. Lawrence		5		21																		
	"		6		22																		
	"		7		23																		
	~~Chas. F. + Lulu B. Kelly~~	Valenty Hawk	8		24																		
	"	"	" 9		25																		
	Edward F. + Theresa O. + Dorothy J. Schultz				26																		
	Bernard S. + Bertha G. Durand		11		27																		
	Mayne + Lyndell Richardson		12		28																		
	"		13		29																		
			14																				
	Ella R. + Emma J. Swing		15		1	16																	
	"		16		2																		
	"		17		3																		
			18																				
	Gus Schmid		19		1	17																	
	"		20		2																		

Valuations by School Districts as Equalized by Department of Taxation

Sold for Taxes	District No. / Date / Mills	District No. / Date / Mills	District No. / Date / Mills	District No. / Date / Mills	Tax including State Homestead ..... Mills	State Tax on Non-Homestead 4.8.7 Mills	Special Taxes	Total Taxes	Paid	When Paid (Month Day Year)	Number of Receipt	March Settlement 1948	June Settlement 1948	Penalty	November Settlement 1948	Penalty	Collections to First Monday in January 1949	Penalty	Delinquent on First Monday in January 1949	Total Delinquent Tax and Penalty	Remarks
	Rate ..... Mills	Rate ..... Mills	Rate ..... Mills	Rate ..... Mills	$ cts.	$ cts.	$ cts.	$ cts.				$ cts.	$ cts.	$ cts.	$ cts.	$ cts.	$ cts.	$ cts.	$ cts.	$ cts.	
1	H 47				880			880	PAID IN FULL	DEC 28 1948	13604						1052 84				
2	9				168	04		172	PAID IN FULL	DEC 28 1948											
3	9				168	04		172	PAID IN FULL	APR 22 1948	4665		172								
4	9				168	04		172	PAID IN FULL	MAY -5 1948	4884		172								
5		H 5			102			102	PAID IN FULL	JUL 15 1948											
6		H 5			102			102	PAID IN FULL	JUL 15 1948	5727		1902								
7		H 84			1698			1698	PAID IN FULL	JUL 15 1948											
8	9				168	04		172	PAID IN FULL	MAY 26 1948	5628		1586								
9	74				1384	30		1414	PAID IN FULL	MAY 26 1948											
10	8				150	04		154	PAID IN FULL	JUN 7 1948	3980		154								
11	H 126				2358			2358	PAID IN FULL	JUN 14 1948	7484		2358								
12	H 26				486			486	PAID IN FULL	MAY 26 1948											
13	H 6				112			112	PAID IN FULL	MAY 26 1948	5632		598								
14																					
15	8				150	04		154	PAID IN FULL	MAY 20 1948											
16	8				150	04		154	PAID IN FULL	MAY 20 1948	5239		440								
17	7				130	02		132	PAID IN FULL	MAY 20 1948											
18																					
19	H 6				112			112	PAID IN FULL	JUN 18 1948	8161		224								
20	H 6				112			112	PAID IN FULL	JUN 18 1948											
	H 317	94 = 311			1902																
	141	141			6696																
	358	94 452			8598	60		8658													

Assessment Roll and Tax List of Real Property in the Town of Crooked Lake, Cass County, Minnesota, for Taxes for the Year 1947.

Form 4 C HILLIS-DAVIS COMPANY, MINNEAPOLIS

	IN WHOSE NAME ASSESSED	TO WHOM TRANSFERRED	DESCRIPTION OF PROPERTY: SUBDIVISION	Sec. or Lot	Town or Block	Rng.	Number of Acres of Land: Acres	Hundredths	No. School District	Indicate Homestead Tax or No.	Indicate Agricultural Tax or No.	TRUE AND FULL VALUATIONS: LAND Exclusive of Structures and Improvements	BUILDINGS and Other Structures	MACHINERY Permanently Attached to Real Estate	TOTAL True and Full Value	ASSESSED VALUATIONS: RURAL: Homestead Up to $4,000 20%	Over $4,000 and Non-Homestead 33⅓%	ALL OTHER: Homestead Up to $1,000 25%	Over $1,000 and Non-Homestead 40%	MACHINERY Permanently Attached to Real Estate 33⅓%	TOTAL ASSESSED VALUE	Total Assessed Value as Equalized by the Board of Review	FINAL EQUALIZED VALUE
												Dollars	Dollars	Dollars	Dollars	Dollars	Dollars	Dollars	Dollars	Dollars	Dollars	Dollars	Dollars
1	Niels + Myrtle L. Nedergaard	Tingdale Brad	Roosevelt Trails	3	17				4n														
2	~~Noah A. Linner~~	Niels + Myrtle Linner	Nedergaard	4																			
3	"	"	"	5																			
4	~~Agatha M. Neuzgaard~~	John H. + Mae S. Lunquist		6																			
5	Leo M. + Maud B. Lawrence			7																			
6	Edward F., Theresa O. + Dorothy I. Schultz			8																			
7																							
8	John E. Holmquist			1	18																		
9	"			2																			
10	"			3																			
11	Elmer + Lennice V. Kurth			4																			
12	"			5																			
13	Arthur E. + Eliz. L. Baldwin			6																			
14	"			7																			
15	"			8																			
16	Irene S. Rice			9																			
17	Lake Shore Improvement Co.			10																			Abate #3381
18	Ingwald J. Batken			11																			
19																							
20																							

VALUATIONS BY SCHOOL DISTRICTS AS EQUALIZED BY DEPARTMENT OF TAXATION

	SOLD FOR TAXES	District Rate ..... Mills	District Rate ..... Mills	District Rate ..... Mills	District Rate ..... Mills	District Rate ..... Mills	Tax including State Homestead ..... Mills	State Tax on Non-Homestead ..... Mills	SPECIAL TAXES	TOTAL TAXES		PAID	WHEN PAID Month Day Year	Number of Receipt	March Settlement 1948	June Settlement 1948	Penalty	November Settlement 1948	Penalty	Collections to First Monday in January 1949	Penalty	Delinquent to First Monday in January 1949	Penalty	Total Delinquent Tax and Penalty	REMARKS
		Dollars	Dollars	Dollars	Dollars	Dollars	$ cts.	$ cts.	$ cts.	$ cts.					$ cts.	$ cts.	$ cts.	$ cts.	$ cts.	$ cts.	$ cts.	$ cts.	$ cts.	$ cts.	
1			4				74	02		76		PAID IN FULL	MAY 20 1948	5232		76									
2			4				74	02		76		PAID IN FULL	MAY 20 1948	5232		152									
3			4				74	02		76		PAID IN FULL	MAY 20 1948												
4			8				150	04		154		PAID IN FULL	DEC 28 1948	13604						154	12	154			
5		H	13				244			244		PAID IN FULL	JUN 15 1948	10227		244									
6			7				168	04		172		PAID IN FULL	JUL 1 1948	8980		172									
7											7														
8			7				130	02		132	8	PAID IN FULL	APR 30 1948												
9			7				130	02		132	9	PAID IN FULL	APR 30 1948	4836		396									
10			7				130	02		132	10	PAID IN FULL	APR 30 1948												
11	SOLD FOR TAXES		7				130	02		132	11	PAID IN FULL	JUN 18 1948	8154		924									
12	SOLD FOR TAXES		44				824	18		842	12	PAID IN FULL	JUN 18 1948												
13			54				1010	22		1032	13	PAID IN FULL	FEB 14 1948												
14			8				150	04		154	14	PAID IN FULL	FEB 14 1948	13977	1340										
15			8				150	04		154	15	PAID IN FULL	FEB 14 1948												
16			8				150	04		154	16	PAID IN FULL	APR 21 1948												
17			5				94	02		96	17	1st Half Paid 2nd Half Paid	JUN 7 1948 OCT 30 1948	8956 13164		48		48							
18			8				150	04		154	18	PAID IN FULL	APR 16 1948			154									
19											19														
20											20														
		H	13				3832	80		3912															
			144																						
			305																						

Assessment Roll and Tax List of Real Property in the Town of Crooked Lake,

Form 4 C Miller-Davis Company, Minneapolis

	In Whose Name Assessed	To Whom Transferred	Description of Property: Subdivision	Sec. or Lot	Town or Block	Rng.	Number of Acres of Land: Acres	100ths	No. in School District	Indicate Homestead Tax by Star * or No	Indicate Agricultural Tax by Star * or No	True and Full Valuations: Land Exclusive of Structures and Improvements (Dollars)	Buildings and Other Structures (Dollars)	Machinery Permanently Attached to Real Estate (Dollars)	Total True and Full Value (Dollars)	Assessed Valuations — Rural: Homestead Up to $4,000 20% (Dollars)	Rural: Over $4,000 and Non-Homestead 33⅓% (Dollars)	All Other: Homestead Up to $4,000 25% (Dollars)	All Other: Over $4,000 and Non-Homestead 40% (Dollars)	Machinery Permanently Attached to Real Estate 33⅓% (Dollars)	Total Assessed Value (Dollars)	Total Assessed Value as Equalized by Department of Review (Dollars)	Final Equalized Value (Dollars)
1	Frank F. + Helen M. Glassen	Tingdale Bros	Roosevelt Trails		1	19			4n														
2	State of Minnesota				2																		
3	Lake Shore Improvement Co.				3																	Abst. # 3287	
4																							
5	Henry Halgren				1	20																	
6	"				2																		
7	State of Minnesota				3																		
8	Chas. Heumann				4																		
9	State of Minnesota				5																		
10	State of Minnesota				6																		
11	~~Edward Horack~~ John F. + Frances F. Boldyc				7																		
12	~~Lake Shore Improvement Co.~~ Dudley L. Lokcraft				8																		
13	Lake Shore Improvement Co.				9																		
14	"				10																		
15	Jas. Falbrecht				11																		
16	Ed. C. + Carroll D. Leonard				12																		
17	Knut Halseter				13																		
18	"				14																		
19	"				15																		
20	State of Minnesota				16																		

Valuations by School Districts as Equalized by Department of Taxation

	Sold for Taxes	District No. ..... Rate ..... Mills	District No. ..... Rate ..... Mills	District No. ..... Rate ..... Mills	District No. ..... Rate ..... Mills	District No. ..... Rate ..... Mills	Tax including State Homestead ..... Mills	State Tax on Non-Homestead 4.07 Mills	Special Taxes	Total Taxes	Paid	When Paid (Month Day Year)	Number of Receipt	March Settlement 1948	June Settlement 1948	Penalty	November Settlement 1948	Penalty	Collections to First Monday in January 1949	Penalty	Delinquent on First Monday in January 1949	Total Delinquent Tax and Penalty	Remarks
		Dollars	Dollars	Dollars	Dollars	Dollars	$ cts.	$ cts.	$ cts.	$ cts.				$ cts.	$ cts.	$ cts.	$ cts.	$ cts.	$ cts.	$ cts.	$ cts.	$ cts.	
1		9					1 68	04		1 72	PAID IN FULL	MAR 22 1948	3743	1 72									
2																							
3		7					1 30	02		1 32	1st Half Paid / 2nd Half Paid	JUN 7 0 1948 / OCT 30 1948	8756 / 13164		66		66						
4																							
5		7					1 30	02		1 32	PAID IN FULL	MAY 25 1948	5591										
6		7					1 30	02		1 32	PAID IN FULL	MAY 25 1948			264								
7																							
8	SOLD FOR TAXES	7					1 30	02		1 32												132	
9																							
10																							
11	SOLD FOR TAXES	7					1 30	02		1 32	PAID IN FULL	MAY - 8 1948	5060		132								
12		7					1 30	02		1 32	PAID IN FULL	MAY 18 1948	8158		132								
13		7					1 30	02		1 32	PAID IN FULL	MAY 20 1948	5240		132								
14	~~SOLD FOR TAXES~~	7					1 30	02		1 32	PAID IN FULL	OCT 29 1948	12509				132	05					
15		7					1 30	02		1 32	PAID IN FULL	JUN 4 1948	6660		132								
16		7					1 30	02		1 32	PAID IN FULL	MAR 1 - 1948	2327	132									
17		7					1 30	02		1 32	PAID IN FULL	MAY 26 1948											
18		54					10 10	22		10 32	PAID IN FULL	MAY 26 1948	5896		1286								
19		7					1 30	02		1 32	PAID IN FULL	MAY 26 1948											
20																							
		147					27 38	50		27 88													

Assessment Roll and Tax List of Real Property in the Town of Crooked Lake, Cass County, Minnesota, for Taxes for the Year 1947.

Form 4 C. WILLIS-BURG DENVER, MINNEAPOLIS

	IN WHOSE NAME ASSESSED	TO WHOM TRANSFERRED	DESCRIPTION OF PROPERTY: SUBDIVISION	Sec. or Lot	Town or Block	Rng.	Number of Acres of Land: Acres	100ths	Indicate School District	Indicate Homestead Yes or No	Indicate Agricultural Land Yes or No	TRUE AND FULL VALUATIONS: LAND Exclusive of Buildings and Improvements	BUILDINGS and Other Structures	MACHINERY Permanently Attached to Real Estate	TOTAL True and Full Value	ASSESSED VALUATIONS: RURAL: Homestead Up to $4,000 20%	RURAL: Over $4,000 and Non-Homestead 33 1/3%	ALL OTHER: Homestead Up to $4,000 25%	ALL OTHER: Over $4,000 and Non-Homestead 40%	ALL OTHER: MACHINERY Permanently Attached to Real Estate 33 1/3%	TOTAL ASSESSED VALUE	Total Assessed Value as Equalized by the Board of Review	FINAL EQUALIZED VALUE
												Dollars	Dollars	Dollars	Dollars	Dollars	Dollars	Dollars	Dollars	Dollars	Dollars	Dollars	Dollars
	~~Townsend D. Eastman~~	Lingdale Bros. Roosevelt Beach																					
	~~Lake Shore Improvement Co.~~	Frank + Julia Miller		17	20																		
	State of Minnesota		2		18																		
	Kenneth V. + Dorris Lee		3		19																		
	Mark P. Mattison		4		26																		
	D. H. + Lydia A. Martin		5		21																		
	Lake Shore Improvement Co.		6		22																Abate. #3387		
	"		7		23																"		
	"		8		24																"		
	"		9		25																"		
	Walter Melvin Schramm		10		26																		
	"		11		27																		
	Orley J. Nelson		12		28																		
	Catherine Eva Schier		13		29																		
	"		14		30																		
	"		15		31																		
	Ida Roussin		16		32																		
	Herbert H. + Pearl T. Axelson		17		33																		
	Lake Shore Improvement Co.		18		34																Abate. #3387		
	Harry H. + Alma E. Yoke		19		35																		
	"		20		36																		

	SOLD FOR TAXES	VALUATIONS BY SCHOOL DISTRICTS AS ADJUSTED BY DEPARTMENT OF TAXATION: District No. Rate ... Mills	District No. Rate ... Mills	District No. Rate ... Mills	District No. Rate ... Mills	District No. Rate ... Mills	Tax including State Homestead ... Mills	State Tax on Non-Homestead 4.0 Mills	SPECIAL TAXES	TOTAL TAXES		PAID	WHEN PAID: Month Day Year	Number of Receipt	March Settlement 1948	June Settlement 1948	Penalty	November Settlement 1948	Penalty	Collections to First Monday in January 1949	Penalty	Delinquent as First Monday in January 1949	Total Delinquent Tax and Penalty	REMARKS
		Dollars	Dollars	Dollars	Dollars	Dollars	$ cts.	$ cts.	$ cts.	$ cts.					$ cts.	$ cts.	$ cts.	$ cts.	$ cts.	$ cts.	$ cts.	$ cts.	$ cts.	
1		7					130	02		132	1	PAID IN FULL	MAY - 1 1948	4734		132								
2											2													
3		7					130	02		132	3	PAID IN FULL	JUN 14 1948	7483		132								
4		7					130	02		132	4	PAID IN FULL	MAY 20 1948	5236		132								
5		7					130	02		132	5	PAID IN FULL	MAY - 5 1948	4967		132								
6		5					94	02		96	6	1st Half Paid 2nd Half Paid	JUN 30 1948 OCT 30 1948	8956		48								
7		5					94	02		96	7	1st Half Paid 2nd Half Paid	JUN 30 1948 OCT 30 1948	8956		48		1.92						
8		5					94	02		96	8	1st Half Paid 2nd Half Paid	JUN 30 1948 OCT 30 1948	13164 8757		96								
9		5					94	02		96	9	1st Half Paid 2nd Half Paid	JUN 30 1948 OCT 30 1948											
10		8					150	04		154	10	PAID IN FULL	FEB 14 1948	1371	3.08									
11		8					150	04		154	11	PAID IN FULL	FEB 14 1948											
12	SOLD FOR TAXES	8					150	04		154	12											1.54		
13		8					150	04		154	13	PAID IN FULL	APR 16 1948											
14		8					150	04		154	14	PAID IN FULL	APR 16 1948	4154		3.08								
15		56					1048	22		1070	15	PAID IN FULL	APR 16 1948											
16		8					150	04		154	16	PAID IN FULL	JUN 4 1948	6659		154								
17		8					150	04		154	17	PAID IN FULL	MAY 20 1948	6860		154								
18		5					94	02		96	18	1st Half Paid 2nd Half Paid	JUN 30 1948 OCT 30 1948	8964 8964		48		48						
19		H 5					94			94	19	PAID IN FULL	JUN 30 1948	8951		188								
20		H 5					94			94	20	PAID IN FULL	JUN 30 1948											
		H 10 165 175					3276	68		3344														

Form 4 C. WILLIAM-DAVIS COMPANY, MINNEAPOLIS

In Whose Name Assessed	To Whom Transferred		Description of Property: Subdivision	Sec. or Lot	Town or Block	Rng.	Number of Acres of Land: Acres	Mills	No. School District	Indicate Real Estate Tax or No	Indicate Agricultural Tax or No	True and Full Valuations: Land Exclusive of Structures Improvements	Buildings and Other Structures	Machinery Permanently Attached to Real Estate	Total True and Full Value	Assessed Valuations: Rural: Homestead Up to $4,000 20%	Rural: Over $4,000 and Non-Homestead 33⅓%	All Other: Homestead Up to $4,000 25%	All Other: Over $4,000 and Non-Homestead 40%	Machinery Permanently Attached to Real Estate 33⅓%	Total Assessed Value	Total Assessed Value as Equalized by the Board of Review	Final Equalized Value
												Dollars	Dollars	Dollars	Dollars	Dollars	Dollars	Dollars	Dollars	Dollars	Dollars	Dollars	Dollars
Harry H. + Alma E. Yoke	Tingdale Bros' Roosevelt Trails	1		37	20				4m														
Jessie Hoots		2		38																			
Lake Shore Improvement Co.		3		39																		Abate $338	
~~Ernest Dunham~~ Lee W. + Beulah L. Gifford		4		40																			
Ernest Dunham		5		41																			
State of Minnesota		6		42																			
George A. Vetter		7		43																			
"		8		44																			
Matthew J. + Leota Burton Berkheid		9		45																			
Harry B. Gravette		10		46																			
~~Lake Shore Improvement Co.~~	Selma A. Olsen	11		47																			
Earl W. + Lillian M. Case		12		48																			
Blanche Lucille + Ellwood Harold Erickson		13		49																			
		14																					
State of Minnesota	Contr. to Samuel W. Markell	15		1	21																		
Lake Shore Improvement Co.		16		2																			
		17																					
State of Minnesota		18		1	22																		
John L. Schriber + Morris Humphrey		19		2																			
Lake Shore Improvement Co.		20		3																			

Valuations by School Districts as Equalized by Department of Taxation

	Sold for Taxes	District No. Rate ... Mills	District No. Rate ... Mills	District No. Rate ... Mills	District No. Rate ... Mills	District No. Rate ... Mills	District No. Rate ... Mills	Tax including State Homestead ... Mills	State Tax on Non-Homestead 4.07 Mills	Special Taxes	Total Taxes	Paid	When Paid (Month Day Year)	Number of Receipt	March Settlement 1948	June Settlement 1948	Penalty	November Settlement 1948	Penalty	Collections to First Monday in January 1949	Penalty	Delinquent on First Monday in January 1949	Total Delinquent Tax and Penalty	Remarks
		Dollars	Dollars	Dollars	Dollars	Dollars	Dollars	$ cts.	$ cts.	$ cts.	$ cts.				$ cts.	$ cts.	$ cts.	$ cts.	$ cts.	$ cts.	$ cts.	$ cts.	$ cts.	
1		H 49						916			916	PAID IN FULL	JUN 30 1948	8951		916								
2		8						150	04		154	PAID IN FULL	APR 27 1948			154								
3		5						94	02		96	1st Half Paid 2nd Half Paid	JUN 30 1948 OCT 30 1948	8957 13164		48		48						
4		27						506	10		516	PAID IN FULL	JUL 1 1948	8996		670								
5		8						150	04		154	PAID IN FULL	JUL 1 1948											
6																								
7		8						150	04		154	PAID IN FULL	APR 21 1948											
8		8						150	04		154	PAID IN FULL	APR 21 1948	8674		308								
9	SOLD FOR TAXES	8						150	04		154											154		
10		47						880	20		900	PAID IN FULL	MAY 20 1948	5237		900								
11	SOLD FOR TAXES	8						150	04		154	PAID IN FULL	APR 23 1948	8827		154								
12		7						130	02		132	PAID IN FULL	APR 22 1948	8596		132								
13		7						130	02		132	PAID IN FULL	JUN 4 1948	6648		132								
14																								
15	20	4						74	02		76	2nd Half Paid 1st Half Paid	OCT 30 1948 JUN 15 1948	13121 8121		76		76						
16		4						74	02		76	2nd Half Paid 1st Half Paid	OCT 30 1948 JUL 15 1948											
17																								
18																								
19	SOLD FOR TAXES	38						712	16		728											728		
20		7						130	02		132	PAID IN FULL	JUN 4 1948	6641		132								
		H 49 194 243						4546	82		4628													

Assessment Roll and Tax List of Real Property in the Town of Crooked Lake, Cass County, Minnesota, for Taxes for the Year 1947.

Form 4 C. MILLER-DAVIS COMPANY, MINNEAPOLIS

	In Whose Name Assessed	To Whom Transferred	Description of Property: Subdivision	Sec. or Lot	Town or Block	Rng.	Number of Acres of Land: Acres	100ths	No. School District	Indicate Homestead Tax or No	Indicate Agricultural Tax or No	True and Full Valuations: Land Exclusive of Special Improvements	Buildings and Other Structures	Machinery Permanently Attached to Real Estate	Total True and Full Value	Assessed Valuations: Rural: Homestead Up to $4,000 20%	Rural: Over $4,000 and Non-Homestead 33⅓%	All Other: Homestead Up to $4,000 25%	All Other: Over $4,000 and Non-Homestead 40%	Machinery Permanently Attached to Real Estate 33⅓%	Total Assessed Value	Total Assessed Value as Equalized by the Board of Review	Final Equalized Value
												Dollars	Dollars	Dollars	Dollars	Dollars	Dollars	Dollars	Dollars	Dollars	Dollars	Dollars	Dollars
	Lake Shore Improvement Co.	Jingdale Bros.	Roosevelt Trails	4	22				Un														
	"			5																			
	"			6																		Abate. #3357	
	"			7																		"	
	"			8																		"	
	Chas. Slick			9																			
	Lake Shore Improvement Co.			10																		Abate. #3357	
	Paul + Helen Muszynske			11																			
	Frederick E. Zimen			12																			
	"			13																			
	Lake Shore Improvement Co.			14																		Abate. #3357	
	"			15																		"	
	Reinhart A. Mathilda M. Bladorn			1	23																		
	John H. + Margaret M. Bohanon			2																			
	George R. + Esther L. Koren			3																			
	Lake Shore Improvement Co.			4																		Abate. #3357	
	"			5																		"	
	State of Minnesota			6																			
	State of Minnesota			7																			

	Sold for Taxes	Valuations by School Districts as Equalized by Department of Taxation: District No. 1 Rate 111 Mills	District No. Rate Mills	District No. Rate Mills	District No. Rate Mills	District No. Rate Mills	District No. Rate Mills	Tax Including State Homestead ..... Mills	State Tax on Non-Homestead 4.07 Mills	Special Taxes	Total Taxes		Paid	When Paid Month Day Year	Number of Receipt	March Settlement 1948	June Settlement 1948	Penalty	November Settlement 1948	Penalty	Collections to First Monday in January 1949	Penalty	Delinquent on First Monday in January 1949	Total Delinquent Tax and Penalty	Remarks
		Dollars	Dollars	Dollars	Dollars	Dollars	Dollars	$ cts.	$ cts.	$ cts.	$ cts.					$ cts.	$ cts.	$ cts.	$ cts.	$ cts.	$ cts.	$ cts.	$ cts.	$ cts.	
1		7						130	02		132	1	PAID IN FULL APR 27 1948				260								
2		7						130	02		132	2	PAID IN FULL APR 27 1948												
3		5						94	02		96	3	2nd Half Paid OCT 30 1948 / 1st Half Paid JUL 15 1948		13171 / 10762		144		144						
4		5						94	02		96	4	2nd Half Paid OCT 30 1948 / 1st Half Paid JUL 15 1948												
5		5						94	02		96	5	2nd Half Paid OCT 30 1948 / 1st Half Paid JUL 15 1948												
6	SOLD FOR TAXES	7						130	02		132	6												132	
7		5						94	02		96	7	1st Half Paid JUN 30 1948 / 2nd Half Paid OCT 30 1948		8957 / 3166		48		48						
8		7						130	02		132	8	PAID IN FULL APR 20 1948		4739		132								
9		14						262	06		268	9	PAID IN FULL APR 30 1948		4837		402								
10		7						130	02		132	10	PAID IN FULL APR 30 1948												
11		5						94	02		96	11	2nd Half Paid OCT 30 1948 / 1st Half Paid JUL 15 1948		13171 / 10762		96		96						
12		5						94	02		96	12	2nd Half Paid OCT 30 1948 / 1st Half Paid JUL 15 1948												
13		7						130	02		132	13	PAID IN FULL JUN 14 1948		7478		132								
14		7						130	02		132	14												132	
15		7						130	02		132	15	PAID IN FULL MAY 20 1948		5352		132								
16		5						94	02		96	16	PAID IN FULL JUL 14 1948		10744		192								
17		5						94	02		96	17	PAID IN FULL JUL 14 1948												
18												18													
19												19													
20												20													
		110						2054	38		2092														

Assessment Roll and Tax List of Real Property in the Town of Crooked Lake,

Cass County, Minnesota, for Taxes for the Year 1947.

Form 4 C—Town Form, Unorganized

In Whose Name Assessed	To Whom Transferred		Description of Property: Subdivision	Sec. or Lot	Town or Block	Rng.	Number of Acres of Land: Acres	100ths	No. School District	Indicate Homestead Tax or No	Indicate Agricultural Tax or No	True and Full Valuations: Land Exclusive of Structures and Improvements	Buildings and Other Structures	Machinery Permanently Attached to Real Estate	Total True and Full Value	Assessed Valuations: Rural: Homestead Up to $4,000 20%	Rural: Over $4,000 and Non-Homestead 33⅓%	All Other: Homestead Up to $4,000 25%	All Other: Over $4,000 and Non-Homestead 40%	Machinery Permanently Attached to Real Estate 33⅓%	Total Assessed Value	Total Assessed Value as Equalized by the Board of Review	Final Equalized Value
	Tingdale Bros.	Roosevelt Trails										Dollars	Dollars	Dollars	Dollars	Dollars	Dollars	Dollars	Dollars	Dollars	Dollars	Dollars	Dollars
Lake Shore Improvement Co.				1	8	23				Un												Abate. #3387	
				2																			
Reinhart A. + Mathilda M. Bladorn				3	1	24																	
John H. + Margaret M. Bohanon ✓				4	2																		
Lake Shore Improvement Co.				5	3																		
"				6	4																		
"				7	5																	Abat. #3387	
Herbert W. + Minna Schauer				8	6																		
"				9	7																		
Lake Shore Improvement Co.				10	8																	Abate. #3387	
"				11	9																	"	
Theodore R. Hansen				12	1	25																	
"				13	2																		
"				14	3																		
"				15	4																		
"				16	5																		
"				17	6																		
"				18	7																		
"				19	8																		
"				20	9																		
			Outlot		a																		

State of Minnesota

Valuations by School Districts as Equalized by Department of Taxation

	Sold for Taxes	District No. Rate ... Mills	District No. Rate ... Mills	District No. Rate ... Mills	District No. Rate ... Mills	District No. Rate ... Mills	District No. Rate ... Mills	Tax including State Homestead ... Mills	State Tax on Non-Homestead 4.0 Mills	Special Taxes	Total Taxes		Paid	When Paid: Month Day Year	Number of Receipt	March Settlement 1948	June Settlement 1948	Penalty	November Settlement 1948	Penalty	Collections to First Monday in January 1949	Penalty	Delinquent on First Monday in January 1949	Total Delinquent Tax and Penalty	Remarks
		Dollars	Dollars	Dollars	Dollars	Dollars	Dollars	$ cts.	$ cts.	$ cts.	$ cts.					$ cts.	$ cts.	$ cts.	$ cts.	$ cts.	$ cts.	$ cts.	$ cts.	$ cts.	
1			5					94	02		96	1	1st Half Paid 2nd Half Paid	JUN 30 1948 OCT 30 1948	8957 11216		48		48						
2												2													
3			27					506	10		516	3	PAID IN FULL	JUN 14 1948	7448		516								
4			7					130	02		132	4												132	145
5			7					130	02		132	5	PAID IN FULL	MAY 20 1948	5354		135								
~~SOLD FOR TAXES~~			44					824	18		842	6	PAID IN FULL	JUL 14 1948	10242		918								
7			4					74	02		76	7	PAID IN FULL	JUL 14 1948											
8 ~~SOLD FOR TAXES~~			5					94	02		96	8	PAID IN FULL	AUG 25 1948											
~~SOLD FOR TAXES~~			5					94	02		96	9	PAID IN FULL	AUG 25 1948	11284				48	04					
10 SOLD FOR TAXES			4					74	02		76	10	1st Half Paid 2nd Half Paid	JUN 30 1948 OCT 30 1948	8957 11216		86		86						
11			5					94	02		96	11	1st Half Paid 2nd Half Paid	JUN 30 1948 OCT 30 1948											
12				H	6			122			122	12	Balance Paid Part Paid	SEP - 2 1948 JUL 15 1949											
13				H	6			122			122	13	Balance Paid Part Paid	SEP - 2 1948 JUL 15 1949											
14				H	6			122			122	14	Balance Paid Part Paid	SEP - 2 1948 JUL 15 1949											
15				H	6			122			122	15	Balance Paid Part Paid	SEP - 2 1948 JUL 15 1949	11270				1800						
16				H	6			122			122	16	Balance Paid Part Paid	SEP - 2 1948 JUL 15 1949	10760		1864								
17				H	6			122			122	17	Balance Paid Part Paid	SEP - 2 1948 JUL 15 1949											
18				H	133			2688			2688	18	Balance Paid Part Paid	SEP 13 1948 JUL											Rent Due 18.00
19				H	6			122			122	19	Balance Paid Part Paid	SEP - 2 1948 JUL 15 1949											
20				H	6			122			122	20	Balance Paid Part Paid	SEP - 2 1948 JUL 15 1949											
		H	181					3664																	
		R.H. 113						2114	44																
		113	181	294				5778			5822														

Assessment Roll and Tax List of Real Property in the Town of Crooked Lake, Cass County, Minnesota, for Taxes for the Year 1947.

Form 4 C

In Whose Name Assessed	To Whom Transferred	Description of Property: Subdivision	Sec. or Lot	Town or Block	Rng.	Number of Acres of Land: Acres	100ths	No. School District	Indefinite Description Sec. or No.	Indefinite Agricultural Land No.	True and Full Valuations: Land Exclusive of Structures and Improvements	Buildings and Other Structures	Machinery Permanently Attached to Real Estate	Total True and Full Value	Assessed Valuations: Rural: Homestead Up to $4,000 20%	Rural: Over $4,000 and Non-Homestead 33⅓%	All Other: Homestead Up to $4,000 25%	All Other: Over $4,000 and Non-Homestead 40%	Machinery Permanently Attached to Real Estate 33⅓%	Total Assessed Value	Total Assessed Value as Equalized by the Board of Review	Final Equalized Value
											Dollars	Dollars	Dollars	Dollars	Dollars	Dollars	Dollars	Dollars	Dollars	Dollars	Dollars	Dollars
W. E. + Hilda Hilden		Towana Heights	1					249														
Frank E. Evarts's int. + R. C. Riedesel's int.			2																			
J. S. + Christine M. Chastek			3																			
Earl O. Miller		From NW cor. run E. 180' then S to road, then W + S to starting pt.	4																			
Oscar Popken		Balance of	4																			
"			5																			
"			6																			
Ernest F. Meinke ✓			8																			
Oscar Popken			7																			
"			8																			
"			9																			
Russell W. Hunt			10																			
Oscar Popken			11																			
"			12																			
"			13																			
R. C. Riedesel + F. E. Evarts		E. 79' x 92' of Outlot	A																			
W. E. + Hilda Hilden		Outlot A less E. 79' x 92'																				
Lina Meinke		Outlot	B																			
Roy + Althea Betzer ✓		"	C																			
			19																			
			20																			

Cass County, Minnesota, for Taxes for the Year 1947.

Sold for Taxes	Valuations by School Districts as Equalized by Department of Taxation: District No. 249 Rate 42.7 Mills	District No. 1 Rate 42.7 Mills	District No. ..... Rate ..... Mills	District No. ..... Rate ..... Mills	District No. ..... Rate ..... Mills	District No. ..... Rate ..... Mills	Tax including State Homestead ..... Mills	State Tax on Non-Homestead 4.7 Mills	Special Taxes	Total Taxes	Paid	When Paid: Month Day Year	Number of Receipt	March Settlement 1948	June Settlement 1948	Penalty	November Settlement 1948	Penalty	Collections to First Monday in January 1949	Penalty	Delinquent on First Monday in January 1949	Total Delinquent Tax and Penalty	Remarks
	Dollars	Dollars	Dollars	Dollars	Dollars	Dollars	$ cts.	$ cts.	$ cts.	$ cts.				$ cts.	$ cts.	$ cts.	$ cts.	$ cts.	$ cts.	$ cts.	$ cts.	$ cts.	
1		10					202	04		206	PAID IN FULL	JUN 18 1948	8159		20 ✓								
2		92					1860	38		1898	PAID IN FULL	APR 27 1948	4657		186 ✓								
3		125					2526	50		2576	PAID IN FULL	APR 22 1948	4687		252 ✓								
4		10					202	04		206	PAID IN FULL	APR 27 1948											
5		82					1658	34		1692	PAID IN FULL	APR 27 1948	4791		169 ✓								
6		10					202	04		206	PAID IN FULL	APR 27 1948	4791		41 ✓								
7		10					202	04		206	PAID IN FULL	APR 27 1948											
8		47					950	20		970											970	1067	
9		10					202	04		206	PAID IN FULL	APR 27 1948	4791		41 ✓								
10		10					202	04		206	PAID IN FULL	APR 27 1948											
11		10					202	04		206	PAID IN FULL	APR 21 1948	4583		20 ✓								
12		10					202	04		206	PAID IN FULL	APR 27 1948											
13		10					202	04		206	PAID IN FULL	APR 27 1948	4791		61 ✓								
14		10					202	04		206	PAID IN FULL	APR 27 1948											
15	30						562	12		574	PAID IN FULL	APR 27 1948	4657		47 ✓								
16	125						2340	50		2390	PAID IN FULL	JUN 18 1948	8159		239 ✓								
17	142						2658	58		2716	PAID IN FULL	JUN 18 1948	8166		271 ✓								
18	38						712	16		728											728	801	
19																							
20																							
	335	446	781				9014 / 6272																
							15286	318		15604													

Assessment Roll and Tax List of Real Property in the Town of Crooked Lake, Cass County, Minnesota, for Taxes for the Year 1947.

Form 4 C

In Whose Name Assessed	To Whom Transferred	Description of Property: Subdivision	Sec. or Lot	Town or Block	Rng.	Number of Acres of Land: Acres	Mills	No. School District	Indebtedness Apportioned to Tax in Ba	Indebtedness Apportioned to Tax in No	True and Full Valuations: Land Exclusive of Structures or Improvements	Buildings and Other Structures	Machinery Permanently Attached to Real Estate	Total True and Full Value	Assessed Valuations: Rural: Homestead Up to $4,000 20%	Rural: Over $4,000 and Non-Homestead 33⅓%	All Other: Homestead Up to $3,000 25%	All Other: Over $4,000 and Non-Homestead 40%	Machinery Permanently Attached to Real Estate 33⅓%	Total Assessed Value	Total Assessed Value as Equalized by Board of Review	Final Equalized Value	Remarks
											Dollars	Dollars	Dollars	Dollars	Dollars	Dollars	Dollars	Dollars	Dollars	Dollars	Dollars	Dollars	
State of Minnesota			1					47															
Walter E. ~~A.~~ Hanson			2																				
"			3																				
"			4																				
"			5																				
Wilbur + Sylvia Mitchell			6																				
"			7																				
H. S. Fowler			8																				
Lavritz C. + Helena R. Hanson			9																				
"			10																				
"			11																				
"			12																				
"			13																				
"			14																				
"			15																				
"			16																				
"			17																				
"			18																				
"			19																				
"			20																				

Valuations by School Districts as Equalized by Department of Taxation: ~~Crooked~~ District No. ..... Rate ..... Mills; District No. ..... Rate ..... Mills; District No. ..... Rate ..... Mills; District No. ..... Rate ..... Mills

	Sold for Taxes	District ~~Crooked~~ No. ..... Rate ..... Mills (Dollars)	District No. ..... Rate ..... Mills (Dollars)	District No. ..... Rate ..... Mills (Dollars)	District No. ..... Rate ..... Mills (Dollars)	Tax including State Homestead ..... Mills ($ cts.)	State Tax on Non-Homestead 4.07 Mills ($ cts.)	Special Taxes ($ cts.)	Total Taxes ($ cts.)		Paid	When Paid (Month Day Year)	Number of Receipt	March Settlement 1948 ($ cts.)	June Settlement 1948 ($ cts.)	Penalty ($ cts.)	November Settlement 1948 ($ cts.)	Penalty ($ cts.)	Collections to First Monday in January 1949 ($ cts.)	Penalty ($ cts.)	Delinquent on First Monday in January 1949 ($ cts.)	Total Delinquent Tax and Penalty ($ cts.)	Remarks
1										1													
2		13				244	06		250	2	PAID IN FULL	MAY 20 1948											
3		13				244	06		250	3	PAID IN FULL	MAY 20 1948	5238		25 10								
4		13				244	06		250	4	PAID IN FULL	MAY 20 1948											
5		97				1722	38		1760	5	PAID IN FULL	MAY 20 1948											
6		100				1872	40		1912	6											1912	8 21 03	
7		25				468	10		478	7											478	9 5 76	
8	SOLD FOR TAXES	57				1066	24		1090	8	PAID IN FULL	JUL 15 1948	10764		10 90								
9	SOLD FOR TAXES	13				244	06		250	9	1st Half Paid	MAY 12 1948											
10	SOLD FOR TAXES	13				244	06		250	10	2nd Half Paid	OCT 30 1948											
11	SOLD FOR TAXES	13				244	06		250	11	1st Half Paid	MAY 12 1948											
12	SOLD FOR TAXES	13				244	06		250	12	2nd Half Paid	OCT 30 1948											
13	SOLD FOR TAXES	13				244	06		250	13	1st Half Paid	MAY 12 1948											
14	SOLD FOR TAXES	13				244	06		250	14	2nd Half Paid	OCT 30 1948											
15	SOLD FOR TAXES	108				2020	44		2064	15	1st Half Paid	MAY 12 1948	12447		24 07								
16	SOLD FOR TAXES	13				244	06		250	16	2nd Half Paid	OCT 30 1948											
17	SOLD FOR TAXES	13				244	06		250	17	1st Half Paid	MAY 12 1948											
18	SOLD FOR TAXES	13				244	06		250	18	2nd Half Paid	OCT 30 1948											
19	SOLD FOR TAXES	13				244	06		250	19	1st Half Paid	MAY 12 1948											
20	SOLD FOR TAXES	13				244	06		250	20	2nd Half Paid	OCT 30 1948											
		564				10564	240		10804														

Assessment Roll and Tax List of Real Property in the Town of Crooked Lake, Cass County, Minnesota, for Taxes for the Year 1947.

Form: 4 C Miller-Davis Company, Minneapolis

In Whose Name Assessed	To Whom Transferred	Description of Property: Subdivision	Sec. or Lot	Town or Block	Rng.	Number of Acres of Land: Acres	100ths	No. School District	Indefinite Description Twp.	Indefinite Description Rng.	True and Full Valuations: Land Exclusive of Structures and Improvements (Dollars)	Buildings and Other Structures (Dollars)	Machinery Permanently Attached to Real Estate (Dollars)	Total True and Full Value (Dollars)	Assessed Valuations, Rural: Homestead Up to $4,000 20% (Dollars)	Rural: Over $4,000 and Non-Homestead 33⅓% (Dollars)	All Other: Homestead Up to $3,000 25% (Dollars)	All Other: Over $4,000 and Non-Homestead 40% (Dollars)	Machinery Permanently Attached to Real Estate 33⅓% (Dollars)	Total Assessed Value (Dollars)	Total Assessed Value as Equalized by the Board of Review (Dollars)	Final Equalized Value (Dollars)
		Roosevelt Lake Heights																				
Lawitz C. + Helene R. Hanson			21					267														
Wolfgang Frank + Anna Panucka			22																			
Wolfgang F. Panucka			23																			
Wolfgang Frank + Anna Panucka			24																			
~~Elmer O. Fletcher~~ Wolfgang F. + Anna Panucka			25																			
— " "			26																			
~~A. H. Rice~~ K. E. Nygren			27																			
Elmer O. Fletcher	State of Minnesota		28																			
Maurice M. + Ella Buckler			29																			
~~Elmer O. Fletcher~~ Lawitz C. + Helene R. Hanson		S½ of Outlet A																				
Lawitz C. + Helene R. Hanson		N½ " "																				

Valuations by School Districts as Compiled by Department of Taxation: District No. ..... Rate ..... Mills; District No. ..... Rate ..... Mills; District No. ..... Rate ..... Mills; District No. ..... Rate ..... Mills; District No. ..... Rate ..... Mills

Sold for Taxes	Valuations by School Districts (Dollars)	Tax including State Homestead ..... Mills ($ cts.)	State Tax on Non-Homestead 4.7 Mills ($ cts.)	Special Taxes ($ cts.)	Total Taxes ($ cts.)		Paid	When Paid (Month Day Year)	Number of Receipt	March Settlement 1948 ($ cts.)	June Settlement 1948 ($ cts.)	Penalty	November Settlement 1948 ($ cts.)	Penalty	Collections to First Monday in January 1949	Penalty	Delinquent on First Monday in January 1949	Total Delinquent Tax and Penalty	Remarks
						1	2nd Half Paid; 1st Half Paid	OCT 30 1948	12499										
	10	1.88	.04		1.92	2	1st Half Paid; 2nd Half Paid	OCT 30 1948	12500										
	10	1.88	.04		1.92	3	1st Half Paid; 2nd Half Paid	OCT 30 1948	8983 12319		835		83						
	67	12.54	.28		12.82	4	1st Half Paid; 2nd Half Paid	OCT 30 1948											
	10	1.88	.04		1.92	5	PAID IN FULL	JUL 23 1948	11062				34	08					
	10	1.88	.04		1.92	6	PAID IN FULL	JUL 23 1948											
	52	9.74	.22		9.96	7	PAID IN FULL	JUN 18 1948	8160		996								
	10	1.88	.04		1.92	8	Forfeited												1.92 Cancelled
	53	9.97	.27		10.14	9	PAID IN FULL	APR 27 1948	4799		1014								
						10													
	10	1.88	.04		1.92	11	PAID IN FULL; 1st Half Paid	AUG - 9 1948; MAY 12 1948	11191				19	05					
	10	1.88	.04		1.92	12	2nd Half Paid	OCT 30 1948	12474				96						
						13													
						14													
						15													
						16													
						17													
						18													
						19													
						20													
	351	47.24	1.04		48.28														

Assessment Roll and Tax List of Real Property in the Town of Crooked Lake,

Form 4 C. MILLER-DAVIS COMPANY, MINNEAPOLIS

IN WHOSE NAME ASSESSED	TO WHOM TRANSFERRED	DESCRIPTION OF PROPERTY: SUBDIVISION (Roosevelt Soo (Lot 2 except N.440' Sec. 27-139-26))	Sec. of Lot	Town of Block	Reg.	Number of Acres of Land: Acres	100ths	No. School District	Inflexible Homestead Tax or No	Inflexible Non-Homestead Tax or No	TRUE AND FULL VALUATIONS: LAND Exclusive of Structures and Improvements (Dollars)	BUILDINGS and Other Structures (Dollars)	MACHINERY Permanently Attached to Real Estate (Dollars)	TOTAL True and Full Value (Dollars)	ASSESSED VALUATIONS: RURAL: Homestead Up to $4,000 20% (Dollars)	RURAL: Over $4,000 and Non-Homestead 33⅓% (Dollars)	ALL OTHER: Homestead Up to $4,000 25% (Dollars)	ALL OTHER: Over $4,000 and Non-Homestead 40% (Dollars)	ALL OTHER: MACHINERY Permanently Attached to Real Estate 33⅓% (Dollars)	TOTAL ASSESSED VALUE (Dollars)	Total Assessed Value as Equalized by the Board of Review (Dollars)	FINAL EQUALIZED VALUE (Dollars)
Barlow Realty Co.			1	1				764														
"			2																			
Neuman Hanson ½ + John + Myriam Gugette ½			3																			
"			4																			
"			5																			
"			6																			
Carl O. + Agnes V. Eklund			7																			
Chas. M. + Amanda Dittrich			8																			
"			9																			
"			10																			
"			11																			
"			12																			
"			13																			
State of Minnesota			14	1	2																	
State of Minnesota			15	2																		
State of Minnesota			16	1	3																	
~~State of Minnesota~~ William Henry Aurandt			2																			
State of Minnesota			18	3																		
State of Minnesota			19	4																		
State of Minnesota			20	5																		

VALIDATIONS BY SCHOOL DISTRICTS AS APPROVED BY DEPARTMENT OF TAXATION

	SOLD FOR TAXES	District No. ..... Rate ..... Mills (Dollars)	District No. ..... Rate ..... Mills (Dollars)	District No. ..... Rate ..... Mills (Dollars)	District No. ..... Rate ..... Mills (Dollars)	District No. ..... Rate ..... Mills (Dollars)	Tax including State Homestead ..... Mills ($ cts.)	State Tax on Non-Homestead 4.7 Mills ($ cts.)	SPECIAL TAXES ($ cts.)	TOTAL TAXES ($ cts.)	PAID	WHEN PAID (Month Day Year)	Number of Receipt	March Settlement 1948 ($ cts.)	June Settlement 1948 ($ cts.)	Penalty ($ cts.)	November Settlement 1948 ($ cts.)	Penalty ($ cts.)	Collections to First Monday in January 1949 ($ cts.)	Penalty ($ cts.)	Delinquent as First Monday in January 1949 ($ cts.)	Total Delinquent Tax and Penalty ($ cts.)	REMARKS
1		9					168	04		172	PAID IN FULL	JUN 15 1948											
2		9					168	04		172	PAID IN FULL	JUN 15 1948	7688		2445								
3		9					168	04		172	PAID IN FULL	JUL 1 1948											
4		9					168	04		172	PAID IN FULL	JUL 1 1948	8972		782								
5		11					206	04		210	PAID IN FULL	JUL 1 1948											
6		12					224	04		228	PAID IN FULL	JUL 1 1948											
7		24					450	10		460	PAID IN FULL	MAY 20 1948	5241		460								
8		13					244	06		250	PAID IN FULL	MAY 18 1948											
9		11					206	04		210	PAID IN FULL	MAY 18 1948											
10		11					206	04		210	PAID IN FULL	MAY 18 1948											
11		11					206	04		210	PAID IN FULL	MAY 18 1948	62		2.65								
12		11					206	04		210	PAID IN FULL	MAY 18 1948											
13		9					168	04		172	PAID IN FULL	MAY 18 1948											
14																							
15																							
16																							
17																							
18																							
19																							
20																							
		149					2788	60		2848													

Assessment Roll and Tax List of Real Property in the Town of Crooked Lake, Cass County, Minnesota, for Taxes for the Year 1947.

Form 4 C—WILLIAM-BANE COMPANY, MINNEAPOLIS

	IN WHOSE NAME ASSESSED	TO WHOM TRANSFERRED	DESCRIPTION OF PROPERTY: SUBDIVISION	Sec. or Lot	Town or Block	Rng.	Number of Acres of Land: Acres	Number of Acres of Land: Mills	No. School District	Indicate Homestead Yes or No	Indicate Non-Homestead Total Tax or No	TRUE AND FULL VALUATIONS: LAND Exclusive of Structures and Improvements (Dollars)	BUILDINGS and Other Structures (Dollars)	MACHINERY Permanently Attached to Real Estate (Dollars)	TOTAL True and Full Value (Dollars)	ASSESSED VALUATIONS: RURAL: Homestead Up to $4,000 20% (Dollars)	RURAL: Over $4,000 and Non-Homestead 33⅓% (Dollars)	ALL OTHER: Homestead Up to $4,000 25% (Dollars)	ALL OTHER: Over $4,000 and Non-Homestead 40% (Dollars)	ALL OTHER: MACHINERY Permanently Attached to Real Estate 33⅓% (Dollars)	TOTAL ASSESSED VALUE (Dollars)	Total Assessed Value as Equalized by the Board of Review (Dollars)	FINAL EQUALIZED VALUE (Dollars)
			Roosevelt Soo																				
1	State of Minnesota			6	3				Un														
2	State of Minnesota			7																			
3	State of Minnesota			8																			
4	State of Minnesota			9																			
5	State of Minnesota			10																			
6	State of Minnesota			11																			
7	State of Minnesota			12																			
8	State of Minnesota			13																			
9	State of Minnesota			14																			
10	State of Minnesota			15																			
11	State of Minnesota			16																			
12																							
13																							
14																							
15																							
16																							
17																							
18																							
19																							
20																							

	SOLD FOR TAXES	VALUATIONS BY SCHOOL DISTRICTS AS EQUALIZED BY DEPARTMENT OF TAXATION: District No. ..... Rate ..... Mills (Dollars)	District No. ..... Rate ..... Mills (Dollars)	District No. ..... Rate ..... Mills (Dollars)	District No. ..... Rate ..... Mills (Dollars)	District No. ..... Rate ..... Mills (Dollars)	District No. ..... Rate ..... Mills (Dollars)	Tax including State Homestead .....Mills ($ cts.)	State Tax on Non-Homestead .....Mills ($ cts.)	SPECIAL TAXES ($ cts.)	TOTAL TAXES ($ cts.)		PAID	WHEN PAID: Month	Day	Year	Number of Receipt	March Settlement 1948 ($ cts.)	June Settlement 1948 ($ cts.)	Penalty ($ cts.)	November Settlement 1948 ($ cts.)	Penalty ($ cts.)	Collections to First Monday in January 1949 ($ cts.)	Penalty ($ cts.)	Delinquent on First Monday in January 1949 ($ cts.)	Total Delinquent Tax and Penalty ($ cts.)	REMARKS
1												1														
2												2														
3												3														
4												4														
5												5														
6												6														
7												7														
8												8														
9												9														
10												10														
11												11														
12												12														
13												13														
14												14														
15												15														
16												16														
17												17														
18												18														
19												19														
20												20														

Assessment Roll and Tax List of Real Property in the Town of Crooked Lake, Cass County, Minnesota, for Taxes for the Year 1947.

Form 4 C—WILLIS-BATES COMPANY, MINNEAPOLIS

In Whose Name Assessed	To Whom Transferred	Description of Property: Subdivision	Sec. or Lot	Town or Block	Rng.	Number of Area of Land: Acres	Hdth	No. School District	Indicate Homestead by Ho	Indicate Agricultural by Ag or Ac	True and Full Valuations: Land Exclusive of Structures and Improvements	Buildings and Other Structures	Machinery Permanently Attached to Real Estate	Total True and Full Value	Assessed Valuations: Rural: Homestead Up to $4,000 20%	Rural: Over $4,000 and Non-Homestead 33⅓%	All Other: Homestead Up to $4,000 25%	All Other: Over $4,000 and Non-Homestead 40%	Machinery Permanently Attached to Real Estate 33⅓%	Total Assessed Valuation	Total Assessed Valuation Equalized by Board of Review	Final Equalized Value
		Tingdale Bros' Lake Roosevelt Shores (E½ of lot 6, Lots 4+5, Sec 14, E½ of NE¼, Lots 1+2 Sec 23-139-26)																				
Bear Ridge Land Co.		1						Ten													Abate. # 3339	
"		2																				
"		3																				
Harold C. + Grace M. Ellers	~~Amanda McCaskey~~ + Howard + Lucy C. Ellers	4																				
"	~~Erick + Jessie~~	5																				
"	~~Percy Cone to Arnold Sandgard~~	6																				
Harold C. + Grace M. Ellers	~~Grant Hordahl~~ + Howard + Lucy C. Ellers	7																				
Fred J. Ruppert		8																				
"		9																				
Arvid Peterson		10																				
"		11																				
Bear Ridge Land Co.	Mabel M. Way	12																				
Geo. H. + Marcella V. Seesmer		13																				
Bear Ridge Land Co.		14																			Abate. # 3339	
"		15																				
Wm. E. + Loretta M. Anderson		16																				
Lloyd William Hammerstrom		17																			Abate. # 3339	
"		18																				
Bear Ridge Land Co.		19																				
		20																				

Sold for Taxes	Valuations by School Districts as Equalized by Department of Taxation: District No. Rate Mills	District No. Rate Mills	District No. Rate Mills	District No. Rate Mills	Tax including State Homestead Mills	State Tax on Non-Homestead 4.8 Mills	Special Taxes	Total Taxes		Paid	When Paid: Month Day Year	Number of Receipt	March Settlement 1948	June Settlement 1948	Penalty	November Settlement 1948	Penalty	Collections to First Monday in January 1949	Penalty	Delinquent on First Monday in January 1949	Total Delinquent Tax and Penalty	Remarks
	Dollars	Dollars	Dollars	Dollars	$ cts.	$ cts.	$ cts.	$ cts.														
		13			244	06		250	1	1st Half Paid 2nd Half Paid	JUN 30 1948 OCT 30 1948	8959		250		250						
		13			244	06		250	2	1st Half Paid 2nd Half Paid	JUN 30 1948 OCT 30 1948	10102										
		13			244	06		250	3	PAID IN FULL	JUN 30 1948	8960		250								
		13			244	06		250	4	PAID IN FULL	JUN 30 1948	8961		250								
		17			318	06		324	5	PAID IN FULL	MAY - 5 1948											
	H	45			842			842	6	PAID IN FULL	MAY - 5 1948											
	H	286			5352			5352	7	PAID IN FULL	MAY - 5 1948	6583		6804								
		15			280	06		286	8	PAID IN FULL	MAY - 5 1948											
		15			280	06		286	9	PAID IN FULL	JUL 15 1948											
		15			280	06		286	10	PAID IN FULL	JUL 15 1948	10754		570								
	H	25			468			468	11	PAID IN FULL	APR - 6 1948											
	H	9			168			168	12	PAID IN FULL	APR - 6 1948	4321		630								
		15			280	06		286	13	PAID IN FULL	JUL 14 1948	10239		286								
SOLD FOR TAXES		62			1160	26		1186	14												1186	
		11			206	04		210	15	PAID IN FULL	JUN 30 1948	8960		210								
		11			206	04		210	16	PAID IN FULL	JUL 24 1948	10922				210	04					
		43			804	18		822	17	PAID IN FULL	JUN 4 1948	6651		822								
		11			206	04		210	18	PAID IN FULL	JUN 30 1948	8960		210								
		11			206	04		210	19												210	231
		11			206	04		210	20												210	231
	H	565																				
		289																				
		654			12738	148		12356														

Assessment Roll and Tax List of Real Property in the Town of Crooked Lake, Cass County, Minnesota, for Taxes for the Year 1947.

Form 4 C — MILLER-DAVIS COMPANY, MINNEAPOLIS

In Whose Name Assessed	To Whom Transferred	Description of Property: Subdivision	Sec. or Lot	Town or Block	Reg	Number of Acres of Land: Acres	100ths	No. School District	Indicate Homestead by Yes or No	Indicate Agricultural by Yes or No	True and Full Valuations: Land Exclusive of Structures and Improvements	Buildings and Other Structures	Machinery Permanently Attached to Real Estate	Total True and Full Value	Assessed Valuations: Rural: Homestead Up to $4,000 20%	Rural: Over $4,000 and Non-Homestead 33⅓%	All Other: Homestead Up to $4,000 25%	All Other: Over $4,000 and Non-Homestead 40%	Machinery Permanently Attached by Real Estate 33⅓%	Total Assessed Value	Total Assessed Value as Equalized by the Board of Review	Final Equalized Value	Remarks
											Dollars	Dollars	Dollars	Dollars	Dollars	Dollars	Dollars	Dollars	Dollars	Dollars	Dollars	Dollars	
Bear Ridge Land Co.			1	21				Un													Abate.	#3339	
Leo. H. + Wanda H. Brousseau			2	22																			
~~Bear Ridge Land Co~~	Clemens M. + Mary Hageman		3	23																			
"	"	"	4	24																			
Arne + Elsey Sandberg			5	25																			
"	"		6	26																			
"	"		7	27																			
Alfred E. Jones	S. Karp		8	28																			
~~Bear Ridge Land Co.~~	"	"	9	29																			
"	"	"	10	30																			
Charlie Jensen Burnes + Jennie Burnes			11	31																			
"			12	32																			
"			13	33																			
Clyde + Ruth Housley			14	34																			
Leonard P. + Cecelia A. Sillen			15	35																			
"			16	36																			
"			17	37																			
David H. + Lulu D. James			18	38																			
Bear Ridge Land Co.	Justin J. + [illegible]		19	39																	Abate.	#3339	
"	"		20	40																	"	"	

Valuations by School Districts as Equalized by Department of Taxation: Agricultural Non-Homestead 4.4 Mills

	Sold for Taxes	District No. ..... Rate ..... Mills	District No. ..... Rate ..... Mills	District No. ..... Rate ..... Mills	District No. ..... Rate ..... Mills	District No. ..... Rate ..... Mills	Tax including State Homestead ..... Mills	State Tax on Non-Homestead	Special Taxes	Total Taxes		Paid	When Paid: Month	Day	Year	Number of Receipt	March Settlement 1948	June Settlement 1948	Penalty	November Settlement 1948	Penalty	Collections to First Monday in January 1949	Penalty	Delinquent on First Monday in January 1949	Total Delinquent Tax and Penalty	Remarks
		Dollars	Dollars	Dollars	Dollars	Dollars	$ cts.	$ cts.	$ cts.	$ cts.							$ cts.	$ cts.	$ cts.	$ cts.	$ cts.	$ cts.	$ cts.	$ cts.	$ cts.	
1		11					206	04		210	1	PAID IN FULL	JUN 30	1948		$9.40		2.10								
2		15					280	06		286	2	PAID IN FULL	APR 30	1948		4.82		2.86								
3		58					1086	24		1110	3	PAID IN FULL	SEP 13	1948		115.15				13.60	41					
4		13					244	06		250	4	PAID IN FULL	SEP 13	1948												
5		13					244	06		250	5	PAID IN FULL	MAY 20	1948												
6		13					244	06		250	6	PAID IN FULL	MAY 20	1948												
7		75					1404	30		1434	7	PAID IN FULL	MAY 20	1948		52.33		21.84								
8		13					244	06		250	8	PAID IN FULL	MAY 20	1948												
9		13					244	06		250	9	PAID IN FULL	NOV 24	1948												
10		23					430	10		440	10	PAID IN FULL	MAY 24	1948		5.50		6.90								
11		13					244	06		250	11	PAID IN FULL	MAY 26	1948												
12		13					244	06		250	12	PAID IN FULL	MAY 26	1948		56.49		33.10								
13		147					2750	60		2810	13	PAID IN FULL	MAY 26	1948												
14		13					244	06		250	14	PAID IN FULL	MAR 22	1948												
15		13					244	06		250	15	PAID IN FULL	MAR 22	1948												
16		13					244	06		250	16	PAID IN FULL	MAR 22	1948		37.48	10.00									
17		13					244	06		250	17	PAID IN FULL	MAR 22	1948												
18	SOLD FOR TAXES	13					244	06		250	18													2.50		Take the $
19		10					188	04		192	19	Part Paid Balance Paid	MAR 7 APR 8	1948 1948				8.84								
20		10					188	04		192	20	Part Paid Balance Paid	MAR 7 APR 8	1948 1948		7.47 9.33		1.00								
		5705					9460	214		9674																

Assessment Roll and Tax List of Real Property in the Town of Crooked Lake,

Form 4 C

In Whose Name Assessed	To Whom Transferred		Description of Property: Subdivision	Sec. or Lot	Town or Block	Rng.	Number of Acres of Land: Acres	100ths	No. School District	Indicate Homestead Yes or No	Indicate Rural Additional Yes or No	True and Full Valuations: Land Exclusive of Structures and Improvements	Buildings and Other Structures	Machinery Permanently Attached to Real Estate	Total True and Full Value	Assessed Valuations: Rural: Homestead Up to $4,000 20%	Over $4,000 and Non-Homestead 33⅓%	All Other: Homestead Up to $4,000 25%	Over $4,000 and Non-Homestead 40%	Machinery Permanently Attached to Real Estate 33⅓%	Total Assessed Value	Total Assessed Value as Equalized by the Board of Review	Final Equalized Value	Remarks
			Tingdale Bros. Lake Roosevelt Shores									Dollars	Dollars	Dollars	Dollars	Dollars	Dollars	Dollars	Dollars	Dollars	Dollars	Dollars	Dollars	
Bear Ridge Land Co.	Jackie J. + Emma Prokich	1					41		47													Abate. #3339		
"	"	2					42															"		
"	"	3					43															"		
Tiels Hart + Della Grace Roguslie		4					44																	
"		5					45																	
~~Bear Ridge Land Co.~~	Donald A. + Mildred E. Jegewske	6					46															Abate. #3339		
Albert E. + Ruth E. Lange		7					47																	
"		8					48																	
Ella Sommer + Lorraine Siniff		9					49																	
Bear Ridge Land Co.		10					50															Abate. #3339		
"		11					51															"		
"		12					52															"		
"		13					53																	
"		14					54																	
"		15					55																	
Herman Sommers		16					56																	
Albert E. + Ruth E. Lange		17					57																	
"		18					58																	
~~Bear Ridge Land Co.~~	Donald A. + Mildred E. Jegewske	19					59																	
Tiels Hart + Della Grace Roguslie		20					60																	

Valuations by School Districts as Equalized by Department of Taxation

Sold for Taxes	District No. ..... Rate ..... Mills	District No. ..... Rate ..... Mills	District No. ..... Rate ..... Mills	District No. ..... Rate ..... Mills	District No. ..... Rate ..... Mills	District No. ..... Rate ..... Mills	Tax including State Homestead ..... Mills	State Tax on Non-Homestead 4.7 Mills	Special Taxes	Total Taxes	Paid	When Paid	Number of Receipt	March Settlement 1948	June Settlement 1948	Penalty	November Settlement 1948	Penalty	Collections to First Monday in January 1949	Penalty	Delinquent on First Monday in January 1949	Penalty	Total Delinquent Tax and Penalty	Remarks
	Dollars	Dollars	Dollars	Dollars	Dollars	Dollars	$ cts.	$ cts.	$ cts.	$ cts.		Month Day Year		$ cts.	$ cts.	$ cts.	$ cts.	$ cts.	$ cts.	$ cts.	$ cts.	$ cts.	$ cts.	
	10						1.88	04		1.92	Part Paid	MAR 31 1948												~~Bal. due 1.55~~
	10						1.88	04		1.92	Balance Paid	APR - 9 1948	14147		1.92									
	10						1.88	04		1.92	Part Paid	MAR 31 1948	14337		1.92									
	43						8.04	18		8.22	Balance Paid	APR - 9 1948					5.12							
	17						3.18	06		3.24	2nd Half Paid	OCT 6 - 1948	18113											
											1st Half Paid	JUN 14 1948												
	10						1.88	04		1.92	2nd Half Paid	OCT 6 - 1948	18119		5.73									
											1st Half Paid	JUN 14 1948												
	10						1.88	04		1.92	PAID IN FULL	NOV - 8 1948	18831						1.92	.15				
SOLD FOR TAXES	12						2.24	04		2.28	PAID IN FULL	JUL 27 1948	10094											
SOLD FOR TAXES	12						2.24	04		2.28	PAID IN FULL	JUL 27 1948	10094											
	153						28.67	57		29.24	2nd Half Paid	OCT 11 1948	18766		14.62		14.62	.09						
											1st Half Paid	JUN 16 1948												
	10						1.88	04		1.92	PAID IN FULL	JUL 20 1948	10940		1.92	.03								
	10						1.88	04		1.92													1.92	.11
	10						1.88	04		1.92													1.92	.11
	10						1.88	04		1.92													1.92	.11
	10						1.88	04		1.92													1.92	.11
	10						1.88	04		1.92													1.92	.11
SOLD FOR TAXES	10						1.88	04		1.92														
~~SOLD FOR TAXES~~	10						1.88	04		1.92	PAID IN FULL	JUL 27 1948	10094											
	10						1.88	04		1.92	PAID IN FULL	JUL 27 1948	10094				3.84	.17						
	10						1.88	04		1.92	PAID IN FULL	NOV - 8 1948	18831						1.92	.15				
											2nd Half Paid	OCT 6 - 1948												
	10						1.88	04		1.92	1st Half Paid	JUN 14 1948	18119		.96		.96							
	387						72.57	1.54		74.06														

Assessment Roll and Tax List of Real Property in the Town of Crooked Lake, Cass County, Minnesota, for Taxes for the Year 1947.

Form 4 C — ALLEN-BATES COMPANY, MINNEAPOLIS

In Whose Name Assessed	To Whom Transferred	Description of Property: Subdivision	Sec. or Lot	Town or Block	Rng.	Number of Acres of Land: Acres	100ths	No. School District	Inflammable Homestead Yes or No	Inflammable Land Yes or No	True and Full Valuations: Land Exclusive of Structures and Improvements (Dollars)	Buildings and Other Structures (Dollars)	Machinery Permanently Attached to Real Estate (Dollars)	Total True and Full Value (Dollars)	Assessed Valuations: Rural: Homestead Up to $4,000 20% (Dollars)	Rural: Over $4,000 and Non-Homestead 33⅓% (Dollars)	All Other: Homestead Up to $4,000 25% (Dollars)	All Other: Over $4,000 and Non-Homestead 40% (Dollars)	All Other: Machinery Permanently Attached to Real Estate 33⅓% (Dollars)	Total Assessed Value (Dollars)	Total Assessed Value as Equalized by the Board of Review (Dollars)	Final Equalized Value (Dollars)
	Dingdale Bros. Lake Roosevelt Shores																					
Niels Hart + Dulla Grace Ragnlie		1	61					4M														
~~Bear Ridge Land Co.~~ Justin J. + Anna Jerlick		2	62																			
"		3	63																			
"		4	64																			
"		5	65																			
"		6	66																			
David T. + Lulu I. James		7	67																			
Leonard P. + Cecelia A. Gillen		8	68																			
"		9	69																			
"		10	70																			
Clyde + Ruth Housley		11	71																			
C. Jensen Burnes + Jennie Burnes		12	72																			
"		13	73																			
"		14	74																			
~~Bear Ridge Land Co.~~ Alfred E. + Agnes S. Karpe		15	75																			
"		16	76																			
Anna + Eby Sandberg		17	77																			
"		18	78																			
"		19	79																			
"		20	80																			

Valuations by School Districts as Equalized by Department of Taxation: District ~~Cass Lake~~ Walker No. ..... Rate ..... Mills; District No. ..... Rate ..... Mills; District No. ..... Rate ..... Mills; District No. ..... Rate ..... Mills; District No. ..... Rate ..... Mills; District No. ..... Rate ..... Mills

	Sold for Taxes	Valuations by School Districts (Dollars)	Tax including State Homestead ..... Mills ($ cts.)	State Tax on Non-Homestead 407 Mills ($ cts.)	Special Taxes ($ cts.)	Total Taxes ($ cts.)		Paid	When Paid (Month Day Year)	Number of Receipt	March Settlement 1948 ($ cts.)	June Settlement 1948 ($ cts.)	Penalty	November Settlement 1948	Penalty	Collections to First Monday in January 1949	Penalty	Delinquent on First Monday in January 1949	Total Delinquent Tax and Penalty	Remarks
1		10	188	04		192	1	2nd Half Paid 1st Half Paid	OCT 6 - 1948 JUN 14 1948	2479		96		96						
2		10	188	04		192	2	Part Paid Balance Paid	MAR 31 1948 APR - 8 1948											
3		10	188	04		192	3	Part Paid Balance Paid	MAR 31 1948 APR - 8 1948			95								
4		10	188	04		192	4	Part Paid Balance Paid	MAR 31 1948 APR - 8 1948	4373										
5		10	188	04		192	5	Part Paid Balance Paid	MAR 31 1948 APR - 8 1948											
6		10	188	04		192	6	Part Paid Balance Paid	MAR 31 1948 APR - 8 1948											
7	SOLD FOR TAXES	10	188	04		192	7												192	
8		10	188	04		192	8	PAID IN FULL	MAR 22 1948											
9		10	188	04		192	9	PAID IN FULL	MAR 22 1948											
10		10	188	04		192	10	PAID IN FULL	MAR 22 1948	3747	768									
11		10	188	04		192	11	PAID IN FULL	MAR 22 1948											
12		10	188	04		192	12	PAID IN FULL	MAY 26 1948											
13		10	188	04		192	13	PAID IN FULL	MAY 26 1948	5449		538								
14		8	150	04		154	14	PAID IN FULL	MAY 25 1948											
15		8	150	04		154	15	PAID IN FULL	MAY 24 1948	5668		286								
16		7	130	02		132	16	PAID IN FULL	MAY 24 1948											
17		7	130	02		132	17	PAID IN FULL	MAY 20 1948											
18		7	130	02		132	18	PAID IN FULL	MAY 20 1948	5233		572								
19		8	150	04		154	19	PAID IN FULL	MAY 20 1948											
20		8	150	04		154	20	PAID IN FULL	MAY 20 1948											
		183	3434	74		3508														

Assessment Roll and Tax List of Real Property in the Town of Crooked Lake, Cass County, Minnesota, for Taxes for the Year 1947.

Form 4 C · MILLER-DAVIS COMPANY, MINNEAPOLIS

	In Whose Name Assessed	To Whom Transferred	Description of Property: Subdivision	Sec. or Lot	Town or Block	Rng.	Number of Acres of Land: Acres	100ths	No. School District	Indicate Homestead Yes or No	Indicate Agricultural Land Yes or No	True and Full Valuations: Land Exclusive of Structures and Improvements (Dollars)	Buildings and Other Structures (Dollars)	Machinery Permanently Attached to Real Estate (Dollars)	Total True and Full Value (Dollars)	Assessed Valuations: Rural: Homestead Up to $4,000 20% (Dollars)	Rural: Over $4,000 but Not Homestead 33⅓% (Dollars)	All Other: Homestead Up to $4,000 25% (Dollars)	All Other: Over $4,000 but Not Homestead 40% (Dollars)	All Other: Machinery Permanently Attached to Real Estate 33⅓% (Dollars)	Total Assessed Value (Dollars)	Total Assessed Value as Equalized by the Board of Review (Dollars)	Final Equalized Value (Dollars)	Remarks
			Jingdale Bros. Lake Roosevelt Shores																					
	~~Bear Ridge Land Co.~~	Clemens M. + Mary Hagemon		81					Un															
	"	"		82																				
	Leo F. + Wanda H. Brousseau			83																				
	Bear Ridge Land Co.			84																			Abate #3339	
	"			85																			"	
	Lloyd William Hammerstrom			86																			"	
	"			87																			"	
	Jessie C. + Ruth Parker			88																				
	Bear Ridge Land Co.			89																				
	"			90																				
	Geo. H. + Marcella V. Tessmer			91																				
	Bear Ridge Land Co.	Mabel McWay		92																				
	Arvid Peterson			93																				
	"			94																				
	Fred J. Ruppert			95																				
	~~Harold C. + Grace M. Ehlers~~	~~Howard A. + Lucy C. Ehlers~~		96																				
	~~Bert Nordahl~~			97																				
	~~Oscar Carr + Nordahl~~			98																				
	~~Erich F. + Leocha~~	~~[illegible]~~		99																				
	~~Amanda McCauley~~	~~[illegible]~~		100																				

Valuations by School Districts as Certified by Department of Taxation

	Sold for Taxes	District No. ..... Rate ..... Mills	District No. ..... Rate ..... Mills	District No. ..... Rate ..... Mills	District No. ..... Rate ..... Mills	District No. ..... Rate ..... Mills	Tax including State Homestead ..... Mills	State Tax on Non-Homestead 4.0 Mills	Special Taxes	Total Taxes	Paid	When Paid (Month Day Year)	Number of Receipt	March Settlement 1948	June Settlement 1948	Penalty	November Settlement 1948	Penalty	Collections to First Monday in January 1949	Penalty	Delinquent on First Monday in January 1949	Total Delinquent Tax and Penalty	Remarks
		Dollars	Dollars	Dollars	Dollars	Dollars	$ cts.	$ cts.	$ cts.	$ cts.				$ cts.	$ cts.	$ cts.	$ cts.	$ cts.	$ cts.	$ cts.	$ cts.	$ cts.	
1		8					150	04		154	PAID IN FULL	SEP 13 1948	11515				308	09					
2		8					150	04		154	PAID IN FULL	SEP 13 1948											
3		8					150	04		154	PAID IN FULL	APR 30 1948	4832		154								
4		6					112	02		114	PAID IN FULL	JUN 30 1948	8960		114								
5		6					112	02		114											114 & 125		
6		7					130	02		132	PAID IN FULL	JUN 30 1948	8960		132								
7		7					130	02		132	PAID IN FULL	JUN 30 1948	8960		132								
8	SOLD FOR TAXES	10					188	04		192											192		
9		10					188	04		192	PAID IN FULL	JUN 30 1948	8960		384								
10		10					188	04		192	PAID IN FULL	JUN 30 1948											
11	SOLD FOR TAXES	10					188	04		192											192		
12		10					188	04		192	PAID IN FULL	JUL 14 1948	10239		192								
13		H 6					112			112	PAID IN FULL	APR - 6 1948	4327		224								
14		H 6					112			112	PAID IN FULL	APR - 6 1948											
15		10					188	04		192	PAID IN FULL	JUL 15 1948	10754		384								
16		10					188	04		192	PAID IN FULL	JUL 15 1948											
17		H 6					112			112	PAID IN FULL	MAY - 5 1948	4383		224								
18		H 6					112			112	PAID IN FULL	MAY - 5 1948											
19		10					188	04		192	PAID IN FULL	MAY - 5 1948											
20		10					188	04		192	PAID IN FULL	MAY - 5 1948											
		H 34																					
		140					2674	56		3130													
		164																					

Assessment Roll and Tax List of Real Property in the Town of Crooked Lake, Cass County, Minnesota, for Taxes for the Year 1947.

Form 4 C WILLIS-DAVIS COMPANY, MINNEAPOLIS

	IN WHOSE NAME ASSESSED	TO WHOM TRANSFERRED	DESCRIPTION OF PROPERTY: SUBDIVISION	Sec. or Lot	Town or Block	Rng.	Number of Acres of Land: Acres	100ths	No. School District	Indefinite Appropriation Tax or No	Indefinite Appropriation Tax or No	TRUE AND FULL VALUATIONS: LAND Exclusive of Structures and Improvements (Dollars)	BUILDINGS and Other Structures (Dollars)	MACHINERY Permanently Attached to Real Estate (Dollars)	TOTAL True and Full Value (Dollars)	ASSESSED VALUATIONS: RURAL: Homestead Up to $4,000 20% (Dollars)	RURAL: Over $4,000 and Non-Homestead 33⅓% (Dollars)	ALL OTHER: Homestead Up to $4,000 25% (Dollars)	ALL OTHER: Over $4,000 and Non-Homestead 40% (Dollars)	MACHINERY Permanently Attached to Real Estate 33⅓% (Dollars)	TOTAL ASSESSED VALUE (Dollars)	Total Assessed Value as Equalized by the Board of Review (Dollars)	FINAL EQUALIZED VALUE (Dollars)
		Tingdale Bros. Lake Roosevelt Shores																					
1	Bear Ridge Land Co.				101				241														
2	"				102																		
3	"				103																		
4	" Henry H. Young				104																		
5	Preston M. & Anna M. Eastman		Lot		a																		
6																							
7																							
8																							
9																							
10																							
11																							
12																							
13																							
14																							
15																							
16																							
17																							
18																							
19																							
20																							

	SOLD FOR TAXES	VALUATIONS BY SCHOOL DISTRICTS AS EQUALIZED BY DEPARTMENT OF TAXATION: District No. 241 Rate 122 Mills	District No. Rate Mills	District No. Rate Mills	District No. Rate Mills	District No. Rate Mills	District No. Rate Mills	Tax including State Homestead Mills (Dollars)	(cts.)	State Tax on Non-Homestead 4.0 Mills (Dollars)	(cts.)	SPECIAL TAXES ($)	(cts.)	TOTAL TAXES ($)	(cts.)		PAID	WHEN PAID (Month Day Year)	Number of Receipt	March Settlement 1948 ($)	(cts.)	June Settlement 1948 ($)	(cts.)	Penalty ($)	(cts.)	November Settlement 1948 ($)	(cts.)	Penalty ($)	(cts.)	Collections to First Monday in January 1949 ($)	(cts.)	Penalty ($)	(cts.)	Delinquent on First Monday in January 1949 ($)	(cts.)	Total Delinquent Tax and Penalty ($)	(cts.)	REMARKS
1		10						188		04				192		1	PAID IN FULL	JUN 30 1948	8960			192																
2		10						188		04				192		2	PAID IN FULL	JUN 30 1948	8960			192																
3		10						188		04				192		3	1st Half Paid 2nd Half Paid	JUN 30 1948 OCT 30 1948	8959 1367			192				192											
4		10						188		04				192		4	1st Half Paid 2nd Half Paid	JUN 30 1948 OCT 30 1948	1367																			
5	SOLD FOR TAXES	12						224		04				228		5	PAID IN FULL	FEB 27 1948	2125	228																		
6																6																						
7																7																						
8																8																						
9																9																						
10																10																						
11																11																						
12																12																						
13																13																						
14																14																						
15																15																						
16																16																						
17																17																						
18																18																						
19																19																						
20																20																						
		57						$76		20				996																								

Assessment Roll and Tax List of Real Property in the Town of Crooked Lake, Cass County, Minnesota, for Taxes for the Year 1947.

Form 1 C. WILLIS-GAYLE COMPANY, MINNEAPOLIS

	IN WHOM NAME ASSESSED	TO WHOM TRANSFERRED	DESCRIPTION OF PROPERTY: SUBDIVISION (Plat of Outlot "A" of Auditor's Plat of Lake Washburn Outlots)	Sec. or Lot	Town or Block	Rng.	Number of Acres of Land: Acres	100ths	No. School District	Indicate Homestead Tax as Ha	Indicate Agricultural Tax as Ag	TRUE AND FULL VALUATIONS: LAND Exclusive of Structures Improvements (Dollars)	BUILDINGS and Other Structures (Dollars)	MACHINERY Permanently Attached to Real Estate (Dollars)	TOTAL True and Full Value (Dollars)	ASSESSED VALUATIONS: RURAL: Homestead Up to $4,000 20% (Dollars)	RURAL: Over $4,000 and Non-Homestead 33⅓% (Dollars)	ALL OTHER: Homestead Up to $4,000 25% (Dollars)	ALL OTHER: Over $4,000 and Non-Homestead 40% (Dollars)	MACHINERY Permanently Attached to Real Estate 33⅓% (Dollars)	TOTAL ASSESSED VALUE (Dollars)	Total Assessed Value as Equalized by the Board of Review (Dollars)	FINAL EQUALIZED VALUE (Dollars)
1	Alfie Wilson			1	1				4M														
2	Louis E. Watson			2																			
3	Charles E. Hildreth			3																			
4	S. T. Wheeler			4																			
5	John W. Hildreth ✓			5																			
6	Arthur L. Hildreth			6																			
7	"		E. 40' of	1	2																		
8	Alice J. Young Ballard		W. 90' of	1	2																		
9	"		W. 30' of Lot 3 + all of Lot 3 less W. 30'	2																			
10	John W. Hildreth ✓		~~Balance of 3~~																				
11	Alice J. Young Ballard			4																			
12	~~Chas. Hildreth~~	John W. Hildreth		5																			
13	Artie Fletcher			6																			
14	~~Joseph Thompson~~	Henrietta Hitz		7																			
15	~~Solomon B. + Leah C. Green~~	Henrietta Hitz		8																			
16	~~State of Minnesota~~	~~Arthur L. Hildreth~~ Clara	Raymond + Clara E. Maddox	1	3																		
17	~~State of Minnesota~~	"		2																			
18	~~State of Minnesota~~	"		3																			
19	~~Frank L. Ballard~~ +	Raymond Gilbreath +	Rachel Gilbreath	4																			
20	~~State of Minnesota~~	" "	" "	5	less N. 33' of E. 68'																		
	Frank L. + Emma L. Ballard																						

VALUATIONS BY SCHOOL DISTRICTS AS EQUALIZED BY DEPARTMENT OF TAXATION

	SOLD FOR TAXES	District No. ..... Rate ..... Mills (Dollars)	District No. ..... Rate ..... Mills (Dollars)	District No. ..... Rate ..... Mills (Dollars)	District No. ..... Rate ..... Mills (Dollars)	District No. ..... Rate ..... Mills (Dollars)	Tax including State Homestead ..... Mills ($ cts.)	State Tax on Non-Homestead 4.6 Mills ($ cts.)	SPECIAL TAXES ($ cts.)	TOTAL TAXES ($ cts.)		PAID	WHEN PAID (Month Day Year)	Number of Receipt	March Settlement 1948 ($ cts.)	June Settlement 1948 ($ cts.)	Penalty	November Settlement 1948	Penalty	Collections to First Monday in January 1949	Penalty	Delinquent on First Monday in January 1949	Total Delinquent Tax and Penalty	REMARKS
1		66					12.94	26		1260	✓	PAID IN FULL	JUL 15 1948	10757		1260								
2		70					13.10	28		1338	✓	PAID IN FULL	JUL 15 1948	10758		1338								
3		27					5.06	10		516	✓	PAID IN FULL	MAR 31 1948	3711		516								
4		38					7.12	16		728	✓	PAID IN FULL	MAY 20 1948	5245		728								
5		42					7.86	18		804	✓											804	✓ 584	
6		45					8.42	18		860	✓	PAID IN FULL	APR 22 1948			1150								
7		17					3.18	06		324		PAID IN FULL	APR 22 1948	7660										
8		17					3.18	06		324	✓	PAID IN FULL	MAR 22 1948											
9		63					11.78	26		1204	✓	PAID IN FULL	MAR 22 1948	3745	1528									
10		10					1.88	04		192	✓											192	✓ 211	
11		10					1.88	04		192	✓	PAID IN FULL	MAR 22 1948	3746	192									
12		10					1.88	04		192	✓	PAID IN FULL	MAR - 8 1948	3475	192									
13		30					5.62	12		574	✓	PAID IN FULL	MAR 22 1948	3748	574									
14		35					6.54	14		668	✓	PAID IN FULL	MAR 22 1948	3744	668									
15		57					10.66	24		1090	✓	PAID IN FULL	APR 30 1948	4081		1090								
16																								
17																								
18																								
19		17					3.18	06		324		PAID IN FULL	JUN 23 1948	7019		324								
20																								
		554					103.68	2.22		10590														

Assessment Roll and Tax List of Real Property in the Town of Crooked Lake, Cass County, Minnesota, for Taxes for the Year 1947.

Form 4 C WILLIS BOYD COMPANY, MINNEAPOLIS

	IN WHOSE NAME ASSESSED	TO WHOM TRANSFERRED	DESCRIPTION OF PROPERTY: SUBDIVISION	Sec. or Lot	Town or Block	Rng.	Number of Acres of Land: Acres	Number of Acres of Land: 100ths	No. School District	Indicate Homestead Tax or Na	Indicate Agricultural Land Tax or Na	TRUE AND FULL VALUATIONS: LAND Exclusive of Structures and Improvements	BUILDINGS and Other Structures	MACHINERY Permanently Attached to Real Estate	TOTAL True and Full Value	ASSESSED VALUATIONS: RURAL: Homestead Up to $4,000 20%	RURAL: Over $4,000 and Non-Homestead 33⅓%	ALL OTHER: Homestead Up to $4,000 25%	ALL OTHER: Over $4,000 and Non-Homestead 40%	MACHINERY Permanently Attached to Real Estate 33⅓%	TOTAL ASSESSED VALUE	Total Assessed Value as Equalized by the Board of Review	FINAL EQUALIZED VALUE
			Plat of Outlot "A" of Auditor's Plat of Lake Washburn Outlots																				
1	~~State of Minnesota~~ Harry & Elena Wagner			6	3				47														
2	Joseph Thompson		N½ of	7																			
	W. P. Hall	State of Minnesota	S½ of	7																			
3	~~State of Minnesota~~	Frank L. Ballard, Emma E. Ballard ~~Payment of Redemption~~		8	+ N. 33' of E. 68' of Lot 8																		
4	~~State of Minnesota~~	Harry & Elena Wagner		9																			
5	~~———~~ "	" "		6																			
6				10																			
7																							
8																							
9																							
10																							
11																							
12																							
13																							
14																							
15																							
16																							
17																							
18																							
19																							
20																							

VALUATIONS BY SCHOOL DISTRICTS AS EQUALIZED BY DEPARTMENT OF TAXATION

	SOLD FOR TAXES	District No. ..... Rate ..... Mills (Dollars)	District No. 309 Rate 47.1 Mills (Dollars)	District No. ..... Rate ..... Mills (Dollars)	District No. ..... Rate ..... Mills (Dollars)	District No. ..... Rate ..... Mills (Dollars)	District No. ..... Rate ..... Mills (Dollars)	Tax including State Homestead ..... Mills ($ cts.)	State Tax on Non-Homestead 4.2 Mills ($ cts.)	SPECIAL TAXES ($ cts.)	TOTAL TAXES ($ cts.)		PAID	WHEN PAID: Month Day Year	Number of Receipt	March Settlement 1948 ($ cts.)	June Settlement 1948 ($ cts.)	Penalty ($ cts.)	November Settlement 1948 ($ cts.)	Penalty ($ cts.)	Collections to First Monday in January 1949 ($ cts.)	Penalty ($ cts.)	Delinquent as First Monday in January 1949 ($ cts.)	Total Delinquent Tax and Penalty ($ cts.)	REMARKS
1												1													
2	SOLD FOR TAXES		10					188	04		192	2	PAID IN FULL	MAR 22 1948	344	192									
3	SOLD FOR TAXES		10					188	04		192	3	Forfeited												1.92 Cancelled
4												4													
5												5													
6												6													
7												7													
8												8													
9												9													
10												10													
11												11													
12												12													
13												13													
14												14													
15												15													
16												16													
17												17													
18												18													
19												19													
20												20													
			20					376	08		384														

Assessment Roll and Tax List of Real Property in the Town of Crooked Lake, Cass County, Minnesota, for Taxes for the Year 1947.

Form 4 C Miller Davis Company, Minneapolis

In Whose Name Assessed	To Whom Transferred	Description of Property: Subdivision	Sec. or Lot	Town or Block	Rng.	Number of Acres of Land: Acres	100ths	No. School District	Indicate Homestead Yes or No	Indicate Agricultural Yes or No	True and Full Valuations: Land Exclusive of Buildings and Improvements (Dollars)	Buildings and Other Structures (Dollars)	Machinery Permanently Attached to Real Estate (Dollars)	Total True and Full Value (Dollars)	Assessed Valuations: Rural: Homestead Up to $4,000 20% (Dollars)	Rural: Over $4,000 and Non-Homestead 33⅓% (Dollars)	All Other: Homestead Up to $4,000 25% (Dollars)	All Other: Over $4,000 and Non-Homestead 40% (Dollars)	Machinery Permanently Attached to Real Estate 33⅓% (Dollars)	Total Assessed Value (Dollars)	Total Assessed Value as Equalized by the Board of Review (Dollars)	Final Equalized Value (Dollars)
		Brown's Washburn Lake Addition (All of Govt Lot 2 - Sec 5-139-26)																				
Albert H. + Anna J. Fehr		1	1					149														
"		2	2																			
"		3	3																			
"		4	4																			
"		5	5																			
"		6	6																			
"		7	7																			
"		8	8																			
	Nelson + May J. Flint.	9	9																			
Richard Morse		10	10																			
~~Modern Home Co.~~	John E.C. + Frances Fehr	11	11																			
~~Albert H. + Anna J. Fehr~~		12	12																			
	John E.C. + Frances Fehr	13	13																			
Modern Home Co.		14	14																			
Wm. Earl + Marie Louise		15	15																			
Geo. C. Owen		16	16																			
~~Modern Home Co.~~	Paul A. + David P. Cartwright	17	17																			
—	" "	18	18																			
Albert H. + Anna J. Fehr		19	19																			
"		20	20																			

Valuations by School Districts as Equalized by Department of Taxation

	Sold for Taxes	District No. ..... Rate ..... Mills	District No. ..... Rate ..... Mills	District No. ..... Rate ..... Mills	District No. ..... Rate ..... Mills	District No. ..... Rate ..... Mills	Dollars	Tax including State Homestead ..... Mills	State Tax on Non-Homestead 4.07 Mills	Special Taxes	Total Taxes		Paid	When Paid: Month Day Year	Number of Receipt	March Settlement 1948	June Settlement 1948	Penalty	November Settlement 1948	Penalty	Collections to First Monday in January 1949	Penalty	Delinquent as First Monday in January 1949	Total Delinquent Tax and Penalty	Remarks
		Dollars	Dollars	Dollars	Dollars	Dollars		$ cts.	$ cts.	$ cts.	$ cts.					$ cts.	$ cts.	$ cts.	$ cts.	$ cts.	$ cts.	$ cts.	$ cts.	$ cts.	
1		12						224	04		228	1	PAID IN FULL	JUL 15 1947											
2		12						224	04		228	2	PAID IN FULL	JUL 15 1947											
3		12						224	04		228	3	PAID IN FULL	JUL 15 1947											
4		12						224	04		228	4	PAID IN FULL	JUL 15 1947											
5		12						224	04		228	5	PAID IN FULL	JUL 15 1947											
6		12						224	04		228	6	PAID IN FULL	JUL 15 1947											
7		12						224	04		228	7	PAID IN FULL	JUL 15 1947	10759		228								
8		12						224	04		228	8	PAID IN FULL	JUL 15 1947											
9		12						224	04		228	9	PAID IN FULL	JUL 15 1947											
10		12						224	04		228	10	PAID IN FULL	JUL 15 1947											
11	SOLD FOR TAXES	12						224	04		228	11	PAID IN FULL	JUN 15 1948	8251		228	03							
12		12						224	04		228	12	PAID IN FULL	JUL 17 1948	8324		4	56							
13		12						224	04		228	13	PAID IN FULL	JUL 17 1948											
14	SOLD FOR TAXES	12						224	04		228	14												228	
15		12						224	04		228	15	PAID IN FULL	MAR 27 1948	4060		228								
16		12						224	04		228	16	PAID IN FULL	JUN 18 1948	8147		228								
17		57						954	20		974	17	PAID IN FULL	APR 12 1948											
18		12						224	04		228	18	PAID IN FULL	APR 12 1948	7337		2	02							
19		12						224	04		228	19	PAID IN FULL	JUL 15 1947											
20		12						224	04		228	20	PAID IN FULL	JUL 15 1947	10759		4	56							
		279						5710	96		5306														

Assessment Roll and Tax List of Real Property in the Town of Crooked Lake, Cass County, Minnesota, for Taxes for the Year 1947.

Form 4 C Willis-Davis Company, Minneapolis

	In Whose Name Assessed	To Whom Transferred	Description of Property: Subdivision	Sec. or Lot	Town or Block	Rng.	Number of Acres of Land: Acres	100ths	No. School District	Indicates Agricultural Tax or No	Indicates Agricultural Tax or No	True and Full Valuations: Land Exclusive of Structures or Improvements (Dollars)	Buildings and Other Structures (Dollars)	Machinery Permanently Attached to Real Estate (Dollars)	Total Tree and Full Value (Dollars)	Assessed Valuations: Rural: Homestead Up to $4,000 20% (Dollars)	Rural: Over $4,000 and Non-Homestead 33⅓% (Dollars)	All Other: Homestead Up to $4,000 25% (Dollars)	All Other: Over $4,000 and Non-Homestead 40% (Dollars)	Machinery Permanently Attached to Real Estate 33⅓% (Dollars)	Total Assessed Value (Dollars)	Total Assessed Value as Equalized by the Board of Review (Dollars)	Final Equalized Value (Dollars)
1	Albert W. + Anna I. Fehr		Brown's Washburn Lake Addition	21	1				4M														
2	"			22																			
3	"			23																			
4																							
5	"			1	2																		
6	"			2																			
7	"			3																			
8	"			4																			
9	"			5																			
10																							
11	"			1	3																		
12	"			2																			
13	"			3																			
14	"			4																			
15	"			5																			
16	~~State of Minnesota~~	John E. C. + Frances J. Fehr		6																			
17	~~Albert W. + Anna I. Fehr~~	Frances Fehr		7																			
18																							
19																							
20																							

Valuations by School Districts as Equalized by Department of Valuation: District No. ..... Rate ..... Mills; District No. ..... Rate ..... Mills; District No. ..... Rate ..... Mills; District No. ..... Rate ..... Mills; District No. ..... Rate ..... Mills

	Sold for Taxes	Tax including State Homestead ..... Mills ($ cts.)	State Tax on Non-Homestead 4.07 Mills ($ cts.)	Special Taxes ($ cts.)	Total Taxes ($ cts.)		Paid	When Paid: Month Day Year	Number of Receipt	March Settlement 1948 ($ cts.)	June Settlement 1948 ($ cts.)	Penalty ($ cts.)	November Settlement 1948 ($ cts.)	Penalty ($ cts.)	Collections to First Monday in January 1949 ($ cts.)	Penalty ($ cts.)	Delinquent on First Monday in January 1949 ($ cts.)	Total Delinquent Tax and Penalty ($ cts.)	Remarks
1		318	06		324	1	PAID IN FULL	JUL 15 1947											
2		224	04		228	2	PAID IN FULL	JUL 15 1947	10759		786								
3		224	04		228	3	PAID IN FULL	JUL 15 1947											
4						4													
5		224	04		228	5	PAID IN FULL	JUL 15 1947											
6		224	04		228	6	PAID IN FULL	JUL 15 1947											
7		224	04		228	7	PAID IN FULL	JUL 15 1947											
8		224	04		228	8	PAID IN FULL	JUL 15 1947											
9		224	04		228	9	PAID IN FULL	JUL 15 1947											
10						10													
11		224	04		228	11	PAID IN FULL	JUL 15 1947	10759		2280								
12		224	04		228	12	PAID IN FULL	JUL 15 1947											
13		224	04		228	13	PAID IN FULL	JUL 15 1947											
14		224	04		228	14	PAID IN FULL	JUL 15 1947											
15		224	04		228	15	PAID IN FULL	JUL 15 1947											
16						16													
17		206	04		210	17	PAID IN FULL	JUL 17 1948	18644		210								
18						18													
19						19													
20						20													
		3217	58		3270														

Assessment Roll and Tax List of Real Property in the Town of Crooked Lake, Cass County, Minnesota, for Taxes for the Year 1947.

Form 4 C WILLIS-DUFF COMPANY, MINNEAPOLIS

	IN WHOSE NAME ASSESSED	TO WHOM TRANSFERRED	SUBDIVISION	Sec. or Lot	Town or Block	Rng.	Number of Acres of Land: Acres	Number of Acres of Land: 100ths	Non-School District	Indicates Homestead Tax or No	Indicates Agricultural Tax or No	LAND Exclusive of Structures and Improvements	BUILDINGS and Other Structures	MACHINERY Permanently Attached to Real Estate	TOTAL True and Full Value	RURAL: Homestead Up to $4,000 20%	RURAL: Over $4,000 and Non-Homestead 33⅓%	ALL OTHER: Homestead Up to $4,000 25%	ALL OTHER: Over $4,000 and Non-Homestead 40%	MACHINERY Permanently Attached to Real Estate 33⅓%	TOTAL ASSESSED VALUE	Total Assessed Value as Equalized by the Board of Review	FINAL EQUALIZED VALUE
		Lake Lawrence Point										Dollars	Dollars	Dollars	Dollars	Dollars	Dollars	Dollars	Dollars	Dollars	Dollars	Dollars	Dollars
1	Frank + Lila Johnson			1					Un														
2	~~Lake Shore Improvement Co.~~	Lewis M. + Dorothy M. Baker		2																			
3	+ Eileen A. Delangter			3																			
4	Raymond H. + Josephine M. Black			4																			
5	~~Lake Shore Improvement Co.~~	Norman + Lillie Mercer		5																			
6	Charles Eugene Walbridge			6																			
7	Douglas P. + Golda M. Ross			7																			
8	~~Frank W. Anderson~~	Douglas P. + Golda Ross		8																			
9	H. A. Peterson		S½ of	9																			
10	Leonard S. Lobdell		N½ of	9																			
11	Harold A. + Helen V. Peterson			10																			
12	Geo. W. + Marion F. Walstrom			11																			
13	Frank M. James			12																			
14																							
15																							
16																							
17																							
18																							
19																							
20																							

	SOLD FOR TAXES	VALUATIONS BY SCHOOL DISTRICTS AS EQUALIZED BY DEPARTMENT OF TAXATION: District No. ..... Rate ..... Mills	District No. ..... Rate ..... Mills	District No. ..... Rate ..... Mills	District No. ..... Rate ..... Mills	District No. ..... Rate ..... Mills	District No. ..... Rate ..... Mills	Tax including State Homestead ..... Mills	State Tax on Non-Homestead 40 Mills	SPECIAL TAXES	TOTAL TAXES	PAID	WHEN PAID: Month Day Year	Number of Receipt	March Settlement 1948	June Settlement 1948	Penalty	November Settlement 1948	Penalty	Collections to First Monday in January 1949	Penalty	Delinquent on First Monday in January 1949	Penalty	Total Delinquent Tax and Penalty	REMARKS
		Dollars	Dollars	Dollars	Dollars	Dollars	Dollars	$ cts.	$ cts.	$ cts.	$ cts.				$ cts.	$ cts.	$ cts.	$ cts.	$ cts.	$ cts.	$ cts.	$ cts.	$ cts.	$ cts.	
1		57						9 74	22		9 96	✓	PAID IN FULL JUN 22 1948	3800		9 96									
2	SOLD FOR TAXES	13						2 44	06		2 50	✓	PAID IN FULL DEC 27 1948	13596						2 50	20				
3		37						6 92	16		7 08	✓	PAID IN FULL JUN 4 1948	6443		7 08									
4		67						12 54	28		12 82	✓	PAID IN FULL MAY 20 1948	5353		12 82									
5		130						24 37	57		24 94	✓	PAID IN FULL FEB 24 1948	1908	24 94										
6		113						21 14	46		21 60	✓	PAID IN FULL May 20 1948	5354		21 60									
7		# 69						12 72			12 72	✓	PAID IN FULL JUN 4 1948												
8		12						2 24	04		2 28	✓	PAID IN FULL JUN 4 1948	6447		15 20									
9		58						10 86	24		11 10	✓	PAID IN FULL MAR 5 - 1948	2494	11 10										
10		43						8 04	18		8 22	✓	PAID IN FULL JUN 29 1948	8947		8 22									
11		13						2 44	06		2 50	✓	PAID IN FULL MAR 5 - 1948	2494	2 50										
12		12						2 24	04		2 28	✓	PAID IN FULL MAY 26 1948	5353		2 28									
13		12						2 24	04		2 28	✓	PAID IN FULL APR 30 1948	4841		2 28									
14																									
15																									
16																									
17																									
18																									
19																									
20																									
		# 69						118 98	2 30		120 38														
		56																							
		63																							

Assessment Roll and Tax List of Real Property in the Town of Crooked Lake, Cass County, Minnesota, for Taxes for the Year 1947.

Form 4 C—Miller-Davis Company, Minneapolis

	IN WHOSE NAME ASSESSED	TO WHOM TRANSFERRED	DESCRIPTION OF PROPERTY: SUBDIVISION	Sec. or Lot	Town or Block	Rge.	Number of Acres of Land: Acres	Mills	No. School District	Infirm Exempt from Tax	Infirm Exempt from Tax	TRUE AND FULL VALUATIONS: LAND Exclusive of Structures and Improvements	BUILDINGS and Other Structures	MACHINERY Permanently Attached to Real Estate	TOTAL True and Full Value	ASSESSED VALUATIONS: RURAL: Homestead Up to $4,000 20%	Over $4,000 and Non-Homestead 33⅓%	ALL OTHER: Homestead Up to $4,000 25%	Over $4,000 and Non-Homestead 40%	MACHINERY Permanently Attached to Real Estate 33⅓%	TOTAL ASSESSED VALUE	Total Assessed Value as Equalized by the Board of Review	FINAL EQUALIZED VALUE
												Dollars	Dollars	Dollars	Dollars	Dollars	Dollars	Dollars	Dollars	Dollars	Dollars	Dollars	Dollars
			Washburn Pines (Lot 4, Sec. 4-139-26)						149														
1	Albert H. + Anna T. Fehr			1																			
2	"			2																			
3	Guy James Schaumburg			3																			
4	"			4																			
5	Allen C. + Cecelia Auger			5																			
6	"			6																			
7	Frances Josephine Downey			7																			
8	"			8																			
9	"			9																			
10	"			10																			
11	"			11																			
12	"			12																			
13	E. C. Downer			13																			
14	"			14																			
15	Joseph L. Aldrich			15																			
16	"			16																			
17	Geo. Bartholdt			17																			
18	"			18																			
19	Albert + Lucille Smith			19																			
20	"			20																			

VALUATIONS BY SCHOOL DISTRICTS AS EQUALIZED BY DEPARTMENT OF TAXATION

	District No. ..... Rate ..... Mills	District No. ..... Rate ..... Mills	District No. 149 Rate 42.2 Mills	District No. ..... Rate ..... Mills	District No. ..... Rate ..... Mills	District No. ..... Rate ..... Mills	Tax including State Homestead ..... Mills	State Tax on Non-Homestead 42.2 Mills	SPECIAL TAXES	TOTAL TAXES	PAID	WHEN PAID: Month Day Year	Number of Receipt	March Settlement 1945	June Settlement 1948	Penalty	November Settlement 1948	Penalty	Collections to Final Monday in January 1949	Penalty	Delinquent on First Monday in January 1949	Penalty	Total Delinquent Tax and Penalty	REMARKS
	Dollars	Dollars	Dollars	Dollars	Dollars	Dollars	$ cts.	$ cts.	$ cts.	$ cts.				$ cts.	$ cts.	$ cts.	$ cts.	$ cts.	$ cts.	$ cts.	$ cts.	$ cts.	$ cts.	
1			H 180				36 38			36 38	PAID IN FULL	JUL 15 1948	10759		38 05									
2			H 8				1 62			1 62	PAID IN FULL	JUL 15 1948												
3			80				16 16	32		16 48	PAID IN FULL	JUN 7 1948	9714		19 16									
4			13				2 62	06		2 68	PAID IN FULL	JUN 7 1948												
5			80				16 16	32		16 48	PAID IN FULL	JUN 1 1948	9861		19 16									
6			13				2 62	06		2 68	PAID IN FULL	JUN 1 1948												
7			H 8				1 62			1 62	PAID IN FULL	APR 14 1948												
8			H 68				13 74			13 74	PAID IN FULL	APR 14 1948												
9			H 8				1 62			1 62	PAID IN FULL	APR 14 1948												
10			H 16				3 24			3 24	PAID IN FULL	APR 14 1948	7444		3 36									
11			H 8				1 62			1 62	PAID IN FULL	APR 14 1948												
12			H 8				1 62			1 62	PAID IN FULL	APR 14 1948												
13			88				17 78	36		18 14	PAID IN FULL	June 14 1948												
14			13				2 62	06		2 68	PAID IN FULL	June 14 1948	7480		2 68									
15			113				22 84	46		23 30	PAID IN FULL	JUN 14 1948												
16			13				2 62	06		2 68	PAID IN FULL	JUN 14 1948	7480		25 98									
17			73				14 76	30		15 06	PAID IN FULL	JUN 14 1948												
18			13				2 62	06		2 68	PAID IN FULL	JUN 14 1948	7495		17 74									
19			147				29 77	60		30 37	PAID IN FULL	JUL 15 1948												
20			13				2 62	06		2 68	PAID IN FULL	JUL 15 1948	10249		33 00									
			H 304																					
			157																					
			461				194 60	272		197 32														

Assessment Roll and Tax List of Real Property in the Town of Crooked Lake, Cass County, Minnesota, for Taxes for the Year 1947.

Form 4 C

	IN WHOSE NAME ASSESSED	TO WHOM TRANSFERRED	DESCRIPTION OF PROPERTY: SUBDIVISION	Sec. or Lot	Town or Block	Rng.	Number of Acres of Land: Acres	Units	No. School District	Indicate Homestead Tax or No	Indicate Agricultural Tax or No	TRUE AND FULL VALUATIONS: LAND Exclusive of Structures and Improvements	BUILDINGS and Other Structures	MACHINERY Permanently Attached to Real Estate	TOTAL True and Full Value	ASSESSED VALUATIONS: RURAL: Homestead Up to $4,000 20%	Over $4,000 and Non-Homestead 33⅓%	ALL OTHER: Homestead Up to $4,000 25%	Over $4,000 and Non-Homestead 40%	MACHINERY Permanently Attached to Real Estate 33⅓%	TOTAL ASSESSED VALUE	Total Assessed Value as Equalized by the Board of Review	FINAL EQUALIZED VALUE
												Dollars	Dollars	Dollars	Dollars	Dollars	Dollars	Dollars	Dollars	Dollars	Dollars	Dollars	Dollars
1	~~G. W. Lawson~~	John E. C. Fehr + Frances Fehr	Washburn Pines	21					4n														
2	Paul Posel			22																			
3	~~R. Steiner~~	Rudolph J. + Sadie M.	Richard Warren Steiner	23																			
4	"	" " "	"	24																			
5	Norman + Charlotte Mogren			25																			
6	"			26																			
7	"			27																			
8	Albert H. + Anne J. Fehr		N. 527' of Govt Lot 4 less W. 50'. Also Reserve as Outlot A less W. 50'																				
9	John L. Schultz		W. 50' of unplatted Outlot A.																				
10																							
11																							
12																							
13																							
14																							
15																							
16																							
17																							
18																							
19																							
20																							

	SOLD FOR TAXES	VALUATIONS BY SCHOOL DISTRICTS AS EQUALIZED BY DEPARTMENT OF TAXATION: District No. ~~Lawson~~ Fehr / ~~Fehr~~ Rate ..... Mills	District No. ~~Lawson~~ Fehr / ~~Fehr~~ Rate ..... Mills	District No. ..... Rate ..... Mills	District No. ..... Rate ..... Mills	District No. ..... Rate ..... Mills	Tax including State Homestead ..... Mills	State Tax on Non-Homestead 4.7 Mills	SPECIAL TAXES	TOTAL TAXES	PAID	WHEN PAID: Month Day Year	Number of Receipt	March Settlement 1948	June Settlement 1948	Penalty	November Settlement 1948	Penalty	Collections to First Monday in January 1949	Penalty	Delinquent on First Monday in January 1949	Penalty	Total Delinquent Tax and Penalty	REMARKS
		Dollars	Dollars	Dollars	Dollars	Dollars	$ cts.	$ cts.	$ cts.	$ cts.				$ cts.	$ cts.	$ cts.	$ cts.	$ cts.	$ cts.	$ cts.	$ cts.	$ cts.	
1			130				26 28	57		26 80	PAID IN FULL	JAN 16 1948	207	26 80									
2			88				17 78	36		18 14	1st Half Full	DEC - 7 1948	11487										
3			135				39 42	80		40 22	1st Half Paid	JUL 1 1948	10237		9 07				9 07	73			
4			13				2 62	06		2 68	PAID IN FULL	MAY 26 1949	5636		2 68								
5			~~#~~ 78				15 76			15 76	PAID IN FULL	MAY 20 1949											
6			~~#~~ 7				1 42			1 42	PAID IN FULL	MAY 20 1949	5246		1 42								
7			~~#~~ 7				1 42			1 42	PAID IN FULL	MAY 20 1949											
8		10					1 88	04		1 92	PAID IN FULL	JUL 15 1948	10757		1 92								
9		6					1 12	02		1 14	PAID IN FULL	JUL 15 1948	10751		1 14								
10																							
11																							
12																							
13																							
14																							
15																							
16																							
17																							
18																							
19																							
20																							
	Total	# 16	~~#~~ 926 / 426 / 518 = 534				104 70 / 3 00 / 107 70	1 80		109 50													

Boosevelt Sec. 5 Twsp. 137 Rge. 29 Washburn Pines

Boosevelt Sec. 5 Twsp. 137 Rge. 29 Washburn Pines

Boosevelt Sec. 5 Twsp. 137 Rge. 29 Washburn Pines

Boosevelt Sec. 5 Twsp. 137 Rge. 29 Washburn Pines

Sunset Beach on Boosevelt Lake

Assessment Roll and Tax List of Real Property in the Town of Crooked Lake, Cass County, Minnesota, for Taxes for the Year 1947.

Form 4 C WILLIS-DUFF COMPANY, MINNEAPOLIS

	IN WHOSE NAME ASSESSED	TO WHOM TRANSFERRED	DESCRIPTION OF PROPERTY: SUBDIVISION	Sec. or Lot	Town or Block	Rng.	Number of Acres of Land	100ths	No. School District	Indicate Homestead Tax by Dig	Indicate Additional Tax by Dig	TRUE AND FULL VALUATIONS: LAND Exclusive of Structures and Improvements	BUILDINGS and Other Structures	MACHINERY Permanently Attached to Real Estate	TOTAL True and Full Value	ASSESSED VALUATIONS: RURAL: Homestead Up to $4,000 20%	RURAL: Over $4,000 and Non-Homestead 33⅓%	ALL OTHER: Homestead Up to $4,000 25%	ALL OTHER: Over $4,000 and Non-Homestead 40%	ALL OTHER: MACHINERY Permanently Attached to Real Estate 33⅓%	TOTAL ASSESSED VALUE	Total Assessed Value as Equalized by the Board of Review	FINAL EQUALIZED VALUE
			Sunset Beach on Roosevelt Lake (All of Lot 2 + All of Lot 5 less 465.2'x 166.7'x 60.2'x 301' Sec 26-139-28)																				
	Alma E. Chelker	Alvin J. Pendick	one	1					4m														
	A. G. Bogen Co.	Oscar M. + Laura E. Anderson		2																			
	"	Christian + Adeline Klingstedt		3																			
	Margarite + Everett E. Seibel			4																			
	A. G. Bogen Co.			5																			
	"			6																			
	"			7																			
	"			8																			
	"			9																			
	"			10																			
	William + Jennie P. Jarenko			11																			
	Theodore M. + Irene B. Aeikin			12	E. of road																		
	" "		S. 75' of part 12 W. of road	13																			
	Clifford L. + Alice D. Theiss		part 12 W. of road except S. 75'	14																			
	Theodore M. + Irene B. Aeikin			15					part	13													
	Paul R. + Inez Elizabeth Peterson		N. 80' E. of road + N. 85' W. of road	16					part	14													
	Emil W. + Clara J. Rauchstadt		All S. of N. 80' E. of road + S. of N. 85' W. of road	17						14													
	Roy H. Erickson			18						15													
	Kenneth R. + Theodora B. Jossen			19						16													
	Jesse C. + Ruth R. Parker			20						17													
	A. G. Bogen Co.	State of Minnesota								part 18													

	SOLD FOR TAXES	VALUATIONS BY SCHOOL DISTRICTS AS EQUALIZED BY DEPARTMENT OF TAXATION: District No. Rate ... Mills	District No. Rate ... Mills	District No. Rate ... Mills	District No. Rate ... Mills	District No. Rate ... Mills	Tax Including State Homestead ... Mills	State Tax on Non-Homestead 4.7 Mills	SPECIAL TAXES	TOTAL TAXES		PAID	WHEN PAID	Number of Receipt	March Settlement 1948	June Settlement 1948	Penalty	November Settlement 1948	Penalty	Collections to First Monday in January 1949	Penalty	Delinquent on First Monday in January 1949	Total Delinquent Tax and Penalty	REMARKS
		Dollars	Dollars	Dollars	Dollars	Dollars	$ cts.	$ cts.	$ cts.	$ cts.		Month Day Year			$ cts.	$ cts.	$ cts.	$ cts.	$ cts.	$ cts.	$ cts.	$ cts.		
1		13					244	06		250	1	PAID IN FULL JUN 7 1948	7155		250								
2		13					244	06		250	2	PAID IN FULL FEB 19 1948	1820	250									
3		74 45					842			842	3	PAID IN FULL JUN 4 1948	6655		842								
4		13					244	06		250	4	PAID IN FULL APR 21 1948	4588		250								
5		13					244	06		250	5	PAID IN FULL APR 21 1948	4589		250								
6		13					244	06		250	6	PAID IN FULL APR 20 1948	4531		250								
7		13					244	06		250	7	PAID IN FULL JUN 4 1948											
8		13					244	06		250	8	PAID IN FULL JUN 4 1948	6654			500							
9		13					244	06		250	9	PAID IN FULL OCT 19 1948						500	20				
10		13					244	06		250	10	PAID IN FULL OCT 19 1948	12446										
11	SOLD FOR TAXES	13					244	06		250	11	PAID IN FULL AUG - 9 1948	11127					250	06				
12		13					244	06		250	12											250	275	
13		7					130	02		132	13											132	145	
14		6					112	02		114	14											114	125	
15	SOLD FOR TAXES	13					244	06		250	15											250		
16		13					244	06		250	16	PAID IN FULL AUG - 2 1948	10444					250	05				
17		50					936	20		956	17	PAID IN FULL JUN 18 1948	8162			956							
18		13					244	06		250	18	PAID IN FULL JUN 30 1948	8954			250							
19		13					244	06		250	19											250	275	
20		74 48					898			898	20	PAID IN FULL JUL 15 1948	10766			898								
	SOLD FOR TAXES	22					42	08		420	Forfeited													420 Cancelled
		74 73 / 74 48	873				6990	127		7117														

Assessment Roll and Tax List of Real Property in the Town of Crooked Lake, Cass County, Minnesota, for Taxes for the Year 1947.

Form 4 C. VALES-BATES COMPANY, MINNEAPOLIS

	IN WHOSE NAME ASSESSED	TO WHOM TRANSFERRED		DESCRIPTION OF PROPERTY: SUBDIVISION	Sec. or Lot	Town or Block	Rng.	Number of Acres of Land: Acres	100ths	No. School District	Indicate Homestead Tax	Indicate Agricultural Tax or Tax	TRUE AND FULL VALUATIONS: LAND Exclusive of Structures and Improvements	BUILDINGS and Other Structures	MACHINERY Permanently Attached to Real Estate	TOTAL True and Full Value	ASSESSED VALUATIONS: RURAL: Homestead Up to $4,000 20%	RURAL: Over $4,000 and Non-Homestead 33⅓%	ALL OTHER: Homestead Up to $4,000 25%	ALL OTHER: Over $4,000 and Non-Homestead 40%	ALL OTHER: MACHINERY Permanently Attached to Real Estate 33⅓%	TOTAL ASSESSED VALUE	Total Assessed Value as Equalized by the Board of Review	FINAL EQUALIZED VALUE
								Acres	100ths				Dollars	Dollars	Dollars	Dollars	Dollars	Dollars	Dollars	Dollars	Dollars	Dollars	Dollars	Dollars
	A.G. Bogen Co.	Sunset Beach on Roosevelt Lake	1	Outlot	A						Yn													
	"		2		B																			
	"		3		C																			
	"		4		D																			
	"		5		E																			
	"		6		F																			
	"		7		G																			
	"		8		H																			
	"		9		I																			
	"		10		J																			
	"		11		K																			
	"		12		L																			
	"		13		M																			
	"		14		N																			
	"		15		O																			
	"		16		P																			
	"		17		Q																			
	"		18		R																			
			19																					
			20																					

Out of production for regular lots

	SOLD FOR TAXES	VALUATIONS BY SCHOOL DISTRICTS AS EQUALIZED BY DEPARTMENT OF TAXATION: District No. ..... Rate ..... Mills	District No. ..... Rate ..... Mills	District No. ..... Rate ..... Mills	District No. ..... Rate ..... Mills	District No. ..... Rate ..... Mills	District No. ..... Rate ..... Mills	Tax including State Homestead ..... Mills	State Tax on Non-Homestead ..... Mills	SPECIAL TAXES	TOTAL TAXES		PAID	WHEN PAID: Month Day Year	Number of Receipt	March Settlement 1948	June Settlement 1948	Penalty	November Settlement 1948	Penalty	Collections to First Monday in January 1949	Penalty	Delinquent on First Monday in January 1949	Total Delinquent Tax and Penalty	REMARKS
		Dollars	Dollars	Dollars	Dollars	Dollars	Dollars	$ cts.	$ cts.	$ cts.	$ cts.					$ cts.	$ cts.	$ cts.	$ cts.	$ cts.	$ cts.	$ cts.	$ cts.	$ cts.	
1													1												
2													2												
3													3												
4													4												
5													5												
6													6												
7													7												
8													8												
9													9												
10													10												
11													11												
12													12												
13													13												
14													14												
15													15												
16													16												
17													17												
18													18												
19													19												
20													20												

Assessment Roll and Tax List of Real Property in the Town of Crooked Lake, Cass County, Minnesota, for Taxes for the Year 1947.

Form: 4 C HILLER-SAYRE COMPANY, MINNEAPOLIS

	In Whose Name Assessed	To Whom Transferred	Description of Property: Subdivision	Sec. of Lot	Town or Block	Rng.	Number of Acres of Land: Acres	Notes	No. School District	Indicate Homestead Tax by Yes	Indicate Agricultural Tax by Yes	True and Full Valuations: Land Exclusive of Structures and Improvements	Buildings and Other Structures	Machinery Permanently Attached to Real Estate	Total True and Full Value	Assessed Valuations: Rural: Homestead Up to $4,000 20%	Rural: Over $4,000 and Non-Homestead 33⅓%	All Other: Homestead Up to $4,000 25%	All Other: Over $4,000 and Non-Homestead 40%	Machinery Permanently Attached to Real Estate 33⅓%	Total Assessed Value	Total Assessed Value as Equalized by the Board of Review	Final Equalized Value
												Dollars	Dollars	Dollars	Dollars	Dollars	Dollars	Dollars	Dollars	Dollars	Dollars	Dollars	Dollars
		Pt of Part of Lot 7 (Sec. 26-139-26)																					
1	Pearl O. Riley			1					Yes														
2	"			2																			
3	James Olds			3																			
4	Ewald Meubert			4																			
5	Jacob Deidricks			5																			
6	~~Richard Marg Haarden~~ (Deceased)	Paul E. Erickson		6																			
7	~~Clifford L. Thom~~	Paul E. Erickson		7																			
8	"	Vernon & Adelie E. Georgia		8																			
9	~~John Dugette~~	Vernon & Adelie E. Georgia		9																			
10																							
11																							
12																							
13																							
14																							
15																							
16																							
17																							
18																							
19																							
20																							

	Sold for Taxes	Valuations by School Districts as Equalized by Department of Taxation: District No. ..... Rate ..... Mills	District No. ..... Rate ..... Mills	District No. 137 Rate ..... Mills	District No. ..... Rate ..... Mills	District No. ..... Rate ..... Mills	District No. ..... Rate ..... Mills	Tax including State Homestead ..... Mills	State Tax on Non-Homestead 46.7 Mills	Special Taxes	Total Taxes	Paid	When Paid: Month Day Year	Number of Receipt	March Settlement 1948	June Settlement 1948	Penalty	November Settlement 1948	Penalty	Collections to First Monday in January 1949	Penalty	Delinquent on First Monday in January 1949	Total Delinquent Tax and Penalty	Remarks
		Dollars	Dollars	Dollars	Dollars	Dollars	Dollars	$ cts.	$ cts.	$ cts.	$ cts.				$ cts.	$ cts.	$ cts.	$ cts.	$ cts.	$ cts.	$ cts.	$ cts.		
1				137				27 70	56		28 26	PAID IN FULL	JUL 14 1948	10244		28 26								
2																								
3				H 80				16 16			16 16	PAID IN FULL	JUL 17 1948	10616		16 16								
4																								
5				108				21 82	44		22 26	PAID IN FULL	MAY 20 1948	5234		22 26								
6																								
7				14 214				43 26			43 26	PAID IN FULL	MAR 12 1948	3276	43 26									
8																								
9																								
10																								
11																								
12																								
13																								
14																								
15																								
16																								
17																								
18																								
19																								
20				14 394				108 94	100		109 94													
				537																				

Assessment Roll and Tax List of Real Property in the ..... of ....., Cass County, Minnesota, for Taxes for the Year 1947.

Form 4 C WILLIS-DUFFE COMPANY, MINNEAPOLIS

In Whose Name Assessed	To Whom Transferred	Description of Property: Block	Sec. or Lot	Town or Block	Reg.	Number of Acres of Land: Acres	Hills	No. School District	Indicate Homestead Yes or No	Indicate Agricultural Yes or No	True and Full Valuations: Land Exclusive of Structures and Improvements	Buildings and Other Structures	Machinery Permanently Attached to Real Estate	Total True and Full Value	Assessed Valuations: Rural: Homestead Up to $4,000 20%	Rural: Over $4,000 and Non-Homestead 33⅓%	All Other: Homestead Up to $4,000 25%	All Other: Over $4,000 and Non-Homestead 40%	Machinery Permanently Attached to Real Estate 33⅓%	Total Assessed Value	Total Assessed Value as Equalized by the Board of Review	Final Equalized Value
						Acres	Hills				Dollars	Dollars	Dollars	Dollars	Dollars	Dollars	Dollars	Dollars	Dollars	Dollars	Dollars	Dollars
Martin & Martha Lonning	~~Donald N. Anderson & Lamont D. Williams~~	Roosevelt Shores (Part of lot 1 Sec. 34 + So. 246' of SW¼ of SE¼ Sec. 27)																				
	Donald L. Anderson + Lamont D. Williams	"																				
	"	"	3																			
	"	"	4																			
	"	"	5																			
	"	"	6																			
	"	"	7																			
	"	"	8																			
	"	"	9																			
	"	"	10																			
	"	"	11																			
	"	"	12																			
	"	"	13																			
	"	"	14																			
	"	"	15																			
	"	"	16																			
	"	"	17																			
	"	"	18																			
	"	"	19																			
	"	"	20																			

Sold for Taxes	Validations by School Districts as Equalized by Department of Taxation: District No. ..... Rate ..... Mills	District No. ..... Rate ..... Mills	District No. ..... Rate ..... Mills	District No. ..... Rate ..... Mills	District No. ..... Rate ..... Mills	District No. ..... Rate ..... Mills	Tax including State Homestead ..... Mills	State Tax on Non-Homestead ..... Mills	Special Taxes	Total Taxes	Paid	When Paid: Month	Day	Year	Number of Receipt	March Settlement 1948	June Settlement 1948	Penalty	November Settlement 1948	Penalty	Collections to First Monday in January 1949	Penalty	Delinquent on First Monday in January 1949	Total Delinquent Tax and Penalty	Remarks
	Dollars	Dollars	Dollars	Dollars	Dollars	Dollars	$ cts.	$ cts.	$ cts.	$ cts.						$ cts.	$ cts.	$ cts.	$ cts.	$ cts.	$ cts.	$ cts.	$ cts.	$ cts.		
1											1															
2											2															
3											3															
4											4															
5											5															
6											6															
7											7															
8											8															
9											9															
10											10															
11											11															
12											12															
13											13															
14											14															
15											15															
16											16															
17											17															
18											18															
19											19															
20											20															

See Line 18 Page 29
Line 6 Page 37
for 1947 Taxes

Assessment Roll and Tax List of Real Property in the ..... of ....., Cass County, Minnesota, for Taxes for the Year 1947.

Form 4 C WILLIAM-BURG COMPANY, MINNEAPOLIS

IN WHOSE NAME ASSESSED	TO WHOM TRANSFERRED	DESCRIPTION OF PROPERTY: Subdivision	Sec. or Lot	Town. or Block	Rng.	Number of Acres of Land: Acres	Hundths	No. School District	Indicate Homestead Tax Yes or No	Indicate Rural Tax Yes or No	TRUE AND FULL VALUATIONS: LAND Exclusive of Structures and Improvements (Dollars)	BUILDINGS and Other Structures (Dollars)	MACHINERY Permanently Attached to Real Estate (Dollars)	TOTAL True and Full Value (Dollars)	ASSESSED VALUATIONS: RURAL: Homestead Up to $4,000 20% (Dollars)	RURAL: Over $4,000 and Non-Homestead 33⅓% (Dollars)	ALL OTHER: Homestead Up to $4,000 25% (Dollars)	ALL OTHER: Over $4,000 and Non-Homestead 40% (Dollars)	MACHINERY Permanently Attached to Real Estate 33⅓% (Dollars)	TOTAL ASSESSED VALUE (Dollars)	Total Assessed Value as Equalized by the Board of Review (Dollars)	FINAL EQUALIZED VALUE (Dollars)
Donald L. Anderson & Lamont D. Williams		Roosevelt Shores																				
"	"	"	2																			
"	"	"	3																			
"	"	"	4																			
"	"	"	5																			
"	"	Edward & Lillian Wilhoske																				
"	"	"	7																			
"	"	"	8																			
"	"	"	9																			
			10																			
			11																			
			12																			
			13																			
			14																			
			15																			
			16																			
			17																			
			18																			
			19																			
			20																			

VALUATIONS BY SCHOOL DISTRICTS AS EQUALIZED BY DEPARTMENT OF TAXATION

SOLD FOR TAXES	District No. ..... Rate ..... Mills (Dollars)	District No. 144 Rate 17 Mills (Dollars)	District No. ..... Rate ..... Mills (Dollars)	District No. ..... Rate ..... Mills (Dollars)	District No. ..... Rate ..... Mills (Dollars)	Tax including State Homestead ..... Mills ($ cts.)	State Tax on Non-Homestead ..... Mills ($ cts.)	SPECIAL TAXES ($ cts.)	TOTAL TAXES ($ cts.)	PAID	WHEN PAID: Month Day Year	Number of Receipt	March Settlement 1948 ($ cts.)	June Settlement 1948 ($ cts.)	Penalty ($ cts.)	November Settlement 1948 ($ cts.)	Penalty ($ cts.)	Collections to First Monday in January 1949 ($ cts.)	Penalty ($ cts.)	Delinquent on First Monday in January 1949 ($ cts.)	Total Delinquent Tax and Penalty ($ cts.)	REMARKS
1																						
2																						
3																						
4																						
5																						
6																						
7																						
8																						
9																						
10																						
11																						
12																						
13																						
14																						
15	Donald Deleo																					
16	"	5224	47544	9978																		
17	" H	28055	41034	35119																		
18		33309	87578	42097																		
19						Agricl. 6232.17																
20						N.A. 1776.24																
						8008.41	1788		8138.29													

See line 18 Page 29

See line 37 Page 6

See line 8 Page 1947 Jacket for

Assessment Roll and Tax List of Real Property in the ..... of ....., Cass County, Minnesota, for Taxes for the Year 1947.

Form 4 C WILLIS-DUFF COMPANY, MINNEAPOLIS

	IN WHOSE NAME ASSESSED	TO WHOM TRANSFERRED	DESCRIPTION OF PROPERTY: SUBDIVISION	Sec. or Lot	Town or Block	Rng.	Number of Acres of Land: Acres	100ths	No. School District	Indicate Homestead Yes or No	Indicate Soldiers Tax Yes or No	TRUE AND FULL VALUATIONS: LAND Exclusive of Structures and Improvements (Dollars)	BUILDINGS and Other Structures (Dollars)	MACHINERY Permanently Attached to Real Estate (Dollars)	TOTAL True and Full Value (Dollars)	ASSESSED VALUATIONS: RURAL: Homestead Up to $4,000 20% (Dollars)	RURAL: Over $4,000 and Non-Homestead 33⅓% (Dollars)	ALL OTHER: Homestead Up to $4,000 25% (Dollars)	ALL OTHER: Over $4,000 and Non-Homestead 40% (Dollars)	ALL OTHER: MACHINERY Permanently Attached to Real Estate 33⅓% (Dollars)	TOTAL ASSESSED VALUE (Dollars)	Total Assessed Value as Equalized by the Board of Review (Dollars)	FINAL EQUALIZED VALUE (Dollars)
			Pines on Lake Washburn (Lots 1 & 2 - Sec 19 - 139-26)																				
1																							
2	Robert S. & Evelyn J. Plummer			1																			
3				2																			
4				3																			
5				4																			
6	John E. & Ruth N. Utley			5																			
7				6																			
8				7																			
9				8																			
10				9																			
11				10																			
12				11																			
13				12																			
14				13																			
15				14																			
16	Glenn B. & Joan B. Sanberg			15																			
17	Robert S. & Evelyn J. Plummer			16																			
18	"			17																			
19	"		Outlot	A																			
20	"		"	B.																			

	SOLD FOR TAXES	VALUATIONS BY SCHOOL DISTRICTS AS EQUALIZED BY DEPARTMENT OF TAXATION: District No. ..... Rate .... Mills (Dollars)	District No. ..... Rate .... Mills (Dollars)	District No. ..... Rate .... Mills (Dollars)	District No. ..... Rate .... Mills (Dollars)	District No. ..... Rate .... Mills (Dollars)	District No. ..... Rate .... Mills (Dollars)	Tax including State Homestead ..... Mills ($ cts.)	State Tax on Non-Homestead ..... Mills ($ cts.)	SPECIAL TAXES ($ cts.)	TOTAL TAXES ($ cts.)		PAID	WHEN PAID: Month Day Year	Number of Receipt	March Settlement 1948 ($ cts.)	June Settlement 1948 ($ cts.)	Penalty ($ cts.)	November Settlement 1948 ($ cts.)	Penalty ($ cts.)	Collections to First Monday in January 1949 ($ cts.)	Penalty ($ cts.)	Delinquent on First Monday in January 1949 ($ cts.)	Total Delinquent Tax and Penalty ($ cts.)	REMARKS
1												1													
2												2													
3												3													
4												4													
5												5													
6												6													
7												7													
8												8													
9												9													
10												10													
11												11													
12												12													
13												13													
14												14													
15												15													
16												16													
17												17													
18												18													
19												19													
20												20													

Assessment Roll and Tax List of Real Property in the ..... of ....., Cass County, Minnesota, for Taxes for the Year 1947.

Form 4 C WILLIS-SUTTS COMPANY, MINNEAPOLIS

	DESCRIPTION OF PROPERTY							TRUE AND FULL VALUATIONS				ASSESSED VALUATIONS																									
												RURAL				ALL OTHER																					
IN WHOSE NAME ASSESSED	TO WHOM TRANSFERRED	SUBDIVISION	Sec. or Lot	Town or Block	Rng.	Number of Acres of Land: Acres	Number of Acres of Land: Hundredths	No. School District	Indicate Homestead Exemption by No.	Indicate Additional Tax by No.	LAND Exclusive of Structures and Improvements	BUILDINGS and Other Structures	MACHINERY Permanently Attached to Real Estate	TOTAL True and Full Value	Homestead Up to $4,000 20%	Over $4,000 and Non-Homestead 33⅓%	Homestead Up to $4,000 25%	Over $4,000 and Non-Homestead 40%	MACHINERY Permanently Attached to Real Estate 33⅓%	TOTAL ASSESSED VALUE	Total Assessed Value as Equalized by the Board of Review	FINAL EQUALIZED VALUE
											Dollars	Dollars	Dollars	Dollars	Dollars	Dollars	Dollars	Dollars	Dollars	Dollars	Dollars	Dollars
(Part Lot 3 = 14-139-26) + Part of Lot 1		Andresen Bay																				
Thorwald + Olevine Andresen + Brant W +	Doris M. Nordahl		1																			
"			2																			
"			3																			
"			4																			
Thorwald + Olevine Andresen			5																			
			6																			
			7																			
			8																			
			9																			
			10																			
			11																			
			12																			
			13																			
			14																			
			15																			
			16																			
			17																			
			18																			
			19																			
			20																			

	SOLD FOR TAXES	VALUATIONS BY SCHOOL DISTRICTS AS EQUALIZED BY DEPARTMENT OF TAXATION: District No. ..... Rate .... Mills	District No. ..... Rate .... Mills	District No. ..... Rate .... Mills	District No. ..... Rate .... Mills	District No. ..... Rate .... Mills	District No. ..... Rate .... Mills	Tax Including State Homestead ..... Mills	State Tax on Non-Homestead ..... Mills	SPECIAL TAXES	TOTAL TAXES		PAID	WHEN PAID			Number of Receipt	March Settlement 1946	June Settlement 1946	Penalty	November Settlement 1946	Penalty	Collections to First Monday in January 1919	Penalty	Delinquent on First Monday in January 1919	Total Delinquent Tax and Penalty	REMARKS
		Dollars	Dollars	Dollars	Dollars	Dollars	Dollar	$ cts.	$ cts.	$ cts.	$ cts.			Month	Day	Year		$ cts.	$ cts.	$ cts.	$ cts.	$ cts.	$ cts.	$ cts.	$ cts.	$ cts.	$ cts.	
1												1																
2												2																
3												3																
4												4																
5												5																
6												6																
7												7																
8												8																
9												9																
10												10																
11												11																
12												12																
13												13																
14												14																
15												15																
16												16																
17												17																
18												18																
19												19																
20												20																

Form 4 C

	In Whose Name Assessed	To Whom Transferred	Description of Property: Subdivision	Sec. or Lot	Town. or Block	Rng.	Number of Acres of Land: Acres	Number of Acres of Land: 100ths	No. School District	Indicate Homestead Yes or No	Indicate Agricultural Yes or No	True and Full Valuations: Land Exclusive of Structures and Improvements	Buildings and Other Structures	Machinery Permanently Attached to Real Estate	Total True and Full Value	Assessed Valuations: Rural: Homestead Up to $4,000 20%	Rural: Over $4,000 and Non-Homestead 33⅓%	All Other: Homestead Up to $4,000 25%	All Other: Over $4,000 and Non-Homestead 40%	Machinery Permanently Attached to Real Estate 33⅓%	Total Assessed Value	Total Assessed Value as Equalized by the Board of Review	Final Equalized Value
			Andresen Day									Dollars	Dollars	Dollars	Dollars	Dollars	Dollars	Dollars	Dollars	Dollars	Dollars	Dollars	Dollars
1	Thorwald + Olevina Andresen			21																			
2				22																			
3				23																			
4				24																			
5	Conrad + Mary Engler			25																			
6	" "			26																			
7	Thorwald + Olevina Andresen			27																			
8	" "			28																			
9	" "			29																			
10																							
11																							
12																							
13																							
14																							
15																							
16																							
17																							
18																							
19																							
20																							

	Sold for Taxes	Valuations by School Districts as Equalized by Department of Taxation: District No. ..... Rate ..... Mills	District No. ..... Rate ..... Mills	District No. ..... Rate ..... Mills	District No. ..... Rate ..... Mills	District No. ..... Rate ..... Mills	District No. ..... Rate ..... Mills	Tax including State Homestead ..... Mills	State Tax on Non-Homestead ..... Mills	Special Taxes	Total Taxes		Paid	When Paid: Month	Day	Year	Number of Receipt	March Settlement 1948	June Settlement 1948	Penalty	November Settlement 1948	Penalty	Collections to First Monday in January 1949	Penalty	Delinquent on First Monday in January 1949	Total Delinquent Tax and Penalty	Remarks
		Dollars	Dollars	Dollars	Dollars	Dollars	Dollars	$ cts.	$ cts.	$ cts.	$ cts.							$ cts.	$ cts.	$ cts.	$ cts.	$ cts.	$ cts.	$ cts.	$ cts.	$ cts.	$ cts.	
1												1																
2												2																
3												3																
4												4																
5												5																
6												6																
7												7																
8												8																
9												9																
10												10																
11												11																
12												12																
13												13																
14												14																
15												15																
16												16																
17												17																
18												18																
19												19																
20												20																