Assessment & Tax Lis. - 1955

Crooked Lake

INDEX TO SECTIONS

SECTION	PAGE
Sec. 1	
" 2	
" 3	
" 4	
" 5	
" 6	
" 7	
" 8	
" 9	
" 10	
" 11	
" 12	
" 13	
" 14	
" 15	
" 16	
" 17	
" 18	
" 19	
" 20	
" 21	
" 22	
" 23	
" 24	
" 25	
" 26	
" 27	
" 28	
" 29	
" 30	
" 31	
" 32	
" 33	
" 34	
" 35	
" 36	

For Convenience of Auditor in Showing Boundaries of School Districts

All of Ground Lake joined with Sch. Dist. C. 1. Jan. 2, 1951.

Township No. 139 *Range No.* 26 *Mer. P. M.*

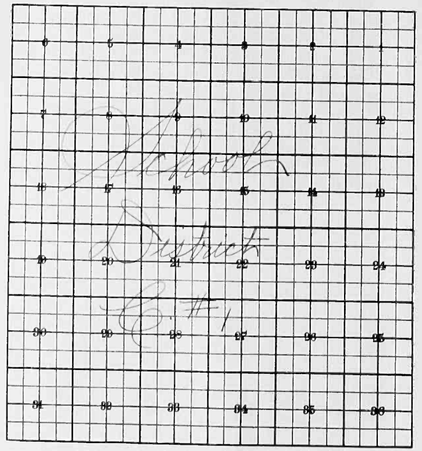

Returns Showing Grain Received in or Handled by Elevators, Warehouses and Mills in the ..... of ..... in the County of ..... for the Year Ending May 1, 1955.

NAMES OF OWNERS	ADDRESS	Bushels of Wheat	Bushels of Soy Beans	Bushels of Flax	Total No. of Bushels of Wheat, Soy Beans and Flax	* Tax of ¼ Mill per Bushel Dollars	Cts.	Bushels of Corn	Bushels of Barley	Bushels of Rye	Bushels of Oats	Bushels of Buckwheat	Bushels of all Other Grains	Total No. Bushels Corn, Barley, Rye, Oats, Buckwheat and all Other Grains	* Tax of ¼ Mill Per Bushel Dollars	Cts.	* Total Tax Dollars	Cts.	REMARKS

Note * Assessors will not fill these Columns

SUMMARY OF TAX COLLECTION

Original Levy	$12,998.60	
Additions	$ 114.10	
		$13,112.70
Abatements		$ 154.12
		$12958.58

COLLECTIONS

March Settlement	$1758.21	
June Settlement	$7847.27	
November Settlement	$2233.89	
January Settlement	$ 53.65	$11893.02
		$1065.56
Over Collected	$ .88	
Under Collected	$	
Delinquent	$ 1064.44	$1065.56
Total		$

r Ceased to be Homesteads

HOMESTEADS

Sec. or Lot	Town or Block	Range	Number of Acres of Land	
			Acres	100ths

TABULAR SCHEDULE OF VALUATIONS,

LEVIED IN THE Town OF Crooked Lake

School District No.	Valuation by School Districts: Agricultural Lands (Dollars)	Non-Agricultural Lands (Dollars)	Personal Property (Dollars)	Total Value of all Property except Money and Credits (Dollars)	Rate of State Taxes: Total Rate of State Tax (Mills)	Rate of County Taxes: Rev. (Mills)	R. & B. (Mills)	Welfare (Mills)	Bonds and Int. (Mills)	Court House Bldg Fund (Mills)	Total Rate of County Tax (Mills)	Rate of Town Taxes: Rev. (Mills)	R. & B. (Mills)	Drag Tax (Mills)	State Loan (Mills)	Fire (Mills)	(Mills)	(Mills)	(Mills)	Total Rate of Town Tax (Mills)	Rate of: Local 1 Mill (Mills)	Special (Mills)	State Loan (Mills)	Deficiency (Mills)	Tuition (Mills)	Transportation (Mills)	C. O. (Mills)	(Mills)
C1	38601	18,503	a 274 na 6739	64,137	H. 3.98	26.51	14.01	14.13	9.97	2.00	103.82	3.9	12.16	1.		2.				19.76	1. 25.		27.47			1.08	6.46	
																					1. 50.		27.47			1.08	6.46	
					N. 11.57 9.15																							

Assessed Value	Rural	All Other	Personal Property	Total
(Homestead)	11,373			11,373
Non-Homestead	45 734		7033	52,764
Total	57 104		7033	64,137

RATES AND TAXES

COUNTY OF CASS, STATE OF MINNESOTA

School Taxes: Total Rate of Sch'l Tax (Mills)	Total Rate of all Taxes (Mills)	Taxes Levied: Local 1 Mill (Mills)	Special (Mills)	State Loan (Mills)	Ref Drang	C. O.		Total School Taxes	All Other Taxes: Funds	Rate	Amounts
61.01	118.57	3840	97138		106845	4209	25126	337299	State—Non-Homestead,		27455
86.01	213.57	2524	126210		69340	2726	16306	217106	State—Homestead,		25526
		6414	223448		176185	6926	41432	454405			
									County Revenue,		17960 00
									County Road and Bridge,		8984 46
									County Welfare,		3185 25
									Bonds and Interest		6394 47
									Court House Bldg		1282 77
											66574 43
									Town Revenue,		2501 13
									Town Road and Bridge,		8240
									Town Drag,		6414
									Town State Loan,		
									Fire		1282 77
											12673 4
									School Local 1 Mill,		6414
									School Special,		223448
									School State Loan,		
									Deficiency		176185
									Tuition		
									Transportation		6926
									C. O.		41432
											454405
											12,998 60

Total Taxes Real Estate 11,467.97
Pers. Prop. 1530.63
Total 12,998.60

Total Number of Acres 6879.52

Total Levy, $ 12,998.60

State of Minnesota, } ss.
COUNTY OF CASS

I, R. C. Patterson, Auditor of said County and State aforesaid, do hereby certify that the foregoing is a true and correct Schedule, showing the valuation of all the taxable property, in the Town of Crooked Lake, in said County, the several rates of Taxation and Totals of the several Tax Funds levied thereon for the year A. D. 1935.

Witness my hand and official seal, this 7th day of January A. D. 1935

SEAL.

R. C. Patterson, County Auditor
By Helen Tuttle, Deputy

r Ceased to be Homesteads

HOMESTEADS

Sec. or Lot	Town or Block	Range	Number of Acres of Land: Acres	Mills

COLLECTIONS OF TAXES OF 1956 Town OF Crooked Lake CASS COUNTY, MINNESOTA

FUNDS	MARCH SETTLEMENT 19 56	JUNE SETTLEMENT 19 56	NOV. SETTLEMENT 19 56	Amount Collected from Nov. 15 back to First Monday in Jan. 19 57	REDUCTIONS	Total Reductions and Collected	BALANCE UNCOLLECTED	ADDITIONS	Total Uncollected to First Monday in January, 19
State—Non-Homestead	4379	17167	4409	129					
State—Homestead	3328	13568	4416	101					
County Revenue	23424	109138	31034	892					
County Road and Bridge	11716	54588	15523	362					
County Welfare	46846	185576	55270	1497					
County Bond and Interest	11846	58847	11046	197					
Court House	1673	7773	2216	164					
Town Revenue	3386	15198	4321	93					
Town Road and Bridge	10754	39694	12288	309					
Town Dog	836	3896	1108	25					
Town State Loan									
Fire	1673	7773	2216	55					
School Local 1 Mill	836	3897	1108	26					
School Special	34762	130225	37751	1129					
School State Loan									
Deficiency	22972	107034	30436	529					
Tuition									
Transportation	904	4208	1196	18					
C.O.	5403	25170	7157	244					
	175821	784727	233379	5365					

		LOCAL 1 MILL	SPECIAL	STATE LOAN	Deficiency	C. O.	Transport			TOTALS
MARCH SETTLEMENT	School District No. G-C/	282	9050		7786	1822	305			17205
	Na-C/	554	25712		15186	3581	599			47672
	Totals	836	34762		22972	5403	904			64877
JUNE SETTLEMENT	School District No. G-C/	2584	64525		70777	16631	2790			157037
	Na-C/	1313	65620		36657	8539	1418			112797
	Totals	3897	130225		107034	25170	4208			270534
NOVEMBER SETTLEMENT	School District No. G-C/	706	17649		19392	4560	762			43069
	Na-C/	402	20102		11044	2597	434			34579
	Totals	1108	37751		30436	7157	1196			77648
NOVEMBER to JANUARY	School District No. G-C/	26	650		624	57	09			341
	Na-C/		479		405	187	19			1603
	Totals	26	1129		529	244	18			1944
ADDITIONS	School District No.									
	Totals									
REDUCTIONS	School District No.									
	Totals									

r Ceased to be Homesteads

HOMESTEADS

Sec. or Lot	Town or Block	Range	Number of Acres of Land: Acres	100ths

Assessment Roll and Tax List of Real Property in the Town of Crooked Lake

Form 3CD (35) Minnesota Tax Commission, Minneapolis

*Indicate Type of Property: R - Residential, C - Commercial, I - Industrial, U - Utility, F - Farm

In Whose Name Assessed	To Whom Transferred		Description of Property: Subdivision	Sec. or Lot	Town or Block	Rng.	Number of Acres of Land: Acres	100ths	No. School District	Indicate Homestead Tax or No.	Indicate Agricultural Tax or No.	Indicate Type of Property	True and Full Valuations: Land Exclusive of Structures and Improvements (Dollars)	Buildings and Other Structures (Dollars)	Machinery Permanently Attached to Real Estate (Dollars)	Total True and Full Value (Dollars)	Assessed Valuations: Rural: Homestead Up to $4,000 20% (Dollars)	Rural: Over $4,000 and Non-Homestead 33⅓% (Dollars)	All Other: Homestead Up to $4,000 25% (Dollars)	All Other: Over $4,000 and Non-Homestead 40% (Dollars)	Machinery Permanently Attached to Real Estate 33⅓% (Dollars)	Total Assessed Value (Dollars)	Total Assessed Value or Equalized by the Board of Review (Dollars)	Final Equalized Value (Dollars)
State of Minnesota		1	NE¼ of NE¼	1	134	26			6-1															
State of Minnesota		2	NW¼ of NE¼																					
State of Minnesota		3	SW¼ of NE¼																					
State of Minnesota		4	SE¼ of NE¼																					
		5																						
State of Minnesota		6	NE¼ of NW¼																					
State of Minnesota		7	NW¼ of NW¼																					
State of Minnesota		8	SW¼ of NW¼																					
State of Minnesota		9	SE¼ of NW¼																					
		10																						
State of Minnesota		11	NE¼ of SW¼																					
State of Minnesota		12	NW¼ of SW¼																					
State of Minnesota		13	SW¼ of SW¼ - Lot 5																					
State of Minnesota		14	SE¼ of SW¼																					
		15																						
State of Minnesota		16	~~NE¼ of SE¼~~ Lot 3																					
State of Minnesota		17	NW¼ of SE¼																					
State of Minnesota		18	SW¼ of SE¼																					
State of Minnesota		19	~~SE¼ of SE¼~~ Lot 4																					
		20																						

Cass County, Minnesota, for Taxes for the Year 1955.

Sold for Taxes	Valuations by School Districts as Equalized by Department of Taxation: District No. ..... Rate ..... Mills (Dollars)	District No. ..... Rate ..... Mills (Dollars)	District No. ..... Rate ..... Mills (Dollars)	District No. ..... Rate ..... Mills (Dollars)	District No. ..... Rate ..... Mills (Dollars)	District No. ..... Rate ..... Mills (Dollars)	Tax Including State Homestead ..... Mills ($ cts.)	State Tax on Non-Homestead ..... Mills ($ cts.)	Special Taxes ($ cts.)	Total Taxes ($ cts.)		Paid	When Paid: Month	Day	Year	Number of Receipt	March Settlement 1956 ($ cts.)	June Settlement 1956 ($ cts.)	Penalty ($ cts.)	November Settlement 1956 ($ cts.)	Penalty ($ cts.)	Collections to First Monday in January 1957 ($ cts.)	Penalty ($ cts.)	Delinquent on First Monday in January 1957 ($ cts.)	Total Delinquent Tax and Penalty ($ cts.)	Remarks
											1															
											2															
											3															
											4															
											5															
											6															
											7															
											8															
											9															
											10															
											11															
											12															
											13															
											14															
											15															
											16															
											17															
											18															
											19															
											20															

Hackett Bros.
Land Mortgage Officers
Crookston, Minn.
Form 2 Legal Size
Copyright 1

Assessment Roll and Tax List of Real Property in the Town of Crooked Lake, Cass County, Minnesota, for Taxes for the Year 1955.

Form 3CLD (13) — Indicate Type of Property: R - Residential, C - Commercial, I - Industrial, U - Utility, F - Farm

In Whose Name Assessed	To Whom Transferred	Description of Property: Subdivision	Sec. or Lot	Town or Block	Rng	Number of Acres of Land: Acres	100ths	No. School District	Indicate Homestead Tax or Ng	Indicate Agricultural Tax or Ng	Indicate Type of Property	True and Full Valuations: Land Exclusive of Structures and Improvements	Buildings and Other Structures	Machinery Permanently Attached to Real Estate	Total True and Full Value	Assessed Valuations: Rural: Homestead Up to $1,000 20%	Rural: Over $1,000 and Non-Homestead 33 1/3%	All Other: Homestead Up to $1,000 25%	All Other: Over $1,000 and Non-Homestead 40%	Machinery Permanently Attached to Real Estate 33 1/3%	Total Assessed Value	Total Assessed Value as Equalized by the Board of Review	Final Equalized Value
						Acres	100ths					Dollars	Dollars	Dollars	Dollars	Dollars	Dollars	Dollars	Dollars	Dollars	Dollars	Dollars	Dollars
State of Minnesota	8	NE¼ of NE¼	2	134	26			61															
State of Minnesota	2	NW¼ of NE¼																					
State of Minnesota	3	SW¼ of NE¼																					
State of Minnesota	4	SE¼ of NE¼																					
	5																						
State of Minnesota	6	NE¼ of NW¼																					
Harvey L. & Edna M. Thorp	7	NW¼ of NW¼	Lease Hy			40																	
State of Minnesota (cont. to Elsie M. Christiansen)	8	SW¼ of NW¼	"			40																	
State of Minnesota	9	SE¼ of NW¼																					
	10																						
State of Minnesota	11	NE¼ of SW¼																					
State of Minnesota (cont. to Elsie M. Christiansen)	12	NW¼ of SW¼	Lease Hy			40																	
Maurice Bryan & Grega	13	SW¼ of SW¼	"			40																	
State of Minnesota	14	SE¼ of SW¼																					
	15																						
State of Minnesota	16	NE¼ of SE¼																					
State of Minnesota	17	NW¼ of SE¼																					
State of Minnesota	18	SW¼ of SE¼																					
State of Minnesota	19	SE¼ of SE¼																					
	20																						
						160																	

Sold for Taxes	Valuations by School Districts as Equalized by Department of Taxation: District No. ..... Rate ..... Mills	District No. 61 Rate 13.5 Mills	District No. ..... Rate ..... Mills	District No. ..... Rate ..... Mills	District No. ..... Rate ..... Mills	District No. ..... Rate ..... Mills	Tax including State Homestead ..... Mills	State Tax on Non-Homestead 5.1 Mills	Special Taxes	Total Taxes		Paid	When Paid: Month	Day	Year	Number of Receipt	March Settlement 1956	June Settlement 1956	Penalty	November Settlement 1956	Penalty	Collections to First Monday in January 1957	Penalty	Delinquent on First Monday in January 1957	Penalty	Total Delinquent Tax and Penalty	Remarks
	Dollars	Dollars	Dollars	Dollars	Dollars	Dollars	$ cts.	$ cts.	$ cts.	$ cts.							$ cts.	$ cts.	$ cts.	$ cts.	$ cts.	$ cts.	$ cts.	$ cts.	$ cts.	$ cts.	
											1																
											2																
											3																
											4																
											5																
											6																
Paid	N 117						2206			2206	7	PAID IN FULL	MAY	31	1956	7833		2206									
	54						1018	28		1046	8	PAID IN FULL	JUL	6	1956	8530				1046	20						
											9																
											10																
											11																
Paid	40						754	20		774	12	PAID IN FULL	JUL	6	1956	8531				774	16						
	54						1018	28		1046	13	PAID IN FULL	MAY	31	1956	7832		1046									
											14																
											15																
											16																
											17																
											18																
											19																
	N 117						4976	94		5072	20							3252		1820							
	148																										
	265																										

Assessment Roll and Tax List of Real Property in the Town of Crookston Lake, Cass County, Minnesota, for Taxes for the Year 1955.

Form 3CD(55) — *Indicate Type of Property: R - Residential, C - Commercial, I - Industrial, U - Utility, F - Farm*

In Whose Name Assessed	To Whom Transferred		Description of Property: Subdivision	Sec. or Lot	Town. or Block	Rge.	Number of Acres of Land (Acres / 100ths)	No. School District	Indicate Farm Residential Tax or No	Indicate Farm Residential Tax or No	Indicate Type of Property	True and Full Valuations: Land Exclusive of Structures and Improvements (Dollars)	Buildings and Other Structures (Dollars)	Machinery Permanently Attached to Real Estate (Dollars)	Total True and Full Value (Dollars)	Assessed Valuations: Rural: Homestead Up to $1,000 20%	Rural: Over $1,000 and Non-Homestead 33⅓%	All Other: Homestead Up to $1,000 25%	All Other: Over $1,000 and Non-Homestead 40%	Machinery Permanently Attached to Real Estate 33⅓%	Total Assessed Value	Total Assessed Value as Equalized by the Board of Review	Final Equalized Value
Gerald & Dorothy Todd		1	NE¼ of NE¼ less Hy	3	139	22	40	61	No	yes													
State of Minnesota		2	NW¼ of NE¼																				
~~C. & Lynet Todd~~	~~State of Minnesota~~	3	SW¼ of NE¼				40		~~yes~~														
	~~State of Minnesota~~	4	SE¼ of NE¼ less Hy				~~40~~		~~yes~~														
		5																					
State of Minnesota		6	NE¼ of NW¼																				
State of Minnesota		7	NW¼ of NW¼																				
State of Minnesota		8	SW¼ of NW¼																				
State of Minnesota		9	SE¼ of NW¼																				
		10																					
State of Minnesota		11	NE¼ of SW¼																				
State of Minnesota		12	NW¼ of SW¼																				
State of Minnesota		13	SW¼ of SW¼																				
State of Minnesota		14	SE¼ of SW¼																				
Orville & Dorothy M. Sunderud		15	S½ of N½ of S½ of S½ less Hy				5		No														
Norman J. & Selma M. Oletzke		16	N½ of N½ of S½ of S½ less Hy				60		yes	"		Homestead for 19 - Stay Long Beach										H 187	
		17	SW¼ of SE¼																				
State of Minnesota		18	SW¼ of SE¼																				
Langford W. & Martha Stevenson		19	SE¼ of SE¼ less S½ of S½ of S½ of S½ less Hy				35		No	"													
" "		20	S½ of N½ of S½ of S½				20		no	"													
							240																

Cass County, Minnesota, for Taxes for the Year 1955.

Sold for Taxes	Valuations by School Districts as Equalized by Department of Taxation: District No. ..... Rate ..... Mills	District No. 61 Rate 54 Mills	District No. ..... Rate ..... Mills	District No. ..... Rate ..... Mills	District No. ..... Rate ..... Mills	District No. ..... Rate ..... Mills	Tax including State Homestead ..... Mills	State Tax on Non-Homestead 51.1 Mills	Special Taxes	Total Taxes	Paid	When Paid (Month Day Year)	Number of Receipt	March Settlement 1956	June Settlement 1956	Penalty	November Settlement 1956	Penalty	Collections to First Monday in January 1957	Penalty	Delinquent on First Monday in January 1957	Penalty	Total Delinquent Tax and Penalty	Remarks
	Dollars	Dollars	Dollars	Dollars	Dollars	Dollars	$ cts.	$ cts.	$ cts.	$ cts.					$ cts.	$ cts.	$ cts.	$ cts.	$ cts.	$ cts.	$ cts.	$ cts.	$ cts.	
1 DUE FOR TAXES		54					1018	28		1046	1 PAID IN FULL	AUG 21 1956	13830				1046							
2											2													
3											3													
4											4													
5											5													
6											6													
7											7													
8											8													
9											9													
10											10													
11											11													
12											12													
13											13													
14											14													
15 DELINQUENT TAXES		15					282	08		290	15 PAID IN FULL	MAY 31 1956	7836		290									
16	H 187						3526			3526	16 2nd Half Paid / 1st Half Paid	OCT 10 1956 / MAY 31 1956	7834 / 7834		1763		1763							
17											17													
18											18													
19 DELINQUENT TAXES		124					3470	96		3566	19 2nd Half Paid / 1st Half Paid	OCT 31 1956 / MAY 31 1956	7835 / 7835		2045		2045							
20 DELINQUENT TAXES		27					510	14		524	20 2nd Half Paid / 1st Half Paid	OCT 31 1956 / MAY 31 1956	13645 / 13645		4098		4098							
	H 187	38					8806	146		8952														
		243																						

Assessment Roll and Tax List of Real Property in the Town of Crookston Twp

*Indicate Type of Property: R - Residential, C - Commercial, I - Industrial, U - Utility, F - Farm

Form JCD 135 — Real Estate

	In Whose Name Assessed	To Whom Transferred	Description of Property: Subdivision	Sec. or Lot	Town or Block	Rng	Number of Acres of Land: Acres	Tenths	No. School District	Indicate Homestead by Yes	Indicate Agricultural Tax on Ba	* Indicate Type of Property	True and Full Valuations: Land Exclusive of Structures and Improvements (Dollars)	Buildings and Other Structures (Dollars)	Machinery Permanently Attached to Real Estate (Dollars)	Total True and Full Value (Dollars)	Assessed Valuations: Rural: Homestead Up to $1,000 20% (Dollars)	Rural: Over $1,000 and Non-Homestead 33⅓% (Dollars)	All Other: Homestead Up to $1,000 25% (Dollars)	All Other: Over $1,000 and Non-Homestead 40% (Dollars)	All Other: Machinery Permanently Attached to Real Estate 33⅓% (Dollars)	Total Assessed Value	Total Assessed Value as Equalized by the Board of Review (Dollars)	Final Equalized Value (Dollars)
1	State of Minnesota		NE¼ of NE¼	4	147	26			61															
2	Montana Improvement Co.		NW¼ of NE¼				40	07		No	Yes													
3	State of Minnesota		SW¼ of NE¼																					
4	State of Minnesota		SE¼ of NE¼																					
5																								
6	State of Minnesota		NE¼ of NW¼ Lot 3																					
7			Lot 4 Section 18 Township 150 Range 45																					
8			NW¼ of NW¼																					
9	Frank E. & Marie E. Eichler		SE¼ of NW¼ Lot 5 lies S 300' of Lot 10					33.98		yes	"													
10	Norman & Charlotte Nygren		S 300' of Lot 10 of Lot 5																					
11			NE¼ of SW¼																					
12			NW¼ of SW¼																					
13	M. W. Patterson		Lot 10 lies N 200' of Lot 7 SW¼ of SW¼ Sec. 18 T 150 R 45 less of Lot 10					36.75		No	"													
14	Carl O. Hendrickson		SE¼ of SW¼ Lot 7					24.18		"	"													
15	Richard & Andrew Sedlyer		Lot 7 part of N 200' of Lot 10					1.86		"	"													
16	State of Minnesota		NE¼ of SE¼																					
17	Montana Improvement Co		NW¼ of SE¼ Lot 6					25.16		"	"													
18	Albert & Rose Nelson		SW¼ of SE¼ Lot 8					21.12		"	"													
19	" "		SE¼ of SE¼ Lot 9 less S 200'					39.57		"	"													
20	Lee & Katherine Hill		S 200' of Lot 9							"	"													
								230.71																

Cass County, Minnesota, for Taxes for the Year 1955.

	Sold for Taxes	Validations by School Districts as Equalized by Department of Taxation: District No. / Rate ... Mills (Dollars)	District No. / Rate ... Mills (Dollars)	District No. / Rate ... Mills (Dollars)	District No. / Rate ... Mills (Dollars)	District No. / Rate ... Mills (Dollars)	Tax including State Homestead ... Mills ($ cts.)	State Tax on Non-Homestead 5.17 Mills ($ cts.)	Special Taxes ($ cts.)	Total Taxes ($ cts.)		Paid	When Paid: Month Day Year	Number of Receipt	March Settlement 1956 ($ cts.)	June Settlement 1956 ($ cts.)	Penalty ($ cts.)	November Settlement 1956 ($ cts.)	Penalty ($ cts.)	Collections to First Monday in January 1957 ($ cts.)	Penalty ($ cts.)	Delinquents on First Monday in January 1957 ($ cts.)	Total Delinquent Tax and Penalty ($ cts.)	Remarks
1											1													
2		80					15.08	42		15.50	2	2nd Half Paid 1st Half Paid	OCT 3 1 1956 MAY 3 1 1956	16227 7893		7.75		7.75						
3											3													
4											4													
5											5													
6											6													
7											7													
8											8													
9		4.180					33.94			33.94	9	2nd Half Paid 1st Half Paid	OCT 3 1956 MAY 3 1 1956	14140 7838		16.97		16.97						
10											10													
11											11													
12											12													
13		75					14.14	38		14.52	13	PAID IN FULL	APR 2 5 1956	5892		14.52								
14		137					25.84	70		26.54	14	PAID IN FULL	MAY 3 1 1956	7837		26.54								
15		190					35.82	98		36.80	15	PAID IN FULL	APR 2 0 1956	6012		36.80								
16											16													
17		150					28.28	78		29.06	17	2nd Half Paid 1st Half Paid	OCT 3 1 1956 MAY 3 1 1956	16227 7895		14.53		14.53						
18		33					6.22	16		6.38	18	PAID IN FULL	MAY 3 1 1956	7896		6.38								
19		86					16.22	44		16.66	19	PAID IN FULL	MAY 3 1 1956			16.66								
20	SOLD FOR TAXES	12					2.26	06		2.32	20	PAID IN FULL	MAY 3 1 1956	7891		2.32								
		4.180 163 943					177.20	3.92		181.72						112.47		39.25						

Assessment Roll and Tax List of Real Property in the Town of Backus Lake

Form 3C(1955) [illegible]

*Indicate Type of Property: R - Residential, C - Commercial, I - Industrial, U - Utility, F - Farm

In Whose Name Assessed	To Whom Transferred		Description of Property: Subdivision	Sec. or Lot	Town or Blk	Rng	Number of Acres of Land: Acres	100ths	Non-School Interest	Indicate Type of Real Estate Tax or Ma	Indicate Type of Real Estate Tax or Ma	Indicate Type of Personal Property	True and Full Valuations: Land (Exclusive of Structures and Improvements)	Buildings and Other Structures	Machinery Permanently Attached to Real Estate	Total True and Full Value	Assessed Valuations: Rural: Homestead Up to $4,000 20%	Rural: Over $4,000 and Non-Homestead 33⅓%	All Other: Homestead Up to $4,000 25%	All Other: Over $4,000 and Non-Homestead 40%	Machinery Permanently Attached to Real Estate 33⅓%	Total Assessed Value	Total Assessed Value as Equalized by the Board of Review	Final Equalized Value
							Acres	100ths					Dollars	Dollars	Dollars	Dollars	Dollars	Dollars	Dollars	Dollars	Dollars	Dollars	Dollars	Dollars
Gilbert R. & Lois G. Johnson		1	NE¼ of NE¼ Lot 2	5	139	26			61															
Roy & Myrtle A. Adams		2	NW¼ of NE¼ Lot 1				3	42		Rangeley														
		3	SW¼ of NE¼																					
		4	SE¼ of NE¼																					
Frederick R. & Grace D. Lunde		5	S 355' of Lots 4 & 5						70	"														
		6	NE¼ of NW¼																					
William D. Stiles		7	NW¼ of NW¼ Lot 4				5	74	70	"														
Moneta Improvement Co.		8	SW¼ of NW¼						40	"														
Ruby Christenson		9	SE¼ of NW¼ Lot 5 Less 4 rods				30	35	10															
William & Michael Patterson		10	N 355' of N 70' of Lots 5						"	"														
Johnnie Frederick Jensen		11	NE¼ of NW¼ Lot 6				7	84	"	"														
Lyle & Sophie Matthews		12	NW¼ of SW¼ Lot 8				37	85	70	"														
George Muckow		13	SW¼ of SW¼ Lot 9				40	14	"	"														
		14	SE¼ of SW¼																					
		15																						
		16	NE¼ of SE¼																					
		17	NW¼ of SE¼																					
Johnnie Frederick Jensen		18	SW¼ of SE¼ Lot 7				23	89	70	"														
William D. & Mildred Patterson	For Lease only	19	SE¼ of SE¼ Lot 10						"	"														
John & Agnes Jordan	2 Mile Resort & Lodge	20	Lighted & Leased						"	"														
							27	81																

	Sold for Taxes	Valuations by School Districts as Equalized by Department of Taxation: District No. ..... Rate ..... Mills	District No. ..... Rate ..... Mills	District No. ..... Rate ..... Mills	District No. ..... Rate ..... Mills	District No. ..... Rate ..... Mills	District No. ..... Rate ..... Mills	Tax including State Homestead	State Tax on Non-Homestead 5.1 Mills	Special Taxes	Total Taxes		Paid	When Paid: Month Day Year	Number of Receipt	March Settlement 1956	June Settlement 1956	Penalty	November Settlement 1956	Penalty	Collections to First Monday in January 1957	Penalty	Delinquent on First Monday in January 1957	Penalty	Total Delinquent Tax and Penalty	Remarks
	Dollars	Dollars	Dollars	Dollars	Dollars	Dollars	Dollars	$ cts.	$ cts.	$ cts.	$ cts.					$ cts.	$ cts.	$ cts.	$ cts.	$ cts.	$ cts.	$ cts.	$ cts.	$ cts.	$ cts.	
1												1														
2		10						188	06		194	2	2nd Half Paid 1st Half Paid	OCT 31 1956 MAY 24 1956	15739 4115		97		97							
3												3														
4												4														
5		33						622	16		638	5	PAID IN FULL	MAY 31 1956	7839		638									
6												6														
7		103						1942	54		1996	7	2nd Half Paid 1st Half Paid	OCT 31 1956 MAY 31 1956	15744 7844		998		998							
8		60						1132	32		1164	8	2nd Half Paid 1st Half Paid	OCT 31 1956 MAY 31 1956	16121 11115		582		582							
9		108						2036	56		2092	9	PAID IN FULL	MAY 31 1956	7839		2092									
10		75						1414	38		1452	10	PAID IN FULL	APR 28 1956	5893		1452									
11		80						1508	42		1550	11	PAID IN FULL	MAY 31 1956	7823		1550									
12		H 30						566			566	12	2nd Half Paid 1st Half Paid	OCT 31 1956 APR 7 1956	5290		566		566							
13		H 30						566			566	13	2nd Half Paid 1st Half Paid	OCT 31 1956 APR 7 1956	15736											
14												14														
15												15														
16												16														
17												17														
18		71						1338	36		1374	18	PAID IN FULL	MAY 31 1956	7823		1374									
19		154						2904	80		2984	19	PAID IN FULL	APR 28 1956	5892		2984									
20		105						1980	54		2034	20	PAID IN FULL	APR 28 1956	5893		2034									
		H 60 799 754						16196	414		16610						14367		2243							

Assessment Roll and Tax List of Real Property in the Town of Brooklyn Lake Cass County, Minnesota, for Taxes for the Year 1955.

Form 5CD (35) [illegible]

*Indicate Type of Property: R - Residential, C - Commercial, I - Industrial, U - Utility, F - Farm

	In Whose Name Assessed	To Whom Transferred	Description of Property: Subdivision	Sec. or Lot	Town or Block	Rge.	Number of Acres of Land: Acres	100ths	No. School District	Indicate Homestead Tax Yes or No	Indicate Agricultural Land Tax Yes or No	*Indicate Type R, C, I, U, F	True and Full Valuations: Land Exclusive of Structures and Improvements	Buildings and Other Structures	Machinery Permanently Attached to Real Estate	Total True and Full Value	Assessed Valuations: Rural: Homestead Up to $4,000 20%	Rural: Over $4,000 and Non-Homestead 33⅓%	All Other: Homestead Up to $4,000 25%	All Other: Over $4,000 and Non-Homestead 40%	Machinery Permanently Attached to Real Estate 33⅓%	Total Assessed Value	Total Assessed Value as Equalized by the Board of Review	Final Equalized Value
							Acres	100ths					Dollars	Dollars	Dollars	Dollars	Dollars	Dollars	Dollars	Dollars	Dollars	Dollars	Dollars	Dollars
1	William D. Atkins		NE¼ of NE¼	6	139	26	40		61	No	yes													
2	State of Minnesota		NW¼ of NE¼ Lot 1																					
3	Clover Land Co		SW¼ of NE¼ Lot 2				24.18		"	"	"													
4	Minnesota Improvement Co.		SE¼ of NE¼				40		"	"	"													
5																								
6			NE¼ of NW¼																					
7			NW¼ of NW¼ Lots 3																					
8	Clover Land Co		SW¼ of NW¼				32.22		70	"														
9			SE¼ of NW¼																					
10																								
11	Clover Land Co		NE¼ of SW¼ Lots 1				74.63		70	"														
12			NW¼ of SW¼																					
13			SW¼ of SW¼																					
14			SE¼ of SW¼																					
15																								
16	Clover Land Co		NE¼ of SE¼				40		70	"														
17	" "		NW¼ of SE¼				40		"	"														
18	Geo. L. Thacker		SW¼ of SE¼ Lot 5				52.75		"	"														
19	Nelhart Corp		SE¼ of SE¼				40		"	"														
20																								
							264.75																	

	Sold for Taxes	Valuations by School Districts as Equalized by Department of Taxation: District No. ..... Rate ..... Mills	District No. ..... Rate ..... Mills	District No. ..... Rate ..... Mills	District No. ..... Rate ..... Mills	District No. ..... Rate ..... Mills	Tax Including State Homestead ..... Mills	State Tax on Non-Homestead 5.17 Mills	Special Taxes	Total Taxes		Paid	When Paid: Month Day Year	Number of Receipt	March Settlement 1956	June Settlement 1956	Penalty	November Settlement 1956	Penalty	Collections to Five Monday in January 1957	Penalty	Delinquent on First Monday in January 1957	Penalty	Total Delinquent Tax and Penalty	Remarks
		Dollars	Dollars	Dollars	Dollars	Dollars	$ cts.	$ cts.	$ cts.	$ cts.					$ cts.	$ cts.	$ cts.	$ cts.	$ cts.	$ cts.	$ cts.	$ cts.	$ cts.		
1		63					1188	32		1220	1	2nd Half Paid 1st Half Paid	OCT 31 1956 MAY 31 1956	15744 7450		610		610							
2											2														
3	SOLD FOR TAXES	50					942	26		968	3											968			
4		70					1220	36		1356	4	2nd Half Paid 1st Half Paid	OCT 31 1956 MAY 31 1956	16329 7775		678		678							
5											5														
6											6														
7											7														
8	SOLD FOR TAXES	60					1132	32		1164	8											1164			
9											9														
10											10														
11	SOLD FOR TAXES	120					2262	62		2324	11											2324			
12											12														
13											13														
14											14														
15											15														
16	SOLD FOR TAXES	60					1132	32		1164	16											1164			
17		60					1132	32		1164	17											1164			
18		60					1132	32		1164	18	PAID IN FULL	APR 21 1956	5567		1164									
19		60					1132	32		1164	19	PAID IN FULL	MAY 31 1956	7142		1164									
20											20														
		603					11372	316		11688						3616		1288				6784			

Assessment Roll and Tax List of Real Property in the Town of Crooked Lake

Forms CLD (35) Minnesota Tax Commission

Indicate Type of Property: R-Residential, C-Commercial, I-Industrial, U-Utility, F-Farm

	IN WHOSE NAME ASSESSED	TO WHOM TRANSFERRED	DESCRIPTION OF PROPERTY: SUBDIVISION	Sec. or Lot	Town or Block	Rng	Number of Acres of Land (Acres / 100ths)	No. School District	Indicate Homestead Yes or No	Indicate Agricultural Land Yes or No	Indicate Farm Property	TRUE AND FULL VALUATIONS: LAND Exclusive of Structures and Improvements	BUILDINGS and Other Structures	MACHINERY Permanently Attached to Real Estate	TOTAL True and Full Value	ASSESSED VALUATIONS: RURAL: Homestead Up to $4,000	RURAL: Over $4,000 and Non-Homestead	ALL OTHER: Homestead Up to $2,000	ALL OTHER: Over $4,000 and Non-Homestead	MACHINERY Permanently Attached to Real Estate	TOTAL ASSESSED VALUE	Total Assessed Value as Equalized by the Board of Review	FINAL EQUALIZED VALUE
												Dollars	Dollars	Dollars	Dollars	Dollars	Dollars	Dollars	Dollars	Dollars	Dollars	Dollars	Dollars
1	State of Minnesota		NE ¼ of NE ¼	7	137	26		6-1															
2	George & Sophie Muchow		NW ¼ of NE ¼	Lot 1			40.11		yes	yes													
3	Geo. Muchow		SW ¼ of NE ¼	Lot 2			46.37		"	"													
4	George & Sophie Muchow		SE ¼ of NE ¼				40		"	"													
5																							
6			NE ¼ of NW ¼																				
7			NW ¼ of NW ¼																				
8			SW ¼ of NW ¼																				
9			SE ¼ of NW ¼																				
10																							
11	D.K. & M.C. Lipponen & H. Hyde & Mildred Burbeau		NE ¼ of SW ¼	Lot 3			22.27		no	"													
12	State of Minnesota		NW ¼ of SW ¼	Lot 4																			
13	Louis Kochbeck		SW ¼ of SW ¼	Lot 5			38.10		no	"													
14	State of Minnesota		SE ¼ of SW ¼																				
15																							
16	State of Minnesota		NE ¼ of SE ¼																				
17	State of Minnesota		NW ¼ of SE ¼																				
18	State of Minnesota		SW ¼ of SE ¼																				
19	State of Minnesota		SE ¼ of SE ¼																				
20																							
							126.85																

Cass County, Minnesota, for Taxes for the Year 1955.

	SOLD FOR TAXES	VALUATIONS BY SCHOOL DISTRICTS AS EQUALIZED BY DEPARTMENT OF TAXATION: District No. ..... Rate ..... Mills	District No. ..... Rate ..... Mills	District No. ..... Rate ..... Mills	District No. ..... Rate ..... Mills	District No. ..... Rate ..... Mills	District No. ..... Rate ..... Mills	Tax including State Homestead ..... Mills	State Tax on Non-Homestead 5.17 Mills	SPECIAL TAXES	TOTAL TAXES	PAID	WHEN PAID Month Day Year	Number of Receipt	March Settlement 1956	June Settlement 1956	Penalty	November Settlement 1956	Penalty	Collections to Five Months in January 1957	Penalty	Delinquent on First Monday in January 1957	Total Delinquent Tax and Penalty	REMARKS
		Dollars	Dollars	Dollars	Dollars	Dollars	Dollars	$ cts.	$ cts.	$ cts.	$ cts.				$ cts.	$ cts.	$ cts.	$ cts.	$ cts.	$ cts.	$ cts.	$ cts.	$ cts.	
1																								
2		N 52						9.80			9.80	2nd Half Paid 1st Half Paid	OCT 31 1956 APR 7 1956	15737										
3		N 40						7.54			7.54	2nd Half Paid 1st Half Paid	OCT 31 1956 APR 7 1956	5290		11.67		11.67						
4		N 32						6.04			6.04	2nd Half Paid 1st Half Paid	OCT 31 1956 MAY 8 1956											
5																								
6																								
7																								
8																								
9																								
10																								
11		412						21.12	.58		21.70	PAID IN FULL	MAY 31 1956	7841		21.70								
12																								
13		60						11.32	.32		11.64	2nd Half Paid 1st Half Paid	OCT 31 1956 MAY 31 1956	11975		5.82		5.82						
14																								
15																								
16																								
17																								
18																								
19																								
20																								
20		A 124 172 296						55.82	.90		56.72					39.21		19.51						

Assessment Roll and Tax List of Real Property in the Town of Brookside Lake

Form SCD (35) [illegible]

Indicate Type of Property: R - Residential, C - Commercial, I - Industrial, U - Utility, F - Farm

	IN WHOSE NAME ASSESSED	TO WHOM TRANSFERRED	DESCRIPTION OF PROPERTY: SUBDIVISION	Sec. or Lot	Town or Block	Rng.	Number of Acres of Land: Acres	Tenths	Indicate Homestead by H	Indicate Agricultural Real Estate by Ag	Indicate Type of Property	TRUE AND FULL VALUATIONS: LAND Exclusive of Improvements and Improvements	BUILDINGS and Other Structures	MACHINERY Permanently Attached to Real Estate	TOTAL True and Full Value	ASSESSED VALUATIONS: RURAL: Homestead Up to $4,000 20%	Over $4,000 and Non-Homestead 33 1/3%	ALL OTHER: Homestead Up to $4,000 25%	Over $4,000 and Non-Homestead 40%	MACHINERY Permanently Attached to Real Estate 33 1/3%	TOTAL ASSESSED VALUE	Total Assessed Value as Equalized by the Board of Review	FINAL EQUALIZED VALUE
									No. School District			Dollars	Dollars	Dollars	Dollars	Dollars	Dollars	Dollars	Dollars	Dollars	Dollars	Dollars	Dollars
1	Herbert C. Heck		Lot 1 less sold NE¼ of NE¼				8 13926		61	No	gra												
2			NW¼ of NE¼																				
3	Ralph E. & Edward Hyman		SW¼ of SE¼ of Lot 1				27			No													
4			SE¼ of NE¼																				
5	" " "		Part of Lot 1																				
6	George Muchow		NE¼ of NW¼ } Lot 2				5 96		No	gra	No												
7			NW¼ of NW¼																				
8	Ralph E. Wagner, Ruth E. McLeland & Earl E. Peterson		SW¼ of NW¼ } Lot 3				5 96		No	gra													
9			SE¼ of NW¼																				
10	Harold L. Conrad		S½ Lot 4 middle ½ of Lot 4																				
11	George W. & Bunce Conrad Lund		~~NE¼ of SW¼~~																				
12	Helmer J. Sampsel & Bunce Sampsel		N½ of SW¼ } Lot 4				37 95																
13	State of Minnesota		SW¼ of SW¼ Lot 5				~~37 95~~ 5 95			No	gra												
14			SE¼ of SW¼																				
15																							
16			NE¼ of SE¼																				
17			NW¼ of SE¼																				
18			SW¼ of SE¼																				
19			SE¼ of SE¼																				
20							149 06																

Cass County, Minnesota, for Taxes for the Year 1955.

	SOLD FOR TAXES	VALIDATIONS BY SCHOOL DISTRICTS AS EQUALIZED BY DEPARTMENT OF TAXATION: District No. ..... Rate ..... Mills	District No. ..... Rate ..... Mills	District No. ..... Rate ..... Mills	District No. ..... Rate ..... Mills	District No. ..... Rate ..... Mills	Tax including State Homestead ..... Mills	State Tax on Non-Homestead 5.11 Mills	SPECIAL TAXES	TOTAL TAXES	PAID	WHEN PAID	Number of Receipt	March Settlement 1956	June Settlement 1956	Penalty	November Settlement 1956	Penalty	Collections to First Monday in January 1957	Penalty	Delinquent on First Monday in January 1957	Total Delinquent Tax and Penalty	REMARKS
		Dollars	Dollars	Dollars	Dollars	Dollars	$ cts.	$ cts.	$ cts.	$ cts.		Month Day Year		$ cts.	$ cts.	$ cts.	$ cts.	$ cts.	$ cts.	$ cts.	$ cts.	$ cts.	
1		12					226	06		232	1	PAID IN FULL MAY 31 1956	7842		232								
2											2												
3		12					226	06		232	3	PAID IN FULL MAY 31 1956	7843		232								
4											4												
5											5												
6				H 250 320			12388	170		12558	6	2nd Half Paid OCT 31 1956 / 1st Half Paid APR 7 1956	15737 / 5230		6279		6279						
7											7												
8		344					7430	204		7634	8	PAID IN FULL MAY 31 1956	7844		7634								
9											9												
10											10												
11											11												
12		70					1320	36		1356	12	PAID IN FULL APR 20 1956	5493		1356								
13											13												
14											14												
15											15												
16											16												
17											17												
18											18												
19											19												
20		488		H 350 - 250 320 818 280 1068	NH	12388 4202 17590	H 2%			22012	20				15783		6279						

Assessment Roll and Tax List of Real Property in the Town of Crooked Lake

Form SCD (55) [illegible]

Indicate Type of Property: R - Residential, C - Commercial, I - Industrial, U - Utility, F - Farm

In whose name assessed	To whom transferred	Description of property: Subdivision	Sec. or Lot	Town or Block	Rng	Number of Acres of Land (Acres / 100ths)	Indicate Homestead Tax or No	Indicate Agricultural Tax or No	Indicate Type of Property	True and Full Valuations: Land (Exclusive of Structures and Improvements)	Buildings and Other Structures	Machinery Permanently Attached to Real Estate	Total True and Full Value	Assessed Valuations: Rural: Homestead Up to $1,000 20%	Rural: Over $1,000 and Non-Homestead 33⅓%	All Other: Homestead Up to $1,000 25%	All Other: Over $1,000 and Non-Homestead 40%	Machinery Permanently Attached to Real Estate 33⅓%	Total Assessed Value	Total Assessed Value as Equalized by the Board of Review	Final Equalized Value
										Dollars	Dollars	Dollars	Dollars	Dollars	Dollars	Dollars	Dollars	Dollars	Dollars	Dollars	Dollars
Zygmund Napierowski																					
Chr Hagstrom		1 NE¼ of NE¼	Lot 1	9	3926	24.06	Yes	Yes		Non-homestead, 40% by Board of Review										155	
		2 NW¼ of NE¼																			
		3 SW¼ of NE¼																			
Gilbert R and Lois L Labitz		4 SE¼ of NE¼	Lot 2			32.68	No	"													
Zygfrid Kowalski		5																			
State of Minnesota		6 NE¼ of NW¼	Lot 10																		
Welcome of Mildred Patterson		7 NW¼ of NW¼				40															
State of Minnesota																					
Harold L Lovard Hamilton		8 SW¼ of NW¼	Lot 8 less N 200'			34.60	No	"													
State of Minnesota		9 S½ of NW¼	Lot 7																		
Clyde & Vera Ehlert Heyman		10 N 200' of Lot 8					No	"													
State of Minnesota		11 NE¼ of SW¼	Lot 6																		
Elsie & Paul Sigfred Reed		12 NW¼ of SW¼	Lot 7 less Plat			15.00	No	"													
		13 SW¼ of SW¼																			
John W & Katherine H Watters		14 SE¼ of SW¼	Lot 1 less N 264'			34.64	No	"													
Lawrence E & Naomi E Wilson		15 S 264' of E 330' of the W 15' of Lot 1 (264 feet)					No	"													
		16 S 15' of E 330' of Lot 1 (15 feet)						"													
Alfie Wilson		17 S 15' of W 165' of Lot 5						"													
Fred C Hintz & Mae Lietz		18 S 15' of E 165' of Watters 235' of Lots						"													
Henry H Lietz		19 S 15' of E 165' of Watters 100' of Lots						"													
Frank E Ballard + Raymond Gilbreck		20 S 200' of E 230' of Lot 5						"													
		21																			
		(Continued on next page)				186.26															

Cass County, Minnesota, for Taxes for the Year 1955.

Sold for Taxes	Valuations by School Districts as Equalized by Department of Taxation: District No. ... Rate ... Mills	District No. ... Rate ... Mills	District No. ... Rate ... Mills	District No. ... Rate ... Mills	District No. ... Rate ... Mills	Tax Including State Homestead	State Tax on Non-Homestead 5.1 Mills	Special Taxes	Total Taxes		Paid	When Paid (Month Day Year)	Number of Receipt	March Settlement 1956	June Settlement 1956	Penalty	November Settlement 1956	Penalty	Collections to First Monday in January 1957	Penalty	Delinquent on First Monday in January 1957	Penalty	Total Delinquent Tax and Penalty	Remarks
	Dollars	Dollars	Dollars	Dollars	Dollars	$ cts.	$ cts.	$ cts.	$ cts.					$ cts.	$ cts.	$ cts.	$ cts.	$ cts.	$ cts.	$ cts.	$ cts.	$ cts.	$ cts.	
1		158				29.80	8.2		30.62	1	PAID IN FULL	MAY 31 1956	7848		30.62									
2										2														
3										3	2nd Half Paid	OCT 31 1956	15739											
4		150				23.28	7.8		29.06	4	1st Half Paid	MAY 24 1956	4195		14.53		14.53							
5										5														
6										6														
7										7														
8		160				30.18	8.2		31.00	8	PAID IN FULL	MAY 31 1956	7846		31.00									
9										9														
10		34				6.42	1.8		6.60	10	PAID IN FULL	MAY 31 1956	7843		6.60									
11										11														
12		546				99.18	27.2		201.90	12	PAID IN FULL	FEB 29 1956	4515	101.90										
13										13														
14		217				40.92	11.2		42.04	14	PAID IN FULL	MAY 31 1956	7847		42.04									
15		309				59.90	15.8		59.48	15	PAID IN FULL	FEB 6 1956	676	59.48										
16		10				1.88	0.6		1.94	16	PAID IN FULL	APR 21 1956	5504		1.94									
17		10				1.88	0.6		1.94	17	PAID IN FULL	APR 23 1956	5529		1.94									
18		10				1.88	0.6		1.94	18	PAID IN FULL	MAY 31 1956	7845		1.94									
19		33				6.22	1.6		6.38	19	PAID IN FULL	APR 23 1956	5526		6.38									
20										20														
		1615				304.54	8.36		312.90					161.31	124.99		14.53							

Assessment Roll and Tax List of Real Property in the Town of Crookston

Form SCP-1551 — Indicate Type of Property: R - Residential, C - Commercial, I - Industrial, U - Utility, F^R - Farm

In Whose Name Assessed	To Whom Transferred	Description of Property: Subdivision	Sec. or Lot	Town or Block	Range	Number of Acres of Land (Acres / Mills)	No. S. Dist. District	Indicate Homestead Tax or No	Indicate Agricultural Exclusion or No	* Indicate Tax Forfeiture or No	True and Full Valuations: Land (Exclusive of Structures and Improvements) (Dollars)	Buildings and Other Structures (Dollars)	Machinery Permanently Attached to Real Estate (Dollars)	Total True and Full Value (Dollars)	Assessed Valuations: Rural: Homestead Up to $1,000 20% (Dollars)	Rural: Other $4,000 and Non-Homestead 33⅓% (Dollars)	All Other: Homestead Up to $4,000 25% (Dollars)	All Other: Other $4,000 and Non-Homestead 40% (Dollars)	Machinery Permanently Attached to Real Estate 33⅓% (Dollars)	Total Assessed Value (Dollars)	Total Assessed Value as Equalized by the Board of Review (Dollars)	Final Equalized Value (Dollars)
		1 NE¼ of NE¼				9 13/26	61															
		2 NW¼ of NE¼																				
		3 SW¼ of NE¼																				
		4 SE¼ of NE¼																				
		5																				
		6 NE¼ of NW¼																				
		7 NW¼ of NW¼																				
		8 SW¼ of NW¼																				
		9 SE¼ of NW¼																				
		10																				
		11 NE¼ of SW¼																				
		12 NW¼ of SW¼																				
		13 SW¼ of SW¼																				
		14 SE¼ of SW¼																				
		15																				
Delbert R. & Lois E. Johnson Forgot to transfer		16 NE¼ of SE¼ Lot 3				36 8																
		17 NW¼ of SE¼				70 72																
		18 SW¼ of SE¼																				
Delbert R. & Lois E. Johnson " "		19 SE¼ of SE¼ Lot 4				40 73																
		20																				
						77 55																

Cass County, Minnesota, for Taxes for the Year 1955.

	Sold for Taxes	Valuations by School Districts as Equalized by Department of Taxation: District No. ___ Rate ___ Mills (Dollars)	District No. 561 Rate 54 Mills (Dollars)	District No. ___ Rate ___ Mills (Dollars)	District No. ___ Rate ___ Mills (Dollars)	District No. ___ Rate ___ Mills (Dollars)	District No. ___ Rate ___ Mills (Dollars)	Tax Including State Homestead (Dollars, cts.)	State Tax on Non-Homestead 2.11 Mills (Dollars, cts.)	Special Taxes (Dollars, cts.)	Total Taxes (Dollars, cts.)		Paid	When Paid (Month Day Year)	Number of Receipt	March Settlement 1956 ($, cts.)	June Settlement 1956 ($, cts.)	Penalty ($, cts.)	November Settlement 1956 ($, cts.)	Penalty ($, cts.)	Collections to First Monday in January 1957 ($, cts.)	Penalty ($, cts.)	Delinquent on First Monday in January 1957 ($, cts.)	Total Delinquent Tax and Penalty ($, cts.)	Remarks
1												1												
2												2												
3												3												
4												4												
5												5												
6												6												
7												7												
8												8												
9												9												
10												10												
11												11												
12												12												
13												13												
14												14												
15												15												
16		108						20 36	56		20 92	16	2nd Half Paid 1st Half Paid	OCT 31 1956 MAY 24 1956	15731 6175		10 46		10 46					
17												17												
18												18												
19		117						22 06	60		22 66	19	2nd Half Paid 1st Half Paid	OCT 31 1956 MAY 24 1956	15729 6175		11 33		11 33					
20												20												
		225						42 42	116		43 58						21 79		21 79					

Assessment Roll and Tax List of Real Property in the Town of Crooked Lake

Form 3CD (35) [illegible]

Indicate Type of Property: R-Residential, C-Commercial, I-Industrial, U-Utility, F-Farm

	In Whose Name Assessed	To Whom Transferred	Description of Property: Subdivision	Sec. or Lot	Town or Block	Rng	Number of Acres of Land (Acres)	(Mills)	No. Schools	District	Indicates Homestead Tax Ag.	Indicates Agricultural Tax or Ag.	Indicates Type Property	True and Full Valuations: Land Exclusive of Structures and Improvements (Dollars)	Buildings and Other Structures (Dollars)	Machinery Permanently Attached to Real Estate (Dollars)	Total True and Full Value (Dollars)	Assessed Valuations: Rural: Homestead Up to $3,000 20% (Dollars)	Rural: Over $3,000 and Non-Homestead 33⅓% (Dollars)	All Other: Homestead Up to $3,000 25% (Dollars)	All Other: Over $3,000 and Non-Homestead 40% (Dollars)	All Other: Machinery Permanently Attached to Real Estate 33⅓% (Dollars)	Total Assessed Value (Dollars)	Total Assessed Value as Equalized by the Board of Review (Dollars)	Final Equalized Value (Dollars)	Remarks
	Sam Schultz		SE¼ of NE¼ less Hwy	42	134	26	40																			
	State of Minnesota		NW¼ of NE¼																							
	Gilbert R. & Lois C. Sabin		SW¼ of NE¼ less 5.0 acres				40																			
	G. R. & Lois C. Sabin		SE¼ of NE¼ [illegible]				40																			
	~~[illegible]~~		~~[illegible]~~																							
	State of Minnesota		NE¼ of NW¼																							
	Irene & Bernard Neck		NW¼ of NW¼				40																			
	Gilbert R. & Lois C. Sabin		SW¼ of NW¼				40																			
	~~Philip L. Browne~~		SE¼ of NW¼																							
	State of Minnesota		NE¼ of SW¼																							
	~~G. R. & Lois C. Sabin~~		NW¼ of SW¼				40																			
	~~Philip L. Browne~~		SW¼ of SW¼				40																			
	State of Minnesota		SE¼ of SW¼																							
	Gerald Todd		NE¼ of SE¼ less Hwy																							
	State of Minnesota		NW¼ of SE¼																							
	State of Minnesota		SW¼ of SE¼																							
	State of Minnesota		SE¼ of SE¼ less Hwy																							
							320																			

Cass County, Minnesota, for Taxes for the Year 1955.

	Sold for Taxes	Valuations by School Districts as Equalized by Department of Taxation: District No. Rate ... Mills	District No. Rate ... Mills	District No. Rate ... Mills	District No. Rate ... Mills	District No. Rate ... Mills	District No. Rate ... Mills	Tax including State Homestead ... Mills	State Tax on Non-Homestead ... Mills	Special Taxes	Total Taxes		Paid	When Paid: Month	Day	Year	Number of Receipt	March Settlement 1956	June Settlement 1956	Penalty	November Settlement 1956	Penalty	Collections to First Monday in January 1957	Penalty	Delinquent on First Monday in January 1957	Total Delinquent Tax and Penalty	Remarks
		Dollars	Dollars	Dollars	Dollars	Dollars	Dollars	$ cts.	$ cts.	$ cts.	$ cts.							$ cts.	$ cts.	$ cts.	$ cts.	$ cts.	$ cts.	$ cts.	$ cts.	$ cts.	
		H 146						2754			2754	1	PAID IN FULL				40717				2754						Paid D R#28772 1-21-57
													2nd Half Paid	OCT	31	1956											
		40						754	20		774	3	1st Half Paid	MAY	24	1956	61774		387		387						
													2nd Half Paid	OCT	31	1956											
		H 439						8278			8278	4	1st Half Paid	MAY	24	1956	15740		4139		4139						
		H 62						1170			1170	5	PAID IN FULL	MAY	31	1956	7848		1170								
												6															
	SOLD FOR TAXES	53						1000	28		1028	7	PAID IN FULL	MAY	1	1956	5854		1028								
		53						1000	28		1028	8	1st Half Paid	MAY	24	1956	6175		514		514						
												9															
												10															
												11															
													2nd Half Paid	OCT	31	1956											
		53						1000	28		1028	12	1st Half Paid	MAY	24	1956	15739		514		514						
													2nd Half Paid	OCT	31	1956											
		53						1000	28		1028	13	1st Half Paid	MAY	24	1956	6174		514		514						
												14															
												15															
		53						1000	28		1028	16													1028		
												17															
												18															
												19															
												20															
		H 647 305 952						17956	160		18116								8266		8822				1028		

Assessment Roll and Tax List of Real Property in the Town of Crooked Lake, Cass County, Minnesota, for Taxes for the Year 1955.

Form 3CD (33) Miller-Britt Company, Duluth, Minn.

*Indicate Type of Property: R - Residential, C - Commercial, I - Industrial, U - Utility, F - Farm

	IN WHOSE NAME ASSESSED	TO WHOM TRANSFERRED	DESCRIPTION OF PROPERTY: SUBDIVISION	Sec. or Lot	Town or Block	Range	Number of Acres of Land: Acres	100ths	No. School District	Indicate Homestead Tax Year	Indicate Applicable Tax Year	*Indicate Type of Property	TRUE AND FULL VALUATIONS: LAND Exclusive of Structures and Improvements (Dollars)	BUILDINGS and Other Structures (Dollars)	MACHINERY Permanently Attached to Real Estate (Dollars)	TOTAL Cost and Full Value (Dollars)	ASSESSED VALUATIONS: RURAL: Homestead Up to $1,000 20% (Dollars)	RURAL: Over $1,000 and Non-Homestead 33⅓% (Dollars)	ALL OTHER: Homestead Up to $1,000 25% (Dollars)	ALL OTHER: Over $1,000 and Non-Homestead 40% (Dollars)	MACHINERY Permanently Attached to Real Estate 33⅓% (Dollars)	TOTAL ASSESSED VALUE (Dollars)	Total Assessed Value as Equalized by the Board of Review (Dollars)	FINAL EQUALIZED VALUE (Dollars)
1	State of Minnesota		NE¼ of NE¼ Lot 1	11	134	26			6-1															
2			NW¼ of NE¼																					
3	State of Minnesota		SW¼ of NE¼ Lot 2																					
4	State of Minnesota		SE¼ of NE¼ Lot 3																					
5																								
6	State of Minnesota		NE¼ of NW¼																					
7	State of Minnesota		NW¼ of NW¼																					
8	Gilbert R. & Lois L. Larson		SW¼ of NW¼				40			yes	yes													
9	State of Minnesota		SE¼ of NW¼							yes	yes													
10																								
11	State of Minnesota		NE¼ of SW¼																					
12	Gilbert R. & Lois L. Larson		NW¼ of SW¼				40			yes	"													
13	Donald J. Carlson		SW¼ of SW¼ less S 660' of E 660' thereof				40			yes	"													
14	State of Minnesota		SE¼ of SW¼																					
15	Johnny & Tina Rae		S 660' of E 660' of SE¼							Rec														
16	State of Minnesota		NE¼ of SE¼																					
17	State of Minnesota		NW¼ of SE¼																					
18	State of Minnesota		SW¼ of SE¼																					
19	State of Minnesota		SE¼ of SE¼																					
20																								
							120																	

Cass County, Minnesota, for Taxes for the Year 1955.

	SOLD FOR TAXES	VALUATIONS BY SCHOOL DISTRICTS AS EQUALIZED BY DEPARTMENT OF TAXATION: District No. ..... Rate ..... Mills (Dollars)	District No. 1 Rate 24.3 Mills (Dollars)	District No. ..... Rate ..... Mills (Dollars)	District No. ..... Rate ..... Mills (Dollars)	District No. ..... Rate ..... Mills (Dollars)	District No. ..... Rate ..... Mills (Dollars)	Tax Including State Homestead ..... Mills ($ cts.)	State Tax on Non-Homestead 5.1 Mills ($ cts.)	SPECIAL TAXES ($ cts.)	TOTAL TAXES ($ cts.)		PAID	WHEN PAID: Month Day Year	Number of Receipt	March Settlement 1956 ($ cts.)	June Settlement 1956 ($ cts.)	Penalty ($ cts.)	November Settlement 1956 ($ cts.)	Penalty ($ cts.)	Collections to First Monday in January 1957 ($ cts.)	Penalty ($ cts.)	Delinquent on First Monday in January 1957 ($ cts.)	Total Delinquent Tax and Penalty ($ cts.)	REMARKS
1												1												
2												2												
3												3												
4												4												
5												5												
6												6												
7												7												
8		H 32						604			604	8	2nd Half Paid 1st Half Paid	OCT 31 1956 MAY 24 1956	15740 6197		302		302					
9												9												
10												10												
11												11												
12		H 32						604			604	12	2nd Half Paid 1st Half Paid	OCT 31 1956 MAY 24 1956	15740 6197		302		302					
13		67						1264	34		1298	13	PAID IN FULL	MAY 31 1956	7849		1295							
14												14												
15	SOLD FOR TAXES	55						1038	28		1066	15											1066	1173
16												16												
17												17												
18												18												
19												19												
20		H 64 122 186						3510	62		3572	20					1909		604				1066	

Assessment Roll and Tax List of Real Property in the Town of Crooked Lake, Cass County, Minnesota, for Taxes for the Year 1955.

Form SCD-153 (Revised 1955)

*Indicate Type of Property: R-Residential, C-Commercial, I-Industrial, U-Utility, F-Farm

	In Whose Name Assessed	To Whom Transferred	Description of Property: Subdivision	Sec. or Lot	Town or Block	Rng.	Number of Acres of Land: Acres	100ths	Sch. Dist.	Indicate Homestead Yes No	Indicate Agricultural Yes No	* Indicate Type Property	True and Full Valuations: Land Exclusive of Structures Improvements (Dollars)	Buildings and Other Structures (Dollars)	Machinery Permanently Attached to Real Estate (Dollars)	Total True and Full Value (Dollars)	Assessed Valuations: Rural Homestead Up to $1,000 20% (Dollars)	Rural Over $1,000 and Non-Homestead 33⅓% (Dollars)	All Other Homestead Up to $1,000 25% (Dollars)	All Other Over $1,000 and Non-Homestead 40% (Dollars)	Machinery Permanently Attached to Real Estate 33⅓% (Dollars)	Total Assessed Value (Dollars)	Total Assessed Value as Equalized by the Board of Review (Dollars)	Final Equalized Value (Dollars)
1	State of Minnesota		NE¼ of NE¼ Lot 1	12	139	26			61															
2	State of Minnesota		NW¼ of NE¼																					
3	State of Minnesota		SW¼ of NE¼																					
4	State of Minnesota		SE¼ of NE¼ Lot 2																					
5																								
6	State of Minnesota		NE¼ of NW¼ Lot 3																					
7	State of Minnesota		NW¼ of NW¼																					
8	State of Minnesota		SW¼ of NW¼ Lot 4																					
9	State of Minnesota		SE¼ of NW¼																					
10																								
11	State of Minnesota		NE¼ of SW¼																					
12	State of Minnesota		NW¼ of SW¼																					
13	State of Minnesota		SW¼ of SW¼																					
14	State of Minnesota		SE¼ of SW¼																					
15																								
16	State of Minnesota		NE¼ of SE¼																					
17	State of Minnesota		NW¼ of SE¼																					
18	State of Minnesota		SW¼ of SE¼																					
19	State of Minnesota		SE¼ of SE¼																					
20																								

Cass County, Minnesota, for Taxes for the Year 1955.

	Sold for Taxes	Valuations by School Districts as Equalized by Department of Taxation: District No. ..... Rate ..... Mills (Dollars)	District No. ..... Rate ..... Mills (Dollars)	District No. ..... Rate ..... Mills (Dollars)	District No. ..... Rate ..... Mills (Dollars)	District No. ..... Rate ..... Mills (Dollars)	District No. ..... Rate ..... Mills (Dollars)	Tax Including State Homestead ..... Mills ($ cts.)	State Tax on Non-Homestead ..... Mills ($ cts.)	Special Taxes ($ cts.)	Total Taxes ($ cts.)		Paid	When Paid: Month	Day	Year	Number of Receipt	March Settlement 1956 ($ cts.)	June Settlement 1956 ($ cts.)	Penalty ($ cts.)	November Settlement 1956 ($ cts.)	Penalty ($ cts.)	Collections to First Monday in January 1957 ($ cts.)	Penalty ($ cts.)	Delinquent on First Monday in January 1957 ($ cts.)	Total Delinquent Tax and Penalty ($ cts.)	Remarks
1												1															
2												2															
3												3															
4												4															
5												5															
6												6															
7												7															
8												8															
9												9															
10												10															
11												11															
12												12															
13												13															
14												14															
15												15															
16												16															
17												17															
18												18															
19												19															
20												20															

Assessment Roll and Tax List of Real Property in the Lawrence L. of Crooked Lake, Cass County, Minnesota, for Taxes for the Year 1955.

Form 3CD (55) [illegible]

*Indicate Type of Property: R - Residential, C - Commercial, I - Industrial, U - Utility, F - Farm

In Whose Name Assessed	To Whom Transferred		Description of Property: Subdivision	Sec. or Lot	Town or Blk.	Range	Number of Acres of Land: Acres	100ths	No. School District	Indicate Homestead Tax or No	Indicate Agricultural Tax or No	Indicate Type of Property	True and Full Valuations: Land Exclusive of Structures and Improvements	Buildings and Other Structures	Machinery Permanently Attached to Real Estate	Total True and Full Value	Assessed Valuations: Rural: Homestead Up to $1,000 20%	Rural: Over $1,000 and Non-Homestead 33⅓%	All Other: Homestead Up to $1,000 25%	All Other: Over $1,000 and Non-Homestead 40%	Machinery Permanently Attached to Real Estate 33⅓%	Total Assessed Value	Total Assessed Value or Equalized by the Board of Review	Final Equalized Value
							Acres	100ths					Dollars	Dollars	Dollars	Dollars	Dollars	Dollars	Dollars	Dollars	Dollars	Dollars	Dollars	Dollars
State of Minnesota		1	NE¼ of NE¼	13	13	26		61																
State of Minnesota		2	NW¼ of NE¼																					
State of Minnesota		3	SW¼ of NE¼																					
State of Minnesota		4	SE¼ of NE¼																					
Roberts L. Rogers		5	SW¼ of NW¼ of SW¼				20			1	2	4												
State of Minnesota		6	NE¼ of NW¼																					
State of Minnesota		7	NW¼ of NW¼																					
State of Minnesota		8	SW¼ of NW¼																					
State of Minnesota		9	SE¼ of NW¼																					
~~Robert L. Rogers~~ State of Minnesota		10	SW¼ of SW¼ of SW¼				~~[illegible]~~			1	R	11												
Nathaniel & Dolores York		11	E½ of NE¼ of SW¼				20			1	R	11												
Jerome L. Donegan		12	N½ of NW¼ of SW¼				20			1	R	11												
Bear Ridge Land Co.		13	SW¼ of SW¼				40			1	R	11												
Nathaniel & Dolores York		14	E½ of SE¼ of SW¼				20			1	R	11												
Harold E. & Grace M. Ehlers		15	S½ of SE¼ of SE¼				20			1	Yes	11												
State of Minnesota		16	SE¼ of SW¼																					
State of Minnesota		17	NW¼ of SE¼																					
State of Minnesota		18	E½ of SW¼ of SE¼																					
State of Minnesota		19	SE¼ of SE¼																					
State of Minnesota		20	W½ of SW¼ of SE¼				160																	

* Indicate Type of Property: R - Residential, C - Commercial, I - Industrial, U - Utility, F - Farm

Cass County, Minnesota, for Taxes for the Year 1955.

	Sold for Taxes	Valuations by School Districts as Equalized by Department of Taxation: District No. / Rate ... Mills	Tax Including State Homestead	State Tax on Non-Homestead	Special Taxes	Total Taxes		Paid	When Paid: Month Day Year	Number of Receipt	March Settlement 1956	June Settlement 1956	Penalty	November Settlement 1956	Penalty	Collections to First Monday in January 1957	Penalty	Delinquent on First Monday in January 1957	Total Delinquent Tax and Penalty	Remarks
		Dollars	$ cts.	$ cts.	$ cts.	$ cts.					$ cts.	$ cts.	$ cts.	$ cts.	$ cts.	$ cts.	$ cts.	$ cts.	$ cts.	
1							1													
2							2													
3							3													
4							4													
5	SOLD FOR TAXES	32	604	16		620	5											620		
6							6													
7							7													
8							8													
9							9													
10							10													
11		32	604	16		620	11	1st Half Paid	May 31 1956	7850		310						310	& 341	
12		32	604	16		620	12	PAID IN FULL	MAY 31 1956	7964		620								
13		70	1320	36		1356	13	PAID IN FULL	MAY 31 1956	8120		1356								
14		33	622	16		638	14	1st Half Paid 2nd Half Paid	MAY 31 1956 OCT 3 1, 1956	7850 14643		319						319	& 351	
15		H 16	302			302	15	1st Half Paid	MAY 31 1956	7851		151		151						
16							16													
17							17													
18							18													
19							19													
20							20													
		H 16 199 215	4056	104		4156						2756		151				1249		

Assessment Roll and Tax List of Real Property in the Town of Crooked Lake, Cass County, Minnesota, for Taxes for the Year 1955.

Form 5CD (55) [illegible]

*Indicate Type of Property: R - Residential, C - Commercial, I - Industrial, U - Utility, F - Farm

In Whose Name Assessed	To Whom Transferred		Description of Property: Subdivision	Sec. or Lot	Town or Block	Rng	Number or Acres of Land: Acres	100ths	No. School District	Indicate Improved Tax or No.	Indicate Agricultural Land Tax or No.	* Indicate Type of Property	True and Full Valuations: Land Exclusive of Structures and Improvements	Buildings and Other Structures	Machinery Permanently Attached to Real Estate	Total True and Full Value	Assessed Valuations: Rural: Homestead Up to $4,000 20%	Rural: Over $4,000 and Non-Homestead 33⅓%	All Other: Homestead Up to $1,000 25%	All Other: Over $4,000 and Non-Homestead 40%	All Other: Machinery Permanently Attached to Real Estate 33⅓%	Total Assessed Value	Total Assessed Value as Equalized by the Board of Review	Final Equalized Value
													Dollars	Dollars	Dollars	Dollars	Dollars	Dollars	Dollars	Dollars	Dollars	Dollars	Dollars	Dollars
State of Minnesota		1	NE¼ of NE¼	14	139	26			6-1															
State of Minnesota		2	NW¼ of NE¼																					
Grant N. & Louis M. Nordahl		3	SW¼ of NE¼				40			No	Yes													
State of Minnesota		4	SE¼ of NE¼																					
Joseph A. & Anita L. Kline		5	S 100' of Lot 1 less hwy				250			No	"	"												
State of Minnesota		6	NE¼ of NW¼																					
Bjarne & Verne Nordrock		7	NW¼ of NW¼ less hwy				40			yes	"													
Harold Dahlness			Lot 1 less N 150' of S 700' + less S 255' + less 2.28 + less N 50' of S 300' + less hwy							No	"													
Clarence P. Melvin		9	N 150' of S 700' of Lot 1 less hwy				3.78			"	"													
		10																						
		11	NE¼ of SW¼																					
Joseph A. & Anita L. Kline		12	NW¼ of SW¼ less hwy				40			No	"													
R. A. Deutch		13	SW¼ of SW¼ " "				40			"	"													
		14	SE¼ of SW¼																					
Leonard L. & Amy C. Rewick		15	N 50' of S 250' of Lot 1 less hwy							No	"													
Leonard Rewick		16	N 50' of S 300' of Lot 1 less hwy							"	"													
		17	NW¼ of SE¼																					
		18	SW¼ of SE¼																					
		19	SE¼ of SE¼																					
Robert L. & Jeanne C. Seidel		20	N 100' of S 400' of Lot 1 less hwy				250			No	"													
Arlow C. Neill & Ella Jennie Neill			N 150' of S 550' of Lot 1				73.78																	

	Sold for Taxes	Valuations at School Districts as Equalized by Department of Taxation: District No. Rate Mills	District No. Rate Mills	District No. Rate Mills	District No. Rate Mills	District No. Rate Mills	District No. Rate Mills	Tax Including State Homestead	State Tax on Non-Homestead	Special Taxes	Total Taxes		Paid	When Paid: Month Day Year	Number of Receipt	March Settlement 1956	June Settlement 1956	Penalty	November Settlement 1956	Penalty	Collections to First Monday in January 1957	Penalty	Delinquent on First Monday in January 1957	Penalty	Total Delinquent Tax and Penalty	Remarks
		Dollars	Dollars	Dollars	Dollars	Dollars	Dollars	$ cts.	$ cts.	$ cts.	$ cts.						$ cts.	$ cts.	$ cts.	$ cts.	$ cts.	$ cts.	$ cts.	$ cts.	$ cts.	
1												1														
2												2														
3			40					154	20		174	3	PAID IN FULL	APR 5 1956	5263		174									
4												4														
5			200					3772	104		3876	5	PAID IN FULL	APR 21 1956	5583		3876									
6												6														
7			H 110					2074			2074	7	PAID IN FULL	MAY 31 1956	7853		2074									
8			100					1886	52		1938	8	PAID IN FULL	APR 19 1956	5422		1938									
9			85					1602	44		1646	9	PAID IN FULL	APR 20 1956	5482		1646									
10												10														
11												11														
12			63					1000	28		1028	12	PAID IN FULL	APR 21 1956	5613		1028									
13			80					1508	42		1550	13	PAID IN FULL	APR 25 1956	5931		1550									
14												14														
15			100					1886	52		1938	15	PAID IN FULL	MAY 31 1956	7852		1938									
16			19					358	10		368	16	PAID IN FULL	MAY 31 1956			368									
17												17														
18												18														
19												19														
20			H 101					1894			1894	20	PAID IN FULL	APR 16 1956	5726		1894									
			H 211					16144	3584		19728						17096									
			677																							
			886																							

Assessment Roll and Tax List of Real Property in the Town of Crooked Lake

Cass County, Minnesota, for Taxes for the Year 1955.

Form 8C(1955) MUST BE ON THE PROPERTY, BORDERED 8

*Indicate Type of Property: R - Residential, C - Commercial, I - Industrial, U - Utility, F - Farm

In Whose Name Assessed	To Whom Transferred	Description of Property: Subdivision	Sec. or Lot	Town or Blk	Number of Acres of Land (Acres / 100ths)	No. Schools Children	Indicate Improvements Yes or No	Indicate Agricultural Land Yes or No	*Indicate Type of Property	True and Full Valuations: Land Exclusive of Structures and Improvements	Buildings and Other Structures	Machinery Permanently Attached to Real Estate	Total True and Full Value	Assessed Valuations: Rural: Homestead Up to $1,000 20%	Rural: Over $1,000 and Non-Homestead 33⅓%	All Other: Homestead Up to $1,000 25%	All Other: Over $1,000 and Non-Homestead 40%	Machinery Permanently Attached to Real Estate 33⅓%	Total Assessed Value	Total Assessed Value as Equalized by the Board of Review	Final Equalized Value
					Acres	100ths				Dollars	Dollars	Dollars	Dollars	Dollars	Dollars	Dollars	Dollars	Dollars	Dollars	Dollars	Dollars
Byrnes Verne M. Sandesson		NE¼ of NE¼ less Hwy	15	139	24	40	61	yes	yes												
State of Minnesota		NW¼ of NE¼																			
State of Minnesota		SW¼ of NE¼																			
U.S. of America		SE¼ of NE¼ less Hwy																			
State of Minnesota		NE¼ of NW¼																			
State of Minnesota		NW¼ of NW¼																			
State of Minnesota		SW¼ of NW¼																			
State of Minnesota		SE¼ of NW¼																			
State of Minnesota		NE¼ of SW¼																			
State of Minnesota		NW¼ of SW¼																			
State of Minnesota		SW¼ of SW¼																			
State of Minnesota		SE¼ of SW¼																			
C. L. + Pearl D. Thom		NE¼ of SE¼ less Hwy			40		yes	"													
State of Minnesota		NW¼ of SE¼																			
Edward L. + Lalya E. Meyer		SW¼ of SE¼			40		40	"													
Clifford L. + Pearl D. Thom		SE¼ of SE¼ less Hwy.			40		yes	"													
					160																

Sold for Taxes	Valuations by School Districts as Equalized by Department of Taxation: District No. Rate ... Mills	District No. Rate ... Mills	District No. Rate ... Mills	District No. Rate ... Mills	District No. Rate ... Mills	District No. Rate ... Mills	Tax Including State Homestead ... Mills	State Tax on Non-Homestead 4.1 Mills	Special Taxes	Total Taxes		Paid	When Paid: Month	Day	Year	Number of Receipt	March Settlement 1956	June Settlement 1956	Penalty	November Settlement 1956	Penalty	Collections to First Monday in January 1957	Penalty	Delinquent on First Monday in January 1957	Total Delinquent Tax and Penalty	Remarks
	Dollars	Dollars	Dollars	Dollars	Dollars	Dollars	$ cts.	$ cts.	$ cts.	$ cts.							$ cts.	$ cts.	$ cts.	$ cts.	$ cts.	$ cts.	$ cts.	$ cts.	$ cts.	
1	H 32						6 04			6 04	1	PAID IN FULL	[redacted]	1	[redacted]	7853		6 04								
2											2															
3											3															
4											4															
5											5															
6											6															
7											7															
8											8															
9											9															
10											10															
11											11															
12											12															
13											13															
14											14															
15											15															
16	H 82						6 04			6 04	16	[illegible]													6 04	
17											17															
18	53						10 00	28		10 28	18	PAID IN FULL	APR	20	1956	5415		10 28								
19	H 352						66 38			66 38	19														66 38	
20	H 416 53 469						88 46	28		88 74	20							16 32							70 42	

Assessment Roll and Tax List of Real Property in the Town of Crooked Lake, Cass County, Minnesota, for Taxes for the Year 1955.

Form 5CD (55) [illegible]

*Indicate Type of Property: R - Residential, C - Commercial, I - Industrial, U - Utility, F - Farm

	IN WHOSE NAME ASSESSED	TO WHOM TRANSFERRED	DESCRIPTION OF PROPERTY: SUBDIVISION	Sec. or Lot	Town or Block	Rng	Number of Acres of Land: Acres	100ths	No. School District	Indicate Homestead by Yes or No	Indicate Agricultural by Yes or No	* Indicate Type of Property	TRUE AND FULL VALUATIONS: LAND Exclusive of Structures and Improvements	BUILDINGS and Other Structures	MACHINERY Permanently Attached to Real Estate	TOTAL True and Full Value	ASSESSED VALUATIONS: RURAL: Homestead Up to $4,000 20%	Over $4,000 and Non-Homestead 33⅓%	ALL OTHER: Homestead Up to $4,000 25%	Over $4,000 and Non-Homestead 40%	MACHINERY Permanently Attached to Real Estate 33⅓%	TOTAL ASSESSED VALUE	Total Assessed Value as Equalized by the Board of Review	FINAL EQUALIZED VALUE
							Acres	100ths					Dollars	Dollars	Dollars	Dollars	Dollars	Dollars	Dollars	Dollars	Dollars	Dollars	Dollars	Dollars
1	State of Minnesota		NE¼ of NE¼ Lot 1	16	139	26			61															
2			NW¼ of NE¼																					
3	State of Minnesota		SW¼ of NE¼ Lot 2																					
4			SE¼ of NE¼																					
5																								
6	Leo D. & Ella E. Hines	Ella	NE¼ of NW¼ Lot 8 Lessee Alice	23	139	26			No	yes														
7	Helma Fred H. jr. & Delores L. Johnson	Alice	NW¼ of NW¼ Lot 8						"	"														
8	Marlin R. & Irene Chepson	Fred	SW¼ of NW¼ Lot 8																					
9			SE¼ of NW¼																					
10																								
11	State of Minnesota		NE¼ of SW¼ Lot 6																					
12	State of Minnesota		NW¼ of SW¼																					
13	State of Minnesota		SW¼ of SW¼																					
14	State of Minnesota		SE¼ of SW¼ Lot 6																					
15																								
16	State of Minnesota		NE¼ of SE¼ Lot 3																					
17			NW¼ of SE¼																					
18	State of Minnesota		SW¼ of SE¼ Lot 4																					
19	State of Minnesota		SE¼ of SE¼																					
20																								
							45	24																

	SOLD FOR TAXES	VALUATIONS BY SCHOOL DISTRICTS AS EQUALIZED BY DEPARTMENT OF TAXATION: District No. ..... Rate ..... Mills	District No. 61 Rate 51 13.8 Mills	District No. ..... Rate ..... Mills	District No. ..... Rate ..... Mills	District No. ..... Rate ..... Mills	District No. ..... Rate ..... Mills	Tax including State Homestead ..... Mills	State Tax on Non-Homestead 5.11 Mills	SPECIAL TAXES	TOTAL TAXES		PAID	WHEN PAID	Number of Receipt	March Settlement 1956	Tax Settlement 1956	Penalty	November Settlement 1956	Penalty	Collections to Five Monday in January 1957	Penalty	Delinquent on Five Monday in January 1957	Total Delinquent Tax and Penalty	REMARKS
		Dollars	Dollars	Dollars	Dollars	Dollars	Dollars	$ cts.	$ cts.	$ cts.	$ cts.			Month Day Year		$ cts.	$ cts.	$ cts.	$ cts.	$ cts.	$ cts.	$ cts.	$ cts.	$ cts.	
1												1													
2												2													
3												3													
4												4													
5												5													
6			380					71 66	196		7362	6	2nd Half Paid	JUL 16 1956	10571		3681		3681						
													1st Half Paid	APR 10 1956	7354										
7			252					47 52	130		4882	7	2nd Half Paid	OCT 19 1956	7856		2441		2441						
													1st Half Paid	MAY 31 1956	7854										
8												8													
9												9													
10												10													
11												11													
12												12													
13												13													
14												14													
15												15													
16												16													
17												17													
18												18													
19												19													
20												20													
			632					119 18	326		12274						6122		6122						

Assessment Roll and Tax List of Real Property in the Town of Crooked Lake, Cass County, Minnesota, for Taxes for the Year 1955.

Form 19CD (33) PRINT IN INK OR TYPEWRITER. Indicate Type of Property: R - Residential, C - Commercial, I - Industrial, U - Utility, F - Farm

	IN WHOSE NAME ASSESSED	TO WHOM TRANSFERRED		DESCRIPTION OF PROPERTY: SUBDIVISION	Sec. or Lot	Town. or Block	Rng.	Number of Acres of Land: Acres	100ths	Sch. Dist.	Indicate Homestead Tax or No	Indicate Agricultural Tax or No	Indicate Type of Property	TRUE AND FULL VALUATIONS: LAND Exclusive of Structures and Improvements	BUILDINGS and Other Structures	MACHINERY Permanently Attached to Real Estate	TOTAL True and Full Value	ASSESSED VALUATIONS: RURAL: Homestead Up to $1,000 20%	RURAL: Over $1,000 and Non-Homestead 33⅓%	ALL OTHER: Homestead Up to $1,000 25%	ALL OTHER: Over $1,000 and Non-Homestead 40%	ALL OTHER: MACHINERY Permanently Attached to Real Estate 33⅓%	TOTAL ASSESSED VALUE	Total Assessed Value as Equalized by the Board of Review	FINAL EQUALIZED VALUE
								Acres	100ths					Dollars	Dollars	Dollars	Dollars	Dollars	Dollars	Dollars	Dollars	Dollars	Dollars	Dollars	Dollars
1	Ernest Mae R. Arthur			NE¼ of NE¼ Lot 6		137	26	50	98	61	No	Yes	R												
2	Paul E. + Thelma M. Kroschnert			NW¼ of NE¼ Lot 5				39	56		No	Yes				99 acres Long Tamarack Resort							160		
3				SW¼ of NE¼																					
4				SE¼ of NE¼																					
5																									
6				NE¼ of NW¼																					
7				NW¼ of NW¼																					
8				SW¼ of NW¼																					
9	Glenn E. + Patricia J. Mackichan			SE¼ of NW¼ Lot 4				40	69		No	Yes	R												
10																									
11				NE¼ of SW¼																					
12	Eugene O. + Margaret E. Lagner			NW¼ of SW¼ Lot 3				21	13		No	Yes													
13	Emma Stokke			SW¼ of SW¼							No	"	"												
14	Karen R. Hovanek	State of Minnesota		SE¼ of SW¼ Lake Erie of the Woods																					
15	Sydney M. + Dora E. Ingber			Lake of the Woods of Lot 4				1	83			"	"												
16	State of Minnesota			NE¼ of SE¼					40																
17	George + Sophie Muchow			NW¼ of SE¼					40		No	No													
18				SW¼ of SE¼																					
19	" "			SE¼ of SE¼ Lot 7					40		No	Yes													
20																									
	(Continued on next page)							306	36																

	SOLD FOR TAXES	VALUATIONS BY SCHOOL DISTRICTS AS EQUALIZED BY DEPARTMENT OF TAXATION: District No. ..... Rate ..... Mills	District No. ..... Rate ..... Mills	District No. ..... Rate ..... Mills	District No. ..... Rate ..... Mills	District No. ..... Rate ..... Mills	Tax including State Homestead ..... Mills	State Tax on Non-Homestead 5.11 Mills	SPECIAL TAXES	TOTAL TAXES	PAID	WHEN PAID (Month Day Year)	Number of Receipt	March Settlement 1956	June Settlement 1956	Penalty	November Settlement 1956	Penalty	Collections to First Monday in January 1957	Penalty	Delinquent on First Monday in January 1957	Penalty	Total Delinquent Tax and Penalty	REMARKS
		Dollars	Dollars	Dollars	Dollars	Dollars	$ cts.	$ cts.	$ cts.	$ cts.				$ cts.	$ cts.	$ cts.	$ cts.	$ cts.	$ cts.	$ cts.	$ cts.	$ cts.	$ cts.	
1				H 382 / 434			19428	224		17652	1	2nd Half Paid / 1st Half Paid	AUG 4 1956 / MAY 31 1956	1714 / 7864	8826		8826							
2		160					3016	82		3100	2	2nd Half Paid / 1st Half Paid	OCT 31 1956 / MAY 31 1956	1574 / 7856	1550		1550							
3											3													
4											4													
5											5													
6											6													
7											7													
8				H 870							8	2nd Half Paid	OCT 31 1956	15743										
9				200			14310	156		14466	9	1st Half Paid	MAY 31 1956	7857	7233		7233							
10											10													
11											11													
12		140					2640	72		2712	12	PAID IN FULL	MAY 31 1956	7865	2712									
13	BUILDING TAXES	63					1000	28		1028	13											1028		
14											14													
15		40					154	20		174	15	2nd Half Paid / 1st Half Paid	OCT 18 1956 / MAY 31 1956	15349 / 7859	287		287							
16											16	PAID IN FULL	OCT 31 1956	15737										
17				128			2734	66		2800	17	1st Half Paid	APR 7 1956	5290	1400		1400							
18											18													
19		53					1000	28		1028	19	PAID IN FULL / 1st Half Paid	OCT 31 1956 / APR 7 1956	15737 / 5290	514		514							
20											20													
		446		H 752 / 1334 / 161 / 2060	752 / 1334 / 161 / 2060	Nw	34492 / 8412 / 1284 / 42387	694		43560					22477		19910					1028		

Assessment Roll and Tax List of Real Property in the Town of Crooked Lake

Form SCD (35) [illegible]

Indicate Type of Property: R - Residential, C - Commercial, I - Industrial, U - Utility, F - Farm

In Whose Name Assessed	To Whom Transferred	Description of Property: Subdivision	Sec. or Lot	Town or Block	Rng	Number of Acres of Land: Acres	Tenths	No. School District	Indicate Homestead Tax or No	Indicate Agricultural Tax or No	Indicate Type of Property	True and Full Valuations: Land Exclusive of Structures and Improvements (Dollars)	Buildings and Other Structures (Dollars)	Machinery Permanently Attached to Real Estate (Dollars)	Total True and Full Value (Dollars)	Assessed Valuations: Rural: Homestead Up to $1,000 20% (Dollars)	Rural: Over $1,000 and Non-Homestead 33⅓% (Dollars)	All Other: Homestead Up to $1,000 25% (Dollars)	All Other: Over $1,000 and Non-Homestead 40% (Dollars)	Machinery Permanently Attached to Real Estate 33⅓% (Dollars)	Total Assessed Value	Total Assessed Value as Equalized by the Board of Review (Dollars)	Final Equalized Value (Dollars)
		1 NE ¼ of NE ¼		17	19	26		61															
		2 NW ¼ of NE ¼																					
		3 SW ¼ of NE ¼																					
		4 SE ¼ of NE ¼																					
		5																					
		6 NE ¼ of NW ¼																					
		7 NW ¼ of NW ¼																					
		8 SW ¼ of NW ¼																					
		9 SE ¼ of NW ¼																					
		10																					
		11 NE ¼ of SW ¼																					
		12 NW ¼ of SW ¼																					
		13 SW ¼ of SW ¼																					
		14 SE ¼ of SW ¼																					
		15																					
Ben Anderson & Marie D. Anderson		16 NE ¼ of SE ¼ Lot 4 lies 1110' thereof				324			110	Mus													
Henry Lit & Callie D. Martenson		17 NW ¼ of SW ¼ W 330' of Lot 8				9				"													
Marvin Cooks		18 E 300' of W 900' of Lot 8 SW ¼ of SE ¼				9				"													
Thom & Thomas A. Bohey & Phyllis L. Bohey		19 E 300' of W 600' of Lot 8 SW ¼ of SE ¼				9				"													
Melvin & Edna Mahlen		20 E 210' of W 110' of Lot 8				030				"													
						364																	

Cass County, Minnesota, for Taxes for the Year 1955.

	Sold for Taxes	Valuations by School Districts as Equalized by Department of Taxation: District No. 11 Rate 26.61 Mills (Dollars)	District No. 14 Rate 44.47 Mills (Dollars)	District No. ... Rate ... Mills (Dollars)	District No. ... Rate ... Mills (Dollars)	District No. ... Rate ... Mills (Dollars)	District No. ... Rate ... Mills (Dollars)	Tax Including State Homestead ... Mills ($ cts.)	State Tax on Non-Homestead 5.17 Mills ($ cts.)	Special Taxes ($ cts.)	Total Taxes ($ cts.)		Paid	When Paid: Month Day Year	Number of Receipt	March Settlement 1956 ($ cts.)	June Settlement 1956 ($ cts.)	Penalty ($ cts.)	November Settlement 1956 ($ cts.)	Penalty ($ cts.)	Collections to First Monday in January 1957 ($ cts.)	Penalty ($ cts.)	Delinquent on First Monday in January 1957 ($ cts.)	Total Delinquent Tax and Penalty ($ cts.)	Remarks
1												1												
2												2												
3												3												
4												4												
5												5												
6												6												
7												7												
8												8												
9												9												
10												10												
11												11												
12												12												
13												13												
14												14												
15												15												
16		98						1848	50		1898	16	PAID IN FULL	MAY 31 1956	7855		1898							
17		92						1734	48		1782	17	PAID IN FULL	MAY 31 1956	7855		1782							
18		122						2300	64		2364	18	PAID IN FULL	APR 19 1956	5671		2364							
19		45						848	24		872	19											872	957
20		90						1698	46		1744	20	PAID IN FULL	MAY 31 1956	7862		1744							
		447						8428	232		8660						7782						872	

Assessment Roll and Tax List of Real Property in the Town of Crooked Lake

Form 3CD-1331 WILLIAM BLAKE COMPANY, MINNEAPOLIS

Indicate Type of Property: R - Residential, C - Commercial, I - Industrial, U - Utility, F - Farm

In Whose Name Assessed	To Whom Transferred		Description of Property: Subdivision	Sec. or Lot	Town or Block	Rng.	Number of Acres of Land: Acres	100ths	Indicate Homestead Tax or No.	Indicate Agricultural Tax or No.	Indicate Type of Property	No. School District	True and Full Valuations: Land Exclusive of Structures and Improvements	Buildings and Other Structures	Machinery Permanently Attached to Real Estate	Total True and Full Value	Assessed Valuations: Rural: Homestead Up to $4,000 20%	Rural: Over $4,000 and Non-Homestead 33⅓%	All Other: Homestead Up to $4,000 25%	All Other: Over $4,000 and Non-Homestead 40%	Machinery Permanently Attached to Real Estate 33⅓%	Total Assessed Value	Total Assessed Value or Equalized by the Board of Review	Final Equalized Value
							Acres	100ths					Dollars	Dollars	Dollars	Dollars	Dollars	Dollars	Dollars	Dollars	Dollars	Dollars	Dollars	Dollars
State of Minnesota		1	NE¼ of NE¼	18	13126						C-1													
State of Minnesota		2	NW¼ of NE¼																					
Ewald B. & Bertha M. Nelson		3	SW¼ of NE¼				40			Yes	Yes													
" " "		4	SE¼ of NE¼				40			"	"													
		5																						
State of Minnesota		6	NE¼ of NW¼																					
Moneta Improvement Co.		7	NW¼ of NW¼				38.37			No	"													
" " "		8	SW¼ of NW¼				38.81			"	"													
" " "		9	SE¼ of NW¼				40			"	"													
		10																						
State of Minnesota		11	NE¼ of SW¼																					
Moneta Improvement Co.		12	NW¼ of SW¼				39.28			No	"													
State of Minnesota		13	SW¼ of SW¼																					
Clifford & Laura L. Poe		14	SE¼ of SW¼				40			No	"													
		15																						
Ewald B. & Bertha M. Nelson		16	NE¼ of SE¼				40			Yes	"													
" " "		17	NW¼ of SE¼				40			"	"													
State of Minnesota		18	SW¼ of SE¼																					
Charles L. & Eleanor L. Fairbanks		19	SE¼ of SE¼				40			No	"													
		20																						
							336.43																	

Cass County, Minnesota, for Taxes for the Year 1955.

	Sold for Taxes	Valuations by School Districts as Equalized by Department of Taxation: District No. / Rate ... Mills						Tax Including State Homestead	State Tax on Non-Homestead	Special Taxes	Total Taxes		Paid	When Paid: Month	Day	Year	Number of Receipt	March Settlement 1956	June Settlement 1956	Penalty	November Settlement 1956	Penalty	Collections to First Monday in January 1957	Penalty	Delinquent on First Monday in January 1957	Total Delinquent Tax and Penalty	Remarks
		Dollars	Dollars	Dollars	Dollars	Dollars	Dollars	$ cts.	$ cts.	$ cts.	$ cts.							$ cts.	$ cts.	$ cts.	$ cts.	$ cts.	$ cts.	$ cts.	$ cts.	$ cts.	
1												1															
2												2															
3			H 40					754			754	3													754		
4			H 20					378			378	4													378		
5												5															
6												6	2nd Half Paid	OCT	31	1956											
7			70					1320	36		1356	7	1st Half Paid	MAY	31	1956	6229		678		678						
8			70					1320	36		1356	8	2nd Half Paid / 1st Half Paid	OCT / MAY	31 / 31	1956 / 1956	6279 / 12915		678		678						
9			70					1320	36		1356	9	2nd Half Paid / 1st Half Paid	OCT / MAY	31 / 31	1956 / 1956			678		678						
10												10															
11												11	2nd Half Paid	OCT	31	1956	6264										
12			70					1320	36		1356	12	1st Half Paid	MAY	31	1956	12915		678		678						
13												13															
14	SOLD FOR TAXES		60					1132	32		1164	14													1164		
15												15															
16			H 40					754			754	16													754		
17			H 180					3394			3394	17													3394		
18												18															
19			67					1264	34		1298	19	PAID IN FULL	JAN	20	1958	1296	1296									
20			H 280 / 407 / 687					12456	210		13166	20						1296	2718		2262				6444		

Assessment Roll and Tax List of Real Property in the Town of Brooks Lake, Cass County, Minnesota, for Taxes for the Year 1955.

Form SCD (53) [illegible]

Indicate Type of Property: R - Residential, C - Commercial, I - Industrial, U - Utility, F - Farm

In Whose Name Assessed	To Whom Transferred	Description of Property: Subdivision	Sec. or Lot	Town. or Block	Rng.	Number of Acres of Land: Acres	100ths	Sch. District	Indicate Homestead Yes or No	Indicate Agricultural Land Yes or No	Indicate Type of Property	True and Full Valuations: Land Exclusive of Structures and Improvements	Buildings and Other Structures	Machinery Permanently Attached to Real Estate	Total True and Full Value	Assessed Valuations: Rural: Homestead Up to $1,000 20%	Rural: Over $1,000 and Non-Homestead 33⅓%	All Other: Homestead Up to $1,000 25%	All Other: Over $1,000 and Non-Homestead 40%	Machinery Permanently Attached to Real Estate 33⅓%	Total Assessed Value	Total Assessed Value as Equalized by the Board of Review	Final Equalized Value
						Acres	100ths					Dollars	Dollars	Dollars	Dollars	Dollars	Dollars	Dollars	Dollars	Dollars	Dollars	Dollars	Dollars
Frank H. Lamphere		1 NE¼ of NE¼	19	139	26	40		61	No	yes													
Mark L. Lamphere		2 NW¼ of NE¼				40		"	"	"													
State of Minnesota		3 SW¼ of NE¼																					
State of Minnesota		4 SE¼ of NE¼																					
		5																					
Clifford & Birch Dow		6 NE¼ of NW¼				40			76	"													
State of Minnesota		7 NW¼ of NW¼																					
State of Minnesota		8 SW¼ of NW¼																					
State of Minnesota		9 SE¼ of NW¼																					
		10																					
State of Minnesota		11 NE¼ of SW¼																					
State of Minnesota		12 NW¼ of SW¼																					
State of Minnesota		13 SW¼ of SW¼																					
Monitor Improvement Co.		14 SE¼ of SW¼				40			45	"													
		15																					
" "		16 NE¼ of SE¼				40			"	"													
" "		17 NW¼ of SE¼				40			"	"													
State of Minnesota		18 SW¼ of SE¼																					
State of Minnesota		19 SE¼ of SE¼																					
		20																					
						240																	

Cass County, Minnesota, for Taxes for the Year 1955.

Sold for Taxes	Valuations by School Districts as Equalized by Department of Taxation: District No. 61 Rate 69 Mills	District No. ..... Rate ..... Mills	District No. ..... Rate ..... Mills	District No. ..... Rate ..... Mills	District No. ..... Rate ..... Mills	District No. ..... Rate ..... Mills	Tax Including State Homestead ..... Mills	State Tax on Non-Homestead 54.1 Mills	Special Taxes	Total Taxes		Paid	When Paid: Month	Day	Year	Number of Receipt	March Settlement 1956	June Settlement 1956	Penalty	November Settlement 1956	Penalty	Collections to First Monday in January 1957	Penalty	Delinquent on First Monday in January 1957	Total Delinquent Tax and Penalty	Remarks
	Dollars	Dollars	Dollars	Dollars	Dollars	Dollars	$ cts.	$ cts.	$ cts.	$ cts.							$ cts.	$ cts.	$ cts.	$ cts.	$ cts.	$ cts.	$ cts.	$ cts.	$ cts.	
Sold for Taxes	53						1000	28		1028	1													1028		
Sold for Taxes	96						1810	50		1860	2													1860		
											3															
											4															
											5															
Sold for Taxes	53						1000	28		1028	6													1028		
											7															
											8															
											9															
											10															
											11															
											12															
											13															
	53						1000	28		1028	14	2nd Half Paid 1st Half Paid	OCT 31 MAY 31	1956 1956	16227 (191)		514		514							
											15															
	53						1000	28		1028	16	2nd Half Paid 1st Half Paid	OCT 31 MAY 31	1955 1956	16149 (1195)		1028		1028							
	53						1000	28		1028	17	2nd Half Paid 1st Half Paid	OCT 31 MAY 31	1955 1956	(1195)											
											18															
											19															
											20															
	261						2810	140		2950							1542		1542					2916		

Assessment Roll and Tax List of Real Property in the Town of Crooked Lake

FORM 3CD (53) MINNESOTA TAX COMMISSION

Indicate Type of Property: R - Residential, C - Commercial, I - Industrial, U - Utility, F - Farm

	In Whose Name Assessed	To Whom Transferred		Description of Property: Subdivision	Sec. or Lot	Town or Block	Rng.	Number of Acres of Land: Acres	100ths	No. School District	Indicate Home Stead Tax or No	Indicate Agricultural Tax or No	Indicate Type of Property	True and Full Valuations: Land Exclusive of Structures and Improvements	Buildings and Other Structures	Machinery Permanently Attached to Real Estate	Total True and Full Value	Assessed Valuations: Rural: Homestead Up to $4,000 20%	Rural: Over $4,000 and Non-Homestead 33⅓%	All Other: Homestead Up to $4,000 25%	All Other: Over $4,000 and Non-Homestead 40%	Machinery Permanently Attached to Real Estate 33⅓%	Total Assessed Value	Total Assessed Value as Equalized by the Board of Review	Final Equalized Value
														Dollars	Dollars	Dollars	Dollars	Dollars	Dollars	Dollars	Dollars	Dollars	Dollars	Dollars	Dollars	Dollars
1	State of Minnesota			NE¼ of NE¼ Lot 1	20	137	26			61																
2	Gaylor, W. & Angel	Paul T. Smith		S 100' of N 200' of Lot 4 of NE¼						70	yes															
3	State of Minnesota			SW¼ of NE¼ Lots 2																						
4	State of Minnesota			SE¼ of NE¼																						
5	Bunch, J. & Hemport, M.	Edgar H. & Thomas C. Arlandt		S 100' of W 200' of Lot 4						70	"															
6	Donald J. & Eugenia			NE¼ of NW¼ Lot 1 less N 1000'						"	"															
7	State of Minnesota			NW¼ of NW¼																						
8	State of Minnesota			SW¼ of NW¼																						
9	State of Minnesota			SE¼ of NW¼ Lot 3																						
10	Gustav Herbert	Anderson		S 100' of N 200' of Lot 4						70	"															
11	State of Minnesota			NE¼ of SW¼																						
12	Moorete Improvement Co.			NW¼ of SW¼				41		70	"															
13	"			SW¼ of SW¼				41		70	"															
14	"			SE¼ of SW¼				40		"	"															
15	Louis K. & Frieda A.	Reichert		S 100' of N 200' of Lot 4						70	"															
16	State of Minnesota			NE¼ of SE¼																						
17	Moorete Improvement Co.			NW¼ of SE¼				43		70	"															
18	State of Minnesota			SW¼ of SE¼																						
19	State of Minnesota			SE¼ of SE¼																						
20	James R.	Hicker		S 100' of N 200' of Lot 4						6	"															
				(Continued on next page)				160																		

	Sold for Taxes	Valuations by School Districts as Equalized by Department of Taxation: District No. ..... Rate ..... Mills	District No. 1 Rate 54 Mills	District No. ..... Rate ..... Mills	District No. ..... Rate ..... Mills	District No. ..... Rate ..... Mills	District No. ..... Rate ..... Mills	Tax including State Homestead ..... Mills	State Tax on Non-Homestead 5.11 Mills	Special Taxes	Total Taxes	Paid	When Paid: Month Day Year	Number of Receipt	March Settlement 1956	June Settlement 1956	Penalty	November Settlement 1956	Penalty	Collections to First Monday in January 1957	Penalty	Delinquent on First Monday in January 1957	Penalty	Total Delinquent Tax and Penalty	Remarks
		Dollars	Dollars	Dollars	Dollars	Dollars	Dollars	$ cts.	$ cts.	$ cts.	$ cts.				$ cts.	$ cts.	$ cts.	$ cts.	$ cts.	$ cts.	$ cts.	$ cts.	$ cts.	$ cts.	
1																									
2			83					1566	42		1608	PAID IN FULL	MAY 31 1956	7868		1608									
3																									
4												2nd Half Paid	NOV 23 1956	14516											
5			74					1396	38		1434	1st Half Paid	MAY 31 1956	7869		717				717					
6			90					1698	46		1744	PAID IN FULL	MAY 31 1956	7867		1744									
7																									
8																									
9																									
10			74					1396	38		1434	PAID IN FULL	MAY 31 1956	7870		1434									
11																									
12			62					1170	32		1202	2nd Half Paid / 1st Half Paid	OCT 31 1956 / MAY 31 1956	16177 / 7871		601		601							
13			58					1094	30		1124	2nd Half Paid / 1st Half Paid	OCT 31 1956 / MAY 31 1956	16178 / 7872		562		562							
14			58					1094	30		1124	2nd Half Paid / 1st Half Paid	OCT 31 1956 / MAY 31 1956			562		562							
15			83					1566	42		1608	PAID IN FULL	MAY 31 1956	8854		1608									
16																									
17			58					1094	30		1124	2nd Half Paid / 1st Half Paid	OCT 31 1956 / MAY 31 1956	16179 / 1995		562		562							
18																									
19																									
20			74					1396	38		1434	PAID IN FULL	JUL 31 1956	16				434	28						
			714					13470	366		13836					9398		3721		717					

Assessment Roll and Tax List of Real Property in the Town of Backus, Cass County, Minnesota, for Taxes for the Year 1955.

Form 3CD (35) — *Indicate Type of Property: R-Residential, C-Commercial, I-Industrial, U-Utility, F-Farm*

	In Whose Name Assessed	To Whom Transferred	Description of Property: Subdivision	Sec. or Lot	Town or Block	Rng	Number of Acres of Land: Acres	Units	No. School District	Indicate Homestead by Sign	Indicate Agricultural by Sign	Indicate Tax Forfeited by Sign	True and Full Valuations: Land Exclusive of Structures Improvements (Dollars)	Buildings and Other Structures (Dollars)	Machinery Permanently Attached to Real Estate (Dollars)	Total True and Full Value (Dollars)	Assessed Valuations: Rural: Homestead Up to 14,000 20% (Dollars)	Rural: Over 14,000 and Non-Homestead 33⅓% (Dollars)	All Other: Homestead Up to 14,000 25% (Dollars)	All Other: Over 14,000 and Non-Homestead 40% (Dollars)	Machinery Permanently Attached to Real Estate 33⅓% (Dollars)	Total Assessed Value (Dollars)	Total Assessed Value as Equalized by the Board of Review (Dollars)	Final Equalized Value (Dollars)
1			NE¼ of NE¼	20	139	21			6-1															
2			NW¼ of NE¼																					
3			SW¼ of NE¼																					
4			SE¼ of NE¼																					
5	Rudolph & Lillian C. Carlson		Beg. 330' S. of N. line of Sec. thence W. 660' S. 120' E. 660' N. 120' to beg.																					
6	Raymond C. & Judith C. Gruman		Lots 1 & 2 of Lot 1																					
7	Thies & Groth		NE¼ of NW¼																					
8			SW¼ of NW¼																					
9			SE¼ of NW¼																					
10	John de Vries, Jr.		S. 100' of N. 1000' of Lot 4																					
11			NE¼ of SW¼																					
12			NW¼ of SW¼																					
13			SW¼ of SW¼																					
14			SE¼ of SW¼																					
15	Leonard J. & Grace E. Falk		S. 100' of N. 200' of Lot 4																					
16			NE¼ of SE¼																					
17			NW¼ of SE¼																					
18			SW¼ of SE¼																					
19			SE¼ of SE¼																					
20																								

	Sold for Taxes	Valuations by School Districts as Equalized by Department of Taxation: District No. ..... Rate ..... Mills	District No. 6-1 Rate 69 Mills	District No. ..... Rate ..... Mills	District No. ..... Rate ..... Mills	District No. ..... Rate ..... Mills	District No. ..... Rate ..... Mills	Tax including State Homestead ..... Mills	State Tax on Non-Homestead 5.4 Mills	Special Taxes	Total Taxes		Paid	When Paid (Month Day Year)	Number of Receipt	March Settlement 1956	June Settlement 1956	Penalty	November Settlement 1956	Penalty	Collections in First Monday in January 1957	Penalty	Delinquent on First Monday in January 1957	Total Delinquent Tax and Penalty	Remarks
		Dollars	Dollars	Dollars	Dollars	Dollars	Dollars	$ cts.	$ cts.	$ cts.	$ cts.					$ cts.	$ cts.	$ cts.	$ cts.	$ cts.	$ cts.	$ cts.	$ cts.	$ cts.	
1												1													
2												2													
3												3													
4												4													
5			68			1282	32		1318			5	Balance Paid Part Paid	OCT 10 1956 MAY 31 1956	14349 7959		705		613						
6			76			1434	40		1474			6	PAID IN FULL	MAY 31 1956	7871		1474								
7	Sold for taxes		74			1396	38		1434			7	PAID IN FULL	MAY 31 1956	8396		1434								
8												8													
9												9													
10			82			1546	42		1588			10	PAID IN FULL	MAY 31 1956	7866		1588								
11												11													
12												12													
13												13													
14												14													
15												15													
16												16													
17												17													
18												18													
19												19													
20												20													
			300			5658	164		5814								5701		613						

Assessment Roll and Tax List of Real Property in the Township of Crooked Lake

Form SCD (33) Wallace-Hartz Company, Minneapolis

Indicate Type of Property: R - Residential, C - Commercial, I - Industrial, U - Utility, F - Farm

In whose name assessed	To whom transferred	Description of property: Subdivision	Sec. or Lot	Town or Block	Rng	Number of Acres of Land: Acres	Tenths	No. School District	Indicate Homestead Tax or Rg	Indicate Individual Tax or Rg	Indicate Type of Property	True and Full Valuations: Land Exclusive of Structures and Improvements (Dollars)	Buildings and Other Structures (Dollars)	Machinery Permanently Attached to Real Estate (Dollars)	Total True and Full Value (Dollars)	Assessed Valuations: Rural: Homestead Up to $1,000 20% (Dollars)	Rural: Over $1,000 and Non-Homestead 33⅓% (Dollars)	All Other: Homestead Up to $1,000 25% (Dollars)	All Other: Over $1,000 and Non-Homestead 40% (Dollars)	Machinery Permanently Attached to Real Estate 33⅓% (Dollars)	Total Assessed Value as Equalized by the Board of Review (Dollars)	Final Equalized Value (Dollars)
State of Minnesota		NW¼ of NE¼	21	134	26			61														
Moncta Improvement Co.		NW¼ of NE¼				40			No	ice												
State of Minnesota		SW¼ of NE¼																				
State of Minnesota		SE¼ of NE¼																				
State of Minnesota		NE¼ of NW¼																				
Moncta Improvement Co.		NW¼ of NW¼				40		"	"													
State of Minnesota		SW¼ of NW¼																				
State of Minnesota		SE¼ of NW¼																				
		NE¼ of SW¼																				
Rose Kipple		NW¼ of SW¼				40		"	"													
State of Minnesota		SW¼ of SW¼																				
State of Minnesota		SE¼ of SW¼ less 7.880																				
Fuller, Wilson & Olson		7.880 of SE¼ of SW¼				07		"	"													
Moncta Improvement Co.		NE¼ of SE¼				40		"	"													
" " "		SW¼ of SE¼				40		"	"													
State of Minnesota		SW¼ of SE¼																				
State of Minnesota		SE¼ of SE¼																				
						267																

Cass County, Minnesota, for Taxes for the Year 1955.

Sold for Taxes	Valuations by School Districts as Equalized by Department of Taxation: District No. ..... Rate ..... Mills	District No. 521 Rate 69 Mills	District No. ..... Rate ..... Mills	District No. ..... Rate ..... Mills	District No. ..... Rate ..... Mills	District No. ..... Rate ..... Mills	Tax including State Homestead ..... Mills	State Tax on Non-Homestead 6.14 Mills	Special Taxes	Total Taxes		Paid	When Paid: Month Day Year	Number of Receipt	March Settlement 1956	June Settlement 1956	Penalty	November Settlement 1956	Penalty	Collections to First Monday in January 1957	Penalty	Delinquent on First Monday in January 1957	Penalty	Total Delinquent Tax and Penalty	Remarks
	Dollars	Dollars	Dollars	Dollars	Dollars	Dollars	$ cts.	$ cts.	$ cts.	$ cts.					$ cts.	$ cts.	$ cts.	$ cts.	$ cts.	$ cts.	$ cts.	$ cts.	$ cts.	$ cts.	
											1														
		67					1264	34		1298	2	2nd Half Paid 1st Half Paid	OCT 31 1956 MAY 31 1956	16230 11976		649		649							
											3														
											4														
											5														
											6														
		67					1264	34		1298	7	2nd Half Paid 1st Half Paid	OCT 31 1956 MAY 31 1956	16230 11976		649		649							
											8														
											9														
											10														
											11														
		67					1264	34		1298	12	PAID IN FULL MAY 31 1956		78222		1298									
											13														
											14														
		45					848	24		872	15	PAID IN FULL APR 20 1956		64173		872									
		67					1264	34		1298	16	2nd Half Paid 1st Half Paid	MAY 31 1956 OCT 31 1956	16230 11976		1298		1298							
		69					1264	34		1298	17	1st Half Paid	MAY 31 1956												
											18														
											19														
											20														
		380					7168	194		7362						4764		2596							

Assessment Roll and Tax List of Real Property in the Town of Crooked Lake, Cass County, Minnesota, for Taxes for the Year 1955.

Form 3CD (13) (Revised 1955 Duplicate, Original)

*Indicate Type of Property: R - Residential, C - Commercial, I - Industrial, U - Utility, F - Farm

In Whose Name Assessed	To Whom Transferred		Description of Property: Subdivision	Sec. or Lot	Town. or Block	Rng.	Number of Acres of Land (Acres)	(100ths)	No. School District	Indicate Homestead Tax by Yes	Indicate Agricultural Tax by Yes	* Indicate Type of Property	True and Full Valuations: Land Exclusive of Structures and Improvements (Dollars)	Buildings and Other Structures (Dollars)	Machinery Permanently Attached to Real Estate (Dollars)	Total True and Full Value (Dollars)	Assessed Valuations: Rural: Homestead Up to $1,000 20% (Dollars)	Rural: Over $1,000 and Non-Homestead 33⅓% (Dollars)	All Other: Homestead Up to $1,000 25% (Dollars)	All Other: Over $1,000 and Non-Homestead 40% (Dollars)	Machinery Permanently Attached to Real Estate 33⅓% (Dollars)	Total Assessed Value (Dollars)	Total Assessed Value as Equalized by the Board of Review (Dollars)	Final Equalized Value (Dollars)
State of Minnesota		1	NE¼ of NE¼ less Hy	22	134	26		61																
State of Minnesota		2	NW¼ of NE¼																					
State of Minnesota		3	SW¼ of NE¼																					
Norman & Charlotte Magren		4	SE¼ of NE¼ less Hy				40			No	7/12													
		5																						
State of Minnesota		6	NE¼ of NW¼																					
State of Minnesota		7	NW¼ of NW¼																					
State of Minnesota		8	SW¼ of NW¼																					
State of Minnesota		9	SE¼ of NW¼																					
		10																						
State of Minnesota		11	NE¼ of SW¼																					
State of Minnesota		12	NW¼ of SW¼																					
State of Minnesota		13	SW¼ of SW¼																					
State of Minnesota		14	SE¼ of SW¼																					
		15																						
Leonard P. Peterson		16	NE¼ of SE¼ less Hy				40			No	"													
"	"	17	NW¼ of SE¼				40			"	"													
"	"	18	SW¼ of SE¼				40			"	"													
State of Minnesota		19	SE¼ of SE¼ less Hy																					
		20																						
							160																	

Cass County, Minnesota, for Taxes for the Year 1955.

	Sold for Taxes	Valuations by School Districts as Equalized by Department of Taxation: District No. ..... Rate ..... Mills (Dollars)	District No. ..... Rate ..... Mills (Dollars)	District No. ..... Rate ..... Mills (Dollars)	District No. ..... Rate ..... Mills (Dollars)	District No. ..... Rate ..... Mills (Dollars)	Tax including State Homestead ..... Mills ($ cts.)	State Tax on Non-Homestead ..... Mills ($ cts.)	Special Taxes ($ cts.)	Total Taxes ($ cts.)		Paid	When Paid (Month Day Year)	Number of Receipt	March Settlement 1956 ($ cts.)	June Settlement 1956 ($ cts.)	Penalty ($ cts.)	November Settlement 1956 ($ cts.)	Penalty ($ cts.)	Collections to First Monday to January 1957 ($ cts.)	Penalty ($ cts.)	Delinquents on First Monday in January 1957 ($ cts.)	Total Delinquent Tax and Penalty ($ cts.)	Remarks
1											1													
2											2													
3											3													
4		53					1060	26		1026	4	PAID IN FULL	MAY 31 1956	7894		1026								
5											5													
6											6													
7											7													
8											8													
9											9													
10											10													
11											11													
12											12													
13											13													
14											14													
15											15													
16		67					1264	37		1227	16	2nd Half Paid	OCT 31 1955	6231		1947		1947						
17		67					1264	34		1298	17	1st Half Paid	MAY 31 1956	11997										
18		67					1264	34		1298	18	2nd Half Paid	OCT 31 1956											
19											19	1st Half Paid	MAY 31 1956											
20											20													
		254					4792	130		4922						2973		1947						

Assessment Roll and Tax List of Real Property in the Town of Brooksel Lake

*Indicate Type of Property: R - Residential, C - Commercial, I - Industrial, U - Utility, F - Farm

Cass County, Minnesota, for Taxes for the Year 1955.

	In Whose Name Assessed	To Whom Transferred	Description of Property: Subdivision	Sec. or Lot	Town or Block	Rng	Number of Acres of Land (Acres)	Tenths	No. School District	Indicate Homestead Tax or No	Indicate Agricultural Tax or No	* Indicate Type of Property	True and Full Valuations: Land Exclusive of Structures and Improvements	Buildings and Other Structures	Machinery Permanently Attached to Real Estate	Total True and Full Value	Assessed Valuations: Rural: Homestead Up to $4,000 20%	Rural: Over $4,000 and Non-Homestead 33⅓%	All Other: Homestead Up to $4,000 25%	All Other: Over $4,000 and Non-Homestead 40%	Machinery Permanently Attached to Real Estate 33⅓%	Total Assessed Value	Total Assessed Value as Equalized by the Board of Review	Final Equalized Value	Remarks
													Dollars	Dollars	Dollars	Dollars	Dollars	Dollars	Dollars	Dollars	Dollars	Dollars	Dollars	Dollars	
1			NE¼ of NE¼ Platted	23	134	26	61																		
2			NW¼ of NE¼																						
3			SW¼ of NE¼																						
4			SE¼ of NE¼ Platted																						
5																									
6	Roy H. & Alice E. Schimmel		NE¼ of NW¼ Lot 8				26.34			No	yes														
7	Clyde Rowen		NW¼ of NW¼ Res Hy				40			yes	"														
8	State of Minnesota		SW¼ of NW¼ Lot 1 Res Hy																						
9			SE¼ of NW¼																						
10	Sigrid Rogen		Part of Lot 1 Res Hy				7.50			No	"														
11	Larry Hook		NE¼ of SW¼ Part of Lot 6 Res Hy				13.85			"															
12	Peter L. & Selma D. Thompson		NW¼ of SW¼ Part of Lot 6 " "				2.70			yes	"														
13			SW¼ of SW¼																						
14	Victor E. & Edna D. Johnson		SE¼ of SW¼ Part of Lot 6				2.20			No	"														
15																									
16	State of Minnesota		NE¼ of SE¼																						
17			Lots 3 Platted as Roosevelt Park Addition NW¼ of SE¼																						
18	Ingvald & Bertha Mohn		SW¼ of SE¼ Part of Lot 6 Res Hy				1.93			yes	"														
19	State of Minnesota		SE¼ of SE¼																						
20	~~John Frederick Johnson~~		Part of Lot 6 Res Hy				11.30			No	"														
			(Continued on next page)				105.80																		

	Sold for Taxes	Valuations by School Districts as Equalized by Department of Taxation: District No. / Rate ... Mills	District No. 2 / Rate 67 Mills	District No. / Rate	District No. / Rate	District No. / Rate	Tax including State Homestead 2.7 Mills	State Tax on Non-Homestead 2.7 Mills	Special Taxes	Total Taxes		Paid	When Paid (Month Day Year)	Number of Receipt	March Settlement 1956	June Settlement 1956	Penalty	November Settlement 1956	Penalty	Collections to First Monday in January 1957	Penalty	Delinquent on First Monday in January 1957	Total Delinquent Tax and Penalty	Remarks
		Dollars	Dollars	Dollars	Dollars	Dollars	$ cts.	$ cts.	$ cts.	$ cts.					$ cts.	$ cts.	$ cts.	$ cts.	$ cts.	$ cts.	$ cts.	$ cts.	$ cts.	
1											1													
2											2													
3											3													
4											4													
5											5													
6			150				28.28	38		29.66	6	PAID IN FULL	APR 25 1956	7886		29.66								
7			H 60				11.32			11.32	7	PAID IN FULL	MAY 31 1956	7882		11.32								
8											8													
9											9													
10			64				12.06	34		12.40	10	PAID IN FULL	AUG 4 1956	10721				12.40	25					
11	SOLD FOR TAXES		67				12.64	34		12.98	11	2nd Half Paid	Dec 4 1956	10720								129		
12			H 102				19.24			19.24	12	1st Half Paid	APR 25 1956	7891		9.62		9.62						
13											13													
14	SOLD FOR TAXES		20				3.78	.10		3.88	14											38		
15											15													
16											16													
17											17													
18			H 10				13.20			13.20	18	PAID IN FULL	MAY 31 1956	7878		13.20								
19											19													
20	~~SOLD FOR TAXES~~		130				24.52	66		25.18	20	PAID IN FULL	MAY 25 1956	7235		25.18								
			H 282				125.04	2.22		127.26						99.38		22.02				16.86		
			431																					
			663																					

Assessment Roll and Tax List of Real Property in the Town of Crooked Lake

Form 3CD (3) [illegible]

*Indicate Type of Property: R - Residential, C - Commercial, I - Industrial, U - Utility, F - Farm

	In Whose Name Assessed	To Whom Transferred	Description of Property: Subdivision	Sec. or Lot	Town or Block	Rng.	Number of Acres of Land: Acres	Hdths	No. School District	Indicates Homestead Tax or No	Indicates Agricultural Tax or No	Indicates Type of Property	True and Full Valuations: Land Exclusive of Structures and Improvements (Dollars)	Buildings and Other Structures (Dollars)	Machinery Permanently Attached to Real Estate (Dollars)	Total True and Full Value (Dollars)	Assessed Valuations — Rural: Homestead Up to $4,000 20% (Dollars)	Rural: Over $4,000 and Non-Homestead 33⅓% (Dollars)	All Other: Homestead Up to $4,000 25% (Dollars)	All Other: Over $4,000 and Non-Homestead 40% (Dollars)	Machinery Permanently Attached to Real Estate 33⅓% (Dollars)	Total Assessed Value	Total Assessed Value as Equalized by the Board of Review (Dollars)	Final Equalized Value (Dollars)
1			NE¼ of NW¼ Patch	23	139	26			61															
2			NW¼ of NE¼																					
3			SW¼ of NE¼																					
4			SE¼ of NE¼ Patch																					
5																								
6	Ray H. & Alice F. Schimmel		NE¼ of NW¼ Lot 8				26.34			No	yes													
7	Clyde Rowen		NW¼ of NW¼ Less Hwy				40			yes	"													
8	State of Minnesota		SW¼ of NW¼ Lot 1 Less Hwy																					
9			SE¼ of NW¼																					
10	Ingrid Rogen		Part of Lot 6 Less Hwy				7.50			No	"													
11	Larry Hook		NE¼ of SW¼ Part of Lot 6 Less Hwy				13.85			"	"													
12	Peter L. & Jolene O. Thompson		NW¼ of SW¼ Part of Lot 6 " "				2.70			yes	"													
13			SW¼ of SW¼																					
14	Victor E. & Edna O. Johnson		~~SE¼ of SW¼~~ Part of Lot 6 "				2.20			No	"													
15																								
16	State of Minnesota		NE¼ of SE¼																					
17			Lots 3 & 4 of Section 4 Crossroads Park Addition NW¼ of SE¼																					
18	Ingvold & Martha Mohn		SW¼ of SE¼ Part of Lot 6 Less Hwy				1.93			yes	"													
19	State of Minnesota		SE¼ of SE¼																					
20	~~John Frederick Johnson~~		Part of Lot 6 Less Hwy				1.30			No	"													
		(Continued on next page)					105.84																	

	Sold for Taxes	Valuations by School Districts as Equalized by Department of Taxation: District No. / Rate ... Mills (Dollars)	District No. / Rate ... Mills (Dollars)	District No. / Rate ... Mills (Dollars)	District No. / Rate ... Mills (Dollars)	District No. / Rate ... Mills (Dollars)	Tax including State Homestead ... Mills ($ cts.)	State Tax on Non-Homestead 2.1 Mills ($ cts.)	Special Taxes ($ cts.)	Total Taxes ($ cts.)		Paid	When Paid: Month Day Year	Number of Receipt	March Settlement 1956 ($ cts.)	June Settlement 1956 ($ cts.)	Penalty ($ cts.)	November Settlement 1956 ($ cts.)	Penalty ($ cts.)	Collections to First Monday in January 1957 ($ cts.)	Penalty ($ cts.)	Delinquent as First Monday in January 1957 ($ cts.)	Total Delinquent Tax and Penalty ($ cts.)	Remarks
1											1													
2											2													
3											3													
4											4													
5											5													
6		150					28.28	28		29.06	6	PAID IN FULL	APR 25 1956	7836		29.06								
7		H 60					11.32			11.32	7	PAID IN FULL	MAY 31 1956	7882		11.32								
8											8													
9											9													
10		64					12.06	34		12.40	10	PAID IN FULL	AUG 4 1956	10721				12.40	.25					
11	SOLD FOR TAXES	67					12.64	34		12.98	11	2nd Half Paid	Aug 14 1956	10720								12.98		
12		H 102					19.24			19.24	12	1st Half Paid	APR 23 1956	7891		9.62		9.62						
13											13													
14	SOLD FOR TAXES	20					3.78	.10		3.88	14											3.88		
15											15													
16											16													
17											17													
18		H 70					13.20			13.20	18	PAID IN FULL	MAY 31 1956	7878		13.20								
19											19													
20	~~2 Yr Delinq~~	120					24.52	.66		25.18	20	PAID IN FULL	MAY 25 1956	6235		25.18								
		H 252								98.38						98.38		20.22				16.86		
		431					125.04	2.26		127.26														
		663																						

Assessment Roll and Tax List of Real Property in the Town of Cloquet, Cass County, Minnesota, for Taxes for the Year 1955.

Form SCD (33) Rev 10-30-54 (Contract, Revision 1)

*Indicate Type of Property: R - Residential, C - Commercial, I - Industrial, U - Utility, F - Farm

	IN WHOSE NAME ASSESSED	TO WHOM TRANSFERED	DESCRIPTION OF PROPERTY: SUBDIVISION	Sec. or Lot	Town or Block	Rge.	Number of Acres of Land: Acres	Mills	Sch. Dist.	Indicate Homestead Tax Yes or No	Indicate Agricultural Tax Yes or No	Indicate Type*	TRUE AND FULL VALUATIONS: LAND Exclusive of Structures and Improvements	BUILDINGS and Other Structures	MACHINERY Permanently Attached to Real Estate	TOTAL True and Full Value	ASSESSED VALUATIONS: RURAL: Homestead Up to $4,000 20%	Over $4,000 and Non-Homestead 33⅓%	ALL OTHER: Homestead Up to $4,000 25%	Over $4,000 and Non-Homestead 40%	MACHINERY Permanently Attached to Real Estate 33⅓%	TOTAL ASSESSED VALUE	Total Assessed Value as Equalized by the Board of Review	FINAL EQUALIZED VALUE
							Acres	Mills					Dollars	Dollars	Dollars	Dollars	Dollars	Dollars	Dollars	Dollars	Dollars	Dollars	Dollars	Dollars
1	Walter M. & Arthur H. Jack		N 83' of NE¼ of NE¼ Lot 4	23	139	26	3.71	64	No	Yes														
2	A. G. Boyer		S 100' of NW¼ of NE¼ N 183' of Lot 4				4.10		"	"														
3	Ewa Catalin Kobler & Joseph J. Kobler		S 150' of SW¼ of NE¼ N 333' less S 100' of E 200' of Lot 4				6.12		Yes	"														
4	Elbert L. & Florence M. Potter		E½ of SE¼ of NE¼ S 150' of N 333' of Lot 4				1.14		No	"														
	Elden M. & Fraser Nelson		[illegible]				[illegible]		"	"														
5	George H. & Hazel E. Olson		NE¼ of NW¼ of NE¼ N 183' of Lot 4				6.27		"	"														
6	Lester & Helen Spenna		NW¼ of NW¼ of NE¼ S 150' of Lot 4				3.21		"	"														
7	" " "		SW¼ of NW¼ of NE¼ N 183' of Lot 4				3.22		"	"														
8	Lawrence & Lauretta Rogers		SE¼ of NW¼ of NE¼ N 78' of Lot 4				3.17		Yes	"														
9	Donald H. De Lange		S 75' of N 183' of Lot 4				3.31		No	"														
10	Minnie L. Falk		NE¼ of NW¼ of NE¼ N 108' of Lot 4				3.35		"	"														
11	William J. & Delia M. Smith		NW¼ of SW¼ of NE¼ N 133' of Lot 4				3.38		"	"														
12	" " "		SW¼ of SW¼ of NE¼ N 100' of Lot 4				3.70		"	"														
13	" " "		SE¼ of SW¼ of NE¼ N 100' of Lot 4				4.56		"	"														
14	" " "		S 100' of NE¼ of NE¼ Lot 4				9.70		No	Yes														
15			NE¼ of SE¼																					
16			NW¼ of SE¼																					
17			SW¼ of SE¼																					
18			SE¼ of SE¼																					
19																								
20							57.34																	

Cass County, Minnesota, for Taxes for the Year 1955.

	SOLD FOR TAXES	VALUATIONS BY SCHOOL DISTRICTS AS EQUALIZED BY DEPARTMENT OF TAXATION: District No. 94 Rate 37.61 Mills	District No. ..... Rate ..... Mills	District No. ..... Rate ..... Mills	District No. ..... Rate ..... Mills	District No. ..... Rate ..... Mills	Tax Including State Homestead ..... Mills	State Tax on Non-Homestead 2.17 Mills	SPECIAL TAXES	TOTAL TAXES	PAID	WHEN PAID	Number of Receipt	March Settlement 1956	June Settlement 1956	Penalty	November Settlement 1956	Penalty	Collections to First Monday in January 1957	Penalty	Delinquent on First Monday in January 1957	Total Delinquent Tax and Penalty	REMARKS
		Dollars	Dollars	Dollars	Dollars	Dollars	Dollars	$ cts.	$ cts.	$ cts.		Month Day Year		$ cts.	$ cts.	$ cts.	$ cts.	$ cts.	$ cts.	$ cts.	$ cts.	$ cts.	
1		64					1208	34		1240	4 PAID IN FULL	APR 20 1955	5480		1240								
2		13					246	06		252	2 PAID IN FULL	MAY 31 1956	7877		252								
3		H 25					472			472	3 PAID IN FULL	APR 2 1956	5806		472								
4		59					1112	30		1142	4 PAID IN FULL	MAY 31 1956	7879		1142								
5		51					962	26		988	5 PAID IN FULL	MAY 31 1956	7883		988								
6		16					302	08		310	6 PAID IN FULL	APR 23 1956	5526		310								
7		89					1678	46		1724	7 PAID IN FULL	MAY 31 1956	7877		1724								
8		16					302	08		310	8 PAID IN FULL	MAY 31 1956			310								
9		H 131					2470			2470	9 PAID IN FULL	MAY 31 1956	7881		2470								
10		115					2168	60		2228	10 PAID IN FULL	MAY 31 1956	7880		2228								
11		146					2754	76		2830	11 PAID IN FULL	MAY 31 1956	7884		2830								
12		13					246	06		252	12 1st Half Paid 2nd Half Paid	MAY 31 1956 OCT 19 1956											
13		13					246	06		252	13 1st Half Paid 2nd Half Paid	MAY 31 1956 OCT 19 1956	7876 4703		376		376						
14		53					1000	28		1028	14 1st Half Paid 2nd Half Paid	MAY 31 1956 OCT 19 1956											
15		H 171 1237					5922	68		5990	15 1st Half Paid	MAY 31 1956											
16											16												
17											17												
18											18												
19											19												
20		H 337 781 1118					21086	402		21488	20				17727		3761						

Assessment Roll and Tax List of Real Property in the Town of Crooked Lake

Form-5CD (55) [illegible]

*Indicate Type of Property: R - Residential, C - Commercial, I - Industrial, U - Utility, F - Farm

	IN WHOSE NAME ASSESSED	TO WHOM TRANSFERED		DESCRIPTION OF PROPERTY: SUBDIVISION	Sec. or Lot	Town. or Block	Rge.	Number of Acres of Land: Acres	100ths	No. School District	Indicate Homestead Tax or No.	Indicate Agricultural Tax or No.	Indicate Farm or Not	TRUE AND FULL VALUATIONS: LAND Exclusive of Structures and Improvements	BUILDINGS and Other Structures	MACHINERY Permanently Attached to Real Estate	TOTAL True and Full Value	ASSESSED VALUATIONS: RURAL: Homestead Up to $4,000 20%	Over $4,000 and Non-Homestead 33⅓%	ALL OTHER: Homestead Up to $4,000 25%	Over $4,000 and Non-Homestead 40%	MACHINERY Permanently Attached to Real Estate 33⅓%	TOTAL ASSESSED VALUE	Total Assessed Value as Equalized by the Board of Review	FINAL EQUALIZED VALUE
								Acres	100ths					Dollars	Dollars	Dollars	Dollars	Dollars	Dollars	Dollars	Dollars	Dollars	Dollars	Dollars	Dollars
	State of Minnesota		1	NE¼ of NE¼	24	139	26			61															
	Carl O. & Elbery & George Pittelka		2	NW¼ of NE¼				40			No	yes													
	State of Minnesota		3	SW¼ of NE¼																					
	State of Minnesota		4	SE¼ of NE¼																					
			5																						
	Carl Elbery		6	NE¼ of NW¼				40			No	"													
	Henry G. Young		7	NW¼ of NW¼				40			"	"													
	Charles B. Byers		8	SW¼ of NW¼				40			"	"													
	State of Minnesota		9	SE¼ of NW¼																					
			10																						
	State of Minnesota		11	NE¼ of SW¼																					
	State of Minnesota		12	NW¼ of SW¼																					
	Edward E. & Della Schermacher		13	SW¼ of SW¼				40			No	"													
	State of Minnesota		14	SE¼ of SW¼																					
			15																						
	H. L. Co.		16	NE¼ of SE¼				40			No	"													
	State of Minnesota		17	NW¼ of SE¼																					
	State of Minnesota		18	SW¼ of SE¼ Lots																					
	H. L. Co.		19	SE¼ of SE¼ Lots				28.64			No	"													
			20																						
								263.64																	

	SOLD FOR TAXES	VALUATIONS BY SCHOOL DISTRICTS AS EQUALIZED BY DEPARTMENT OF TAXATION: District No. 61 Rate 28.4 Mills	District No. ... Rate ... Mills	District No. ... Rate ... Mills	District No. ... Rate ... Mills	District No. ... Rate ... Mills	Tax Including State Homestead ... Mills	State Tax on Non-Homestead 5.1 Mills	SPECIAL TAXES	TOTAL TAXES		PAID	WHEN PAID Month Day Year	Number of Receipt	March Settlement 1956	June Settlement 1956	Penalty	November Settlement 1956	Penalty	Collections to First Monday in January 1957	Penalty	Delinquent on First Monday in January 1957	Total Delinquent Tax and Penalty	REMARKS
		Dollars	Dollars	Dollars	Dollars	Dollars	$ cts.	$ cts.	$ cts.	$ cts.					$ cts.	$ cts.	$ cts.	$ cts.	$ cts.	$ cts.	$ cts.	$ cts.	$ cts.	
1											1													
2	PAID FOR TAXES	95					17.92	50		18.42	2											18.42		
3											3													
4											4													
5											5													
6		67					12.64	34		12.98	6					12.98						12.98		
7		60					11.32	32		11.64	7					11.64						11.64		
8		53					10.00	28		10.28	8	PAID IN FULL	APR 21 1956	5560		10.28								
9											9													
10											10													
11											11													
12											12													
13		53					10.00	28		10.28	13	PAID IN FULL	MAY 31 1956	7885		10.28								
14											14													
15											15													
16		53					10.00	28		10.28	16	PAID IN FULL	MAY 31 1956	7886		10.28								
17											17													
18											18													
19		53					10.00	28		10.28	19	PAID IN FULL	MAY 31 1956	7886		10.28								
20											20													
		434					81.88	2.26		84.16						71.12						42.04		

Assessment Roll and Tax List of Real Property in the Town of Crooked Lake, Cass County, Minnesota, for Taxes for the Year 1955.

Form 3CD (53) [illegible]

*Indicate Type of Property: R-Residential, C-Commercial, I-Industrial, U-Utility, F-Farm

	IN WHOSE NAME ASSESSED	TO WHOM TRANSFERRED	DESCRIPTION OF PROPERTY: SUBDIVISION	Sec. or Lot	Town or Block	Rng	Number of Acres of Land: Acres	100ths	No. of Sch. Dist.	Indicate Homestead Yes or No	Indicate Agricultural Land Yes or No	*Indicate Type of Property	TRUE AND FULL VALUATIONS: LAND Exclusive of Structures and Improvements	BUILDINGS and Other Structures	MACHINERY Permanently Attached to Real Estate	TOTAL True and Full Value	ASSESSED VALUATIONS: RURAL: Homestead Up to $4,000 20%	RURAL: Over $4,000 and Non-Homestead 33⅓%	ALL OTHER: Homestead Up to $4,000 25%	ALL OTHER: Over $4,000 and Non-Homestead 40%	MACHINERY Permanently Attached to Real Estate 33⅓%	TOTAL ASSESSED VALUE	Total Assessed Value as Equalized by the Board of Review	FINAL EQUALIZED VALUE
							Acres	100ths					Dollars	Dollars	Dollars	Dollars	Dollars	Dollars	Dollars	Dollars	Dollars	Dollars	Dollars	Dollars
1			NE¼ of NE¼	25	139	26			6-1															
2			NW¼ of NE¼																					
3			SW¼ of NE¼																					
4		Anton Robert & Bertha J. Anderson	SE¼ of NE¼				40		No	type														
5																								
6			NE¼ of NW¼																					
7			NW¼ of NW¼																					
8			SW¼ of NW¼																					
9			SE¼ of NW¼																					
10																								
11			NE¼ of SW¼																					
12			NW¼ of SW¼																					
13			SW¼ of SW¼																					
14			SE¼ of SW¼																					
15																								
16		Anton Robert & Bertha J. Anderson	NE¼ of SE¼				40		No	"														
17			NW¼ of SE¼																					
18		Beulah V. Tucker	SW¼ of SE¼				40		No	"														
19		" "	SE¼ of SE¼				40		No	"														
20																								
							160																	

	SOLD FOR TAXES	VALUATIONS BY SCHOOL DISTRICTS AS EQUALIZED BY DEPARTMENT OF TAXATION: District No. / Rate / Mills	District No. / Rate / Mills	District No. / Rate / Mills	District No. / Rate / Mills	District No. / Rate / Mills	Tax Including State Homestead ... Mills	State Tax on Non-Homestead 2.7 Mills	SPECIAL TAXES	TOTAL TAXES		PAID	WHEN PAID: Month Day Year	Number of Receipt	March Settlement 1956	June Settlement 1956	Penalty	November Settlement 1956	Penalty	Collections to First Monday in January 1957	Penalty	Delinquent on First Monday in January 1957	Total Delinquent Tax and Penalty	REMARKS
		Dollars	Dollars	Dollars	Dollars	Dollars	$ cts.	$ cts.	$ cts.	$ cts.					$ cts.	$ cts.	$ cts.	$ cts.	$ cts.	$ cts.	$ cts.	$ cts.	$ cts.	
1											1													
2											2													
3											3	2nd Half Paid	OCT 16 1956	14933										
4		53					1000	28		1028	4	1st Half Paid	APR 27 1956	5966		514		514						
5											5													
6											6													
7											7													
8											8													
9											9													
10											10													
11											11													
12											12													
13											13													
14											14													
15											15													
16		53					1000	28		1028	16	Balance Paid / Part Paid	OCT 16 1956 / APR 27 1956	14933 / 5966		518		510						
17											17													
18	SOLD FOR TAXES	60					1132	32		1164	18											1164		
19	SOLD FOR TAXES	60					1132	32		1164	19											1164		
20											20													
		226					4264	120		4384						1032		1024				2328		

Assessment Roll and Tax List of Real Property in the Town of Crooked Lake

Form 1C(1955) [illegible]

*Indicate Type of Property: R-Residential, C-Commercial, I-Industrial, U-Utility, F-Farm

	IN WHOSE NAME ASSESSED	TO WHOM TRANSFERRED	DESCRIPTION OF PROPERTY: SUBDIVISION	Sec. of Lot	Town or Block	Rng	Number of Acres of Land: Acres	100ths	No. School District	Indicate Homestead Yes or No	Indicate Agricultural Yes or No	*Indicate Type Res. Com. Ind. Util. Farm	TRUE AND FULL VALUATIONS: LAND Exclusive of Structures and Improvements (Dollars)	BUILDINGS and Other Structures (Dollars)	MACHINERY Permanently Attached to Real Estate (Dollars)	TOTAL True and Full Value (Dollars)	ASSESSED VALUATIONS: RURAL: Homestead Up to $4,000 20% (Dollars)	RURAL: Over $4,000 and Non-Homestead 33⅓% (Dollars)	ALL OTHER: Homestead Up to $4,000 25% (Dollars)	ALL OTHER: Over $4,000 and Non-Homestead 40% (Dollars)	MACHINERY Permanently Attached to Real Estate 33⅓% (Dollars)	TOTAL ASSESSED VALUE (Dollars)	Total Assessed Value as Equalized by the Board of Review (Dollars)	FINAL EQUALIZED VALUE (Dollars)
1			NE¼ of NE¼	25	139	26			6-1															
2			NW¼ of NE¼																					
3			SW¼ of NE¼																					
4	Anton Robert & Esther J. Anderson		SE¼ of NE¼				40			No	yes													
5																								
6			NE¼ of NW¼																					
7			NW¼ of NW¼																					
8			SW¼ of NW¼																					
9			SE¼ of NW¼																					
10																								
11			NE¼ of SW¼																					
12			NW¼ of SW¼																					
13			SW¼ of SW¼																					
14			SE¼ of SW¼																					
15																								
16	Anton Robert & Esther J. Anderson		NE¼ of SE¼				40			No	"													
17			NW¼ of SE¼																					
18	Rosalie E. Bagley		SW¼ of SE¼				40			No	"													
19	" "		SE¼ of SE¼				40			No	"													
20																								
							160																	

	SOLD FOR TAXES	VALUATIONS BY SCHOOL DISTRICTS AS EQUALIZED BY DEPARTMENT OF TAXATION: District No. / Rate (Mills) (Dollars)	District No. / Rate (Mills) (Dollars)	District No. / Rate (Mills) (Dollars)	District No. / Rate (Mills) (Dollars)	District No. / Rate (Mills) (Dollars)	District No. / Rate (Mills) (Dollars)	Tax including State Homestead ... Mills ($ cts.)	State Tax on Non-Homestead 26.1 Mills ($ cts.)	SPECIAL TAXES ($ cts.)	TOTAL TAXES ($ cts.)		PAID	WHEN PAID Month Day Year	Number of Receipt	Mining Settlement 1956 ($ cts.)	June Settlement 1956 ($ cts.)	Penalty ($ cts.)	November Settlement 1956 ($ cts.)	Penalty ($ cts.)	Collections to Five Monday 18 January 1957 ($ cts.)	Penalty ($ cts.)	Delinquent on Five Monday in January 1957 ($ cts.)	Total Delinquent Tax and Penalty ($ cts.)	REMARKS
1												1													
2												2													
3												3	2nd Half Paid	OCT 18 1956	14333										
4		53						1000	28		1028	4	1st Half Paid	APR 27 1956	5766		514		514						
5												5													
6												6													
7												7													
8												8													
9												9													
10												10													
11												11													
12												12													
13												13													
14												14													
15												15													
16		53						1000	28		1028	16	Balance Paid / Part Paid	OCT 18 1956 / APR 27 1957	14333 / 5766		514		514						
17												17													
18	SOLD FOR TAXES	60						1132	32		1164	18												1164	
19	SOLD FOR TAXES	60						1132	32		1164	19												1164	
20												20													
		226						4264	120		4384						1032		1028					2328	

Assessment Roll and Tax List of Real Property in the Town of Crooked Lake

Form 3CD(.63) [illegible]

*Indicate Type of Property: R - Residential, C - Commercial, I - Industrial, U - Utility, F - Farm

	In Whose Name Assessed	To Whom Transferred	Description of Property: Subdivision	Sec. or Lot	Town or Block	Rng.	Number of Acres of Land: Acres	100ths	No. School District	Indicate Homestead Yes or No	Indicate Agricultural Yes or No	*Indicate Type of Property	True and Full Valuations: Land Exclusive of Structures and Improvements (Dollars)	Buildings and Other Structures (Dollars)	Machinery Permanently Attached to Real Estate (Dollars)	Total True and Full Value (Dollars)	Assessed Valuations: Rural: Homestead Up to $4,000 (Dollars)	Rural: Over $4,000 Not Homestead Homestead 33⅓% (Dollars)	All Other: Homestead Up to $4,000 25% (Dollars)	All Other: Over $4,000 and Non-Homestead 40% (Dollars)	Machinery Permanently Attached to Real Estate 33⅓% (Dollars)	Total Assessed Value as Equalized by the Board of Review (Dollars)	Final Equalized Value (Dollars)
1	John H. & Ella Hunzinger		NE¼ of NE¼	26	137	26	40		6	No	No	Farm											
2	Wm. R. & Pearl L. Stiles		NW¼ of NE¼				40		"	"													
3	" "		SW¼ of NE¼	Lot 4			35.51		"	"													
4	Raymond K. & Simone G. Adams		SE¼ of NE¼	Hes 24' x 147' x 60.2' x 301'	of 1.25		1.		"	No													
5	Simone Gagnon & Wm. Allen & Hughes		N 125' Lot 1 West of				7		"	Yes													
6	Hugh C. & Helena M. Simonand		Lot 1 East of Pine Hy. SE¼ of NW¼				9.84		70	No													
7	Harry & Mabel Hallinand		S 125' Lot 1 East Pine Hy. NW¼ of NW¼						70	Yes													
8			SW¼ of NW¼																				
9			SE¼ of NW¼																				
10																							
11			NE¼ of SW¼																				
12			NW¼ of SW¼																				
13			SW¼ of SW¼																				
14			SE¼ of SW¼																				
15																							
16			NE¼ of SE¼																				
17			NW¼ of SE¼																				
18			SW¼ of SE¼																				
19			SE¼ of SE¼																				
20																							
							133.26																

	Sold for Taxes	Valuations by School Districts as Equalized by Department of Taxation: District No. / Rate ... Mills (Dollars)	District No. / Rate ... Mills (Dollars)	District No. / Rate ... Mills (Dollars)	District No. / Rate ... Mills (Dollars)	District No. / Rate ... Mills (Dollars)	District No. / Rate ... Mills (Dollars)	Tax including State Homestead ... Mills ($ cts.)	State Tax on Non-Homestead 6.17 Mills ($ cts.)	Special Taxes ($ cts.)	Total Taxes ($ cts.)	Paid	When Paid: Month	Day	Year	Number of Receipt	March Settlement 1956 ($ cts.)	June Settlement 1956 ($ cts.)	Penalty ($ cts.)	November Settlement 1956 ($ cts.)	Penalty ($ cts.)	Collections to First Monday in January 1957 ($ cts.)	Penalty ($ cts.)	Delinquent on First Monday in January 1957 ($ cts.)	Total Delinquent Tax and Penalty ($ cts.)	Remarks
1	[illegible]	60						11.32	32		11.64	2nd Half Paid	OCT	31	1956										11.64	
2		60						11.32	32		11.64	1st Half Paid	MAY	31	1956	15744		5.82		5.82						
3		283						53.36	1.46		54.82	2nd Half Paid	OCT	31	1956	7849										
4				392				82.72	2.02		85.74	1st Half Paid	MAY	31	1956	15333		27.41		27.41						
5		111						20.94	58		21.52	2nd Half Paid	OCT	25	1956	7887		42.87		42.87						
6				H 210 / 227				43.34	1.18		44.52	PAID IN FULL	MAY	31	1956	7888		21.52								
7		107						20.18	56		20.74	2nd Half Paid	OCT	10	1956	11447										
8												1st Half Paid	MAY	31	1956	8059		47.26		47.26						
9												PAID IN FULL	MAY	31	1956	7887		20.74								
10																										
11																										
12																										
13																										
14																										
15																										
16																										
17																										
18																										
19																										
20																										
		621		H 210 - 210 NR				177.06	644		300.62							165.02		123.26					11.64	
				619.1249				119.12																		
				1839.450				294.18																		

Assessment Roll and Tax List of Real Property in the Town of Backus, Cass County, Minnesota, for Taxes for the Year 1955.

Form 3CD (33) [illegible]

Indicate Type of Property: R - Residential, C - Commercial, I - Industrial, U - Utility, F - Farm

	IN WHOSE NAME ASSESSED	TO WHOM TRANSFERRED	DESCRIPTION OF PROPERTY: SUBDIVISION	Sec. or Lot	Town or Block	Rng	Number of Acres of Land: Acres	100ths	No. School District	Indicate Homestead Yes or No	Indicate Total Tax or No	Indicate Type of Property	TRUE AND FULL VALUATIONS: LAND Exclusive of Structures and Improvements (Dollars)	BUILDINGS and Other Structures (Dollars)	MACHINERY Permanently Attached to Real Estate (Dollars)	TOTAL True and Full Value (Dollars)	ASSESSED VALUATIONS: RURAL: Homestead Up to $4,000 20% (Dollars)	RURAL: Over $4,000 and Non-Homestead 33⅓% (Dollars)	ALL OTHER: Homestead Up to $4,000 25% (Dollars)	ALL OTHER: Over $4,000 and Non-Homestead 40% (Dollars)	MACHINERY Permanently Attached to Real Estate 33⅓% (Dollars)	TOTAL ASSESSED VALUE (Dollars)	Total Assessed Value as Equalized by the Board of Review (Dollars)	FINAL EQUALIZED VALUE (Dollars)
1	Joseph A. & Palma M. Simmons		NE¼ of NE¼ less Hwy	27	134	26	40		6-1	Yes	Yes													
2	State of Minnesota		NW¼ of NE¼																					
3	Fred Wilbur & Ella M. Lane & C. U. Appleton		SW¼ of NE¼ The part of Lot 3 lying N. of the plat				40			No	"													
4	Chas. T. & Maria Bringgiger		The N. 20 rods of W. ½ of Hwy. less B. & S. ry. less 1.50 ac. less Hwy				2.50			"	No													
5																								
6	State of Minnesota		NE¼ of NW¼																					
7	State of Minnesota		SW¼ of NW¼																					
8	State of Minnesota		SW¼ of NW¼																					
9	Glover Land Co.		SE¼ of NW¼				40			No	Yes													
10																								
11	" " "		NE¼ of SW¼				40			"	"													
12	State of Minnesota		NW¼ of SW¼																					
13	State of Minnesota		SW¼ of SW¼																					
14	State of Minnesota		SE¼ of SW¼																					
15																								
16			NE¼ of SE¼																					
17	Lynnett D. Williams		NW¼ of SE¼				40			No	"													
18	" "		SW¼ of SE¼ less S. 660' & E. 660' of E. 660' "Roosevelt Shores"							"	"													
19			SE¼ of SE¼																					
20																								
			(Continued Next Page)				202.60																	

VALUATIONS BY SCHOOL DISTRICTS AS EQUALIZED BY DEPARTMENT OF TAXATION

	SOLD FOR TAXES	District No. / Rate ... Mills (Dollars)	District No. / Rate ... Mills (Dollars)	District No. / Rate ... Mills (Dollars)	District No. / Rate ... Mills (Dollars)	Tax including State Homestead ... Mills ($ cts.)	State Tax on Non-Homestead 5.1 Mills ($ cts.)	SPECIAL TAXES ($ cts.)	TOTAL TAXES ($ cts.)	PAID	WHEN PAID (Month Day Year)	Number of Receipt	March Settlement 1956 ($ cts.)	June Settlement 1956 ($ cts.)	Penalty ($ cts.)	November Settlement 1956 ($ cts.)	Penalty ($ cts.)	Collections to First Monday in January 1957 ($ cts.)	Penalty ($ cts.)	Delinquent on First Monday in January 1957 ($ cts.)	Total Delinquent Tax and Penalty ($ cts.)	REMARKS
1		H 36				6.78			6.78	2nd Half Tax Due Paid	OCT 10 1956 MAY 31 1956	14441 8859		3.39		3.39						
2																						
3		53				10.00	28		10.28	PAID IN FULL	APR 20 1956	5973		10.28								
4	SOLD FOR TAXES			120		25.62	62		26.24	PAID IN FULL	MAY 31 1956	7891		26.24								
5																						
6																						
7																						
8																						
9	SOLD FOR TAXES	53				10.00	28		10.28											10.28		
10																						
11	SOLD FOR TAXES	53				10.00	28		10.28											10.28		
12																						
13																						
14																						
15																						
16																						
17		53				10.00	28		10.28	PAID IN FULL	MAY 31 1956	7563		10.28								
18		53				10.00	28		10.28	PAID IN FULL	MAY 31 1956			10.28								
19																						
20																						
		H 36		34 716		25.62								60.47		3.39				20.56		
		26.2	120	38.4		26.78	202		84.42													
		30.1		42.1		82.40																

Assessment Roll and Tax List of Real Property in the Town of Crooked Lake

Form 3C(L)(33) (Print size 8½ x 14 inches, horizontal)

Indicate Type of Property: R - Residential, C - Commercial, I - Industrial, U - Utility, F - Farm

No.	In Whose Name Assessed	To Whom Transferred	Description of Property: Subdivision	Sec. or Lot	Town or Block	Rng	Number of Acres of Land: Acres	Mills	No. School District	Indicate Homestead Tax or No	Indicate Agricultural Tax or No	Indicate Type of Property	True and Full Valuations: Land Exclusive of Structures and Improvements	Buildings and Other Structures	Machinery Permanently Attached to Real Estate	Total True and Full Value	Assessed Valuations: Rural: Homestead Up to $4,000 20%	Rural: Other $4,000 and Non-Homestead 33⅓%	All Other: Homestead Up to $4,000 25%	All Other: Other $4,000 and Non-Homestead 40%	Machinery Permanently Attached to Real Estate 33⅓%	Total Assessed Value	Total Assessed Value as Equalized by the Board of Review	Final Equalized Value
							Acres	Mills					Dollars	Dollars	Dollars	Dollars	Dollars	Dollars	Dollars	Dollars	Dollars	Dollars	Dollars	Dollars
1	Wilson + Olson, 2/3 + O. H. Fuller 1/3		N. 440' of Lot 2 lies W of				27.139.26	17.32	61	No	yes													
			Revenue																					
			8 acres of Lot 3 lies south of																					
2	Arthur L. Johnson		SW ¼ of NW ¼				8			No	yes													
			100' of entire Lot 3 of Lot 3 lying N. of that																					
3	Paul + Abigail Pederson		The Narrows, + the SW ¼ of				1			yes	No													
			3.5 acres of Lot 3 lies W of																					
4	Chas. + Pearl C. Hause		SE ¼ of SE ¼				3.5			"	"													
			S. that part of Lot 3 lying N. of Pick "The																					
	Ernest E. + Lorna B. Meinke		Narrows" + W of Hwy, lot 3 lies E of Meinke Resort + E of Hwy				3.5			"	"													
6			SE ¼ of NW ¼																					
7			NW ¼ of NW ¼																					
	Lorne J. + Lois Reiger																							
8	Anna Stock		Lot 1, Lot 2 Road				1			No	yes	"												
			SW ¼ of NW ¼																					
	Stock Stock		6 acres of Lot 3 lies W of				1			yes	yes													
			SE ¼ of NE ¼																					
10	Norman Meachum		1 acre lies W of Lot 3 lies W of				1			"	"													
	John A. Engelson + Ingeborg H. and		Lot 1, Lot 2 Road																					
11	Vernon + Helene C. Sverger		NE ¼ of SW ¼				14			No	No													
12			NW ¼ of SW ¼																					
13			SW ¼ of SW ¼																					
14			SE ¼ of SW ¼																					
15																								
16			NE ¼ of SE ¼																					
17			NW ¼ of SE ¼																					
18			SW ¼ of SE ¼																					
19			SE ¼ of SE ¼																					
20																								
							22.46																	

No.	Sold for Taxes	Valuations by School Districts Equalized by Department of Taxation: District No. / Rate ... Mills	District No. / Rate ... Mills	District No. / Rate ... Mills	District No. / Rate ... Mills	District No. / Rate ... Mills	District No. / Rate ... Mills	Tax including State Homestead ... Mills	State Tax on Non-Homestead ... Mills	Special Taxes	Total Taxes	Paid	When Paid (Month Day Year)	Number of Receipt	March Settlement 1956	June Settlement 1956	Penalty	November Settlement 1956	Penalty	Collections to First Monday in January 1957	Penalty	Delinquent on First Monday in January 1957	Penalty	Total Delinquent Tax and Penalty	Remarks
		Dollars	Dollars	Dollars	Dollars	Dollars	Dollars	$ cts.	$ cts.	$ cts.	$ cts.				$ cts.	$ cts.	$ cts.	$ cts.	$ cts.	$ cts.	$ cts.	$ cts.	$ cts.	$ cts.	
1			23					434	12		446	PAID IN FULL	APR 20 1956	5473		446									
2					H 148							2nd Half Paid	OCT 31 1956	15738											
					70			6150	H 6		6440	1st Half Paid	MAY 31 1956	7907		3098		3098							
3					H 138			2948			2948	PAID IN FULL	APR 30 1956	5417		2948									
4					H 109			2328			2328	PAID IN FULL	MAY 31 1956	7890		2328									
5	1954 Not Delinquent				H 12			256			256											256	p 282		
6																									
7																									
8					H 440 80			11106	H 2		11148											11148	p 12262		
9			H 8					150			150											150			
10	DID NOT VOTE		H 8					150			150											150			
11					8			170	04		174	PAID IN FULL	Aug 7 1956	10793				174	05						
12																									
13																									
14																									
15																									
16																									
17																									
18																									
19																									
20			H 16		H 897 913		na 24958																		
			23		178 201		734	104			23946					8170		3272				4704			
			39		1075 1114		23942																		

Assessment Roll and Tax List of Real Property in the Town of Crystal Lake

Form 5CD (55) [illegible]

Indicate Type of Property: R-Residential, C-Commercial, I-Industrial, U-Utility, F-Farm

	In Whose Name Assessed	To Whom Transferred	Description of Property: Subdivision	Sec. or Lot	Town or Block	Rng.	Number of Acres of Land: Acres	Number of Acres of Land: 100ths	No. School District	Indicate Homestead Tax or No	Indicate Agricultural Tax or No	Indicate Type of Property	True and Full Valuations: Land Exclusive of Structures and Improvements (Dollars)	Buildings and Other Structures (Dollars)	Machinery Permanently Attached to Real Estate (Dollars)	Total True and Full Value (Dollars)	Assessed Valuations: Rural: Homestead Up to $4,000 20% (Dollars)	Rural: Over $4,000 and Non-Homestead 33⅓% (Dollars)	All Other: Homestead Up to $1,000 25% (Dollars)	All Other: Over $4,000 and Non-Homestead 40% (Dollars)	All Other: Machinery Permanently Attached to Real Estate 33⅓% (Dollars)	Total Assessed Value (Dollars)	Total Assessed Value as Equalized by the Board of Review (Dollars)	Final Equalized Value (Dollars)
1	State of Minnesota		NE ¼ of NE ¼	28	13	26			61															
2	State of Minnesota		NW ¼ of NE ¼																					
3	State of Minnesota		SW ¼ of NE ¼																					
4	State of Minnesota		SE ¼ of NE ¼																					
5																								
6	State of Minnesota		NE ¼ of NW ¼																					
7	State of Minnesota		NW ¼ of NW ¼																					
8	State of Minnesota		SW ¼ of NW ¼																					
9	State of Minnesota		SE ¼ of NW ¼																					
10																								
11	State of Minnesota		NE ¼ of SW ¼																					
12	State of Minnesota		NW ¼ of SW ¼																					
13	State of Minnesota		SW ¼ of SW ¼																					
14	State of Minnesota		SE ¼ of SW ¼																					
15																								
16	State of Minnesota		NE ¼ of SE ¼																					
17	State of Minnesota		NW ¼ of SE ¼																					
18	State of Minnesota		SW ¼ of SE ¼																					
19	State of Minnesota		SE ¼ of SE ¼																					
20																								

	Sold for Taxes (Dollars)	Valuations by School Districts as Equalized by Department of Taxation: District No. ..... Rate ..... Mills (Dollars)	District No. ..... Rate ..... Mills (Dollars)	District No. ..... Rate ..... Mills (Dollars)	District No. ..... Rate ..... Mills (Dollars)	District No. ..... Rate ..... Mills (Dollars)	Tax Including State Homestead ..... Mills ($ cts.)	State Tax on Non-Homestead ..... Mills ($ cts.)	Special Taxes ($ cts.)	Total Taxes ($ cts.)		Paid	When Paid: Month	Day	Year	Number of Receipt	March Settlement 1956 ($ cts.)	June Settlement 1956 ($ cts.)	Penalty ($ cts.)	November Settlement 1956 ($ cts.)	Penalty ($ cts.)	Collections to Five Monday in January 1957 ($ cts.)	Penalty ($ cts.)	Delinquent on Five Monday in January 1957 ($ cts.)	Total Delinquent Tax and Penalty ($ cts.)	Remarks
1											1															
2											2															
3											3															
4											4															
5											5															
6											6															
7											7															
8											8															
9											9															
10											10															
11											11															
12											12															
13											13															
14											14															
15											15															
16											16															
17											17															
18											18															
19											19															
20											20															

Assessment Roll and Tax List of Real Property in the Town of Crooked Lake

Indicate Type of Property: R-Residential, C-Commercial, I-Industrial, U-Utility, F-Farm

Form 3C(1) (35) MUST BE CARRIED FORWARD

	In Whose Name Assessed	To Whom Transferred		Description of Property: Subdivision	Sec. or Lot	Town or Block	Rng	Number of Acres and Land: Acres	Hdths	No. School District	Indicate Homestead Yes or No	Indicate Agricultural Yes or No	Indicate Type of Property	True and Full Valuations: Land Exclusive of Structures and Improvements	Buildings and Other Structures	Machinery Permanently Attached to Real Estate	Total True and Full Value	Assessed Valuations: Rural: Homestead Up to $4,000 20%	Rural: Over $4,000 and Non-Homestead 33⅓%	All Other: Homestead Up to $4,000 25%	All Other: Over $4,000 and Non-Homestead 40%	All Other: Machinery Permanently Attached to Real Estate 33⅓%	Total Assessed Value as Equalized by the Board of Review	Final Equalized Value
														Dollars	Dollars	Dollars	Dollars	Dollars	Dollars	Dollars	Dollars	Dollars	Dollars	Dollars
1	State of Minnesota			NE¼ of NE¼	29	46				6-1														
2	State of Minnesota			NW¼ of NE¼																				
3	State of Minnesota			SW¼ of NE¼																				
4	State of Minnesota			SE¼ of NE¼																				
5																								
6	State of Minnesota			NE¼ of NW¼																				
7	Minnesota Improvements Co.			NW¼ of NW¼				40		No year														
8	State of Minnesota			SW¼ of NW¼																				
9	State of Minnesota			SE¼ of NW¼																				
10																								
11	State of Minnesota			NE¼ of SW¼																				
12	State of Minnesota			NW¼ of SW¼																				
13	State of Minnesota			SW¼ of SW¼																				
14	State of Minnesota			SE¼ of SW¼																				
15																								
16	State of Minnesota			NE¼ of SE¼																				
17	State of Minnesota			NW¼ of SE¼																				
18	State of Minnesota			SW¼ of SE¼																				
19	State of Minnesota			SE¼ of SE¼																				
20																								
								40																

	Sold for Taxes	Valuations by School Districts as Equalized by Department of Taxation: District No. ..... Rate ..... Mills	District No. U Rate 19.1 Mills	District No. ..... Rate ..... Mills	District No. ..... Rate ..... Mills	District No. ..... Rate ..... Mills	District No. ..... Rate ..... Mills	Tax including State Homestead ..... Mills	State Tax on Non-Homestead 5.1 Mills	Special Taxes	Total Taxes		Paid	When Paid: Month Day Year	Number of Receipt	March Settlement 1956	June Settlement 1956	Penalty	November Settlement 1956	Penalty	Collections to Five Months in January 1957	Penalty	Delinquent on Five Months in January 1957	Total Delinquent Tax and Penalty	Remarks
		Dollars	Dollars	Dollars	Dollars	Dollars	Dollars	$ cts.	$ cts.	$ cts.	$ cts.					$ cts.	$ cts.	$ cts.	$ cts.	$ cts.	$ cts.	$ cts.	$ cts.	$ cts.	
1												1													
2												2													
3												3													
4												4													
5												5													
6												6	2nd Half Paid	OCT 31 1956	16234										
7			53					1000	28		1028	7	1st Half Paid	MAY 31 1956	11996		514		514						
8												8													
9												9													
10												10													
11												11													
12												12													
13												13													
14												14													
15												15													
16												16													
17												17													
18												18													
19												19													
20												20													
			53					1000	28		1028						514		514						

Assessment Roll and Tax List of Real Property in the Town of Crooked Lake, Cass County, Minnesota, for Taxes for the Year 1955.

Form 3C13,(53) [illegible]

*Indicate Type of Property: R-Residential, C-Commercial, I-Industrial, U-Utility, F-Farm

	In Whose Name Assessed	To Whom Transferred	Description of Property: Subdivision	Sec. or Lot	Town or Block	Range	Number of Acres of Land: Acres	100ths	No. School District	Indicate Homestead by Yes or No	Indicate Agricultural Use by Yes or No	Indicate Type of Property	True and Full Valuations: Land Exclusive of Structures Thereon Improvements	Buildings and Other Structures	Machinery Permanently Attached to Real Estate	Total True and Full Value	Assessed Valuations: Rural: Homestead Up to $4,000 20%	Rural: Over $4,000 and Non-Homestead 33⅓%	All Other: Homestead Up to $4,000 25%	All Other: Over $4,000 and Non-Homestead 40%	All Other: Machinery Permanently Attached to Real Estate 33⅓%	Total Assessed Value	Total Assessed Value as Equalized by the Board of Review	Final Equalized Value
							Acres	100ths					Dollars	Dollars	Dollars	Dollars	Dollars	Dollars	Dollars	Dollars	Dollars	Dollars	Dollars	Dollars
1	State of Minnesota		NE¼ of NE¼				30	39.26		6-1														
2	State of Minnesota		NW¼ of NE¼																					
3	State of Minnesota		SW¼ of NE¼																					
4	Moneta Improvement Co.		SE¼ of NE¼					40		No year														
5																								
6	State of Minnesota		NE¼ of NW¼																					
7	Moneta Improvement Co.		NW¼ of NW¼					40		40	"	"												
8	" "		SW¼ of NW¼					40		"	"													
9	State of Minnesota		SE¼ of NW¼																					
10																								
11	Moneta Improvement Co.		NE¼ of SW¼					40		"	"													
12	" " "		NW¼ of SW¼					40		"	"													
13	" " "		SW¼ of SW¼					40		"	"													
14	" " "		SE¼ of SW¼					40		"	"													
15																								
16	" " "		NE¼ of SE¼					40		"	"													
17	" " "		NW¼ of SE¼					40		"	"													
18	" " "		SW¼ of SE¼					40		"	"													
19	" " "		SE¼ of SE¼					40		"	"													
20																								
								440																

Cass County, Minnesota, for Taxes for the Year 1955.

	Sold for Taxes	Valuations by School Districts as Equalized by Department of Taxation: District No. 6-1 Rate 135 Mills	District No. ... Rate ... Mills	District No. ... Rate ... Mills	District No. ... Rate ... Mills	District No. ... Rate ... Mills	District No. ... Rate ... Mills	Tax Including State Homestead	State Tax on Non-Homestead 5.11 Mills	Special Taxes	Total Taxes	Paid	When Paid	Number of Receipt	March Settlement 1956	June Settlement 1956	Penalty	November Settlement 1956	Penalty	Collections to First Monday in January 1957	Penalty	Delinquent on First Monday in January 1957	Total Delinquent Tax and Penalty	Remarks
		Dollars	Dollars	Dollars	Dollars	Dollars	Dollars	$ cts.	$ cts.	$ cts.	$ cts.		Month Day Year		$ cts.	$ cts.	$ cts.	$ cts.	$ cts.	$ cts.	$ cts.	$ cts.	$ cts.	
1																								
2																								
3																								
4		53						1000	28		1028	2nd Half Paid 1st Half Paid	OCT 31 1955 MAY 31 1956	16230 11996		514		514						
5																								
6																								
7		53						1000	28		1028	2nd Half Paid 1st Half Paid	OCT 31 1955 MAY 31 1956	16230 11996		1028		1028						
8		53						1000	28		1028	2nd Half Paid 1st Half Paid	OCT 31 1955 MAY 31 1956											
9																								
10																								
11		53						1000	28		1028	2nd Half Paid 1st Half Paid	OCT 31 1955 MAY 31 1956											
12		53						1000	28		1028	2nd Half Paid 1st Half Paid	OCT 31 1955 MAY 31 1956	16230 11996		2056		2056						
13		53						1000	28		1028	2nd Half Paid 1st Half Paid	OCT 31 1955 MAY 31 1956											
14		53						1000	28		1028	2nd Half Paid 1st Half Paid	OCT 31 1955 MAY 31 1956											
15																								
16		53						1000	28		1028	2nd Half Paid 1st Half Paid	OCT 31 1955 MAY 31 1956	16230 11996		2056		2056						
17		53						1000	28		1028	2nd Half Paid 1st Half Paid	OCT 31 1955 MAY 31 1956											
18		53						1000	28		1028	2nd Half Paid 1st Half Paid	OCT 31 1955 MAY 31 1956											
19		53						1000	28		1028	2nd Half Paid 1st Half Paid	OCT 31 1955 MAY 31 1956											
20																								
		583						11000	308		11308					5654		5654						

Assessment Roll and Tax List of Real Property in the Town of Crooked Lake

Form SCD (31) [illegible]

*Indicate Type of Property: R - Residential, C - Commercial, I - Industrial, U - Utility, F - Farm

	In Whose Name Assessed	To Whom Transferred	Description of Property: Subdivision	Sec. or Lot	Town or Block	Rng.	Number of Acres of Land: Acres	100ths	No. School District	Indicate Homestead Yes or No	Indicate Agricultural Tax or Not Tax on Property	True and Full Valuations: Land Exclusive of Structures and Improvements (Dollars)	Buildings and Other Structures (Dollars)	Machinery Permanently Attached to Real Estate (Dollars)	Total True and Full Value (Dollars)	Assessed Valuations: Rural: Homestead Up to $4,000 20% (Dollars)	Rural: Over $4,000 and Non-Homestead 33⅓% (Dollars)	All Other: Homestead Up to $4,000 25% (Dollars)	All Other: Over $4,000 and Non-Homestead 40% (Dollars)	Machinery Permanently Attached to Real Estate 33⅓% (Dollars)	Total Assessed Value (Dollars)	Total Assessed Value as Equalized by the Board of Review (Dollars)	Final Equalized Value (Dollars)
1	Monster Improvement Co.		NE¼ of NE¼		31	139	26	40	61	No	Yes												
2	" "	"	NW¼ of NE¼					40		"	"												
3	State of Minnesota		SW¼ of NE¼																				
4	Monster Improvement Co.		SE¼ of NE¼					40		"	"												
5																							
6	" "	"	NE¼ of NW¼					40		"	"												
7	State of Minnesota		NW¼ of NW¼																				
8	State of Minnesota		SW¼ of NW¼																				
9	State of Minnesota		SE¼ of NW¼																				
10																							
11	A. L. Kavli		Lot 3 NE¼ of SW¼ less that					16.45		"	"												
12	" "	"	Lot 1 NW¼ of SW¼ " "					38.70		"	"												
13	" "	"	Lot 2 SW¼ of SW¼ " "					13.88		"	"												
14			SE¼ of SW¼																				
15																							
16	[illegible]		NE¼ of SE¼ less plat					40		No	"												
17	" "	"	Lot 4 NW¼ of SE¼ less 1.5 Acres					24.18		"	"												
18	Emily F. & Martha M. Leary		1.5 Acres SW¼ of SE¼ Lot 4 North of Plat					1.50		"	"												
19	A. L. Kavli		Lot 5 SE¼ of SE¼ less plat & less 29 Acres							"	"												
20	Alfred L. Olson		Part of Lot 5																				
								328.94															

	Sold for Taxes	Valuations by School Districts as Equalized by Department of Taxation: District No. ..... Rate ..... Mills (Dollars)	District No. 61 Rate 64 J.D. Mills (Dollars)	District No. ..... Rate ..... Mills (Dollars)	District No. ..... Rate ..... Mills (Dollars)	District No. ..... Rate ..... Mills (Dollars)	District No. ..... Rate ..... Mills (Dollars)	Tax Including State Homestead 6.17 Mills ($ cts.)	State Tax on Non-Homestead 6.17 Mills ($ cts.)	Special Taxes ($ cts.)	Total Taxes ($ cts.)	Paid	When Paid: Month Day Year	Number of Receipt	March Settlement 1955 ($ cts.)	June Settlement 1955 ($ cts.)	Penalty ($ cts.)	November Settlement 1955 ($ cts.)	Penalty ($ cts.)	Collections to First Monday in January 1956 ($ cts.)	Penalty ($ cts.)	Delinquent on First Monday in January 1957 ($ cts.)	Penalty ($ cts.)	Total Delinquent Tax and Penalty ($ cts.)	Remarks
1		53						1028	28		1028	2nd Half Paid 1st Half Paid	OCT 31 1955 MAY 31 1956	10234 11996		1028		1028							
2		53						1000	28		1028	2nd Half Paid 1st Half Paid	MAY 31 1956												
3																									
4		53						1000	28		1028	2nd Half Paid 1st Half Paid	OCT MAY 31 1956	10230 11996		514		514							
5																									
6		53						1000	28		1028	2nd Half Paid 1st Half Paid	MAY 31 1956	10234 11996		514		514							
7																									
8																									
9																									
10																									
11		53						1000	28		1028	PAID IN FULL	MAY 31 1956	10217		1028									
12		53						1000	28		1028	PAID IN FULL	APR 2 7 1956	10365		1028									
13		53						1000	28		1028	PAID IN FULL	MAY 31 1956	10217		1028									
14																									
15																									
16		53						1000	28		1028	PAID IN FULL	MAY 31 1956	10217		1028									
17		53						1000	28		1028	Correct PAID IN FULL	SEP 17 1956 AUG 6 1956	10514				1028	26						Payment 26¢
18		20						378	10		388	PAID IN FULL	MAY 31 1956	8094		388									
19		53						1000	28		1028	PAID IN FULL	MAY 31 1956	10217		1028									
20																									
		550						10378	290		10668					7584		3084							

Assessment Roll and Tax List of Real Property in the Town of Crooked Lake

Indicate Type of Property: R - Residential, C - Commercial, I - Industrial, U - Utility, F - Farm

	In Whose Name Assessed	To Whom Transferred	Description of Property: Subdivision	Sec. or Lot	Town or Block	Range	Number of Acres of Land	No. Schools District	Indicate Homestead Yes or No	Indicate Agricultural Yes or No	Indicate Type of Property	True and Full Valuations: Land Exclusive of Structures and Improvements	Buildings and Other Structures	Machinery Permanently Attached to Real Estate	Total True and Full Value	Assessed Valuations: Rural: Homestead Up to $1,000 20%	Rural: Over $4,000 and Non-Homestead 33⅓%	All Other: Homestead Up to $1,000 25%	All Other: Over $4,000 and Non-Homestead 40%	Machinery Permanently Attached to Real Estate 33⅓%	Total Assessed Value	Total Assessed Value as Equalized by the Board of Review	Final Equalized Value	Remarks
							Acres / 100ths					Dollars	Dollars	Dollars	Dollars	Dollars	Dollars	Dollars	Dollars	Dollars	Dollars	Dollars	Dollars	
1	State of Minnesota	(Cont to Kenneth D. & Mac McLaughlin)	NE¼ of NE¼	32	134	26	40	6-1								Reguaranteed 10-28-55				And Assess. omitted prop.					4.90 Added
2	State of Minnesota	" " "	NW¼ of NE¼				40													"					4.90 "
3	State of Minnesota	" "	SW¼ of NE¼				40													"					4.90 "
4	State of Minnesota	" "	SE¼ of NE¼				40													"					4.90 "
5																									
6	Monetta Improvements Co		NE¼ of NW¼				40		No	Yes															
7	State of Minnesota		NW¼ of NW¼																						
8	Monetta Improvements Co		SW¼ of NW¼				40		"	"															
9	" " "		SE¼ of NW¼				40		"	"															
10																									
11	State of Minnesota		NE¼ of SW¼																						
12	State of Minnesota		NW¼ of SW¼																						
13	State of Minnesota		SW¼ of SW¼																						
14	State of Minnesota		SE¼ of SW¼																						
15																									
16	State of Minnesota	(Cont. to Kenneth D. & Mac McLaughlin)	NE¼ of SE¼				40									Reguaranteed 10-28-55				And Assessment omitted Prop.					4.90 Added
17	State of Minnesota	" " "	NW¼ of SE¼				40									"				"					4.90 "
18	State of Minnesota	" " "	SW¼ of SE¼				40									"				"					4.90 "
19	State of Minnesota	" " "	SE¼ of SE¼				40									"				"					4.90 "
20																									
							120																		34.30 added

	Sold for Taxes	Valuations by School Districts as Equalized by Department of Taxation: District No. / Rate ... Mills	Tax Including State Homestead	State Tax on Non-Homestead 2.1 Mills	Special Taxes	Total Taxes	Paid	When Paid (Month Day Year)	Number of Receipt	March Settlement 1956	June Settlement 1956	Penalty	November Settlement 1956	Penalty	Collections to Five Months in January 1957	Penalty	Delinquent on Five Months in January 1957	Penalty	Total Delinquent Tax and Penalty	Remarks
		Dollars	$ cts.	$ cts.	$ cts.	$ cts.				$ cts.	$ cts.	$ cts.	$ cts.	$ cts.	$ cts.	$ cts.	$ cts.	$ cts.	$ cts.	
1		H 26	490			490	2nd Half Paid 1st Half Paid	OCT 31 1956 MAY 31 1956												
2		H 26	490			490	2nd Half Paid 1st Half Paid	OCT 31 1956 MAY 31 1956	7893		980		980							
3		H 26	490			490	2nd Half Paid 1st Half Paid	OCT 31 1956 MAY 31 1956	15746											
4		H 26	490			490	2nd Half Paid 1st Half Paid	OCT 31 1956 MAY 31 1956												
5																				
6		53	1000	28		1028	2nd Half Paid 1st Half Paid	OCT 31 1956 MAY 31 1956	16231 11977		514		514							
7																				
8		53	1000	28		1028	2nd Half Paid 1st Half Paid	OCT 31 1956 MAY 31 1956	16231 11977		1028		1028							
9		53	1000	28		1028	2nd Half Paid 1st Half Paid	OCT 31 1956 MAY 31 1956												
10																				
11																				
12																				
13																				
14																				
15																				
16		H 26	490			490	2nd Half Paid 1st Half Paid	OCT 31 1956 OCT 31 1956												4.90 Added
17		H 26	490			490	2nd Half Paid 1st Half Paid	OCT 31 1956 MAY 31 1956	7893		980		980							4.90 "
18		H 26	490			490	2nd Half Paid 1st Half Paid	OCT 31 1956 MAY 31 1956	15746											4.90 "
19		H 26	490			490	2nd Half Paid 1st Half Paid	OCT 31 1956 MAY 31 1956												4.90 "
20																				
		159	3000	84		3084					3502		3502							34.30 added

Assessment Roll and Tax List of Real Property in the Town of Crooked Lake

Indicate Type of Property: R-Residential, C-Commercial, I-Industrial, U-Utility, F-Farm

Form ICD (15) [illegible]

In Whose Name Assessed	To Whom Transferred	Description of Property: Subdivision	Sec. or Lot	Town or Block	Rng	Number of Acres of Land (Acres / 100ths)	No. School District	Indicate Homestead Tax or No	Indicate Farm Land Tax or No	Indicate Type of Tax or No	True and Full Valuations: Land Exclusive of Structures and Improvements (Dollars)	Buildings and Other Structures (Dollars)	Machinery Permanently Attached to Real Estate (Dollars)	Total True and Full Value (Dollars)	Assessed Valuations: Rural: Homestead Up to $4,000 20% (Dollars)	Rural: Over $4,000 and Non-Homestead 33⅓% (Dollars)	All Other: Homestead Up to $4,000 25% (Dollars)	All Other: Over $4,000 and Non-Homestead 40% (Dollars)	All Other: Machinery Permanently Attached to Real Estate 33⅓% (Dollars)	Total Assessed Value (Dollars)	Total Assessed Value as Equalized by the Board of Review (Dollars)	Final Equalized Value (Dollars)	Remarks
State of Minnesota (Cont. to Kenneth D. & Mae M. Angus)		NE¼ of NE¼	13	134	36	1 61					Repurchased 10-28-55									And Assess. omitted property			
State of Minnesota " "		2 NW¼ of NE¼				40														"			
State of Minnesota " "		3 SW¼ of NE¼				40														"			
State of Minnesota " "		4 SE¼ of NE¼ less E 235'				35														"			
L. D. Williams		5 E 235' of S¾ of NE¼				8		Mapped															
State of Minnesota (Cont. to Kenneth D. & Mae M. Angus)		6 NE¼ of NW¼				40					Repurchased 10-28-55												
State of Minnesota " "		7 NW¼ of NW¼				40																	
State of Minnesota " "		8 SW¼ of NW¼				40																	
State of Minnesota " "		9 SE¼ of NW¼				40																	
		10																					
State of Minnesota (Cont. to Kenneth D. & Mae M. Angus)		NE¼ of SW¼				40																	
State of Minnesota " " "		12 NW¼ of SW¼				40																	
		13 SW¼ of SW¼																					
Mae M. & Kenneth D. Angus		14 SE¼ of SW¼ Lot 2				19 19		No															
L. D. Williams		15 E 150' of N¾ of S¼				3.57																	
State of Minnesota (Cont. to Kenneth D. & Mae M. Angus)		16 Lot 1 of NE¼ of SE¼				14 42																	
State of Minnesota (" " ")		17 NW¼ of SE¼																					
Mae M. & Kenneth D. Angus		18 Lot 1 NW¼ of SE¼ less 270' x 66' x 241' x 251'				34 42		No	No														
State of Minnesota (Cont. to Kenneth D. & Mae M. Angus)		19 SW¼ of SE¼ 270' x 506' x 241' x 251' of Lot 1																					
		20																					
						111 61																	

Cass County, Minnesota, for Taxes for the Year 1955.

	Sold for Taxes	Valuations by School Districts as Equalized by Department of Taxation: District No. 1 Rate 67 Mills	District No. 2 Rate Mills	District No. 3 Rate Mills	District No. 4 Rate Mills	District No. 5 Rate Mills	District No. 6 Rate Mills	Tax Including State Homestead	State Tax on Non-Homestead 5.17 Mills	Special Taxes	Total Taxes	Paid	When Paid (Month Day Year)	Number of Receipt	March Settlement 1956	June Settlement 1956	Penalty	November Settlement 1956	Penalty	Collections to Five Months in January 1957	Penalty	Delinquent on Five Months in January 1957	Penalty	Total Delinquent Tax and Penalty	Remarks
		Dollars	Dollars	Dollars	Dollars	Dollars	Dollars	$ cts.	$ cts.	$ cts.	$ cts.				$ cts.	$ cts.	$ cts.	$ cts.	$ cts.	$ cts.	$ cts.	$ cts.	$ cts.	$ cts.	
1	Sold for Taxes	426						490			490	2nd Half Paid / 1st Half Paid	OCT 31 1956 / MAY 31 1956												490 Added
2		426						490			490	2nd Half Paid / 1st Half Paid	OCT 31 1956 / MAY 31 1956	7893		980		980							490 "
3		426						490			490	2nd Half Paid / 1st Half Paid	OCT 31 1956 / MAY 31 1956	15746											490 "
4		426						490			490	2nd Half Paid / 1st Half Paid	OCT 31 1956 / MAY 31 1956												490 "
5		11						208	06		214	PAID IN FULL	MAY 31 1956	7563		214									
6		426						490			490	2nd Half Paid / 1st Half Paid	OCT 31 1956 / MAY 31 1956												490 Added
7		426						490			490	2nd Half Paid / 1st Half Paid	OCT 31 1956 / MAY 31 1956	7893		980		980							490 "
8		426						490			490	2nd Half Paid / 1st Half Paid	OCT 31 1956 / MAY 31 1956	15746											490 "
9		426						490			490	2nd Half Paid / 1st Half Paid	OCT 31 1956 / MAY 31 1956												490 "
10																									
11		426						490			490	2nd Half Paid / 1st Half Paid	OCT 31 1956 / MAY 31 1956	7893		490		490							490 Added
12		426						490			490	2nd Half Paid / 1st Half Paid	OCT 31 1956 / MAY 31 1956	15746											490 "
13																									
14		67						1264	34		1248	2nd Half Paid / 1st Half Paid	OCT 31 1956 / MAY 31 1956	15745 / 7894		624		624							
15		37						510	14		524	PAID IN FULL	MAY 31 1956	7563		524									
16		413						246			246	2nd Half Paid / 1st Half Paid	OCT 31 1956 / MAY 31 1956	15746 / 7893		123		123							246 Added
17		426						490			490	2nd Half Paid / 1st Half Paid	OCT 31 1956 / MAY 31 1956			245		245							490 "
18			617					13195	318		13496	2nd Half Paid / 1st Half Paid	OCT 31 1956 / MAY 31 1956	15745 / 7894		6748		6748							
19		463						1188			1188	2nd Half Paid / 1st Half Paid	OCT 31 1956 / MAY 31 1956	15746 / 7893		594		594							1188 Added
20																									
		105	617	922			Mo	13155 / 1982 / 15160	392		15552					11547		10209							28124

Assessment Roll and Tax List of Real Property in the Town of Crooked Lake

Indicate Type of Property: R - Residential, C - Commercial, I - Industrial, U - Utility, F - Farm

In Whose Name Assessed	To Whose Transferred	Description of Property: Subdivision	Sec. or Lot	Town or Block	Rng	Number of Acres of Land	Indicate Homestead Yes or No	Indicate Agricultural Yes or No	Indicate Forest Property	True and Full Valuations: Land Exclusive of Structures and Improvements	Buildings and Other Structures	Machinery Permanently Attached to Real Estate	Total True and Full Value	Assessed Valuations: Rural: Homestead Up to $1,000 20%	Rural: Over $1,000 and Non-Homestead 33⅓%	All Other: Homestead Up to $1,000 25%	All Other: Over $1,000 and Non-Homestead 40%	Machinery Permanently Attached to Real Estate 33⅓%	Total Assessed Value	Total Assessed Value as Equalized by the Board of Review	Final Equalized Value	Remarks
						Acres 100ths				Dollars	Dollars	Dollars	Dollars	Dollars	Dollars	Dollars	Dollars	Dollars	Dollars	Dollars	Dollars	
Edward & Lillian Wilkowske		Lot 50 of E 235' of N½ of N½																				
Margaret L. Green		1 Lot NW¼ of NE¼ S 100'	34	142		7.46	No	Yes														
Edward C. & Ella Groth		2 S 100' NW¼ of NE¼ Lot 3 and				20		Yes		Inclusive of Lake Lot 5												
		3 SW¼ of NE¼																				
		4 SE¼ of NE¼																				
Louisa A. Groth		5 75 ac. of Lot 3				15				Value of Tax included in Item 2 above												
Lamont D. Williams & Donald Lundeen		6 Lot 1 less N acs. Sh Narrows & less NE¼ of NW¼ of NW¼ contd Roosevelt Park				33.80																
State of Minnesota (Cont. to Kenneth D. & Mae M. Angus)		7 NW¼ of NW¼ less 2.25'				2.40	No	Yes														
Lamont D. Williams & Donald Lundeen		8 Lot 2 less 1.00' x 200' NW¼ of NW¼ less 15 acs				37.91	No	"		Reprocessed 10-28-55												Real Assess. omitted Property
L. D. Williams		9 E 235' of N½ of N½ of NW¼				8	"	"														
James E. Irvin		10 100' x 200' of Lot 2 in Park				46	"	"														
Edward & Lillian Wilkowske		11 1.8 acs of Lot 1				1.8																
		12 NW¼ of SW¼																				
Roy H. & Marjorie M. Johnson		13 S 400' of Lot 6					No	"														
Ernest W. Stang		14 2 acs of Lot 4				2	Yes	No														
Ole T. & Bertha Johnson		15 N 665' of Lot 4				19.45	"	Yes														
John H. & Rose M. Lohse		16 Lot 4 less 20 acs less 2 acs NE¼ of SE¼ N 665'				98.7	No	"														
Herman G. & Lydia A. Hugen		17 N 150' of S 400' of Lot 6					"	"														
Steven H. & Eva M. Groth		18 Lot 1 and 200' x less N 100' of S 400' of Lot 5, Park				36.45	"	"														
		19 SW¼ of SE¼ as shown Hollow Waddin																				
Ernest W. Stang		20 20 acs of Lot 4				20	No	No														
Harry J. & Amy J. Larson						22.26																

	Sold for Taxes	Validations by School Districts as Equalized by Department of Taxation: District No. ..... Rate ..... Mills										Tax Including State Homestead		State Tax on Non-Homestead 5.2 Mills		Special Taxes		Total Taxes		Paid	When Paid: Month	Day	Year	Number of Receipt	March Settlement 1956	June Settlement 1956		Penalty	November Settlement 1956		Penalty	Collections to First Monday in January 1957		Penalty	Delinquent to First Monday in January 1957		Total Delinquent Tax and Penalty		Remarks
		Dollars		Dollars		Dollars		Dollars		Dollars		$	cts.	$	cts.	$	cts.	$	cts.							$	cts.	$	cts.	$	cts.	$	cts.	$	cts.	$	cts.	$	cts.	
1	FIELD FOR TAXES																			PAID IN FULL	AUG 8		1956	13515						1842										
																				Prev Paid	MAY 31		1956	7892																
2			95							N 170				1742	50					Balance Paid	SEP 17		1956	13702		40 00				3896										
										116				1796	120																									
3																																								
4																																								
5																																								
6			67											1224	34					PAID IN FULL	MAY 31		1956	7563		12 48														
																				2nd Half Paid	OCT 3		1956	13743																
7		H	24											452						1st Half Paid	MAY 31		1956	7894		226				226										4.52 Added
8			80											1508	42					PAID IN FULL	MAY 31		1956			1508														
9			11											206	06					PAID IN FULL	MAY 31		1956	7563		206														
10			13											246	06					PAID IN FULL	MAY 31		1956			246														
11																																								
12																																								
13			137											2584	70					2nd Half Paid	SEP 28		1956	14073													2654	2919		
14										N 32				684						1st Half Paid	MAY 31		1956	7896		342				342										
15			H 120											2262						PAID IN FULL	MAY 31		1956	7898		2262														
16			83											1566	42					PAID IN FULL	MAY 31		1956	7895		1608														
17			15											282	08					PAID IN FULL	MAY 31		1956	7897		290														
18			225											4242	116					PAID IN FULL	APR 25		1956	5842		4358														
19																				2nd Half Paid	SEP 28		1956	14073																
20										N 130				5190	26					1st Half Paid	MAY 31		1956	7896		2623				2623										
										108																														
		H	120							H 337	457	11	12	13670												19023				19029										
			73							303	1029			15754	560			30154																						
			846							640	1486			9624																										

Assessment Roll and Tax List of Real Proper

In Whose Name Assessed	To Whom Transferred	Description of Property: Subdivision	Sec. or Lot	Town or Block	Rng.	Number of Acres of Land: Acres	100ths
		1 SE¼ of SE¼	35	139	26		
		2 NW¼ of NE¼					
Norbert J. Koppy		3 SW¼ of NE¼ Lot 5				34	1
Stan. S. Gilbert		4 SE¼ of NE¼				40	
Anthony & Clara H. Cosgrove		5 W.75' of E.511.16' of Lot 3 (See line 15					
Ray A. Young & Catherine		6 NE¼ of NW¼					
Margaret T. Brown		7 NW¼ of NW¼ Lot 1 (Rest on next sheet)				26	3
" " "		8 SW¼ of NW¼ Lot 2				29	3
Stan. D. & Pearl L. Gilles		9 SE¼ of NW¼ Lot 4				33	4
Frank & Lulu M. Anderson		10 S.161' of Lot 3				3	
Lloyd & Carol A. Berry		11 N.100' of S.661' of Lot 3					
~~Anthony & Clara H. Cosgrove~~ Margaret D. Young		12 N.75' of E.511.16' of Lot 3					
		13 N.50' of E.511.16' of Lot 3				8	
Lindsay W. & Ethel O. Berry		14 N.100' of S.661.16' of Lot 3					
Emmett C. & Marion L. Berry		15 NW¼ of SW¼				15	
Clarence Lobsel		Begin at the S.W.cor. of Lot 3 where the W.line of Sec. 35 intersects the N.line of the Hwy. 16 (formerly 371) thence N.105.40' S.2°34'24" E.331.11' S.15°2'25" E.184.5' (contains 15 acres) (see sheet to begin)					
State of Minnesota		16 NE¼ of SE¼					
Norbert J. Koppy		17 SW¼ of SE¼ Lot 7				36	46
State of Minnesota		18 SW¼ of SE¼ Lot 8				40	
State of Minnesota		19 SE¼ of SE¼					
State of Minnesota		20 S½ of SW¼ Lot 9					
Edward J. Neskot						236	52

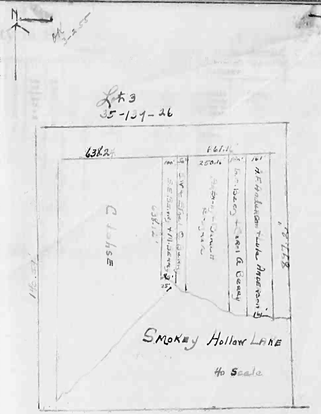

...al, I-Industrial, U-Utility, F-Farm

Assessed Valuations: All Other: Homestead Up to $1,000 25%	All Other: Over $1,000 and Non-Homestead 40%	Machinery Permanently Attached to Real Estate 33⅓%	Total Assessed Value	Total Assessed Value as Equalized by the Board of Review	Final Equalized Value
Dollars	Dollars	Dollars	Dollars	Dollars	Dollars

Sold for Taxes	Validations by School Districts as Equalized by Department of Taxation: District No. Rate Mills	District No. Rate Mills	District No. Rate Mills	District No. Rate Mills	District No. Rate Mills	District No. Rate Mills	Tax including State Homestead	State Tax on Non-Homestead 41 Mills	Special Taxes	Total Taxes	Paid	When Paid	Number of Receipt	March Settlement 1956	June Settlement 1956	Penalty	November Settlement 1956	Penalty	Collections in Five Months in January 1957	Penalty	Delinquent on Five Months in January 1957	Total Delinquent Tax and Penalty	Remarks
	Dollars	Dollars	Dollars	Dollars	Dollars	Dollars	$ cts.	$ cts.	$ cts.	$ cts.		Month Day Year		$ cts.	$ cts.	$ cts.	$ cts.	$ cts.	$ cts.	$ cts.	$ cts.	$ cts.	
1											1												
2											2												
3		49					924	26		950	3	PAID IN FULL APR 25 1956	5830		950								
4	DELINQUENT TAXES	60					1132	32		1164	4	2nd Half Paid OCT 31 1956 / 1st Half Paid MAY 31 1956	15744 / 7899		582		582						
5											5												
6											6												
7	SOLD FOR TAXES	70					1320	36		1356	7	PAID IN FULL MAY 31 1956	7912		2520								
8	DELINQUENT TAXES	60					1132	32		1164	8	PAID IN FULL MAY 31 1956											
9		90					1248	46		1294	9	2nd Half Paid OCT 31 1956 / 1st Half Paid MAY 31 1956	15744 / 7911		872		872						
10		181					2412	94		2506	10										2506		
11	PAID FOR TAXES	H 52					780			780	11	PAID IN FULL JAN 20 1958	326	780									
12		H 54	66-Mitchell 91-Cosgrove				10.44 / 17.16 / 2750	34 / 25 / 52		2877	12	PAID IN FULL MAY 31 1956	7911		1321		1297						
13		H 42					722			722	13	PAID IN FULL MAY 31 1956	7899		722								
14		H 65					1226			1226	14	PAID IN FULL AUG 20 1958	1862				226	31					
15	DELINQUENT TAXES	30					566	16		582	15										582		
16											16												
17		53					1000	28		1028	17	PAID IN FULL APR 25 1956	5830		1028								
18											18												
19											19												
20		H 159 / 750 / 909					17144	392		17536	20				12145		4201				4690		

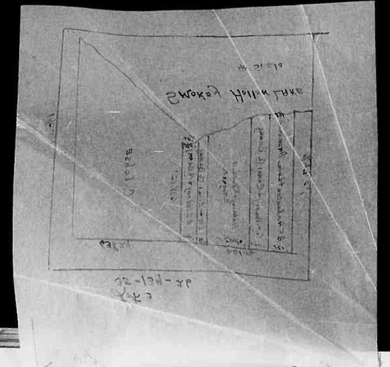

Assessment Roll and Tax List of Real Property in the Town of Crooked Lake

Form 5CD (35) [illegible]

Indicate Type of Property: R - Residential, C - Commercial, I - Industrial, U - Utility, F - Farm

No.	In Whose Name Assessed	To Whom Transferred	Description of Property: Subdivision	Sec. or Lot	Town or Block	Rng	Number of Acres of Land (Acres / 100ths)	No. School District	Indicate Homestead Tax or No	Indicate Agricultural Tax or No	Indicate Type of Property	True and Full Valuations: Land (Exclusive of Structures and Improvements)	Buildings and Other Structures	Machinery Permanently Attached to Real Estate	Total True and Full Value	Assessed Valuations: Rural: Homestead Up to $4,000 20%	Rural: Over $4,000 and Non-Homestead 33⅓%	All Other: Homestead Up to $4,000 25%	All Other: Over $4,000 and Non-Homestead 40%	Machinery Permanently Attached to Real Estate 33⅓%	Total Assessed Value	Total Assessed Value as Equalized by the Board of Review	Final Equalized Value
												Dollars	Dollars	Dollars	Dollars	Dollars	Dollars	Dollars	Dollars	Dollars	Dollars	Dollars	Dollars
1			SE¼ of NE¼	35	137	26	61																
2			NW¼ of NE¼																				
3	Norbert J. Koppy		SW¼ of NE¼ Lot 5				34.44		70	yes													
4	Stw. B. Stiles		SE¼ of NE¼				40		"	"													
5	Anthony & Clara H. Cosgrove		W.75' of E.511.16' of Lot 3 (See line 13 for division of tax)																				
6			NE¼ of NW¼																				
7	Guy A. & Margaret L. Patterson ~~Margaret L. Green~~		NW¼ of NW¼ Lot 1 (best not out)				20.32		70	"													
8	" " " "		SW¼ of NW¼ Lot 2				39.31		"	"													
9	Stw. B. & Pearl L. Stiles		SE¼ of NW¼ Lot 4				33.49		"	"													
10	A. Frank & Lulu L. Anderson		E.161' of Lot 3				3		"	"													
11	Lyrell & Lenore A. Berry		W.100' of E.261' of Lot 3						yes	"													
12	~~Anthony & Clara H. Cosgrove~~ Tom Berry & Margaret ~~H. Cosgrove~~		NW¼ of SW¼ ~~W.75.16' of E.511.16' of Lot 3~~				8		70	"													
13	Sidney W. & Ethel O. Berry		W.50' of E.561.16' of Lot 3						yes	"													
14	Kenneth C. & Marion Berry		W.100' of E.661.16' of Lot 3						"	"													
15	Clarence Lohrer		SW¼ of SW¼ (15 acres) Begin at the S.W. cor. of Lot 3 where it joins Lot 4 [illegible] (continued on 15 lines) (see sheet 38 begin)				15		70	"													
16	State of Minnesota		NE¼ of SE¼																				
17	Norbert J. Koppy		NW¼ of NE¼ Lot 7				36.46		70	"													
18	State of Minnesota		SW¼ of NE¼ Lot 8																				
19	State of Minnesota		SE¼ of SE¼																				
20	State of Minnesota		SE¼ of SW¼ Lot 9																				
	Gerald J. Newhart		Total				236.50																

No.	Sold for Taxes	Validations by School Districts as Equalized by Department of Taxation: District No. / Rate (Mills)						Tax Including State Homestead	State Tax on Non-Homestead	Special Taxes	Total Taxes	Paid	When Paid (Month Day Year)	Number of Receipt	March Settlement 1956	June Settlement 1956	Penalty	November Settlement 1956	Penalty	Collections to First Monday in January 1957	Penalty	Delinquent on First Monday in January 1957	Penalty	Total Delinquent Tax and Penalty	Remarks
		Dollars	Dollars	Dollars	Dollars	Dollars	Dollars	$ cts.	$ cts.	$ cts.	$ cts.				$ cts.	$ cts.	$ cts.	$ cts.	$ cts.	$ cts.	$ cts.	$ cts.	$ cts.	$ cts.	
1												1													
2												2													
3			49					924	26		950	3	PAID IN FULL APR 25 1956	5830		950									
4	SOLD FOR TAXES		60					1132	32		1164	4	2nd Half Paid OCT 3 1 1956 / 1st Half Paid MAY 3 1 1956	15744 / 7903		582		582							
5												5													
6												6													
7	SOLD FOR TAXES		70					1320	36		1356	7	PAID IN FULL MAY 3 1 1956	7912		2520									
8	SOLD FOR TAXES		60					1132	32		1164	8	PAID IN FULL MAY 3 1 1956												
9			90					1698	46		1744	9	2nd Half Paid OCT 3 1 1956 / 1st Half Paid MAY 3 1 1956	15744 / 7903		872		872							
10			131					3414	94		3508	10											2508		
11	SOLD FOR TAXES		H 62					1180			1180	11	PAID IN FULL JAN 3 0 1956	321	980										
12			H 91	66 - W. Berry 91 - Cosgrove				12.44 17.16	38 52		12.82 17.68	12	PAID IN FULL MAY 3 1 1956	7907		1021		1275							
13			H 42					792			792	13	PAID IN FULL MAY 3 1 1956	7899		792									
14			H 65					1226			1226	14	PAID IN FULL AUG 2 0 1956	13612				1226	31						
15	SOLD FOR TAXES		30					566	16		582	15											582		
16												16													
17			53					1000	28		1028	17	PAID IN FULL APR 25 1956	5830		1028									
18												18													
19												19													
20												20													
			H 159 750 909					17144	392		17536				980	8265		4201				4090			

Assessment Roll and Tax List of Real Property in the Town of Crooked Lake, Cass County, Minnesota, for Taxes for the Year 1955.

Form SCD (5) [illegible]

*Indicate Type of Property: R-Residential, C-Commercial, I-Industrial, U-Utility, F-Farm

IN WHOSE NAME ASSESSED	TO WHOM TRANSFERRED	DESCRIPTION OF PROPERTY: SUBDIVISION	Sec. or Lot	Town or Block	Rge.	Number of Acres of Land: Acres	Hdths	No. School District	Indicate Homestead Tax or No	Indicate Agricultural Tax or No	*Indicate Type of Property	TRUE AND FULL VALUATIONS: LAND Exclusive of Structures and Improvements (Dollars)	BUILDINGS and Other Structures (Dollars)	MACHINERY Permanently Attached to Real Estate (Dollars)	TOTAL True and Full Value (Dollars)	ASSESSED VALUATIONS: RURAL: Homestead Up to $4,000 20% (Dollars)	RURAL: Over $4,000 and Non-Homestead 33⅓% (Dollars)	ALL OTHER: Homestead Up to $4,000 25% (Dollars)	ALL OTHER: Over $4,000 and Non-Homestead 40% (Dollars)	MACHINERY Permanently Attached to Real Estate 33⅓% (Dollars)	TOTAL ASSESSED VALUE (Dollars)	Total Assessed Value as Equalized by the Board of Review (Dollars)	FINAL EQUALIZED VALUE (Dollars)
		1 SE¼ of NE¼	36	137	26			6-1															
		2 SW¼ of NE¼																					
State of Minnesota		3 SW¼ of NE¼																					
State of Minnesota		4 SE¼ of NE¼																					
		5																					
		6 NE¼ of NW¼																					
		7 NW¼ of NW¼																					
		8 SW¼ of NW¼																					
		9 SE¼ of NW¼																					
		10																					
		11 NE¼ of SW¼																					
		12 NW¼ of SW¼																					
		13 SW¼ of SW¼																					
		14 SE¼ of SW¼																					
		15																					
State of Minnesota		16 NE¼ of SE¼																					
State of Minnesota		17 NW¼ of SE¼																					
State of Minnesota		18 SW¼ of SE¼																					
State of Minnesota		19 SE¼ of SE¼																					
		20																					

SOLD FOR TAXES	VALUATIONS BY SCHOOL DISTRICTS AS EQUALIZED BY DEPARTMENT OF TAXATION: District No. ..... Rate ..... Mills (Dollars)	District No. ..... Rate ..... Mills (Dollars)	District No. ..... Rate ..... Mills (Dollars)	District No. ..... Rate ..... Mills (Dollars)	District No. ..... Rate ..... Mills (Dollars)	District No. ..... Rate ..... Mills (Dollars)	Tax including State Homestead ..... Mills ($ cts.)	State Tax on Non-Homestead ..... Mills ($ cts.)	SPECIAL TAXES ($ cts.)	TOTAL TAXES ($ cts.)		PAID	WHEN PAID: Month Day Year	Number of Receipt	March Settlement 1956 ($ cts.)	June Settlement 1956 ($ cts.)	Penalty ($ cts.)	November Settlement 1956 ($ cts.)	Penalty ($ cts.)	Collections in First Monday in January 1957 ($ cts.)	Penalty ($ cts.)	Delinquent on First Monday in January 1957 ($ cts.)	Total Delinquent Tax and Penalty ($ cts.)	REMARKS
											1													
											2													
											3													
											4													
											5													
											6													
											7													
											8													
											9													
											10													
											11													
											12													
											13													
											14													
											15													
											16													
											17													
											18													
											19													
											20													

Assessment Roll and Tax List of Real Property in the _____ of _____, Cass County, Minnesota, for Taxes for the Year 1955.

Form 3CD (35) [illegible]

Indicate Type of Property: R - Residential, C - Commercial, I - Industrial, U - Utility, F - Farm

	IN WHOSE NAME ASSESSED	TO WHOM TRANSFERED	DESCRIPTION OF PROPERTY: SUBDIVISION	Sec. or Lot	Town or Block	Rng	Number of Acres of Land: Acres	Hds	No. School District	Indicate Type of Real Estate Tax or No	Indicate Type of Personal Tax or No	Indicate Type of Property	TRUE AND FULL VALUATIONS: LAND Exclusive of Structures and Improvements	BUILDINGS and Other Structures	MACHINERY Permanently Attached to Real Estate	TOTAL True and Full Value	ASSESSED VALUATIONS: RURAL: Homestead Up to $3,000 20%	RURAL: Over $4,000 and Non-Homestead 33⅓%	ALL OTHER: Homestead Up to $4,000 25%	ALL OTHER: Over $4,000 and Non-Homestead 40%	MACHINERY Permanently Attached to Real Estate 33⅓%	TOTAL ASSESSED VALUE	Total Assessed Value as Equalized by the Board of Review	FINAL EQUALIZED VALUE
			The Plat of (Part of Plat is a duplicate of Plat of Plat 1 Dec 20-1926)										Dollars	Dollars	Dollars	Dollars	Dollars	Dollars	Dollars	Dollars	Dollars	Dollars	Dollars	Dollars
1			NE ¼ of NE ¼																					
2			NW ¼ of NE ¼																					
3			SW ¼ of NE ¼																					
4			SE ¼ of NE ¼																					
5																								
6			NE ¼ of NW ¼																					
7			NW ¼ of NW ¼																					
8			SW ¼ of NW ¼																					
9			SE ¼ of NW ¼																					
10																								
11			NE ¼ of SW ¼																					
12			NW ¼ of SW ¼																					
13			SW ¼ of SW ¼																					
14			SE ¼ of SW ¼																					
15																								
16			NE ¼ of SE ¼																					
17			NW ¼ of SE ¼																					
18			SW ¼ of SE ¼																					
19			SE ¼ of SE ¼																					
20																								

	SOLD FOR TAXES	VALUATIONS BY SCHOOL DISTRICTS AS EQUALIZED BY DEPARTMENT OF TAXATION: District No. ..... Rate ..... Mills	District No. ..... Rate ..... Mills	District No. ..... Rate ..... Mills	District No. ..... Rate ..... Mills	District No. ..... Rate ..... Mills	District No. ..... Rate ..... Mills	Tax Including State Homestead ..... Mills	State Tax on Non-Homestead ..... Mills	SPECIAL TAXES	TOTAL TAXES		PAID	WHEN PAID: Month Day Year	Number of Receipt	March Settlement 1956	June Settlement 1956	Penalty	November Settlement 1956	Penalty	Collections to First Monday in January 1957	Penalty	Delinquent to First Monday in January 1957	Total Delinquent Tax and Penalty	REMARKS
		Dollars	Dollars	Dollars	Dollars	Dollars	Dollars	$ cts.	$ cts.	$ cts.	$ cts.					$ cts.	$ cts.	$ cts.	$ cts.	$ cts.	$ cts.	$ cts.	$ cts.	$ cts.	
1												1													
2												2													
3												3													
4												4													
5												5													
6												6													
7												7													
8												8													
9												9													
10												10													
11												11													
12												12													
13												13													
14												14													
15												15													
16												16													
17												17													
18												18													
19												19													
20												20													

Assessment Roll and Tax List of Real Property in the ..... of ..... Cass County, Minnesota, for Taxes for the Year 1955.

Form 6CD (35) [illegible]

*Indicate Type of Property: R - Residential, C - Commercial, I - Industrial, U - Utility, F - Farm

	IN WHOSE NAME ASSESSED	TO WHOM TRANSFERRED	DESCRIPTION OF PROPERTY: SUBDIVISION	Sec. or Lot	Town or Block	Rng	Number of Acres of Land: Acres	Hdths	No. School District	Indicate Homestead Yes or No	Indicate Agricultural Yes or No	*Indicate Type of Property	TRUE AND FULL VALUATIONS: LAND Exclusive of Structures and Improvements	BUILDINGS and Other Structures	MACHINERY Permanently Attached to Real Estate	TOTAL True and Full Value	ASSESSED VALUATIONS: RURAL: Homestead Up to $4,000 20%	RURAL: Over $4,000 and Non-Homestead 33⅓%	ALL OTHER: Homestead Up to $4,000 25%	ALL OTHER: Over $4,000 and Non-Homestead 40%	MACHINERY Permanently Attached to Real Estate 33⅓%	TOTAL ASSESSED VALUE	Total Assessed Value as Equalized by the Board of Review	FINAL EQUALIZED VALUE
							Acres	Hdths					Dollars	Dollars	Dollars	Dollars	Dollars	Dollars	Dollars	Dollars	Dollars	Dollars	Dollars	Dollars
1			NE ¼ of NE ¼																					
2			NW ¼ of NE ¼																					
3			SW ¼ of NE ¼																					
4			SE ¼ of NE ¼																					
5																								
6			NE ¼ of NW ¼																					
7			NW ¼ of NW ¼																					
8			SW ¼ of NW ¼																					
9			SE ¼ of NW ¼																					
10																								
11			NE ¼ of SW ¼																					
12			NW ¼ of SW ¼																					
13			SW ¼ of SW ¼																					
14			SE ¼ of SW ¼																					
15																								
16			NE ¼ of SE ¼																					
17			NW ¼ of SE ¼																					
18			SW ¼ of SE ¼																					
19			SE ¼ of SE ¼																					
20																								

	SOLD FOR TAXES	VALUATIONS BY SCHOOL DISTRICTS AS EQUALIZED BY DEPARTMENT OF TAXATION: District No. ..... Rate ..... Mills	District No. ..... Rate ..... Mills	District No. ..... Rate ..... Mills	District No. ..... Rate ..... Mills	District No. ..... Rate ..... Mills	District No. ..... Rate ..... Mills	Tax including State Homestead ..... Mills	State Tax on Non-Homestead ..... Mills	SPECIAL TAXES	TOTAL TAXES		PAID	WHEN PAID: Month Day Year	Number of Receipt	March Settlement 1956	June Settlement 1956	Penalty	November Settlement 1956	Penalty	Collections to First Monday in January 1957	Penalty	Delinquent on First Monday in January 1957	Total Delinquent Tax and Penalty	REMARKS
		Dollars	Dollars	Dollars	Dollars	Dollars	Dollars	$ cts.	$ cts.	$ cts.	$ cts.					$ cts.	$ cts.	$ cts.	$ cts.	$ cts.	$ cts.	$ cts.	$ cts.	$ cts.		
1												1														
2												2														
3												3														
4												4														
5												5														
6												6														
7												7														
8												8														
9												9														
10												10														
11												11														
12												12														
13												13														
14												14														
15												15														
16												16														
17												17														
18												18														
19												19														
20												20														

Assessment Roll and Tax List of Real Property in the ____ of _____, Cass County, Minnesota, for Taxes for the Year 1955.

Form 3CD (55)

*Indicate Type of Property: R - Residential, C - Commercial, I - Industrial, U - Utility, F - Farm

IN WHOSE NAME ASSESSED	TO WHOM TRANSFERRED	DESCRIPTION OF PROPERTY: SUBDIVISION	Sec. or Lot	Town or Block	Rng	Number of Acres of Land: Acres	Hdth	No. School District	Indicate Homestead Tax or No	Indicate Agricultural Tax or No	* Indicate Type of Property	TRUE AND FULL VALUATIONS: LAND Exclusive of Structures and Improvements	BUILDINGS and Other Structures	MACHINERY Permanently Attached to Real Estate	TOTAL True and Full Value	ASSESSED VALUATIONS: RURAL: Homestead Up to $4,000 20%	RURAL: Over $4,000 and Non-Homestead 33⅓%	ALL OTHER: Homestead Up to $4,000 25%	ALL OTHER: Over $4,000 and Non-Homestead 40%	MACHINERY Permanently Attached to Real Estate 33⅓%	TOTAL ASSESSED VALUE	Total Assessed Value as Equalized by the Board of Review	FINAL EQUALIZED VALUE
												Dollars	Dollars	Dollars	Dollars	Dollars	Dollars	Dollars	Dollars	Dollars	Dollars	Dollars	Dollars
		1 NE ¼ of NE ¼																					
		2 NW ¼ of NE ¼																					
		3 SW ¼ of NE ¼																					
		4 SE ¼ of NE ¼																					
		5																					
		6 NE ¼ of NW ¼																					
		7 NW ¼ of NW ¼																					
		8 SW ¼ of NW ¼																					
		9 SE ¼ of NW ¼																					
		10																					
		11 NE ¼ of SW ¼																					
		12 NW ¼ of SW ¼																					
		13 SW ¼ of SW ¼																					
		14 SE ¼ of SW ¼																					
		15																					
		16 NE ¼ of SE ¼																					
		17 NW ¼ of SE ¼																					
		18 SW ¼ of SE ¼																					
		19 SE ¼ of SE ¼																					
		20																					

	SOLD FOR TAXES	VALUATIONS BY SCHOOL DISTRICTS AS EQUALIZED BY DEPARTMENT OF TAXATION: District No. ..... Rate ..... Mills	District No. ..... Rate ..... Mills	District No. ..... Rate ..... Mills	District No. ..... Rate ..... Mills	District No. ..... Rate ..... Mills	District No. ..... Rate ..... Mills	Tax including State Homestead ..... Mills	State Tax on Non-Homestead ..... Mills	SPECIAL TAXES	TOTAL TAXES		PAID	WHEN PAID	Number of Receipt	March Settlement 1956	June Settlement 1956	Penalty	November Settlement 1956	Penalty	Collections to First Monday in January 1957	Penalty	Delinquent on First Monday in January 1957	Total Delinquent Tax and Penalty	REMARKS
		Dollars	Dollars	Dollars	Dollars	Dollars	Dollars	$ cts.	$ cts.	$ cts.	$ cts.			Month Day Year		$ cts.	$ cts.	$ cts.	$ cts.	$ cts.	$ cts.	$ cts.	$ cts.	$ cts.	
1												1													
2												2													
3												3													
4												4													
5												5													
6												6													
7												7													
8												8													
9												9													
10												10													
11												11													
12												12													
13												13													
14												14													
15												15													
16												16													
17												17													
18												18													
19												19													
20												20													

The Barrows
Land Abstract & Title Co.
Triangle Bros.
Roosevelt Trails
Tomas & Haigins
Roosevelt Realty

Assessment Roll and Tax List of Real Property in the ..... of .....

Cass County, Minnesota, for Taxes for the Year 1955.

Form 3CD (35) MADE ON THE COMPANY, MINNEAPOLIS

* Indicate Type of Property: R - Residential, C - Commer

	IN WHOSE NAME ASSESSED	TO WHOM TRANSFERRED	DESCRIPTION OF PROPERTY: SUBDIVISION	Sec. or Lot	Town or Block	Rng	Number of Acres of Land: Acres	Hdths	Sch. District	Indicate Homestead Tax or No	Indicate Rural Agricultural Tax or No	* Indicate Type of Property	TRUE AND FULL VALUATIONS: LAND Exclusive of Structures and Improvements	BUILDINGS and Other Structures	MACHINERY Permanently Attached to Real Estate	TOTAL True and Full Value	RURAL: Homestead Up to $4,000 20%	Over and Hom 33⅓
													Dollars	Dollars	Dollars	Dollars	Dollars	Do
1			N E ¼ of N E ¼															
2			N W ¼ of N E ¼															
3			S W ¼ of N E ¼															
4			S E ¼ of N E ¼															
5																		
6			N E ¼ of N W ¼															
7			N W ¼ of N W ¼															
8			S W ¼ of N W ¼															
9			S E ¼ of N W ¼															
10																		
11			N E ¼ of S W ¼															
12			N W ¼ of S W ¼															
13			S W ¼ of S W ¼															
14			S E ¼ of S W ¼															
15																		
16			N E ¼ of S E ¼															
17			N W ¼ of S E ¼															
18			S W ¼ of S E ¼															
19			S E ¼ of S E ¼															
20																		

	District No. ..... Rate ..... Mills	Tax Including State Homestead ..... Mills	State Tax on Non-Homestead ..... Mills	SPECIAL TAXES	TOTAL TAXES		PAID	WHEN PAID: Month	Day	Year	Number of Receipt	March Settlement 1956	June Settlement 1956	Penalty	November Settlement 1956	Penalty	Collections to First Monday in January 1957	Penalty	Delinquent on First Monday in January 1957	Total Delinquent Tax and Penalty	REMARKS
	Dollars	Dollars	$ cts.	$ cts.	$ cts.	$ cts.		Month	Day	Year		$ cts.	$ cts.	$ cts.	$ cts.	$ cts.	$ cts.	$ cts.	$ cts.	$ cts.	
1																					
2																					
3																					
4																					
5																					
6																					
7																					
8																					
9																					
10																					
11																					
12																					
13																					
14																					
15																					
16																					
17																					
18																					
19																					
20																					

PAGES 44 THRU 46 BLANK

Assessment Roll and Tax List of Real Property in the of Cass County, Minnesota, for Taxes for the Year 1955.

*Indicate Type of Property: R-Residential, C-Commercial, I-Industrial, U-Utility, F-Farm

The Narrows

	In Whose Name Assessed	To Whom Transferred	Description of Property: Subdivision	Sec. or Lot	Town or Block	Rng.	Number of Acres of Land	School District	Indicate Homestead Tax Year	Indicate Agricultural Land Tax Year	* Indicate Type of Property	True and Full Valuations: Land Exclusive of Structures and Improvements	Buildings and Other Structures	Machinery Permanently Attached to Real Estate	Total True and Full Value	Assessed Valuations: Rural Homestead Up to $4,000 20%	Rural Over $4,000 and Non-Homestead 33⅓%	All Other Homestead Up to $4,000 25%	All Other Over $4,000 and Non-Homestead 40%	Machinery Permanently Attached to Real Estate 33⅓%	Total Assessed Value	Final Equalized Value
			(Part of Lot 3 - Sec. 27 + Part of Lot 1 Sec 34-134-26)				Acres					Dollars	Dollars	Dollars	Dollars	Dollars	Dollars	Dollars	Dollars	Dollars	Dollars	Dollars
	Teresa Schultz			1	1	Rest 1/4	6.1	70	10													
	M. H. Petty			2		"		yes	"													
	" "			3		"		"	"													
	" "			4		"		"	"													
	Peter L. + Mary J. Sorenson			5		"		no	"													
	" "			6		"		"	"													
	Lawrence Peter + Catherine L. Peterson			7		"		"	"													
	Magnus H. Holt			8		"		no	"													
	" "			9		"		yes	"													
	Minna E. Bechtel			10		"		no	"													
								yes	"													
				11																		
	Ernest E. + Anna C. Meinke		W½ of Lot 2 +	1	2	"		yes	"													
	" "		E½ of	2		"		"	"													
	" "			3		"		"	"													
	Charles E. + Eleanor Fairbanks			4		"		"	"													
	Eric Lynnegren Lutheran Church			5		"		"	"													
	Oscar E. Olsen			6		"		no	"													
	" "			7		"		"	"													
				18				no														
	Fred E. + Lorena L. Neuman			19		"		yes	"													
	" "			20		"		no	"													
			E½ of	9		"		yes	"													

	Sold for Taxes	Valuations by School Districts as Equalized by Department of Taxation: District No. ..... Rate ..... Mills	District No. ..... Rate ..... Mills	District No. ..... Rate ..... Mills	District No. ..... Rate ..... Mills	District No. ..... Rate ..... Mills	District No. ..... Rate ..... Mills	Tax Including State Homestead ..... Mills	State Tax on Non-Homestead 54.1 Mills	Special Taxes	Total Taxes		Paid	When Paid Month Day Year	Number of Receipt	March Settlement 1956	June Settlement 1956	Penalty	November Settlement 1956	Penalty	Collections to First Monday in January 1957	Penalty	Delinquent on First Monday in January 1957	Total Delinquent Tax and Penalty	Remarks
		Dollars	Dollars	Dollars	Dollars	Dollars	Dollars	$ cts.	$ cts.	$ cts.	$ cts.					$ cts.	$ cts.	$ cts.	$ cts.	$ cts.	$ cts.	$ cts.	$ cts.	$ cts.	
1					103			2200	54		2254	1	PAID IN FULL	MAY 31 1956	7903		2254								
2				H	16			342			342	2	PAID IN FULL	MAY 31 1956											
3				H	126			2690			2690	3	PAID IN FULL	MAY 31 1956	5727		3330								
4				H	14			298			298	4	PAID IN FULL	MAY 31 1956											
5					68			1452	36		1488	5	PAID IN FULL	MAY 31 1956	7988		2034								
6					25			534	12		546	6	PAID IN FULL	MAY 31 1956											
7					142			3032	74		3106	7	PAID IN FULL	MAY 31 1956	7909		3106								
8				H	25			534	40	72	2218	8	Part Paid	MAY 31 1956			1209					10.09	11.10		
					77																				
9				H	82			1752			1752	9	Part Paid	MAY 31 1956	8014		836					9.16	10.08		
				H	120																				
10				H	140			5552	72		5624	10	PAID IN FULL	MAY 31 1956	7906		5624								
11												11													
12				H	40			854			854	12											5.54	6.39	
13				H	10			214			214	13											2.14	2.35	
14				H	10			214			214	14											2.14	2.35	
15				H	40			854			854	15	PAID IN FULL	JAN 20 1956	196	10.68									
16				H	10			214			214	16	PAID IN FULL	JAN 20 1956											
17					17			364	08		372	17	PAID IN FULL	JUL 23 1956	1087				14.66	.29					
18					50			1068	26		1094	18	PAID IN FULL	JUL 23 1956											
19				H	10			854	16		870	19	2nd Half Paid	AUG 15 1956											
					30								1st Half Paid	MAY 31 1956	7914		39.10		39.10						
				H	52			2673					2nd Half Paid		13813										
20				H	555			6812	138		6950	20	1st Half Paid	MAY 31 1956											
					9																				
					1414			30478	476		31954					10.68	223.03		53.76				32.07		

Assessment Roll and Tax List of Real Property in the Town of Crooked Lake

*Indicate Type of Property: R-Residential, C-Commercial, I-Industrial, U-Utility, F-Farm

Form SC (55) [illegible]

	In Whose Name Assessed	To Whom Transferred	Description of Property: Subdivision	Sec. or Lot	Town or Block	Rng.	Number of Acres of Land (Acres / 100ths)	Sch. School District	Indicate Homestead Yes or No	Indicate Agricultural Yes or No	*Type	True and Full Valuations: Land Exclusive of Structures and Improvements (Dollars)	Buildings and Other Structures (Dollars)	Machinery Permanently Attached to Real Estate (Dollars)	Total True and Full Value (Dollars)	Assessed Valuations: Rural: Homestead Up to $1,000 20% (Dollars)	Rural: Over $1,000 and Non-Homestead 33⅓% (Dollars)	All Other: Homestead Up to $1,000 25% (Dollars)	All Other: Over $1,000 and Non-Homestead 40% (Dollars)	All Other: Machinery Permanently Attached to Real Estate 33⅓% (Dollars)	Total Assessed Value (Dollars)	Total Assessed Value as Equalized by the Board of Review (Dollars)	Final Equalized Value (Dollars)
1	Jennie A. Rockish		The Narrows 21½ of	9	2		Res Hy	6-1	yes	No													
2	Board of Education - Unorg Dist		C. 1 acre of	10			" "																
3																							
4																							
5																							
6	Marton & Martha Rommm			1	3				No	"													
7	Louisa J. Buck Peterson			2	Lots 3 & 4		3 Res		"	"													
8	Narrows Community Church		E 50' of Lt 200' of N 250' of	21								Assessed on other side											
9	Louisa & Joseph Peterson		21½ of Rd	3	Lots 3 & 4		Res Hy		"	"													
10	Edward M. & Sophia C. Oppen		E. 100' of 21½ of Rd	3					"	"													
11	Arthur C. Johnson		E½ of	3					yes	"													
12																							
13																							
14																							
15																							
16																							
17																							
18																							
19																							
20																							

	Sold for Taxes	Valuations by School Districts as Equalized by Department of Taxation: District No. / Rate ... Mills (Dollars)	District No. / Rate ... Mills (Dollars)	District No. / Rate ... Mills (Dollars)	District No. / Rate ... Mills (Dollars)	District No. / Rate ... Mills (Dollars)	District No. / Rate ... Mills (Dollars)	Tax Including State Homestead ... Mills ($ cts.)	State Tax on Non-Homestead ... Mills ($ cts.)	Special Taxes ($ cts.)	Total Taxes ($ cts.)		Paid	When Paid: Month Day Year	Number of Receipt	March Settlement 1956 ($ cts.)	June Settlement 1956 ($ cts.)	Penalty ($ cts.)	November Settlement 1956 ($ cts.)	Penalty ($ cts.)	Collections to First Monday in January 1957 ($ cts.)	Penalty ($ cts.)	Delinquent as First Monday in January 1957 ($ cts.)	Total Delinquent Tax and Penalty ($ cts.)	Remarks
1				H 26				556			556	1	PAID IN FULL	OCT 5 1956	41491				556	6.68				
2												2												
3												3												
4												4												
5												5												
6				200				4378	106		4484	6	PAID IN FULL	MAY 31 1956	8068		4484							
7				284				6066	146		6212	7	PAID IN FULL	MAY 1 1956	6025		6212							
8												8												
9				17				364	08		372	9	PAID IN FULL	MAY 1 1956	6025		372							
10				10				214	06		220	10	PAID IN FULL	MAY 31 1956	7905		220							
11				H 20				428			428	11	2nd Half Paid PAID IN FULL	OCT 31 1956 MAY 31 1956	15735 7907		214		214					
12												12												
13												13												
14												14												
15												15												
16												16												
17												17												
18												18												
19												19												
20				H 46 516 563				12046	268		12272	20					11502		770					

Assessment Roll and Tax List of Real Property in the Town of Crooked Lake

Indicate Type of Property: R - Residential, C - Commercial, I - Industrial, U - Utility, F - Farm

Form 5C (55) — Assessor's Office

	IN WHOSE NAME ASSESSED	TO WHOM TRANSFERRED	DESCRIPTION OF PROPERTY: Subdivision	Sec. or Block	Town or Block	Reg.	Number of Acres of Land (Acres)	(100ths)	Sch. School District	Indicate Homestead Tax or No	Indicate Agricultural Tax or No	Indicate Type of Property	TRUE AND FULL VALUATIONS: LAND Exclusive of Structures and Improvements	BUILDINGS and Other Structures	MACHINERY Permanently Attached to Real Estate	TOTAL True and Full Value	ASSESSED VALUATIONS: RURAL Homestead Up to $4,000 20%	RURAL Over $4,000 and Non-Homestead 33⅓%	ALL OTHER Homestead Up to $4,000 25%	ALL OTHER Over $4,000 and Non-Homestead 40%	MACHINERY Permanently Attached to Real Estate 33⅓%	TOTAL ASSESSED VALUE	Total Assessed Value as Equalized by the Board of Review	FINAL EQUALIZED VALUE
			Aud. Plat Lake Washburn Outlots (Lot 7 - Sec 16 - 139 - 26)										Dollars	Dollars	Dollars	Dollars	Dollars	Dollars	Dollars	Dollars	Dollars	Dollars	Dollars	Dollars
	Arthur L. & Alice R. Hilbert, Lorenz F. & Phoebe Hilbert & Lawrence & Lola Lind (are unable to locate records)		N 133' + E 56' of W 141' of Outlot B				—		C-1	No	No													
1	Lorenz F. & Phoebe H. Hilbert		E 56' of W 133' of Outlot B							"	"													
2	Lawrence & Lola Lind		E 56' of W 233' of " B							"	"													
3	Theodore W. & Mildred Lawrence		E 141' of " B							"	"													
4	Alfred H. Barker		Outlot B Blackfoot Park							No	"													
5	Marion & Marilla Coppock		25' Rok on S Outlot B							"	"													
6	F. J. De Bord		25' " No " " Outlot B							"	"													
7	Anthony & Ella Hansen		Outlot A Lot 1 Blk 1 Blackfoot Park							yes	"													
8	Marion & Marilla Coppock		N 60' of Outlot D				68			"	"													
9	Anthony & Ella Hansen		Outlot E Blackfoot Park				460			"	"													
10	" "		Outlot F Blackfoot Park				483			yes	"													
11	" "		" G				710			"	"													
12	" "		" H				433			"	"													
13	Russell A. & Marjorie E. Nelson		Part of Outlot A																					
14	Marion & Marilla Coppock		Part of Outlot A (Approx 10 x 510')																					
15	Leo D. & Ella Kirk		Part of Outlots E & F																					
16																								
17																								
18																								
19																								
20																								

Auditor's Plat of Lake Washburn Outlots — The Narrows

Hall Report

Cass County, Minnesota, for Taxes for the Year 1955.

SCHD. FOR TAXES	VALUATIONS BY SCHOOL DISTRICTS AS EQUALIZED BY DEPARTMENT OF TAXATION: District No. ..... Rate ..... Mills	District No. ..... Rate ..... Mills	District No. ..... Rate ..... Mills	District No. 1 Rate 5.1 Mills	District No. ..... Rate ..... Mills	District No. ..... Rate ..... Mills	Tax including State Tax on Non-Homestead ..... Mills	State Tax on Non-Homestead 5.1 Mills	SPECIAL TAXES	TOTAL TAXES		PAID	WHEN PAID (Month Day Year)	Number of Receipt	March Settlement 1956	June Settlement 1956	Penalty	November Settlement 1956	Penalty	Collections to First Monday in January 1957	Penalty	Delinquent on First Monday in January 1957	Penalty	Total Delinquent Tax and Penalty	REMARKS
	Dollars	Dollars	Dollars	Dollars	Dollars	Dollars	$ cts.	$ cts.	$ cts.	$ cts.					$ cts.	$ cts.	$ cts.	$ cts.	$ cts.	$ cts.	$ cts.	$ cts.	$ cts.	$ cts.	
1			250				5340	130		5470	1	PAID IN FULL	MAY 31 1956	7914		5470									
2			117				2448	60		2558	2	PAID IN FULL	MAY 31 1956	7915		2558									
3			150				3204	78		3282	3	PAID IN FULL	MAY 31 1956	7918		3282									
4			167				3566	86		3652	4	PAID IN FULL	APR 25 1956	5733		3652									
5			100				2136	52		2188	5	PAID IN FULL	FEB 21 1956	2543	2188										
6	OVER FOR TAXES		72				1644	40		1684	6												1684		
7			72				1638	38		1576	7	PAID IN FULL	MAY 31 1956	7919		1576									
8			N 157									2nd Half Paid	AUG 15 1956												
			250				8492	130		$822	8	1st Half Paid	MAY 31 1956												
												2nd Half Paid	AUG 15 1956												
9			14				298	08		366	9	1st Half Paid	MAY 31 1956		1390										
												2nd Half Paid	AUG 15 1956												
10			278				5938	144		6082	10	1st Half Paid	MAY 31 1956	7917		7982		7917							
												2nd Half Paid	AUG 15 1956												
11			N 12				256			256	11	1st Half Paid	MAY 31 1956												
												2nd Half Paid	AUG 15 1956												
12			N 12				256			256	12	1st Half Paid	MAY 31 1956												
												2nd Half Paid	AUG 15 1956												
13			N 12				256			256	13	1st Half Paid	MAY 31 1956												
												2nd Half Paid	AUG 15 1956												
14											14														
15											15														
16											16														
17											17														
18											18														
19											19														
20			N 133								20														
			1475				35622	764		36388					2188	24527		7989				1684			
			1608																						

Roosevelt Sec. — Hiawatha Bridge Lake Plat — Hodgsdale Shores — Outlots of Auditor's Plat Hiawatha Bridge Lake — Town 2 Heights — Roosevelt Lake Heights — Roosevelt Trails

Assessment Roll and Tax List of Real Property in the Town of Brooksdale Lake

*Indicate Type of Property: R - Residential, C - Commercial, I - Industrial, U - Utility, F - Farm

Form PSC (35) [illegible]

	IN WHOSE NAME ASSESSED	TO WHOM TRANSFERRED		DESCRIPTION OF PROPERTY: SUBDIVISION	Sec. or Lot	Town or Block	Reg.	Number of Acres of Land: Acres	Hdths	No. School District	Indicate Homestead Tax in	Indicate Agricultural Tax in	* Indicate Type of Property	TRUE AND FULL VALUATIONS: LAND Exclusive of Structures and Improvements	BUILDINGS and Other Structures	MACHINERY Permanently Attached to Real Estate	TOTAL True and Full Value	ASSESSED VALUATIONS: RURAL: Homestead Up to $1,000 20%	RURAL: Over $1,000 and Non-Homestead 33⅓%	ALL OTHER: Homestead Up to $1,000 25%	ALL OTHER: Over $1,000 and Non-Homestead 40%	MACHINERY Permanently Attached to Real Estate 33⅓%	TOTAL ASSESSED VALUE	Total Amount Value of Improvements Exempted by the Board of Review	FINAL EQUALIZED VALUE
														Dollars	Dollars	Dollars	Dollars	Dollars	Dollars	Dollars	Dollars	Dollars	Dollars	Dollars	Dollars	Dollars
				Lots 2-3-4-7-14 (N½ of S½) Sec 25 Lots 1-38; Block 2-3 on Roosevelt Trails																						
1																										
2	Andrew Simus		2			392				6	7/0	Yes														
3	Lake Shore Improvement Co		3			70					"	"														
4	" "		4			71					"	"														
5	~~Thomas Lake & Sons~~	Thomas J. & Mildred I. Peglow				42					"	"														
6	~~Samuel Lake~~		6	" " "		43					"	"														
7	~~Samuel & Sarah Lake~~		7	" " "		44					"	"														
8	Florence Cunningham & Minnie Nelson					45					"	"														
9			9																							
10			10																							
11	Severin & Eleanor Chmielewski		11			1 4					7/0	"														
12	" " "		12			2					"	"														
13	George F. Fowy		13			3					"	"														
14	" "		14			4					"	"														
15	" "		15			5					"	"														
16	" "		16			6					"	"														
17	Harvey C. & Anna M. Thaemert		17			7					"	"														
18	" "		18			8					"	"														
19	Stephen L. & Mabel L. Le Sueur		19			9					"	"														
20	~~State of Minnesota~~ Ellen C. & Andrew W. Hunter		20			10					"	"														

Reassessed. 10-16-55

Ind. Assess. Omitted, prior

Auditor's Plat of Lake Washington Estates — The Narrows

Roosevelt Trails — Thirsdale Bros.

	SOLD FOR TAXES	VALUATIONS BY SCHOOL DISTRICTS AS EQUALIZED BY DEPARTMENT OF TAXATION: District No. 1 Rate 21 Mills	District No. Rate Mills	District No. Rate Mills	District No. Rate Mills	District No. Rate Mills	Tax Including State Homestead 21 Mills	State Tax on Non-Homestead 21 Mills	SPECIAL TAXES	TOTAL TAXES		PAID	WHEN PAID	Number of Receipt	March Settlement 1956	June Settlement 1956	Penalty	November Settlement 1956	Penalty	Collections to First Monday in January 1957	Penalty	Delinquent on First Monday in January 1957	Total Delinquent Tax and Penalty	REMARKS
		Dollars	Dollars	Dollars	Dollars	Dollars	$ cts.	$ cts.	$ cts.	$ cts.			Month Day Year		$ cts.	$ cts.	$ cts.	$ cts.	$ cts.	$ cts.	$ cts.	$ cts.	$ cts.	
1											1													
2		12					226	06		232	2	PAID IN FULL	JAN 26 1956	468	2 32									
3	SOLD FOR TAXES	12					226	06		232	3											232	256	
4	SOLD FOR TAXES	12					226	06		232	4											232	255	
5		12					226	06		232	5	PAID IN FULL	MAY 1 1956											
6		137					2584	70		2654	6	PAID IN FULL	MAY 1 1956	5497		31 18								
7		12					226	06		232	7	PAID IN FULL	MAY 1 1956											
8		45					848	24		872	8	PAID IN FULL	MAY 31 1956	7986		8 72								
9											9													
10											10													
11		10					188	06		194	11	PAID IN FULL	MAY 31 1956	7922		1 94								
12		70					1320	36		1356	12	PAID IN FULL	MAY 31 1956			13 56								
13		10					188	06		194	13	PAID IN FULL	MAY 31 1956											
14		10					188	06		194	14	PAID IN FULL	MAY 31 1956	7995		1 94								
15		10					188	06		194	15	PAID IN FULL	MAY 31 1956											
16		10					188	06		194	16	PAID IN FULL	MAY 31 1956											
17		95					1792	50		1842	17	PAID IN FULL	MAY 31 1956			18 42								
18		10					188	06		194	18	PAID IN FULL	MAY 31 1956	7913		1 94								
19		10					188	06		194	19	PAID IN FULL	APR 26 1956	5613		1 94								
20		11					208	06		214	20	PAID IN FULL	MAY 31 1956	7924		2 14								2.14 Added.
		477					8990	25		9242					2 32	92 60						4 64		

Roosevelt Sub — Thirsdale Bros. Lake Roosevelt Shores

Outlot A of Assessor's Plat of Lake Wapa, Outlots Town & Plat of Roosevelt Lake Resorts

Assessment Roll and Tax List of Real Property in the Town of Crooked Lake, Cass County, Minnesota, for Taxes for the Year 1955.

Form SC (55) [illegible]

*Indicate Type of Property: R - Residential, C - Commercial, I - Industrial, U - Utility, F - Farm

	IN WHOSE NAME ASSESSED	TO WHOM TRANSFERRED		DESCRIPTION OF PROPERTY: SUBDIVISION	Sec. or Lot	Town or Block	Range	Number of Acres of Land: Acres	100ths	Sch. District	Indicate Non-taxed Tax or No	Indicate Agricultural Tax or No	Indicate Type R, C, I, U, or F	TRUE AND FULL VALUATIONS: LAND Estimate of Structures and Improvements	BUILDINGS and Other Structures	MACHINERY Permanently Attached to Real Estate	TOTAL True and Full Value	ASSESSED VALUATIONS: RURAL: Homestead Up to $4,000 20%	RURAL: Over $4,000 and Non-Homestead 33⅓%	ALL OTHER: Homestead Up to $1,000 25%	ALL OTHER: Over $4,000 and Non-Homestead 40%	MACHINERY Permanently Attached to Real Estate 33⅓%	TOTAL ASSESSED VALUE	Total Assessed Value as Equalized by the Board of Review	FINAL EQUALIZED VALUE
														Dollars	Dollars	Dollars	Dollars	Dollars	Dollars	Dollars	Dollars	Dollars	Dollars	Dollars	Dollars
				Dunsdale Lyons Roosevelt Trails																					
Auditor's Plat of Lake Washington Outlots	Dorothy & Gordon E. Carlson		1		11	7				61	No	yes													
	~~Jesse D. Hoy~~	State of Minnesota	2		12						"	"													
	E. W. Bulliger & Jim Frederick Jensen		3		13						"	"													
	Oswald Sandven		4		14						"	"													
	Arthur L. Moses		5		15						"	"													
	Clarence B. & Lucille E. Johnson		6		16						yes	"													
	" " "		7		17						"	"													
	" " "		8		18						"	"													
	Ira & James William McBride		9		19						No	"													
	Clarence B. & Lucille E. Johnson		10		20						"	"													
	" " "		11		21						"	"													
	Hilda Walla		12		22						"	"													
	Joseph & Violet Malek		13		23						"	"													
	Thomas G. & Rosamond Tupper		14		24						"	"													
	Joseph & Jeanne L. Hinman		15		25						"	"													
	" " "		16		26						No	"													
	" " "		17		27						"	"													
	George Vincent Hoover & Kenneth Marbell		18		28						"	"													
	" " "		19		29						"	"													
	" " "		20		30						"	"													

	SOLD FOR TAXES	VALUATIONS BY SCHOOL DISTRICTS AS EQUALIZED BY DEPARTMENT OF TAXATION: District No. / Rate ... Mills	District No. / Rate ... Mills	District No. / Rate ... Mills	District No. / Rate ... Mills	District No. / Rate ... Mills	District No. / Rate ... Mills	Tax Including State Homestead ... Mills	State Tax on Non-Homestead 5.1 Mills	SPECIAL TAXES	TOTAL TAXES		PAID	WHEN PAID Month Day Year	Number of Receipt	March Settlement 1956	June Settlement 1956	Penalty	November Settlement 1956	Penalty	Collections to First Monday in January 1957	Penalty	Delinquent on First Monday in January 1957	Penalty	Total Delinquent Tax and Penalty	REMARKS
		Dollars	Dollars	Dollars	Dollars	Dollars	Dollars	$ cts.	$ cts.	$ cts.	$ cts.					$ cts.	$ cts.	$ cts.	$ cts.	$ cts.	$ cts.	$ cts.	$ cts.	$ cts.	$ cts.	
1			10					188	06		194	1	PAID IN FULL	AUG 4 1956	10718				194						
2												2														
3			10					188	06		194	3	PAID IN FULL	MAY 31 1956	7824		194								
4			10					188	06		194	4	PAID IN FULL	MAY 31 1956	7997		194								
5			35					660	18		678	5	PAID IN FULL	MAY 31 1956	7996		678								
6		H	42					792			792	6	2nd Half Paid / 1st Half Paid	OCT 31 1956 / MAY 31 1956	15641										
7		H	61					1150			1150	7	2nd Half Paid / 1st Half Paid	OCT 31 1956 / MAY 31 1956	7985		1188		1188						
8		H	23					434			434	8	2nd Half Paid / 1st Half Paid	OCT 31 1956 / MAY 31 1956											
9			10					188	06		194	9	PAID IN FULL	FEB 29 1956	5021	194									Paid
10			10					188	06		194	10	2nd Half Paid / 1st Half Paid	OCT 31 1956 / MAY 31 1956	7985		194		194						
11			10					188	06		194	11	2nd Half Paid / 1st Half Paid	OCT 31 1956 / MAY 31 1956	15641										
12			50					942	26		968	12	PAID IN FULL	MAY 31 1956	7925		968								
13	SOLD FOR TAXES		103					1942	54		1996	13	PAID IN FULL	OCT 18 1956	14393				1996	20					
14	SOLD FOR TAXES		10					188	06		194	14	PAID IN FULL	OCT 18 1956					194						
15			10					188	06		194	15	PAID IN FULL	OCT 31 1956											
16			44					830	22		852	16	PAID IN FULL	OCT 31 1956	15757				1200	43					
17			10					188	06		194	17	PAID IN FULL	OCT 31 1956											
18			10					188	06		194	18	PAID IN FULL	SEP 19 1956	15467		194								
19			10					188	06		194	19	2nd Half Paid / 1st Half Paid	OCT 31 1956 / MAY 31 1956	7927		97		97						
20			10					188	06		194	20	2nd Half Paid / 1st Half Paid	OCT 31 1956 / MAY 31 1956	5741		97		97						
		H	126																						
			353																						
			479					4006	192		4198					194	3804		5200						

Assessment Roll and Tax List of Real Property in the Town of Crooked Lake

Form SCE(55) [illegible]

*Indicate Type of Property: R - Residential, C - Commercial, I - Industrial, U - Utility, F - Farm

	IN WHOSE NAME ASSESSED	TO WHOM TRANSFERRED	DESCRIPTION OF PROPERTY: SUBDIVISION	Sec. of Lot	Town or Block	Rng.	Number of Acres of Land: Acres	100ths	Sch. District	Ind. Hom. Tax Sta. No.	Ind. Agricultural Tax Sta. No.	*Indicate Type of Property	TRUE AND FULL VALUATIONS: LAND Exclusive of Structures and Improvements	BUILDINGS and Other Structures	MACHINERY Permanently Attached to Real Estate	TOTAL True and Full Value	ASSESSED VALUATIONS: RURAL: Homestead Up to $4,000	Over $4,000 and Non-Homestead	ALL OTHER: Homestead Up to $4,000	Over $4,000 and Non-Homestead	MACHINERY Permanently Attached to Real Estate	TOTAL ASSESSED VALUE	Total Assessed Value as Equalized by the Board of Review	FINAL EQUALIZED VALUE
			Lingbelle Bros. Roosevelt Trails										Dollars	Dollars	Dollars	Dollars	Dollars	Dollars	Dollars	Dollars	Dollars	Dollars	Dollars	Dollars
Auditor's Plat of Lake Washington Outlots; The Narrows	Lawrence J. Markell			31	4				61	No														
	" " "			32						"														
	" " "			33						"														
	Thomas L. Markell			34						"														
	" "			35						"														
	C. W. Krueger			36						No														
	Thomas L. Markell			37						"														
	" "			38						"														
	Lake Shore Improvement Co			1	5					"														
	George K. Lowry			2						No														
	Clarence B. & Cecilia C. Johnson			3						Yes														
	Joseph C. & Viola E. Malek			4						No														
	Carl Wolfgang Krueger			5						"														
	State of Minnesota			1	6					No														
	State of Minnesota			2						"														
	Harold & Vesta Nordquist			3						"														
	George & Manda Sanbstom			4						"														
	Anton (Robert & Esther) J. Anderson			5						"														

	SOLD FOR TAXES	VALIDATIONS BY SCHOOL DISTRICTS AS EQUALIZED BY DEPARTMENT OF TAXATION: District No. / Rate / Mills	District No. / Rate / Mills	District No. / Rate / Mills	District No. / Rate / Mills	District No. / Rate / Mills	Dollars	Tax including State Homestead ... Mills	State Tax on Non-Homestead 5.11 Mills	SPECIAL TAXES	TOTAL TAXES		PAID	WHEN PAID	Number of Receipt	March Settlement 1956	June Settlement 1956	Penalty	November Settlement 1956	Penalty	Collections to Five Months in January 1957	Penalty	Delinquent to Five Months in January 1957	Total Delinquent Tax and Penalty	REMARKS
		Dollars	Dollars	Dollars	Dollars	Dollars	Dollars	$ cts.	$ cts.	$ cts.	$ cts.			Month Day Year		$ cts.	$ cts.	$ cts.	$ cts.	$ cts.	$ cts.	$ cts.	$ cts.	$ cts.	
1		10						188	06		194	1	2nd Half Paid 1st Half Paid	OCT 31 1955 MAY 31 1956	7857		97		97						
2		10						188	06		194	2	2nd Half Paid 1st Half Paid	OCT 31 1955 MAY 31 1956	15748		97		97						
3		10						188	06		194	3	2nd Half Paid 1st Half Paid	OCT 31 1955 MAY 31 1956	15744		97		97						
4		10						188	06		194	4	2nd Half Paid 1st Half Paid	OCT 31 1955 MAY 31 1956	7927		97		97						
5		10						188	06		194	5	2nd Half Paid 1st Half Paid	OCT 31 1955 MAY 31 1956	15749		97		97						
6		50						442	26		968	6	PAID IN FULL	JAN 31 1956	1255	968									
7		10						188	06		194	7	2nd Half Paid 1st Half Paid	OCT 31 1955 MAY 31 1956	7927		97		97						
8		10						188	06		194	8	2nd Half Paid 1st Half Paid	OCT 31 1955 MAY 31 1956	15749		97		97						
9	[illegible]	10						188	06		194	9												194	
10		10						188	06		194	10	PAID IN FULL	MAY 31 1956	7945		194								
11		14 78						340			340	11	2nd Half Paid 1st Half Paid	OCT 31 1956 MAY 31 1956	15641 7985		170		170						
12	[illegible] FOR TAXES	12						226	06		232	12	PAID IN FULL	OCT 18 1956	14393				232	12					
13		10						188	06		194	13	PAID IN FULL	JAN 31 1956	1255	194									
14												14													
15												15													
16												16													
17												17													
18	[illegible] FOR TAXES	10						188	06		194	18												194	
19		10						188	06		194	19	PAID IN FULL	MAY 31 1956	7980		194								
20		10						186	06		194	20	PAID IN FULL	APR 2 1 1956	5866		194								
		14 78 12 210						3952	110		4062					1164	1731		1081					388	

Assessment Roll and Tax List of Real Property in the Town of Roosevelt Lake Cass County, Minnesota, for Taxes for the Year 1955.

Form SC 1357 Revised Cass County, Minnesota

*Indicate Type of Property: R - Residential, C - Commercial, I - Industrial, U - Utility, F - Farm

	In Whose Name Assessed	To Whom Transferred	Description of Property: Subdivision	Sec. or Lot	Town or Block	Rng.	Number of Acres of Land: Acres	Tenths	Not Assessed Elsewhere	Individual Homestead Tax Yes or No	Individual Agricultural Tax Yes or No	*Type of Property	True and Full Valuations: Land Exclusive of Structures and Improvements	Buildings and Other Structures	Machinery Permanently Attached to Real Estate	Total True and Full Value	Assessed Valuations: Rural: Homestead Up to $4,000 20%	Rural: Over $4,000 and Non-Homestead 33⅓%	All Other: Homestead Up to $4,000 25%	All Other: Over $4,000 and Non-Homestead 40%	Machinery Permanently Attached to Real Estate 33⅓%	Total Assessed Value	Total Assessed Value as Equalized by the Board of Review	Final Equalized Value	Remarks
													Dollars	Dollars	Dollars	Dollars	Dollars	Dollars	Dollars	Dollars	Dollars	Dollars	Dollars	Dollars	
			Dingle Bros. Roosevelt Trails																						
1	State of Minnesota			6	6				61																
2	Roy Nelson			7						No	yes														
3	Jessie Hoots			8						"	"														
4																									
5																									
6	Ruth E. Huntley			17						No	"														
7	Pine Ridge Land Co.			2						"	"														
8																									
9																									
10	Alvin T. & Martha Lynott			18						No	"														
11	~~Joe Hercus~~ ~~Joe Hercus~~	Lorraine Hefe		2						"	"														
12	~~George & Eleanor Lacy~~	Eugene Kipp		3						"	"														
13	Redgewick & Marion B. Campbell			4						"	"														
14	Lake Shore Improvement Co.			5						"	"														
15	" " "			6						"	"														
16	" " "			7						"	"														
17																									
18																									
19	Ruth E. Huntley			19						No	"														
20	Pine Ridge Land Co.			2						"	"														

	Sold for Taxes	Valuations by School Districts as Equalized by Department of Taxation: District No. 2 Rate 32.3 Mills	Districts No. ... Rate ... Mills	Districts No. ... Rate ... Mills	Districts No. ... Rate ... Mills	Tax including State Homestead ... Mills	State Tax on Non-Homestead 5.1 Mills	Special Taxes	Total Taxes		Paid	When Paid Month	Day	Year	Number of Receipt	March Settlement 1956	June Settlement 1956	Penalty	November Settlement 1956	Penalty	Collections to Five Months in January 1957	Penalty	Delinquent on Five Months in January 1957	Total Delinquent Tax and Penalty	Remarks
		Dollars	Dollars	Dollars	Dollars	$ cts.	$ cts.	$ cts.	$ cts.							$ cts.	$ cts.	$ cts.	$ cts.	$ cts.	$ cts.	$ cts.	$ cts.	$ cts.	
1										1															
2		7				132	04		36	2	PAID IN FULL	FEB	29	1956	5838	1 36									
3		7				132	04		36	3	PAID IN FULL	APR	25	1956	5840		1 36								
4										4															
5										5															
6	SOLD FOR TAXES	8				150	04		154	6													154		
7	SOLD FOR TAXES	8				150	04		154	7													154		
8										8															
9										9															
10		11				208	06		214	10	PAID IN FULL	MAY	31	1956	7930		2 14								
11		10				188	06		194	11	PAID IN FULL	MAY	31	1956	7932		1 94								
12		10				188	06		194	12	PAID IN FULL	MAY	31	1956			1 94								
13		10				188	06		194	13	PAID IN FULL	MAY	31	1956	7928		1 94								
14		13				246	06		252	14	PAID IN FULL	MAY	31	1956	7983		2 52								
15	SOLD FOR TAXES	13				246	06		252	15													252		
16	SOLD FOR TAXES	14				264	08		272	16													272		
17										17															
18										18															
19		44				830	22		852	19													852		
20		10				188	06		194	20													194		
		165				3110	94		3145							1 36	11 84						1876		

Assessment Roll and Tax List of Real Property in the Town of Crooked Lake, Cass County, Minnesota, for Taxes for the Year 1955.

Form 5C (55) MILLS-DAVIS COMPANY, MINNEAPOLIS

*Indicate Type of Property; R - Residential, C - Commercial, I - Industrial, U - Utility, F - Farm

In Whose Name Assessed	To Whom Transferred	Description of Property: Subdivision	Sec. or Lot	Town. or Block	Rng.	Number of Acres of Land: Acres	100ths	Indicate Homestead Tax or No.	Indicate Agricultural Tax or No.	Indicate Type of Property	No. School District	True and Full Valuations: Land Exclusive of Structures and Improvements	Buildings and Other Structures	Machinery Permanently Attached to Real Estate	Total True and Full Value	Assessed Valuations: Rural: Homestead Up to $4,000 20%	Rural: Over $4,000 and Non-Homestead 33 1/3%	All Other: Homestead Up to $4,000 25%	All Other: Over $4,000 and Non-Homestead 40%	Machinery Permanently Attached to Real Estate 33 1/3%	Total Assessed Value	Total Assessed Value as Equalized by the Board of Review	Final Equalized Value
		Lingdale Bros. Roosevelt Trails										Dollars	Dollars	Dollars	Dollars	Dollars	Dollars	Dollars	Dollars	Dollars	Dollars	Dollars	Dollars
The Narrows	Carsten & Dora M. Larson		3	9				6-1	No	Res.													
	~~Ted Hansen~~ Eugene Kufe		4						"	"													
	~~George & Elanor Swan~~ Eugene Kufe		5						"	"													
	Benjamin R. & Marissa B. Cromff		6						"	"													
	Lakeshore Improvements Co.		7						"	"													
	" " "		8						"	"													
	" " "		9						"	"													
	George D. & Esther R. Hibbitt		10						"	"													
	" " "		11						"	"													
	Earl D. & Ruth A. Anderson		12						"	"													
	Chester Elliott & Jan Lawrence		13						"	"													
	Stella K. Dorliver		14						Yes	"													
	" "		15						"	"													
	" "		16						"	"													
			15																				
			16																				
	Marguerite Sebesta		17		1	10			Yes	"													
	" "		18		2				"	"													
	Harold & Vesta Nordquist		19		3				No	"													
	Elmer L. & Irma Nordquist		20		4				Yes	"													

Auditor's Plat of Lake Washburn Outlots

Lingdale Bros. Roosevelt Trails

Sold for Taxes	Validations by School Districts as Equalized by Department of Taxation: District No. ..... Rate ..... Mills	District No. 61 Rate 41 Mills	District No. ..... Rate ..... Mills	District No. ..... Rate ..... Mills	District No. ..... Rate ..... Mills	District No. ..... Rate ..... Mills	Tax including State Homestead ..... Mills	State Tax on Non-Homestead 5.17 Mills	Special Taxes	Total Taxes		Paid	When Paid	Number of Receipt	March Settlement 1956	June Settlement 1956	Penalty	November Settlement 1956	Penalty	Collections to First Monday in January 1957	Penalty	Delinquent on First Monday in January 1957	Total Delinquent Tax and Penalty	Remarks
	Dollars	Dollars	Dollars	Dollars	Dollars	Dollars	$ cts.	$ cts.	$ cts.	$ cts.			Month Day Year		$ cts.	$ cts.	$ cts.	$ cts.	$ cts.	$ cts.	$ cts.	$ cts.	$ cts.	
		40					1698	46		1744	1	PAID IN FULL	MAY 31 1956	7993		1744								
SOLD FOR TAXES		57					1074	30		1104	2	PAID IN FULL	MAY 31 1956	7932		1104								
SOLD FOR TAXES		43					246	06		252	3	PAID IN FULL	MAY 31 1956			252								
		43					246	06		252	4	PAID IN FULL	MAY 31 1956	7929		252								
		43					246	06		252	5	PAID IN FULL	MAY 31 1956	7983		252								
SOLD FOR TAXES		43					246	06		252	6											2.52		
SOLD FOR TAXES		43					246	06		252	7											2.52		
		43					246	06		252	8	PAID IN FULL	MAY 31 1956	7933		252								
		43					246	06		252	9	PAID IN FULL	MAY 31 1956			252								
		82					1546	42		1588	10	PAID IN FULL	MAY 31 1956	7934		1588								
		84					1584	44		1628	11	PAID IN FULL	APR 18 1956	5403		1628								
	H	12					226			226	12	PAID IN FULL	MAY 31 1956			226								
	H	62					1170			1170	13	PAID IN FULL	MAY 31 1956	7935		1170								
	H	10					188			188	14	PAID IN FULL	MAY 31 1956			188								
											15													
											16													
	H	13					246			246	17	PAID IN FULL	APR 25 1956	5843		246								
	H	10					566			566	18	PAID IN FULL	APR 25 1956			566								
SOLD FOR TAXES		16					302	08		310	19											3.10		
	H	65					1226			1226	20	PAID IN FULL	SEP 12 1956	13157				1226						Cancelled Dec. 2.72
	H	192														1920								
		430					11848	212		11760												8.14		
		612																						

Lingdale Bros. Roosevelt Shores

Outlots of Auditor's Plat of Lake Washburn, Out Lots 1 & 2 Lingdale Bros. Roosevelt Shores

Assessment Roll and Tax List of Real Property in the Town of Crookston Rural

Form SC 155 (Revised 1955)

*Indicate Type of Property: R - Residential, C - Commercial, I - Industrial, U - Utility, F - Farm

IN WHOSE NAME ASSESSED	TO WHOM TRANSFERED	DESCRIPTION OF PROPERTY: SUBDIVISION	Sec. or Lot	Town or Block	Reg.	Number of Acres of Land: Acres	100ths	No. School District	Indicate Homestead Tax or No	Indicate Agricultural Tax or No	Indicate Type of Property*	TRUE AND FULL VALUATIONS: LAND Exclusive of Structures and Improvements	BUILDINGS and Other Structures	MACHINERY Permanently Attached to Real Estate	TOTAL True and Full Value	ASSESSED VALUATIONS: RURAL: Homestead Up to $4,000 20%	RURAL: Over $4,000 and Non-Homestead 33⅓%	ALL OTHER: Homestead Up to $4,000 25%	ALL OTHER: Over $4,000 and Non-Homestead 40%	ALL OTHER: MACHINERY Permanently Attached to Real Estate 33⅓%	TOTAL ASSESSED VALUE	Total Assessed Value as Equalized by the Board of Review	FINAL EQUALIZED VALUE
		Crookston Rural Roosevelt Trails										Dollars	Dollars	Dollars	Dollars	Dollars	Dollars	Dollars	Dollars	Dollars	Dollars	Dollars	Dollars
Raymond J. Nordquist		1		5	10			6-1	70	7/40													
" "		2		6					"	"													
Anton Robert + Esther J. Anderson		3		7					"	"													
Nathaniel Martindell + Olive J. Allen		4		8					"	"													
Roy Nelson		5		9					0/40	"													
Jessie Stoodt		6		10					7/0	"													
		7																					
		8																					
Kenneth Caspel		9		1	11				7/0	"													
Society of Friends (Sophie Hanes)		10		2					"	"													
Richard S. + Mary Louise Beck	State of Minnesota	11		3																			
Jacob J. + Nellie Carter		12		4					0/40	"													
Arthur S. Blumb		13		5					7/0	"													
" "		14		6					"	"													
Geo. A. + Christine M. Lindgren		15		7					"	"													
Roy S. Oppegard		16		8					7/0	"													
John L. Lubach		17		9					"	"													
Lloyd M. + Anna McDaniel		18		10					"	"													
" " "		19		11					"	"													
Gladys M. + Lloyd Smith		20		12					"	"													

Township Map: Roosevelt Trails

Anitgo's Pt of Lake Winnipeg Outlots

The Narrows

SOLD FOR TAXES	VALUATIONS BY SCHOOL DISTRICTS AS EQUALIZED BY DEPARTMENT OF TAXATION: District No. ..... Rate ..... Mills	District No. 2 Rate 111 Mills	District No. ..... Rate ..... Mills	District No. ..... Rate ..... Mills	District No. ..... Rate ..... Mills	District No. ..... Rate ..... Mills	Tax including State Homestead	State Tax on Non-Homestead 5.11 Mills	SPECIAL TAXES	TOTAL TAXES		PAID	WHEN PAID: Month Day Year	Number of Receipt	March Settlement 1956	June Settlement 1956	Penalty	November Settlement 1956	Penalty	Collections to the Monday in January 1957	Penalty	Delinquent as Per Monday in January 1957	Total Delinquent Tax and Penalty	REMARKS
	Dollars	Dollars	Dollars	Dollars	Dollars	Dollars	$ cts.	$ cts.	$ cts.	$ cts.					$ cts.	$ cts.	$ cts.	$ cts.	$ cts.	$ cts.	$ cts.	$ cts.	$ cts.	
SOLD FOR TAXES		8					150	04		154	1											154		
DELINQUENT		8					150	04		154	2											154		
		17					320	08		328	3	PAID IN FULL	APR 27 1956	5766		328								
		57					1074	30		1104	4	PAID IN FULL	MAY 31 1956	7996		1104								
	H	42					792			792	5	PAID IN FULL	FEB 29 1956	5020	792									
		11					208	06		214	6	PAID IN FULL	APR 25 1956	5840		214								
											7													
											8													
		11					208	06		214	9	PAID IN FULL	MAY 31 1956	7936		214								
		11					208	06		214	10	PAID IN FULL	MAY 31 1956	7950		214								
											11													
	H	6					114			114	12	PAID IN FULL	MAY 31 1956	8001		114								
		10					188	06		194	13	PAID IN FULL	APR 30 1956	6010		150								
		72					1328	38		1376	14	PAID IN FULL	APR 30 1956											
		145					2734	94		2838	15	PAID IN FULL	JAN 13 1956	41	2801									
		12					226	06		232	16	PAID IN FULL	APR 25 1956	5835		232								
		12					226	06		232	17	PAID IN FULL	MAY 31 1956	7932		232								
		62					1170	32		1202	18	PAID IN FULL	FEB 10 1956	1833	1202									
		12					226	06		232	19	PAID IN FULL	FEB 10 1956		232									
		12					226	06		232	20	PAID IN FULL	SEP 26 1956	14652				232	07					
	H	48					4578	138		4716					5034	4278		232				386		
		508																						

Boosevelt Sec.

Township Boundary Lines Outlots of Lake Winnipeg Roosevelt Shores

Part of Lake Winnipeg Outlots Town's Heights Sec.

Assessment Roll and Tax List of Real Property in the Town of Crooked Lake, Cass County, Minnesota, for Taxes for the Year 1955.

Form 30-4151 (Rev. 10-1954) Revised, Minneapolis

Indicate Type of Property: R - Residential, C - Commercial, I - Industrial, U - Utility, F - Farm

In Whose Name Assessed	To Whom Transferred	Description of Property: Subdivision	Sec. or Lot	Town or Block	Rng.	Number of Acres of Land: Acres	Tenths	No. School District	Indicate Homestead Tax or No	Indicate Agricultural Tax or No	Indicate Type of Property	True and Full Valuations: Land Exclusive of Structures and Improvements	Buildings and Other Structures	Machinery Permanently Attached to Real Estate	Total True and Full Value	Assessed Valuations: Rural: Homestead Up to $4,000 20%	Over $4,000 and Non-Homestead 33⅓%	All Other: Homestead Up to $1,000 25%	Over $1,000 and Non-Homestead 40%	Machinery Permanently Attached to Real Estate 33⅓%	Total Assessed Value	Total Assessed Value as Equalized by the Board of Review	Final Equalized Value
		Tingstad Bros. Roosevelt Trails										Dollars	Dollars	Dollars	Dollars	Dollars	Dollars	Dollars	Dollars	Dollars	Dollars	Dollars	Dollars
Tingstad Bros. Roosevelt Trails	Gladys & Amanda E. Sandstrom	1	13	11				64	Yes	Yes													
	" " "	2	14						"	"													
	Arthur H. Christopherson to Clarence Ortz	3	15						No	"													
	Donna Tarney, Lot 1 Block 4 of Lake Park		16						"	"													
	Arthur H. & Eva Gilmer	5	16						No	"													
	Bertha Vaccaro	6	17	11					"	"													
	Odin & Lida Christopherson	7	18						"	"													
	Thomas & Inga Howe	8	19						No	"													
	Erick & Sarah B. Hove	9	20						No	"													
	Delmar & Bernice Rockelaw	10	21						Yes	"													
		11																					
		12																					
	Norman O. & Alice C. Dickson	13	1	120					No	"													
	" " "	14	2						"	"													
	Jacob H. Carter	15	3	Less	2 acres				Yes	"													
	Bernard & Theresa Leach	16	200 on road x 43 56' in depth along Mud Lake of 3						No	"													
	Lawrence & Honevert Larson	17	4						Yes	"													
	Robert W. & Grace M. Milbrath	18	5						No	"													
	Anna B. Larson, Lot 1 Block 4 of Lake Park	6							"	"													
	Bate B. & Ann H. Larson	19	7						"	"													
	Gertrude H. Karnes	20																					

Auditor's Plat of Lake Washburn Outlots — The Narrows

Tingstad Bros. Roosevelt Trails

Sold for Taxes	Valuations by School Districts as Equalized by Department of Taxation: District No. ..... Rate ..... Mills	District No. ..... Rate ..... Mills	District No. ..... Rate ..... Mills	District No. ..... Rate ..... Mills	District No. ..... Rate ..... Mills	Tax including State Homestead ..... Mills	State Tax on Non-Homestead 5.11 Mills	Special Taxes	Total Taxes		Paid	When Paid (Month Day Year)	Number of Receipt	March Settlement 1956	June Settlement 1956	Penalty	November Settlement 1956	Penalty	Collections to First Monday in January 1957	Penalty	Delinquent on First Monday in January 1957	Penalty	Total Delinquent Tax and Penalty	Remarks
	Dollars	Dollars	Dollars	Dollars	Dollars	$ cts.	$ cts.	$ cts.	$ cts.					$ cts.	$ cts.	$ cts.	$ cts.	$ cts.	$ cts.	$ cts.	$ cts.	$ cts.	$ cts.	
1	H 40					754			754	1	PAID IN FULL	MAY 31 1956			754									
2	H 21					396			396	2	PAID IN FULL	MAY 31 1956	7980		396									
3	100					1886	52		1938	3	PAID IN FULL	JAN 25 1956	1216	1938										
4	90					1698	46		1744	4	PAID IN FULL	APR 26 1956	5612		1744									
5	208					3922	108		4030	5	PAID IN FULL	MAY 31 1956	8056		4030									
6	75					1414	38		1452	6	PAID IN FULL	MAY 31 1956	7938		1452									
7	90					1698	46		1744	7	PAID IN FULL	MAY 31 1956	7995		1744									
8	H 66																							
	33					1866	16		1882	8	PAID IN FULL	MAY 31 1956	7996		1882									
9	124					2338	64		2402	9	PAID IN FULL	MAY 1 1956	6024		2402									
10	H 146					2754			2754	10	PAID IN FULL	MAY 31 1956	7939		2754									
11										11														
12										12														
13	10					188	06		194	13	2nd Half Paid 1st Half Paid	OCT 31 1956 MAY 31 1956	798		194		194							
14	10					188	06		194	14	2nd Half Paid 1st Half Paid	OCT 31 1956 MAY 31 1956	5748											
15	H 36					678			678	15	PAID IN FULL	MAY 31 1956	8001		678									
16	10					188	06		194	16	PAID IN FULL	APR 25 1956	5524		194									
17	H 16					302			302	17	PAID IN FULL	APR 23 1956			302									
18	10					188	06		194	18											194			
19	19					358	10		368	19	PAID IN FULL	APR 30 1956	6012		368									
20	11					205	06		214	20	PAID IN FULL	MAY 31 1956	7984		214									
	H 325 792 1115					21024	410		21434					1938	19910		194				194			

Assessment Roll and Tax List of Real Property in the Town of Crooked Lake

Cass County, Minnesota, for Taxes for the Year 1955.

Form 3C (55)

*Indicate Type of Property: R - Residential, C - Commercial, I - Industrial, U - Utility, F - Farm

	IN WHOSE NAME ASSESSED	TO WHOM TRANSFERRED	DESCRIPTION OF PROPERTY: SUBDIVISION	Sec. or Lot	Town or Block	Rng	Number of Acres of Land: Acres	100ths	No. School District	Indicate Homestead Yes or No	Indicate Agricultural Yes or No	*Indicate Type of Property	TRUE AND FULL VALUATIONS: LAND Exclusive of Structures and Improvements (Dollars)	BUILDINGS and Other Structures (Dollars)	MACHINERY Permanently Attached to Real Estate (Dollars)	TOTAL True and Full Value (Dollars)	ASSESSED VALUATIONS: RURAL: Homestead Up to $1,000 20%	RURAL: Over $4,000 and Non-Homestead 33⅓%	ALL OTHER: Homestead Up to $1,000 25%	ALL OTHER: Over $4,000 and Non-Homestead 40%	ALL OTHER: MACHINERY Permanently Attached to Real Estate 33⅓%	TOTAL ASSESSED VALUE (Dollars)	Total Assessed Value as Equalized by the Board of Review (Dollars)	FINAL EQUALIZED VALUE (Dollars)
	Pingslee Bros.		Roosevelt Trails																					
1	B.N. & Olive Yerpa				8	100			6-1	No	yes													
2	Hugh L. & Frances G. Brantenburg				9					"	"													
3																								
4																								
5	George A. Blomquist				1	13				No	"													
6	John V. & Winifred Scott				2					yes	"													
7	Norman D. & Alice S. Dodson				3					No	"													
8	" "				4					No	No													
9	" "				5					No	yes													
10	Robert Ann Baker				6					No	"													
11	Norman D. & Alice S. Dodson				7					"	"													
12	Eunice M. Grover				8					"	"													
13	"				9					"	"													
14	"				10					"	"													
15	Fernando & Theresa Leachy				11					"	"													
16	E.W. Kettiger & John E. Kirkpatrick				12					"	"													
17	Russell & Sarah K. Normand				13					"	"													
18	Julia O. Engeberg				14					"	"													
19	Gustaf K. & Julia O. Engeberg				15					"	"													
20	Clarence L. & Cecelia B. Johnson				16					"	"													

Pingslee Bros. Roosevelt Trails — Auditor's Plat of Lake Washburn Outlots — The Narrows

VALUATIONS BY SCHOOL DISTRICTS AS EQUALIZED BY DEPARTMENT OF TAXATION: District No. 6-1 Rate 11.5 Mills; District No. 11 Rate 21.2 Mills; District No. 9-1 Rate 21.2 Mills; District No. ..... Rate ..... Mills; District No. ..... Rate ..... Mills; District No. ..... Rate ..... Mills

	SOLD FOR TAXES	District 6-1 (Dollars)	District 11 (Dollars)	District 9-1 (Dollars)	District (Dollars)	District (Dollars)	District (Dollars)	Tax including State Homestead $ cts.	State Tax on Non-Homestead 5.1 Mills $ cts.	SPECIAL TAXES $ cts.	TOTAL TAXES $ cts.		PAID	WHEN PAID (Month Day Year)	Number of Receipt	March Settlement 1956 $ cts.	June Settlement 1956 $ cts.	Penalty $ cts.	November Settlement 1956 $ cts.	Penalty $ cts.	Collections to First Monday in January 1957 $ cts.	Penalty $ cts.	Delinquent on First Monday in January 1957 $ cts.	Total Delinquent Tax and Penalty $ cts.	REMARKS
1			11					208	06		214	1	PAID IN FULL	APR 24 1956	5805		214								
2			11					208	06		214	2	PAID IN FULL	MAY 31 1956	7947		214								
3												3													
4												4													
5			14					264	08		272	5	PAID IN FULL	APR 25 1956	5841		272								
6		H 246						4638			4638	6	PAID IN FULL	MAY 31 1956	7941		4638								
7			11					208	06		214	7	1st Half Paid 2nd Half Paid	OCT 31 1956 MAY 31 1956	15749 7981		214		214						
8			11					208	06		214	8	1st Half Paid 2nd Half Paid	OCT 31 1956 MAY 31 1956	15749 7981		214		214						
9				H 15-100				5468	52		5520	9	1st Half Paid 2nd Half Paid	OCT 31 1956 MAY 31 1956	15749 7981		2760		2760						
10			10					188	06		194	10	PAID IN FULL	MAY 31 1956	7941		194								
11	SOLD FOR TAXES		10					188	06		194	11	1st Half Paid 2nd Half Paid	OCT 31 1956 MAY 31 1956	15749 7981		97		97						
12			10					188	06		194	12	PAID IN FULL	MAY 31 1956											
13			10					188	06		194	13	PAID IN FULL	MAY 31 1956	7942		582								
14			10					188	06		194	14	PAID IN FULL	MAY 31 1956											
15			10					188	06		194	15	PAID IN FULL	APR 25 1956	5824		194								
16			10					188	06		194	16	PAID IN FULL	MAY 31 1956	7824		194								
17			10					188	06		194	17	PAID IN FULL	MAY 31 1956	7943		194								
18			10					188	06		194	18	PAID IN FULL	MAY 31 1956	7919		194								
19			10					188	06		194	19	PAID IN FULL	MAY 31 1956			194								
20			10					188	06		194	20	1st Half Paid 2nd Half Paid	OCT 31 1956 MAY 31 1956	15691 7985		97		97						
		H 246	H 156	H 102			TOTAL	5468									10252		3168						
			100	243				7802	160		13420														
		417	256	610				13210																	

Pingslee Bros. Lake Washburn Outlots Roosevelt Trails Chicago

Assessment Roll and Tax List of Real Property in the Town of Crooked Lake, Cass County, Minnesota, for Taxes for the Year 1955.

Form 3C (32) WILLIAMS-DUNN COMPANY, MINNEAPOLIS

*Indicate Type of Property: R - Residential, C - Commercial, I - Industrial, U - Utility, F - Farm

	IN WHOSE NAME ASSESSED	TO WHOM TRANSFERRED	DESCRIPTION OF PROPERTY: SUBDIVISION	Sec. or Lot	Town or Block	Rng.	Number of Acres of Land: Acres	100ths	No. School District	Indicate Homestead Tax as No	Indicate Equivalent Tax as No	* Indicate Type of Property	TRUE AND FULL VALUATIONS: LAND Exclusive of Structures and Improvements	BUILDINGS and Other Structures	MACHINERY Permanently Attached to Real Estate	TOTAL True and Full Value	ASSESSED VALUATIONS: RURAL: Homestead Up to $4,000 20%	RURAL: Over $4,000 and Non-Homestead 33⅓%	ALL OTHER: Homestead Up to $1,000 25%	ALL OTHER: Over $1,000 and Non-Homestead 40%	ALL OTHER: Machinery Permanently Attached to Real Estate 33⅓%	TOTAL ASSESSED VALUE	Total Assessed Value of Equalized for the Board of Review	FINAL EQUALIZED VALUE
													Dollars	Dollars	Dollars	Dollars	Dollars	Dollars	Dollars	Dollars	Dollars	Dollars	Dollars	Dollars
		Dingdale Bros.	Roosevelt Trails																					
1	Chas. E. & Carroll B. Demarch			17	13				6-1	No	Yes													
2	Chas. E. & Hazel Danielson			18						"	"													
3	" " "			19						"	"													
4	Chas. E. Danielson			20						"	"													
5	Robert N. Milbrath & Bruce M. Milbrath			21						"	"													
6	Lake Shore Improvement Co			22						No	"													
	State of Minnesota (Deed to Robert & Bruce Milbrath)			23						"	"													
8	Joseph K. & Dorothy V. Williams			24						"	"													
9	" " "			25						"	"													
10	Russell Lemon & Dorothy L. Lemon			26						"	"													
11	Clay M. & Dagny P. Holter			27						No	"													
12	Patricia K. Lemon (Deed to Clay & Dagny K. Lemon)			28						"	"													
13	" " "			29						"	"													
14	Henrietta L. Heun			30						"	"													
15	Fred W. Heun			31						"	"													
16	Fred A. & Marguerite A. Heun			32						"	"													
17	" "			33						"	"													
18	" " "			34						"	"													
19	" " "			35						"	"													
20																								

Auditor's Plat of Lake Washburn Outlots — The Narrows

Dingdale Bros. Roosevelt Trails

Cass County, Minnesota, for Taxes for the Year 1955.

	SOLD FOR TAXES	VALIDATIONS BY SCHOOL DISTRICTS AS EQUALIZED BY DEPARTMENT OF TAXATION: District No. 2-1 Rate 77 Mills	District No. ..... Rate ..... Mills	District No. ..... Rate ..... Mills	District No. ..... Rate ..... Mills	District No. ..... Rate ..... Mills	District No. ..... Rate ..... Mills	Tax including State Homestead	State Tax on Non-Homestead 2.17 Mills	SPECIAL TAXES	TOTAL TAXES		PAID	WHEN PAID Month Day Year	Number of Receipt	March Settlement 1956	June Settlement 1956	Penalty	November Settlement 1956	Penalty	Collections to First Monday in January 1957	Penalty	Delinquent on First Monday in January 1957	Total Delinquent Tax and Penalty	REMARKS
		Dollars	Dollars	Dollars	Dollars	Dollars	Dollars	$ cts.	$ cts.	$ cts.	$ cts.					$ cts.	$ cts.	$ cts.	$ cts.	$ cts.	$ cts.	$ cts.	$ cts.	$ cts.	
1		10						188	06		194	1	PAID IN FULL	FEB 8 1956	1672	194									
2		52						980	26		1006	2	2nd half Paid 1st half Paid	OCT 31 1956 MAY 31 1956			5 03		503						
3		104						1962	54		2016	3	2nd half Paid 1st half Paid	OCT 31 1956 MAY 31 1956	7944 15747		1008		1008						
4		12						226	06		232	4	2nd half Paid 1st half Paid	OCT 31 1956 MAY 31 1956			116		116						
5	SOLD FOR TAXES	62						1170	32		1202	5											1202		
6		12						226	06		232	6											232		
7		12						226	06		232	7											232		
8		11						208	06		214	8	PAID IN FULL	MAY 31 1956			214								
9		62						1170	32		1202	9	PAID IN FULL	MAY 31 1956	7945		1202								
10		62						1170	32		1202	10	PAID IN FULL	MAY 31 1956	7988		1202								
11		11						208	06		214	11	PAID IN FULL	MAY 31 1956	7948		214								
12		36						678	18		696	12	PAID IN FULL	MAY 31 1956			696								
13		11						208	06		214	13	PAID IN FULL	MAY 31 1956	7984		214								
14		11						208	06		214	14	PAID IN FULL	MAY 31 1956	7946		214								
15		12						226	06		232	15	PAID IN FULL	APR 25 1956			232								
16		12						226	06		232	16	PAID IN FULL	APR 25 1956	5939		232								
17		12						226	06		232	17	PAID IN FULL	APR 25 1956			232								
18		79						1490	40		1530	18	PAID IN FULL	APR 25 1956			1530								
19		12						226	06		232	19	PAID IN FULL	APR 25 1956			232								
20												20													
		595						11222	306		11528					194	10741		1629				1466		

Roosevelt Sos — Dingdale Bros. Lake Shores — Roosevelt Shores — Plat of Lake Washburn Outlots — Forest Heights — Roosevelt Bros.

Assessment Roll and Tax List of Real Property in the Town of Roosevelt Lake, Cass County, Minnesota, for Taxes for the Year 1955.

Form 3C'155

*Indicate Type of Property: R-Residential, C-Commercial, I-Industrial, U-Utility, F-Farm

	In Whose Name Assessed	To Whom Transferred	Description of Property: Subdivision	Sec. or Lot	Town or Block	Rng.	Number of Acres of Land: Acres	100ths	No. School District	Indicates Homestead Tax Year	Indicates Type of Property	True and Full Valuations: Land Exclusive of Structures and Improvements (Dollars)	Buildings and Other Structures (Dollars)	Machinery Permanently Attached to Real Estate (Dollars)	Total True and Full Value (Dollars)	Assessed Valuations: Rural: Homestead Up to $4,000 20% (Dollars)	Rural: Over $4,000 and Non-Homestead 33⅓% (Dollars)	All Other: Homestead Up to $4,000 25% (Dollars)	All Other: Over $4,000 and Non-Homestead 40% (Dollars)	Machinery Permanently Attached to Real Estate 33⅓% (Dollars)	Total Assessed Value (Dollars)	Total Assessed Value as Equalized by the Board of Review (Dollars)	Final Equalized Value (Dollars)
			Douglas Bros. Roosevelt Trails																				
	Robert Lee Rooter			1	26	13			1-1	No	yes												
	"			2						"	"												
	B. N. & Olive Gerpel			3						"	"												
	" "			4						"	"												
	Hugo & Frank B. Brandenburg			5						"	"												
				6																			
				7																			
	Rodney A. & Julia H. Jackson			8	1	14				yes	No												
	" " "			9	2					No	yes												
	" " "			10	3					yes	"												
	Peter Hanson																						
	Averett R. Hartford			11	4					No	yes												
	" " "			12	5					"	"												
	Peter Hanson			13	6					yes	"												
				14																			
				15																			
	Rodney A. & Julia H. Jackson			16	1	15				yes	"												
	Edgar F. & Lorene F. Schmuntzler			17	2					No	"												
	" " "			18	3					"	"												
	Christopher & Lillian Carlund			19	4					No	"												
	Margaret Mae & Ann Borkenhagen			20	5					"	"												

Auditor's Plat of Lake Washburn Outlots — The Narrows

Douglas Bros. Roosevelt Trails

	Sold for Taxes	Valuations by School Districts as Equalized by Department of Taxation: District No.	Rate Mills	District No.	Rate Mills	District No.	Rate Mills	District No.	Rate Mills	District No.	Rate Mills	Tax including State Homestead Mills	State Tax on Non-Homestead Mills	Special Taxes	Total Taxes		Paid	When Paid: Month	Day	Year	Number of Receipt	March Settlement 1956	June Settlement 1956	Penalty	November Settlement 1956	Penalty	Collections to First Monday in January 1957	Penalty	Delinquent on First Monday in January 1957	Total Delinquent Tax and Penalty	Remarks
		Dollars	Dollars	Dollars	Dollars	Dollars	Dollars	Dollars	Dollars	Dollars	Dollars	$ cts.	$ cts.	$ cts.	$ cts.							$ cts.	$ cts.	$ cts.	$ cts.	$ cts.	$ cts.	$ cts.	$ cts.	$ cts.	$ cts.	
1			68									1620	46		1706	1	PAID IN FULL	APR	24	1956	5803		1938									
2			12									226	06		232	2	PAID IN FULL	APR	24	1956												
3			12									226	06		232	3	PAID IN FULL	APR	24	1956	5805		232									
4			88									1660	46		1706	4	PAID IN FULL	APR	24	1956			1706									
5			19									358	10		368	5	PAID IN FULL	MAY	31	1956	7947		368									
6																6																
7																7																
8				H	83							1772			1772	8	PAID IN FULL	MAY	31	1956			1772									
9				H	7 80							1858	42		1900	9	PAID IN FULL	MAY	31	1956	7982		1900									
10				H	7							150			150	10	PAID IN FULL	MAY	31	1956			150									
11			8									150	04		154	11	PAID IN FULL	JAN	12	1956												
12			8									150	04		154	12	PAID IN FULL	JAN	12	1956	537	8 77										
13		H	30									536			566	13	PAID IN FULL	JAN	13	1956												
14																14																
15																15																
16		H	6									114			114	16	PAID IN FULL	May	31	1956	7982		114									
17			22									414	12		426	17	PAID IN FULL	FEB	10	1956	1883	426										
18			78									1470	40		1510	18	PAID IN FULL	FEB	10	1956		1510										
19			12									226	06		232	19	PAID IN FULL	MAY	31	1956	7949		232									
20			52									980	26		1006	20	PAID IN FULL	FEB	8	1956	1667	1006										
		H	36	H	97.753	MN	37.80																									
			394		80.477		82.05	248																								
			430		177.612		119.80								12225							3816	8412									

Roosevelt Soo — Auditor's Plat of Lake Washburn Outlots — Roosevelt Shores — Auditor's Plat of Jones Heights — Roosevelt Lake

Assessment Roll and Tax List of Real Property in the Town of Crooked Lake

Form SC (55) [illegible]

*Indicate Type of Property: R - Residential, C - Commercial, I - Industrial, U - Utility, F - Farm

IN WHOM NAME ASSESSED	TO WHOM TRANSFERRED	SUBDIVISION	Sec. or Lot	Town or Block	Rng	Number of Acres of Land: Acres	Number of Acres of Land: Hdths	Sec. School District	Indicate Homestead Yes or No	Indicate Applicability Yes or No	*Indicate Type of Property	TRUE AND FULL VALUATIONS: LAND Exclusive of Structures and Improvements	BUILDINGS and Other Structures	MACHINERY Permanently Attached to Real Estate	TOTAL True and Full Value	ASSESSED VALUATIONS: RURAL: Homestead Up to $4,000	Over $4,000 and Non-Homestead 33⅓%	ALL OTHER: Homestead Up to $1,000 25%	Over $4,000 and Non-Homestead 40%	MACHINERY Permanently Attached to Real Estate 33⅓%	TOTAL ASSESSED VALUE	Total Assessed Value as Equalized by the Board of Review	FINAL EQUALIZED VALUE
		Crystal Lake Roosevelt Trails										Dollars	Dollars	Dollars	Dollars	Dollars	Dollars	Dollars	Dollars	Dollars	Dollars	Dollars	Dollars
Henry L. & Mae De Meulenaer		1	6	15				No	yes														
Midland Nat'l Bk & Trust Co, Mpls		2						"	"														
Geo. B. & Esther J. Richards		3	8					"	"														
" "		4	9					"	"														
Emma L. Flowers & Bernice Flowers	Same		40					4	"														
Wm. J. Kault		6	11					"	"														
" "		7	12					"	"														
Niels & Mayette L. Nielsgaard		8	13					No	"														
Eli C. Martin		9	14					Yes	"														
E. C. Martin		10	15					"	"														
Geo. E. Diedrich		11	16					No	"														
John A. Lundquist & ~~Mae L. Lundquist~~		12	17					Yes	No														
" "		13	18					No	yes														
Edward H. Milham		14	19					"	"														
Victor E. Johnson		15	20					"	"														
Earl & Ellen Ohlsmer		16	21					"	No														
" "		17	22					"	"														
" "		18	23					No	"														
Frank D. & Bernice Hayden		19	24					No	Yes														
" "		20	25					"	"														

Auditor's Plat of Lake Washburn Outlots — The Narrows

Mingling Bros. Roosevelt Trails

	SOLD FOR TAXES	VALUATIONS BY SCHOOL DISTRICTS AS EQUALIZED BY DEPARTMENT OF TAXATION: District No. ..... Rate ..... Mills	District No. ..... Rate ..... Mills	District No. ..... Rate ..... Mills	District No. ..... Rate ..... Mills	District No. ..... Rate ..... Mills	District No. ..... Rate ..... Mills	Tax Including State Homestead ..... Mills	State Tax on Non-Homestead 2.1 Mills	SPECIAL TAXES	TOTAL TAXES		PAID	WHEN PAID (Month Day Year)	Number of Receipt	March Settlement 1956	June Settlement 1956	Penalty	November Settlement 1956	Penalty	Collections to First Monday in January 1957	Penalty	Delinquent on First Monday in January 1957	Total Delinquent Tax and Penalty	REMARKS
		Dollars	Dollars	Dollars	Dollars	Dollars	Dollars	$ cts.	$ cts.	$ cts.	$ cts.					$ cts.	$ cts.	$ cts.	$ cts.	$ cts.	$ cts.	$ cts.	$ cts.	$ cts.	
1		78						1338	86		1374		PAID IN FULL	JAN 20 1956	1215	1374									
2		94						2108	06		2214	2	PAID IN FULL	MAY 31 1956	7921		2214								
3		61						1150	32		1182	3											1182	1300	
4		10						188	06		194	4											194	213	
5		11						208	06		214	5	PAID IN FULL	MAY 31 1956	7942		214								
6		16						208	06		214	6	PAID IN FULL	APR 21 1956	5586		428								
7		11						208	06		214	7	PAID IN FULL	APR 21 1956											
8		11						208	06		214	8	PAID IN FULL	MAY 31 1956	7990		214								
9		H 47						886			886	9	PAID IN FULL	MAY 31 1956	7953		886								
10		H 16						340			340	10	PAID IN FULL	MAY 31 1956			340								
11		87						1640	44		1684	11	PAID IN FULL	MAY 31 1956	7992		1684								
12			H 54					1260			1260	12	PAID IN FULL	MAY 31 1956	7989		1260								
13		61						1150	32		1182	13	PAID IN FULL	MAY 31 1956			1182								
14		11						208	06		214	14	PAID IN FULL	MAY 31 1956	7952		214								
15	SOLD FOR TAXES	11						208	06		214	15											214		
16			10					214	06		220	16	PAID IN FULL	MAY 31 1956											
17			10					214	06		220	17	PAID IN FULL	MAY 31 1956	7955		42 46								
18			147					3716	90		3806	18	PAID IN FULL	MAY 31 1956											
19	SOLD FOR TAXES	11						208	06		214	19	PAID IN FULL	SEP 1 1956	13879				20 16						
20	SOLD FOR TAXES	91						1716	48		1764	20	PAID IN FULL	SEP 1 1956											
		H 65	H 54	124	NW			5404																	
		469	194	663				10072	348		15824					1204	10782		2016				1890		
		534	253	787				15476																	

Roosevelt Bdg

Crystal Beach — Roosevelt Shores

Plat of Lake Washburn Outlots — Lowell B. Ratcliff — Roosevelt Trails — Roosevelt Bdg

Recommended 384

Assessment Roll and Tax List of Real Property in the Town of Roosevelt Lake, Cass County, Minnesota, for Taxes for the Year 1955.

Form 3C (55) WILLIS-DUNN PRINTING, MINNEAPOLIS

*Indicate Type of Property: R-Residential, C-Commercial, I-Industrial, U-Utility, F-Farm

	IN WHOSE NAME ASSESSED	TO WHOM TRANSFERRED	DESCRIPTION OF PROPERTY: SUBDIVISION	Sec. or Lot	Town or Block	Rng.	Number of Acres of Land: Acres	100ths	No. School District	Indicate Homestead by H	Indicate Agricultural Tax by Ag	*Indicate Type of Property	TRUE AND FULL VALUATIONS: LAND Exclusive of Structures and Improvements	BUILDINGS and Other Structures	MACHINERY Permanently Attached to Real Estate	TOTAL True and Full Value	ASSESSED VALUATIONS: RURAL: Homestead Up to $1,000 20%	Over $1,000 and Non-Homestead 33⅓%	ALL OTHER: Homestead Up to $1,000 25%	Over $1,000 and Non-Homestead 40%	MACHINERY Permanently Attached to Real Estate 33⅓%	TOTAL ASSESSED VALUE	Total Assessed Value as Equalized by the Board of Review	FINAL EQUALIZED VALUE
							Acres	100ths					Dollars	Dollars	Dollars	Dollars	Dollars	Dollars	Dollars	Dollars	Dollars	Dollars	Dollars	Dollars
1	Security State Bank of Pine Island	Pine Island Grove	Roosevelt Trails		46	15			61	No	Yes													
2	Leonard & Martha L Richards																							
3	" " " "				27																			
4	Philip B & Pearl Lowell A Fakes				28																			
5	" " "				24					"	"													
6																								
7	Mary Ann Lyons				16					No	"													
8	John J. Young																							
9	" "				2	16																		
10	" "				3	16					"	"												
11																								
12	Lucas & Pauline Schmidt				1	17				Yes	"													
13	" "				2					"	"													
14	Robert & Myrtle L Rodenburg				3					No	"													
15	Nicholas & Myrtle Lynn Rodenburg				4					"	"													
16	" " "				5					"	"													
17	John H. & Minnie Sundquist				6					Yes	"													
18	Cecil & Eliza Chrisler				7					No	"													
19	Security State Bank of Pine Island				8					"	"													
20	Leonard & Martha L Richards																							

	SOLD FOR TAXES	VALUATIONS BY SCHOOL DISTRICTS AS EQUALIZED BY DEPARTMENT OF TAXATION: District No. / Rate ... Mills	District No. / Rate ... Mills	District No. / Rate ... Mills	District No. / Rate ... Mills	District No. / Rate ... Mills	Tax Including State Homestead ... Mills	State Tax on Non-Homestead 5.11 Mills	SPECIAL TAXES	TOTAL TAXES		PAID	WHEN PAID	Number of Receipt	March Settlement 1956	June Settlement 1956	Penalty	November Settlement 1956	Penalty	Collections to First Monday in January 1957	Penalty	Delinquent on First Monday in January 1957	Total Delinquent Tax and Penalty	REMARKS
		Dollars	Dollars	Dollars	Dollars	Dollars	Dollars	$ cts.	$ cts.	$ cts.			Month Day Year		$ cts.	$ cts.	$ cts.	$ cts.	$ cts.	$ cts.	$ cts.	$ cts.	$ cts.	
1		8					150	24		154	1	PAID IN FULL	MAY 31 1956	7954		154								
2		167					3450	86		3236	2	PAID IN FULL	MAY 31 1956			3236								
3		64					1206	34		1240	3	PAID IN FULL	MAY 31 1956	7955		1240								
4		10					188	06		194	4	PAID IN FULL	MAY 31 1956			194								
5											5													
6											6													
7		10					188	06		194	7	2nd Half Paid / 1st Half Paid	OCT 3 1956 / MAY 31 1956			97		97						
8		10					188	06		194	8	2nd Half Paid / 1st Half Paid	OCT 3 1956 / MAY 31 1956	7978 / 7473		97		97						
9		10					188	06		194	9	2nd Half Paid / 1st Half Paid	OCT 25 1956 / MAY 31 1956			97		97						
10											10													
11											11													
12		H 6					114			114	12	Balance Paid / 1st Half Paid	OCT 3 1956 / MAY 31 1956	7457 / 7956		11 78		11 78						
13		H 119					2244			2244	13	Balance Paid / 1st Half Paid	OCT 3 1956 / MAY 31 1956											
14		5					94	02		96	14	PAID IN FULL	MAY 31 1956											
15		5					94	02		96	15	PAID IN FULL	MAY 31 1956	7990		386								
16		10					188	06		194	16	PAID IN FULL	MAY 31 1956											
17		H 6					114			114	17	PAID IN FULL	MAY 31 1956	7989		114								
18		10					188	06		194	18	PAID IN FULL	MAY 31 1956	7955		194								
19		10					188	06		194	19	PAID IN FULL	MAY 31 1956	7954		194								
20											20													
		H 131 / 319 / 450					8482	170		8652						7181		1471						

Assessment Roll and Tax List of Real Property in the Town of Crooked Lake, Cass County, Minnesota, for Taxes for the Year 1955.

Form PSC (55) 50-19-54 DUPLEX, MINEAPOLIS

*Indicate Type of Property: R - Residential, C - Commercial, I - Industrial, U - Utility, F - Farm

	IN WHOSE NAME ASSESSED	TO WHOM TRANSFERRED	DESCRIPTION OF PROPERTY: SUBDIVISION	Sec. or Lot	Town or Block	Rng.	Number of Acres of Land: Acres	Hdths	No. School District	Indicate Homestead Yes or No	Indicate Agricultural Yes or No	*Indicate Type of Property	TRUE AND FULL VALUATIONS: LAND Exclusive of Structures and Improvements	BUILDINGS and Other Structures	MACHINERY Permanently Attached to Real Estate	TOTAL True and Full Value	ASSESSED VALUATIONS: RURAL: Homestead Up to $1,000 20%	Over $1,000 and Non-Homestead 33⅓%	ALL OTHER: Homestead Up to $1,000 25%	Over $1,000 and Non-Homestead 40%	MACHINERY Permanently Attached to Real Estate 33⅓%	TOTAL ASSESSED VALUE	Total Assessed Value as Equalized by the Board of Review	FINAL EQUALIZED VALUE
			Roosevelt Trails										Dollars	Dollars	Dollars	Dollars	Dollars	Dollars	Dollars	Dollars	Dollars	Dollars	Dollars	Dollars
1	Peter E. Delaquist			1	18				61	No	Yes													
2	"			2						"	"													
3	"			3						"	"													
4	Elmer H. & Louise V. Furst			4						"	"													
5	" " "			5						"	"													
6	Arthur E. & Elizabeth L. Baldwin			6						"	"													
7	" " "			7						"	"													
8	" " "			8						"	"													
9	Irene L. Rice			9						"	"													
10	~~Ludwig M. Rice~~	J. Hart Jones		10						"	"													
11	~~Ingvalt J. Barkhen~~			11						"	"													
12																								
13																								
14	Frank F. & Helen M. Gleason			1	19					"	"													
15	State of Minnesota			2						"	"													
16	Jennie L. Olmeson			3						"	"													
17																								
18																								
19	Henry Halgren			1	20					"	"													
20	" "			2						"	"													

Hall Marks

Auditor's Plat of Lake Marjorie Outlots

The Narrows

Magnus Bros. Roosevelt Trails

	SOLD FOR TAXES	VALIDATIONS BY SCHOOL DISTRICTS AS EQUALIZED BY DEPARTMENT OF TAXATION: District No. 61 Rate 7.4 Mills	District No. Rate Mills	District No. Rate Mills	District No. Rate Mills	District No. Rate Mills	Tax including State Homestead	State Tax on Non-Homestead 4.4 Mills	SPECIAL TAXES	TOTAL TAXES		PAID	WHEN PAID	Number of Receipt	March Settlement 1956	June Settlement 1956	Penalty	November Settlement 1956	Penalty	Collections to First Monday in January 1957	Penalty	Delinquent on First Monday in January 1957	Penalty	Total Delinquent Tax and Penalty	REMARKS
		Dollars	Dollars	Dollars	Dollars	Dollars	$ cts.	$ cts.	$ cts.	$ cts.			Month Day Year		$ cts.	$ cts.	$ cts.	$ cts.	$ cts.	$ cts.	$ cts.	$ cts.	$ cts.	$ cts.	
1		8					150	04		154	1	PAID IN FULL	MAY 31 1956												
2		8					150	04		154	2	PAID IN FULL	MAY 31 1956	7957		462									
3		8					150	04		154	3	PAID IN FULL	MAY 31 1956												
4		8					150	04		154	4	PAID IN FULL	APR 25 1956	5838		154									
5		43					810	22		832	5	PAID IN FULL	APR 25 1956			832									
6		54					1018	28		1046	6	PAID IN FULL	MAY 31 1956			1046									
7		8					150	04		154	7	PAID IN FULL	MAY 31 1956	7958		154									
8		8					150	04		154	8	PAID IN FULL	MAY 31 1956			154									
9	SOLD FOR TAXES	8					150	04		154	9	PAID IN FULL	MAY 31 1956	7901		308									
10	SOLD FOR TAXES	8					150	04		154	10	PAID IN FULL	MAY 31 1956												
11		8					150	04		154	11	PAID IN FULL	APR 25 1956	5827		154									
12											12														
13											13														
14		10					188	06		194	14	PAID IN FULL	APR 24 1956	5822		194									
15											15														
16		11					208	06		214	16	PAID IN FULL	MAY 31 1956	7964		214									
17											17														
18											18														
19		9					170	04		174	19	PAID IN FULL	MAY 31 1956	7960		174									
20		8					150	04		154	20	PAID IN FULL	MAY 31 1956			154									
		207					3874	106		4020						4020									

Roosevelt Shore

Roosevelt Shore

Roosevelt Lake Shore

Roosevelt Lake Shore

Plat of Lake Marjorie Outlots Amd. Outlots & Blocks

Assessment Roll and Tax List of Real Property in the Town of Crooked Lake

Cass County, Minnesota, for Taxes for the Year 1955.

Form SC 155 Revised 1954

*Indicate Type of Property: R - Residential, C - Commercial, I - Industrial, U - Utility, F - Farm

	In Whose Name Assessed	To Whom Transferred	Description of Property: Subdivision	Sec. or Lot	Town or Block	Rng.	Number of Acres of Land: Acres	100ths	School District	Indicate Homestead Tax or No	Indicate Non-Homestead Tax or No	*Indicate Type of Property	True and Full Valuations: Land Exclusive of Structures and Improvements (Dollars)	Buildings and Other Structures (Dollars)	Machinery Permanently Attached to Real Estate (Dollars)	Total True and Full Value (Dollars)	Assessed Valuations: Rural: Homestead Up to $6,000 20% (Dollars)	Rural: Over $6,000 and Non-Homestead 33⅓% (Dollars)	All Other: Homestead Up to $1,000 25% (Dollars)	All Other: Over $4,000 and Non-Homestead 40% (Dollars)	Machinery Permanently Attached to Real Estate 33⅓% (Dollars)	Total Assessed Value (Dollars)	Total Assessed Value as Equalized by the Board of Review (Dollars)	Final Equalized Value (Dollars)
			Tingelstad Bros. Roosevelt Trails																					
1	Robert M. Eutenneur & Arnold J.	Schurrell (Each 1/2 int.)		3	20				6-1	No	Yes													
2	Otto Heimann			4						"	"													
3	Louis J. Fritz & Lucile A. Fritz			5						"	"													
4	Louis J. Fritz, Arthur Schaefer & Harvey	Kulla (exchange int. 1/3 int.)		6						"	"													
5	George L. & Frances E. Bolduc			7						"	"													
6	Edward J. Kolpenowski			8						"	"													
7	Lake Shore Improvement Co.			9						"	"													
8	" " "			10						"	"													
9	~~Geo. Fairbrook~~ State of Minnesota			11						"	"													
10	Edw. L. & Carroll D. Leonard			12						"	"													
11	Frank Holster			13						"	"													
12	" "			14						"	"													
13	" "			15						"	"													
14	State of Minnesota	Glenn E. Machelke		16						"	"													
15	~~Trustee Julius Miller~~			17						"	"													
16	Donald Fritz			18						"	"													
17	Johannes Einar & Eliza A. Matson			19						"	"													
18	Marvin T. Matson			20						"	"													
19	D. H. & Lydia A. Marten			21						"	"													
20																								

Auditor's Plat of Lake Markham Outlots

Tingelstad Bros. Roosevelt Trails

Roosevelt 300

Tingelstad Bros. Roosevelt Trails

Plat of Lake Markham Outlots

Roosevelt Lake

Roosevelt Trails

Sold for Taxes	Validations by School Districts as Equalized by Department of Taxation: District No. / Rate (Mills)						Tax Including State Homestead	State Tax on Non-Homestead	Special Taxes	Total Taxes		Paid	When Paid (Month Day Year)	Number of Receipt	March Settlement 1955	June Settlement 1955	Penalty	November Settlement 1955	Penalty	Collections to Five Monday in January 1957	Penalty	Delinquent as Five Monday in January 1957	Total Delinquent Tax and Penalty	Remarks
	Dollars	Dollars	Dollars	Dollars	Dollars	Dollars	$ cts.	$ cts.	$ cts.	$ cts.					$ cts.	$ cts.	$ cts.	$ cts.	$ cts.	$ cts.	$ cts.	$ cts.	$ cts.	
1		10					188	06		194	1	PAID IN FULL	MAY 31 1956	7959		194								
2		8					150	04		154	2											154	169	
3		10					188	06		194	3	PAID IN FULL	MAY 31 1956	7962		194								
4		10					188	06		194	4	PAID IN FULL	MAY 31 1956			194								
5		10					188	06		194	5	PAID IN FULL	MAY 31 1956	7963		194								
6	SOLD FOR TAXES	44					830	22		852	6	PAID IN FULL	FEB 2 1956	691	85									
7		8					150	04		154	7	PAID IN FULL	MAY 31 1956	7957		154								
8		8					150	04		154	8	PAID IN FULL	MAY 31 1956	7975		154								
9	SOLD FOR TAXES	8					150	04		154	9	Forfeited	10-1-56											1.54 Cancel
10		8					150	04		154	10	PAID IN FULL	FEB 3 1956	672	154									
11		8					150	04		154	11	PAID IN FULL	APR 2 1 1956											
12		66					1244	34		1278	12	PAID IN FULL	APR 2 1 1956	5499		1586								
13		8					150	04		154	13	PAID IN FULL	APR 2 1 1956											
14											14													
15		8					150	04		154	15	PAID IN FULL	APR 26 1956	5611		154								
16		10					188	06		194	16	PAID IN FULL	MAY 31 1956	7976		194								
17		10					188	06		194	17	PAID IN FULL	MAY 31 1956	8000		194								
18		10					188	06		194	18	PAID IN FULL	MAY 31 1956	7966		194								
19		10					188	06		194	19	PAID IN FULL	MAY 31 1956	6643		194								
20											20													
		254					4778	136		4914					1006	3600						154		

Assessment Roll and Tax List of Real Property in the Town of Roosevelt Lake, Cass County, Minnesota, for Taxes for the Year 1955.

Form AC (55)-(Roll size 8½x14) (Small Roll)

*Indicate Type of Property: R-Residential, C-Commercial, I-Industrial, U-Utility, F-Farm

	IN WHOSE NAME ASSESSED	TO WHOM TRANSFERRED	DESCRIPTION OF PROPERTY: SUBDIVISION	Sec. or Lot	Town or Block	Rng	Number of Acres of Land: Acres	100ths	No. School District	Indicate Homestead by Yes or No	Indicate Agricultural by Yes or No	*Indicate Type of Property	TRUE AND FULL VALUATIONS: LAND Exclusive of Structures and Improvements	BUILDINGS and Other Structures	MACHINERY Permanently Attached to Real Estate	TOTAL True and Full Value	ASSESSED VALUATIONS: RURAL: Homestead Up to $1,000 20%	RURAL: Over $1,000 and Non-Homestead 33⅓%	ALL OTHER: Homestead Up to $1,000 25%	ALL OTHER: Over $1,000 and Non-Homestead 40%	MACHINERY Permanently Attached to Real Estate 33⅓%	TOTAL ASSESSED VALUE	Total Assessed Value as Equalized by the Board of Review	FINAL EQUALIZED VALUE
													Dollars	Dollars	Dollars	Dollars	Dollars	Dollars	Dollars	Dollars	Dollars	Dollars	Dollars	Dollars
		Dang Lake Res.	Roosevelt Trails																					
1	Gilbert Anson & Gwenhilda Anson			22	20				C-1	No	yes													
2	" " " "			23						"	"													
3	Jeanne L. Arnesson			24						"	"													
4	" "			25						"	"													
5	Walter Melvin Schumann			26						"	"													
6	" " " "			27						No	"													
7	St. Melvin & Lois L. Schumann			28																				
8	Dorothy M. & Russell Sewell			29						yes	"													
9	" " " "			30						"	"													
10	" " " "			31						"	"													
11	Ida Russin			32						No	"													
12	Herbert H. & Pearl S. Upson			33						"	"													
13	Pine Ridge Lands Co			34						"	"													
14	Harry H. & Alma S. Yoke			35						"	"													
15	" " "			36						"	"													
16	" " "			37						"	"													
17	Jessie Hoots			38						"	"													
18	Bearskidge Land Co.			39						"	"													
19	Lee H. Osgood & Beulah L. Osgood			40						"	"													
20	Ernest Dunham			41						"	"													

Magnine Bros.
Roosevelt Trails

Auditor's Plat of
Lake Washburn Outlots

The Narrows

Cass County, Minnesota, for Taxes for the Year 1955.

VALUATIONS BY SCHOOL DISTRICTS AS EQUALIZED BY DEPARTMENT OF TAXATION

	SOLD FOR TAXES	District No. 1 Rate ___ Mills: Dollars	District No. 1 Rate ___ Mills: Dollars	District No. ___ Rate ___ Mills: Dollars	District No. ___ Rate ___ Mills: Dollars	District No. ___ Rate ___ Mills: Dollars	District No. ___ Rate ___ Mills: Dollars	Tax including State Homestead ___ Mills: $ cts.	State Tax on Non-Homestead 41.11 Mills: $ cts.	SPECIAL TAXES: $ cts.	TOTAL TAXES: $ cts.		PAID	WHEN PAID: Month Day Year	Number of Receipt	March Settlement 1956: $ cts.	June Settlement 1956: $ cts.	Penalty: $ cts.	November Settlement 1956: $ cts.	Penalty: $ cts.	Collections in First Monday in January 1957: $ cts.	Penalty: $ cts.	Delinquent as First Monday in January 1957: $ cts.	Total Delinquent Tax and Penalty: $ cts.	REMARKS
1			10					188	06		194	1	PAID IN FULL	MAY 11 1956	6899		194									
2			10					188	06		194	2	PAID IN FULL	MAY 11 1956			194									
3			10					188	06		194	3	PAID IN FULL	MAY 31 1956	7964		194									
4			10					188	06		194	4	PAID IN FULL	MAY 31 1956			194									
5			10					188	06		194	5	PAID IN FULL	MAY 31 1956	7869		194									
6			54					1018	28		1046	6	PAID IN FULL	MAY 31 1956			1046									
7												7														
8		H	6					114			114	8	PAID IN FULL	MAY 31 1956			114									
9		H	6					114			114	9	PAID IN FULL	MAY 31 1956	7946		114									
10		H	40					754			754	10	PAID IN FULL	MAY 31 1956			754									
11			10					188	06		194	11	PAID IN FULL	MAY 31 1956	7967		194									
12			10					188	06		194	12	PAID IN FULL	APR 10 1956	5468		194									
13	REVERTED		10					188	06		194	13												194		
14			10					188	06		194	14	PAID IN FULL	MAY 31 1956			194									
15			10					188	06		194	15	PAID IN FULL	MAY 31 1956	7970		194									
16			60					1132	32		1164	16	PAID IN FULL	MAY 31 1956			1164									
17			10					188	06		194	17	PAID IN FULL	APR 25 1956	5460		194									
18	SOLD FOR TAXES		8					150	04		154	18												154		
19			9					170	04		174	19	PAID IN FULL	MAY 31 1956	7971		174									
20			26					490	14		504	20	PAID IN FULL	MAY 31 1956	7111		504									
		H	52					6010	148		6158						5810							348		
			367																							
			319																							

Roosevelt Lake

Roosevelt Trails

Magnine Bros.

District A of Auditor's Plat of Lake Washburn Outlots

Roosevelt Lake Heights

Roosevelt Lake Heights

Assessment Roll and Tax List of Real Property in the Town of Brooklyn Lakes

Indicate Type of Property: R-Residential, C-Commercial, I-Industrial, U-Utility, F-Farm

	In whose name assessed	To whom transferred	Description of property: Subdivision	Sec. or Lot	Town or Block	Rng	Number of Acres or Lots: Acres	Hds.	No. School District	Indicate Homestead Tax or No	Indicate Farm Land Tax or No	Indicate Type of Property	True and Full Valuations: Land Exclusive of Structures and Improvements	Buildings and Other Structures	Machinery Permanently Attached to Real Estate	Total True and Full Value	Assessed Valuations: Rural: Homestead Up to $4,000 20%	Rural: Over $4,000 and Non-Homestead 33⅓%	All Other: Homestead Up to $1,000 25%	All Other: Over $4,000 and Non-Homestead 40%	Machinery Permanently Attached to Real Estate 33⅓%	Total Assessed Value	Total Assessed Value as Equalized by the Board of Review	Final Equalized Value
		Tingline Bros.	Roosevelt Trails										Dollars	Dollars	Dollars	Dollars	Dollars	Dollars	Dollars	Dollars	Dollars	Dollars	Dollars	Dollars
1	George C. Kissick			72	20				16-1															
2	George W. Cutter			73			70	40																
3	" "			74			"	"																
4	Mathew J. & Lotta Burton Eyskick			75			"	"																
5	Louise M. Dowell			76			"	"																
6	Doline A. Gran			77			"	"																
7	Lillian Case			78			"	"																
8	Blanche Lucille & Edwood Harold Erickson			79			"	"																
9																								
10																								
11	Samuel St. Markell, Jr.			1	21		120	40																
12	Samuel St. & Jane T. Markell, Jr.			2			"	"																
13																								
14																								
15	Stanley P. & Lucinda Sebastian			1	22		140	240																
16	Alfon ~~Carlson~~ Olson			2			"	"																
17	Lake Shore Improvement Co.			3			"	"																
18	" " "			4			"	"																
19	" " "			5			"	"																
20																								

Auditor's Plat of Lake Washburn Outlots — The Narrows

Tingline Bros. Roosevelt Trails

	Sold for Taxes	Valuations by School Districts as Equalized by Department of Taxation: District No. 1 Rate 14 Mills	District No. 2	District No.	District No.	District No.	District No.	Tax Including State Homestead	State Tax on Non-Homestead 5.14 Mills	Special Taxes	Total Taxes		Paid	When Paid (Month Day Year)	Number of Receipt	March Settlement 1956	June Settlement 1956	Penalty	November Settlement 1956	Penalty	Collections to Five Months in January 1957	Penalty	Delinquent on Five Months in January 1957	Total Delinquent Tax and Penalty	Remarks
		Dollars	Dollars	Dollars	Dollars	Dollars	Dollars	$ cts.	$ cts.	$ cts.	$ cts.					$ cts.	$ cts.	$ cts.	$ cts.	$ cts.	$ cts.	$ cts.	$ cts.	$ cts.	
1			8					150	04		154	1	PAID IN FULL	JAN 18 1956	117	154									
2			8					150	04		154	2	PAID IN FULL	MAY 31 1956	7968		154								
3			8					150	04		154	3	PAID IN FULL	MAY 31 1956			154								
4			8					150	04		154	4												154	169
5			38					716	20		736	5	PAID IN FULL	APR 19 1956	5464		736								
6	SOLD FOR TAXES		8					150	04		154	6												154	
7			8					150	04		154	7	PAID IN FULL	MAY 31 1956	8002		154								
8			8					150	04		154	8	PAID IN FULL	APR 24 1956	5869		154								
9												9													
10												10													
11			5					44	02		46	11	2nd Half Paid	OCT 31 1956			48		48						
12			5					44	02		46	12	1st Half Paid / 2nd Half Paid	MAY 31 1956 / MAY 31 1956	7927 / 15749		48		48						
13												13													
14												14													
15	SOLD FOR TAXES		10					188	06		194	15												194	
16			8					150	04		154	16	PAID IN FULL	APR 24 1956	5861		154								
17			8					150	04		154	17	PAID IN FULL	MAY 31 1956	7972		154								
18			8					150	04		154	18	PAID IN FULL	MAY 31 1956			154								
19			8					150	04		154	19	PAID IN FULL	MAY 31 1956	7941		154								
20												20													
			146					2742	74		2816					154	2816		96					562	

Roosevelt Lake — Tingline Bros. Plat of Lake Washburn Outlots — Roosevelt Lake — Roosevelt Shores

Assessment Roll and Tax List of Real Property in the Town of Crooked Lake

Form 3C (35) (Revised—Date Constant, Minneapolis)

*Indicate Type of Property: R - Residential, C - Commercial, I - Industrial, U - Utility, F - Farm

	In Whose Name Assessed	To Whom Transferred	Description of Property: Subdivision	Sec. or Lot	Town or Block	Range	Number of Acres: Acres	Number of Acres: Hdths	Acc. School District	Indicate Homestead by Yes or No	Indicate Agricultural Land by Yes or No	* Indicate Type of Property	True and Full Valuations: Land Exclusive of Structures and Improvements (Dollars)	Buildings and Other Structures (Dollars)	Machinery Permanently Attached to Real Estate (Dollars)	Total True and Full Value (Dollars)	Assessed Valuations: Rural: Homestead Up to $4,000 20%	Rural: Over $4,000 and Non-Homestead 33⅓%	All Other: Homestead Up to $3,000 25%	All Other: Over $4,000 and Non-Homestead 40%	Machinery Permanently Attached to Real Estate 33⅓% (Dollars)	Total Assessed Value (Dollars)	Total Assessed Value as Equalized by the Board of Review (Dollars)	Final Equalized Value (Dollars)
		Tingdale Park	Roosevelt Trails																					
1	Samuel D. & Janet D. Markell Jr.			6					1	No														
2	" " "			7																				
3	Lake Shore Improv. Co.			8																				
4	Chas. Dick			9																				
5	Richard Louis Stabler			10																				
6	Paul & Helen Muggenaue			11																				
7	Frederick C. Linton			12																				
8	" "			13																				
9	Samuel D. & Janet D. Markell Jr.			14																				
10	" "			15																				
11																								
12	Reuben A. & Raymond E. Eschborn			1	23					No														
13	Henry & Thomas M. Blackburn			2																				
14	George R. & Esther L. Koren			3																				
15	Orland L. Austin			4																				
16	"			5																				
17	State of Minnesota			6																				
18	State of Minnesota			7																				
19	James L. Crimson			8																				
20																								

	Sold for Taxes	Valuations by School Districts as Equalized by Department of Taxation: District No. 1 Rate 51 Mills	District No. ... Rate ... Mills	District No. ... Rate ... Mills	District No. ... Rate ... Mills	District No. ... Rate ... Mills	Tax Including State Tax on Non-Homestead 51 Mills ($ cts.)	State Tax on Non-Homestead ($ cts.)	Special Taxes ($ cts.)	Total Taxes ($ cts.)		Paid	When Paid (Month Day Year)	Number of Receipt	March Settlement 1956 ($ cts.)	June Settlement 1956 ($ cts.)	Penalty ($ cts.)	November Settlement 1956 ($ cts.)	Penalty ($ cts.)	Collections to First Monday in January 1957 ($ cts.)	Penalty ($ cts.)	Delinquent on First Monday in January 1957 ($ cts.)	Total Delinquent Tax and Penalty ($ cts.)	Remarks
1		8					150 04			154	1	Balance Paid Pure Paid	OCT 3 1 1956 MAY 3 1 1956											
2		8					150 04			154	2	Balance Paid Pure Paid	OCT 3 1 1956 MAY 3 1 1956	7427		286		286						
3		8					150 04			154	3	Balance Paid Pure Paid	OCT 3 1 1956 MAY 3 1 1956	15749										
4		8					150 04			154	4	PAID IN FULL	APR 1 9 1956	6454		154								
5	SOLD ON TAXES	8					150 04			154	5											154		
6		8					150 04			154	6	PAID IN FULL	FEB 1 0 1956	1852	154									
7		75					1414 38			1452	7	PAID IN FULL	MAY 3 1 1956	7473		1452								
8		8					150 04			154	8	PAID IN FULL	MAY 3 1 1956			154								
9		8					150 04			154	9	Balance Paid Pure Paid	OCT 3 1 1956 MAY 3 1 1956	7727		77		77						
10		8					150 04			154	10	Balance Paid Pure Paid	OCT 3 1 1956 MAY 3 1 1956	15749		77		77						
11											11													
12		10					188 06			194	12	PAID IN FULL	MAY 3 1 1956	8003		194								
13		10					188 06			194	13	PAID IN FULL	APR 1 9 1956	5470		194								
14		10					188 06			194	14	PAID IN FULL	APR 2 1 1956	5805		194								
15		10					188 06			194	15	PAID IN FULL	APR 2 5 1956	5834		194								
16		10					188 06			194	16	PAID IN FULL	APR 2 5 1956			194								
17											17													
18											18													
19	SOLD ON TAXES	10					188 06			194	19											194		
20											20													
		207					3842 110			4002					154	3065		4335				348		

Assessment Roll and Tax List of Real Property in the Town of Crooked Lake

Cass County, Minnesota, for Taxes for the Year 1955.

Form SC (55) [illegible]

*Indicate Type of Property: R-Residential, C-Commercial, I-Industrial, U-Utility, F-Farm

	IN WHOSE NAME ASSESSED	TO WHOM TRANSFERRED	DESCRIPTION OF PROPERTY: SUBDIVISION	Sec. or Lot	Town or Blk.	Number of Acres of Land: Acres	10ths	No. School District	Indicate Homestead by Yes or No	Indicate Agricultural Tax by Yes or No	* Indicate Type of Property	TRUE AND FULL VALUATIONS: LAND Exclusive of Structures and Improvements	BUILDINGS and Other Structures	MACHINERY Permanently Attached to Real Estate	TOTAL True and Full Value	ASSESSED VALUATIONS: RURAL: Homestead Up to $4,000	RURAL: Over $4,000 and Non-Homestead	ALL OTHER: Homestead Up to $5,200	ALL OTHER: Over $4,000 and Non-Homestead	MACHINERY Permanently Attached to Real Estate	TOTAL ASSESSED VALUE	Total Assessed Value as Equalized by the Board of Review	FINAL EQUALIZED VALUE
			Dollars									Dollars	Dollars	Dollars	Dollars	Dollars	Dollars	Dollars	Dollars	Dollars	Dollars	Dollars	Dollars
			Crooked Lake Roosevelt Trails																				
1	Richard W. & Raymond C. Blackburn			1	24			61	No	yes													
2	Harry H. & Hannah M. Blackburn			2				"	"	"													
3	George K. & Esther L. Larson			3				"	"	"													
4	Oscar L. Austin			4				"	"	"													
5	" "			5				"	"	"													
6	Herbert M. & Minnie Schauer			6				"	No	"													
7	" "			7				"	"	"													
8	Jennie L. Anderson			8				"	"	"													
9	" "			9				"	"	"													
10																							
11	State of Minnesota		Outlot A		25			"	No	"													
12	Barney & Bessie Date			4	25			"	"	"													
13	" " "			2				"	"	"													
14	" " "			3				"	"	"													
15	" " "			4				"	"	"													
16	" " "			5				"	"	"													
17	" " "			6				"	"	"													
18	" " "			7				"	"	"													
19	" " "			8				"	"	"													
20	" " "			9				"	"	"													

	SOLD FOR TAXES	VALUATIONS BY SCHOOL DISTRICTS AS EQUALIZED BY DEPARTMENT OF TAXATION: District No. ___ Rate ___ Mills	District No. 1 Rate 1.1 Mills	District No. ___ Rate ___ Mills	District No. 1 Rate 1.1 Mills	District No. ___ Rate ___ Mills	District No. ___ Rate ___ Mills	Tax Including State Homestead ___ Mills	State Tax on Non-Homestead 5.1 Mills	SPECIAL TAXES	TOTAL TAXES		PAID	WHEN PAID Month	Day	Year	Number of Receipt	March Settlement 1956	June Settlement 1956	Penalty	November Settlement 1956	Penalty	Collections to First Monday in January 1957	Penalty	Delinquent to First Monday in January 1957	Total Delinquent Tax and Penalty	REMARKS
		Dollars						$ cts.	$ cts.	$ cts.	$ cts.							$ cts.	$ cts.	$ cts.	$ cts.	$ cts.	$ cts.	$ cts.	$ cts.	$ cts.	
1			63					11.88	32		12.20	1	PAID IN FULL	MAY	31	1956	8003		12.20								
2			84					15.84	44		16.28	2	PAID IN FULL	APR	19	1956	5470		16.28								
3			15					2.82	08		2.90	3	PAID IN FULL	APR	21	1956	5505		2.90								
4			62					11.70	32		12.02	4	PAID IN FULL	APR	25	1956	5838		12.02								
5			12					2.26	06		2.32	5	PAID IN FULL	APR	25	1956			2.32								
6			8					1.50	04		1.54	6	PAID IN FULL	MAY	31	1956	7974		3.08								
7			8					1.50	04		1.54	7	PAID IN FULL	MAY	31	1956											
8	PAID FOR TAXES		8					1.50	04		1.54	8													1.54	R	1.69
9	BOULTON		8					1.50	04		1.54	9													1.54	R	1.69
10												10															
11												11															
12				H	6			1.28			1.28	12	2nd Half Paid	OCT	24	1956											
13				H	6			1.28			1.28	13	1st Half Paid	MAY	31	1956											
14				H	6			1.28			1.28	14	2nd Half Paid	OCT	24	1956											
15				H	6			1.28			1.28	15	1st Half Paid	MAY	31	1956	4384										
16				H	6			1.28			1.28	16	2nd Half Paid	OCT	24	1956											
				H	19			3.45			3.45		1st Half Paid	MAY	31	1956	7994		36.76		36.76						
17	Abstr #6722			H	36			4.68			4.68	17	2nd Half Paid	OCT	24	1956											
				N	232								1st Half Paid	MAY	31	1956											
18					55			21.30	28		21.58	18	2nd Half Paid	OCT	24	1956											
													1st Half Paid	MAY	31	1956											
19				H	5			1.06			1.06	19	2nd Half Paid	OCT	24	1956											
													1st Half Paid	MAY	31	1956											
20				H	5			1.06			1.06	20	2nd Half Paid	OCT	24	1956											
				N	308	30	12	77.53					1st Half Paid	MAY	31	1956											
		268			55	323		50.50	66		129.26								85.54		36.76				2.08		
					363	631		126.00																			

Roosevelt Soo

Thomas F. Dickens
Thomas F. Dickens

Outlot A of Addition to Lake Lawsons Plat of Lake Washington Heights Roosevelt Soo Heights

4.26 Located.

The Narrows

Anthony's Plat of Lake Washington Outlots

Virginia Park
Roosevelt Trails

Assessment Roll and Tax List of Real Property in the Town of Crooked Lake

*Indicate Type of Property: R - Residential, C - Commercial, I - Industrial, U - Utility, F - Farm

Form 3C (53)—MILLS-DATA CORPORATION, MINNEAPOLIS

	IN WHOSE NAME ASSESSED	TO WHOM TRANSFERRED	DESCRIPTION OF PROPERTY: SUBDIVISION	Sec. or Lot	Town or Block	Rng	Number of Acres of Land: Acres	Tenths	No. School District	Indicate Homestead Yes or No	Indicate Split Assessment Yes or No	*Indicate Type of Property	TRUE AND FULL VALUATIONS: LAND Exclusive of Structures and Improvements	BUILDINGS and Other Structures	MACHINERY Permanently Attached to Real Estate	TOTAL True and Full Value	ASSESSED VALUATIONS: RURAL: Homestead Up to $4,000 20%	RURAL: Over $4,000 and Non-Homestead 33⅓%	ALL OTHER: Homestead Up to $4,000 25%	ALL OTHER: Over $4,000 and Non-Homestead 40%	MACHINERY Permanently Attached to Real Estate 33⅓%	TOTAL ASSESSED VALUE	Total Assessed Value as Equalized by the Board of Review	FINAL EQUALIZED VALUE
													Dollars	Dollars	Dollars	Dollars	Dollars	Dollars	Dollars	Dollars	Dollars	Dollars	Dollars	Dollars
1	Wm. & Florence H. Olson		Iowana Heights (Sec 5, Twp. 33-131-26)	1					6-1	No	No													
2	Frank G. Swartz ½, R.S. Riddell ½			2																				
3	J. & Christine H. Chastek			3																				
4	Earl D. Miller & Alphonse C. Keeh		From S.W. cor. running E. 100' N. 100' to wood, thence W. to S.W. cor.	3 & 4																				
5	Alphonse C. Keeh		Balance of 3 & 4																					
6	Orell Tilney			5																				
7	Albert A. & Gertrude Littlefield			6																				
8	Peter & Rose Mischke			7																				
9	Harry M. & Donald Littlefield			8																				
10	Robert L. Morgan			9																				
11	Russell H. Hyatt			10																				
12	Robert & Elizabeth D. Morgan			11																				
13	" " "			12																				
14	" " "			13																				
15	R.S. Riddell & F.G. Swartz		E 122½' of Outlot A																					
16	William & Florence A. Olson		Outlot A less E 122½' & less 19' on N. & less Hwy.																					
17	Lena Meinke		Outlot B less Hwy.																					
18	Roy & Alfred Retzer		Outlot C less 30' on N. & less Hwy.																					
19																								
20																								

	SOLD FOR TAXES	VALUATIONS BY SCHOOL DISTRICTS AS EQUALIZED BY DEPARTMENT OF TAXATION: District No. 1 Dollars	District No. 2 Dollars	District No. 3 Dollars	District No. 4 Dollars	District No. 5 Dollars	District No. 6 Dollars	Tax including State Homestead	State Tax on Non-Homestead 5.17 Mills	SPECIAL TAXES	TOTAL TAXES	PAID	WHEN PAID Month Day Year	Number of Receipt	March Settlement 1956	June Settlement 1956	Penalty	November Settlement 1956	Penalty	Collections to Five Monday in January 1957	Penalty	Delinquent on First Monday in January 1957	Total Delinquent Tax and Penalty	REMARKS
								$ cts.	$ cts.	$ cts.	$ cts.				$ cts.	$ cts.	$ cts.	$ cts.	$ cts.	$ cts.	$ cts.	$ cts.	$ cts.	
1					10			214	06		220	2nd Half Paid	OCT 31 1956	15764		110		110						
2					183			3908	94		4002	2nd Half Paid	MAY 31 1956	8006		4002								
3					153			3268	80		3348	PAID IN FULL	MAY 31 1956	8004		3348								
4					12			256	06		262	PAID IN FULL	APR 26 1956	5610		262								
5					W 84			1794			1794	PAID IN FULL	MAY 31 1956	8009		1794								
6					13			278	06		284	PAID IN FULL	MAY 31 1956	8011		284								
7					36			768	18		786	PAID IN FULL	MAY 31 1956	8008		786								
8					96			2050	50		2100	PAID IN FULL	JUL 6 1956	0529				2100	42					
9					13			278	06		284	PAID IN FULL	MAY 31 1956	8007		284								
10					55			1174	28		1202	PAID IN FULL	MAY 31 1956	8010		1202								
11					13			278	06		284	PAID IN FULL	APR 21 1956	5502		284								
12					13			278	06		284	PAID IN FULL	MAY 31 1956			284								
13					13			278	06		284	PAID IN FULL	MAY 31 1956	8010		284								
14					13			278	06		284	PAID IN FULL	MAY 31 1956			284								
15			44					830	22		852	PAID IN FULL	MAY 31 1956	8003		852								
16			244					4602	226		4828	2nd Half Paid	OCT 31 1956	15764				2364						
													MAY 31 1956	8006										
17			195					3678	100		3778	PAID IN FULL	JUL 6 1956	0529				3778	76					
18			28					528	14		542	PAID IN FULL	SEP 1 4 1956	6690				542						
19																								
20																								
			511		H 84	84	7.12	15100	260		15360					16424		8894						
					~~23361~~	~~1484~~		~~8638~~																
					707	1210		24738																

Assessment Roll and Tax List of Real Property in the Town of Crooked Lake, Cass County, Minnesota, for Taxes for the Year 1955.

Form 3C (353) Revised 1955 Department, Minnesota

*Indicate Type of Property: R - Residential, C - Commercial, I - Industrial, U - Utility, F - Farm

	IN WHOSE NAME ASSESSED	TO WHOM TRANSFERRED	DESCRIPTION OF PROPERTY: SUBDIVISION	Sec. or Lot	Town or Block	Reg	Number of Acres of Land: Acres	Miles	No. School District	Indicate Homestead Yes or No	Indicate Agricultural Yes or No	* Indicate Type of Property	TRUE AND FULL VALUATIONS: LAND Exclusive of Structures and Improvements	BUILDINGS and Other Structures	MACHINERY Permanently Attached to Real Estate	TOTAL True and Full Value	ASSESSED VALUATIONS: RURAL: Homestead Up to $1,000 20%	Over $1,000 and Non-Homestead 33⅓%	ALL OTHER: Homestead Up to $1,000 25%	Over $1,000 and Non-Homestead 40%	MACHINERY Permanently Attached to Real Estate 33⅓%	TOTAL ASSESSED VALUE	Total Assessed Value as Equalized by the Board of Review	FINAL EQUALIZED VALUE
				Dollars	Dollars	Dollars	Dollars	Dollars					Dollars	Dollars	Dollars	Dollars	Dollars	Dollars	Dollars	Dollars	Dollars	Dollars	Dollars	Dollars
1	H. C. Shelton		Roosevelt Lake Heights (All Lot 2 - Sec. 14-134-26)	1					61	Nope														
2	Walter S. Hanson			2						"	"													
3	" "			3						"	"													
4	" "			4						"	"													
5	" "			5																				
6	Earl H. Nolan + William Nugent			6						No	"													
7	" " " "			7						"	"													
8	H. G. + Mahala Fowler			8						"	"													
9	Lynn + Helen R. Hanson			9						"	"													
10	" " "			10						"	"													
11	" " "			11						No	"													
12	" " "			12						"	"													
13	" " "			13						"	"													
14	" " "			14						"	"													
15	" " "			15						"	"													
16	" " "			16						"	"													
17	" " "			17						No	"													
18	" " "			18						"	"													
19	" " "			19						"	"													
20	" " "			20						"	"													

Auditor's Plat of Lake Washburn Outlots — The Narrows

Magnolia Park — Roosevelt Trails

Iowana Heights

Roosevelt Lake Heights

	VALUATIONS BY SCHOOL DISTRICTS AS EQUALIZED BY DEPARTMENT OF TAXATION: District No. 61 Rate 31.1 Mills	District No. ..... Rate ..... Mills	District No. ..... Rate ..... Mills	District No. ..... Rate ..... Mills	District No. ..... Rate ..... Mills	District No. ..... Rate ..... Mills	Tax Including State Homestead	State Tax on Non-Homestead 2.1 Mills	SPECIAL TAXES	TOTAL TAXES	PAID	WHEN PAID: Month Day Year	Number of Receipt	March Settlement 1955	June Settlement 1956	Penalty	November Settlement 1956	Penalty	Collections to First Monday in January 1957	Penalty	Delinquent on First Monday in January 1957	Penalty	Total Delinquent Tax and Penalty	REMARKS
	Dollars	Dollars	Dollars	Dollars	Dollars	Dollars	$ cts.	$ cts.	$ cts.	$ cts.				$ cts.	$ cts.	$ cts.	$ cts.	$ cts.	$ cts.	$ cts.	$ cts.	$ cts.	$ cts.	
1	13						246	06		252	PAID IN FULL	MAY 31 1956	9132		252									
2	13						246	06		252	PAID IN FULL	MAY 31 1956			252									
3	13						246	06		252	PAID IN FULL	MAY 31 1956	8012		252									
4	13						246	06		252	PAID IN FULL	MAY 31 1956			252									
5	96						1810	50		1860	PAID IN FULL	MAY 31 1956			1860									
6	113						2130	58		2188	PAID IN FULL	APR 27 1956	5767		2516									
7	17						320	08		328	PAID IN FULL	APR 27 1956												
8	80						1568	42		1550	PAID IN FULL	APR 20 1956	5477		1550									
9	11						208	06		214	2nd Half Paid 1st Half Paid	OCT 31 1956 MAY 31 1956												
10	10						188	06		194	2nd Half Paid 1st Half Paid	OCT 31 1956 MAY 31 1956												
11	11						208	06		214	2nd Half Paid 1st Half Paid	OCT 31 1956 MAY 31 1956												
12	11						208	06		214	2nd Half Paid 1st Half Paid	OCT 31 1956 MAY 31 1956												
13	11						208	06		214	2nd Half Paid 1st Half Paid	OCT 31 1956 MAY 31 1956	15752											
14	11						208	06		214	2nd Half Paid 1st Half Paid	OCT 31 1956 MAY 31 1956	9129		2077		2077							
15	94						1772	48		1820	2nd Half Paid 1st Half Paid	OCT 31 1956 MAY 31 1956												
16	11						208	06		214	2nd Half Paid 1st Half Paid	OCT 31 1956 MAY 31 1956												
17	11						208	06		214	2nd Half Paid 1st Half Paid	OCT 31 1956 MAY 31 1956												
18	11						208	06		214	2nd Half Paid 1st Half Paid	OCT 31 1956 MAY 31 1956												
19	11						208	06		214	2nd Half Paid 1st Half Paid	OCT 31 1956 MAY 31 1956												
20	11						208	06		214	2nd Half Paid 1st Half Paid	OCT 31 1956 MAY 31 1956												
	572						10772	296		11068					9911		2077							

Roosevelt Sec. 14 — Roosevelt Sec. 13 — Outlots A of Auditor's Plat of Lake Washburn — Outlots A of Auditor's Plat of Lake Washburn — Sec. 23 — Sec. 24 — Lake Lawsonia

Assessment Roll and Tax List of Real Property in the Town of Crooked Lake, Cass County, Minnesota, for Taxes for the Year 1955.

Form 3C (35) 50,000—5-54 (Form 1-3)

*Indicate Type of Property: R - Residential, C - Commercial, I - Industrial, U - Utility, F - Farm

	IN WHOM NAME ASSESSED	TO WHOM TRANSFERED		DESCRIPTION OF PROPERTY: SUBDIVISION	Sec. or Lot	Town or Block	Rng.	Number of Acres of Land: Acres	10ths	No. School District	Indicate Homestead Tax as Ss	Indicate Agricultural Tax as Ss	*Indicate Type of Property	TRUE AND FULL VALUATIONS: LAND Exclusive of Structures and Improvements	BUILDINGS and Other Structures	MACHINERY Permanently Attached to Real Estate	TOTAL True and Full Value	ASSESSED VALUATIONS: RURAL: Homestead Up to $4,000 20%	Over $4,000 and Non-Homestead 33⅓%	ALL OTHER: Homestead Up to $4,000 25%	Over $4,000 and Non-Homestead 40%	MACHINERY Permanently Attached to Real Estate 33⅓%	TOTAL ASSESSED VALUE	Total Assessed Value as Equalized by the Board of Review	FINAL EQUALIZED VALUE
								Acres	10ths					Dollars	Dollars	Dollars	Dollars	Dollars	Dollars	Dollars	Dollars	Dollars	Dollars	Dollars	Dollars
1	Lauritz C. & Helene R. Hanson			Roosevelt Lake Heights	21					R-1	No	Res													
2	Wolfgang F. & Anna Pamuska				22						"	"													
3	Wolfgang F. Pamuska				23						"	"													
4	Wolfgang F. & Anna Pamuska				24						"	"													
5	" " "				25						"	"													
6	Robert C. Jungwirth & "				26						No	"													
7	~~Gerald C. Jungwirth~~	JungWIRTH			27						"	"													
8	~~Donald Dean Letcher~~				28						"	"													
9	~~Raymond F. Morgan~~				29						"	"													
10																									
11	Lauritz C. & Helene R. Hanson			Sly of Lot 1							No	"													
12	" " "			N½ " " 1							"	"													
13																									
14																									
15																									
16																									
17																									
18																									
19																									
20																									

Auditor's Plat of Lake Washburn Outlots — The Narrows

Roosevelt Lake Heights — Iowana Heights — Tiegelman Bros. Roosevelt Trails

	SOLD FOR TAXES	VALUATIONS BY SCHOOL DISTRICTS AS EQUALIZED BY DEPARTMENT OF TAXATION: District No. 2 Rate 24.5 Mills	District No. Rate Mills	District No. Rate Mills	District No. Rate Mills	District No. Rate Mills	Tax including State Homestead	State Tax on Non-Homestead 5.4 Mills	SPECIAL TAXES	TOTAL TAXES		PAID	WHEN PAID Month Day Year	Number of Receipt	March Settlement 1956	June Settlement 1956	Penalty	November Settlement 1956	Penalty	Collections to First Monday in January 1957	Penalty	Delinquent on First Monday in January 1957	Penalty	Total Delinquent Tax and Penalty	REMARKS
		Dollars	Dollars	Dollars	Dollars	Dollars	Dollars	$ cts.	$ cts.	$ cts.					$ cts.	$ cts.	$ cts.	$ cts.	$ cts.	$ cts.	$ cts.	$ cts.	$ cts.	$ cts.	
1			11					208	06	214	1	2nd Half Paid	OCT 31 1956	15752		107		107							
2			11					208	06	214	2	2nd Half Paid / 1st Half Paid	MAY 31 1956	9129											
3			90					1648	46	1744	3	2nd Half Paid / 1st Half, Paid	MAY 31 1956	15753											
4			11					208	06	214	4	2nd Half Paid / 1st Half Paid	MAY 31 1956	8018		1280		1280							
5			10					188	06	194	5	2nd Half Paid / 1st Half Paid	MAY 31 1956												
6			10					188	06	194	6	2nd Half Paid / 1st Half Paid	MAY 31 1956												
7			61					1150	32	1182	7	PAID IN FULL	2nd Half 1956	9008	1182										
8			11					208	06	214	8	PAID IN FULL	MAY 31 1956	9030		214									
9			61					1150	32	1182	9	PAID IN FULL	MAY 31 1956	8015		1182									
10											10														
11			10					188	06	194	11	2nd Half Paid / 1st Half Paid	OCT 31 1956 / MAY 31 1956	9129		194		194							
12			10					188	06	194	12	2nd Half Paid / 1st Half Paid	OCT 31 1956 / MAY 31 1956	15752											
13											13														
14											14														
15											15														
16											16														
17											17														
18											18														
19											19														
20											20														
			296					5582	158	5740					1182	2777		1581							

Roosevelt Soo — Roosevelt Shores — Outlot A of Auditor's Plat of Lake Wash. Outlots Addition — Lake Lawsonia

Assessment Roll and Tax List of Real Property in the Town of Crooked Lake

Form 50(155) [illegible]

* Indicate Type of Property: R - Residential, C - Commercial, I - Industrial, U - Utility, F - Farm

	IN WHOSE NAME ASSESSED	TO WHOM TRANSFERRED	DESCRIPTION OF PROPERTY: SUBDIVISION	Sec. or Lot	Town or Block	Rng.	Number of Acres of Land: Acres	100ths	No. School District	Indicates Improvement on Land	Indicates Agricultural Land	* Indicates Type of Property	TRUE AND FULL VALUATIONS: LAND Exclusive of Structures and Improvements	BUILDINGS and Other Structures	MACHINERY Permanently Attached to Real Estate	TOTAL True and Full Value	ASSESSED VALUATIONS: RURAL: Homestead Up to $1,000 20%	RURAL: Over $4,000 and Non-Homestead 33⅓%	ALL OTHER: Homestead Up to $1,000 25%	ALL OTHER: Over $4,000 and Non-Homestead 40%	MACHINERY Permanently Attached to Real Estate 33⅓%	TOTAL ASSESSED VALUE	Total Assessed Value as Equalized by the Board of Review	FINAL EQUALIZED VALUE
							Acres	100ths					Dollars	Dollars	Dollars	Dollars	Dollars	Dollars	Dollars	Dollars	Dollars	Dollars	Dollars	Dollars
			Roosevelt Soo (Lot 2 except N 440' Sec 27-134-26)																					
1	Barlow Realty Co.			1	1	Res Hgh			1	70	yes													
2	"			2	"	"																		
3	John & Myrna Lysetts 1/2			3	"	"																		
4	" "			4	"	"																		
5	" "			5	"	"																		
6	" " "			6	"	"																		
7	Ralph O. & Agnes E. Blunk			7	"	"																		
8	Adam & Dahlquist			8	"	"																		
9	" "			9	"	"																		
10	" "			10	"	"																		
11	" "			11	"	"																		
12	" "			12	"	"																		
13	" "			13	"	"																		
14	Miriam Lysetts			1	2	"																		
15	" "			2	"	"																		
16	State of Minnesota			1	3	"																		
17	Hallman & Hemps Accounts	State of Minnesota		2	"	"				70	"													
18	State of Minnesota			3	"	1																		
19	State of Minnesota			4	"	"																		
20	State of Minnesota			5	"	"																		

Roosevelt Soo | The Narrows | Auditor's Plat of Lake Washburn Outlots | Roosevelt Trails | Iowana Heights | Roosevelt Lake Heights | Tingelmo Bros. Roosevelt Shores | Outlot A of Auditor's Plat of Lake Wash. Outlots Addition | Thomas E. Lake Roosevelt Shores | Lake Lawrence Point

	SOLD FOR TAXES	VALUATIONS BY SCHOOL DISTRICTS AS EQUALIZED BY DEPARTMENT OF TAXATION: District No. ..... Rate ..... Mills	District No. 261 Rate 77.5 Mills	District No. ..... Rate ..... Mills	District No. ..... Rate ..... Mills	District No. ..... Rate ..... Mills	District No. ..... Rate ..... Mills	Tax Including State Homestead ..... Mills	State Tax on Non-Homestead 54.1 Mills	SPECIAL TAXES	TOTAL (TAXES)		PAID	WHEN PAID Month Day Year	Number of Receipt	March Settlement 1956	June Settlement 1956	Penalty	November Settlement 1956	Penalty	Collections to First Monday in January 1957	Penalty	Delinquent as First Monday in January 1957	Total Delinquent Tax and Penalty	REMARKS
		Dollars	Dollars	Dollars	Dollars	Dollars	Dollars	$ cts.	$ cts.	$ cts.	$ cts.					$ cts.	$ cts.	$ cts.	$ cts.	$ cts.	$ cts.	$ cts.	$ cts.	$ cts.	
1			15					282	08		290	1	PAID IN FULL	MAY 31 1956			290							
2			15					282	08		290	2	PAID IN FULL	MAY 31 1956	11279		290							
3			15					282	08		290	3	PAID IN FULL	MAY 31 1956										
4			15					282	08		290	4	PAID IN FULL	MAY 31 1956	8017		1160							
5			15					282	08		290	5	PAID IN FULL	MAY 31 1956										
6			15					282	08		290	6	PAID IN FULL	MAY 31 1956										
7			30					566	16		582	7	PAID IN FULL	APR 25 1956	5822		582							
8			25					472	12		484	8	PAID IN FULL	FEB 8 1956		484								
9			20					378	10		388	9	PAID IN FULL	FEB 8 1956		388								
10			20					378	10		388	10	PAID IN FULL	FEB 8 1956	7613	388								
11			20					378	10		388	11	PAID IN FULL	FEB 8 1956		388								
12			20					378	10		388	12	PAID IN FULL	FEB 8 1956		388								
13			15					282	08		290	13	PAID IN FULL	FEB 8 1956		290								
14			15					282	08		290	14	PAID IN FULL	MAY 31 1956	8018		580							
15			15					282	08		290	15	PAID IN FULL	MAY 31 1956										
16												16												
17	SOLD FOR TAXES		15					282	08		290	17	Forfeited	10-1-56										2.90 Tax
18												18												
19												19												
20												20												
			285					5370	148		5518					2326	2902							

Assessment Roll and Tax List of Real Property in the Town of Crooked Lake, Cass County, Minnesota, for Taxes for the Year 1955.

*Indicate Type of Property: R - Residential, C - Commercial, I - Industrial, U - Utility, F - Farm

Form 5C(155) BUSINESS FORMS COMPANY, MINNEAPOLIS

	IN WHOSE NAME ASSESSED	TO WHOM TRANSFERRED	DESCRIPTION OF PROPERTY: SUBDIVISION	Sec. or Lot	Town or Block	Rng	Number of Acres of Land: Acres	Tenths	No. School District	Indicate Homestead by Yes or No	Indicate Agricultural by Yes or No	* Indicate Type of Property	TRUE AND FULL VALUATIONS: LAND Exclusive of Structures and Improvements	BUILDINGS and Other Structures	MACHINERY Permanently Attached to Real Estate	TOTAL True and Full Value	ASSESSED VALUATIONS: RURAL: Homestead Up to $4,000 20%	RURAL: Over $4,000 and Non-Homestead 33⅓%	ALL OTHER: Homestead Up to $3,000 25%	ALL OTHER: Over $4,000 and Non-Homestead 40%	MACHINERY Permanently Attached to Real Estate 33⅓%	TOTAL ASSESSED VALUE	Total Assessed Value as Equalized by the Board of Review	FINAL EQUALIZED VALUE
			Roosevelt Soo										Dollars	Dollars	Dollars	Dollars	Dollars	Dollars	Dollars	Dollars	Dollars	Dollars	Dollars	Dollars
1	State of Minnesota			6	3		Lee Hy.	61																
2	State of Minnesota	(Contr. to Kenneth B. Tarr)		7	"	"	"			no			9	new assessment									3	
3	State of Minnesota	" "		8	"	"	"						9	"									3	
4	State of Minnesota	" "		9	"	"	1						9	"									3	
5	State of Minnesota	" "		10	"	"							9	"									3	
6	State of Minnesota	" "		11	"	"							9										3	
7	State of Minnesota	" "		12	"	"							9	"									3	
8	State of Minnesota	" "		13	"	"							9	"									3	
9	State of Minnesota	" "		14	"	"							9	"									3	
10	State of Minnesota	" "		15	"	"							9	"									3	
11	State of Minnesota	" "		16	"	"							9	"									3	
12																								
13																								
14																								
15																								
16																								
17																								
18																								
19																								
20																								

Cass County, Minnesota, for Taxes for the Year 1955.

	SOLD FOR TAXES	VALUATIONS BY SCHOOL DISTRICTS AS EQUALIZED BY DEPARTMENT OF TAXATION: District No. ..... Rate ..... Mills	District No. C.L. Rate 4.1 Mills	District No. ..... Rate ..... Mills	District No. ..... Rate ..... Mills	District No. ..... Rate ..... Mills	District No. ..... Rate ..... Mills	Tax including State Homestead ..... Mills	State Tax on Non-Homestead ..... Mills	SPECIAL TAXES	TOTAL TAXES		PAID	WHEN PAID	Number of Receipt	March Settlement 1956	June Settlement 1956	Penalty	November Settlement 1956	Penalty	Collections to First Monday in January 1957	Penalty	Delinquent on First Monday in January 1957	Total Delinquent Tax and Penalty	REMARKS
		Dollars	Dollars	Dollars	Dollars	Dollars	Dollars	$ cts.	$ cts.	$ cts.	$ cts.		Month Day Year			$ cts.	$ cts.	$ cts.	$ cts.	$ cts.	$ cts.	$ cts.	$ cts.	$ cts.	
1												1													
2		3						56			56	2	PAID IN FULL	MAY 31 1956											
3		3						56			56	3	PAID IN FULL	MAY 31 1956											
4		3						56			56	4	PAID IN FULL	MAY 31 1956											
5		3						56			56	5	PAID IN FULL	MAY 31 1956											
6		3						56			56	6	PAID IN FULL	MAY 31 1956	8016		56								
7		3						56			56	7	PAID IN FULL	MAY 31 1956											
8		3						56			56	8	PAID IN FULL	MAY 31 1956											
9		3						56			56	9	PAID IN FULL	MAY 31 1956											
10		3						56			56	10	PAID IN FULL	MAY 31 1956											
11		3						56			56	11	PAID IN FULL	MAY 31 1956											
12												12													
13												13													
14												14													
15												15													
16												16													
17												17													
18												18													
19												19													
20												20													
		30						560			560						560								

Assessment Roll and Tax List of Real Property in the Town of Roosevelt Lake, Cass County, Minnesota, for Taxes for the Year 1955.

Form SC (55) MUST BE TYPED, MIMEOGRAPHED, MULTIGRAPHED

* Indicate Type of Property: R - Residential, C - Commercial, I - Industrial, U - Utility, F - Farm

	IN WHOSE NAME ASSESSED	TO WHOM TRANSFERRED	DESCRIPTION OF PROPERTY: SUBDIVISION	Sec. or Lot	Town. or Block	Rng.	Number of Acres of Land: Acres	Fr.	Indicate Reassessed Tax No.	Indicate Exclusion Tax No.	* Indicate Type Property	Fm. School District	TRUE AND FULL VALUATIONS: LAND Exclusive of Structures and Improvements	BUILDINGS and Other Structures	MACHINERY Permanently Attached to Real Estate	TOTAL True and Full Value	ASSESSED VALUATIONS: RURAL Homestead Up to $1,000 20%	RURAL Over $1,000 and Non-Homestead 33⅓%	ALL OTHER Homestead Up to $1,000 25%	ALL OTHER Over $1,000 and Non-Homestead 40%	MACHINERY Permanently Attached to Real Estate 33⅓%	TOTAL ASSESSED VALUE	Total Assessed Value as Equalized by the Board of Review	FINAL EQUALIZED VALUE
													Dollars	Dollars	Dollars	Dollars	Dollars	Dollars	Dollars	Dollars	Dollars	Dollars	Dollars	Dollars
		Douglas Grimes	Lake Roosevelt Shores (E½ of S½ of Lot 45, & E½ of S½ of Lot 44 - Sec 23-139-26 Less)																					
1	Fannie H. Wenzson			1						No		1												
2	"			2						"		"												
3	Carl M. Carlson	Carl & Carlson & Frances Stokes		3						"		"												
4	Bear Ridge Park Co.			4						"		"												
5	Harold C. & Grace M. Stokes			5						Yes		"												
6	" " "			6						"		"												
7	" " "			7						"		"												
8	" " "			8						"		"												
9	Fred J. Rupprecht & Myrette K. Rupprecht			9						No		"												
10	" " "			10						"		"												
11	Amil Stenson			11						Yes		"												
12	" "			12						"		"												
13	Sidney J. & Frances C. Orr			13						No		"												
14	Geo. H. & Marcella V. Tessmer			14						"		"												
15	Fannie L. Dagnes & Frank Burlock			15						"		"												
16	" " " "			16						"		"												
17	Mark C. & Loretta M. Anderson			17						"		"												
18	Bear Ridge Land Company			18						"		"												
19	" " " "			19						"		"												
20	" " " "			20						"		"												

Cass County, Minnesota, for Taxes for the Year 1955.

	SOLD FOR TAXES	VALUATIONS BY SCHOOL DISTRICTS AS EQUALIZED BY DEPARTMENT OF TAXATION: District No. ..... Rate ..... Mills	District No. ..... Rate ..... Mills	District No. ..... Rate ..... Mills	District No. ..... Rate ..... Mills	District No. ..... Rate ..... Mills	Tax including State Homestead ..... Mills	State Tax on Non-Homestead 5.4 Mills	SPECIAL TAXES	TOTAL TAXES		PAID	WHEN PAID Month Day Year	Number of Receipt	March Settlement 1956	June Settlement 1956	Penalty	November Settlement 1956	Penalty	Collections to First Monday in January 1957	Penalty	Delinquent on First Monday in January 1957	Total Delinquent Tax and Penalty	REMARKS
		Dollars	Dollars	Dollars	Dollars	Dollars	$ cts.	$ cts.	$ cts.	$ cts.					$ cts.	$ cts.	$ cts.	$ cts.	$ cts.	$ cts.	$ cts.	$ cts.	$ cts.	
1		10					188	06		194	1	PAID IN FULL	MAY 31 1956	7464		194								
2		20					188	06		194	2	PAID IN FULL	MAY 31 1956			194								
3		35					660	18		678	3	PAID IN FULL	SEP 12 1956	13758				678	16					
4		35					660	18		678	4	PAID IN FULL	MAY 31 1956	8064		678								
5		H 6					114			114	5											114	125	
6		H 26					410			410	6	2nd Half Paid 1st Half Paid	OCT 31 1956 MAY 31 1956			205		205						
7		H 139					2622			2622	7	2nd Half Paid 1st Half Paid 2nd Half Paid	OCT 31 1956 MAY 31 1956 OCT 31 1956	7804 15643		1311		1311						
8		H 6					114			114	8	1st Half Paid	MAY 31 1956			57		57						
9		20					188	06		194	9	PAID IN FULL	MAY 31 1956	8071		194								
10		10					188	06		194	10	PAID IN FULL	MAY 31 1956			194								
11		H 11					208			208	11	PAID IN FULL	MAY 31 1956	8067		208								
12		H 7					132			132	12	PAID IN FULL	MAY 31 1956			132								
13		57					1074	30		1104	13	PAID IN FULL	MAY 31 1956	9033		1104								
14		62					1170	32		1202	14	PAID IN FULL	MAY 30 1956	8955		1202								
15		45					848	24		872	15	PAID IN FULL	APR 3 1956			872								
16		10					188	06		194	16	PAID IN FULL	APR 8 1956	7767		194								
17	SOLD FOR TAXES	37					698	18		716	17											716		
18		11					208	06		214	18	PAID IN FULL	MAY 31 1956			214								
19		10					188	06		194	19	PAID IN FULL	MAY 31 1956	8020		194								
20		10					188	06		194	20	PAID IN FULL	MAY 31 1956			194								
		H 195 352 547					4034	148		10502						7381		2121				830		

Assessment Roll and Tax List of Real Property in the Town of Crookston

Form 3C (35) MUST BE PRESERVED PERMANENTLY

*Indicate Type of Property: R - Residential, C - Commercial, I - Industrial, U - Utility, F - Farm

	IN WHOSE NAME ASSESSED	TO WHOM TRANSFERRED	DESCRIPTION OF PROPERTY: SUBDIVISION	Sec. or Lot	Town or Block	Rng.	Number of Acres of Land: Acres	10ths	No. School District	Indicate Improved Land	Indicate Applicable Land Type No.	*Indicate Type of Property	TRUE AND FULL VALUATIONS: LAND Exclusive of Structures or Improvements	BUILDINGS and Other Structures	MACHINERY Permanently Attached to Real Estate	TOTAL True and Full Value	ASSESSED VALUATIONS: RURAL: Homestead Up to $1,000 20%	RURAL: Over $1,000 and Non-Homestead 33⅓%	ALL OTHER: Homestead Up to $1,000 25%	ALL OTHER: Over $1,000 and Non-Homestead 40%	MACHINERY Permanently Attached to Real Estate 33⅓%	TOTAL ASSESSED VALUE	Total Assessed Value as Equalized by the Board of Review	FINAL EQUALIZED VALUE
			Dingdale Beach Lots Roosevelt Shores										Dollars	Dollars	Dollars	Dollars	Dollars	Dollars	Dollars	Dollars	Dollars	Dollars	Dollars	Dollars
1	Bear Ridge Land Co			20					47	Ds														
2	Lorne & Wanda Grousseau			22					"	"														
3	Clemens M & Mary Hilgeman			23					"	"														
4	" " "			24					"	"														
5	Anne C & Chesy Sandberg			25					"	"														
6	" " "			26					"	"														
7	" " "			27					"	"														
8	" " "			28					"	"														
9	Albert E & Agnes L Harper			29					"	"														
10	" " "			30					"	"														
11	Jennie & Charles Emma Bruce			31					"	"														
12	" " "			32					"	"														
13	" " "			33					"	"														
14	Ralph & Ruth Hoadley			34					"	"														
15	Raymond & Rosalinda Fillion			35					"	"														
16	" " "			36					"	"														
17	David & Grace Duffy			37					"	"														
18	Adam Odam			38					"	"														
19	Charles R Sypes			39					"	"														
20	" " "			40					"	"														

Cass County, Minnesota, for Taxes for the Year 1955.

	SOLD FOR TAXES	VALIDATIONS BY SCHOOL DISTRICTS AS EQUALIZED BY DEPARTMENT OF TAXATION: District No. Rate Mills	District No. Rate Mills	District No. Rate Mills	District No. Rate Mills	District No. Rate Mills	Tax including State Homestead	State Tax on Non-Homestead	SPECIAL TAXES	TOTAL TAXES		PAID	WHEN PAID (Month Day Year)	Number of Receipt	March Settlement 1956	June Settlement 1956	Penalty	November Settlement 1956	Penalty	Collections to Five Months in January 1957	Penalty	Delinquent on First Monday in January 1957	Total Delinquent Tax and Penalty	REMARKS
		Dollars	Dollars	Dollars	Dollars	Dollars	$ cts.	$ cts.	$ cts.	$ cts.					$ cts.	$ cts.	$ cts.	$ cts.	$ cts.	$ cts.	$ cts.	$ cts.	$ cts.	
1		10					188	06		194	1	PAID IN FULL	MAY 31 1956	8020		194								
2		10					188	06		194	2	PAID IN FULL	MAY 31 1956	8021		194								
3		45					846	24		870	3	PAID IN FULL	FEB 29 1956	5222	870									
4		10					188	06		194	4	PAID IN FULL	FEB 29 1956		194									
5		10					188	06		194	5	PAID IN FULL	MAR 16 1956			194								
6		12					226	06		232	6	PAID IN FULL	MAR 16 1956	5147		232								
7		68					1282	36		1318	7	PAID IN FULL	MAR 16 1956			1318								
8		11					208	06		214	8	PAID IN FULL	MAR 16 1956			214								
9		11					208	06		214	9	PAID IN FULL	MAY 31 1956	78 75		214								one collected 1.50
10		54					1016	28		1046	10	PAID IN FULL	MAY 31 1956			1046								
11		H 7					132			132	11											~~432~~		PRDR# 25789
12		H 6					114			114	12											~~114~~		
13		H 127					2206			2206	13											~~2206~~		
14		11					208	06		214	14	PAID IN FULL	JAN 24 1956											
15		11					208	06		214	15	PAID IN FULL	JAN 24 1956	264	250									
16		11					208	06		214	16	PAID IN FULL	JAN 24 1956											
17		11					208	06		214	17	PAID IN FULL	JAN 24 1956											
18		11					208	06		214	18	PAID IN FULL	APR 24 1956	5801		214								
19		11					208	06		214	19	PAID IN FULL	APR 21 1956	5600		214								
20		36					678	18		696	20	PAID IN FULL	APR 23 1956	5500		696								
		H 130													1922	4780						2452		
		343					8420	184		8604														
		473																						

Assessment Roll and Tax List of Real Property in the Town of Crooked Lake, Cass County, Minnesota, for Taxes for the Year 1955.

*Indicate Type of Property: R - Residential, C - Commercial, I - Industrial, U - Utility, F - Farm

IN WHOSE NAME ASSESSED	TO WHOM TRANSFERRED	DESCRIPTION OF PROPERTY: SUBDIVISION	Sec. or Lot	Town or Block	Rng.	Number of Acres of Land: Acres	100ths	No. School District	Indicate Homestead Yes or No	Indicate Agricultural Yes or No	*Indicate Type of Property	TRUE AND FULL VALUATIONS: LAND Exclusive of Structures and Improvements	BUILDINGS and Other Structures	MACHINERY Permanently Attached to Real Estate	TOTAL True and Full Value	ASSESSED VALUATIONS: RURAL: Homestead Up to $4,000 20%	RURAL: Over $4,000 and Non-Homestead 33⅓%	ALL OTHER: Homestead Up to $4,000 25%	ALL OTHER: Over $4,000 and Non-Homestead 40%	MACHINERY Permanently Attached to Real Estate 33⅓%	TOTAL ASSESSED VALUE	Total Assessed Value as Equalized by the Board of Review	FINAL EQUALIZED VALUE
		Twigdale Bros. Lake																					
Charles L. Biggers		Roosevelt Shores	1			41		6	10	14													
" "			2			42			"	"													
" "			3			43			"	"													
Victor Hart Ingvald & Della Grace Ingvald			4			44			"	"													
" "			5			45			"	"													
Donald A. & Mildred L. Jacquemin			6			46			"	"	R												
Albert C. & Ruth E. Lange			7			47			"	"													
" "			8			48			"	"													
Ella Lommen			9			49			3	"													
Bear Ridge Land Co.			10			50			"	"	R												
Esther L. Nelson			11			51			"	"													
" "			12			52			"	"													
" "			13			53			"	"													
" "			14			54			"	"													
Bear Ridge Land Co.			15			55			"	"													
Ella Lommen			16			56			"	"	R												
Albert C. & Ruth E. Lange			17			57			"	"													
" "			18			58			"	"													
Donald A. & Mildred L. Jacquemin			19			59			"	"													
Victor Hart Ingvald & Della Grace Ingvald			20			60			"	"													

SOLD FOR TAXES	VALUATIONS BY SCHOOL DISTRICTS AS EQUALIZED BY DEPARTMENT OF TAXATION: District No. ..... Rate ..... Mills	District No. 1 Rate 54.5 Mills	District No. ..... Rate ..... Mills	District No. ..... Rate ..... Mills	District No. ..... Rate ..... Mills	District No. ..... Rate ..... Mills	Tax Including State Homestead	State Tax on Non-Homestead 4.4 Mills	SPECIAL TAXES	TOTAL TAXES		PAID	WHEN PAID Month Day Year	Number of Receipt	March Settlement 1956	June Settlement 1956	Penalty	November Settlement 1956	Penalty	Collections to First Monday in January 1957	Penalty	Delinquent on First Monday in January 1957	Total Delinquent Tax and Penalty	REMARKS
	Dollars	Dollars	Dollars	Dollars	Dollars	Dollars	$ cts.	$ cts.	$ cts.	$ cts.					$ cts.	$ cts.	$ cts.	$ cts.	$ cts.	$ cts.	$ cts.	$ cts.	$ cts.	
		11					208	06		214	1	PAID IN FULL	APR 25 1956	5500		214								
		11					208	06		214	2	PAID IN FULL	APR 25 1956	5600		214								
		11					208	06		214	3	PAID IN FULL	APR 25 1956	5600		214								
		44					830	22		852	4	PAID IN FULL	APR 25 1956	5527		852								
		11					208	06		214	5	PAID IN FULL	APR 25 1956			214								
SOLD FOR TAXES		27					510	14		524	6											524		
		11					208	06		214	7	PAID IN FULL	MAY 31 1956	8064		214								
		11					208	06		214	8	PAID IN FULL	MAY 31 1956			214								
	H 88						1660			1660	9	PAID IN FULL	MAY 31 1956	8062		1660								
		11					208	06		214	10	PAID IN FULL	MAY 31 1956	7975		214								
		11					208	06		214	11	PAID IN FULL	APR 25 1956			214								
		58					1094	30		1124	12	PAID IN FULL	APR 25 1956	5844		1124								
		10					188	06		194	13	PAID IN FULL	APR 25 1956			194								
		10					188	06		194	14	PAID IN FULL	APR 25 1956			194								
		10					188	06		194	15	PAID IN FULL	MAY 31 1956	7975		194								
		10					188	06		194	16	PAID IN FULL	MAY 31 1956	8062		194								
		10					188	06		194	17	PAID IN FULL	MAY 31 1956	8064		194								
		10					188	06		194	18	PAID IN FULL	MAY 31 1956			194								
PAID FOR TAXES		10					188	06		194	19											194		
		9					170	04		174	20	PAID IN FULL	APR 25 1956	5527		174						~~174~~		
	H 88	296					7284	160		7404						6616						718		
		384																						

Form 8C
*Indicate Type of Property: R-Residential, C-Commercial, I-Industrial, U-Utility, F-Farm

Tingdale Bros Lake Roosevelt Shores

Line	In Whose Name Assessed	To Whom Transferred	Subdivision	Sec. or Lot	Town or Block	Rng	Number of Acres of Land (Acres / 100ths)	No. School District	Indicate Homestead Yes or No	Indicate Agricultural Yes or No	Indicate Type of Property	Land Exclusive of Structures and Improvements (Dollars)	Buildings and Other Structures (Dollars)	Machinery Permanently Attached to Real Estate (Dollars)	Total True and Full Value (Dollars)	Rural Homestead Up to $1,000 20%	Rural Over $1,000 and Non-Homestead 33⅓%	All Other Homestead Up to $1,000 25%	All Other Over $1,000 and Non-Homestead 40%	Machinery Permanently Attached to Real Estate 33⅓%	Total Assessed Value	Total Assessed Value as Equalized by the Board of Review	Final Equalized Value
1	Nida Hart Roym[illegible] & Delia Grace Roy[illegible]			61				61	No	yes													
2	Charles E. Eggers			62					"	"													
3	" "			63					"	"													
4	" "			64					"	"													
5	" "			65					"	"													
6	" "			66					No	"													
7	State of Minnesota / David & Grace DeKatz			67																			
8	Leonard P. & Cecelia A. Gillen			68					No	"													
9	Leonard P & Cecelia A Gillen			69					"	"													
10	" " "			70					"	"													
11	Clyde & Ruth Housley			71					"	"													
12	C Jensen Burns & Jennie Burns			72					"	"													
13	" " " "			73					"	"													
14	" " "			74					"	"													
15	Alfred F. & Agnes A. Karpe			75					"	"													
16	" " "			76					"	"													
17	Arne & Elsy Lundberg			77					"	"													
18	" " "			78					"	"													
19	" " "			79					"	"													
20	" " "			80					"	"													

Line	Sold for Taxes	District No. 61 Rate [illegible] Mills (Dollars)	Tax including State Homestead ($ cts.)	State Tax on Non-Homestead 4.17 Mills ($ cts.)	Special Taxes	Total Taxes ($ cts.)	Paid	When Paid (Month Day Year)	Number of Receipt	March Settlement 1956	June Settlement 1956	Penalty	November Settlement 1956	Penalty	Collections to First Monday in January 1957	Penalty	Delinquent on First Monday in January 1957	Total Delinquent Tax and Penalty	Remarks
1		9	1 70	04		1 74	PAID IN FULL	APR 25 1956	5827		1 74								
2		9	1 70	04		1 74	PAID IN FULL	APR 21 1956											
3		9	1 70	04		1 74	PAID IN FULL	APR 21 1956	5560		8 70								
4		9	1 70	04		1 74	PAID IN FULL	APR 21 1956											
5		9	1 70	04		1 74	PAID IN FULL	APR 21 1956											
6		9	1 70	04		1 74	PAID IN FULL	APR 21 1956											
7																			
8		9	1 70	04		1 74	PAID IN FULL	JAN 24 1956											
9		9	1 70	04		1 74	PAID IN FULL	JAN 24 1956	264	6 96									
10		9	1 70	04		1 74	PAID IN FULL	JAN 24 1956											
11		9	1 70	04		1 74	PAID IN FULL	JAN 24 1956											
12		9	1 70	04		1 74											~~1 74~~		Pd DR# 28789
13		9	1 70	04		1 74											~~1 74~~		
14		9	1 70	04		1 74											~~1 74~~		
15		9	1 70	04		1 74	PAID IN FULL	MAY 31 1956	7825		1 74								
16		9	1 70	04		1 74	PAID IN FULL	MAY 31 1956			1 74								
17		9	1 70	04		1 74	PAID IN FULL	MAR 16 1956			1 74								
18		8	1 50	04		1 54	PAID IN FULL	MAR 16 1956	5147		1 54								
19		9	1 70	04		1 74	PAID IN FULL	MAR 16 1956			1 74								
20		9	1 70	04		1 74	PAID IN FULL	MAR 16 1956			1 74								
		170	32 10	76		32 86				6 96	20 68						5 22		

Roosevelt Lake Heights
Iowana Heights
Tingdale Bros. Roosevelt Trails
Auditor's Plat of Lake Washburn Outlots
Tingdale Bros. Lake Roosevelt Shores
The Narrows
Roosevelt Shores
Washburn Pines
Smoky Hollow
Sunset Beach on Roosevelt Lake
Outlot A of Auditor's Plat Of Lake Wash. Outlots
Washburn Outside Lake Addition
Tingdale Bros. Lake Lawrence Point

Assessment Roll and Tax List of Real Property in the Town of Crooked Lake — Cass County, Minnesota, for Taxes for the Year 1955.

*Indicate Type of Property: R-Residential, C-Commercial, I-Industrial, U-Utility, F-Farm

Form 5C (55)

Tingdale Bros. Lake — Roosevelt Shores

Line	In Whose Name Assessed	Sec. or Lot	School District	Homestead Yes or No	Agricultural Yes or No	Valuation District No. 67 (Dollars)	Tax Including State Homestead	State Tax on Non-Homestead 5.1 Mills	Total Taxes	Line	Paid	When Paid	Number of Receipt	March Settlement 1956	June Settlement 1956	November Settlement 1956
1	Clemens M. + Mary Hageman	81	C-L	No	Yes	9	1.70	.04	1.74	1	PAID IN FULL	FEB 29 1956	5022	1.74		
2	" " "	82		"	"	9	1.70	.04	1.74	2	PAID IN FULL	FEB 29 1956		1.74		
3	Leo F. + Wanda H. Brosseau	83		"	"	9	1.70	.04	1.74	3	PAID IN FULL	MAY 31 1956	8021		1.74	
4	Bear Ridge Land Co	84		"	"	9	1.70	.04	1.74	4	PAID IN FULL	MAY 31 1956			1.74	
5	" " " "	85		"	"	9	1.70	.04	1.74	5	PAID IN FULL	MAY 31 1956			1.74	
6	" " " "	86		"	"	9	1.70	.04	1.74	6	PAID IN FULL	MAY 31 1956	8020		1.74	
7	" " " "	87		"	"	9	1.70	.04	1.74	7	PAID IN FULL	MAY 31 1956			1.74	
8	State of Minnesota	88								8						
9	Jannie L + Frank Fishback (Jennie ... Gagner struck out)	89		No	"	9	1.70	.04	1.74	9	PAID IN FULL	APR 5 1956	4762		1.74	
10	" " " " "	90		"	"	9	1.70	.04	1.74	10	PAID IN FULL	APR 5 1956			1.74	
11	Geo. H + Marcella V. Tessmer	91		"	"	9	1.70	.04	1.74	11	PAID IN FULL	MAY 31 1956	8055		1.74	
12	Sidney J + Frances E. Orr	92		"	"	9	1.70	.04	1.74	12	PAID IN FULL	MAY 31 1956	9033		1.74	
13	Arvil Peterson	93		Yes	"	H 5	.94		.94	13	PAID IN FULL	MAY 31 1956	8069		.94	
14	" "	94		"	"	H 5	.94		.94	14	PAID IN FULL	MAY 31 1956			.94	
15	Fred J Ruppert + Myrtle Ruppert	95		No	"	8	1.50	.04	1.54	15	PAID IN FULL	MAY 31 1956	8071		1.54	
16	" " " "	96		"	"	8	1.50	.04	1.54	16	PAID IN FULL	MAY 31 1956			1.54	
17	Harold C + Grace M. Ehlers	97		Yes	"	H 5	.94		.94	17	2nd Half Paid / 1st Half Paid	OCT 3 1956 / MAY 31 1956				
18	" " "	98		"	"	H 5	.94		.94	18	2nd Half Paid / 1st Half Paid	OCT 3 1956 / MAY 31 1956	7851		1.88	1.88
19	" " "	99		"	"	H 5	.94		.94	19	2nd Half Paid / 1st Half Paid	OCT 3 1956 / MAY 31 1956	15643			
20	" " "	100		"	"	H 5	.94		.94	20	2nd Half Paid / 1st Half Paid	OCT 3 1956 / MAY 31 1956				
	Totals					H 30 / 115 / 145	27.34	.52	27.86					3.48	22.50	1.88

Tabs: The Narrows; Roosevelt Soo; Auditor's Plat of Lake Washburn Outlots; Tingdale Bros. Lake Roosevelt Shores; Tingdale Bros. Roosevelt Trails; Iowana Heights; Roosevelt Lake Heights; Washburn Place; Sunset Beach on Roosevelt Lake; Plat of Lake Washburn Addition; Lake Lawrence Point

Assessment Roll and Tax List of Real Property in the Town of Crystal Lake

Form 85C (35) MILLER-DATE COMPANY, MINNEAPOLIS

*Indicate Type of Property: R-Residential, C-Commercial, I-Industrial, U-Utility, F-Farm

In Whose Name Assessed	To Whom Transferred	Description of Property: Subdivision	Sec. of Lot	Town of Block	Rng.	Number of Acres of Land: Acres	100ths	No. School District	Indicate Homestead Tax or No	Indicate Agricultural Tax or No	*Indicate Type of Property	True and Full Valuations: Land Exclusive of Structures and Improvements	Buildings and Other Structures	Machinery Permanently Attached to Real Estate	Total True and Full Value	Assessed Valuations: Rural: Homestead Up to $4,000 20%	Rural: Over $4,000 and Non-Homestead 33⅓%	All Other: Homestead Up to $4,000 25%	All Other: Over $4,000 and Non-Homestead 40%	Machinery Permanently Attached to Real Estate 33⅓%	Total Assessed Value	Total Assessed Value as Equalized by the Board of Review	Final Equalized Value
		Crystal Lake Lots										Dollars	Dollars	Dollars	Dollars	Dollars	Dollars	Dollars	Dollars	Dollars	Dollars	Dollars	Dollars
Bear Ridge Land Co.		Roosevelt Shores		101				Lot	No														
Pearl H. Carlson	Ruth E. Carlson			102					"	"													
Jennie Gillonesson			3	103					"	"													
"			4	104					"	"													
Harry E. Gifsonny			5		Lot	2			"	"													
			6																				
			7																				
			8																				
			9																				
			10																				
			11																				
			12																				
			13																				
			14																				
			15																				
			16																				
			17																				
			18																				
			19																				
			20																				

Sold for Taxes	Valuations by School Districts as Equalized by Department of Taxation: District No. ..... Rate ..... Mills	District No. 2 Rate 54 Mills	District No. ..... Rate ..... Mills	District No. ..... Rate ..... Mills	District No. ..... Rate ..... Mills	District No. ..... Rate ..... Mills	Tax Including State Homestead	State Tax on Non-Homestead 2.1 Mills	Special Taxes	Total Taxes	Paid	When Paid	Number of Receipt	March Settlement 1956	June Settlement 1956	Penalty	November Settlement 1956	Penalty	Collections to First Monday in January 1957	Penalty	Delinquent on First Monday in January 1957	Penalty	Total Delinquent Tax and Penalty	Remarks
	Dollars	Dollars	Dollars	Dollars	Dollars	Dollars	$ cts.	$ cts.	$ cts.	$ cts.		Month Day Year		$ cts.	$ cts.	$ cts.	$ cts.	$ cts.	$ cts.	$ cts.	$ cts.	$ cts.	$ cts.	
1		8					150	04		154	1	PAID IN FULL MAY 31 1956	5061		154									
2		8					150	04		154	2	PAID IN FULL SEP 12 1956	12459				154	03						
3		8					150	04		154	3	PAID IN FULL MAY 31 1956	7464		154									
4		8					150	04		154	4	PAID IN FULL MAY 31 1956			154									
5	DELIQUENT TAXES	10					188	06		194	5											194		
6											6													
7											7													
8											8													
9											9													
10											10													
11											11													
12											12													
13											13													
14											14													
15											15													
16											16													
17											17													
18											18													
19											19													
20											20													
		42					988	22		810					462		154					194		

Assessment Roll and Tax List of Real Property in the Town of Crooked Lake, Cass County, Minnesota, for Taxes for the Year 1955.

Form 3C (33) WILDE-SAFE COUNTY, MINNEAPOLIS

*Indicate Type of Property: R - Residential, C - Commercial, I - Industrial, U - Utility, F - Farm

IN WHOSE NAME ASSESSED	TO WHOM TRANSFERRED	DESCRIPTION OF PROPERTY: SUBDIVISION	Sec. or Lot	Town or Block	Rng.	Number of Acres of Land: Acres	100ths	No. School District	Indicate Home Tax or No	Indicate Agricultural Tax or No	* Indicate Type of Property	TRUE AND FULL VALUATIONS: LAND Exclusive of Structures and Improvements	BUILDINGS and Other Structures	MACHINERY Permanently Attached to Real Estate	TOTAL True and Full Value	ASSESSED VALUATIONS: RURAL: Homestead Up to $4,000 20%	RURAL: Over $4,000 and Non-Homestead 33⅓%	ALL OTHER: Homestead Up to $4,000 25%	ALL OTHER: Over $4,000 and Non-Homestead 40%	MACHINERY Permanently Attached to Real Estate 33⅓%	TOTAL ASSESSED VALUE	Total Assessed Value as Equalized by the Board of Review	FINAL EQUALIZED VALUE
												Dollars	Dollars	Dollars	Dollars	Dollars	Dollars	Dollars	Dollars	Dollars	Dollars	Dollars	Dollars
		Plat of Outlot A of Aud. Plat Lake Washburn Outlots (Lot 7 - Sec 16 - T137 - R29)																					
Alfred Nilson			1	1				6-1	No														
Paul & Bessie Shupe																							
Paul & Jessie M. Hudson			2	2					"	"													
Charles B. Lickteig			3	3					"	"													
S. L. Wheeler			4	4					"	"													
John H. Hildreth			5	5					"	"													
Gustave + Edna Labeck			6	6					No	"													
Charles H. Alice A. Howard		E 40' of 1	1	2					"	"													
Alice J. Howard Gabard		W 90' of 1	1						"	"													
" " " "		N 35' of Lot 3 Blk 2	2						"	"													
Fred H. Hildreth			3	Less N 30'					"	"													
Alice J. Howard Gabard			4						No	"													
Roland H. + Lindy L. Lickteig			5						"	"													
Victor Peterson			6						"	"													
Henrietta Seitz			7						"	"													
Fred G. + Mae Seitz			8						"	"													
H. G. + Lucille E. McArthur			1	3					No	"													
" " "			2						"	"													
" " "			3						"	"													

Cass County, Minnesota, for Taxes for the Year 1955. 79

	SOLD FOR TAXES	VALIDATIONS BY SCHOOL DISTRICTS AS EQUALIZED BY DEPARTMENT OF TAXATION: District No. 6-1 Rate 25 Mills	District No. Rate Mills	District No. Rate Mills	District No. Rate Mills	District No. Rate Mills	District No. Rate Mills	Tax including State Homestead	State Tax on Non-Homestead 5.4 Mills	SPECIAL TAXES	TOTAL TAXES		PAID	WHEN PAID Month Day Year	Number of Receipt	March Settlement 1956	June Settlement 1956	Penalty	November Settlement 1956	Penalty	Collections to Five Months in January 1957	Penalty	Delinquent on First Monday in January 1957	Penalty	Total Delinquent Tax and Penalty	REMARKS
		Dollars	Dollars	Dollars	Dollars	Dollars	Dollars	$ cts.	$ cts.	$ cts.	$ cts.					$ cts.	$ cts.	$ cts.	$ cts.	$ cts.	$ cts.	$ cts.	$ cts.	$ cts.	$ cts.	
1		348						6562	180		6742	1	PAID IN FULL	APR 21 1956	5564		6742									
2		98						1470	40		1510	2	PAID IN FULL	APR 24 1956	5804		1510									
3		140						2640	72		2712	3	PAID IN FULL	MAY 31 1956	7916		2712									
4		70						1320	36		1356	4	PAID IN FULL	MAY 31 1956	7911		1356									
5		120						2262	62		2324	5	PAID IN FULL	JUN 27 1956	9326				2324	90						
6		60						1132	32		1164	6	PAID IN FULL	MAY 31 1956			1164									
7		70						1320	36		1356	7	PAID IN FULL	MAY 31 1956	8023		1356									
8		20						378	10		388	8	PAID IN FULL	APR 23 1956	5531		388									
9		112						2112	58		2170	9	PAID IN FULL	APR 23 1956	5531		2170									
10		10						188	06		194	10	PAID IN FULL	JUN 27 1956	9326				194	88						
11		10						188	06		194	11	PAID IN FULL	APR 23 1956	5531		194									
12		125						2358	64		2422	12	PAID IN FULL	JUN 27 1956	9326				2422	36						
13		79						1490	40		1530	13	PAID IN FULL	MAY 31 1956	7913		1530									
14		144						2716	74		2790	14	PAID IN FULL	MAY 31 1956	7845		2790									
15		60						1132	32		1164	15	PAID IN FULL	APR 23 1956	5529		1164									
16		10						188	06		194	16	PAID IN FULL	APR 5 1956												
17		12						226	06		232	17	PAID IN FULL	APR 6 1956	5261		1956									
18		79						1490	40		1530	18	PAID IN FULL	APR 6 1956												
19												19														
20												20														
		1547						24172	80		24972						25032		4940							

Assessment Roll and Tax List of Real Property in the Town of Smoothed Lake, Cass County, Minnesota, for Taxes for the Year 1955.

*Indicate Type of Property: R - Residential, C - Commercial, I - Industrial, U - Utility, F - Farm

Form 3C(1) (Revised 1955)

	IN WHOSE NAME ASSESSED	TO WHOM TRANSFERED	DESCRIPTION OF PROPERTY: SUBDIVISION	Sec. or Lot	Town or Block	Rng.	Number of Acres of Land: Acres	100ths	No. School District	Indicate Homestead Tax Payer Yes or No	Indicate Agricultural Land Yes or No	* Indicate Type Property	TRUE AND FULL VALUATIONS: LAND Exclusive of Structures and Improvements	BUILDINGS and Other Structures	MACHINERY Permanently Attached to Real Estate	TOTAL True and Full Value	ASSESSED VALUATIONS: RURAL: Homestead Up to $4,000 20%	RURAL: Over $4,000 and Non-Homestead 33⅓%	ALL OTHER: Homestead Up to $4,000 25%	ALL OTHER: Over $4,000 and Non-Homestead 40%	MACHINERY Permanently Attached to Real Estate 33⅓%	TOTAL ASSESSED VALUE	Total Assessed Value as Equalized by the Board of Review	FINAL EQUALIZED VALUE
			Outlot A of Aud. Plat Lake Washburn Outlots										Dollars	Dollars	Dollars	Dollars	Dollars	Dollars	Dollars	Dollars	Dollars	Dollars	Dollars	Dollars
1	Raymond & Rachel Gilbreck			3 4			less N. 19'		1	No	No	R												
2	Olive C. & L. R. Madlon		N. 214' of	4																				
3	Raymond & Rachel Gilbreck			5			Aud. N. 133' of 68' + less E. 14'																	
4	Frank L. & Emma C. Ballard		N. 133' of E. 68' of	5																				
5	Olive C. & L. R. Madlon		N. 214' of	5									99	abut N. Town Road								43		
6	Frank L. & Emma C. Ballard		E. 280' of	6																				
7	Olive C. & L. R. Madlon		N. 214' of	6																				
8	Frank L. & Emma C. Ballard			7	less N. 227'																			
9	Henrietta Lity		N. 227' of	7																				
10	Harry & Elena Wagner			8	less N. 50'																			
11	H. B. & Lucille C. McArthur		N. 50' of	8																				
12	Harry & Elena Wagner			9	less N. 50'																			
13	H. B. & Lucille C. McArthur		N. 50' of	9																				
14	Harry & Elena Wagner			10	less N. 52'																			
15	H. B. & Lucille C. McArthur		N. 52' of	10																				
16																								
17																								
18																								
19																								
20																								

	SOLD FOR TAXES	VALUATIONS BY SCHOOL DISTRICTS AS EQUALIZED BY DEPARTMENT OF TAXATION: District No. 1 Rate 61 Mills	District No. Rate Mills	District No. Rate Mills	District No. Rate Mills	District No. Rate Mills	Tax including State Homestead	State Tax on Non-Homestead 2½ Mills	SPECIAL TAXES	TOTAL TAXES		PAID	WHEN PAID Month Day Year	Number of Receipt	March Settlement 1956	June Settlement 1956	Penalty	November Settlement 1956	Penalty	Collections to First Monday in January 1957	Penalty	Delinquent as First Monday in January 1957	Penalty	Total Delinquent Tax and Penalty	REMARKS
		Dollars	Dollars	Dollars	Dollars	Dollars	$ cts.	$ cts.	$ cts.	$ cts.					$ cts.	$ cts.	$ cts.	$ cts.	$ cts.	$ cts.	$ cts.	$ cts.	$ cts.	$ cts.	
1		220					4148	114		4262	1	PAID IN FULL	MAY 31 1956	7910		4262									
2		10					168	06		174	2	PAID IN FULL	APR 30 1956	6611		174									
3		27					510	14		524	3	PAID IN FULL	MAY 31 1956	7910		524									
4		144					2716	74		2790	4	PAID IN FULL	JAN 24 1956	263	2790										
5		43					810	22		832	5	PAID IN FULL	APR 30 1956	6611		832									
6		17					320	08		328	6	PAID IN FULL	JAN 24 1956	263	328										
7		8					150	04		154	7	PAID IN FULL	APR 30 1956	6611		154									
8		20					378	10		388	8	PAID IN FULL	JAN 24 1956	263	388										
9		10					188	06		194	9	PAID IN FULL	MAY 31 1956	7845		194									
10	ROAD FOR TAXES	13					246	06		252	10	2nd Half Paid 1st Half Paid	OCT 3 1 1956 MAY 31 1956	15756 7857		126		126							
11		10					188	06		194	11	PAID IN FULL 2nd Half Paid	APR 6 1956 OCT 3 1 1956	5268 15756		194									
12	ROAD FOR TAXES	117					2206	60		2266	12	1st Half Paid	MAY 31 1956	7857		1334		1133							
13		12					226	06		232	13	PAID IN FULL 2nd Half Paid	APR 6 1956 OCT 3 1 1956	5268 15756		232									
14		17					320	08		328	14	1st Half Paid	MAY 31 1956	7857		164		164							
15		12					226	06		232	15	PAID IN FULL	APR 6 1956	5268		232									
16											16														
17											17														
18											18														
19											19														
20											20														
		680					12820	350		13170					3506	9340		1423							

Assessment Roll and Tax List of Real Property in the Town of Crooked Lake, Cass County, Minnesota, for Taxes for the Year 1955.

*Indicate Type of Property: R - Residential, C - Commercial, I - Industrial, U - Utility, F - Farm

Form 3C (55) BILLINGS COUNTY, DUNCLIPS.

In Whose Name Assessed	To Whom Transferred	Description of Property: Subdivision	Sec. or Lot	Town or Block	Rge.	Number of Acres of Land: Acres	100ths	No. School District	Indicate Homestead by Yes or No	Indicate Application for Veteran's Exemption	Indicate Type of Property	True and Full Valuations: Land Exclusive of Structures Or Improvements (Dollars)	Buildings and Other Structures (Dollars)	Machinery Permanently Attached to Real Estate (Dollars)	Total True and Full Value (Dollars)	Assessed Valuations: Rural: Homestead Up to $4,000 20% (Dollars)	Rural: Over $4,000 and Non-Homestead 33⅓% (Dollars)	All Other: Homestead Up to $4,000 25% (Dollars)	All Other: Over $4,000 and Non-Homestead 40% (Dollars)	Machinery Permanently Attached to Real Estate 33⅓% (Dollars)	Total Assessed Value (Dollars)	Total Assessed Value as Equalized by the Board of Review (Dollars)	Final Equalized Value (Dollars)
Albert H + Emma T. Fehr		All of Lots Lot 2 - Sec. 5 Brown's Washburn Lake Addn	1			139.26		6-1	No	Yes													
" "	" "		2					"	"														
" "	" "		3					"	"														
" "	" "		4					"	"														
" "	" "		5					"	"														
" "	" "		6					"	"														
" "	" "		7					"	"														
" "	" "		8					"	"														
William P + Lucy Smith as K Petrowski			9					No	"														
" "	" "		10					"	"														
" "	" "		11					"	"														
John C. Sr + Frances Fehr			12					"	"														
" "	" "		13					"	"														
Alvin Olson			14					No	"														
Wm. Earl + Marie Lowe			15					"	"														
David T. Cartwright + Paulette Cartwright			16					"	"														
Paulette + David T. Cartwright			17					No	"														
" "	" "		18					"	"														
Albert H + Emma T. Fehr			19					"	"														
" "	" "		20					"	"														

Sold for Taxes	Valuations by School Districts as Equalized by Department of Taxation: District No. ..... Rate ..... Mills (Dollars)	District No. ..... Rate ..... Mills (Dollars)	District No. ..... Rate ..... Mills (Dollars)	District No. ..... Rate ..... Mills (Dollars)	District No. ..... Rate ..... Mills (Dollars)	Tax Including State Homestead ..... Mills ($ cts.)	State Tax on Non-Homestead 5.1 Mills ($ cts.)	Special Taxes ($ cts.)	Total Taxes ($ cts.)		Paid	When Paid (Month Day Year)	Number of Receipt	March Settlement 1956 ($ cts.)	June Settlement 1956 ($ cts.)	Penalty ($ cts.)	November Settlement 1956 ($ cts.)	Penalty ($ cts.)	Collections to First Monday in January 1957 ($ cts.)	Penalty ($ cts.)	Delinquent on First Monday in January 1957 ($ cts.)	Total Delinquent Tax and Penalty ($ cts.)	Remarks
						94	02		96	1	2nd Half Paid 1st Half Paid	OCT 9 1956 MAY 31 1956											
	6					114	02		116	2	2nd Half Paid 1st Half Paid	OCT 9 1956 MAY 31 1956											
	6					114	02		116	3	2nd Half Paid 1st Half Paid	OCT 9 1956 MAY 31 1956											
	6					114	02		116	4	2nd Half Paid 1st Half Paid	OCT 9 1956 MAY 31 1956	14453										
	6					114	02		116	5	2nd Half Paid 1st Half Paid	OCT 9 1956 MAY 31 1956	8022		454		454						
	6					114	02		116	6	2nd Half Paid 1st Half Paid	OCT 9 1956 MAY 31 1956											
	6					114	02		116	7	2nd Half Paid 1st Half Paid	OCT 9 1956 MAY 31 1956											
	6					114	02		116	8	2nd Half Paid 1st Half Paid	OCT 9 1956 MAY 31 1956											
	12					226	06		232	9	PAID IN FULL	APR 2 1 1956											
	45					848	24		872	10	PAID IN FULL	APR 2 1 1956	5561		2286								
	62					1170	32		1202	11	PAID IN FULL	APR 2 1 1956											
	12					226	06		232	12	PAID IN FULL	APR 3 0 1956	6089		464								
	12					226	06		232	13	PAID IN FULL	APR 3 0 1956											
	12					226	06		232	14	PAID IN FULL	APR 2 1 1956	5561		232								
	112					2112	58		2170	15	PAID IN FULL	FEB 2 1 1956	2556	2170									
	12					226	06		232	16	PAID IN FULL	MAY 3 1 1956	8038		232								
	99					1866	52		1918	17	PAID IN FULL	MAY 3 1 1956											
	12					226	06		232	18	PAID IN FULL	MAY 3 1 1956	8038		2150								
	12					226	06		232	19	2nd Half Paid 1st Half Paid	OCT 9 1956 MAY 31 1956	8132		116		116						
	10					188	06		194	20	2nd Half Paid 1st Half Paid	OCT 9 1956 MAY 31 1956	14453		97		97						
	459					8658	230		8888					2170	6051		669						

Assessment Roll and Tax List of Real Property in the Town of Crooked Lake

Form SC (35) [illegible]

*Indicate Type of Property: R - Residential, C - Commercial, I - Industrial, U - Utility, F - Farm

IN WHOSE NAME ASSESSED	TO WHOM TRANSFERRED	DESCRIPTION OF PROPERTY: SUBDIVISION	Sec. or Lot	Town or Block	Rng	Number of Acres of Land: Acres	Mills	No. School District	Indicate Homestead Tax No	Indicate Agricultural Tax No	Indicate Type Property	TRUE AND FULL VALUATIONS: LAND Exclusive of Structures and Improvements (Dollars)	BUILDINGS and Other Structures (Dollars)	MACHINERY Permanently Attached to Real Estate (Dollars)	TOTAL True and Full Value (Dollars)	ASSESSED VALUATIONS: RURAL: Homestead Up to $4,000 20% (Dollars)	RURAL: Over $4,000 and Non-Homestead 33⅓% (Dollars)	ALL OTHER: Homestead Up to $1,000 25% (Dollars)	ALL OTHER: Over $1,000 and Non-Homestead 40% (Dollars)	ALL OTHER: MACHINERY Permanently Attached to Real Estate 33⅓% (Dollars)	TOTAL ASSESSED VALUE (Dollars)	Total Assessed Value as Equalized by the Board of Review (Dollars)	FINAL EQUALIZED VALUE (Dollars)
Albert H. & Emma L. Fehr		Brown's Washburn Lake Addn 1		21				6-170															
" " "		2		22																			
" " "		3		23																			
		4																					
		5																					
Albert H. & Emma L. Fehr		6		1				170															
" " "		7		2																			
" " "		8		3				170															
" " "		9		4				170															
" " "		10		5																			
		11																					
Albert H. & Emma L. Fehr		12		1		3		170															
" " "		13		2																			
" " "		14		3																			
" " "		15		4																			
" " "		16		5																			
John E. C. & Frances Fehr		17		6																			
" " "		18		7																			
		19																					
		20																					

Anthony Fish Lake — Roosevelt Trails — Roosevelt Lake Heights — Roosevelt Shores — Roosevelt Sub — Brown's Washburn Lake Addition — Crooked Lake — The Narrows — Kingsdale Brook Lake — Outlet 440 of Auditor's Subdivision — Washburn Cabins

Cass County, Minnesota, for Taxes for the Year 1955.

	SOLD FOR TAXES	VALUATIONS BY SCHOOL DISTRICTS AS EQUALIZED BY DEPARTMENT OF TAXATION: District No. 1 Rate 41 Mills	District No. Rate Mills	District No. Rate Mills	District No. Rate Mills	District No. Rate Mills	Tax Including State Homestead Mills	State Tax on Non-Homestead 4.17 Mills	SPECIAL TAXES	TOTAL TAXES		PAID	WHEN PAID Month Day Year	Number of Receipt	March Settlement 1956	June Settlement 1956	Penalty	November Settlement 1956	Penalty	Collections to Five Months in January 1957	Penalty	Delinquent on First Monday in January 1957	Total Delinquent Tax and Penalty	REMARKS
		Dollars	Dollars	Dollars	Dollars	Dollars	Dollars	$ cts.	$ cts.	$ cts.					$ cts.	$ cts.	$ cts.	$ cts.	$ cts.	$ cts.	$ cts.	$ cts.	$ cts.	
1		41					886	24		910	1	2nd Half Paid / 1st Half Paid	OCT 3 1956 / MAY 31 1956	14453		455		455						
2		39					736	20		756	2	2nd Half Paid / 1st Half Paid	OCT 3 1956 / MAY 31 1956	8832		378		378						
3		73					1376	38		1414	3	2nd Half Paid / 1st Half Paid	OCT 3 1956 / MAY 31 1956			707		707						
4											4													
5											5													
6		34					642	18		660	6	2nd Half Paid / 1st Half Paid	OCT 3 1956 / MAY 31 1956											
7		100					1886	52		1938	7	2nd Half Paid / 1st Half Paid	OCT 3 1956 / MAY 31 1956	14453										
8		N 148					2770			2770	8	2nd Half Paid / 1st Half Paid	OCT 3 1956 / MAY 31 1956	8832		3013		3013						
9		24					452	12		464	9	2nd Half Paid / 1st Half Paid	OCT 3 1956 / MAY 31 1956											
10		9					170	04		174	10	2nd Half Paid / 1st Half Paid	OCT 3 1956 / MAY 31 1956											
11											11													
12		3					56			56	12	2nd Half Paid / 1st Half Paid	OCT 3 1956 / MAY 31 1956											
13		3					56			56	13	2nd Half Paid / 1st Half Paid	OCT 3 1956 / MAY 31 1956	14453		140		140						
14		3					56			56	14	2nd Half Paid / 1st Half Paid	OCT 3 1956 / MAY 31 1956	8832										
15		3					56			56	15	2nd Half Paid / 1st Half Paid	OCT 3 1956 / MAY 31 1956											
16		3					56			56	16	2nd Half Paid / 1st Half Paid	OCT 3 1956 / MAY 31 1956											
17		6					14	02		16	17	PAID IN FULL	APR 30 1956	4689		58								
18		25					472	12		484	18	PAID IN FULL	APR 30 1956											
19											19													
20											20													
		N 148 / 371 / 519					9784	182		9966						5278		4688						

Summit Beach On Roosevelt Lake — Plat of Part Of Lot 7 — Roosevelt Shores Sub — Lake Lawrence Point

Assessment Roll and Tax List of Real Property in the Town of Crooked Lake

Form SC-(55)

*Indicate Type of Property: R-Residential, C-Commercial, I-Industrial, U-Utility, F-Farm

Name of Plat	Lots
Auditor's Plat of Lake Washburn Outlots	The Narrows
Mingling Bros. Roosevelt Trails	Roosevelt Sco
Inger Bros. Kingdale Bros. Lake	Roosevelt Shores
Brown's Washburn Outlot #47 of Auditor's Lake Addition Lake Washburn Outlots	
Kingdale Bros. Lake Lawrence Point	

Line	In whose name assessed	To whom transferred	Description of property: Subdivision	Sec. or Lot	Town. or Block	Range	Acres	100ths	No. School District	Indicate Homestead by Yes or No	Indicate Agricultural Tax or No	* Indicate Type of Property	Land Exclusive of Structures and Improvements (Dollars)	Buildings and Other Structures (Dollars)	Machinery Permanently Attached to Real Estate (Dollars)	Total True and Full Value (Dollars)	Rural: Homestead Up to $4,000 20% (Dollars)	Rural: Over $4,000 and Non-Homestead 33⅓% (Dollars)	All Other: Homestead Up to $4,000 25% (Dollars)	All Other: Over $4,000 and Non-Homestead 40% (Dollars)	Machinery Permanently Attached to Real Estate 33⅓% (Dollars)	Total Assessed Value (Dollars)	Total Assessed Value as Equalized by the Board of Review (Dollars)	Final Equalized Value (Dollars)
1	Ingard & Lila Johnson		Longville Road Lake Lawrence Pt.	1					64	No	yes													
2	Joyce White			2						"	"													
3	Allen A. Schwartz			3						"	"													
4	Raymond H & Josephine M Epperly			4						"	"													
5	Jake Laberville			5						yes	"													
6	Charles E Waldridge			6						No	"													
7	Madge B. C. Merchant			7						yes	"													
8	" " "			8						"	"													
9	Harold A & Helen Peterson			9						No	"													
10	Andrew & Kingfield Hopkins			10						"	"													
11	Harold A & Helen M Peterson			10						"	"													
12	Geo. A & Marion E. Hallstrom			15						"	"													
13	Frank M. Jones			12						"	"													
14																								
15																								
16																								
17																								
18																								
19																								
20																								

Line	Sold for taxes	Districts No. Rate Mills	District No. Rate Mills	District No. Rate Mills	District No. Rate Mills	District No. Rate Mills	District No. Rate Mills	Tax including State Homestead Mills	State Tax on Non-Homestead 3.1 Mills	Special Taxes	Total Taxes	Paid	When Paid Month Day Year	Number of Receipt	March Settlement 1956	June Settlement 1956	Penalty	November Settlement 1956	Penalty	Collections to First Monday in January 1957	Penalty	Delinquent on First Monday in January 1957	Total Delinquent Tax and Penalty	Remarks
		Dollars	Dollars	Dollars	Dollars	Dollars	Dollars	$ cts.	$ cts.	$ cts.	$ cts.				$ cts.	$ cts.	$ cts.	$ cts.	$ cts.	$ cts.	$ cts.	$ cts.	$ cts.	
1	SOLD FOR TAXES		57					1074	30		1104	1										404		
2			24					452	12		464	2	PAID IN FULL MAY 21 1956	8039		464								
3			40					754	20		774	3	PAID IN FULL APR 27 1956	5844		774								
4			80					1508	42		1550	4	2nd Half Paid OCT 31 1956 / 1st Half Paid May 31 1956	12750 / 9890		775		775						
5			H 56					1056			1056	5	PAID IN FULL APR 25 1956	5828		1056								
6			127					2374	66		2440	6	PAID IN FULL APR 24 1956	5808		2440								
7			H 128					2414			2414	7	PAID IN FULL MAY 31 1956	9834		2414								
8			H 7					132			132	8	PAID IN FULL MAY 31 1956			132								
9			87					1640	44		1684	9	PAID IN FULL JAN 21 1956	227	1684									
10			87					1640	44		1684	10	PAID IN FULL JAN 24 1956	268	1684									
11			10					188	06		194	11	PAID IN FULL JAN 21 1956	227	194									
12			10					188	06		194	12	PAID IN FULL FEB 27 1956	5024	194									
13			11					208	06		214	13	PAID IN FULL APR 20 1956	5428		214								
14												14												
15												15												
16												16												
17												17												
18												18												
19												19												
20												20												
			H 191																					
			533					13646	398		13974				3756	9287		775				1104		
			724																					

Assessment Roll and Tax List of Real Property in the Dawson of Crookston

*Indicate Type of Property: R - Residential, C - Commercial, I - Industrial, U - Utility, F - Farm

IN WHOSE NAME ASSESSED	TO WHOM TRANSFERRED		DESCRIPTION OF PROPERTY: SUBDIVISION (Washington Place 2454 - 739-26)	Sec. or Lot	Town or Block	Reg.	Number of Acres of Land: Acres	100ths	No. School District	Indicate Homestead Tax or No	Indicate Agricultural Tax or No	TRUE AND FULL VALUATIONS: LAND Exclusive of Structures and Improvements	BUILDINGS and Other Structures	MACHINERY Permanently Attached to Real Estate	TOTAL True and Full Value	ASSESSED VALUATIONS: RURAL: Homestead Up to $4,000 20%	RURAL: Over $4,000 and Non-Homestead 33⅓%	ALL OTHER: Homestead Up to $4,000 25%	ALL OTHER: Over $4,000 and Non-Homestead 40%	MACHINERY Permanently Attached to Real Estate 33⅓%	TOTAL ASSESSED VALUE	Total Assessed Value as Equalized by the Board of Review	FINAL EQUALIZED VALUE
												Dollars	Dollars	Dollars	Dollars	20%	33⅓%	25%	40%	33⅓%	Dollars	Dollars	Dollars,
Albert H. + Emma T. Fehr		1		1					61	No	No												
" " "		2		2					"	"	"												
Guy J. Schaumburg		3		3					"	"	"												
" "		4		4					"	"	"												
Allena C. + Cecilia Ayer		5		5					"	"	"												
" " "		6		6					"	"	"												
Donald Peterson		7		7					"	"	"												
Henry N. + Alice Dusabek		8		8					Gran	"	"												
" " "		9		9					"	"	"												
" " "		10		10					"	"	"												
" " "		11		11					"	"	"												
France Josephine Downey		12		12					"	"	"												
E. J. Tonner		13		13					Gran	"	"												
" "		14		14					"	"	"												
Joseph L. Aldrich		15		15					"	No	"												
" "		16		16					"	"	"												
Gerhart Lue + Lucille Barthholdt		17		17					"	"	"												
Geo. Barthholdt		18		18					"	"	"												
Lloyd Nater Nelquist		19		19					"	"	"												
" " "		20		20					"	"	"												

Washburn Pines
Auditor's Plat of Washburn Outlots
Lake Washburn Outlots
Kingsdale Bros. Lake Roosevelt Shores
Kingsdale Bros. Lake Lawrence Point
The Narrows
Roosevelt Trails
Brown's Washburn Outlot "A" of Auditor's Plat
Lake Addition
Lake Washburn Outlots

Cass County, Minnesota, for Taxes for the Year 1955.

SOLD FOR TAXES	VALIDATIONS BY SCHOOL DISTRICTS AS EQUALIZED BY DEPARTMENT OF TAXATION: District No. / Rate ... Mills	District No. / Rate ... Mills	District No. / Rate ... Mills	District No. / Rate ... Mills	District No. / Rate ... Mills	District No. / Rate ... Mills	Tax including State Homestead ... Mills	State Tax on Non-Homestead 61.7 Mills	SPECIAL TAXES	TOTAL TAXES		PAID	WHEN PAID Month Day Year	Number of Receipt	March Settlement 1956	June Settlement 1956	Penalty	November Settlement 1956	Penalty	Collections to First Monday in January 1957	Penalty	Delinquent on First Monday in January 1957	Total Delinquent Tax and Penalty	REMARKS
	Dollars	Dollars	Dollars	Dollars	Dollars	Dollars	$ cts.	$ cts.	$ cts.	$ cts.					$ cts.	$ cts.	$ cts.	$ cts.	$ cts.	$ cts.	$ cts.	$ cts.	$ cts.	
				17			364	08		372	1	2nd Half Paid / 1st Half Paid	OCT 8 1956 / MAY 31 1956	14453 / 8031		186		186						
				117			2498	60		2558	2	2nd Half Paid / 1st Half Paid	OCT 8 1956 / MAY 31 1956			1279		1279						
				104			2222	54		2276	3	PAID IN FULL	MAY 31 1956	8134		2276								
				12			256	06		262	4	PAID IN FULL	MAY 31 1956			262								
				109			2242	54		2296	5	PAID IN FULL	MAY 31 1956			2296								
				14			298	08		306	6	PAID IN FULL	MAY 31 1956	8131		306								
				112			2392	58		2450	7	PAID IN FULL	MAY 31 1956	8035		2450								
			H	84			1794			1794	8	PAID IN FULL	MAY 31 1956											
			H	10			214			214	9	PAID IN FULL	MAY 31 1956			2426								
			H	10			214			214	10	PAID IN FULL	MAY 31 1956	8026										
			H	10			214			214	11	PAID IN FULL	MAY 31 1956											
			H	10			214			214	12	PAID IN FULL	MAY 31 1956	8023		214								
			H	71			1516			1516	13	PAID IN FULL	FEB 29 1956	5020	1516									
			H	11			234			234	14	PAID IN FULL	FEB 29 1956		234									
SOLD FOR TAXES				126			2690	64		2754	15	PAID IN FULL	MAY 31 1956	8133		2754								
SOLD FOR TAXES				67			1430	34		1464	16	PAID IN FULL	MAY 31 1956			1464								
				114			2434	58		2492	17	PAID IN FULL	MAY 31 1956	8129		2492								
				17			364	08		372	18	PAID IN FULL	MAY 31 1956			372								
				200			4272	104		4376	19	1st Half Paid	MAY 31 1956	8027		2188						2188 / 2407		
				17			364	08		372	20	1st Half Paid	MAY 31 1956			186						186 / 205		
			H	206																				
				1822			26226	524		26750					1750	21141		1465				2374		
				1228																				

Assessment Roll and Tax List of Real Property in the Town of Crooked Lake, Cass County, Minnesota, for Taxes for the Year 1955.

Form SC (55) [illegible]

*Indicate Type of Property: R - Residential, C - Commercial, I - Industrial, U - Utility, F - Farm

	IN WHOSE NAME ASSESSED	TO WHOM TRANSFERRED	DESCRIPTION OF PROPERTY: SUBDIVISION	Sec. or Lot	Town or Block	Rng.	Number of Acres of Land: Acres	Hdths	No. School District	Indicate Homestead by No	Indicate Agricultural Tax by No	*Indicate Type of Property	TRUE AND FULL VALUATIONS: LAND Exclusive of Structures and Improvements	BUILDINGS and Other Structures	MACHINERY Permanently Attached to Real Estate	TOTAL True and Full Value	ASSESSED VALUATIONS: RURAL: Homestead Up to $4,000 20%	RURAL: Over $4,000 and Non-Homestead 33⅓%	ALL OTHER: Homestead Up to $1,000 25%	ALL OTHER: Over $1,000 Non-Homestead 40%	MACHINERY Permanently Attached to Real Estate 33⅓%	TOTAL ASSESSED VALUE	Total Assessed Value as Equalized by the Board of Review	FINAL EQUALIZED VALUE
			Washburn Pines				Acres	Hdths					Dollars	Dollars	Dollars	Dollars	Dollars	Dollars	Dollars	Dollars	Dollars	Dollars	Dollars	Dollars
1	John E. & Frances Fahr			21					6-1	N	N													
2	Joseph H. & Josephine Schlitz Long	Hunt		22						"	"													
3	Rudolph J. & Leslie M. & Richard Harmon Steiner			23						"	"													
4	" "	"		24						"	"													
5	Norman & Charlotte Magrew			25						Mag	"													
6	" "	"		26						"	"													
7	" "	"		27						"	"													
8	Albert H. & Lenora E. Fahr		N½ of Government Lots 5 & 6 also Tract in the Outlet	28						"	"													
9	John L. Schultz		N 50' of Napoleon Outlet							Re	"													
10																								
11																								
12																								
13																								
14																								
15																								
16																								
17																								
18																								
19																								
20																								

	SOLD FOR TAXES	VALIDATIONS BY SCHOOL DISTRICTS AS EQUALIZED BY DEPARTMENT OF TAXATION: District No. / Rate ... Mills	District No. / Rate ... Mills	District No. / Rate ... Mills	District No. / Rate ... Mills	Tax including State Homestead ... Mills	State Tax on Non-Homestead ... Mills	SPECIAL TAXES	TOTAL TAXES		PAID	WHEN PAID: Month	Day	Year	Number of Receipt	March Settlement 1956	June Settlement 1956	Penalty	November Settlement 1956	Penalty	Collections to First Monday in January 1957	Penalty	Delinquent on First Monday in January 1957	Penalty	Total Delinquent Tax and Penalty	REMARKS
		Dollars	Dollars	Dollars	Dollars	$ cts.	$ cts.	$ cts.	$ cts.							$ cts.	$ cts.	$ cts.	$ cts.	$ cts.	$ cts.	$ cts.	$ cts.	$ cts.	$ cts.	
1				197		4208	102		4310	1	PAID IN FULL	APR	3	1956	6009		4310									
2				158		3374	82		3456	2	PAID IN FULL	MAY	31	1956	8024		3456									
3				287		6130	148		6278	3	PAID IN FULL	MAY	31	1956	8028		6278									
4				53		1132	28		1160	4	PAID IN FULL	MAY	31	1956			1160									
5				H 133		2840			2840	5	PAID IN FULL	MAY	31	1956			2840									
6				H 12		256			256	6	PAID IN FULL	MAY	31	1956	7874		256									
7				H 12		256			256	7	PAID IN FULL	MAY	31	1956			256									
8				H 6		128			128	8	2nd Half Paid / 1st Half Paid	OCT / MAY	7 / 31	1956 / 1956	1YY53 / 8031		64		64							
9				6		128	02		130	9	2nd Half Paid / 1st Half Paid	OCT / MAY	7 / 31	1956 / 1956	1YY53 / 8031		65		65							
10										10																
11										11																
12										12																
13										13																
14										14																
15										15																
16										16																
17										17																
18										18																
19										19																
20				H 763 / 921 / 864		18452	362		18814	20							18495		129							

Assessment Roll and Tax List of Real Property in the Town of Crosslake

*Indicate Type of Property: R-Residential, C-Commercial, I-Industrial, U-Utility, F-Farm

In Whose Name Assessed	To Whom Transferred	Description of Property: Subdivision	Sec. or Lot	Town or Block	Reg	Number of Acres of Land: Acres	100ths	No. School District	Indicate Homestead Yes or No	Indicate Agricultural Yes or No	* Indicate Type of Property	True and Full Valuations: Land Exclusive of Structures and Improvements (Dollars)	Buildings and Other Structures (Dollars)	Machinery Permanently Attached to Real Estate (Dollars)	Total True and Full Value (Dollars)	Assessed Valuations: Rural: Homestead Up to $4,000 20% (Dollars)	Rural: Over $4,000 and Non-Homestead 33⅓% (Dollars)	All Other: Homestead Up to $4,000 25% (Dollars)	All Other: Over $4,000 and Non-Homestead 40% (Dollars)	Machinery Permanently Attached to Real Estate 33⅓% (Dollars)	Total Assessed Value	Total Assessed Value as Equalized by the Board of Review (Dollars)	Final Equalized Value (Dollars)
Everett H. & Helen Mayberry	(all of Lot 2 & Lot 5 less 165.2'x164.7'x60.2x30' Sec 22.139-26)	Sunset Beach on Roosevelt Lake						64	No	yes													
Albert & Blanche Koons		Tract	1						"	"													
Robert C. Turnberg		Tract	2						"	"													
Christian & Adeline Ringstad		Tract	3						Yes	"													
Marquette & Everett E. Seibly		Tract	4						No	"													
Lawrence T. & Martha E. Jones		Tract	5						"	"													
G. L. Brown & Ella J. Long		Tract	6						"	"													
~~Frank J. & Martha Hildreth~~		Tract	7						"	"													
" " "		Tract	8						"	"													
Andrew F. & Minnie J. Simon		Tract	9						"	"													
" " "		Tract	10						"	"													
William & Jennie T. Sparanko		Tract	11						"	"													
Theodore M. & Irene B. Aiken		Tract	12						"	"													
" " "		S 75' of Tract	12						"	"													
John & Mary E. Aiken		Tract	14						"	"													
Theodore M. & Irene B. Aiken		Tract	13						"	"													
Paul R. & Mary Elizabeth Peterson		N 40.6' of road & N 42.5' of S 1/2 of road of Tract	14						No	"													
John S. Houghtaseen		S 40.6' of road & S 42.5' of N 1/2 of road, Tract	14						No	"													
Emil & Clara Schmitt		All S of N 40.6' of road & S 85' West of road of	14						No	"													

	Sold for Taxes	Valuations by School Districts as Equalized by Department of Taxation: District No. Rate ... Mills (Dollars)	District No. Rate ... Mills (Dollars)	District No. Rate ... Mills (Dollars)	District No. Rate ... Mills (Dollars)	District No. Rate ... Mills (Dollars)	District No. Rate ... Mills (Dollars)	Tax including State Homestead 41 Mills ($ cts.)	State Tax on Non-Homestead 41 Mills ($ cts.)	Special Taxes ($ cts.)	Total Taxes ($ cts.)		Paid	When Paid: Month Day Year	Number of Receipt	March Settlement 1956 ($ cts.)	June Settlement 1956 ($ cts.)	Penalty ($ cts.)	November Settlement 1956 ($ cts.)	Penalty ($ cts.)	Collections to Five Months in January 1957 ($ cts.)	Penalty ($ cts.)	Delinquent on Five Months in January 1957 ($ cts.)	Total Delinquent Tax and Penalty ($ cts.)	Remarks
1		13						246	06		252	1	PAID IN FULL	MAY 31 1956	7861		252								
2		46						868	24		892	2	PAID IN FULL	MAY 31 1956	8045		892								
3		N 123						2320			2320	3	PAID IN FULL	MAY 31 1956	9135		2320								
4		13						246	06		252	4	PAID IN FULL	APR 21 1956	5503		252								
5		13						246	06		252	5	PAID IN FULL	APR 20 1956	5491		252							1	
6		13						246	06		252	6	PAID IN FULL	MAR 20 1956	5172		252								
7		12						226	06		232	7	PAID IN FULL	MAY 31 1956	8046		232								
8		58						1044	30		1124	8	PAID IN FULL	MAY 31 1956			1124								
9		12						226	06		232	9	PAID IN FULL	MAY 31 1956	8047		232								
10		62						1170	32		1202	10	PAID IN FULL	MAY 31 1956			1202								
11		13						246	06		252	11	PAID IN FULL	MAY 31 1956	8043		252								
12	SOLD FOR TAXES	12						226	06		232	12											232		
13	SOLD FOR TAXES	7						132	04		136	13											136		
14		7						132	04		136	14	PAID IN FULL	MAY 31 1956	8044		136								
15	SOLD FOR TAXES	60						1132	32		1164	15											1164		
16	SOLD FOR TAXES	11						208	06		214	16	PAID IN FULL	DEC 19 1956	8641						214	17			
17												17													
18	SOLD FOR TAXES	11						208	06		214	18	PAID IN FULL	DEC 19 1956	8642						214	17			
19												19													
20		55						1038	26		1064	20	PAID IN FULL	MAY 31 1956	7860		1064								
		N 123																							
		178																							
		541						10210	214		10424						8464				428		1532		

Assessment Roll and Tax List of Real Property in the Town of Crooked Lake

Form SC-155, [illegible]

* Indicate Type of Property: R - Residential, C - Commercial, I - Industrial, U - Utility, F - Farm

	IN WHOSE NAME ASSESSED	TO WHOM TRANSFERRED	DESCRIPTION OF PROPERTY: SUBDIVISION	Sec. or Lot	Town or Block	Rng	Number of Acres of Land: Acres	Hdths	No. School District	Indicate Homestead Tax or No	Indicate Agricultural Tax or No	* Indicate Type of Property	TRUE AND FULL VALUATIONS: LAND Exclusive of Structures and Improvements	BUILDINGS and Other Structures	MACHINERY Permanently Attached to Real Estate	TOTAL True and Full Value	ASSESSED VALUATIONS: RURAL: Homestead Up to $4,000 20%	RURAL: Over $4,000 and Non-Homestead 33⅓%	ALL OTHER: Homestead Up to $4,000 25%	ALL OTHER: Over $4,000 and Non-Homestead 40%	MACHINERY Permanently Attached to Real Estate 33⅓%	TOTAL ASSESSED VALUE	Total Assessed Value as Equalized by the Board of Review	FINAL EQUALIZED VALUE
			Sunset Beach on Roosevelt Lake										Dollars	Dollars	Dollars	Dollars	Dollars	Dollars	Dollars	Dollars	Dollars	Dollars	Dollars	Dollars
1	Roy H. Erickson		Tract	15					6-1	No	yes													
2	Kenneth R. & Theodora B. Fossen		Tract	16																				
3	William E. & Beulah L. Yerkes		Tract	17																				
4	State of Minnesota		Tract	18																				
5																								
6																								
7																								
8																								
9																								
10																								
11																								
12																								
13																								
14																								
15																								
16																								
17																								
18																								
19																								
20																								

Cass County, Minnesota, for Taxes for the Year 1955.

	SOLD FOR TAXES	VALUATIONS BY SCHOOL DISTRICTS AS EQUALIZED BY DEPARTMENT OF TAXATION: District No. ..... Rate ..... Mills	District No. 1 Rate 21 Mills	District No. ..... Rate ..... Mills	District No. ..... Rate ..... Mills	District No. ..... Rate ..... Mills	Tax including State Homestead ..... Mills	State Tax on Non-Homestead 5.17 Mills	SPECIAL TAXES	TOTAL TAXES		PAID	WHEN PAID: Month Day Year	Number of Receipt	March Settlement 1956	June Settlement 1956	Penalty	November Settlement 1956	Penalty	Collections to Five Monday in January 1957	Penalty	Delinquent on Five Monday in January 1957	Penalty	Total Delinquent Tax and Penalty	REMARKS
		Dollars	Dollars	Dollars	Dollars	Dollars	$ cts.	$ cts.	$ cts.	$ cts.					$ cts.	$ cts.	$ cts.	$ cts.	$ cts.	$ cts.	$ cts.	$ cts.	$ cts.	$ cts.	
1			45				848	24		872	1	PAID IN FULL	MAY 31 1956	8043		872									
2	DELINQUENT		12				226	06		232	2	PAID IN FULL	MAY 31 1956	9136		232									
3			95				1742	50		1842	3	PAID IN FULL	FEB 10 1958	1846	1842										
4											4														
5											5														
6											6														
7											7														
8											8														
9											9														
10											10														
11											11														
12											12														
13											13														
14											14														
15											15														
16											16														
17											17														
18											18														
19											19														
20											20														
			152				2666	40		2946					1842	1104									

Assessment Roll and Tax List of Real Property in the Town of Brooked Lake

Form 3C (55) Hubbard County, Minnesota

*Indicate Type of Property: R - Residential, C - Commercial, I - Industrial, U - Utility, F - Farm

	IN WHOSE NAME ASSESSED	TO WHOM TRANSFERRED	DESCRIPTION OF PROPERTY: SUBDIVISION (Plat of Pt of Lot 7 Lot 307 10 24 19 Plat 26-79-24)	Sec. or Lot	Town or Block	Rge.	Number of Acres of Land: Acres	100ths	No. School District	Indicate Homestead Tax or No	Indicate Agricultural Tax or No	* Indicate Type of Property	TRUE AND FULL VALUATIONS: LAND Exclusive of Structures and Improvements (Dollars)	BUILDINGS and Other Structures (Dollars)	MACHINERY Permanently Attached to Real Estate (Dollars)	TOTAL True and Full Value (Dollars)	ASSESSED VALUATIONS: RURAL: Homestead Up to $1,000 20% (Dollars)	RURAL: Over $1,000 and Non-Homestead 33⅓% (Dollars)	ALL OTHER: Homestead Up to $1,000 25% (Dollars)	ALL OTHER: Over $1,000 and Non-Homestead 40% (Dollars)	ALL OTHER: MACHINERY Permanently Attached to Real Estate 33⅓% (Dollars)	TOTAL ASSESSED VALUE (Dollars)	Total Assessed Value Equalized by the Board of Review (Dollars)	FINAL EQUALIZED VALUE (Dollars)
1	Pearl E. Riley			1					61	No	No													
2				2						"	"													
3	Lonie Olde + Viola Olde			3						No	"													
4	Edward Hamberts			4						No	"													
5	Jacob Jiskoff			5						"	"													
6	Lumber Company Co.			6						Yes	"													
7	Louis E. Erickson			7						No	"													
	Frank Erickson + Anna Erickson									Yes	"													
8	Clement + Helen G. Teague			8						No	"													
9	" " " "			9						"	"													
10																								
11																								
12																								
13																								
14																								
15																								
16																								
17																								
18																								
19																								
20																								

Cass County, Minnesota, for Taxes for the Year 1955.

	SOLD FOR TAXES (Dollars)	VALUATIONS BY SCHOOL DISTRICTS AS EQUALIZED BY DEPARTMENT OF TAXATION: District No. ..... Rate ..... Mills (Dollars)	District No. ..... Rate ..... Mills (Dollars)	District No. ..... Rate ..... Mills (Dollars)	District No. ..... Rate ..... Mills (Dollars)	District No. ..... Rate ..... Mills (Dollars)	Tax including State Homestead ..... Mills ($ cts.)	State Tax on Non-Homestead 5.1 Mills ($ cts.)	SPECIAL TAXES ($ cts.)	TOTAL TAXES ($ cts.)		PAID	WHEN PAID: Month Day Year	Number of Receipt	March Settlement 1956 ($ cts.)	June Settlement 1956 ($ cts.)	Penalty ($ cts.)	November Settlement 1956 ($ cts.)	Penalty ($ cts.)	Collections to Five Months in January 1957 ($ cts.)	Penalty ($ cts.)	Delinquent on Five Months in January 1957 ($ cts.)	Total Delinquent Tax and Penalty ($ cts.)	REMARKS
1				257			5062	122		5184	1	PAID IN FULL	MAY 31 1956	8052		5184								
2				3			64	—		64	2	PAID IN FULL	MAY 31 1956			64								
3				H 49			3335	30		3384	3	2nd Half Paid 1st Half Paid	OCT 31 1956 MAY 31 1956	8575 8448		1692		1692						
4				280			5980	144		6124	4	PAID IN FULL	MAY 1 1956	8453		6124								
5				106			8264	54		8318	5											2318	8	2550
6				H 185			3952			3952	6	2nd Half Paid 1st Half Paid	OCT 18 1956 MAY 31 1956	14334 8058		1976		1976						
7				H 105 275			8116	142		8258	7	PAID IN FULL	MAY 31 1956	8060		8258								
8				8			170	04		174	8	PAID IN FULL	FEB 14 1956	7917	174									
9				8			170	04		174	9	PAID IN FULL	FEB 14 1956		174									
10											10													
11											11													
12											12													
13											13													
14											14													
15											15													
16											16													
17											17													
18											18													
19											19													
20				H 389 975 1864			24132	600		29652	20				348	23298		2668				2318		

Assessment Roll and Tax List of Real Property in the Town of Roosevelt Lake, Cass County, Minnesota, for Taxes for the Year 1955.

Indicate Type of Property: R-Residential, C-Commercial, I-Industrial, U-Utility, F-Farm

	In Whose Name Assessed	To Whom Transferred	Description of Property: Subdivision (Part of Lot 1 Sec 34 T 136 of 1/4 of SE 1/4 SE 1/4)	Sec. of Lot	Town of Block	Range	Number of Acres of Land	Tax School District	Indicate Homestead Tax Year	Indicate Agricultural Tax Year	Indicate Type of Property	True and Full Valuations: Land Exclusive of Structures and Improvements	Buildings and Other Structures	Machinery Permanently Attached to Real Estate	Total True and Full Value	Assessed Valuations: Rural: Homestead Up to $4,000 20%	Rural: Over $4,000 and Non-Homestead 33⅓%	All Other: Homestead Up to $1,000 25%	All Other: Over $4,000 and Non-Homestead 40%	Machinery Permanently Attached to Real Estate 33⅓%	Total Assessed Value	Equalization Value Established by the Board of Review	Final Equalized Value
												Dollars	Dollars	Dollars	Dollars	Dollars	Dollars	Dollars	Dollars	Dollars	Dollars	Dollars	Dollars
1	Martin & Martha Fanning							6-1	No	Yes													
2	Irvin E. & Betty D. Brown								"	"													
3	Donald L. Anderson & Lynnette D. Williams								"	"													
4	Gilbert Hanson								"	"													
5	Virginia L. & Mary Hotel Hall								"	"													
6	Donald L. Anderson & Lynnette D. Williams								"	"													
7	" " " "			5	"	"			"	"													
8	Alvin O. & Mildred L. Carlson	Ernest C. (Richards)							"	"													
9	Dwight Larson Lindberg								"	"													
10	Donald L. Anderson & Lynnette D. Williams			8					"	"													
11	Stanley & Stella J. Nordlund								"	"													
12	Robert & Margaret McLendon			10					"	"													
13	" " "			11					"	"													
14	" " "			12					"	"													
15	Irving H. & Tony L. Brown			13					"	"													
16	~~Donald L. Anderson & Lynnette D. Williams~~			14					"	"													
17	" " "			15		"			"	"													
18	" " "			16		"			"	"													
19	" " "			17					"	"													
20	Peter A. & Irene M. Globerg			18					"	"													
	" " "			19					"	"													
				20																			

Cass County, Minnesota, for Taxes for the Year 1955.

	Sold for Taxes	Valuations by School Districts as Equalized by Department of Taxation: District No. 1 Rate 44.5 Mills	District No. ..... Rate ..... Mills	District No. ..... Rate ..... Mills	District No. ..... Rate ..... Mills	District No. ..... Rate ..... Mills	District No. ..... Rate ..... Mills	Tax Including State Homestead ..... Mills	State Tax on Non-Homestead 4.17 Mills	Special Taxes	Total Taxes	Paid	When Paid Month Day Year	Number of Receipt	March Settlement 1956	June Settlement 1956	Penalty	November Settlement 1956	Penalty	Collections to Five Months in January 1957	Penalty	Delinquent on Five Months in January 1957	Penalty	Total Delinquent Tax and Penalty	Remarks
		Dollars	Dollars	Dollars	Dollars	Dollars	Dollars	$ cts.	$ cts.	$ cts.	$ cts.				$ cts.	$ cts.	$ cts.	$ cts.	$ cts.	$ cts.	$ cts.	$ cts.	$ cts.		
1		102						2056	56		2112	PAID IN FULL	MAY 31 1956	8068		2112									
2		17						320	08		328	PAID IN FULL	MAY 31 1956	7563		328									
3		80						1506	42		1550	PAID IN FULL	MAY 31 1956	6102		1550									
4		20						378	10		388	PAID IN FULL	MAY 31 1956	6026		388									
5		20						378	10		388	PAID IN FULL	MAY 31 1956	8073		388									
6		220						4148	114		4262	2nd Half Paid 1st Half Paid	AUG 13 1956 MAY 31 1956	10556 8072		2131		2131							
7		112						2112	58		2170	PAID IN FULL	MAY 31 1956	1260		2170									
8		18						340	10		350	PAID IN FULL	MAY 31 1956	8063		350									
9		58						1044	30		1124	PAID IN FULL	MAY 31 1956	8070		1124									
10		18						340	10		350	2nd Half Paid 1st Half Paid	OCT 24 1956 MAY 31 1956												
11		18						340	10		350	2nd Half Paid 1st Half Paid	OCT 24 1956 MAY 31 1956	14825											
12		18						340	10		350	2nd Half Paid 1st Half Paid	OCT 24 1956 MAY 31 1956	8067		1745		1745							
13		126						2376	64		2440	2nd Half Paid 1st Half Paid	OCT 24 1956 MAY 31 1956												
14		17						320	08		328	PAID IN FULL	MAY 31 1956												
15		17						320	08		328	PAID IN FULL	MAY 31 1956	7568		1356									
16		18						340	10		350	PAID IN FULL	MAY 31 1956												
17		18						340	10		350	PAID IN FULL	MAY 31 1956												
18		18						340	10		350	PAID IN FULL	MAY 31 1956	8065		350									
19		18						340	10		350	PAID IN FULL	MAY 31 1956			350									
20																									
		940						17730	488		18218					14342		3876							

Assessment Roll and Tax List of Real Property in the Town of Crooked Lake, Cass County, Minnesota, for Taxes for the Year 1955.

Form SC (53) PRINTED IN THE COMPANY, SIMPLEFORM

Indicate Type of Property: R - Residential, C - Commercial, I - Industrial, U - Utility, F - Farm

	In Whose Name Assessed	To Whom Transferred	Description of Property: Subdivision	Sec. or Lot	Town or Block	Rng.	Number of Acres of Land (Acres / Mills)	Int. School District	Indicate Whether Farm or No	Indicate Whether Farm Land Taxes or No	Indicate Type of Property	True and Full Valuations: Land Exclusive of Structures and Improvements (Dollars)	Buildings and Other Structures (Dollars)	Machinery Permanently Attached to Real Estate (Dollars)	Total True and Full Value (Dollars)	Assessed Valuations: Rural: Homestead Up to $4,000 20% (Dollars)	Rural: Over $4,000 and Non-Homestead 33⅓% (Dollars)	All Other: Homestead Up to $4,000 25% (Dollars)	All Other: Over $4,000 and Non-Homestead 40% (Dollars)	Machinery Permanently Attached to Real Estate 33⅓% (Dollars)	Total Assessed Value (Dollars)	Total Assessed Value as Equalized by the Board of Review (Dollars)	Final Equalized Value (Dollars)
1	Peter A. & Diane M. Cloutier		Roosevelt Shores	20				L-1	No	farm													
2	" " "			21				"	"														
3	Donald & Anderson Lumber Co.	Fremont Estate		22				"	"														
4	Charles Tangl			23				"	"														
5	" "			24				"	"														
6	Edward & Lillian Hickoff			25				"	"														
7	Donald & Anderson Lumber Co.	Fremont Estate		26				"	"														
8	Edward & Lillian Hickoff			27				"	"														
9	" " "			28				"	"														
10	" " "			29				"	"														
11																							
12																							
13																							
14																							
15																							
16																							
17																							
18																							
19																							
20																							

	Sold for Taxes	Valuations by School Districts as Equalized by Department of Taxation: District No. ..... Rate ..... Mills	District No. ..... Rate ..... Mills	District No. ..... Rate ..... Mills	District No. ..... Rate ..... Mills	District No. ..... Rate ..... Mills	Tax including State Homestead ..... Mills	State Tax on Non-Homestead 6.2 Mills	Special Taxes	Total Taxes		Paid	When Paid (Month Day Year)	Number of Receipt	March Settlement 1956	June Settlement 1956	Penalty	November Settlement 1956	Penalty	Collections to First Monday in January 1957	Penalty	Delinquent on First Monday in January 1957	Penalty	Total Delinquent Tax and Penalty	Remarks
		Dollars	Dollars	Dollars	Dollars	Dollars	$ cts.	$ cts.	$ cts.	$ cts.					$ cts.	$ cts.	$ cts.	$ cts.	$ cts.	$ cts.	$ cts.	$ cts.	$ cts.	$ cts.	
1			68				1282	36		1318	1	PAID IN FULL	MAY 31 1956	8665		1318									
2			16				340	10		350	2	PAID IN FULL	MAY 31 1956			350									
3			16				340	10		350	3	PAID IN FULL	MAY 31 1956	7563		350									
4			16				340	10		350	4	PAID IN FULL	MAY 31 1956			350									
5			16				340	10		350	5	PAID IN FULL	MAY 31 1956	8066		350									
6			16				340	10		350	6	PAID IN FULL	May 31 1956			350									
7			101				1904	52		1956	7	PAID IN FULL	May 31 1956			1956									
8			16				340	10		350	8	PAID IN FULL	May 31 1956	5328		350									
9			16				340	10		350	9	PAID IN FULL	May 31 1956			350									
10			16				340	10		350	10	PAID IN FULL	May 31 1956			350									
11											11														
12											12														
13											13														
14											14														
15											15														
16											16														
17											17														
18											18														
19											19														
20											20														
			313				5906	163		6014						6014									

Assessment Roll and Tax List of Real Property in the Town of Crooked Lake, Cass County, Minnesota, for Taxes for the Year 1955.

Form 3C (33) PULP-BATE PRINTED, MINNEAPOLIS

*Indicate Type of Property: R-Residential, C-Commercial, I-Industrial, U-Utility, F-Farm

	In Whose Name Assessed	To Whom Transferred	Description of Property: Subdivision	Sec. or Lot	Town or Block	Number of Acres of Land: Acres	Hdths	Indicate Homestead for 1955	Indicate Agricultural Land for 1955	Indicate Type of Property	No. School District	True and Full Valuations: Land Exclusive of Structures Thereon Improvements	Buildings and Other Structures	Machinery Permanently Attached to Real Estate	Total True and Full Value	Assessed Valuations: Rural: Homestead Up to $4,000 20%	Rural: Over $4,000 and Non-Homestead 33⅓%	All Other: Homestead Up to $4,000 25%	All Other: Over $4,000 and Non-Homestead 40%	Machinery Permanently Attached to Real Estate 33⅓%	Total Assessed Value	Total Assessed Value as Equalized by the Board of Review	Final Equalized Value
												Dollars	Dollars	Dollars	Dollars	Dollars	Dollars	Dollars	Dollars	Dollars	Dollars	Dollars	Dollars
		(Lots 1+2 - Sec. 17-134-26)	Pines-A-Plenty on Lake Washburn																				
1	Robert S. & Evelyn J. Plummer			1				61	No	Vpa													
2	Richard C. Houser			2				"	"														
3	" " "			3				"	"														
4	Robert S. & Evelyn J. Plummer			4				"	"														
5	John E. & Ruth E. Ellery	Harold & Lorraine L. Schaffo						"	"														
6	Willard C. & Grace Carlyle			6				"	"														
7	Elizabeth Lohrer			7				"	"														
8	Robert S. & Evelyn J. Plummer			8				"	"														
9	" " "			9				"	"														
10	" " "			10				"	"														
11	" " "			11				"	"														
12	" " "			12				"	"														
13	" " "			13				"	"														
14	" " "			14				"	"														
15	Glen C. & Joan B. Lanteigne			15				"	"														
16	Robert S. & Evelyn J. Plummer			16				"	"														
17	" " "			17				"	"														
18	" " "			18		12	South																
19	" " "		Outlot A					No															
20	" " "		Outlot B					"	"														

Cass County, Minnesota, for Taxes for the Year 1955.

	Sold for Taxes	Valuations by School Districts as Equalized by Department of Taxation: District No. ..... Rate ..... Mills	District No. ..... Rate ..... Mills	District No. ..... Rate ..... Mills	District No. ..... Rate ..... Mills	District No. ..... Rate ..... Mills	Tax Including State Homestead ..... Mills	State Tax on Non-Homestead 5.17 Mills	Special Taxes	Total Taxes		Paid	When Paid: Month Day Year	Number of Receipt	March Settlement 1956	June Settlement 1956	Penalty	November Settlement 1956	Penalty	Collections to First Monday in January 1957	Penalty	Delinquent on First Monday in January 1957	Total Delinquent Tax and Penalty	Remarks
		Dollars	Dollars	Dollars	Dollars	Dollars	Dollars	$ cts.	$ cts.	$ cts.					$ cts.	$ cts.	$ cts.	$ cts.	$ cts.	$ cts.	$ cts.	$ cts.	$ cts.	
1	SOLD FOR TAXES	13					246	06		252	1	2nd Half Paid 1st Half Paid	OCT 31 1956 MAY 31 1956	15755 8076		126		126						
2	SOLD FOR TAXES	13					246	06		252	2	PAID IN FULL	FEB 2 1956	690	252									
3		13					246	06		252	3	PAID IN FULL	MAY 31 1956	8076		252								
4		6					114	02		116	4	2nd Half Paid 1st Half Paid	OCT 31 1956 MAY 31 1956	15755 8076		58		58						
5	SOLD FOR TAXES	60					1132	32		1164	5	PAID IN FULL	MAY 2 1956	5653		1164								
6		63					1188	32		1220	6	PAID IN FULL	MAY 31 1956	8022		1220								
7		13					246	06		252	7	PAID IN FULL	MAY 31 1956	8074		252								
8		13					246	06		252	8	2nd Half Paid 1st Half Paid	OCT 31 1956 MAY 31 1956											
9		6					114	02		116	9	2nd Half Paid 1st Half Paid	OCT 31 1956 MAY 31 1956											
10		6					114	02		116	10	2nd Half Paid 1st Half Paid	OCT 31 1956 MAY 31 1956	8076		246		246						
11		6					114	02		116	11	2nd Half Paid 1st Half Paid	OCT 31 1956 MAY 31 1956	15755										
12	SOLD FOR TAXES	12					226	06		232	12	2nd Half Paid 1st Half Paid	OCT 31 1956 MAY 31 1956											
13		146					2784	76		2830	13	2nd Half Paid 1st Half Paid	OCT 31 1956 MAY 31 1956											
14		146					2784	76		2830	14	2nd Half Paid 1st Half Paid	OCT 31 1956 MAY 31 1956											
15		150					2828	78		2906	15											2906	3197	
16		13					246	06		252	16	2nd Half Paid 1st Half Paid	OCT 31 1956 MAY 31 1956	15755		252		252						
17		13					246	06		252	17	2nd Half Paid 1st Half Paid	OCT 31 1956 MAY 31 1956	8076										
18											18													
19	SOLD FOR TAXES	120					2262	62		2324	19	2nd Half Paid 1st Half Paid	OCT 31 1956 MAY 31 1956	15755										
20	SOLD FOR TAXES	30					566	16		582	20	2nd Half Paid 1st Half Paid	OCT 31 1956 MAY 31 1956	8076		1453		1453						
		842					15888	428		16316					252	8023		5625				2906		

Assessment Roll and Tax List of Real Property in the Town of Crooked Lake, Cass County, Minnesota, for Taxes for the Year 1955.

Form SC (55) MULTI-DATE PROPERTY, SUMMARIZE

*Indicate Type of Property: R - Residential, C - Commercial, I - Industrial, U - Utility, F - Farm

	IN WHOSE NAME ASSESSED	TO WHOM TRANSFERRED	DESCRIPTION OF PROPERTY: SUBDIVISION	Sec. or Lot	Town or Block	Rng.	Number of Acres of Land: Acres	100ths	No. School District	Indicate Homestead Property Yes or No	Indicate Agricultural Land Yes or No	Indicate Farm Property Yes or No	TRUE AND FULL VALUATIONS: LAND Exclusive of Structures and Improvements	BUILDINGS and Other Structures	MACHINERY Permanently Attached to Real Estate	TOTAL True and Full Value	ASSESSED VALUATIONS: RURAL: Homestead Up to $4,000 20%	RURAL: Over $4,000 and Non-Homestead 33⅓%	ALL OTHER: Homestead Up to $4,000 25%	ALL OTHER: Over $4,000 and Non-Homestead 40%	MACHINERY Permanently Attached to Real Estate 33⅓%	TOTAL ASSESSED VALUE	Total Assessed Value as Equalized by the Board of Review	FINAL EQUALIZED VALUE
													Dollars	Dollars	Dollars	Dollars	Dollars	Dollars	Dollars	Dollars	Dollars	Dollars	Dollars	Dollars
			(Lots 3 & 6 285' of Lot 1 - Sec. 14-134-26)																					
1	Frank H. & Doris M. Hardwick			1					6-1	No	Yes													
2	Harold L. & Cessie A. Thompson			2						"	"													
3	"	"	"	3						"	"													
4	"	"	"	4						"	"													
5	"	"	"	5					70	"	"													
6	"	"	"	6						"	"													
7	"	"	"	7						"	"													
8	"	"	"	8						"	"													
9	"	"	"	9						"	"													
10	"	"	"	10						"	"													
11	"	"	"	11						"	"													
12	Josephine Edel Moyer, Ex.			12						"	"													
13	Verlie & Olga Bickwell			13						"	"													
14	Thorlief K. & Eleanor K. Anderson			14						"	"													
15	"	"	"	15						"	"													
16	Margaret R. & Gregg R. Shampleau			16						"	"													
17	Thorvald Anderson			17						"	"													
18	"	"	"	18						"	"													
19	"	"	"	19						"	"													
20	"	"	"	20						"	"													

	SOLD FOR TAXES	VALIDATIONS BY SCHOOL DISTRICTS AS EQUALIZED BY DEPARTMENT OF TAXATION: District No. ..... Rate ..... Mills	District No. ..... Rate ..... Mills	District No. ..... Rate ..... Mills	District No. ..... Rate ..... Mills	District No. ..... Rate ..... Mills	Tax including State Homestead ..... Mills	State Tax on Non-Homestead 5.19 Mills	SPECIAL TAXES	TOTAL TAXES		PAID	WHEN PAID	Number of Receipt	March Settlement 1956	June Settlement 1956	Penalty	November Settlement 1956	Penalty	Collections to First Monday in January 1957	Penalty	Delinquent as First Monday in January 1957	Total Delinquent Tax and Penalty	REMARKS
		Dollars	Dollars	Dollars	Dollars	Dollars	Dollars	$ cts.	$ cts.	$ cts.			Month Day Year		$ cts.	$ cts.	$ cts.	$ cts.	$ cts.	$ cts.	$ cts.	$ cts.	$ cts.	
1			52					480	26	1006	1	PAID IN FULL	APR 3 1956	5263		1006								
2			30					566	16	582	2											582	640	
3											3													
4											4													
5			7					132	04	136	5											136	150	
6			7					132	04	136	6											136	150	
7			7					132	04	136	7											136	150	
8			7					132	04	136	8											136	150	
9			52					480	26	1006	9											1006	1107	
10			7					132	04	136	10											136	150	
11			7					132	04	136	11											136	150	
12			7					132	04	136	12	PAID IN FULL	MAY 31 1956	8278		136								
13			7					132	04	136	13	PAID IN FULL	MAY 31 1956	8279		136								
14			7					132	04	136	14											136		
15			7					132	04	136	15											136		
16			7					132	04	136	16											136		
17			7					132	04	136	17	PAID IN FULL	APR 2 1956			136								
18			47					886	24	910	18	PAID IN FULL	APR 2 1956	5244		910								
19			7					132	04	136	19	PAID IN FULL	APR 2 1956			136								
20			7					132	04	136	20	PAID IN FULL	APR 2 1956			136								
			279					5260	146	5406						2519						2812		

Assessment Roll and Tax List of Real Property in the Town of Crooked Lake, Cass County, Minnesota, for Taxes for the Year 1955.

Form 3C (55) PRINTED BY THE DEPARTMENT, MINNEAPOLIS

*Indicate Type of Property: R - Residential, C - Commercial, I - Industrial, U - Utility, F - Farm

	IN WHOSE NAME ASSESSED	TO WHOM TRANSFERRED	DESCRIPTION OF PROPERTY: SUBDIVISION	Sec. or Lot	Town or Block	Rng.	Number of Acres of Land: Acres	100ths	No. School District	Indicate Homestead Tax Payer	Indicate Agricultural Tax Payer	*Indicate Type of Property	TRUE AND FULL VALUATIONS: LAND Exclusive of Structures and Improvements	BUILDINGS and Other Structures	MACHINERY Permanently Attached to Real Estate	TOTAL True and Full Value	ASSESSED VALUATIONS: RURAL: Homestead Up to $4,000 20%	RURAL: Over $4,000 and Non-Homestead 33⅓%	ALL OTHER: Homestead Up to $4,000 25%	ALL OTHER: Over $4,000 and Non-Homestead 40%	MACHINERY Permanently Attached to Real Estate 33⅓%	TOTAL ASSESSED VALUE	Total Assessed Value as Equalized by the Board of Review	FINAL EQUALIZED VALUE
							Acres	100ths					Dollars	Dollars	Dollars	Dollars	Dollars	Dollars	Dollars	Dollars	Dollars	Dollars	Dollars	Dollars
1	Robert J. + Pearl E. Pilgrim + Robert A. Pilgrim		Anderson Bay	21					10	yes														
2	" "		"	22						"	"													
3	Mary A. Oates + " " + William Oates		"	23						"	"													
4	Theodore + Georgia Anderson		"	24						"	"													
5	Leonard + Mary Engler		"	25						"	"													
6	" "		"	26						"	"													
7	Harold R. + Florence + Elaine Johnson		"	27						"	"													
8	Theodore Anderson		"	28						"	"													
9	" "		"	29						"	"													
10																								
11																								
12																								
13																								
14																								
15																								
16																								
17																								
18																								
19																								
20																								

	SOLD FOR TAXES	VALUATIONS BY SCHOOL DISTRICTS AS EQUALIZED BY DEPARTMENT OF TAXATION: District No. 1 Rate 19.5 Mills	District No. ..... Rate ..... Mills	District No. ..... Rate ..... Mills	District No. ..... Rate ..... Mills	District No. ..... Rate ..... Mills	Tax including State Homestead ..... Mills	State Tax on Non-Homestead 5.17 Mills	SPECIAL TAXES	TOTAL TAXES		PAID	WHEN PAID Month Day Year	Number of Receipt	March Settlement 1956	June Settlement 1956	Penalty	November Settlement 1956	Penalty	Collections to Five Monday in January 1957	Penalty	Delinquent as Five Monday in January 1957	Total Delinquent Tax and Penalty	REMARKS
		Dollars	Dollars	Dollars	Dollars	Dollars	Dollars	$ cts.	$ cts.	$ cts.					$ cts.	$ cts.	$ cts.	$ cts.	$ cts.	$ cts.	$ cts.	$ cts.	$ cts.	
1		7					132	04		136	1	PAID IN FULL	APR 19 1956			136								
2		7					132	04		136	2	PAID IN FULL	APR 19 1956			136								
3		7					132	04		136	3	PAID IN FULL	APR 19 1956	5472		136								
4		7					132	04		136	4	PAID IN FULL	APR 19 1956			136								
5		77					1452	40		1492	5	PAID IN FULL	APR 18 1956	5402		1625								
6		7					132	04		136	6	PAID IN FULL	APR 18 1956											
7		65					1226	34		1260	7	PAID IN FULL	MAY 31 1956	8077		1260								
8		7					132	04		136	8	PAID IN FULL	APR 19 1956	5472		136								
9		7					132	04		136	9	PAID IN FULL	APR 19 1956			136								
10											10													
11											11													
12											12													
13											13													
14											14													
15											15													
16											16													
17											17													
18											18													
19											19													
20											20													
		191					3602	102		3704						3704								

Assessment Roll and Tax List of Real Property in the Town of Crooked Lake, Cass County, Minnesota, for Taxes for the Year 1955.

*Indicate Type of Property: R - Residential, C - Commercial, I - Industrial, U - Utility, F - Farm

	IN WHOSE NAME ASSESSED	TO WHOM TRANSFERRED	DESCRIPTION OF PROPERTY: SUBDIVISION	Sec. or Lot	Town or Block	Rng.	Number of Acres of Land: Acres	Hdths	No. School District	Indicate Homestead Tax or No	Indicate Agricultural Tax or No	* Indicate Type of Property	TRUE AND FULL VALUATIONS: LAND Exclusive of Structures and Improvements	BUILDINGS and Other Structures	MACHINERY Permanently Attached to Real Estate	TOTAL True and Full Value	ASSESSED VALUATIONS: RURAL Homestead Up to $4,000 20%	RURAL Over $4,000 and Non-Homestead 33⅓%	ALL OTHER Homestead Up to $4,000 25%	ALL OTHER Over $4,000 and Non-Homestead 40%	MACHINERY Permanently Attached to Real Estate 33⅓%	TOTAL ASSESSED VALUE	Total Assessed Value as Equalized by the Board of Review	FINAL EQUALIZED VALUE
													Dollars	Dollars	Dollars	Dollars	Dollars	Dollars	Dollars	Dollars	Dollars	Dollars	Dollars	Dollars
			Luscher's Bay (Part of Lot 64) Sec. 26-139-26																					
1	Lessie J. Schlifer				11					Yes	No													
2	" "				2					"	"													
3	J. J. + Reba Houghton				3					Yes	"				99 added to Tax roll								73	
4	Paul E. + Mildred L. Erickson				4					No	"													
5	Vincent J. + Maxine D. White				5					"	"				99 added to Tax roll								47	
6	Lloyd R. + Esther L. White				6					"	"													
7	Clifford L. + Tracey Carruger				7					"	"													
8	Ray J. + Grace E. Handley				8					"	"													
9	" "				9					"	"													
10	Paul + Ada L. Engelstad				10					"	"													
11	Paul F. + Pearl L. White				11					"	"				99 added to Tax roll								48	
12	Edith C. Luscher				12					"	"													
13	Howard L. + LaVille M. Ahlstrand				13					"	"													
14	" " "				14					"	"													
15	Anton K. + Esther J. Anderson				15					"	"				99 add to Tax roll								47	
16	Judge C. + Edward F. Meyer				16					Yes	"													
17	Grace D. Bryson				17					No	"													
18	Judge C. + Edward F. Meyer				18					Yes	"				100 added to Tax roll								30	
19	Anton K. + Esther J. Anderson				19					No	"													
20	John A. + Elizabeth J. Andrishak				20					Yes	"													

VOID FOR TAXES

SOLD FOR TAXES	VALIDATIONS BY SCHOOL DISTRICTS AS EQUALIZED BY DEPARTMENT OF TAXATION: District No. ..... Rate ..... Mills	District No. ..... Rate ..... Mills	District No. ..... Rate ..... Mills	District No. 1 Rate 4.1 215 Mills	District No. ..... Rate ..... Mills	District No. ..... Rate ..... Mills	Tax including State Homestead	State Tax on Non-Homestead 5.11 Mills	SPECIAL TAXES	TOTAL TAXES		PAID	WHEN PAID Month Day Year	Number of Receipt	March Settlement 1956	June Settlement 1956	Penalty	November Settlement 1956	Penalty	Collections to Five Monday in January 1957	Penalty	Delinquent on Five Monday in January 1957	Total Delinquent Tax and Penalty	REMARKS
	Dollars	Dollars	Dollars	Dollars	Dollars	Dollars	$ cts.	$ cts.	$ cts.	$ cts.					$ cts.	$ cts.	$ cts.	$ cts.	$ cts.	$ cts.	$ cts.	$ cts.	$ cts.	
1				100			2136	52		2188	1												2188	2407
2				73			1560	38		1598	2												1598	1758
3				H 50			1068			1068	3	PAID IN FULL	MAY 31 1956	8085		1068								
4				47			1004	24		1028	4												1028	1131
5				70			1494	36		1530	5	PAID IN FULL	MAY 31 1956	8086		1530								
6				70			1494	36		1530	6	PAID IN FULL	MAY 31 1956	8087		1530								
7				70			1494	36		1530	7	PAID IN FULL	APR 20 1956	5476		1530								
8				128			2734	66		2800	8	2nd Half Paid 1st Half Paid	OCT 24 1956 MAY 31 1956	8490		1410		156						
9				15			320	08		328	9	2nd Half Paid 1st Half Paid	OCT 24 1956 MAY 31 1956	14326		164								
10				182			2820	68		2888	10	PAID IN FULL	MAY 31 1956	8083		2888								
11				48			1026	24		1050	11	PAID IN FULL	AUG 17 1956	13541				105	26					
12				15			320	08		328	12	PAID IN FULL	APR 26 1956	5689		328								
13				15			320	08		328	13	PAID IN FULL	MAY 31 1956	8080		328								
14				48			1026	24		1050	14	PAID IN FULL	MAY 31 1956			1050								
15				25			534	12		546	15	2nd Half Paid 1st Half Paid	OCT 10 1956 APR 27 1956	14335 5846		273		273						
16				H 57			1218			1218	16	PAID IN FULL	APR 20 1956	5475		1218								
17				60			1282	32		1314	17	PAID IN FULL	MAY 31 1956	8084		1314								
18				H 30			640			640	18	PAID IN FULL	APR 20 1956	5475		640								
19				110			2350	56		2406	19	2nd Half Paid 1st Half Paid	OCT 10 1956 APR 27 1956	14335 5846		1203		1203						
20				H 175			3738			3738	20												3738	
				H 312																				
				1026			23578	528		24106						14464		4090					8552	
				1338																				

Assessment Roll and Tax List of Real Property in the Town of Crooked Lake

*Indicate Type of Property: R-Residential, C-Commercial, I-Industrial, U-Utility, F-Farm

Form 3C (35) multi-page format (Summary)

	IN WHOSE NAME ASSESSED	TO WHOM TRANSFERRED	DESCRIPTION OF PROPERTY: SUBDIVISION	Sec. or Lot	Town or Block	Reg	Number of Acres of Land: Acres	Hdth	No. School District	Indicate Homestead Tax or Ho	Indicate Agricultural Tax or Ag	* Indicate Type of Property	TRUE AND FULL VALUATIONS: LAND Exclusive of Structures and Improvements	BUILDINGS and Other Structures	MACHINERY Permanently Attached to Real Estate	TOTAL True and Full Value	ASSESSED VALUATIONS: RURAL Homestead Up to $4,000 20%	RURAL Over $4,000 Non-Homestead 33⅓%	ALL OTHER Homestead Up to $1,000 25%	ALL OTHER Over $4,000 Non-Homestead 40%	MACHINERY Permanently Attached to Real Estate 33⅓%	TOTAL ASSESSED VALUE	Total Assessed Value as Equalized by the Board of Review	FINAL EQUALIZED VALUE
			Luscher's Bay										Dollars	Dollars	Dollars	Dollars	Dollars	Dollars	Dollars	Dollars	Dollars	Dollars	Dollars	Dollars
1	Richard & Hollstrom			28	1				6-1	No	No													
2	Smith & Luscher			22						Yes	"													
3	Oscar Arthur & Glenn Helen Toftdahl			23						No	"													
4	Jay Toms, Jr. & Lina Toms			24						"	"												169	
5	Terry & Mary Bailey			1	2					No	"													
6	Grace H. Mc Mullen			2						"	"													
7	George H. & Inga S. Eddy			3						"	"													
8	Terry & Melvina M. Bailey																							
9																								
10	Ralph & Grace E. Hawkins			1	3					No	"													
11	Edith E. Luscher & Patrick E. & Mary E. Connolly			2						"	"													
12	" " John H. & Myrtle Persian			3						"	"													
13																								
14																								
15	Oscar Arthur & Glenn Helen Toftdahl			1	4					No	"													
16	Glenn H. & Alice Lindoscher			3						Yes	4													
17	" " "			3						No	"													
18	" " "			7						"	"													
19	Harry H. & Blanche E. Larson			5						Yes	"													
20	Clifford & Grace J. Ranger			6						No	"													

	SOLD FOR TAXES	VALUATIONS BY SCHOOL DISTRICTS AS EQUALIZED BY DEPARTMENT OF TAXATION: District No. Rate ... Mills	District No. Rate ... Mills	District No. Rate ... Mills	District No. Rate ... Mills	District No. Rate ... Mills	District No. Rate ... Mills	Tax including State Homestead	State Tax on Non-Homestead 6.11 mills	SPECIAL TAXES	TOTAL TAXES		PAID	WHEN PAID	Number of Receipt	March Settlement 1956	June Settlement 1956	Penalty	November Settlement 1956	Penalty	Collections to Five Months in January 1957	Penalty	Delinquent on Five Months in January 1957	Total Delinquent Tax and Penalty	REMARKS
		Dollars	Dollars	Dollars	Dollars	Dollars	Dollars	$ cts.	$ cts.	$ cts.	$ cts.			Month Day Year		$ cts.	$ cts.	$ cts.	$ cts.	$ cts.	$ cts.	$ cts.	$ cts.	$ cts.	
1				34				10 26	18		7 44	1	PAID IN FULL	MAY 31 1956	8081		7 44								
2				H 163				32 68			32 68	2	PAID IN FULL	MAY 1 1956	6023		32 68								
3				167				35 66	86		36 52	3	PAID IN FULL	DEC 10 1956	6650						36 52	2 92			
4				169				36 10	88		36 98	4	PAID IN FULL	MAY 31 1956	7415		36 98								
5				105				22 42	54		22 96	5	PAID IN FULL	MAY 31 1956	8118		22 96								
6				55				11 74	28		12 02	6	PAID IN FULL	APR 25 1956	5426		12 02								
7				30				6 40	16		6 56	7	PAID IN FULL	MAY 31 1956	7415		6 56								
8												8													
9												9													
10				5				1 06	02		1 08	10	PAID IN FULL	MAY 31 1956	8189		1 08								
11				8				1 70	04		1 74	11	PAID IN FULL	APR 20 1956	5479		1 74								
12				6				1 28	02		1 30	12	PAID IN FULL	MAY 31 1956	7397		1 30								
13												13													
14												14													
15				25				5 34	12		5 46	15	PAID IN FULL	APR 13 1956	5344		5 46								
16	SOLD FOR TAXES			H 115				24 56			24 56	16											24 56		
17	SOLD FOR TAXES			475				101 44	2 46		103 90	17	PAID IN FULL	APR 11 1956	5356		103 90								
18	SOLD FOR TAXES			8				1 70	04		1 74	18	PAID IN FULL	APR 11 1956			1 74								
19				H 146				31 18			31 18	19	PAID IN FULL	APR 20 1956	5474		31 18								
20				H 186 25				45 70	14		45 84	20	PAID IN FULL	APR 16 1956	5711		45 84								
				H 620 1115				36622	5 74		32 96						31 88				36 52		24 56		
				1715																					

Assessment Roll and Tax List of Real Property in the Town of Crooked Lake

*Indicate Type of Property: R-Residential, C-Commercial, I-Industrial, U-Utility, E-Farm

FORM 3C (55) (PLEASE TYPE OR PRINT, DO NOT WRITE)

	IN WHOSE NAME ASSESSED	TO WHOM TRANSFERRED	DESCRIPTION OF PROPERTY: SUBDIVISION	Sec. or Lot	Town or Block	Rng.	Number of Acres of Land: Acres	100ths	No. School District	Indicate Homestead Yes or No	Indicate Agricultural Yes or No	* Indicate Type of Prop.	TRUE AND FULL VALUATIONS: LAND Exclusive of Structures and Improvements (Dollars)	BUILDINGS and Other Structures (Dollars)	MACHINERY Permanently Attached to Real Estate (Dollars)	TOTAL True and Full Value (Dollars)	ASSESSED VALUATIONS: RURAL Homestead Up to $4,000 20% (Dollars)	RURAL Over $4,000 and Non-Homestead 33⅓% (Dollars)	ALL OTHER Homestead Up to $4,000 25% (Dollars)	ALL OTHER Over $4,000 and Non-Homestead 40% (Dollars)	ALL OTHER MACHINERY Permanently Attached to Real Estate 33⅓% (Dollars)	TOTAL ASSESSED VALUE (Dollars)	Total Assessed Value as Equalized by the Board of Review (Dollars)	FINAL EQUALIZED VALUE (Dollars)
	(Lyle & Virginia) Erickson		Luscher's Bay																					
1	~~Edith D. Luscher~~	Dutch	"	2	4				64	No	No													
2	Edith Luscher		"		2					"	"													
3	" "		"		6					Yes	"													
4	" "		"		8					"	"													
5	Rena & Jesse Jones, Jr.		"		2					70	"													
6	Eugene & Viola L. O'Brien		"		9					"	"													
7	Rena & Jesse Jones, Jr.		"		4					"	"													
8																								
9																								
10																								
11																								
12																								
13																								
14																								
15																								
16																								
17																								
18																								
19																								
20																								

	SOLD FOR TAXES	VALUATIONS BY SCHOOL DISTRICTS AS EQUALIZED BY DEPARTMENT OF TAXATION: District No. ..... Rate ..... Mills (Dollars)	District No. ..... Rate ..... Mills (Dollars)	District No. 1 Rate 9 Mills (Dollars)	District No. 2 Rate 9 Mills (Dollars)	District No. ..... Rate ..... Mills (Dollars)	District No. ..... Rate ..... Mills (Dollars)	Tax Including State Homestead ..... Mills ($ cts.)	State Tax on Non-Homestead 4.14 Mills ($ cts.)	SPECIAL TAXES ($ cts.)	TOTAL TAXES ($ cts.)		PAID	WHEN PAID (Month Day Year)	Number of Receipt	March Settlement 1956 ($ cts.)	June Settlement 1956 ($ cts.)	Penalty ($ cts.)	November Settlement 1956 ($ cts.)	Penalty ($ cts.)	Collections to First Monday in January 1957 ($ cts.)	Penalty ($ cts.)	Delinquent on First Monday in January 1957 ($ cts.)	Total Delinquent Tax and Penalty ($ cts.)	REMARKS
1				6				128	02		130	1	PAID IN FULL	JAN 23 1956	6051	130									
2				41				234	06		240	2	PAID IN FULL	APR 20 1956	5477		240								
3			H	70				1922			1922	3	PAID IN FULL	APR 20 1956			1922								
4			H	5				106			106	4	PAID IN FULL	APR 20 1956			106								
5				17				364	08		372	5	PAID IN FULL	DEC 19 1956	6650					372	30				
6	Abate	6742	7125	208				3670 / 4442	106		3670 / 4550	6	PAID IN FULL	MAY 31 1956	8091		2670								18.80 Abated
7				9				192	04		196	7	PAID IN FULL	DEC 19 1956	6650					196	6				
8												8													
9												9													
10												10													
11												11													
12												12													
13												13													
14												14													
15												15													
16												16													
17												17													
18												18													
19												19													
20												20													
			H	95 / 251 / 346				7388	124		7516					130	4935			568					

Assessment Roll and Tax List of Real Property in the Town of Crooked Lake, Cass County, Minnesota, for Taxes for the Year 1955.

Form SC (55) WITH RATE DISPUTE DOCKETING

*Indicate Type of Property: R-Residential, C-Commercial, I-Industrial, U-Utility, F-Farm

IN WHOSE NAME ASSESSED	TO WHOM TRANSFERRED	DESCRIPTION OF PROPERTY: Subdivision	Sec. or Lot	Town or Block	Rod	Number of Acres of Land: Acres	Tenths	No. School District	Indicate Homestead by No	Indicate Agricultural by No	* Indicate Type of Property	TRUE AND FULL VALUATIONS: LAND Exclusive of Structures and Improvements	BUILDINGS and Other Structures	MACHINERY Permanently Attached to Real Estate	TOTAL True and Full Value	ASSESSED VALUATIONS: RURAL Homestead Up to $4,000 20%	RURAL Over $4,000 and Non-Homestead 33⅓%	ALL OTHER Homestead Up to $4,000 25%	ALL OTHER Over $4,000 and Non-Homestead 40%	MACHINERY Permanently Attached to Real Estate 33⅓%	TOTAL ASSESSED VALUE	Total Assessed Value as Equalized by the Board of Review	FINAL EQUALIZED VALUE
												Dollars	Dollars	Dollars	Dollars	Dollars	Dollars	Dollars	Dollars	Dollars	Dollars	Dollars	Dollars
		(Part of Lots 1-2-3-4-5-6 & NE¼ of SE¼ Sec 31-139-26)																					
A. C. & Mary L. Havlik		Kavlis Wood Lake Shores	1					601	770	yes													
" " "			2							"	"												
" " "			3							"	"												
" " "			4							"	"												
" " "			5							"	"												
Otto H. Nelson			6							"	"												
A. C. & Mary L. Havlik			7							"	"												
" " "			8							"	"												
" " "			9							"	"												
" " "			10							"	"												
" " "			11							"	"												
" " "			12							"	"												
" " "			13							"	"												
" " "			14							"	"												
Benjamin & Ella Johansen			15							"	"												
Oner & Esther Johansen			16							"	"												
A. C. & Mary L. Havlik			17							"	"												
" " "			18							"	"												
" " "			19							"	"												
" " "			20							"	"												

VALUATIONS BY SCHOOL DISTRICTS AS EQUALIZED BY DEPARTMENT OF TAXATION

	SOLD FOR TAXES	District No. 601 Rate 67 Mills	District No. ..... Rate ..... Mills	District No. ..... Rate ..... Mills	District No. ..... Rate ..... Mills	District No. ..... Rate ..... Mills	District No. ..... Rate ..... Mills	Tax including State Homestead	State Tax on Non-Homestead	SPECIAL TAXES	TOTAL TAXES		PAID	WHEN PAID Month Day Year	Number of Receipt	March Settlement 1956	June Settlement 1956	Penalty	November Settlement 1956	Penalty	Collections to First Monday in January 1957	Penalty	Delinquent as First Monday in January 1957	Total Delinquent Tax and Penalty	REMARKS
		Dollars	Dollars	Dollars	Dollars	Dollars	Dollars	$ cts.	$ cts.	$ cts.	$ cts.					$ cts.	$ cts.	$ cts.	$ cts.	$ cts.	$ cts.	$ cts.	$ cts.	$ cts.	
1			10					188	06		194	1	PAID IN FULL	MAY 31 1956											
2			10					188	06		194	2	PAID IN FULL	MAY 31 1956											
3			10					188	06		194	3	PAID IN FULL	MAY 31 1956	10217		970								
4			10					188	06		194	4	PAID IN FULL	MAY 31 1956											
5			10					188	06		194	5	PAID IN FULL	MAY 31 1956											
6			10					188	06		194	6	PAID IN FULL	APR 23 1956	35223		194								
7			10					188	06		194	7	PAID IN FULL	MAY 31 1956			194								
8			10					188	06		194	8	PAID IN FULL	MAY 31 1956			194								
9			10					188	06		194	9	PAID IN FULL	MAY 31 1956			194								
10			10					188	06		194	10	PAID IN FULL	MAY 31 1956			194								
11			10					188	06		194	11	PAID IN FULL	MAY 31 1956			194								
12			10					188	06		194	12	PAID IN FULL	MAY 31 1956			194								
13			10					188	06		194	13	PAID IN FULL	MAY 31 1956	10217		194								
14			10					188	06		194	14	PAID IN FULL	MAY 31 1956			194								
15			10					188	06		194	15	PAID IN FULL	MAY 31 1956			194								
16			10					188	06		194	16	PAID IN FULL	MAY 31 1956			194								
17			10					188	06		194	17	PAID IN FULL	MAY 31 1956			194								
18			10					188	06		194	18	PAID IN FULL	MAY 31 1956			194								
19			10					188	06		194	19	PAID IN FULL	MAY 31 1956			194								
20			10					188	06		194	20	PAID IN FULL	MAY 31 1956			194								
			200					3760	120		3880						3880								

Assessment Roll and Tax List of Real Property in the Town of Brooks Lake

*Indicate Type of Property: R - Residential, C - Commercial, I - Industrial, U - Utility, F - Farm

Form 58C (35) (1955) (30-10-10 Revised) (Consolidated)

In Whose Name Assessed	To Whom Transferred	Description of Property: Subdivision	Sec. or Lot	Town. or Block	Rng.	Number of Acres of Land: Acres	100ths	No. School District	Indicate Homestead Tax Re No	Indicate Agricultural Tax Re Yes	* Indicate Type of Property	True and Full Valuations: Land Exclusive of Structures and Improvements (Dollars)	Buildings and Other Structures (Dollars)	Machinery Permanently Attached to Real Estate (Dollars)	Total True and Full Value (Dollars)	Assessed Valuations: Rural: Homestead Up to $4,000 20% (Dollars)	Rural: Over $4,000 and Non-Homestead 33⅓% (Dollars)	All Other: Homestead Up to $4,000 25% (Dollars)	All Other: Over $4,000 and Non-Homestead 40% (Dollars)	Machinery Permanently Attached to Real Estate 33⅓% (Dollars)	Total Assessed Value as Equalized by the Board of Review (Dollars)	Final Equalized Value (Dollars)
		Kavli's Wood Lake Shores																				
U. C. & Mary L. Kavli			1					41	No	yes												
" " "			2						"	"												
" " "			3						"	"												
" " "			4						"	"												
L. E. Philbar			5						"	"												
" "			6						No	"												
Louis Stolzer, Henry Schlopy, Max Zimmerman, Marvin Zimmerman, & Bryant Bormke									"	"												
H. Bruce Meyer			8						"	"												
U. C. & Mary L. Kavli			9						"	"												
" " "			10						"	"												
" " "			11						"	"												
" " "			12						"	"												
" " "			13						"	"												
" " "			14						"	"												
" " "			15						"	"												
" " "			16						No	"												
" " "			17						"	"												
" " "			18						"	"												
" " "			19						"	"												
" " "			20						"	"												

Sold for Taxes	Validations by School Districts as Equalized by Department of Taxation: District No. / Rate / Mills (Dollars)	District No. / Rate / Mills (Dollars)	District No. / Rate / Mills (Dollars)	District No. / Rate / Mills (Dollars)	District No. / Rate / Mills (Dollars)	District No. / Rate / Mills (Dollars)	Tax including State Homestead 4.1 Mills ($ cts.)	State Tax on Non-Homestead 4.1 Mills ($ cts.)	Special Taxes ($ cts.)	Total Taxes ($ cts.)		Paid	When Paid: Month Day Year	Number of Receipt	March Settlement 1956 ($ cts.)	June Settlement 1956 ($ cts.)	Penalty ($ cts.)	November Settlement 1956 ($ cts.)	Penalty ($ cts.)	Collections to Five Mondays in January 1957 ($ cts.)	Penalty ($ cts.)	Delinquent on Five Mondays in January 1957 ($ cts.)	Total Delinquent Tax and Penalty ($ cts.)	Remarks
	10						188	06		194	1	PAID IN FULL	MAY 31 1956			194								
	10						188	06		194	2	PAID IN FULL	MAY 31 1956	10217		194								
	10						188	06		194	3	PAID IN FULL	MAY 31 1956			194								
	10						188	06		194	4	PAID IN FULL	MAY 31 1956			194								
	10						188	06		194	5	PAID IN FULL	MAY 31 1956	8093		194								
	10						188	06		194	6	PAID IN FULL	MAY 31 1956			194								
	10						188	06		194	7	PAID IN FULL	MAY 31 1956	8092		194								
	10						188	06		194	8	PAID IN FULL	APR 24 1958	5810		194								
	10						188	06		194	9	PAID IN FULL	MAY 31 1956											
	10						188	06		194	10	PAID IN FULL	MAY 31 1956											
	10						188	06		194	11	PAID IN FULL	MAY 31 1956											
	10						188	06		194	12	PAID IN FULL	MAY 31 1956											
	10						188	06		194	13	PAID IN FULL	MAY 31 1956											
	10						188	06		194	14	PAID IN FULL	MAY 31 1956	10217		2328								
	10						188	06		194	15	PAID IN FULL	MAY 31 1956											
	10						188	06		194	16	PAID IN FULL	MAY 31 1956											
	10						188	06		194	17	PAID IN FULL	MAY 31 1956											
	10						188	06		194	18	PAID IN FULL	MAY 31 1956											
	10						188	06		194	19	PAID IN FULL	MAY 31 1956											
	10						188	06		194	20	PAID IN FULL	MAY 31 1956											
	200						3760	120		3880						3880								

Assessment Roll and Tax List of Real Property in the Town of Crystal Lake

Form 50-1955 — Cass County, Minnesota

*Indicate Type of Property: R - Residential, C - Commercial, I - Industrial, U - Utility, F - Farm

	In Whose Name Assessed	To Whom Transferred	Description of Property: Subdivision	Sec. or Lot	Town or Block	Rng.	Number of Acres of Land (Acres / 100ths)	No. School District	Indicate Homestead Tax or No	Indicate Agricultural Tax or No	*Indicate Type of Property	True and Full Valuations: Land Exclusive of Structures and Improvements (Dollars)	Buildings and Other Structures (Dollars)	Machinery Permanently Attached to Real Estate (Dollars)	Total True and Full Value (Dollars)	Assessed Valuations: Rural: Homestead Up to $4,000 20% (Dollars)	Rural: Over $4,000 and Non-Homestead 33⅓% (Dollars)	All Other: Homestead Up to $4,000 25% (Dollars)	All Other: Over $4,000 and Non-Homestead 40% (Dollars)	All Other: Machinery Permanently Attached to Real Estate 33⅓% (Dollars)	Total Assessed Value	Total Assessed Value as Equalized by the Board of Review (Dollars)	Final Equalized Value (Dollars)
	Wm. & Mary L. Havlin		Havlin Wood Lake Shores	41				61	No	yes													
	" "	"		42					"	"													
	" "	"		43					"	"													
	" "	"		44					"	"													
	" "	"		45					"	"													
	" "	"		46					No	"													
	" "	"		47					"	"													
	" "	"		48					"	"													
	" "	"		49					"	"													
	" "	"	10	50					"	"													
	" "	"	11	51					"	"													
	" "	"	12	52					"	"													
	" "	"	13	53					"	"													
	" "	"	14	54					"	"													
	" "	"	15	55					"	"													
	" "	"	16	56					"	"													
	" "	"	17	57					"	"													
	" "	"	18	58					"	"													
	Emil P. & Martha Mae Berg			59					"	"													
	" "	"	20	60					"	"													

Valuations by School Districts as Equalized by Department of Taxation: District No. 61 — Rate 54 Mills

	Sold for Taxes	District No. 61 Rate 54 Mills (Dollars)	District No. ... Rate ... Mills (Dollars)	District No. ... Rate ... Mills (Dollars)	District No. ... Rate ... Mills (Dollars)	Tax including State Homestead ... Mills ($ cts.)	State Tax on Non-Homestead 5.11 Mills ($ cts.)	Special Taxes ($ cts.)	Total Taxes ($ cts.)		Paid	When Paid (Month Day Year)	Number of Receipt	March Settlement 1956 ($ cts.)	June Settlement 1956 ($ cts.)	Penalty ($ cts.)	November Settlement 1956 ($ cts.)	Penalty ($ cts.)	Collections to First Monday in January 1957 ($ cts.)	Penalty ($ cts.)	Delinquent on First Monday in January 1957 ($ cts.)	Total Delinquent Tax and Penalty ($ cts.)	Remarks
1		10				188	06		194	1	PAID IN FULL	MAY 31 1956											
2		10				188	06		194	2	PAID IN FULL	MAY 31 1956											
3		10				188	06		194	3	PAID IN FULL	MAY 31 1956											
4		10				188	06		194	4	PAID IN FULL	MAY 31 1956											
5		10				188	06		194	5	PAID IN FULL	MAY 31 1956											
6		10				188	06		194	6	PAID IN FULL	MAY 31 1956											
7		10				188	06		194	7	PAID IN FULL	MAY 31 1956											
8		10				188	06		194	8	PAID IN FULL	MAY 31 1956											
9		10				188	06		194	9	PAID IN FULL	MAY 31 1956	1227		34.92								
10		10				188	06		194	10	PAID IN FULL	MAY 31 1956											
11		10				188	06		194	11	PAID IN FULL	MAY 31 1956											
12		10				188	06		194	12	PAID IN FULL	MAY 31 1956											
13		10				188	06		194	13	PAID IN FULL	MAY 31 1956											
14		10				188	06		194	14	PAID IN FULL	MAY 31 1956											
15		10				188	06		194	15	PAID IN FULL	MAY 31 1956											
16		10				188	06		194	16	PAID IN FULL	MAY 31 1956											
17		10				188	06		194	17	PAID IN FULL	MAY 31 1956											
18		10				188	06		194	18	PAID IN FULL	MAY 31 1956											
19		10				188	06		194	19	PAID IN FULL	MAY 31 1956	8044		1.94								
20		10				188	06		194	20	PAID IN FULL	MAY 31 1956			1.94								
		200				3760	120		3880						38.80								

Assessment Roll and Tax List of Real Property in the Town of Crooked Lake

Form 3C (55) — Indicate Type of Property: R - Residential, C - Commercial, I - Industrial, U - Utility, F - Farm

In Whose Name Assessed	To Whom Transferred	Subdivision	Sec. or Lot	Town or Block	Range	Number of Acres of Land: Acres	Number of Acres of Land: Tenths	No. School District	Indicate Homestead Tax or No	Indicate Agricultural Tax or No	* Indicate Type of Property	True and Full Valuations: Land Exclusive of Structures and Improvements	True and Full Valuations: Buildings and Other Structures	True and Full Valuations: Machinery Permanently Attached to Real Estate	True and Full Valuations: Total True and Full Value	Assessed Valuations: Rural: Homestead Up to $4,000 20%	Assessed Valuations: Rural: Over $4,000 and Non-Homestead 33⅓%	Assessed Valuations: All Other: Homestead Up to $4,000 25%	Assessed Valuations: All Other: Over $4,000 and Non-Homestead 40%	Assessed Valuations: Machinery Permanently Attached to Real Estate 33⅓%	Assessed Valuations: Total Assessed Value	Assessed Valuations: Total Assessed Value as Equalized by the Board of Review	Final Equalized Value
												Dollars	Dollars	Dollars	Dollars	Dollars	Dollars	Dollars	Dollars	Dollars	Dollars	Dollars	Dollars
A. & Mary S. Havli		Kavli's Wood Lake Shores	61					61	No	yes													
" "	"	"	62						"	"													
" "	"	"	63						"	"													
" "	"	"	64						"	"													
" "	"	"	65						"	"													
" "	"	"	66						"	"													
" "	"	"	67						"	"													
Alfred L. Olson		"	68						"	"													
" "	"	"	69						"	"													
" "	"	"	70						"	"													
Carl Arthur Olson & Lucy L. Olson		"	71						"	"													
A. & Mary S. Havli		"	72						"	"													
" "	"	"	73						"	"													
" "	"	"	74						"	"													
" "	"	"	75						"	"													
" "	"	"	76						"	"													
" "	"	"	77						"	"													
" "	"	"	78						"	"													
" "	"	"	79						"	"													
" "	"	"	80						"	"													

	Sold for Taxes	Valuations by School Districts as Equalized by Department of Taxation: District No. Rate Mills	Tax Including State Homestead	State Tax on Non-Homestead	Special Taxes	Total Taxes		Paid	When Paid	Number of Receipt	March Settlement 1956	June Settlement 1956	Penalty	November Settlement 1956	Penalty	Collections to Five Monday in January 1957	Penalty	Delinquent on First Monday in January 1957	Total Delinquent Tax and Penalty	Remarks
		Dollars	$ cts.	$ cts.	$ cts.	$ cts.			Month Day Year		$ cts.	$ cts.	$ cts.	$ cts.	$ cts.	$ cts.	$ cts.	$ cts.	$ cts.	
1		10	188	06		194	1	PAID IN FULL	OCT 20 1956	15049				194	06					
2		10	188	06		194	2	PAID IN FULL	MAY 31 1956											
3		10	188	06		194	3	PAID IN FULL	MAY 31 1956											
4		10	188	06		194	4	PAID IN FULL	MAY 31 1956											
5		10	188	06		194	5	PAID IN FULL	MAY 31 1956											
6		40	188	06		194	6	PAID IN FULL	MAY 31 1956											
7		10	188	06		194	7	PAID IN FULL	MAY 31 1956											
8		10	188	06		194	8	PAID IN FULL	MAY 31 1956											
9		10	188	06		194	9	PAID IN FULL	MAY 31 1956											
10		10	188	06		194	10	PAID IN FULL	MAY 31 1956	14217		3686								
11		10	188	06		194	11	PAID IN FULL	MAY 31 1956											
12		10	188	06		194	12	PAID IN FULL	MAY 31 1956											
13		40	188	06		194	13	PAID IN FULL	MAY 31 1956											
14		10	188	06		194	14	PAID IN FULL	MAY 31 1956											
15		10	188	06		194	15	PAID IN FULL	MAY 31 1956											
16		10	188	06		194	16	PAID IN FULL	MAY 31 1956											
17		10	188	06		194	17	PAID IN FULL	MAY 31 1956											
18		10	188	06		194	18	PAID IN FULL	MAY 31 1956											
19		10	188	06		194	19	PAID IN FULL	MAY 31 1956											
20		10	188	06		194	20	PAID IN FULL	MAY 31 1956											
		200	3760	120		3880						3686		194						

Assessment Roll and Tax List of Real Property in the Town of Leech Lake, Cass County, Minnesota, for Taxes for the Year 1955.

Form 1C-(35) MINNESOTA TAX COMMISSION

Indicate Type of Property: R - Residential, C - Commercial, I - Industrial, U - Utility, F - Farm

	IN WHOSE NAME ASSESSED	TO WHOM TRANSFERRED	DESCRIPTION OF PROPERTY: SUBDIVISION	Sec. or Lot	Town or Block	Rng.	Number of Acres of Land: Acres	100ths	No. School District	Indicate Homestead Tax or No	Indicate Agricultural Tax or No	Indicate Type of Property	TRUE AND FULL VALUATIONS: LAND Exclusive of Structures and Improvements	BUILDINGS and Other Structures	MACHINERY Permanently Attached to Real Estate	TOTAL True and Full Value	ASSESSED VALUATIONS: RURAL: Homestead Up to $4,000 20%	Over $4,000 and Non-Homestead 33⅓%	ALL OTHER: Homestead Up to $4,000 25%	Over $4,000 and Non-Homestead 40%	MACHINERY Permanently Attached to Real Estate 33⅓%	TOTAL ASSESSED VALUE	Total Assessed Valuation Per Tax Board of Review	FINAL EQUALIZED VALUE
													Dollars	Dollars	Dollars	Dollars	Dollars	Dollars	Dollars	Dollars	Dollars	Dollars	Dollars	Dollars
1	A. E. & Mary E. Kavli		Kavli's Wood Lake Shores	81					6-1	No	yes													
2	" "	"		82						"	"													
3	" "	"		83						"	"													
4	" "	"		84						"	"													
5	" "	"		85						"	"													
6	" "	"	Outlots	a						No	"													
7	" "	"		B						"	"													
8	Carl Arthur Olson &	Carrie John Olson		6						"	"													
9	" "	"		15						"	"													
10																								
11																								
12																								
13																								
14																								
15																								
16																								
17																								
18																								
19																								
20																								

Cass County, Minnesota, for Taxes for the Year 1955.

	SOLD FOR TAXES	VALUATIONS BY SCHOOL DISTRICTS AS EQUALIZED BY DEPARTMENT OF TAXATION: District No. 6-1 Rate 1.1 Mills	District No. ..... Rate ..... Mills	District No. ..... Rate ..... Mills	District No. ..... Rate ..... Mills	District No. ..... Rate ..... Mills	Tax including State Homestead ..... Mills	State Tax on Non-Homestead 2.1 Mills	SPECIAL TAXES	TOTAL TAXES		PAID	WHEN PAID Month Day Year	Number of Receipt	March Settlement 1956	June Settlement 1956	Penalty	November Settlement 1956	Penalty	Collections to First Monday in January 1957	Penalty	Delinquent on First Monday in January 1957	Total Delinquent Tax and Penalty	REMARKS
		Dollars	Dollars	Dollars	Dollars	Dollars	Dollars	$ cts.	$ cts.	$ cts.					$ cts.	$ cts.	$ cts.	$ cts.	$ cts.	$ cts.	$ cts.	$ cts.	$ cts.	
1		10					188	06		194	1	PAID IN FULL	MAY 31 1956											
2		10					188	06		194	2	PAID IN FULL	MAY 31 1956											
3		10					188	06		194	3	PAID IN FULL	MAY 31 1956	12217		970								
4		10					188	06		194	4	PAID IN FULL	MAY 31 1956											
5		10					188	06		194	5	PAID IN FULL	MAY 31 1956											
6		20					378	10		388	6	PAID IN FULL	MAY 31 1956											
7		20					378	10		388	7	PAID IN FULL	MAY 31 1956	12217		1552								
8		20					378	10		388	8	PAID IN FULL	MAY 31 1956											
9		20					378	10		388	9	PAID IN FULL	MAY 31 1956											
10											10													
11											11													
12											12													
13											13													
14											14													
15											15													
16											16													
17											17													
18											18													
19											19													
20											20													
		180					2462	90		2522						2522								

Assessment Roll and Tax List of Real Property in the Town of Crooked Lake, Cass County, Minnesota, for Taxes for the Year 1955.

Form 3C (55) 96,000-5-55 V. Schmitt, Schmitt Bros.

*Indicate Type of Property: R - Residential, C - Commercial, I - Industrial, U - Utility, F - Farm

	IN WHOSE NAME ASSESSED	TO WHOM TRANSFERRED	DESCRIPTION OF PROPERTY: SUBDIVISION (Roosevelt Lake Addition)	Sec. or Lot	Town or Block	Rng	Number of Acres of Land: Acres	Miles	No. School District	Indicate Homestead Tax or No	Indicate Agricultural Tax or No	* Indicate Type of Property	TRUE AND FULL VALUATIONS: LAND Exclusive of Structures and Improvements (Dollars)	BUILDINGS and Other Structures (Dollars)	MACHINERY Permanently Attached to Real Estate (Dollars)	TOTAL True and Full Value (Dollars)	ASSESSED VALUATIONS: RURAL: Homestead Up to $4,000 20% (Dollars)	RURAL: Over $4,000 and Non-Homestead 33⅓% (Dollars)	ALL OTHER: Homestead Up to $1,000 25% (Dollars)	ALL OTHER: Over $4,000 and Non-Homestead 40% (Dollars)	MACHINERY Permanently Attached to Real Estate 33⅓% (Dollars)	TOTAL ASSESSED VALUE (Dollars)	Total Assessed Value as Equalized by the Board of Review (Dollars)	FINAL EQUALIZED VALUE (Dollars)
1	A. G. Rogers Co			1	1				6-1	No	Year													
2	" " "			2						"	"													
3	" " "			3						"	"													
4	" " "			4						"	"													
5	" " "			5						"	"													
6	" " "			6						"	"													
7	Lowell Allen Palce			7						"	"													
8	A. G. Rogers Co			8						"	"													
9	" " "			9						"	"													
10	" " "			10						"	"													
11	" " "			11						"	"													
12	" " "			12						"	"													
13	" " "			13						"	"													
14	Walter M. & Ulthea H. Jeb			14						"	"													
15																								
16																								
17																								
18																								
19																								
20																								

Cass County, Minnesota, for Taxes for the Year 1955.

	SOLD FOR TAXES	VALUATIONS BY SCHOOL DISTRICTS AS EQUALIZED BY DEPARTMENT OF TAXATION: District No. 1 Rate 34.5 Mills (Dollars)	District No. ..... Rate ..... Mills (Dollars)	District No. ..... Rate ..... Mills (Dollars)	District No. ..... Rate ..... Mills (Dollars)	District No. ..... Rate ..... Mills (Dollars)	Tax including State Homestead ..... Mills ($ cts.)	State Tax on Non-Homestead 5.17 Mills ($ cts.)	SPECIAL TAXES ($ cts.)	TOTAL TAXES ($ cts.)		PAID	WHEN PAID Month Day Year	Number of Receipt	March Settlement 1956 ($ cts.)	June Settlement 1956 ($ cts.)	Penalty ($ cts.)	November Settlement 1956 ($ cts.)	Penalty ($ cts.)	Collections to First Monday in January 1957 ($ cts.)	Penalty ($ cts.)	Delinquent on First Monday in January 1957 ($ cts.)	Total Delinquent Tax and Penalty ($ cts.)	REMARKS
1		10					188	06		194	1	PAID IN FULL	MAY 31 1956											
2		10					188	06		194	2	PAID IN FULL	MAY 31 1956											
3		10					188	06		194	3	PAID IN FULL	MAY 31 1956											
4		10					188	06		194	4	PAID IN FULL	MAY 31 1956											
5		10					188	06		194	5	PAID IN FULL	MAY 31 1956											
6		10					188	06		194	6	PAID IN FULL	MAY 31 1956											
7		10					188	06		194	7	PAID IN FULL	MAY 31 1956	8041		2522								
8		10					188	06		194	8	PAID IN FULL	MAY 31 1956											
9		10					188	06		194	9	PAID IN FULL	MAY 31 1956											
10		10					188	06		194	10	PAID IN FULL	MAY 31 1956											
11		10					188	06		194	11	PAID IN FULL	MAY 31 1956											
12		10					188	06		194	12	PAID IN FULL	MAY 31 1956											
13		10					188	06		194	13	PAID IN FULL	MAY 31 1956											
14	SOLD FOR TAXES	10					188	06		194	14											194	213	
15											15													
16											16													
17											17													
18											18													
19											19													
20											20													
		140					2638	84		2716						2522						1184		

Form JC (53) MULTI-NOTE PRINTING, BINGHAMTON

Assessment Roll and Tax List of Real Property in the Town of Pimoski Lake, Cass County, Minnesota, for Taxes for the Year 1955.

*Indicate Type of Property: R - Residential, C - Commercial, I - Industrial, U - Utility, F - Farm

	In Whose Name Assessed	To Whom Transferred	Description of Property: Subdivision	Sec. or Lot	Town or Block	Range	Number of Acres of Land: Acres	100ths	Jo. School District	Indicate Homestead Yes or No	Indicate Agricultural Yes or No	Indicate Type Prop. Ownership	True and Full Valuations: Land Exclusive of Structures and Improvements	Buildings and Other Structures	Machinery Permanently Attached to Real Estate	Total True and Full Value	Assessed Valuations: Rural: Homestead Up to $4,000 20%	Rural: Over $4,000 and Non-Homestead 33⅓%	All Other: Homestead Up to $4,000 25%	All Other: Over $4,000 and Non-Homestead 40%	Machinery Permanently Attached to Real Estate 33⅓%	Total Assessed Value	Total Assessed Value as Equalized by the Board of Review	Final Equalized Value
													Dollars	Dollars	Dollars	Dollars	Dollars	Dollars	Dollars	Dollars	Dollars	Dollars	Dollars	Dollars
			O'Brien's Plat (Lots 6 N. of Crick Sec. 26-134-26)																					
1	George + Bertha Lein			6					61	No	No													
2	Edwin E. Carlson + Emmett H. Rock			2						"	"													
3	Melvin L. + Margaret M. O'Brien			3			3 less N 145'			Yes	"													
4	Ernest + Helen Mueller		N 145' of	3						No	"													
5	Melvin L. + Margaret M. O'Brien			4			4 less sold			Yes	"													
6	Thomas W. + Margaret E. Murphy		Strip off	4			of easement road			No		12	Land divided from lines?									3		
7	Melvin L. + Margaret M. O'Brien			5			S½ of road			Yes	No	15	99 added by Lewis Bennett									58		
8	Thomas + Marth Elizabeth Sullivan			5			N of road			No		12	Land divided from lines?									3		
9	Melvin L. + Margaret M. O'Brien			6			S½ of Road			Yes	"	15	99 added by Lewis Bennett for 1955									58		
10	John Herman Gustenhaly, Marcella Gustenhaly, State assignee Harry Hoban			6			34 of Road			"	"													
11	" "			7						No	"													
12	Bernard W. + Clarence A. Nelson + Verne W. + Lucille M. Nelson		Strip off	8			Lengths of Lots					Land divided from lines?												
13	Melvin L. + Margaret M. O'Brien			9			4 of Sections 26			Yes	"													
14	" "		"	10						"	"													
15	" "		"	11						"	"													
16	Marcella Le Compte		"	12						"	"													
17	Clarence L. + Helen E. Lane		"	13						No	"													
18	Clarence L. + Hilda E. Lane		"	14						"	"													
19	Melvin L. + Margaret M. O'Brien		"	15						Yes	"													

(See next page for balance of plat)

Cass County, Minnesota, for Taxes for the Year 1955.

	Sold for Taxes	Valuations by School Districts as Equalized by Department of Taxation: District No. ..... Rate ..... Mills	District No. ..... Rate ..... Mills	District No. 1 Rate 45.5 Mills	District No. ..... Rate ..... Mills	District No. ..... Rate ..... Mills	District No. ..... Rate ..... Mills	Tax Including State Homestead	State Tax on Non-Homestead 5.7 Mills	Special Taxes	Total Taxes		Paid	When Paid: Month Day Year	Number of Receipt	March Settlement 1956	June Settlement 1956	Penalty	November Settlement 1956	Penalty	Collections to First Monday in January 1957	Penalty	Delinquent on First Monday in January 1957	Penalty	Total Delinquent Tax and Penalty	Remarks
		Dollars	Dollars	Dollars	Dollars	Dollars	Dollars	$ cts.	$ cts.	$ cts.	$ cts.					$ cts.	$ cts.	$ cts.	$ cts.	$ cts.	$ cts.	$ cts.	$ cts.	$ cts.	$ cts.	
1					27			576	14		590	1	PAID IN FULL	MAY 31 1956	8096		590									
2					60			1282	32		1314	2	PAID IN FULL	MAY 31 1956	8097		1314									
3				N	4			86			86	3	PAID IN FULL	MAY 18 1956	6671		86									
4					94			2008	48		2056	4	PAID IN FULL	APR 25 1956	5829		2056									
5				N	3			64			64	5	PAID IN FULL	MAY 18 1956	6671		64									
6					38			812	20		832	6	PAID IN FULL	APR 27 1956	5863		832									
7				N	3			64			64	7	PAID IN FULL	MAY 18 1956	6671		64									
8					38			812	20		832	8	PAID IN FULL	APR 23 1956	5530		832									
9				N	6			128			128	9	PAID IN FULL	MAY 18 1956	6671		128									
10				N	3			64			64	10	PAID IN FULL	MAY 18 1956			64									
11					66			1410	34		1444	11	PAID IN FULL	MAY 31 1956	8099		1444									
12												12														
13				N	5			106			106	13	PAID IN FULL	MAY 18 1956			106									
14				N	4			86			86	14	PAID IN FULL	MAY 18 1956	6671		86									
15				N	4			86			86	15	PAID IN FULL	MAY 18 1956			86									
16				N	25			534			534	16	PAID IN FULL	APR 21 1956	5510		534									
17					8			170	04		174	17	PAID IN FULL	MAY 31 1956	7972		1662									
18					68			1452	36		1488	18	PAID IN FULL	MAY 31 1956												
19				N	5			106			106	19	PAID IN FULL	MAY 18 1956	6671		106									
20												20														
				N	62																					
					399			8446	208		10054						10054									
					461																					

Assessment Roll and Tax List of Real Property in the Town of Crooked Lake, Cass County, Minnesota, for Taxes for the Year 1955.

Form 3C (55) MILLS-BUTLER COMPANY, MINNEAPOLIS

*Indicate Type of Property! R - Residential, C - Commercial, I - Industrial, U - Utility, F - Farm

	IN WHOSE NAME ASSESSED	TO WHOM TRANSFERRED	DESCRIPTION OF PROPERTY: SUBDIVISION	Sec. or Lot	Town or Block	Blog.	Number of Acres of Land: Acres	10ths	Sch. District	Indicate Homestead Tax Yes or No	Indicate Agricultural Tax Yes or No	* Indicate Type of Property	TRUE AND FULL VALUATIONS: LAND Exclusive of Structures and Improvements	BUILDINGS and Other Structures	MACHINERY Permanently Attached to Real Estate	TOTAL True and Full Value	ASSESSED VALUATIONS: RURAL: Homestead Up to $1,000 20%	RURAL: Over $1,000 and Non-Homestead 33⅓%	ALL OTHER: Homestead Up to $1,000 25%	ALL OTHER: Over $1,000 and Non-Homestead 40%	MACHINERY Permanently Attached to Real Estate 33⅓%	TOTAL ASSESSED VALUE	Total Assessed Value as Equalized by Board of Review	FINAL EQUALIZED VALUE
			O'Brien's Plat										Dollars	Dollars	Dollars	Dollars	Dollars	Dollars	Dollars	Dollars	Dollars	Dollars	Dollars	Dollars
1	Iver & Ragna Grovold			16					6-1	No	No													
2	" "			17						"	"													
3	Perry & Melvina M. Daily			18						"	"													
	Melvin & Margaret M. Daily		Outlot	a new	Plat					yes	"													
5																								
6																								
7																								
8																								
9																								
10																								
11																								
12																								
13																								
14																								
15																								
16																								
17																								
18																								
19																								
20																								

Cass County, Minnesota, for Taxes for the Year 1955.

	SOLD FOR TAXES	VALUATIONS BY SCHOOL DISTRICTS AS EQUALIZED BY DEPARTMENT OF TAXATION: District No. ..... Rate ..... Mills	District No. ..... Rate ..... Mills	District No. ..... Rate ..... Mills	District No. 6-1 Rate 67 23.5 Mills	District No. ..... Rate ..... Mills	District No. ..... Rate ..... Mills	Tax Including State Homestead ..... Mills	State Tax on Non-Homestead 5.1 Mills	SPECIAL TAXES	TOTAL TAXES		PAID	WHEN PAID Month Day Year	Number of Receipt	March Settlement 1956	June Settlement 1956	Penalty	November Settlement 1956	Penalty	Collections to First Monday in January 1957	Penalty	Delinquent on First Monday in January 1957	Penalty	Total Delinquent, Tax and Penalty	REMARKS
		Dollars	Dollars	Dollars	Dollars	Dollars	Dollars	$ cts.	$ cts.	$ cts.	$ cts.					$ cts.	$ cts.	$ cts.	$ cts.	$ cts.	$ cts.	$ cts.	$ cts.	$ cts.	$ cts.	
1					64			1366	34		1400	1	PAID IN FULL	MAY 31 1956	8098		1400									
2					8			170	04		174	2	PAID IN FULL	MAY 31 1956			174									
3					12			256	06		262	3	PAID IN FULL	MAY 31 1956	7495		262									
4					H 168			3588			3588	4	PAID IN FULL	MAY 18 1956	6471		3588									
5												5														
6												6														
7												7														
8												8														
9												9														
10												10														
11												11														
12												12														
13												13														
14												14														
15												15														
16												16														
17												17														
18												18														
19												19														
20												20														
				H 168			5380	44		5424							5424									
				84																						
				252																						

Assessment Roll and Tax List of Real Property in the Dowse of Crooked Lake

Form 85(C)(55) [illegible]

*Indicate Type of Property: R - Residential, C - Commercial, I - Industrial, U - Utility, F - Farm

	IN WHOSE NAME ASSESSED	TO WHOM TRANSFERRED	DESCRIPTION OF PROPERTY: Subdivision	Sec. or Lot	Town or Block	Reg.	Number of Acres of Land: Acres	100ths	No. School District	Indicate Homestead Tax or No	Indicate Agricultural Land Tax or No	* Indicate Type of Property	TRUE AND FULL VALUATIONS: LAND Exclusive of Structures and Improvements (Dollars)	BUILDINGS and Other Structures (Dollars)	MACHINERY Permanently Attached to Real Estate (Dollars)	TOTAL True and Full Value (Dollars)	ASSESSED VALUATIONS: RURAL: Homestead Up to $4,000 20% (Dollars)	RURAL: Over $4,000 and Non-Homestead 33⅓% (Dollars)	ALL OTHER: Homestead Up to $1,000 25% (Dollars)	ALL OTHER: Over $1,000 and Non-Homestead 40% (Dollars)	MACHINERY Permanently Attached to Real Estate 33⅓% (Dollars)	TOTAL ASSESSED VALUE (Dollars)	Total Assessed Value as Equalized by the Board of Review (Dollars)	FINAL EQUALIZED VALUE (Dollars)
			Part of Lots 1 & 2 Block 1 Dowse's Plat on Crooked Lake + Lawrence Lake																					
1	Melvin L & Margaret M O'Brien			1					6-1	Yes	Yes													
2	James M. Olds			2						A	"													
3	James M & Viola M. Olds			3						No	"													
4	Eugene L & Viola L. O'Brien			4						Yes	"													
5	Melvin L & Margaret M O'Brien			5						"	"													
6	Edwin H & Irene N Wilson			6						Yes	"			100 added by Local Board for 1955 & M.H.									45	
7																								
8																								
9																								
10																								
11																								
12																								
13																								
14																								
15																								
16																								
17																								
18																								
19																								
20																								

	SOLD FOR TAXES	VALIDATIONS BY SCHOOL DISTRICTS AS EQUALIZED BY DEPARTMENT OF TAXATION: District No. ..... Rate ..... Mills (Dollars)	District No. 6 Rate 6 Mills (Dollars)	District No. ..... Rate ..... Mills (Dollars)	District No. ..... Rate ..... Mills (Dollars)	District No. ..... Rate ..... Mills (Dollars)	District No. ..... Rate ..... Mills (Dollars)	Tax including State Homestead ..... Mills ($ cts.)	State Tax on Non-Homestead 6.17 Mills ($ cts.)	SPECIAL TAXES ($ cts.)	TOTAL TAXES ($ cts.)		PAID	WHEN PAID (Month Day Year)	Number of Receipt	March Settlement 1956 ($ cts.)	June Settlement 1956 ($ cts.)	Penalty ($ cts.)	November Settlement 1956 ($ cts.)	Penalty ($ cts.)	Collections to First Monday in January 1957 ($ cts.)	Penalty ($ cts.)	Delinquent on First Monday in January 1957 ($ cts.)	Penalty ($ cts.)	Total Delinquent Tax and Penalty ($ cts.)	REMARKS
1		# 6						1.14			1.14	1	PAID IN FULL	MAY 18 1956	6671		1.14								
2		# 6						1.14			1.14	2	PAID IN FULL	APR 24 1956	5552		1.14								
3		10						1.88	.06		1.94	3	2nd Half Paid 1st Half Paid	OCT 31 1956 MAY 11 1956	15751 8449			.97	.97						
4		# 69						13.02			13.02	4	PAID IN FULL	AUG 17 1956	13-16			13.02	.33						
5	SOLD FOR TAXES	# 9						1.32			1.32	5	PAID IN FULL	MAY 14 1956	6671		1.32								
6		45						8.48	.24		8.72	6	PAID IN FULL	MAY 31 1956	8095		8.72								
7												7													
8												8													
9												9													
10												10													
11												11													
12												12													
13												13													
14												14													
15												15													
16												16													
17												17													
18												18													
19												19													
20												20													
		# 88 55 143						26.48	.30		26.78						13.29		13.09						

See Pg 99 for the further value 1951 Book

Assessment Roll and Tax List of Real Property in the Town of Crooked Lake,

*Indicate Type of Property: R - Residential, C - Commercial, I - Industrial, U - Utility, F - Farm

In Whose Name Assessed	To Whom Transferred	Description of Property: Subdivision	Sec. or Lot	Town or Block	Rng	Number of Acres of Land (Acres / 100ths)	No. School District	Indicate Improved or Vacant	Indicate Agricultural or Total Tax or Exempt	* Indicate Type of Property	True and Full Valuations: Land Exclusive of Structures and Improvements (Dollars)	Buildings and Other Structures (Dollars)	Machinery Permanently Attached to Real Estate (Dollars)	Total True and Full Value (Dollars)	Assessed Valuations: Rural Homestead Up to $4,000 20% (Dollars)	Rural Over $4,000 and Non-Homestead 33⅓% (Dollars)	All Other Homestead Up to $1,000 25% (Dollars)	All Other Over $4,000 and Non-Homestead 40% (Dollars)	Machinery Permanently Attached to Real Estate 33⅓% (Dollars)	Total Assessed Value (Dollars)	Total Assessed Value as Equalized by the Board of Review (Dollars)	Final Equalized Value (Dollars)
(Govt Lot 5, Sec. 34-137-34)		Smoky Hollow Addition																				
Duwain L. Ranstadt			1																			
Harold F. & Ethel M. Ahrens			2																			
Mathew H. & Florence M. Schaefer			3																			
Duwain L. Ranstadt			4																			
"	"		5																			
"	"		6																			
"	"		7																			
"	"		8																			
"	"		9																			
"	"		10																			
Leonard H. & Edith L. Schneider			11																			
" " L. " "			12																			
Duwain L. Ranstadt			13																			
			14																			
			15																			
			16																			
			17																			
			18																			
			19																			
			20																			

Cass County, Minnesota, for Taxes for the Year 1955.

Sold for Taxes	Validations by School Districts as Equalized by Department of Taxation: District No. ..... Rate ..... Mills	District No. 3 Rate 67 1/2 Mills	District No. ..... Rate ..... Mills	District No. ..... Rate ..... Mills	District No. ..... Rate ..... Mills	District No. ..... Rate ..... Mills	Tax including State Homestead ..... Mills	State Tax on Non-Homestead 5.7 Mills	Special Taxes	Total Taxes		Paid	When Paid (Month Day Year)	Number of Receipt	March Settlement 1956	June Settlement 1956	Penalty	November Settlement 1956	Penalty	Collections to First Monday in January 1957	Penalty	Delinquent on First Monday in January 1957	Penalty	Total Delinquent Tax and Penalty	Remarks
	Dollars	Dollars	Dollars	Dollars	Dollars	Dollars	$ cts.	$ cts.	$ cts.	$ cts.					$ cts.	$ cts.	$ cts.	$ cts.	$ cts.	$ cts.	$ cts.	$ cts.	$ cts.	$ cts.	
											1														
											2														
											3														
											4														
											5														
											6														
											7														
		53					10.00	2.8		10.28	8	PAID IN FULL	MAY 31 1956	8100		10.28									
											9														
											10														
											11														
											12														
											13														
											14														
											15														
											16														
											17														
											18														
											19														
											20														
		53					10.00	2.8		10.28						10.28									

Assessment Roll and Tax List of Real Property in the Town of Crooked Lake, Cass County, Minnesota, for Taxes for the Year 1955.

*Indicate Type of Property: R - Residential, C - Commercial, I - Industrial, U - Utility, F - Farm

Form SC (55) Pioneer-Auto Printery, Minneapolis

In Whose Name Assessed	To Whom Transferred	Description of Property: Subdivision	Sec. or Lot	Town or Block	Rng.	Number of Acres of Land: Acres	Min.	No. School District	Indicate Homestead by Yes or No	Indicate Agricultural Land by Yes or No	* Indicate Type of Property	True and Full Valuations: Land Exclusive of Structures and Improvements (Dollars)	Buildings and Other Structures (Dollars)	Machinery Permanently Attached to Real Estate (Dollars)	Total True and Full Value (Dollars)	Assessed Valuations: Rural: Homestead Up to $1,000 20% (Dollars)	Rural: Over $1,000 and Non-Homestead 33⅓% (Dollars)	All Other: Homestead Up to $1,000 25% (Dollars)	All Other: Over $1,000 and Non-Homestead 40% (Dollars)	Machinery Permanently Attached to Real Estate 33⅓% (Dollars)	Total Assessed Value	Total Assessed Value as Equalized by the Board of Review (Dollars)	Final Equalized Value (Dollars)
William A & Mildred Patterson		Part of Lots 3 & 4 Crooked Lake Sec. 4 T. 134 - 26 & Part of Patterson Lake Shore Lots	1																				
"	"		2																				
"	"		3																				
"	"		4																				
			5																				
"	"		6																				
"	"		7																				
"	"		8																				
"	"		9																				
"	"		10																				
"	"		11																				
"	"		12																				
"	"		13																				
Richard E & Andra Seelye			14																				
William A & Mildred Patterson			15																				
"	"		16																				
"	"		17																				
"	"		18																				
"	"		19																				
"	"		20																				
								Totals Carried Forward				687952											

Auditor's Plat of Lake Shore Lots | Cass County Abstract Co. | Lumberjack Bay | Smith Hollow | Crooked Lake | Cass Co. Abstract Co. | Lumberjack Bay | Lake Washburn | Roosevelt Shores | Roosevelt Lake | Plat of Part of Roosevelt Addition | Lumberjack Bay | Lake Washburn | Roosevelt Lake | Level's Wood Lake Shores | Roosevelt Lake | Plat of Part of Roosevelt Addition | O'Brien's Plat | Plat of Part of Roosevelt Addition | Plat of Part of Roosevelt Addition | Plat of Part of Roosevelt Addition | Plat of Part of Roosevelt Addition | Plat of Part of Roosevelt Addition | Plat of Part of Roosevelt Addition

	Sold for Taxes	Valuations by School Districts as Equalized by Department of Taxation: District No. / Rate Mills	District No. / Rate Mills	District No. / Rate Mills	District No. / Rate Mills	District No. / Rate Mills	Tax Including State Homestead Mills	State Tax on Non-Homestead Mills	Special Taxes	Total Taxes	Paid	When Paid	Number of Receipt	March Settlement 1956	June Settlement 1956	Penalty	November Settlement 1956	Penalty	Collections to First Monday in January 1957	Penalty	Delinquent on First Monday in January 1957	Total Delinquent Tax and Penalty	Remarks
		Dollars	Dollars	Dollars	Dollars	Dollars	$ cts.	$ cts.	$ cts.	$ cts.		Month Day Year		$ cts.	$ cts.	$ cts.	$ cts.	$ cts.	$ cts.	$ cts.	$ cts.	$ cts.	
1																							
2																							
3																							
4																							
5																							
6																							
7																							
8	Grand Totals																						
9	H	5434	5939	11373																			
10	NH	33167	12564	45731																			
11		38601	18503	57104																			
12																							
13																							
14																							
15																							
16																							
17						a - 127848																	
18						M2 - 395160																	
19						1123014																	
20								337.19		14467.92													

Assessment Roll and Tax List of Real Property in the Town of Crooked Lake, Cass County, Minnesota, for Taxes for the Year 1955.

*Indicate Type of Property: R - Residential, C - Commercial, I - Industrial, U - Utility, F - Farm

Form-SC (55) WILLIAM SLAYTON PRINTING, MINNEAPOLIS

	IN WHOSE NAME ASSESSED	TO WHOM TRANSFERRED	DESCRIPTION OF PROPERTY: SUBDIVISION	Sec. or Lot	Town or Block	Rng.	Number of Acres of Land: Acres	Hundredths	No. School District	Indicate Homestead Yes or No	Indicate Agricultural Yes or No	* Indicate Type of Property	TRUE AND FULL VALUATIONS: LAND Exclusive of Structures and Improvements	BUILDINGS and Other Structures	MACHINERY Permanently Attached to Real Estate	TOTAL True and Full Value	ASSESSED VALUATIONS: RURAL: Homestead Up to $1,000 20%	RURAL: Over $1,000 and Non-Homestead 33⅓%	ALL OTHER: Homestead Up to $1,000 25%	ALL OTHER: Over $1,000 and Non-Homestead 40%	MACHINERY Permanently Attached to Real Estate 33⅓%	TOTAL ASSESSED VALUE	Total Assessed Value as Equalized by the Board of Review	FINAL EQUALIZED VALUE
							Acres	Hundredths					Dollars	Dollars	Dollars	Dollars	Dollars	Dollars	Dollars	Dollars	Dollars	Dollars	Dollars	Dollars
			Patterson Lake Shore Lots																					
1	William A & Mildred Patterson			21					11															
2	"			22																				
3	"			23																				
4	"			24																				
5	"			25																				
6																								
7																								
8																								
9																								
10																								
11																								
12																								
13																								
14																								
15																								
16																								
17																								
18																								
19																								
20																								

	SOLD FOR TAXES	VALUATIONS BY SCHOOL DISTRICTS AS EQUALIZED BY DEPARTMENT OF TAXATION: District No. ..... Rate ..... Mills	District No. ..... Rate ..... Mills	District No. ..... Rate ..... Mills	District No. ..... Rate ..... Mills	District No. ..... Rate ..... Mills	District No. ..... Rate ..... Mills	Tax including State Homestead ..... Mills	State Tax on Non-Homestead ..... Mills	SPECIAL TAXES	TOTAL TAXES		PAID	WHEN PAID: Month	Day	Year	Number of Receipt	March Settlement 1956	June Settlement 1956	Penalty	November Settlement 1956	Penalty	Collections to First Monday in January 1957	Penalty	Delinquent to First Monday in January 1957	Total Delinquent Tax and Penalty	REMARKS
		Dollars	Dollars	Dollars	Dollars	Dollars	Dollars	$ cts.	$ cts.	$ cts.	$ cts.							$ cts.	$ cts.	$ cts.	$ cts.	$ cts.	$ cts.	$ cts.	$ cts.	$ cts.	
1												1															
2												2															
3												3															
4												4															
5												5															
6												6															
7												7															
8												8															
9												9															
10												10															
11												11															
12												12															
13												13															
14												14															
15												15															
16												16															
17												17															
18												18															
19												19															
20												20															

Assessment Roll and Tax List of Real Property in the Town of Crooked Lake, Cass County, Minnesota, for Taxes for the Year 1955.

*Indicate Type of Property: R - Residential, C - Commercial, I - Industrial, U - Utility, F - Farm

Form 3G-(55) (Revised 1954) Department of Taxation

IN WHOSE NAME ASSESSED	TO WHOM TRANSFERRED	DESCRIPTION OF PROPERTY: SUBDIVISION	Sec. or Lot	Town or Block	Rng.	Number of Acres of Land: Acres	100ths	No. School District	Indicate Homestead Yes or No	Indicate Agricultural Yes or No	*Indicate Type of Property	TRUE AND FULL VALUATIONS: LAND Exclusive of Improvements	BUILDINGS and Other Structures	MACHINERY Permanently Attached to Real Estate	TOTAL True and Full Value	ASSESSED VALUATIONS: RURAL: Homestead Up to $1,000 20%	RURAL: Over $4,000 and Non-Homestead 33⅓%	ALL OTHER: Homestead Over $1,000 25%	ALL OTHER: Over $4,000 and Non-Homestead 40%	MACHINERY Permanently Attached to Real Estate 33⅓%	TOTAL ASSESSED VALUE	Total Assessed Value as Equalized by the Board of Review	FINAL EQUALIZED VALUE
			Dollars									Dollars	Dollars	Dollars	Dollars	Dollars	Dollars	Dollars	Dollars	Dollars	Dollars	Dollars	Dollars
P. L. Rees		Rees Eric Acreage (Part of Lot 9 - Sec 9-139-26)		1																			
"				2																			
"				3																			
"				4																			
"				5																			
"				6																			
"				7																			
"				8																			
"				9																			
"				10																			
"				11																			
"				12																			
C. Raymond Mather & Olive L.				13																			
P. L. Rees				14																			
"				15																			
"				16																			
"				17																			
"				18																			
"				19																			
"				20																			

SOLD FOR TAXES	VALUATIONS BY SCHOOL DISTRICTS AS EQUALIZED BY DEPARTMENT OF TAXATION: District No. ..... Rate ..... Mills	District No. ..... Rate ..... Mills	District No. ..... Rate ..... Mills	District No. ..... Rate ..... Mills	District No. ..... Rate ..... Mills	District No. ..... Rate ..... Mills	Tax Including State Homestead ..... Mills	State Tax on Non-Homestead ..... Mills	SPECIAL TAXES	TOTAL TAXES		PAID	WHEN PAID	Number of Receipt	March Settlement 1956	June Settlement 1956	Penalty	November Settlement 1956	Penalty	Collections in First Months in January 1957	Penalty	Delinquent on First Monday in January 1957	Penalty	Total Delinquent Tax and Penalty	REMARKS
	Dollars	Dollars	Dollars	Dollars	Dollars	Dollars	$ cts.	$ cts.	$ cts.	$ cts.			Month Day Year		$ cts.	$ cts.	$ cts.	$ cts.	$ cts.	$ cts.	$ cts.	$ cts.	$ cts.		
											1														
											2														
											3														
											4														
											5														
											6														
											7														
											8														
											9														
											10														
											11														
											12														
											13														
											14														
											15														
											16														
											17														
											18														
											19														
											20														

Assessment Roll and Tax List of Real Property in the Town of Crooked Lake

*Indicate Type of Property: R - Residential, C - Commercial, I - Industrial, U - Utility, F - Farm

Cass County, Minnesota, for Taxes for the Year 1955.

	IN WHOSE NAME ASSESSED	TO WHOM TRANSFERRED	DESCRIPTION OF PROPERTY: SUBDIVISION	Sec. or Lot	Town or Block	Reg.	Number of Acres of Land: Acres	Mills	Sec. School District	Indicate Homestead Yes or No	Indicate Agricultural Yes or No	*Indicate Type of Property	TRUE AND FULL VALUATIONS: LAND Exclusive of Structures and Improvements	BUILDINGS and Other Structures	MACHINERY Permanently Attached to Real Estate	TOTAL True and Full Value	ASSESSED VALUATIONS: RURAL: Homestead Up to $1,000 20%	RURAL: Over $4,000 and Non-Homestead 33⅓%	ALL OTHER: Homestead Up to $1,000 25%	ALL OTHER: Over $8,000 and Non-Homestead 40%	MACHINERY Permanently Attached to Real Estate 33⅓%	TOTAL ASSESSED VALUE	Total Assessed Value as Equalized by the Board of Review	FINAL EQUALIZED VALUE
							Acres	Mills					Dollars	Dollars	Dollars	Dollars	Dollars	Dollars	Dollars	Dollars	Dollars	Dollars	Dollars	Dollars
1	P. T. Rees		Rees Anchorage		21																			
2																								
3																								
4																								
5																								
6																								
7																								
8																								
9																								
10																								
11																								
12																								
13																								
14																								
15																								
16																								
17																								
18																								
19																								
20																								

	SOLD FOR TAXES	VALUATIONS BY SCHOOL DISTRICTS AS EQUALIZED BY DEPARTMENT OF TAXATION: District No. ... Rate ... Mills	District No. ... Rate ... Mills	District No. ... Rate ... Mills	District No. ... Rate ... Mills	District No. ... Rate ... Mills	District No. ... Rate ... Mills	Tax Including State Homestead ... Mills	State Tax on Non-Homestead ... Mills	SPECIAL TAXES	TOTAL TAXES	PAID	WHEN PAID	Number of Receipt	March Settlement 1956	June Settlement 1956	Penalty	November Settlement 1956	Penalty	Collections to Five Months in January 1957	Penalty	Delinquent on Five Months in January 1957	Total Delinquent Tax and Penalty	REMARKS
		Dollars	Dollars	Dollars	Dollars	Dollars	Dollars	$ cts.	$ cts.	$ cts.	$ cts.		Month Day Year		$ cts.	$ cts.	$ cts.	$ cts.	$ cts.	$ cts.	$ cts.	$ cts.	$ cts.	
1												1												
2												2												
3												3												
4												4												
5												5												
6												6												
7												7												
8												8												
9												9												
10												10												
11												11												
12												12												
13												13												
14												14												
15												15												
16												16												
17												17												
18												18												
19												19												
20												20												

Assessment Roll and Tax List of Real Property in the _____ of _____, Cass County, Minnesota, for Taxes for the Year 1955.

*Indicate Type of Property: R-Residential, C-Commercial, I-Industrial, U-Utility, F-Farm

Form 52C (55) [illegible]

IN WHOSE NAME ASSESSED	TO WHOM TRANSFERRED	DESCRIPTION OF PROPERTY: SUBDIVISION	Sec. or Lot	Town or Block	Rng.	Number of Acres of Land: Acres	Hills	No. in Sch. District	Indicate Homestead Tax — Yes or No	Indicate Agricultural Tax — Yes or No	*Indicate Type of Property	TRUE AND FULL VALUATIONS: LAND Exclusive of Structures and Improvements	BUILDINGS and Other Structures	MACHINERY Permanently Attached to Real Estate	TOTAL True and Full Value	ASSESSED VALUATIONS: RURAL: Homestead Up to $1,000 20%	RURAL: Over $4,000 and Non-Homestead 33⅓%	ALL OTHER: Homestead Up to $1,000 25%	ALL OTHER: Over $4,000 and Non-Homestead 40%	MACHINERY Permanently Attached to Real Estate 33⅓%	TOTAL ASSESSED VALUE	Total Assessed Value as Equalized by the Board of Review	FINAL EQUALIZED VALUE
						Acres	Hills					Dollars	Dollars	Dollars	Dollars	Dollars	Dollars	Dollars	Dollars	Dollars	Dollars	Dollars	Dollars
Lamont D. Wallace	Dr. Oldt & Anna	Andersen	1																				
"	"	"	2																				
"	"	"	3																				
"	"	"	4																				
"	"	"	5																				
"	"	"	6																				
"	"	"	7																				
"	"	"	8																				
"	"	"	9																				
"	"	"	10																				
"	"	"	11																				
"	"	"	12																				
Bernard Stoke	Raymond Stoke	"	13																				
Lamont D. Wallace	Donald & Anna	Andersen	14																				
"	"	"	15																				
"	"	"	16																				
"	"	"	17																				
"	"	"	18																				
"	"	"	19																				
John R. & Betty M.	Brode	"	20																				

	SOLD FOR TAXES	VALUATIONS BY SCHOOL DISTRICTS AS EQUALIZED BY DEPARTMENT OF TAXATION: District No. ..... Rate ..... Mills	District No. ..... Rate ..... Mills	District No. ..... Rate ..... Mills	District No. ..... Rate ..... Mills	District No. ..... Rate ..... Mills	District No. ..... Rate ..... Mills	Tax including State Homestead ..... Mills	State Tax on Non-Homestead ..... Mills	SPECIAL TAXES	TOTAL TAXES		PAID	WHEN PAID: Month Day Year	Number of Receipt	March Settlement 1956	June Settlement 1956	Penalty	November Settlement 1956	Penalty	Collections to Five Months in January 1957	Penalty	Delinquent on Five Months in January 1957	Total Delinquent Tax and Penalty	REMARKS
		Dollars	Dollars	Dollars	Dollars	Dollars	Dollars	$ cts.	$ cts.	$ cts.	$ cts.					$ cts.	$ cts.	$ cts.	$ cts.	$ cts.	$ cts.	$ cts.	$ cts.		
1												1													
2												2													
3												3													
4												4													
5												5													
6												6													
7												7													
8												8													
9												9													
10												10													
11												11													
12												12													
13												13													
14												14													
15												15													
16												16													
17												17													
18												18													
19												19													
20												20													

Assessment Roll and Tax List of Real Property in the ..... of Cass County, Minnesota, for Taxes for the Year 1955.

*Indicate Type of Property: R - Residential, C - Commercial, I - Industrial, U - Utility, F - Farm

Form SC(55)

	IN WHOSE NAME ASSESSED	TO WHOM TRANSFERRED	DESCRIPTION OF PROPERTY: SUBDIVISION	Sec. or Lot	Town or Block	Rng.	Number of Acres of Land: Acres	Hdths	Ind. Sch. Dist. No.	Indicate Homestead Tax Use	Indicate Agricultural Tax Use	*Indicate Type of Property	TRUE AND FULL VALUATIONS: LAND Exclusive of Structures and Improvements	BUILDINGS and Other Structures	MACHINERY Permanently Attached to Real Estate	TOTAL True and Full Value	ASSESSED VALUATIONS: RURAL: Homestead Up to $4,000 20%	RURAL: Over $4,000 and Non-Homestead 33⅓%	ALL OTHER: Homestead Up to $4,000 25%	ALL OTHER: Over $4,000 and Non-Homestead 40%	MACHINERY Permanently Attached to Real Estate 33⅓%	TOTAL ASSESSED VALUE	Total Assessed Value as Equalized by the Board of Review	FINAL EQUALIZED VALUE
							Acres	Hdths					Dollars	Dollars	Dollars	Dollars	Dollars	Dollars	Dollars	Dollars	Dollars	Dollars	Dollars	Dollars
1	Wallerud + Denise Lee Ferrier				21																			
2	Donald L. + Anna M. Anderson		L.M. Wallerud		22																			
3																								
4																								
5																								
6																								
7																								
8																								
9																								
10																								
11																								
12																								
13																								
14																								
15																								
16																								
17																								
18																								
19																								
20																								

	SOLD FOR TAXES	VALUATIONS BY SCHOOL DISTRICTS AS EQUALIZED BY DEPARTMENT OF TAXATION: District No. ..... Rate ..... Mills	District No. ..... Rate ..... Mills	District No. ..... Rate ..... Mills	District No. ..... Rate ..... Mills	District No. ..... Rate ..... Mills	District No. ..... Rate ..... Mills	Tax including State Homestead ..... Mills	State Tax on Non-Homestead ..... Mills	SPECIAL TAXES	TOTAL TAXES		PAID	WHEN PAID: Month Day Year	Number of Receipt	March Settlement 1956	June Settlement 1956	Penalty	November Settlement 1956	Penalty	Collections to Five Months in January 1957	Penalty	Delinquent on Five Months in January 1957	Total Delinquent Tax and Penalty	REMARKS
		Dollars	Dollars	Dollars	Dollars	Dollars	Dollars	$ cts.	$ cts.	$ cts.	$ cts.					$ cts.	$ cts.	$ cts.	$ cts.	$ cts.	$ cts.	$ cts.	$ cts.	$ cts.	
1												1													
2												2													
3												3													
4												4													
5												5													
6												6													
7												7													
8												8													
9												9													
10												10													
11												11													
12												12													
13												13													
14												14													
15												15													
16												16													
17												17													
18												18													
19												19													
20												20													