Assessment & Tax List - 1954

Crooked Lake

all of Crooked Lake joined with Sch. Dist. 6-1 Jan. 6. 1951

INDEX TO SECTIONS

SECTION	PAGE
Sec. 1	
" 2	
" 3	
" 4	
" 5	
" 6	
" 7	
" 8	
" 9	
" 10	
" 11	
" 12	
" 13	
" 14	
" 15	
" 16	
" 17	
" 18	
" 19	
" 20	
" 21	
" 22	
" 23	
" 24	
" 25	
" 26	
" 27	
" 28	
" 29	
" 30	
" 31	
" 32	
" 33	
" 34	
" 35	
" 36	

For Convenience of Auditor in Showing Boundaries of School Districts

Township No. 139 *Range No.* 26 *Mer. P. M.*

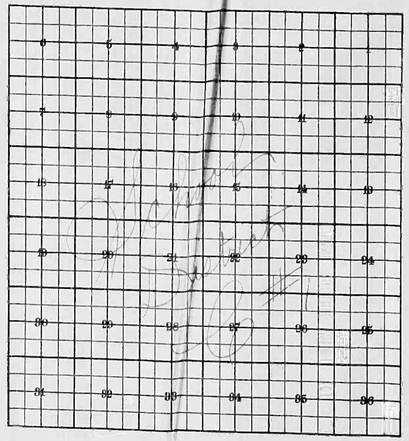

Returns Showing Grain Received in or Handled bevators, Warehouses and Mills in the ..... of ..... in the County of ..... for the Year Ending May 1, 1954.

NAMES OF OWNERS	ADDRESS	Bushels of Wheat	Bushels of Soy Beans	Total No. of Bushels of Wheat, Soy Beans and Flax	★ Tax @ ½ Mill per Bushel (Dollars, Cts.)	Bushels of Corn	Bushels of Barley	Bushels of Rye	Bushels of Oats	Bushels of Buckwheat	Bushels of all Other Grains	Total No. Bushels Corn, Barley, Rye, Oats, Buckwheat and Other Grains	★ Tax at ½ Mill Per Bushel (Dollars, Cts.)	★ Total Tax (Dollars, Cts.)	REMARKS

Note ★ Assessors will not fill these Columns

SUMMARY OF TAX COLLECTION

Original Tax	$13,237.26	
Additions	$85.88	
		$13,173.14
Abatements		$ [illegible]
		$12,[illegible]

COLLECTIONS

March Settlement	$1395.64	
June Settlement	$7771.02	
November Settlement	$2456.85	
January Settlement	$126.71	$11,750.22
		$
Over Collected	$ 1.10	
Under Collected	$	
Delinquent	$1,[illegible]9.40	$1,[illegible]7.80
Total		$12,70[illegible].02

TABULAR SCHEDULE OF VALUATIONS,

LEVIED IN THE Town OF Crooked Lake

School District No.	Agricultural Lands (Dollars)	Non-Agricultural Lands (Dollars)	Personal Property (Dollars)	Total Value of all Property except Money and Credits (Dollars)	Rate of State Taxes: Total Rate of State Tax (Mills)	Rate of County Taxes: Rev. (Mills)	R. & B. (Mills)	Welfare (Mills)	Bonds and Int. (Mills)	Rf. & Sing (Mills)	(Mills)	Total Rate of County Tax (Mills)	Rate of Town Taxes: Rev. (Mills)	R. & B. (Mills)	Drag Tax (Mills)	State Loan (Mills)	(Mills)	(Mills)	(Mills)	Total Rate of Town Tax (Mills)	Rate of School Taxes: Local 1 Mill (Mills)	Special (Mills)	State Loan (Mills)	Deficiency (Mills)	Tuition (Mills)	Transportation (Mills)	C.O. (Mills)
C1	39524	18762	3183 / 4925	63,594	H. 593	21.11	14.91	5.6	9.1	1.147	2.	54.68	44.125	6	2.5					52.1	1.25		25.5		15	5.5	
																					1.50		28.5		15	5.5	
					N.H. 5.22 / 9.15																						

Assessed Value	Rural	All Other	Personal Property	Total
Homestead	11,354			11,354
Non-Homestead	46,932		5308	52,240
Total	58,286		5308	63,594

RATES AND TAXES

COUNTY OF CASS, STATE OF MINNESOTA

19,743 / 19,743

School Taxes: Total Rate of Sch'l Tax (Mills)	Total Rate of all Taxes (Mills)	Taxes Levied: Local 1 Mill and Special School Taxes by Districts: Local 1 Mill	Special	State Loan	Def.	Drag	C.O.			Total School Taxes	All Other Taxes: Funds	Rate	Amounts
61.5	192.24	3991	89768		11375	5936	21947			2[illegible]427	State —Non-Homestead,		27348
86.5	217.24	2367	118485		6508	3553	13028			204872	State —Homestead,		214772
		6360	218203		18123	9489	34977			450322	County Revenue,		178953
											County Road and Bridge,		94507
											County Welfare,		31,141.50
											Bonds and Interest:		72932
											R & B. Sinking		68,182
													675853
											Town Revenue,		26673
											Town Road and Bridge,		74481
											Town Drag,		6347
											Town State Loan,		
											Gen		15898
													127811
											School Local 1 Mill,		6360
											School Special,		218203
											School State Loan,		
											Deficiency		181273
											Tuition		
											Transportation:		9539
											E. C.		34977
													450322
													1308726

Total Taxes Real Estate 11,916.94
Pers. Prop. 1170.32
Total 13,087.26

Total Number of Acres 6781.42

Total Levy $ 13,087.26

State of Minnesota, } ss.
COUNTY OF CASS

I, F. C. Pettman, Auditor of said County and State aforesaid, do hereby certify that the foregoing is a true and correct Schedule showing the valuation of all the taxable property, in the Town of Crooked Lake, in said County, the several rates of Taxation and Totals of the several Tax Funds levied thereon for the year A. D. 1934.

Witness my hand and official seal, this 2nd day of January A. D. 1935

SEAL

F. C. Pettman
County Auditor.
By Helen Tolbert, Deputy

COLLECTIONS OF TAXES OF 195 4 Town OF Crooked Lake CASS COUNTY, MINNESOTA

FUNDS	MARCH SETTLEMENT 1952	JUNE SETTLEMENT 19	NOV. SETTLEMENT 19	Amount Collected from Nov. 1 to Jan. 1 to First Monday in Jan. 19	REDUCTIONS		Total Reductions and Collected	BALANCE UNCOLLECTED	ADDITIONS		Total Uncollected to First Monday in January, 19
State—Non-Homestead,	3288	16592	6211	257							
State—Homestead,	2594	15778	4662	236							
County Revenue,	18177	108566	33344	1679							
County Road and Bridge,	9652	57585	17686	861							
County Welfare,	32476	193845	59535	2669							
County Bond and Interest,	7435	44398	13666	685							
A. & A. Ditching	1295	7724	2372	119							
Town Revenue,	2658	15835	4863	245							
Town Road and Bridge	9672	48077	14827	747							
Town Bing	647	3862	1186	60							
Town State Loan,											
Fire	1618	9653	2965	149							
School Local 1 Mill,	647	3862	1186	59							
School Special,	28034	114807	43131	2431							
School State Loan,											
Deficiency	18450	110072	33807	1703							
Tuition											
Transportation	971	5793	1780	89							
C. O.	3560	21242	6524	329							
	13954	777102	245685	12671							

		LOCAL 1 MILL	SPECIAL	STATE LOAN	Deficiency	Transport	C. O.				TOTALS
MARCH SETTLEMENT	School District No. 2 #C1	173	4333		4940	260	953				10659
	No. 1 #C1	474	23701		13510	711	2607				41003
	Totals	647	28034		18450	971	3560				51662
JUNE SETTLEMENT	School District No. 2 #C1	3132	91303		82165	4698	17227				172625
	No. 1 #C1	730	23504		28907	1095	4015				63151
	Totals	3862	114807		110072	5793	21242				255776
NOVEMBER SETTLEMENT	School District No. 2 #C1	687	16679		18445	971	3559				39891
	No. 1 #C1	539	26452		15362	809	2965				46627
	Totals	1186	43131		33807	1780	6524				86518
NOVEMBER to JANUARY	School District No. 2 #C1	22	557		635	33	123				1370
	No. 1 #C1	37	1874		1068	56	206				3241
	Totals	59	2431		1703	89	329				4611
ADDITIONS	School District No.										
	Totals										
REDUCTIONS	School District No.										
	Totals										

Assessment Roll and Tax List of Real Property in the Town of Crooked Lake, Cass County, Minnesota, for Taxes for the Year 1954.

Form 5CE(M5) [illegible]

*Indicate Type of Property: R-Residential, C-Commercial, I-Industrial, U-Utility, F-Farm

		DESCRIPTION OF PROPERTY								TRUE AND FULL VALUATIONS				ASSESSED VALUATIONS																										
														RURAL				ALL OTHER																						
IN WHOSE NAME ASSESSED	TO WHOM TRANSFERRED		SUBDIVISION	Sec. or Lot	Town. or Block	Rng	Number of Acres of Land Acres	Number of Acres of Land Units	No. School District	Indicate Homestead as Yes or No	Indicate Agricultural Land as Tax as Yes or No	* Indicate Type of Property	LAND Exclusive of Structures and Improvements	BUILDINGS and Other Structures	MACHINERY Permanently Attached to Real Estate	TOTAL True and Full Value	Homestead Up to $1,000 20%	Over $1,000 Non-Homestead 33⅓%	Homestead Up to $1,000 25%	Over $1,000 and Non-Homestead 40%	MACHINERY Permanently Attached to Real Estate 33⅓%	TOTAL ASSESSED VALUE	Total Assessed Value as Equalized by the Board of Review	FINAL EQUALIZED VALUE
													Dollars	Dollars	Dollars	Dollars	Dollars	Dollars	Dollars	Dollars	Dollars	Dollars	Dollars	Dollars
State of Minnesota		1	NE ¼ of NE ¼	1	134	26	61																																	
State of Minnesota		2	NW ¼ of NE ¼																																					
State of Minnesota		3	SW ¼ of NE ¼																																					
State of Minnesota		4	SE ¼ of NE ¼																																					
		5																																						
State of Minnesota		6	NE ¼ of NW ¼																																					
State of Minnesota		7	NW ¼ of NW ¼																																					
State of Minnesota		8	SW ¼ of NW ¼																																					
State of Minnesota		9	SE ¼ of NW ¼																																					
		10																																						
State of Minnesota		11	NE ¼ of SW ¼																																					
State of Minnesota		12	NW ¼ of SW ¼																																					
State of Minnesota		13	SW ¼ of SW ¼ Lots																																					
State of Minnesota		14	SE ¼ of SW ¼																																					
		15																																						
State of Minnesota		16	NE ¼ of SE ¼ Lots																																					
State of Minnesota		17	NW ¼ of SE ¼																																					
State of Minnesota		18	SW ¼ of SE ¼																																					
State of Minnesota		19	SE ¼ of SE ¼ Lot																																					
		20																																						

	SOLD FOR TAXES	VALUATIONS BY SCHOOL DISTRICTS AS EQUALIZED BY DEPARTMENT OF TAXATION						Tax including State Homestead	State Tax on Non-Homestead	SPECIAL TAXES	TOTAL TAXES		PAID	WHEN PAID			Number of Receipt	March Settlement 1955	June Settlement 1955	Penalty	November Settlement 1955	Penalty	Collections to First Monday in January 1956	Penalty	Delinquent on First Monday in January 1956	Total Delinquent Tax and Penalty	REMARKS
		District No. ..... Rate ..... Mills	District No. ..... Rate ..... Mills	District No. ..... Rate ..... Mills	District No. ..... Rate ..... Mills	District No. ..... Rate ..... Mills	District No. ..... Rate ..... Mills	..... Mills	..... Mills					Month	Day	Year											
		Dollars	Dollars	Dollars	Dollars	Dollars	Dollars	$ cts.	$ cts.	$ cts.	$ cts.							$ cts.	$ cts.	$ cts.	$ cts.	$ cts.	$ cts.	$ cts.	$ cts.	$ cts.	
1												1															
2												2															
3												3															
4												4															
5												5															
6												6															
7												7															
8												8															
9												9															
10												10															
11												11															
12												12															
13												13															
14												14															
15												15															
16												16															
17												17															
18												18															
19												19															
20												20															

Assessment Roll and Tax List of Real Property in the Town of Backett Park

Cass County, Minnesota, for Taxes for the Year 1954.

Form 5CD (31) 30M-8-54 Publication Authorized

*Indicate Type of Property: R-Residential, C-Commercial, I-Industrial, U-Utility, F-Farm

	In Whose Name Assessed	To Whom Transferred	Description of Property: Subdivision	Sec. or Lot	Town or Block	Rng	Number of Acres of Land (Acres)	(Mills)	No. School District	Indicate Homestead by Yes or No	Indicate Agricultural Land Taxed as Ag.	*Indicate Type of Property	True and Full Valuations: Land Exclusive of Structures and Improvements (Dollars)	Buildings and Other Structures (Dollars)	Machinery Permanently Attached to Real Estate (Dollars)	Total True and Full Value (Dollars)	Assessed Valuations: Rural: Homestead Up to $1,500 20% (Dollars)	Rural: Over $1,500 and Non-Homestead 33⅓% (Dollars)	All Other: Homestead Up to $1,500 25% (Dollars)	All Other: Over $1,500 and Non-Homestead 40% (Dollars)	All Other: Machinery Permanently Attached to Real Estate 33⅓% (Dollars)	Total Assessed Value as Equalized by the Board of Review (Dollars)	Final Equalized Value (Dollars)
1	State of Minnesota		NE¼ of NE¼	2	137	26		6.1															
2	State of Minnesota		NW¼ of NW¼																				
3	State of Minnesota		SW¼ of NW¼																				
4	State of Minnesota		SE¼ of NE¼																				
5																							
6	State of Minnesota		NE¼ of NW¼																				
7	Henry J. & Ida M. Hinz		NW¼ of NW¼ Cass Cty				40			Yes	Yes	F	160	425		585	117					117	
8	State of Minnesota (cont. to Klaus N. Christiansen)		SW¼ of NW¼ "				40			no	"	T	162			162		54				54	
9	State of Minnesota		SE¼ of NW¼																				
10																							
11	State of Minnesota		NE¼ of SW¼																				
12	State of Minnesota (cont. to Klaus N. Christiansen)		NW¼ of SW¼ Cass Cty				40			no	"	T	120			120		40				40	
13	Monroe Bryan Biegz		SW¼ of SW¼ "				40			"	"	T	162			162		54				54	
14	State of Minnesota		SE¼ of SW¼																				
15																							
16	State of Minnesota		NE¼ of SE¼																				
17	State of Minnesota		NW¼ of SE¼																				
18	State of Minnesota		SW¼ of SE¼																				
19	State of Minnesota		SE¼ of SE¼																				
20																							
							166						604	425		1029	117	148				265	

	Sold for Taxes	Valuations by School Districts as Equalized by Department of Taxation: District No. 1 Rate 121 Mills (Dollars)	District No. ..... Rate ..... Mills (Dollars)	District No. ..... Rate ..... Mills (Dollars)	District No. ..... Rate ..... Mills (Dollars)	District No. ..... Rate ..... Mills (Dollars)	Tax including State Homestead ..... Mills ($ cts.)	State Tax on Non-Homestead 57.5 Mills ($ cts.)	Special Taxes ($ cts.)	Total Taxes ($ cts.)		Paid	When Paid (Month Day Year)	Number of Receipt	March Settlement 1955 ($ cts.)	June Settlement 1955 ($ cts.)	Penalty ($ cts.)	November Settlement 1955 ($ cts.)	Penalty ($ cts.)	Collections to First Monday in January 1956 ($ cts.)	Penalty ($ cts.)	Delinquent on First Monday in January 1956 ($ cts.)	Total Delinquent Tax and Penalty ($ cts.)	Remarks
1											1													
2											2													
3											3													
4											4													
5											5													
6											6													
7		N 117					2248			2248	7	PAID IN FULL MAY 3 1 1955	7411			2248								
8	Forfd	54					1038	28		1066	8	PAID IN FULL AUG 1 " 1955	9482					1066	16					
9											9													
10											10													
11											11													
12	Forfd	40					768	20		788	12	PAID IN FULL AUG 1 " 1955	9982					788	12					
13		54					1038	28		1066	13	PAID IN FULL MAY 3 1 1955	7478			1066								
14											14													
15											15													
16											16													
17											17													
18											18													
19											19													
20											20													
		N 117 148 265					5092	76		5168						3314		1854						

Assessment Roll and Tax List of Real Property in the Town of Crooked Lake

Form 3(C1L15) 10-1000-DAVE DUNN, MINNEAPOLIS

*Indicate Type of Property: R-Residential, C-Commercial, I-Industrial, U-Utility, F-Farm

Cass County, Minnesota, for Taxes for the Year 1954.

	IN WHOSE NAME ASSESSED	TO WHOM TRANSFERRED	DESCRIPTION OF PROPERTY: SUBDIVISION	Sec. or Lot	Town or Block	Rng	Number of Acres of Land (Acres / 100ths)	No. School District	Indicate Homestead Yes or No	Indicate Agricultural Yes or No	Indicate Type of Property*	TRUE AND FULL VALUATIONS: LAND Exclusive of Structures and Improvements (Dollars)	BUILDINGS and Other Structures (Dollars)	MACHINERY Permanently Attached to Real Estate (Dollars)	TOTAL True and Full Value (Dollars)	ASSESSED VALUATIONS: RURAL Homestead Up to $1,000 20% (Dollars)	RURAL Over $1,000 and Non-Homestead 33⅓% (Dollars)	ALL OTHER Homestead Up to $1,000 25% (Dollars)	ALL OTHER Over $1,000 Non-Homestead 40% (Dollars)	ALL OTHER MACHINERY Permanently Attached to Real Estate 33⅓% (Dollars)	TOTAL ASSESSED VALUE (Dollars)	Total Assessed Value as Equalized by the Board of Review (Dollars)	FINAL EQUALIZED VALUE (Dollars)
1	Gerald & Dorothy Fodd		NE ¼ of NW ¼																				
2	State of Minnesota		NW ¼ of NE ¼																				
3	C.B. & Lorna Fodd	State of Minnesota	SW ¼ of NE ¼				Ha		yes		F	160			160	32					32		
4	" "	State of Minnesota	SE ¼ (Sec. 19)				Ha		"		R	200	425		675	135					135		
5																							
6	State of Minnesota		NE ¼ of NW ¼																				
7	State of Minnesota		NW ¼ of NW ¼																				
8	State of Minnesota		SW ¼ of NW ¼																				
9	State of Minnesota		SE ¼ of NW ¼																				
10																							
11	State of Minnesota		NE ¼ of SW ¼																				
12	State of Minnesota		NW ¼ of SW ¼																				
13	State of Minnesota		SW ¼ of SW ¼																				
14	State of Minnesota		SE ¼ of SW ¼																				
15	Orville & Dorothy M. Sundrud		S½ of N½ of S½ of SW ¼ (less 4 ac)		5				no		I	45			45		15				15		
16	Norman & Edna M. Oltzjen		N½ of S½ of SW ¼ (less 4 ac)		60				no		F	300	638 J.B. charge 582		938 582		311				311		
17	State of Minnesota		NW ¼ of SE ¼																				
18	State of Minnesota		SW ¼ of SE ¼																				
19	Rudolph & Martha Swenson		SE ¼ of SE ¼ (less 5 ac) & N½ of N½ of S½ of S½ of SW ¼				(acres 35)		no		R	200	352		552		184				184		
20	" "		S½ of N½ of S½		20				"		I	81			81		27				27		
					200							1448	1400		2848	167	537				704		

	SOLD FOR TAXES	VALUATIONS BY SCHOOL DISTRICTS AS EQUALIZED BY DEPARTMENT OF TAXATION: District No. ..... Rate ..... Mills	District No. 1 Rate 44 142 Mills	District No. ..... Rate ..... Mills	District No. ..... Rate ..... Mills	District No. ..... Rate ..... Mills	District No. ..... Rate ..... Mills	Tax including State Homestead	State Tax on Non-Homestead	SPECIAL TAXES	TOTAL TAXES		PAID	WHEN PAID (Month Day Year)	Number of Receipt	March Settlement 1955	June Settlement 1955	Penalty	November Settlement 1955	Penalty	Collections to First Monday in January 1956	Penalty	Delinquent on First Monday in January 1956	Total Delinquent Tax and Penalty	REMARKS
		Dollars	Dollars	Dollars	Dollars	Dollars	Dollars	$ cts.	$ cts.	$ cts.	$ cts.						$ cts.	$ cts.	$ cts.	$ cts.	$ cts.	$ cts.	$ cts.	$ cts.	
1	SOLD FOR TAXES		54					10 36	28		1066	1	PAID IN FULL	MAY 31 1955	7480		11 60								$1.00 mtg.
2												2													
3	SOLD FOR TAXES		A 32	1955				6 16			6 16	3	PAID IN FULL	MAY 31 1955	7473		32 10		Forfeited 11-15-55						
4	SOLD FOR TAXES		A 135	1955				25 94			25 94	4	PAID IN FULL	MAY 31 1955					Forfeited 11-15-55						
5												5													
6												6													
7												7													
8												8													
9												9													
10												10													
11												11													
12	SOLD FOR TAXES		15					2 88	08		2 96	12	PAID IN FULL	MAY 31 1955	7482		2 96								
13												13	1st Half Paid	MAY 31 1955	7483		30 70		30 70						
14												14	2nd Half Paid	OCT 20 1955	4231										
15			311					59 78	1 62		61 40	15													
16												16													
17												17													
18												18													
19	SOLD FOR TAXES		184					35 36	96		36 32	19	1st Half Paid	MAY 31 1955	7484		20 82				20 82	1 47			
20			27					5 18	14		5 32	20	2nd Half Paid	DEC 27 1955	7491										
			167										1st Half Paid	MAY 31 1955											
			27										2nd Half Paid	DEC 27 1955											
			768					145 68	3 08		148 76						98 24		30 70		20 82				

Assessment Roll and Tax List of Real Property in the Town of Crystal Lake Cass County, Minnesota, for Taxes for the Year 1954.

*Indicate Type of Property: R-Residential, C-Commercial, I-Industrial, U-Utility; F-Farm

	IN WHOSE NAME ASSESSED	TO WHOM TRANSFERRED	DESCRIPTION OF PROPERTY: SUBDIVISION	Sec. or Lot	Town. or Block	Rng	Number of Acres of Land (Acres / Mills)	Indicate Homestead Tax or No	Indicate Agricultural Tax or No	Indicate Type of Property	TRUE AND FULL VALUATIONS: LAND Exclusive of Structures and Improvements (Dollars)	BUILDINGS and Other Structures (Dollars)	MACHINERY Permanently Attached to Real Estate (Dollars)	TOTAL True and Full Value (Dollars)	ASSESSED VALUATIONS: RURAL: Homestead Up to $4,000 20% (Dollars)	RURAL: Over $4,000 and Non-Homestead 33⅓% (Dollars)	ALL OTHER: Homestead Up to $4,000 25% (Dollars)	ALL OTHER: Over $4,000 and Non-Homestead 40% (Dollars)	MACHINERY Permanently Attached to Real Estate 33⅓% (Dollars)	TOTAL ASSESSED VALUE (Dollars)	Total Assessed Value as Examined by the Board of Review (Dollars)	FINAL EQUALIZED VALUE (Dollars)
1	State of Minnesota		NE¼ of NE¼	7	137	26		6-1														
2	Monster Improvement Co		NW¼ of NE¼				40.07	710	W	1	240			240		80				80		
3	State of Minnesota		SW¼ of NE¼																			
4	State of Minnesota		SE¼ of NE¼																			
5																						
6	State of Minnesota		NE¼ of NW¼ Lot 3																			
7			NW¼ of NW¼ Lot 4, platted in "Northern Park"																			
8			SW¼ of NW¼																			
9	Frank E. & Marie E. Seckler		SE¼ of NW¼ Lot 5, (3.24 A. m/l)				33.98	4W		R	300	600		900	180					180		
10	Norman Ord Hoffman + Jodi Sid in SW Cor		Lot 5																			
11			NE¼ of SW¼																			
12			NW¼ of SW¼																			
13	R. A. Patterson		SW¼ of SW¼ Lot 1 200' along N line				2.78	70		I	225			225		75				75		
14	Karl A. Hendrickson		SE¼ of SW¼ Lot 7				3.18	"		R	260	151		411		137				137		
15	Richard C. + Merle Shelgy		Lot 8 part of W 200' of Lot 10 Lying N of road				1.88	"		R	39	531		570		190				190		
16	State of Minnesota		NE¼ of SE¼																			
17	Monster Improvement Co		NW¼ of SE¼ Lot 6				25.16	70		I	450			450		150				150		
18	Elmer + Leone Tallet		SW¼ of SE¼ Lot 8				2.23	"		I	99			99		33				33		
19	"		SE¼ of SE¼ Lot 7 less S 200'				3.57	"		R	98	160		258		86				86		
20	Lee + Kathryn Hall		S 200' of Lot 7					"		I	36			36		12				12		
							231.71				1749	1442		3189	180	763				943		

VALUATIONS BY SCHOOL DISTRICTS AS EQUALIZED BY DEPARTMENT OF TAXATION

SOLD FOR TAXES (Dollars)	District No. 2 Rate 42.5 Mills (Dollars)	District No. ..... Rate ..... Mills (Dollars)	District No. ..... Rate ..... Mills (Dollars)	District No. ..... Rate ..... Mills (Dollars)	District No. ..... Rate ..... Mills (Dollars)	Tax Including State Homestead ..... Mills ($ cts.)	State Tax on Non-Homestead 53⅓ Mills ($ cts.)	SPECIAL TAXES ($ cts.)	TOTAL TAXES ($ cts.)		PAID	WHEN PAID (Month Day Year)	Number of Receipt	March Settlement 1955 ($ cts.)	June Settlement 1955 ($ cts.)	Penalty	November Settlement 1955 ($ cts.)	Penalty	Collections to First Monday in January 1956 ($ cts.)	Penalty	Delinquent on First Monday in January 1956 ($ cts.)	Total Delinquent Tax and Penalty ($ cts.)	REMARKS
										1												
	80					1536	42		1580	2	2nd Half Paid / 1st Half Paid	OCT 31 1955 / MAY 31 1955	4467 / 1046		790		790					
										3												
										4												
										5												
										6												
										7												
										8												
	H 180					3460			3460	9	PAID IN FULL	MAY 31 1955	6882		3460							
										10												
										11												
										12												
	75					1442	40		1482	13	PAID IN FULL	MAY 31 1955	7445		1482							
	137					2634	72		2706	14	PAID IN FULL	APR 25 1955	5187		2706							
	190					3652	100		3752	15	PAID IN FULL	MAY 31 1955	7484		3752							
										16												
	150					2884	78		2962	17	2nd Half Paid / 1st Half Paid	OCT 31 1955 / MAY 31 1955	7467 / 1467		1481		1481					
	33					634	18		652	18	PAID IN FULL	MAY 31 1955	1467		2350							
	86					1654	44		1698	19	PAID IN FULL	MAY 31 1955										
	12					230	06		236	20											236	260
	H 180 / 763 / 943					18128	400		18528						16021		2271					

Assessment Roll and Tax List of Real Property in the Town of Crooked Lake, Cass County, Minnesota, for Taxes for the Year 1954.

Form SCL (31) Blake-Boyd Company, Minneapolis

* Indicate Type of Property: R - Residential, C - Commercial, I - Industrial, U - Utility, F - Farm

	In Whose Name Assessed	To Whom Transferred	Description of Property: Subdivision	Sec. or Lot	Town or Block	Rng.	Number of Acres of Land (Acres / 100ths)	No. School District	Indicate Homestead Yes or No	Indicate Agricultural Yes or No	* Indicate Type of Property	True and Full Valuations: Land Exclusive of Structures and Improvements (Dollars)	Buildings and Other Structures (Dollars)	Machinery Permanently Attached to Real Estate (Dollars)	Total True and Full Value (Dollars)	Assessed Valuations: Rural: Homestead Up to $4,000 20% (Dollars)	Rural: Over $4,000 and Non-Homestead 33⅓% (Dollars)	All Other: Homestead Up to $4,000 25% (Dollars)	All Other: Over $4,000 and Non-Homestead 40% (Dollars)	All Other: Machinery Permanently Attached to Real Estate 33⅓% (Dollars)	Total Assessed Value (Dollars)	Total Amount Added by Equalization of the Board of Review (Dollars)	Final Equalized Value (Dollars)
1	Hilbert R. Sun & [illegible]		NE¼NE¼ Lot 2	5	134	26		61															
2	~~Gerth & Myrtle M. Sahn~~		NW¼NE¼ Lot 1						710	yes	T	30			30		10				10		
3			SW¼NE¼																				
4			SE¼NE¼																				
5	Frederick R. & Eva J. Lund		Less of Lot Lot 5						716	"	T	99			99		33				33		
6			NE¼ of NW¼																				
7	Wm. D. Stiles		NW¼ of NW¼ Lot 4				50.74		710	"	T	309			309		103				103		
8	Minnesota Improvements Corp.		SW¼ of NW¼				40		"	"	T	180			180		60				60		
9	Ruby Christenson		SW¼ of NW¼ Lot 5 Less 1.50				30.85		"	"	R	99	225		324		108				108		
10	William & Mildred Patterson		The 355' of S½ of Lot 5						"	"	R	100	125		225		95				95		
11	John & Frederick Jenson		NE¼ of SW¼ Lot 6				41.84		710	"	T	240			240		80				80		
12	Lee & Sophie Muchow		NW¼ of SW¼ Lot 8				39.85		44	"	T	150			150	30					30		
13	George Muchow		SW¼ of SW¼ Lot 7				40.14		"	"	T	150			150	30					30		
14			SE¼ of SW¼																				
15																							
16			NE¼ of SE¼																				
17			NW¼ of SE¼																				
18	John Frederick Jenson		SW¼ of SE¼ Lot 7				22.84		710	"	T	213			213		71				71		
19	William & Mildred Patterson		SE¼ of SE¼ Lot 3 Less 2.00 Less 100'				7.45		"	"	R	60	402		462		154				154		
20	John & Agnes Jordan		That part of E 200' of Lot 3 Lying N of [illegible]				2.00		"	"	R	15	300		315		105				105		
							212.46					1647	1052		2697	61	709				769		

Cass County, Minnesota, for Taxes for the Year 1954,

	Sold for Taxes	Valuations by School Districts as Equalized by Department of Taxation: District No. / Rate ... Mills	District No. / Rate ... Mills	District No. / Rate ... Mills	District No. / Rate ... Mills	District No. / Rate ... Mills	District No. / Rate ... Mills	Tax including State Homestead ... Mills	State Tax on Non-Homestead ... Mills	Special Taxes	Total Taxes	Paid	When Paid (Month Day Year)	Number of Receipt	March Settlement 1955	June Settlement 1955	Penalty	November Settlement 1955	Penalty	Collections to First Monday in January 1956	Penalty	Delinquent on First Monday in January 1956	Penalty	Total Delinquent Tax and Penalty	Remarks
		Dollars	Dollars	Dollars	Dollars	Dollars	Dollars	$ cts.	$ cts.	$ cts.	$ cts.				$ cts.	$ cts.	$ cts.	$ cts.	$ cts.	$ cts.	$ cts.	$ cts.	$ cts.	$ cts.	
1																									
2			10					192	06		198	2nd Half Paid 1st Half Paid	AUG 29 1955 MAY 31 1955	13380 7289		99		99							
3																									
4																									
5			33					634	18		652	PAID IN FULL	MAY 31 1955	7486		652									
6																									
7			103					1980	54		2034	1st Half Paid 2nd Half Paid 2nd Half Paid	MAY 31 1955 OCT 31 1955 OCT 31 1955	8068 15204 16461		1017		1017							
8			60					1164	32		1196	1st Half Paid	MAY 31 1955	7461		598		598							
9			108					2076	56		2132	PAID IN FULL	MAY 31 1955	7466		2132									
10			75					1442	40		1482	PAID IN FULL	MAY 31 1955	7455 7465		1482									
11			80					1538	42		1580	PAID IN FULL	MAY 31 1955	7469		1580									
12		H	30					576			576	2nd Half Paid 1st Half Paid 2nd Half Paid	OCT 18 1955 MAY 31 1955 OCT 18 1955	2077 14133		576		576							
13		H	30					576			576	1st Half Paid	MAY 31 1955												
14																									
15																									
16																									
17																									
18			71					1364	38		1402	PAID IN FULL	MAY 31 1955	7464		1402									
19			154					2960	80		3040	PAID IN FULL	MAY 31 1955	7465		3040									
20			105					2018	54		2072	PAID IN FULL	MAY 31 1955	7487		2072									
		H	60 30 30					16510	420		16930					14645		2285							

Form 5CD (54) Dennison Tag & Label, Minneapolis

Assessment Roll and Tax List of Real Property in the Town of Crooked Lake

Indicate Type of Property: R - Residential, C - Commercial, I - Industrial, U - Utility, F - Farm

	In Whose Name Assessed	To Whom Transferred	Description of Property: Subdivision	Sec. or Lot	Town or Block	Rng	Number of Acres of Land: Acres	Units	No. School District	Indicate Homestead or No	Indicate Agricultural Year or No	Indicate Type of Property	True and Full Valuations: Land Exclusive of Structures and Improvements	Buildings and Other Structures	Machinery Permanently Attached to Real Estate	Total True and Full Value	Assessed Valuations: Rural: Homestead Up to $1,000 20%	Rural: Over $1,000 and Non-Homestead 33⅓%	All Other: Homestead Up to $1,000 25%	All Other: Over $1,000 and Non-Homestead 40%	Machinery Permanently Attached to Real Estate 33⅓%	Total Assessed Value	Total Assessed Value as Equalized by the Board of Review	Final Equalized Value
							Acres	Units					Dollars	Dollars	Dollars	Dollars	Dollars	Dollars	Dollars	Dollars	Dollars	Dollars	Dollars	Dollars
1	William D. Stiles		NE¼ of NE¼	6	134	36	40		6	170	yes	I	189			189		63				63		
2	State of Minnesota		NW¼ of NW¼	Lot 1																				
3	Clover Land Co.		SW¼ of NE¼	Lot 2			24.18			70		T	120			120		50				50		
4	Minnesota Improvement Co.		SE¼ of NE¼				40			"		T	210			210		70				70		
5																								
6			NE¼ of NW¼																					
7			NW¼ of NW¼																					
8	Clover Land Co.		SW¼ of NW¼	Lot 3			20.22			70		T	180			180		60				60		
9			SE¼ of NW¼																					
10																								
11	Clover Land Co.		NE¼ of SW¼	Lot 4			47.60			70		T	360			360		120				120		
12			NW¼ of SW¼																					
13			SW¼ of SW¼																					
14			SE¼ of SW¼																					
15																								
16	Clover Land Co.		NE¼ of SE¼				40			70		T	180			180		60				60		
17			NW¼ of SE¼				40			"		T	180			180		60				60		
18	Geo. S. Baxter		SW¼ of SE¼	Lot 5			5.75			"		T	180			180		60				60		
19	William F. Coy		SE¼ of SE¼				40			"		T	180			180		60				60		
20																								
							322.75						1809			1809		603				603		

	Sold for Taxes	Validations by School Districts as Equalized by Department of Taxation: District No. ___ Rate ___ Mills	District No. ___ Rate ___ Mills	District No. ___ Rate ___ Mills	District No. ___ Rate ___ Mills	District No. ___ Rate ___ Mills	Tax Including State Homestead ___ Mills	State Tax on Non-Homestead 5.5 Mills	Special Taxes	Total Taxes	Paid: When Paid: Month Day Year	Number of Receipt	March Settlement 1955	June Settlement 1955	Penalty	November Settlement 1955	Penalty	Collections to First Monday in January 1956	Penalty	Delinquent on First Monday in January 1956	Total Delinquent Tax and Penalty	Remarks
		Dollars	Dollars	Dollars	Dollars	Dollars	$ cts.	$ cts.	$ cts.	$ cts.			$ cts.	$ cts.	$ cts.	$ cts.	$ cts.	$ cts.	$ cts.	$ cts.	$ cts.	
1		63					1210	32		1243	1st Half Paid MAY 31 1955	7168		622		621						
2											2nd Half Paid OCT 31 1955	15294										
3	SOLD FOR TAXES	50					962	26		988										988		
4		70					1346	36		1382	2nd Half Paid OCT 31 1955 / 1st Half Paid MAY 31 1955	16068 / 16067		691		691						
5																						
6																						
7																						
8	SOLD FOR TAXES	60					1154	32		1186										1186		
9																						
10																						
11	SOLD FOR TAXES	120					2306	62		2368										2368		
12																						
13																						
14																						
15																						
16	SOLD FOR TAXES	60					1154	32		1186										1186		
17	SOLD FOR TAXES	60					1154	32		1186										1186		
18		60					1154	32		1186	PAID IN FULL MAY 31 1955	7492		1186								
19		60					1154	32		1186	PAID IN FULL MAY 31 1955	7493		1186								
20																						
		602					11594	316		11910				3684		1312				6914		

Assessment Roll and Tax List of Real Property in the Town of Crooked Lake, Cass County, Minnesota, for Taxes for the Year 1954.

*Indicate Type of Property: R - Residential, C - Commercial, I - Industrial, U - Utility, F - Farm

		DESCRIPTION OF PROPERTY							TRUE AND FULL VALUATIONS				ASSESSED VALUATIONS																								
													RURAL				ALL OTHER																				
IN WHOSE NAME ASSESSED	TO WHOM TRANSFERRED		SUBDIVISION	Sec. or Lot	Town or Block	Rng	Number of Acres of Land: Acres	10ths	No. School District	Indicate Homestead Tax or No	Indicate Agricultural Tax or No	Indicate Type of Property	LAND Exclusive of Structures and Improvements	BUILDINGS and Other Structures	MACHINERY Permanently Attached to Real Estate	TOTAL True and Full Value	Homestead Up to $4,000 20%	Over $4,000 and Non-Homestead 33⅓%	Homestead Up to $4,000 25%	Over $4,000 and Non-Homestead 40%	MACHINERY Permanently Attached to Real Estate 33⅓%	TOTAL ASSESSED VALUE	Total Assessed Value as Equalized by the Board of Review	FINAL EQUALIZED VALUE
													Dollars	Dollars	Dollars	Dollars	Dollars	Dollars	Dollars	Dollars	Dollars	Dollars	Dollars	Dollars
State of Minnesota		1	NE¼ of NE¼				7 139.26		6-1															
George & Sophie Muchow		2	NW¼ of NE¼ Lot 1				40.11			George	T		260			260	52					52		
Leo Muchow		3	SW¼ of NE¼ Lot 2				46.37			"	T		200			200	40					40		
George Sophie Muchow		4	SE¼ of NE¼				40			"	T		160			160	32					32		
		5																						
		6	NE¼ of NW¼																					
		7	NW¼ of NW¼																					
		8	SW¼ of NW¼																					
		9	SE¼ of NW¼																					
		10																						
D. R. & H. L. Chapman, J. H. Hurst & Maynard Lundquist		11	NE¼ of SW¼ Lot 3				22.97		No.		T		211	125		336		112				112		
State of Minnesota		12	NW¼ of SW¼ Lots																					
Lewis Rockhaus		13	SW¼ of SW¼ Lots				31.10		No.		T		180			180		60				60		
State of Minnesota		14	SE¼ of SW¼																					
		15																						
State of Minnesota		16	NE¼ of SE¼																					
State of Minnesota		17	NW¼ of SE¼																					
State of Minnesota		18	SW¼ of SE¼																					
State of Minnesota		19	SE¼ of SE¼																					
		20																						
							156.86						1011	125		1136	124	172				296		

	SOLD FOR TAXES	VALUATIONS BY SCHOOL DISTRICTS AS EQUALIZED BY DEPARTMENT OF TAXATION						Tax Including State Homestead	State Tax on Non-Homestead	SPECIAL TAXES	TOTAL TAXES	PAID	WHEN PAID			Number of Receipt	March Settlement 1955	June Settlement 1955	Penalty	November Settlement 1955	Penalty	Collections to First Monday in January 1956	Penalty	Delinquent as First Monday in January 1956	Total Delinquent Tax and Penalty	REMARKS
		District No. ___ Rate ___ Mills	District No. 1 Rate 192 Mills	District No. ___ Rate ___ Mills	District No. ___ Rate ___ Mills	District No. ___ Rate ___ Mills	District No. ___ Rate ___ Mills						Month	Day	Year											
		Dollars	Dollars	Dollars	Dollars	Dollars	Dollars	$ cts.	$ cts.	$ cts.	$ cts.						$ cts.	$ cts.	$ cts.	$ cts.	$ cts.	$ cts.	$ cts.	$ cts.	$ cts.	
1																										
2		H	62					10.00			10.00	2nd Half Paid	OCT	1	1955			5.00		5.00						
												1st Half Paid	MAY	31	1955	14130										
3		H	40					7.68			7.68	2nd Half Paid	OCT	1	1955											
												1st Half Paid	MAY	31	1955	7977		3.84		3.84						
4		H	32					6.16			6.16	2nd Half Paid	OCT	1	1955											
												1st Half Paid	MAY	31	1955			3.08		3.08						
5																										
6																										
7																										
8																										
9																										
10																										
11			112					21.52	.58		22.10	PAID IN FULL	MAY	31	1955	7994		22.10								
12																										
13			60					11.54	.32		11.86	2nd Half Paid	OCT	31	1955	14687										
												1st Half Paid	MAY	31	1955	10461		5.93		5.93						
14																										
15																										
16																										
17																										
18																										
19																										
20																										
		H	124					56.90	.90		57.80							37.95		17.85						

Assessment Roll and Tax List of Real Property in the Town of Crooked Lake, Cass County, Minnesota, for Taxes for the Year 1954.

Form 9CD(54) — *Indicate Type of Property: R - Residential, C - Commercial, I - Industrial, U - Utility, F - Farm

	IN WHOSE NAME ASSESSED	TO WHOM TRANSFERRED	DESCRIPTION OF PROPERTY: Subdivision	Sec. or Lot	Town or Block	Rng	Number of Acres of Land: Acres	Hundredths	Sch. Dist. No.	Indicate Homestead Tax Credit	Indicate Application for Tax Deferment	Indicate Type of Property	TRUE AND FULL VALUATIONS: LAND Exclusive of Structures and Improvements	BUILDINGS and Other Structures	MACHINERY Permanently Attached to Real Estate	TOTAL True and Full Value	ASSESSED VALUATIONS: RURAL: Homestead Up to $2,000 20%	RURAL: Over $2,000 and Non-Homestead 33⅓%	ALL OTHER: Homestead Up to $4,000 25%	ALL OTHER: Over $4,000 and Non-Homestead 40%	ALL OTHER: MACHINERY Permanently Attached to Real Estate 33⅓%	TOTAL ASSESSED VALUE	Total Assessed Value as Equalized by the Board of Review	FINAL EQUALIZED VALUE
							Acres	Hdths					Dollars	Dollars	Dollars	Dollars	Dollars	Dollars	Dollars	Dollars	Dollars	Dollars	Dollars	Dollars
1	Herbert B. Hicks		NE¼ of NE¼ Lot 1 less	8	101	26	5	05	61	no	yes	I	36			36		12				12		
2			NW¼ of NE¼																					
3	Clyde E. + Edwin J. Hegman		NW¼ of NW¼ exc. of Lot 1				27			no		I	36			36		12				12		
4			SE¼ of NE¼																					
5	Clyde E. + Edwin J. Hegman		Part of Lot 1																					
6	George Mastrow		NE¼ of NW¼				52	46		no		C	350	990 cabin 700		3240	250	330				580		
7			NW¼ of NW¼ Lot 2																					
8	Earl L. Hepner, Ruth B. Hitchcock + Earl E. Stevens		SW¼ of NW¼				54	40		no	yes	R	450	702		1182		394				394		
9			SE¼ of NW¼ Lot 3																					
10	Harold L. Conrad		S½ Lot 4																					
11			NE¼ of SW¼ Middle of Lot 4																					
12	Hilmer W. Berg + Dorothy Berg, husband + wife, on Contract to Ralph L. Hoy		NW¼ of SW¼ Lot 4				37	60		no		I	210			210		70				70		
13	State of Minnesota		SW¼ of SW¼ Lot 5				37	65																
14			SE¼ of SW¼																					
15																								
16			NE¼ of SE¼																					
17			NW¼ of SE¼																					
18			SW¼ of SE¼																					
19			SE¼ of SE¼																					
20																								
							148	55					1047	2692		3744	250	818				1064		

Cass County, Minnesota, for Taxes for the Year 1954.

	SOLD FOR TAXES	VALUATIONS BY SCHOOL DISTRICTS AS EQUALIZED BY DEPARTMENT OF TAXATION: District No. 11 Rate 4.1 Mills	District No. 61 Rate 4.1 Mills	District No. 71 Rate 4.1 Mills	District No. Rate Mills	District No. Rate Mills	District No. Rate Mills	Tax Including State Homestead $ cts.	State Tax on Non-Homestead 52.2 Mills $ cts.	SPECIAL TAXES $ cts.	TOTAL TAXES $ cts.		PAID	WHEN PAID Month	Day	Year	Number of Receipt	March Settlement 1955 $ cts.	June Settlement 1955 $ cts.	Penalty $ cts.	November Settlement 1955 $ cts.	Penalty $ cts.	Collections to First Monday in January 1956 $ cts.	Penalty $ cts.	Delinquent on First Monday in January 1956 $ cts.	Total Delinquent Tax and Penalty $ cts.	REMARKS
1		12						230	06		236	1	PAID IN FULL	MAY	31	1955	7476		236								
2												2																
3		12						230	06		236	3	PAID IN FULL	MAY	31	1955	7481		236								
4												4																
5												5																
6				H	250 330			1254	72		1277	6	1st Half Paid 2nd Half Paid	MAY OCT	31 12	1955 1955	7477 7935		638		638						
7												7																
8		394						754	26		778	8	PAID IN FULL	MAY	31	1955	7485		778								
9												9																
10												10																
11												11																
12		70						1346	36		1382	12	PAID IN FULL	MAY	31	1955	7331		1382								
13												13																
14												14																
15												15																
16												16																
17												17																
18												18																
19												19																
20												20																
		488		H	250 250	71		12598 3380	476		22404								1601 9		6365						
					500			21778																				
					500	1064																						

Tax Marrows
Auditor's File of Taxes
Treasurer's Receipts
Tax Delinquent Roll
Treasurer's Receipts

Assessment Roll and Tax List of Real Property in the Town of Crooked Lake

*Indicate Type of Property: R-Residential, C-Commercial, I-Industrial, U-Utility, F-Farm

Form SCED 1341 10-30-54 50M SP, VHB-JCC

	IN WHOSE NAME ASSESSED	TO WHOM TRANSFERRED		DESCRIPTION OF PROPERTY: SUBDIVISION	Sec. or Lot	Town or Block	Rge.	Number of Acres of Land: Acres	Hdths	No. School District	Indicates Homestead Tax Deferred	Indicates Agricultural Land Tax Deferred	Indicates Type of Property	TRUE AND FULL VALUATIONS: LAND Exclusive of Structures Assessed Improvements (Dollars)	BUILDINGS and Other Structures (Dollars)	MACHINERY Permanently Attached to Real Estate (Dollars)	TOTAL True and Full Value (Dollars)	ASSESSED VALUATIONS: RURAL Homestead Up to $4,000 20% (Dollars)	RURAL Over $4,000 and Non-Homestead 33⅓% (Dollars)	ALL OTHERS Homestead Up to $4,000 25% (Dollars)	ALL OTHERS Over $4,000 and Non-Homestead 40% (Dollars)	ALL OTHERS MACHINERY Permanently Attached to Real Estate 33⅓% (Dollars)	TOTAL ASSESSED VALUE (Dollars)	Total Assessed Value as Equalized by the Board of Review (Dollars)	FINAL EQUALIZED VALUE (Dollars)
1	Ed Nystrom			NE¼ of NE¼ Lot 1	9	139	26	29.06		6-1				200	275		475	95					95		
2				N½ of NE¼																					
3	~~Ralph H. Jones~~	~~Leo Brown~~		S½ of NE¼																					
4				SE¼ of NE¼ Lot 2				37.68		710		L		350	100		450		150				150		
5																									
	State of Minnesota		6	NE¼ of NW¼ Lot 10																					
	State of Minnesota		7	NW¼ of NW¼																					
8	Herbert L. & Dora A. Hamilton			S½ of NW¼ Lot 1 (Lev. N 200')				37.65		710		R		280	200		480		160				160		
	State of Minnesota		9	SE¼ of NW¼ Lot 4																					
10	Clyde E. & Eldora Hagman			N 200' of Lot 8						710		T		102			102		34				34		
	State of Minnesota		11	NE¼ of NW¼ Lot 6																					
12	Elbert & Paul Taylor Rees			NW¼ of SW¼ Lot 7				46.00		710		L		378	Bldg. added 1200		1578		526				526	Auditors	
13				SW¼ of SW¼													378		126				126	assessed Omitted property	
14	John H. & Katherine H. Matter			SE¼ of NW¼ Lot 5 less 2.64				38.44		710		L		200	451		651		217				217		
15	Laurence T. & Norma S. Dilander		4	264' of Lot 5 except the S 151.4' thereof; 101' of E½						710		L		60	561		921		307				307		
			5	15' of E 130' of W 225' of Lev. N 200' of S 300'																					
16	Alfa Wilson			S 15' of Westerly 33' of Lot 5						"		L		30	876		906		302				302		
17	Fred & Lily & Mae Hitz			18' of 15' of E 65' of Westerly 225' of Lot 5						"		T		30	801		831		277				277		
18	Henrietta Hitz			18' of 15' of E 65' of Westerly 100' of Lot 5						"		R		30	171		201		67				67		
19	Alice J. Ballard			S 100' of E 230' of Lots 5						"		T		99			99		33				33		
20																									
	(continued on next page)							186.65						1769	3736		5494	95	1673				1768		

	SOLD FOR TAXES	VALUATIONS BY SCHOOL DISTRICTS AS EQUALIZED BY DEPARTMENT OF TAXATION: District No. / Rate ... Mills (Dollars)	District No. / Rate ... Mills (Dollars)	District No. / Rate ... Mills (Dollars)	District No. / Rate ... Mills (Dollars)	District No. / Rate ... Mills (Dollars)	Tax Including State Homestead ... Mills ($ cts.)	State Tax on Non-Homestead 5.2 Mills ($ cts.)	SPECIAL TAXES ($ cts.)	TOTAL TAXES ($ cts.)		PAID	WHEN PAID (Month Day Year)	Number of Receipt	March Settlement 1955 ($ cts.)	June Settlement 1955 ($ cts.)	Penalty	November Settlement 1955 ($ cts.)	Penalty	Collections to First Monday in January 1956 ($ cts.)	Penalty	Delinquent on First Monday in January 1956 ($ cts.)	Total Delinquent Tax and Penalty ($ cts.)	REMARKS
1		X 95					18.26			18.26	1	PAID IN FULL	MAY 31 1955	6002		18.26								
2											2													
3											3													
4	SOLD FOR TAXES	150					28.84	78		29.62	4	PAID IN FULL	SEP 13 1955	13523				29.62	81					
5											5													
6											6													
7											7													
8		160					38.76	84		31.60	8	PAID IN FULL	MAY 31 1955	7498		31.60								
9											9													
10		34					6.54	18		6.72	10	PAID IN FULL	MAY 31 1955	7499		6.72								
11								60			11													
12		~~526~~					101.10	274		103.84	12	Balance Paid	JUL 22 1955	9616				78.96					7896 added 7/22/55	
		~~126~~					24.22	66		24.88		PAID IN FULL	MAY 31 1955	7497		24.88							~~Omitted Property~~	
13											13													
14		217					41.70	114		42.84	14	1st Half Paid	MAY 31 1955	7500		21.42								
												2nd Half Paid	OCT 31 1955	10207				21.42						
15		307					59.00	160		60.60	15	PAID IN FULL	FEB 21 1955	2537	60.60									
16		~~40~~	Abate.	$65.16			~~5.64~~	~~15~~		~~20.80~~	16	~~Balance Paid~~	MAY 20 1955	5811		20.80							57.62 Abated	
							19.94	66		20.80		~~Balance Paid~~	JUL 25 1955	11423									~~Paid in Full~~	
17		~~277~~	Abate.	$64.92			~~53.84~~	~~144~~		~~57.68~~	17	~~Balance Paid~~	JUL 25 1955	11577				73					52.70 Abated	
							19.94	66		20.80		Balance Paid	MAY 25 1955	6477		20.80							11.24 "	
18	ULD FOR TAXES	10					1.92	6		1.98	18	Balance Paid	OCT 31 1955	10117										
		~~34~~					~~6.88~~	~~17~~		~~7.05~~														
19		53					6.34	18		6.52	19										6.52	7.17		
20											20													
		X 95																						
		1768																						
		1863					339.82	874		37.856					60.60	107.38		131.86			6.52		131.86 abst. 7896 add.	

The Burrows Auditor's Plat of Lake Woodman Outlots Florence Rose Hazel Bonnie Lake Bonnie Lake Lovers Point

Assessment Roll and Tax List of Real Property in the Town of Crooked Lake, Cass County, Minnesota, for Taxes for the Year 1954.

Form 5CD (54) 40-50-5000 (Section, Township)

*Indicate Type of Property: R - Residential, C - Commercial, I - Industrial, U - Utility, F - Farm

	In Whose Name Assessed	To Whom Transferred	Description of Property: Subdivision	Sec. or Lot	Town or Block	Rng	Number of Acres of Land (Acres)	(Tenths)	No. School District	Indicates Homestead Tax or No	Indicates Agricultural Tax or No	*Indicates Type of Property	True and Full Valuations: Land Exclusive of Structures and Improvements (Dollars)	Buildings and Other Structures (Dollars)	Machinery Permanently Attached to Real Estate (Dollars)	Total True and Full Value (Dollars)	Assessed Valuations: Rural: Homestead Up to $1,000 20% (Dollars)	Rural: Over $1,000 and Non-Homestead 33⅓% (Dollars)	All Other: Homestead Up to $1,000 25% (Dollars)	All Other: Over $1,000 and Non-Homestead 40% (Dollars)	Machinery Permanently Attached to Real Estate 33⅓% (Dollars)	Total Assessed Value (Dollars)	Total Assessed Value as Equalized by the Board of Review (Dollars)	Final Equalized Value (Dollars)
1			NE¼ of NE¼	9	139	26			6-1															
2			NW¼ of NE¼																					
3			SW¼ of NE¼																					
4			SE¼ of NE¼																					
5																								
6			NE¼ of NW¼																					
7			NW¼ of NW¼																					
8			SW¼ of NW¼																					
9			SE¼ of NW¼																					
10																								
11			NE¼ of SW¼																					
12			NW¼ of SW¼																					
13			SW¼ of SW¼																					
14			SE¼ of SW¼																					
15																								
16	~~Robert Brown Estate~~ ~~Floyd M. Brown~~		SE¼ of SE¼ K-53				68		70		1		324			324		108				108		
17			NW¼ of SE¼																					
18	~~Robert Brown Estate~~ ~~Floyd M. Brown~~		SW¼ of SE¼																					
19			NE¼ of SE¼ K-54				40		70		1		351			351		117				117		
20							177	65					675			675		225				225		

Valuations by School Districts as Equalized by Department of Taxation

	Sold for Taxes	District No. 70 Rate 42.5 Mills Dollars	District No. Rate Mills Dollars	District No. Rate Mills Dollars	District No. Rate Mills Dollars	District No. Rate Mills Dollars	Tax Including State Homestead Mills $ cts.	State Tax on Non-Homestead 53.7 Mills $ cts.	Special Taxes $ cts.	Total Taxes $ cts.		Paid	When Paid Month Day Year	Number of Receipt	March Settlement 1955 $ cts.	June Settlement 1955 $ cts.	Penalty $ cts.	November Settlement 1955 $ cts.	Penalty $ cts.	Collections to First Monday in January 1956 $ cts.	Penalty $ cts.	Delinquent on First Monday in January 1956 $ cts.	Total Delinquent Tax and Penalty $ cts.	Remarks
1											1													
2											2													
3											3													
4											4													
5											5													
6											6													
7											7													
8											8													
9											9													
10											10													
11											11													
12											12													
13											13													
14											14													
15											15													
16	SOLD FOR TAXES	108					2076	56		2132	16	PAID IN FULL	SEP 13 1955	13523				2132	64					
17											17													
18											18													
19	SOLD FOR TAXES	117					2248	62		2310	19	PAID IN FULL	SEP 13 1955	13523				2310	69					
20											20													
		225					4324	118		4442								4442						

Assessment Roll and Tax List of Real Property in the Town of Crooked Lake, Cass County, Minnesota, for Taxes for the Year 1954.

Form SCLP1541 — Hill-Lute Co., Minneapolis

*Indicate Type of Property: R - Residential, C - Commercial, I - Industrial, U - Utility, F - Farm

	In Whose Name Assessed	To Whom Transferred		Description of Property: Subdivision	Sec. or Lot	Town or Block	Rng.	Number of Acres of Land: Acres	Units	School District	Indicate Homestead Yes or No	Indicate Agricultural Yes or No	*Indicate Type of Property	True and Full Valuations: Land Exclusive of Structures and Improvements	Buildings and Other Structures	Machinery Permanently Attached to Real Estate	Total True and Full Value	Assessed Valuations: Rural: Homestead Up to $1,000 20%	Rural: Over $1,000 and Non-Homestead 33⅓%	All Other: Homestead Up to $1,000 25%	All Other: Over $1,000 and Non-Homestead 40%	Machinery Permanently Attached to Real Estate 33⅓%	Total Assessed Value	Total Assessed Value as Equalized by the Board of Review	Final Equalized Value
	Frank Schultz		1	NE¼ of NE¼	Lake Hty	10	137	36	40	Kelly Lake	yes	R		250	480		730	146					146		
	State of Minnesota		2	NW¼ of NE¼																					
	Gilbert K. & Lois C. Sabin		3	SW¼ of NE¼					40		70		T	120			120		40				40		
	G. K. & Lois Clare Sabin		4	SE¼ of NE¼	Lake Hty	6	48		40		yes		C	170	2025 2195	20 chimney	2195	439					439		
	Edward & Augusta Myrbom		5	0.50 of Lot 8 of Lot 4 of Lot 6							70		R	60	252		312		104				104		
	State of Minnesota		6	NE¼ of NW¼																					
	Tomas & Bernadette Peck		7	NW¼ of NW¼					40		70		T	159			159		53				53		
	Gilbert K. & Lois C. Sabin		8	SW¼ of NW¼					40		"		T	159			159		53				53		
	Joseph A. Brown		9	SE¼ of NW¼																					
			10																						
	State of Minnesota		11	NE¼ of SW¼																					
	Gilbert K. & Lois C. Sabin		12	NW¼ of SW¼					40		70		T	159			159		53				53		
	" "		13	SW¼ of SW¼					40		"		T	159			159		53				53		
	State of Minnesota		14	SE¼ of SW¼																					
			15																						
	Gerald Dodd		16	NE¼ of SE¼	Lake Hty				40		70		T	159			159		53				53		
	State of Minnesota		17	NW¼ of SE¼																					
	State of Minnesota		18	SW¼ of SE¼																					
	State of Minnesota		19	SE¼ of SE¼	Lake Hty																				
			20																						
									320					1460	3292		4752	585	409				994		

Cass County, Minnesota, for Taxes for the Year 1954.

	Sold for Taxes	Valuations by School Districts as Equalized by Department of Taxation: District No. ..... Rate ..... Mills	District No. 1 Rate 192 Mills	District No. ..... Rate ..... Mills	District No. ..... Rate ..... Mills	District No. ..... Rate ..... Mills	District No. ..... Rate ..... Mills	Tax including State Homestead ..... Mills	State Tax on Non-Homestead 52⅓ Mills	Special Taxes	Total Taxes		Paid	When Paid	Number of Receipt	March Settlement 1955	June Settlement 1955	Penalty	November Settlement 1955	Penalty	Collections to First Monday in January 1956	Penalty	Delinquent on First Monday in January 1956	Total Delinquent Tax and Penalty	Remarks
		Dollars	Dollars	Dollars	Dollars	Dollars	Dollars	$ cts.	$ cts.	$ cts.	$ cts.			Month Day Year		$ cts.	$ cts.	$ cts.	$ cts.	$ cts.	$ cts.	$ cts.	$ cts.	$ cts.	
1	Sold for Taxes	H	146					2806			2806	1	PAID IN FULL	JUL 29 1955	9662				2806	56					
2												2													
3			40					768	20		788	3	1st Half Paid / 2nd Half Paid	MAY 31 1955 / OCT 4 1955	8192		394		394						
4		H	439					8438			8438	4	1st Half Paid / 2nd Half Paid	MAY 31 1955 / OCT 4 1955	13412		4219		4219						
5			104					1948	54		2052	5	PAID IN FULL	MAY 31 1955	8002		2052								
6												6													
7	Sold for Taxes		53					1018	28		1046	7											1046		
8	Sold for Taxes		53					1018	28		1046	8	PAID IN FULL	SEP 13 1955	13523				1046	31					
9												9													
10												10													
11												11													
12	Sold for Taxes		53					1018	28		1046	12	PAID IN FULL	SEP 13 1955	13523				2092	63					
13	Sold for Taxes		53					1018	28		1046	13	PAID IN FULL	SEP 13 1955											
14												14													
15												15													
16	Sold for Taxes		53					1018	28		1046	16	PAID IN FULL	MAY 31 1955	7480		1046								
17												17													
18												18													
19												19													
20												20													
		H	686 409 99					14100	214		14314						7711		10557				1046		

Assessment Roll and Tax List of Real Property in the Town of Crookd Lake, Cass County, Minnesota, for Taxes for the Year 1954.

FORM 5CD (54) WILD-BATE COMPANY, MINNEAPOLIS

*Indicate Type of Property: R-Residential, C-Commercial, I-Industrial, U-Utility, F-Farm

In Whose Name Assessed	To Whom Transferred	Description of Property: Subdivision	Sec. or Lot	Town or Block	Rge.	Number of Acres of Land: Acres	Tenths	Sch. School District	Indicate Homestead Yes or No	Indicate Agricultural Yes or No	*Indicate Type of Property	True and Full Valuations: Land Exclusive of Structures and Improvements	Buildings and Other Structures	Machinery Permanently Attached to Real Estate	Total True and Full Value	Assessed Valuations: Rural: Homestead Up to $4,000 20%	Rural: Over $4,000 and Non-Homestead 33⅓%	All Other: Homestead Up to $4,000 25%	All Other: Over $4,000 and Non-Homestead 40%	Machinery Permanently Attached to Real Estate 33⅓%	Total Assessed Value	Total Assessed Value as Equalized by the Board of Review	Final Equalized Value
						Acres	Tenths					Dollars	Dollars	Dollars	Dollars	Dollars	Dollars	Dollars	Dollars	Dollars	Dollars	Dollars	Dollars
State of Minnesota	1	NE¼ of NE¼		1L	139	26		61															
	2	NW¼ of NE¼																					
State of Minnesota	3	SW¼ of NE¼																					
State of Minnesota	4	SE¼ of NE¼																					
	5																						
State of Minnesota	6	NE¼ of NW¼																					
State of Minnesota	7	NW¼ of NW¼																					
Gilbert & Louise C. Larson	8	SW¼ of NW¼				40			yes	yes	T	160			160	32					32		
State of Minnesota		SE¼ of NW¼																					
	10																						
State of Minnesota	11	NE¼ of SW¼																					
Gilbert & Louise C. Larson	12	NW¼ of SW¼				40			yes	yes	T	160			160	32					32		
Donald J. Larson	13	SW¼ of SW¼ less 2 acs of Lot 4							70		R	100	101		201			67			67		
State of Minnesota	14	SE¼ of SW¼																					
John Dacko	15	2 acs of Lot 4 of SW¼							70		T	90	75		165			55			55		
State of Minnesota	16	NE¼ of SE¼																					
State of Minnesota	17	NW¼ of SE¼																					
State of Minnesota	18	SW¼ of SE¼																					
State of Minnesota	19	SE¼ of SE¼																					
	20																						
						80						510	176		686	64	222				186		

	Sold for Taxes	Valuations by School Districts as Equalized by Department of Taxation: District No. ___ Rate ___ Mills	Dollars	District No. ___ Rate ___ Mills	Dollars	District No. ___ Rate ___ Mills	Dollars	District No. ___ Rate ___ Mills	Dollars	District No. ___ Rate ___ Mills	Dollars	District No. ___ Rate ___ Mills	Dollars	Tax including State Homestead ___ Mills	$ cts.	State Tax on Non-Homestead 52% ___ Mills	$ cts.	Special Taxes	$ cts.	Total Taxes	$ cts.	Paid	When Paid: Month	Day	Year	Number of Receipt	March Settlement 1955	$ cts.	June Settlement 1955	$ cts.	Penalty	$ cts.	November Settlement 1955	$ cts.	Penalty	$ cts.	Collections to First Monday in January 1956	$ cts.	Penalty	$ cts.	Delinquent on First Monday in January 1956	$ cts.	Total Delinquent Tax and Penalty	$ cts.	Remarks
1																																															
2																																															
3																																															
4																																															
5																																															
6																																															
7																																															
8		H	32											616						616		1st Half Paid	MAY 31	1955	8003			308				308													
																						2nd Half Paid	OCT 4	1955	13962																				
9																																															
10																																															
11																																															
12		H	32											616						616		1st Half Paid	MAY 31	1955	8003			308				308													
																						2nd Half Paid	OCT 4	1955	13962																				
13			67											1288		34				1322		PAID IN FULL	MAY 31	1955	8003			1322																	
14																																															
15	SOLD FOR TAXES		65											1058		28				1086																						1086			
16																																															
17																																															
18																																															
19																																															
20																																															
		H	64											3508		67				3640								1738				616								1086			

Assessment Roll and Tax List of Real Property in the Town of Crooked Lake, Cass County, Minnesota, for Taxes for the Year 1954.

Form 3CD (54) [illegible]

*Indicate Type of Property: R - Residential, C - Commercial, I - Industrial, U - Utility, F - Farm

	IN WHOSE NAME ASSESSED	TO WHOM TRANSFERRED		DESCRIPTION OF PROPERTY: SUBDIVISION	Sec. or Lot	Town or Block	Rng	Number of Acres of Land: Acres	Units	No. School District	Indicate Homestead by Yes or No	Indicate Individual Taxes by Yes or No	*Indicate Type of Property	TRUE AND FULL VALUATIONS: LAND Exclusive of Structures and Improvements	BUILDINGS and Other Structures	MACHINERY Permanently Attached to Real Estate	TOTAL True and Full Value	ASSESSED VALUATIONS: RURAL: Homestead Up to $4,000 20%	RURAL: Over $4,000 and Non-Homestead 33⅓%	ALL OTHER: Homestead Up to $4,000 25%	ALL OTHER: Over $4,000 and Non-Homestead 40%	MACHINERY Permanently Attached to Real Estate 33⅓%	TOTAL ASSESSED VALUE	Total Assessed Value as Equalized by the Board of Review	FINAL EQUALIZED VALUE
								Acres	Units					Dollars	Dollars	Dollars	Dollars	Dollars	Dollars	Dollars	Dollars	Dollars	Dollars	Dollars	Dollars
	State of Minnesota		1	N½ of N E ¼ Lot 1	12	143	26		6-1																
	State of Minnesota		2	N W ¼ of N E ¼																					
	State of Minnesota		3	S W ¼ of N E ¼																					
	State of Minnesota		4	S E ¼ of N E ¼ Lot 2																					
			5																						
	State of Minnesota		6	N E ¼ of N W ¼ Lot 3																					
	State of Minnesota		7	N W ¼ of N W ¼																					
	State of Minnesota		8	S W ¼ of N W ¼ Lot 4																					
	State of Minnesota		9	S E ¼ of N W ¼																					
			10																						
	State of Minnesota		11	N E ¼ of S W ¼																					
	State of Minnesota		12	N W ¼ of S W ¼																					
	State of Minnesota		13	S W ¼ of S W ¼																					
	State of Minnesota		14	S E ¼ of S W ¼																					
			15																						
	State of Minnesota		16	N E ¼ of S E ¼																					
	State of Minnesota		17	N W ¼ of S E ¼																					
	State of Minnesota		18	S W ¼ of S E ¼																					
	State of Minnesota		19	S E ¼ of S E ¼																					
			20																						

	SOLD FOR TAXES	VALUATIONS BY SCHOOL DISTRICTS AS EQUALIZED BY DEPARTMENT OF TAXATION: District No.... Rate.... Mills	District No.... Rate.... Mills	District No.... Rate.... Mills	District No.... Rate.... Mills	District No.... Rate.... Mills	District No.... Rate.... Mills	Tax including State Homestead ....Mills	State Tax on Non-Homestead ....Mills	SPECIAL TAXES	TOTAL TAXES		PAID	WHEN PAID			Number of Receipt	March Settlement 1955	June Settlement 1955	Penalty	November Settlement 1955	Penalty	Collections to First Monday in January 1956	Penalty	Delinquent on First Monday in January 1956	Total Delinquent Tax and Penalty	REMARKS
		Dollars	Dollars	Dollars	Dollars	Dollars	Dollars	$ cts.	$ cts.	$ cts.	$ cts.			Month	Day	Year		$ cts.	$ cts.	$ cts.	$ cts.	$ cts.	$ cts.	$ cts.	$ cts.	$ cts.	
1												1															
2												2															
3												3															
4												4															
5												5															
6												6															
7												7															
8												8															
9												9															
10												10															
11												11															
12												12															
13												13															
14												14															
15												15															
16												16															
17												17															
18												18															
19												19															
20												20															

The Harrows
Audi sorte Plat of Lake Washburn Delete
Photo Rec Roll 1 Frame
Use Regular Mode Frame

Assessment Roll and Tax List of Real Property in the Town of Crooked Lake, Cass County, Minnesota, for Taxes for the Year 1954.

Form 3CD (34) [illegible]

*Indicate Type of Property: R - Residential, C - Commercial, I - Industrial, U - Utility, F - Farm

	In Whose Name Assessed	To Whom Transferred	Description of Property: Subdivision	Sec. or Lot	Town or Block	Rng.	Number of Acres of Land: Acres	Number of Acres of Land: Units	No. School District	Indicate Homestead Tax as Ho	Indicate Rural Tax as Ru	Indicate Type of Prop.	True and Full Valuations: Land Exclusive of Structures and Improvements (Dollars)	Buildings and Other Structures (Dollars)	Machinery Permanently Attached to Real Estate (Dollars)	Total True and Full Value (Dollars)	Assessed Valuations: Rural: Homestead Up to $4,000 20% (Dollars)	Rural: Over $4,000 and Non-Homestead 33⅓% (Dollars)	All Other: Homestead Up to $4,000 25% (Dollars)	All Other: Over $4,000 and Non-Homestead 40% (Dollars)	Machinery Permanently Attached to Real Estate 33⅓% (Dollars)	Total Assessed Value (Dollars)	Total Assessed Value as Equalized by the Board of Review (Dollars)	Final Equalized Value (Dollars)
1	State of Minnesota		NE¼ of NE¼	13	134	26		6-1																
2	State of Minnesota		NW¼ of NE¼																					
3	State of Minnesota		SW¼ of NE¼																					
4	State of Minnesota		SE¼ of NE¼																					
5	Robert L. Rogers		W½ of NW¼ of SW¼				20			70	Ru	I	96			96		32				32		
6	State of Minnesota		NE¼ of NW¼																					
7	State of Minnesota		NW¼ of NW¼																					
8	State of Minnesota		SW¼ of NW¼																					
9	State of Minnesota		SE¼ of NW¼																					
10	~~Robert L. Rogers~~	State of Minnesota	W½ of E½ of SW¼				20			70	"	I	96			96		32				32		
11	Nathaniel J. & Ida York		W½ of NE¼ of SW¼				20			"	"	I	96			96		32				32		
12	Jennie L. Ainsworth		W½ of NW¼ of SW¼				20			"	"	I	96			96		32				32		
13	Lake Ridge Land Co		SW¼ of SW¼				40			"	"	I	210			210		70				70		
14	Nathaniel J. & Ida York		E½ of SE¼ of SW¼				20			"	"	I	99			99		33				33		
15	Harold L. & Grace M. Collins		W½ of W½ of SE¼ of SE¼				20			4yrs	"	I	80			80	16					16		
16	State of Minnesota		NE¼ of SE¼																					
17	State of Minnesota		NW¼ of SE¼																					
18	State of Minnesota		E½ of SW¼ of SE¼																					
19	State of Minnesota		SE¼ of SE¼																					
20	State of Minnesota		W½ of SW¼ of SE¼ of SE¼																					
							160						793			793	16	231				247		

Cass County, Minnesota, for Taxes for the Year 1954.

	Sold for Taxes	Valuations by School Districts as Equalized by Department of Taxation: District No. 1 Rate 42.5 Mills	District No. 2 Rate 42.5 Mills	District No. ___ Rate ___ Mills	District No. ___ Rate ___ Mills	District No. ___ Rate ___ Mills	District No. ___ Rate ___ Mills	Tax Including State Homestead	State Tax on Non-Homestead 52.2 Mills	Special Taxes	Total Taxes		Paid	When Paid	Number of Receipt	March Settlement 1955	June Settlement 1955	Penalty	November Settlement 1955	Penalty	Collections to First Monday in January 1956	Penalty	Delinquent on First Monday in January 1956	Total Delinquent Tax and Penalty	Remarks
		Dollars	Dollars	Dollars	Dollars	Dollars	Dollars	$ cts.	$ cts.	$ cts.	$ cts.			Month Day Year		$ cts.	$ cts.	$ cts.	$ cts.	$ cts.	$ cts.	$ cts.	$ cts.	$ cts.	
1												1													
2												2													
3												3													
4												4													
5	HOLD FOR TAXES		32					616	16		632	5											632		
6												6													
7												7													
8												8													
9												9													
10	HOLD FOR TAXES		~~32~~ back 1955					616	16		632	10	Forfeited	11-15-55											632 Cancelled
11			32					616	16		632	11	PAID IN FULL	MAY 31 1955	8007		632								
12	HOLD FOR TAXES		32					616	16		632	12	PAID IN FULL	MAY 31 1955	8470		632								
13	HOLD FOR TAXES		70					1346	36		1382	13	PAID IN FULL	MAY 31 1955	8666		1382								
14			33					634	18		652	14	PAID IN FULL	MAY 31 1955	8007		652								
15		N 16						308			308	15	1st Half Paid 2nd Half Paid	MAY 31 1955 OCT 31 1955	8006 15230		154		154						
16												16													
17												17													
18												18													
19												19													
20												20													
		N 16	224					4752	118		4870						3454		154				632		632 Can

Assessment Roll and Tax List of Real Property in the Power of Crooked Lake,

Form SCD (51) 30M-8-54 Northern Printing

*Indicate Type of Property: R-Residential, C-Commercial, I-Industrial, U-Utility, F-Farm

	In Whose Name Assessed	To Whom Transferred	Description of Property: Subdivision	Sec. or Lot	Town. or Block	Rng.	Number of Acres of Land (Acres)	(Miles)	No. School District	Indicate Homestead Yes or No	Indicate Agricultural Yes or No	Indicate Type of Property	True and Full Valuations: Land Exclusive of Structures and Improvements (Dollars)	Buildings and Other Structures (Dollars)	Machinery Permanently Attached to Real Estate (Dollars)	Total True and Full Value (Dollars)	Assessed Valuations: Rural: Homestead Up to $1,000 20% (Dollars)	Rural: Over $1,000 and Non-Homestead 33⅓% (Dollars)	All Other: Homestead Up to $1,000 25% (Dollars)	All Other: Over $1,000 and Non-Homestead 40% (Dollars)	All Other: Machinery Permanently Attached to Real Estate 33⅓% (Dollars)	Total Assessed Value (Dollars)	Total Assessed Value as Equalized by the Board of Review (Dollars)	Final Equalized Value (Dollars)
	State of Minnesota		1 NE¼ of NE¼				14734.26		6-1															
	State of Minnesota		2 NW¼ of SE¼																					
	Frank & Doris M. Rockstad		3 SW¼ of NE¼				40			710	Agr	I	120			120		40				40		
	State of Minnesota		4 SE¼ of NE¼																					
	Joseph A. & Anita L. Klose		5 S 100' of Lot 1 less Hwy				250			710	"	R	100	500		600		200				200		
	State of Minnesota		6 NE¼ of NW¼																					
	Sigurd & Verna Anderson		7 NW¼ of NW¼ less Hwy				40			710	"	R	150	400		550	110					110		
	Clevelan & Thorwald Anderson		Lot 1 less N 150' of 300' & less S 300' of 660' of W 255' of																					
	Solomon & Mabel Mehling		8 less N 50' of S 300' of 660' less Hwy				5			710	"	L	100	200		300		100				100		
	Esther Hornstein		9 N 100' of S 300' of Lot 1 less Hwy				2.53			"	"	L	55	200		255		85				85		
	—	—	10 N ½ of S 100' of Lot 1				1.15																	
			11 NE¼ of SW¼																					
	Joseph A. & Anita L. Klose		12 NW¼ of SW¼ less Hwy				40			710	"	I	159			159		53				53		
	R. A. Bruck		13 SW¼ of SW¼ less Hwy				40			"	"	I	240			240		80				80		
			14 SE¼ of SW¼																					
	Sigurd & Amy A. Rovick		15 N 50' of S 150' of Lot 1 less Hwy							710	"	R	50	250		300		100				100		
	Sigurd & Rovick		16 N 50' of S 300' of Lot 1 less Hwy							"	"	I	57			57		19				19		
			17 NW¼ of SE¼																					
			18 SW¼ of SE¼																					
			19 SE¼ of SE¼																					
	Robert J. & Jeanne A. Sandell		20 N 100' of S 400' of Lot 1 less Hwy				2.53			4H	"	R	60	445		505	101					101		
							17378						2031	1995		3026	211	679				888		

Cass County, Minnesota, for Taxes the Year 1954.

	Sold for Taxes	Validations by School Districts as Equalized by Department of Taxation: District No. ..... Rate ..... Mills	District No. 2 Rate 142 Mills	District No. ..... Rate ..... Mills	District No. ..... Rate ..... Mills	District No. ..... Rate ..... Mills	District No. ..... Rate ..... Mills	Tax Including State Homestead ..... Mills	State Tax on Non-Homestead 5.2 Mills	Special Taxes	Total Taxes		Paid	When Paid	Number of Receipt	March Settlement 1955	June Settlement 1955	Penalty	November Settlement 1955	Penalty	Collections to First Monday in January 1956	Penalty	Delinquent on First Monday in January 1956	Total Delinquent Tax and Penalty	Remarks
		Dollars	Dollars	Dollars	Dollars	Dollars	Dollars	$ cts.	$ cts.	$ cts.	$ cts.			Month Day Year		$ cts.	$ cts.	$ cts.	$ cts.	$ cts.	$ cts.	$ cts.	$ cts.	$ cts.	
1												1													
2												2													
3			40					768	20		788	3	PAID IN FULL	APR 27 1955	5235		788								
4												4													
5			200					3844	104		3948	5	PAID IN FULL	MAY 31 1955	8011		3948								
6												6													
7		H	110					2114			2114	7	1st Half Paid 2nd Half Paid	MAY 31 1955 OCT 31 1955	8009 6206		1057		1057						
8			100					1422	52		1474	8	PAID IN FULL	MAY 31 1955	4713		1474								
9			85					1634	44		1678	9	PAID IN FULL	MAY 31 1955	8008		1678								
10												10													
11												11													
12			53					1018	28		1046	12	PAID IN FULL	MAY 31 1955	8011		1046								
13	BID FOR TAXES		80					1538	42		1580	13	PAID IN FULL	MAY 31 1955	7707		1580								
14												14													
15			100					1422	52		1474	15	PAID IN FULL	MAY 31 1955	8016		1474								
16			19					366	10		376	16	PAID IN FULL	MAY 31 1955			376								
17												17													
18												18													
19												19													
20		H 101 N 201 N 107 889						1942			1942	20	PAID IN FULL	MAY 31 1955	6676		1942								
								17068	348		17420						16363		1057						

Assessment Roll and Tax List of Real Property in the Pricon of Crooked Lake

Cass County, Minnesota, for Taxes the Year 1954.

Form 3CD 1541 MILLER DATA COMPANY, MINNEAPOLIS

*Indicate Type of Property: R-Residential, C-Commercial, I-Industrial, U-Utility, F-Farm

	IN WHOSE NAME ASSESSED	TO WHOM TRANSFERRED		DESCRIPTION OF PROPERTY: SUBDIVISION	Sec. or Lot	Town. or Block	Rng	Number of Acres of Land: Acres	Fractions	Indicate Homestead Yes or No	Indicate Agricultural Yes or No	*Indicate Type Property	TRUE AND FULL VALUATIONS: LAND Exclusive of Structures and Improvements	BUILDINGS and Other Structures	MACHINERY Permanently Attached to Real Estate	TOTAL True and Full Value	ASSESSED VALUATIONS: RURAL: Homestead Up to $3,000 20%	RURAL: Over $3,000 and Non-Homestead 33⅓%	ALL OTHER: Homestead Up to $3,000 25%	ALL OTHER: Over $3,000 and Non-Homestead 40%	ALL OTHER: MACHINERY Permanently Attached to Real Estate 33⅓%	TOTAL ASSESSED VALUE	Total Assessed Value as Equalized by the Board of Review	FINAL EQUALIZED VALUE
								Acres	Fractions				Dollars	Dollars	Dollars	Dollars	Dollars	Dollars	Dollars	Dollars	Dollars	Dollars	Dollars	Dollars
	Ryland & Verna M. Andersen		1	S½ of N½ less Hwy	15	134	46	40		6-1	yes	R	160			160	32					32		
	State of Minnesota		2	S½ of NE¼																				
	State of Minnesota		3	S½ of NE¼																				
	U. S. of America		4	SE¼ of NE¼ less Hwy																				
			5																					
	State of Minnesota		6	NE¼ of NW¼																				
	State of Minnesota		7	NW¼ of NW¼																				
	State of Minnesota		8	SW¼ of NW¼																				
	State of Minnesota		9	SE¼ of NW¼																				
			10																					
	State of Minnesota		11	NE¼ of SW¼																				
	State of Minnesota		12	NW¼ of SW¼																				
	State of Minnesota		13	SW¼ of SW¼																				
	State of Minnesota		14	SE¼ of SW¼																				
			15																					
	Leslie Pearl B. Thomas		16	NE¼ of SE¼				40			yes	I	160			160	32					32		
	State of Minnesota		17	NW¼ of SE¼																				
	Edward E. & Sadye E. Morgan		18	NW¼ of SE¼				40			no	I	159			159		53				53		
	Clifford & Lot Pearl B. Thomas		19	SE¼ of SE¼ less hwy				40			yes	R	160	1600	5.13 chary	1760	352					352		
			20																					
								160					639	1600		2239	416	53				469		

	SOLD FOR TAXES	VALUATIONS BY SCHOOL DISTRICTS AS EQUALIZED BY DEPARTMENT OF TAXATION: District No. ..... Rate ..... Mills	District No. 2 Rate 41 Mills	District No. ..... Rate ..... Mills	District No. ..... Rate ..... Mills	District No. ..... Rate ..... Mills	District No. ..... Rate ..... Mills	Tax Including State Homestead	State Tax on Non-Homestead 5.2 Mills	SPECIAL TAXES	TOTAL TAXES		PAID	WHEN PAID (Month Day Year)	Number of Receipt	March Settlement 1955	June Settlement 1955	Penalty	November Settlement 1955	Penalty	Collections to First Monday in January 1956	Penalty	Delinquent on First Monday in January 1956	Total Delinquent Tax and Penalty	REMARKS
		Dollars	Dollars	Dollars	Dollars	Dollars	Dollars	$ cts.	$ cts.	$ cts.	$ cts.					$ cts.	$ cts.	$ cts.	$ cts.	$ cts.	$ cts.	$ cts.	$ cts.	$ cts.	
1		N	32					616			616	1	1st Half Paid	MAY 3 1 1955	8997		308		308					
2												2	2nd Half Paid	OCT 3 1 1955	3246									
3												3												
4												4												
5												5												
6												6												
7												7												
8												8												
9												9												
10												10												
11												11												
12												12												
13												13												
14												14												
15												15												
16		N	32					616			616	16											616	678
17												17												
18			53					1018	28		1046	18	PAID IN FULL	MAY 3 1 1955	8112		1046							
19	SOLD FOR TAXES	N	352					6766			6766	19											6766	
20												20												
		N	416					8416	28		8444						1354		308				7382	
			53																					
			469																					

Assessment Roll and Tax List of Real Property in the Town of Crooked Lake, Cass County, Minnesota, for Taxes for the Year 1954.

Form 5CD (51) MILLS-DAVIS COMPANY, MINNEAPOLIS

*Indicate Type of Property: R-Residential, C-Commercial, I-Industrial, U-Utility, F-Farm

	In Whose Name Assessed	To Whom Transferred	Description of Property: Subdivision	Sec. or Lot	Town or Block	Rng.	Number of Acres of Land: Acres	Number of Acres of Land: Mills	Indicate Homestead Tax by Yes	Indicate Agricultural Tax by Yes	*Indicate Type of Property	True and Full Valuations: Land Exclusive of Structures and Improvements (Dollars)	Buildings and Other Structures (Dollars)	Machinery Permanently Attached to Real Estate (Dollars)	Total True and Full Value (Dollars)	Assessed Valuations: Rural: Homestead Up to $1,000 20% (Dollars)	Rural: Over $1,000 and Non-Homestead 33⅓% (Dollars)	All Other: Homestead Up to $1,000 25% (Dollars)	All Other: Over $1,000 Non-Homestead 40% (Dollars)	All Other: Machinery Permanently Attached to Real Estate 33⅓% (Dollars)	Total Assessed Value (Dollars)	Total Assessed Value as Equalized by the Board of Review (Dollars)	Final Equalized Value (Dollars)
	State of Minnesota		1 N½ of NW¼		1n	139	46																
			2 N½ of NE¼	Lot 4																			
	State of Minnesota		3 SW¼ of NE¼																				
			4 SE¼ of NE¼	Lot 2																			
			5																				
	Lessie & Ellen C. Hines		6 E½ of NE¼ of NW¼	Lot 8				23.24	no	yes	R	240	1500		1740		580				580		
	Helmer, Fred & Ruth & Dolores E. Johnson		7 W½ of NE¼ of NW¼	Lot 8				22	"	"	R	256	500		756		252				252		
			8 SW¼ of NW¼																				
			9 SE¼ of NW¼																				
			10																				
	State of Minnesota		11 NE¼ of SW¼	Lot 6																			
	State of Minnesota		12 NW¼ of SW¼																				
	State of Minnesota		13 SW¼ of SW¼																				
	State of Minnesota		14 SE¼ of SW¼	Lot 5																			
			15																				
	State of Minnesota		16 NE¼ of SE¼	Lot 2																			
			17 NW¼ of SE¼																				
	State of Minnesota		18 SW¼ of SE¼	Lot 1																			
	State of Minnesota		19 SE¼ of SE¼																				
			20																				
								45.24				496	2000		2496		832				832		

Valuations by School Districts as Equalized by Department of Taxation

	Sold for Taxes	District No. Rate (Mills)	District No. Rate (Mills)	District No. Rate (Mills)	District No. Rate (Mills)	District No. Rate (Mills)	District No. Rate (Mills)	Tax Including State Homestead (Mills)	State Tax on Non-Homestead (Mills)	Special Taxes	Total Taxes		Paid	When Paid	Number of Receipt	March Settlement 1955	June Settlement 1955	Penalty	November Settlement 1955	Penalty	Collections to First Monday in January 1955	Penalty	Delinquent on First Monday in January 1956	Penalty	Total Delinquent Tax and Penalty	Remarks
1												1														
2												2														
3												3														
4												4														
5												5														
6		380 ~~580~~	Abate #6579					7304 ~~11448~~	1.98 ~~3.03~~		7502 ~~11460~~	6	Balance Paid 1st Half Paid 2nd Half Paid	OCT 7 1955 MAY 31 1955 OCT 25 1955	13918 8034 14591		572		1777							39.48 Abated
7		252						4844	1.32		4976	7	1st Half Paid	MAY 31 1955	8014		2488		2488							
8												8														
9												9														
10												10														
11												11														
12												12														
13												13														
14												14														
15												15														
16												16														
17												17														
18												18														
19												19														
20												20														
		8204						15942	4.34		16446						8213		42.65							39.48 Abat.

Assessment Roll and Tax List of Real Property in the Town of Crooked Lake Cass County, Minnesota, for Taxes for the Year 1954.

Form-SCLB-541 BLACK DATA COMPANY, MINNEAPOLIS

*Indicate Type of Property: R-Residential, C-Commercial, I-Industrial, U-Utility, F-Farm

	IN WHOSE NAME ASSESSED	TO WHOM TRANSFERRED	DESCRIPTION OF PROPERTY: SUBDIVISION	Sec. or Lot	Town. of Block	Rng.	Number of Acres of Land (Acres / 100ths)	No. School District	Indicate Homestead by Yes	Indicate Agricultural by Yes	*Indicate Type of Property	TRUE AND FULL VALUATIONS: LAND Exclusive of Structures and Improvements	BUILDINGS and Other Structures	MACHINERY Permanently Attached to Real Estate	TOTAL True and Full Value	ASSESSED VALUATIONS: RURAL Homestead Up to $1,000 20%	RURAL Over $1,000 and Non-Homestead 33⅓%	ALL OTHER Homestead Up to $1,000 25%	ALL OTHER Over $1,000 and Non-Homestead 40%	ALL OTHER MACHINERY Permanently Attached to Real Estate 33⅓%	TOTAL ASSESSED VALUE	Total Amount Value as Equalized by the Board of Review	FINAL EQUALIZED VALUE
							Acres					Dollars	Dollars	Dollars	Dollars	Dollars	Dollars	Dollars	Dollars	Dollars	Dollars	Dollars	Dollars
1	James Mack Nethus		NE¼ of NE¼ Lot 6	17	139	26	50.48	6	no	no	C	510	740 / 1900 / 2640	Saloon / 572 / 2.8 cents / 3212 / 2640	3212	382	434				816		
2	Paul E. & Thelma M. Goodnert		NW¼ of NE¼				33.56		no	yes	L	381			381		127				127		
3			SW¼ of NE¼ Lots 5																				
4			SE¼ of NE¼																				
5																							
6			NE¼ of NW¼																				
7			NW¼ of NW¼																				
8			SW¼ of NW¼																				
9	Glen E. & Patricia J. Michelle		SE¼ of NW¼ Lot 4				40.69		no	yes	no	C	400	900 / 1750 / 2750	actual / 2.8 cents / 2750 / 1750	2750	370	300				670		
10																							
11			NE¼ of SW¼																				
12	Eugene & Margaret L. Sagner		NW¼ of SW¼ Lots 3				21.13		no	yes	R	270	150		420		140				140		
13	James Stubbes		SW¼ of SW¼				40		"	"	F	159			159		53				53		
14	~~George R. Kennedy~~ State of Minnesota		SE¼ of SW¼ Com. S 100' of E 200'				34.87		no	"	F	120			120		40				40		
15	~~Geo. E. & Dolmark Brown~~ State of Minnesota		S 100' of E 100' of SE¼ of SW¼				5.13		"	"	F	120			120		40				40		
16			NE¼ of SE¼																				
17	Lizzie & Sophie Muchow		NW¼ of SE¼				40		no	no	R	160	224		384		128				128		
18			SW¼ of SE¼																				
19			SE¼ of SE¼ Lot 7				23.75		no	yes	F	159			159		53				53		
20																							
		(Continued on next page)					300.11					2270	2040		4310	652	1315				2067		

	SOLD FOR TAXES	VALUATIONS BY SCHOOL DISTRICTS AS EQUALIZED BY DEPARTMENT OF TAXATION: District No. ..... Rate ..... Mills	District No. ..... Rate ..... Mills	District No. ..... Rate ..... Mills	District No. ..... Rate ..... Mills	District No. ..... Rate ..... Mills	District No. ..... Rate ..... Mills	Tax including State Homestead ..... Mills	State Tax on Non-Homestead 52.2 Mills	SPECIAL TAXES	TOTAL TAXES	PAID	WHEN PAID	Number of Receipt	March Settlement 1955	June Settlement 1955	Penalty	November Settlement 1955	Penalty	Collections to First Monday in January 1956	Penalty	Delinquent on First Monday in January 1956	Total Delinquent Tax and Penalty	REMARKS
		Dollars	Dollars	Dollars	Dollars	Dollars	Dollars	$ cts.	$ cts.	$ cts.	$ cts.		Month Day Year		$ cts.	$ cts.	$ cts.	$ cts.	$ cts.	$ cts.	$ cts.	$ cts.	$ cts.	
1				N 382 / 434				1724	226		1750	1st Half Paid / 2nd Half Paid	MAY 31 1955 / AUG 1 1955	8021 / 9974		875		875					
2			127					2442	66		2508	1st Half Paid / 2nd Half Paid	MAY 31 1955 / OCT 31 1955	8016 / 12201		1254		1254					
3																								
4																								
5																								
6																								
7																								
8																								
9				N 370 / 300				14554	156		14710	1st Half Paid / 2nd Half Paid	MAY 31 1955 / OCT 21 1955	8022 / 14250		7355		7355					
10																								
11																								
12			140					2640	74		2764	PAID IN FULL	MAY 31 1955	8023		2764							
13			53					1018	28		1046										104	11.51		
14	HOLD FOR TAXES		~~40~~ Out - 1955					768	20		788	~~Forfeited~~	11-15-55										7.88	Cancelled
15			40					768	20		788	1st Half Paid / 2nd Half Paid	MAY 31 1955 / OCT 31 1955	8020 / 12202		394		394					
16																								
17			128					2780	66		2846	1st Half Paid / 2nd Half Paid	MAY 31 1955 / OCT 18 1955	7971 / 14135		1423		1423					
18																								
19			53					1018	28		1046	1st Half Paid / 2nd Half Paid	MAY 31 1955 / OCT 18 1955	7977 / 14135		523		523					
20																								
			463	N 750 / 753 / 16 / 3 / 200			7N	35058 / 8764 / 43762	684		44446					22688		17924				1040	7.88 Canc

The Security First National Bank of Minneapolis
Auditor's Page
Cass County Office
Walter Rose
Recorder
Walter Rose
Deputy Recorder
Joyce Fischer
Deputy Recorder

Assessment Roll and Tax List of Real Property in the Town of Crystal Lake, Cass County, Minnesota, for Taxes for the Year 1954.

Form SCD (54) 10-25-54 10M Sm. Lith. Co. Minneapolis

*Indicate Type of Property: R-Residential, C-Commercial, I-Industrial, U-Utility, F-Farm

	IN WHOSE NAME ASSESSED	TO WHOM TRANSFERRED	DESCRIPTION OF PROPERTY: SUBDIVISION	Sec. or Lot	Town or Block	Rng	Number of Acres of Land: Acres	Tenths	Sec. School District	Indicates Homestead Tax or No	Indicates Agricultural Tax or No	*Indicates Type of Property	TRUE AND FULL VALUATIONS: LAND Exclusive of Structures and Improvements	BUILDINGS and Other Structures	MACHINERY Permanently Attached to Real Estate	TOTAL True and Full Value	ASSESSED VALUATIONS: RURAL: Homestead Up to $1,000 20%	RURAL: Over $1,000 and Non-Homestead 33⅓%	ALL OTHER: Homestead Up to $4,000 25%	ALL OTHER: Over $4,000 and Non-Homestead 40%	MACHINERY Permanently Attached to Real Estate 33⅓%	TOTAL ASSESSED VALUE	Total Assessed Value as Equalized by the Board of Review	FINAL EQUALIZED VALUE
							Acres	Tenths					Dollars	Dollars	Dollars	Dollars	Dollars	Dollars	Dollars	Dollars	Dollars	Dollars	Dollars	Dollars
1			NE¼ of NE¼	17	134	26			6-1															
2			NW¼ of NE¼																					
3			SW¼ of NE¼																					
4			SE¼ of NE¼																					
5																								
6			NE¼ of NW¼																					
7			NW¼ of NW¼																					
8			SW¼ of NW¼																					
9			SE¼ of NW¼																					
10																								
11			NE¼ of SW¼																					
12			NW¼ of SW¼																					
13			SW¼ of SW¼																					
14			SE¼ of SW¼																					
15																								
16	Ben Lindquist & Marie J. Lindquist		Lots 8 & 9 Blk 21 1110'				3.64		70	yes	R		44	250		294		98				98		
17	Harry L. & Della D. Martinson		Lt 300' of Lot 8 NW¼ of SE¼				9.00		11		2		100	276		276		92				92		
18	Marvin Brooks		S 300' of E 660' of Lot 3 NE¼ of SE¼				9.00		11		2		90	276		366		122				122		
19	Ernest Norman & Catherine & Richard & Dorothy Stock		S 300' of W 660' of Lot 3 NE¼ of SE¼				9.00		11		2		110	25		135		45				45		
20	Michael & Edna Mattes		S 310' of E 110' of Lot 8				6.00		11		R		95	175		270		90				90		
							36.54						439	902		1341		447				447		

	SOLD FOR TAXES	VALIDATIONS BY SCHOOL DISTRICTS AS EQUALIZED BY DEPARTMENT OF TAXATION: District No. Rate ... Mills		District No. Rate ... Mills		District No. Rate ... Mills		District No. Rate ... Mills		Tax including State Homestead	State Tax on Non-Homestead	SPECIAL TAXES	TOTAL TAXES		PAID	WHEN PAID	Number of Receipt	March Settlement 1955	June Settlement 1955	Penalty	November Settlement 1955	Penalty	Collections to First Monday in January 1956	Penalty	Delinquent on First Monday in January 1956	Total Delinquent Tax and Penalty	REMARKS
		Dollars	Dollars	Dollars	Dollars	Dollars	Dollars	Dollars	Dollars	$ cts.	$ cts.	$ cts.	$ cts.			Month Day Year		$ cts.	$ cts.	$ cts.	$ cts.	$ cts.	$ cts.	$ cts.	$ cts.	$ cts.	
1														1													
2														2													
3														3													
4														4													
5														5													
6														6													
7														7													
8														8													
9														9													
10														10													
11														11													
12														12													
13														13													
14														14													
15														15													
16		98								1884	52		1936	16	PAID IN FULL	MAY 31 1955	8025		1936								
17		92								1768	48		1816	17	PAID IN FULL	MAY 31 1955	8024		1816								
18		122								2344	64		2408	18	PAID IN FULL	MAY 31 1955	8017		2408								
19		45								864	24		888	19	PAID IN FULL	MAY 31 1955	8015		888								
20		90								1730	46		1776	20	PAID IN FULL	MAY 31 1955	8022		1776								
		447								8590	234		8824						8824								

Assessment Roll and Tax List of Real Property in the Town of Crooked Lake, Cass County, Minnesota, for Taxes for the Year 1954.

Form SCD 54

*Indicate Type of Property: R-Residential, C-Commercial, I-Industrial, U-Utility, F-Farm

	In Whose Name Assessed	To Whom Transferred	Description of Property: Subdivision	Sec. or Lot	Town or Block	Rng	Number of Acres of Land (Acres / 100ths)	No. School District	Indicate Homestead Tax or No	Indicate Individual Tax or No	Indicate Type of Property*	True and Full Valuations: Land Exclusive of Structures and Improvements (Dollars)	Buildings and Other Structures (Dollars)	Machinery Permanently Attached to Real Estate (Dollars)	Total True and Full Value (Dollars)	Assessed Valuations: Rural: Homestead Up to $4,000 20% (Dollars)	Rural: Over $4,000 and Non-Homestead 33⅓% (Dollars)	All Other: Homestead Up to $4,000 25% (Dollars)	All Other: Over $4,000 and Non-Homestead 40% (Dollars)	All Other: Machinery Permanently Attached to Real Estate 33⅓% (Dollars)	Total Assessed Value (Dollars)	Total Amount Value of Equalized by the Board of Review (Dollars)	Final Equalized Value (Dollars)
1	State of Minnesota		NE¼ of NE¼	18	139	26		2-1															
2	State of Minnesota		NW¼ of NE¼																				
3	Ewald B. & Bertha M. Nelson		SW¼ of NE¼				40		4	4	1	200			200	40					40		
4	" " "		SE¼ of NE¼				40		"	"	1	100			100	20					20		
5																							
6	State of Minnesota		NE¼ of NW¼																				
7	Monster Improvement Co.		NW¼ of NW¼				38.54		70	"	1	210			210		70				70		
8	" " "		SW¼ of NW¼				38.81		"	"	1	210			210		70				70		
9	" " "		SE¼ of NW¼				40		"	"	1	210			210		70				70		
10																							
11	State of Minnesota		NE¼ of SW¼																				
12	Monster Improvement Co.		NW¼ of SW¼				39.28		70	"	1	210			210		70				70		
13	State of Minnesota		SW¼ of SW¼	Lot 1																			
14	Clifford L. & Pearl L. Stone		SE¼ of SW¼				40		70	"	1	180			180		60				60		
15																							
16	Ewald B. & Bertha M. Nelson		NE¼ of SE¼				40		4	4	1	200			200	40					40		
17	" " "		NW¼ of SE¼				40		"	"	1	200	700		900	180					180		
18	State of Minnesota		SW¼ of SE¼																				
19	Charles W. & Eleanor L. Fairbanks		SE¼ of SE¼				40		70	"	1	201			201		67				67		
20																							
							396.43					1891	700		2591	280	407				687		

Cass County, Minnesota, for Taxes for the Year 1954.

	Sold for Taxes	Valuations by School Districts as Equalized by Department of Taxation: District No. / Rate ... Mills (Dollars)	District No. / Rate ... Mills (Dollars)	District No. / Rate ... Mills (Dollars)	District No. / Rate ... Mills (Dollars)	District No. / Rate ... Mills (Dollars)	Tax including State Homestead ... Mills ($ cts.)	State Tax on Non-Homestead 5.7 Mills ($ cts.)	Special Taxes ($ cts.)	Total Taxes ($ cts.)	Paid	When Paid (Month Day Year)	Number of Receipt	March Settlement 1955 ($ cts.)	June Settlement 1955 ($ cts.)	Penalty ($ cts.)	November Settlement 1955 ($ cts.)	Penalty ($ cts.)	Collections to First Monday in January 1956 ($ cts.)	Penalty ($ cts.)	Delinquent on First Monday in January 1956 ($ cts.)	Total Delinquent Tax and Penalty ($ cts.)	Remarks
1																							
2																							
3	SOLD FOR TAXES	H 40					768			768											768		
4	SOLD FOR TAXES	H 20					384			384											384		
5																							
6																							
7		70					1346	36		1382	2nd Half Paid 1st Half Paid	OCT 31 1955 MAY 31 1955			691		691						
8		70					1346	36		1382	2nd Half Paid 1st Half Paid	OCT 31 1955 MAY 31 1955			691		691						
9		70					1346	36		1382	2nd Half Paid 1st Half Paid	OCT 31 1955 MAY 31 1955	10467 11448		691		691						
10																							
11																							
12		70					1346	36		1382	2nd Half Paid 1st Half Paid	OCT 31 1955 MAY 31 1955			691		691						
13																							
14	SOLD FOR TAXES	60					1154	32		1186											1186		
15																							
16	SOLD FOR TAXES	H 40					768			768											768		
17	SOLD FOR TAXES	H 180					3460			3460											3460		
18																							
19		61					1288	34		1322	PAID IN FULL	MAY 31 1955	11772		1322								
20																							
		H 280 407 687					13206	210		13416					4086		2764				6516		

Assessment Roll and Tax List of Real Property in the Town of Crooked Lake, Cass County, Minnesota, for Taxes for the Year 1954.

Form SCD (54) 10m-10-54 (Union Lithograph)

*Indicate Type of Property: R - Residential, C - Commercial, I - Industrial, U - Utility, F - Farm

In Whose Name Assessed	To Whom Transferred	Description of Property: Subdivision	Sec. or Lot	Town or Block	Rng.	Number of Land: Acres	Number of Land: Units	No. School District	Indicate Homestead Tax or No	Indicate Agricultural Tax or No	* Indicate Type of Property	True and Full Valuations: Land Exclusive of Structures and Improvements	Buildings and Other Structures	Machinery Permanently Attached to Real Estate	Total True and Full Value	Assessed Valuations: Rural: Homestead Up to $1,000 20%	Rural: Over $4,000 and Non-Homestead 33⅓%	All Other: Homestead Up to $1,000 25%	All Other: Over $4,000 and Non-Homestead 40%	Machinery Permanently Attached to Real Estate 33⅓%	Total Assessed Value	Total Assessed Value as Equalized by the Board of Review	Final Equalized Value
						Dollars	Dollars					Dollars	Dollars	Dollars	Dollars	Dollars	Dollars	Dollars	Dollars	Dollars	Dollars	Dollars	Dollars
Frank H. Lamphere		1 NE¼ of NE¼	14	139	26	40		61	No	Yes	F	159			159		53				53		
Maude B. Lamphere		2 NW¼ of NE¼				40			"	"	L	158	130		288		96				96		
State of Minnesota		3 SW¼ of NE¼																					
State of Minnesota		4 SE¼ of NE¼																					
		5																					
Clifford L. & Earl Thon		6 NE¼ of NW¼				40		60	"	"	F	159			159		53				53		
State of Minnesota		7 NW¼ of NW¼																					
State of Minnesota		8 SW¼ of NW¼																					
State of Minnesota		9 SE¼ of NW¼																					
		10																					
State of Minnesota		11 NE¼ of SW¼																					
State of Minnesota		12 NW¼ of SW¼																					
State of Minnesota		13 SW¼ of SW¼																					
Monta Improvement Co.		14 SE¼ of SW¼				40		70	"	"	F	159			159		53				53		
		15																					
" " "		16 NE¼ of SE¼				40		70	"	"	F	159			159		53				53		
" " "		17 NW¼ of SE¼				40		60	"	"	F	159			159		53				53		
State of Minnesota		18 SW¼ of SE¼																					
State of Minnesota		19 SE¼ of SE¼																					
		20																					
						240						952	130		1083		361				361		

Validations by School Districts as Equalized by Department of Taxation

Sold for Taxes	District No. ..... Rate ..... Mills	District No. 61 Rate 4.5 Mills	District No. ..... Rate ..... Mills	District No. ..... Rate ..... Mills	District No. ..... Rate ..... Mills	District No. ..... Rate ..... Mills	Tax including State Homestead ..... Mills	State Tax on Non-Homestead 5.2 Mills	Special Taxes	Total Taxes		Paid	When Paid (Month Day Year)	Number of Receipt	March Settlement 1955	June Settlement 1955	Penalty	November Settlement 1955	Penalty	Collections to First Monday in January 1956	Penalty	Delinquent on First Monday in January 1956	Total Delinquent Tax and Penalty	Remarks
Dollars		Dollars	Dollars	Dollars	Dollars	Dollars	$ cts.	$ cts.	$ cts.	$ cts.					$ cts.	$ cts.	$ cts.	$ cts.	$ cts.	$ cts.	$ cts.	$ cts.	$ cts.	
PAID FOR TAXES		53					1018	28		1046	1											1046		
PAID FOR TAXES		96					1846	50		1896	2											1896		
											3													
											4													
											5													
PAID FOR TAXES		53					1018	28		1046	6											1046		
											7													
											8													
											9													
											10													
											11													
											12													
											13													
		53					1018	28		1046	14	2nd Half Paid 1st Half Paid	OCT 31 1955 MAY 31 1955	1046		523 523		523 523						
											15													
		53					1018	28		1046	16	2nd Half Paid 1st Half Paid	OCT 31 1955 MAY 31 1955	1047		523 523		523 523						
		53					1018	28		1046	17	2nd Half Paid 1st Half Paid	OCT 31 1955 MAY 31 1955			523 523		523 523						
											18													
											19													
											20													
		361					6936	190		7126						1567		1567				3988		

Assessment Roll and Tax List of Real Property in the Town of Crooked Lake, Cass County, Minnesota, for Taxes for the Year 1954.

*Indicate Type of Property: R - Residential, C - Commercial, I - Industrial, U - Utility, F - Farm

No.	In Whose Name Assessed	To Whom Transferred	Description of Property: Subdivision	Sec. or Lot	Town or Block	Rng.	Number of Acres of Land (Acres / Mills)	No. School District	Indicate Homestead Tax or No	Indicate Agricultural Tax or No	*Indicate Type of Property	True and Full Valuations: Land Exclusive of Structures and Improvements (Dollars)	Buildings and Other Structures (Dollars)	Machinery Permanently Attached to Real Estate (Dollars)	Total True and Full Value (Dollars)	Assessed Valuations: Rural: Homestead Up to $4,000 20% (Dollars)	Rural: Over $4,000 and Non-Homestead 33⅓% (Dollars)	All Other: Homestead Up to $4,000 25% (Dollars)	All Other: Over $4,000 and Non-Homestead 40% (Dollars)	Machinery Permanently Attached to Real Estate 33⅓% (Dollars)	Total Assessed Value (Dollars)	Total Assessed Value as Equalized by the Board of Review (Dollars)	Final Equalized Value (Dollars)
	State of Minnesota		NE¼ of NE¼ Lot 1		20	139	26	2-1															
2	Clayton W. & Angeline L. Smith		S 100' of N 1500' of SW¼ of NE¼ Lot 4						70	Opt	R	49	200		249		83				83		
3	State of Minnesota		SW¼ of NE¼ Lot 2																				
4	State of Minnesota		SE¼ of NE¼																				
5	~~Clarence N. & Frances C. Oakes~~ ~~State of Minnesota~~		S 100' of N 600' of Lot 4						70	"	R	47	175		222		74				74		
6	Donald J. Stegner		NE¼ of NW¼ Lot 4 Less S 1000'						"	"	R	45	175		220		90				90		
7	State of Minnesota		NW¼ of NW¼																				
8	State of Minnesota		SW¼ of NW¼																				
9	State of Minnesota		SE¼ of NW¼ 2.63																				
10	Gustav Herbert Anderson		S 100' of N 700' of Lot 4						70	"	R	47	175		222		74				74		
11	State of Minnesota		NE¼ of SW¼																				
12	Minnesota Improvement Co		NW¼ of SW¼				40		70	"	T	186			186		62				62		
13	" "		SW¼ of SW¼				40		"	"	T	174			174		58				58		
14	" "		SE¼ of SW¼				40		"	"	T	174			174		58				58		
15	Lance R. & Linda A. Ribott		S 100' of N 300' of Lot 4						70	"	R	49	200		249		83				83		
16	State of Minnesota		NE¼ of SE¼																				
17	Minnesota Improvement Co		NW¼ of SE¼				40		70	"	T	174			174		58				58		
18	State of Minnesota		SW¼ of SE¼																				
19	State of Minnesota		SE¼ of SE¼																				
20	~~Frank H.~~ James R. & Jean Clayton Lynn		S 100' of N 600' of Lot 4						70	"	R	47	175		222		74				74		
	(Continued on next page)						160					1042	2400		3442		914				914		

Cass County, Minnesota, for Taxes for the Year 1954.

No.	Sold for Taxes	Validations by School Districts as Equalized by Department of Taxation: District No. ..... Rate ..... Mills	District No. ..... Rate ..... Mills	District No. ..... Rate ..... Mills	District No. ..... Rate ..... Mills	District No. ..... Rate ..... Mills	Tax including State Homestead ..... Mills	State Tax on Non-Homestead 57.7 Mills	Special Taxes	Total Taxes	Paid	When Paid (Month Day Year)	Number of Receipt	March Settlement 1955	June Settlement 1955	Penalty	November Settlement 1955	Penalty	Collections to First Monday in January 1956	Penalty	Delinquent on First Monday in January 1956	Penalty	Total Delinquent Tax and Penalty	Remarks
		Dollars	Dollars	Dollars	Dollars	Dollars	Dollars	$ cts.	$ cts.	$ cts.				$ cts.	$ cts.	$ cts.	$ cts.	$ cts.	$ cts.	$ cts.	$ cts.	$ cts.	$ cts.	
1																								
2		93					1546	44		1640	PAID IN FULL	MAY 31 1955	1029		1640									
3																								
4																								
5		74					1422	38		1460	1st Half Paid 2nd Half Paid	MAY 31 1955 OCT 31 1955	1012 16621		730				73	38			730	
6		90					1730	46		1776	PAID IN FULL	MAY 31 1955	1027		1776									
7																								
8																								
9																								
10		74					1422	38		1460	PAID IN FULL	MAY 31 1955	1032		1460									
11																								
12		62					1172	32		1224	2nd Half Paid 1st Half Paid	OCT 31 1955 MAY 31 1955	16467 10468		612		612						612	
13		58					1114	30		1144	2nd Half Paid 1st Half Paid	OCT 31 1955 MAY 31 1955	16467 10468		572		572						572	
14		58					1114	30		1144	2nd Half Paid 1st Half Paid	OCT 31 1955 MAY 31 1955			572		572						572	
15		83					1546	44		1640	PAID IN FULL	MAY 31 1955	8033		1640									
16																								
17		58					1114	30		1144	2nd Half Paid 1st Half Paid	OCT 31 1955 MAY 31 1955	16467 10468		572		572						572	
18																								
19																								
20		74					1422	38		1460	1st Half Paid	MAY 31 1955	8030		730								730	
		714					13722	370		14092					10304		2328		730					

Assessment Roll and Tax List of Real Property in the Town of Brookski Lake — Cass County, Minnesota, for Taxes for the Year 1954.

Form 5CD (54) — Cass County, Minnesota

*Indicate Type of Property: R - Residential, C - Commercial, I - Industrial, U - Utility, F - Farm

In Whose Name Assessed	To Whom Transferred	Description of Property: Subdivision	Sec. or Lot	Town or Block	Rng	Number of Acres of Land (Acres / 100ths)	No. School District	Indicates Homestead Tax or No	Indicates Agricultural Tax or No	*Indicates Type of Property	True and Full Valuations: Land Exclusive of Structures and Improvements (Dollars)	Buildings and Other Structures (Dollars)	Machinery Permanently Attached to Real Estate (Dollars)	Total True and Full Value (Dollars)	Assessed Valuations: Rural: Homestead Up to $4,000 20% (Dollars)	Rural: Over $4,000 and Non-Homestead 33⅓% (Dollars)	All Other: Homestead Up to $4,000 25% (Dollars)	All Other: Over $4,000 and Non-Homestead 40% (Dollars)	Machinery Permanently Attached to Real Estate 33⅓% (Dollars)	Total Assessed Value (Dollars)	Total Assessed Value as Equalized by the Board of Review (Dollars)	Final Equalized Value (Dollars)
		1 NE¼ of NE¼	30	139	26	40	6-1															
		2 NW¼ of NE¼																				
		3 SW¼ of NE¼																				
Sydney H. & Nancy E. Andrews		4 SE¼ of NE¼ (Now - N.100' of Lot 4)																				
Lewis & Lenora R. Brown		5 N.100' of S.100' of N.200' of Lot 4 Part sold						TH	NW	R	54	150		204		68				68		
Raymond & Sadie B. Bauman		6 S.100' of N.400' of Lot 4 NE¼ of NW¼						"	"	R	54	174		228		76				76		
Alice D. Lush		7 N.100' of S.100' of Lot 4 NW¼ of NW¼						"	"	R	47	175		222		74				74		
		8 SW¼ of NW¼																				
		9 SE¼ of NW¼																				
John A. Olson, Jr.		10 S.100' of N.200' of Lot 4						TH	"	R	46	200		246		82				82		
		11 NE¼ of SW¼																				
		12 NW¼ of SW¼																				
		13 SW¼ of SW¼																				
		14 SE¼ of SW¼																				
Leonard J. & Lenore O. Falk		15 S.100' of N.200' of Lot 4						already assessed in Vina Estates														
		16 NE¼ of SE¼																				
		17 NW¼ of SE¼																				
		18 SW¼ of SE¼																				
		19 SE¼ of SE¼																				
		20																				
											261	699		960		300				300		

Sold for Taxes	Validations by School Districts as Equalized by Department of Taxation: District No. ..... Rate ..... Mills (Dollars)	District No. 2-1 Rate 142.5 Mills (Dollars)	District No. ..... Rate ..... Mills (Dollars)	District No. ..... Rate ..... Mills (Dollars)	District No. ..... Rate ..... Mills (Dollars)	District No. ..... Rate ..... Mills (Dollars)	Tax Including State Homestead ..... Mills ($ cts.)	State Tax on Non-Homestead 5.2 Mills ($ cts.)	Special Taxes ($ cts.)	Total Taxes ($ cts.)		Paid	When Paid: Month	Day	Year	Number of Receipt	March Settlement 1955 ($ cts.)	June Settlement 1955 ($ cts.)	Penalty ($ cts.)	November Settlement 1955 ($ cts.)	Penalty ($ cts.)	Collections to First Monday in January 1956 ($ cts.)	Penalty ($ cts.)	Delinquent on First Monday in January 1956 ($ cts.)	Total Delinquent Tax and Penalty ($ cts.)	Remarks
1											1															
2											2															
3											3															
4											4															
5		66					1308	36		1344	5	1st Half Paid	MAY	31	1955	80226		672		672						
												2nd Half Paid	OCT	31	1955	16262										
6		76					1460	40		1500	6	PAID IN FULL	MAY	31	1955	81131		1500								
7		74					1422	38		1460	7													1460	1606	
8											8															
9											9															
10		82					1576	42		1618	10	PAID IN FULL	MAY	31	1955	81134		1618								
11											11															
12											12															
13											13															
14											14															
15											15															
16											16															
17											17															
18											18															
19											19															
20											20															
		300					5766	156		5922								3790		672				1460		

Assessment Roll and Tax List of Real Property in the Town of Crooked Lake

Form SCD 1541

*Indicate Type of Property: R-Residential, C-Commercial, I-Industrial, U-Utility, F-Farm

	In Whose Name Assessed	To Whom Transferred	Description of Property: Subdivision	Sec. or Lot	Town or Blk	Range or Block	Number of Acres of Land (Acres / 100ths)	No. School District	Indicate Homestead Yes or No	Indicate Agricultural Yes or No	*Indicate Type of Property (R, C, I, U, F)	True and Full Valuations: Land Exclusive of Structures and Improvements (Dollars)	Buildings and Other Structures (Dollars)	Machinery Permanently Attached to Real Estate (Dollars)	Total True and Full Value (Dollars)	Assessed Valuations: Rural: Homestead Up to $1,000 20% (Dollars)	Rural: Over $1,000 and Non-Homestead 33⅓% (Dollars)	All Other: Homestead Up to $1,000 25% (Dollars)	All Other: Over $1,000 and Non-Homestead 40% (Dollars)	Machinery Permanently Attached to Real Estate 33⅓% (Dollars)	Total Assessed Value (Dollars)	Total Assessed Value as Equalized by the Board of Review (Dollars)	Final Equalized Value (Dollars)
1	State of Minnesota		NE¼ of NE¼	21	134	26		6-1															
2	Moneta Improvement Co.		NW¼ of NE¼				40		No		I	201			201		67				67		
3	State of Minnesota		SW¼ of NE¼																				
4	State of Minnesota		SE¼ of NE¼																				
5																							
6	State of Minnesota		NE¼ of NW¼																				
7	Moneta Improvement Co.		NW¼ of NW¼				40		No		I	201			201		67				67		
8	State of Minnesota		SW¼ of NW¼																				
9	State of Minnesota		SE¼ of NW¼																				
10																							
11			NE¼ of SW¼																				
12	Conn Kapsch		NW¼ of SW¼				40		No		I	201			201		67				67		
13	State of Minnesota		SW¼ of SW¼																				
14	State of Minnesota		SE¼ of SW¼ less 7.880'																				
15	Diller, Wilson & Olson		7.880' of S½ of SE¼ of SW¼				27		No		I	135			135		45				45		
16	Moneta Improvement Co.		NE¼ of SE¼				40		"		I	201			201		67				67		
17	" "		NW¼ of SE¼				40		"		I	201			201		67				67		
18	State of Minnesota		SW¼ of SE¼																				
19	State of Minnesota		SE¼ of SE¼																				
20																							
							239					1140			1140		380				380		

	Sold for Taxes	Valuations by School Districts as Equalized by Department of Taxation: District No. ..... Rate ..... Mills (Dollars)	District No. 1 Rate 44.4 Mills (Dollars)	District No. ..... Rate ..... Mills (Dollars)	District No. ..... Rate ..... Mills (Dollars)	District No. ..... Rate ..... Mills (Dollars)	District No. ..... Rate ..... Mills (Dollars)	Tax including State Homestead ..... Mills ($ cts.)	State Tax on Non-Homestead 52.2 Mills ($ cts.)	Special Taxes ($ cts.)	Total Taxes ($ cts.)		Paid	When Paid: Month	Day	Year	Number of Receipt	March Settlement 1955 ($ cts.)	June Settlement 1955 ($ cts.)	Penalty ($ cts.)	November Settlement 1955 ($ cts.)	Penalty ($ cts.)	Collections to First Monday in January 1956 ($ cts.)	Penalty ($ cts.)	Delinquent on First Monday in January 1956 ($ cts.)	Total Delinquent Tax and Penalty ($ cts.)	Remarks
1												1															
2			69					1288	34		1322	2	2nd Half Paid 1st Half Paid	OCT 31 MAY 31	1955 1955	10469 10464			661		661						
3												3															
4												4															
5												5															
6												6															
7			69					1288	34		1322	7	2nd Half Paid 1st Half Paid	OCT 31 MAY 31	1955 1955	10469 10464			661		661						
8												8															
9												9															
10												10															
11												11															
12			69					1288	34		1322	12	PAID IN FULL	MAY 31	1955	10435			1322								
13												13															
14												14															
15			45					864	24		888	15	PAID IN FULL	APR 29	1955	5220			888								
16			69					1288	34		1322	16	2nd Half Paid 1st Half Paid	OCT 31 MAY 31	1955 1955	10469 10464			661		661						
17			69					1288	34		1322	17	2nd Half Paid 1st Half Paid	OCT 31 MAY 31	1955 1955	10469 10464			661		661						
18												18															
19												19															
20												20															
			330					7304	194		7498								4854		2644						

The Narrows
Auditor's Plat of Lake Washington Estates
Boosters Add
Boosters Add
Boosters Add
Boosters Add

Form SCD (14) 20M-5-55 Cass County, Minnesota

Assessment Roll and Tax List of Real Property in the Town of Crooked Lake Cass County, Minnesota, for Taxes for the Year 1954.

*Indicate Type of Property: R-Residential, C-Commercial, I-Industrial, U-Utility, F-Farm

		Description of Property: Subdivision	Sec. or Lot	Town or Block	Rng	Number of Acres of Land: Acres	100ths	No. School District	Indicate Homestead Yes or No	Indicate Agricultural Land Yes or No	* Indicate Type of Property	True and Full Valuations: Land Exclusive of Structures and Improvements (Dollars)	Buildings and Other Structures (Dollars)	Machinery Permanently Attached to Real Estate (Dollars)	Total True and Full Value (Dollars)	Assessed Valuations: Rural: Homestead Up to $1,000 20% (Dollars)	Rural: Over $1,000 and Non-Homestead 33⅓% (Dollars)	All Other: Homestead Up to $1,000 25% (Dollars)	All Other: Over $1,000 Non-Homestead 40% (Dollars)	All Other: Machinery Permanently Attached to Real Estate 33⅓% (Dollars)	Total Assessed Value (Dollars)	Total Assessed Value as Equalized by the Board of Review (Dollars)	Final Equalized Value (Dollars)
State of Minnesota	1	NE¼ of NE¼ less Hwy	22	139	26			61															
State of Minnesota	2	NW¼ of NW¼																					
State of Minnesota	3	SW¼ of NE¼																					
Norman & Charlotte Magnuson	4	SE¼ of NE¼ less Hwy				40			710	yes	1	159			159		53				53		
	5																						
State of Minnesota	6	NE¼ of NW¼																					
State of Minnesota	7	NW¼ of NW¼																					
State of Minnesota	8	SW¼ of NW¼																					
State of Minnesota	9	SE¼ of NW¼																					
	10																						
State of Minnesota	11	NE¼ of SW¼																					
State of Minnesota	12	NW¼ of SW¼																					
State of Minnesota	13	SW¼ of SW¼																					
State of Minnesota	14	SE¼ of SW¼																					
	15																						
Leonard L. Peterson	16	NE¼ of SE¼ less Hwy				40			710	"	1	201			201		67				67		
" "	17	NW¼ of SE¼				40			"	"	1	201			201		67				67		
" "	18	SW¼ of SE¼				40			"	"	1	201			201		67				67		
State of Minnesota	19	SE¼ of SE¼ less Hwy																					
	20																						
						160						762			762		254				254		

Sold for Taxes	Valuations by School Districts as Equalized by Department of Taxation: District No. ..... Rate ..... Mills (Dollars)	District No. 61 Rate 122.5 Mills (Dollars)	District No. ..... Rate ..... Mills (Dollars)	District No. ..... Rate ..... Mills (Dollars)	District No. ..... Rate ..... Mills (Dollars)	District No. ..... Rate ..... Mills (Dollars)	Tax including State Homestead ..... Mills ($ cts.)	State Tax on Non-Homestead 5.5 Mills ($ cts.)	Special Taxes ($ cts.)	Total Taxes ($ cts.)		Paid	When Paid: Month Day Year	Number of Receipt	March Settlement 1955 ($ cts.)	June Settlement 1955 ($ cts.)	Penalty ($ cts.)	November Settlement 1955 ($ cts.)	Penalty ($ cts.)	Collections to First Monday in January 1956 ($ cts.)	Penalty ($ cts.)	Delinquent on First Monday in January 1956 ($ cts.)	Total Delinquent Tax and Penalty ($ cts.)	Remarks
1											1													
2											2													
3											3													
4		53					1018	28		1046	4	PAID IN FULL	MAY 31 1955	7785		1046								
5											5													
6											6													
7											7													
8											8													
9											9													
10											10													
11											11													
12											12													
13											13													
14											14													
15											15													
16		67					1288	34		1322	16	2nd Half Paid 1st Half Paid	OCT 31 1955 MAY 31 1955	10470		661		661						
17		67					1288	34		1322	17	2nd Half Paid 1st Half Paid	OCT 31 1955 MAY 31 1955	10469		661		661						
18		67					1288	34		1322	18	2nd Half Paid 1st Half Paid	OCT 31 1955 MAY 31 1955			661		661						
19											19													
20											20													
		264					4882	130		5012						3029		1983						

Transcriber Austerlitz Plat of Lake Washburn Outlots
Checked Rec Rosebrook Pollis
Indexed Rec Rosebrook Pollis
Lovgren Estate Rosebrook Lake

Assessment Roll and Tax List of Real Property in the Town of Crooked Lake, Cass County, Minnesota, for Taxes for the Year 1954.

Form 3CD (54) 30M-4-54 Schedule

* Indicate Type of Property: R-Residential, C-Commercial, I-Industrial, U-Utility, F-Farm

	In Whose Name Assessed	To Whom Transferred	Description of Property: Subdivision	Sec. or Lot	Town Sec. Block	Rng	Number of Acres of Land: Acres	Tenths	No. School District	Indicates Homestead Tax or No	Indicates Agricultural Tax or No	* Indicates Type of Property	True and Full Valuations: Land Exclusive of Structures and Improvements (Dollars)	Buildings and Other Structures (Dollars)	Machinery Permanently Attached to Real Estate (Dollars)	Total True and Full Value (Dollars)	Assessed Valuations: Rural: Homestead Up to $4,000 20% (Dollars)	Rural: Over $4,000 and Non-Homestead 33⅓% (Dollars)	All Other: Homestead Up to $4,000 25% (Dollars)	All Other: Over $4,000 and Non-Homestead 40% (Dollars)	All Other: Machinery Permanently Attached to Real Estate 33⅓% (Dollars)	Total Assessed Value (Dollars)	Total Assessed Value as Equalized by the Board of Review (Dollars)	Final Equalized Value (Dollars)
			1 NE¼ of NE¼ Platted	23	139	26			6-1															
			2 NW¼ of NE¼																					
			3 SW¼ of NE¼																					
			4 SE¼ of NE¼ Platted																					
			5																					
Roy W. & Alice F. Schimmel			6 NW¼ of NW¼ Lot 8				26	34		no	yes	L	190	260		450		150				150		
Floyd Raven			7 NW¼ of NW¼ Lake Hgt				40				yes	R	200	100		300	60					60		
State of Minnesota			8 SW¼ of NW¼ Lot 7 Lake Hgt																					
			9 SE¼ of NW¼																					
Ingvald Rogen			10 Part of Lot 6 Lake Hgt				750			no		L	140	52		192		64				64		
Larry Stock			11 NE¼ of SW¼ Part of Lot 6 Lake Hgt				13	85				L	150	51		201		67				67		
Victor & Selma C. Thompson			12 NW¼ of SW¼ Part of Lot 6 " "				270			yes		R	60	450		510	102					102		
			13 SW¼ of SW¼																					
Victor C. & Edna C. Johnson			14 SE¼ of SW¼ Part of Lot 6				320			no		L	60			60		20				20		
			15																					
State of Minnesota			16 NE¼ of SE¼																					
			17 SW¼ of SE¼ Lots Platted as Rangeville Subdivision																					
Ingvald & Bertha Mohn			18 SW¼ of SE¼ Part of Lots 6 and 7				1	93		yes		R	50	300		350	70					70		
State of Minnesota			19 SE¼ of SE¼																					
John Frederick Jenson			20 Part of Lot 6 Lake Hgt				11	30		no		L	120	270		390		130				130		
		(Continued on next page)					1165	52					900	1683		2583	232	434				1163		

Cass County, Minnesota, for Taxes for the Year 1954.

	Sold for Taxes	Valuations by School Districts as Equalized by Department of Taxation: District No. 6-1 Rate 112 Mills	Tax Including State Homestead ...Mills	State Tax on Non-Homestead 5.2 Mills	Special Taxes	Total Taxes	Paid	When Paid	Number of Receipt	March Settlement 1955	June Settlement 1955	Penalty	November Settlement 1955	Penalty	Collections to First Monday in January 1956	Penalty	Delinquent on First Monday in January 1956	Total Delinquent Tax and Penalty	Remarks
1							1												
2							2												
3							3												
4							4												
5							5												
6		150	2884	78		2962	6 PAID IN FULL	MAR 24 1955	5074		2962								
7	N	60	1154			1154	7 PAID IN FULL	MAY 31 1955	5143		1154								
8							8												
9							9												
10		64	1230	17 34		1264	10 Balance Paid Part Paid	AUG 1 1955 APR 26 1955	5173 5217		800		464						
11		67	1288	34		1322	11										1322	1454	
12	N	102	1460			1460	12 1st Half Paid 2nd Half Paid	MAY 31 1955 SEP 17 1955	5142 5271		980		700						
13							13												
14 Sold for Taxes		20	384	10		394	14										394		
15							15												
16							16												
17							17												
18	N	70	1346			1346	18 PAID IN FULL	MAY 31 1955	5144		1346								
19							19												
20 Sold for Taxes		130	2498	68		2566	20 Pd. RR#27773	1-9-56									~~2566~~ Pd.		
	N	2237 48 63	12744	324		12968					7242		1444				4294		

Assessment and Tax List of Real Property in the ... Cass County, Minnesota, for Taxes for the Year 1954.

Form SCD 1541

C-Commercial, I-Industrial, U-Utility, F-Farm

N. Line of Gov't Lot 4 — Sec 23-139-26 — Crooked Lake

Acres	Owner	Tract
1.56 acs		
2.05 acs	Walter M. & Altha H. Jack	A
4.10 acs	A. G. Bogen	B
6.12 acs	Eva Rindahl Kohler	C & D
6.27 acs	Hazel E. & Geo. W. Olson	E, F
3.21 acs	Hans & Helen Grenna	G
3.22 acs	Hans & Helen Grenna	H
3.29 acs	Lawrence & Loretta Rogers	I
3.31 acs	~~Walter DeVange Sr. & Donald W. DeVange~~ Donald DeVange	J
3.35 acs	Minnie J. Falk	K
3.38 acs	Wm. J. & Delia M. Smith	L
3.40 acs		M
4.56 acs	Wm. J. & Delia M. Smith	N
	Wm. J. & Delia M. Smith	
9.10 acs		O

E. Cates 200' / E. Nelson 57'

S. Line of Gov't Lot 4

Line	In Whose Name Assessed	Total Assessed Value	Sold for Taxes	District C-1 Rate 192.21 Mills (Dollars)	Tax including State Homestead	State Tax on Non-Homestead 5.72 Mills	Special Taxes	Total Taxes	Line	Paid	When Paid	Number of Receipt	March Settlement 1955	June Settlement 1955	Penalty	November Settlement 1955
1	Walter M. & Althea H. Jack	64		64	12 30	34		12 64	1	PAID IN FULL	MAY 31 1955	8040		12 64		
2	A. G. Bogen	13		13	2 50	06		2 56	2	PAID IN FULL	MAY 31 1955	8046		2 56		
3	Eva Rindahl-Kohler	25		H 25	4 80			4 80	3	PAID IN FULL	MAY 31 1955	8041		4 80		
4	Eldred L. & Florence M. Cates	59		59	11 34	30		11 64	4	PAID IN FULL	MAY 31 1955	8049		11 64		
5	Eldon N. & ... Nelson	51		51	9 80	26		10 06	5	PAID IN FULL	MAY 31 1955	8047		10 06		
6	George W. & Hazel E. Olson	16		16	3 08	08		3 16	6	PAID IN FULL	MAY 31 1955	8039		3 16		
7	Hans & Helen Grenna	89		89	17 10	46		17 56	7	PAID IN FULL	MAY 31 1955	8046		17 56		
8	" "	16		16	3 08	08		3 16	8	PAID IN FULL	MAY 31 1955			3 16		
9	Lawrence & Lauretta Rogers	131		H 131	25 18			25 18	9	PAID IN FULL	MAY 31 1955	8045		25 18		
10	~~Walter DeVange Sr. & Donald W. De~~ Donald W. DeVange	115		115	22 10	60		22 70	10	PAID IN FULL	MAY 31 1955	8038		22 70		
11	Minnie J. Falk	146		146	28 06	76		28 82	11	PAID IN FULL	MAY 31 1955	8037		28 82		
12	William J. & Delia M. Smith	13		13	2 50	06		2 56	12	1st Half Paid / 2nd Half Paid	MAY 31 1955 / SEP 13 1955					
13	" " "	13		13	2 50	06		2 56	13	1st Half Paid / 2nd Half Paid	MAY 31 1955 / SEP 13 1955	8044		38 32		38 32
14	" " "	53		53	10 18	28		10 46	14	1st Half Paid / 2nd Half Paid	MAY 31 1955 / SEP 13 1955	13524				
15	" " "	314		H 181 / 133	60 36	70		61 06	15	1st Half Paid / 2nd Half Paid	MAY 31 1955 / SEP 13 1955					
16									16							
17									17							
18									18							
19									19							
20									20							
Total		1118		H 337 / 781 / 1118	214 88	4 04		218 92						180 60		38 32

Assessment Roll and Tax List of Real Property in the Town of Crooked Lake, Cass County, Minnesota, for Taxes for the Year 1954.

Form SCD 1142 [illegible]

Indicate Type of Property: R - Residential, C - Commercial, I - Industrial, U - Utility, F - Farm

	IN WHOSE NAME ASSESSED	TO WHOM TRANSFERRED	DESCRIPTION OF PROPERTY: SUBDIVISION	Sec. or Lot	Town or Block	Rng	Number of Acres of Land: Acres	100ths	Sch. District	Indicate Homestead Tax or No	Indicate Agricultural Tax or No	Indicate Type of Property	TRUE AND FULL VALUATIONS: LAND Exclusive of Structures and Improvements	BUILDINGS and Other Structures	MACHINERY Permanently Attached to Real Estate	TOTAL True and Full Value	ASSESSED VALUATIONS: RURAL: Homestead Up to $1,000 20%	RURAL: Over $1,000 and Non-Homestead 33⅓%	ALL OTHER: Homestead Up to $1,000 25%	ALL OTHER: Over $1,000 and Non-Homestead 40%	MACHINERY Permanently Attached to Real Estate 33⅓%	TOTAL ASSESSED VALUE	Total Amount of Value as Equalized by the Board of Review	FINAL EQUALIZED VALUE
							Dollars						Dollars	Dollars	Dollars	Dollars	Dollars	Dollars	Dollars	Dollars	Dollars	Dollars	Dollars	Dollars
3	Walter M. & Althea M. Jack		N½ of NE¼ of NE¼ of Lot 4	23	139	26	3.41		01	70	4	L	45	150		192		64				64		
2	N. L. Rogen		S 100' of NW¼ of NW¼ of NW¼ of Lot 4				1.0					L	39			39		13				13		
3	Eva Kimball-Sebler		S 100' of NW¼ of NW¼ of NW¼ of Lot 4				6.12			42		R	40	85		125	25					25		
4	Edwin L. & Bruce M. Gates		Lot 4 of NE¼ of NE¼ lying N of N 333' of Lot 4							70		L	37	140		177		59				59		
5	Eldon N. & Bruce Nelson		Beg. 1320' W of NE cor. of Lot 4; W 330'; S 330'; E 330'; N 330' to beg.				2.1					L	33	120		153		51				51		
6	Harry W. & Hazel B. Elder		N½ of NE¼ of NW¼ of N 183' of Lot 4				6.27					L	48			48		16				16		
7	Elmer & Helen L. Brown		NW¼ of NW¼ of S 558' of Lot 4				3.01					L	47	220		267		89				89		
	" " "		SW¼ of NW¼ of N 633' of Lot 4				3.22					L	48			48		16				16		
	Lawrence & Lucretia Rogers		SE¼ of NW¼ of S 208' of Lot 4				3.29			40		R	40	615		655	131					131		
	~~Walter L. Jackson & Lawrence Rogers~~		~~N½ of S 783' of Lot 4~~				3.01			70		L	40	205		245		115				115		
11	Minnie L. Field		NE¼ of NW¼ of N 358' of Lot 4				3.35					L	40	398		438		146				146		
12	William J. & Delia M. Smith		NW¼ of NW¼ of N 493' of Lot 4				3.38					I	39			39		13				13		
13	" " "		SW¼ of NW¼ of N 1008' of Lot 4				3.40					I	39			39		13				13		
14	" " "		SE¼ of NW¼ of N 1008' of Lot 4				4.06					L	45	114		159		53				53		
15	" " "		S 1008' of Lot 4				7.70			42		C	80	349 525		1304	181	133				314		
16			NE¼ of SE¼																					
17			NW¼ of SE¼																					
18			SW¼ of SE¼																					
19			SE¼ of SE¼																					
20																								
							67.58						687	2891		3578	337	781				1118		

	SOLD FOR TAXES	VALUATIONS BY SCHOOL DISTRICTS AS EQUALIZED BY DEPARTMENT OF TAXATION: District No. 6 Rate 142 Mills	District No. ..... Rate ..... Mills	District No. ..... Rate ..... Mills	District No. ..... Rate ..... Mills	District No. ..... Rate ..... Mills	District No. ..... Rate ..... Mills	Tax including State Homestead ..... Mills	State Tax on Non-Homestead 5.2 Mills	SPECIAL TAXES	TOTAL TAXES		PAID	WHEN PAID: Month Day Year	Number of Receipt	March Settlement 1955	June Settlement 1955	Penalty	November Settlement 1955	Penalty	Collections to First Member in January 1956	Penalty	Delinquent on First Member in January 1956	Total Delinquent Tax and Penalty	REMARKS
		Dollars	Dollars	Dollars	Dollars	Dollars	Dollars	$ cts.	$ cts.	$ cts.	$ cts.					$ cts.	$ cts.	$ cts.	$ cts.	$ cts.	$ cts.	$ cts.	$ cts.	$ cts.	
1			64					1230	34		1264	1	PAID IN FULL	MAY 31 1955	8046		1264								
2			13					250	06		256	2	PAID IN FULL	MAY 31 1955	8046		256								
3		H	25					480			480	3	PAID IN FULL	MAY 31 1955	8041		480								
4			59					1134	30		1164	4	PAID IN FULL	MAY 31 1955	8049		1164								
5			51					980	26		1006	5	PAID IN FULL	MAY 31 1955	8047		1006								
6			16					308	08		316	6	PAID IN FULL	MAY 31 1955	8027		316								
7			89					1710	46		1756	7	PAID IN FULL	MAY 31 1955	8046		1756								
8			16					308	08		316	8	PAID IN FULL	MAY 31 1955			316								
9		H	131					2518			2518	9	PAID IN FULL	MAY 31 1955	8045		2518								
10			115					2210	60		2270	10	PAID IN FULL	MAY 31 1955	8038		2270								
11			146					2806	76		2882	11	PAID IN FULL	MAY 31 1955	8027		2882								
12			13					250	06		256	12	1st Half Paid / 2d Half Paid	MAY 31 1955 / SEP 13 1955											
13			13					250	06		256	13	1st Half Paid / 2d Half Paid	MAY 31 1955 / SEP 13 1955	8044		3832		3832						
14			53					1018	28		1046	14	1st Half Paid / 2d Half Paid	MAY 31 1955 / SEP 13 1955	8024										
15		H	181 133					6036	70		6106	15	1st Half Paid / 2d Half Paid	MAY 31 1955 / SEP 13 1955	8024										
16												16													
17												17													
18												18													
19												19													
20												20													
		H	937 78 1115					21488	404		21892						18060		3832						

Assessment Roll and Tax List of Real Property in the Town of Crooked Lake, Cass County, Minnesota, for Taxes for the Year 1954.

Form SCEP(54) 3M3-8-54 Boston, Mass. No. 6

*Indicate Type of Property: R-Residential, C-Commercial, I-Industrial, U-Utility, F-Farm

	IN WHOSE NAME ASSESSED	TO WHOM TRANSFERRED	DESCRIPTION OF PROPERTY: SUBDIVISION	Sec. or Lot	Town or Block	Rng	Number of Acres of Land: Acres	Hms	No. School District	Indicate Homestead Tax No.	Indicate Agricultural Tax No.	*Indicate Type of Property	TRUE AND FULL VALUATIONS: LAND Exclusive of Structures and Improvements	BUILDINGS and Other Structures	MACHINERY Permanently Attached to Real Estate	TOTAL True and Full Value	ASSESSED VALUATIONS: RURAL: Homestead Up to $1,500 20%	RURAL: Over $4,000 and Non-Homestead 33⅓%	ALL OTHER: Homestead Up to $1,500 25%	ALL OTHER: Over $4,000 and Non-Homestead 40%	ALL OTHER: MACHINERY Permanently Attached to Real Estate 33⅓%	TOTAL ASSESSED VALUE	Total Assessed Value as Equalized by the Board of Review	FINAL EQUALIZED VALUE
													Dollars	Dollars	Dollars	Dollars	Dollars	Dollars	Dollars	Dollars	Dollars	Dollars	Dollars	Dollars
	State of Minnesota																							
1			NE ¼ of NE ¼	24	134	26		61																
2	Carl & R Elberg + George Ritter	Ritter	NW ¼ of NE ¼				40			70	yes	F	160	125		285		95				95		
3	State of Minnesota		W ½ of NE ¼																					
4	State of Minnesota		SE ¼ of NE ¼																					
5																								
6	Carl Elberg		NE ¼ of NW ¼				40			70	"	F	201			201		67				67		
7	Henry S Young		NW ¼ of NW ¼				40			"	"	F	180			180		60				60		
8	Charles L Eggers		SW ¼ of NW ¼				40			"	"	F	159			159		53				53		
9	State of Minnesota		SE ¼ of NW ¼																					
10																								
11	State of Minnesota		NE ¼ of SW ¼																					
12	State of Minnesota		NW ¼ of SW ¼																					
13	Edward C. + Della Schermacher		SW ¼ of SW ¼				40			70	"	F	159			159		53				53		
14	State of Minnesota		SE ¼ of SW ¼																					
15																								
16	A. L. Co		NE ¼ of SE ¼				40			70	"	F	159			159		53				53		
17	State of Minnesota		NW ¼ of SE ¼																					
18	State of Minnesota		SW ¼ of SE ¼ Lots																					
19	A. L. Co		SE ¼ of SE ¼ Lots				23	64		70	"	F	159			159		53				53		
20																								
							263	64					1127	125		1252		434				434		

Cass County, Minnesota, for Taxes for the Year 1954.

	SOLD FOR TAXES	VALUATIONS BY SCHOOL DISTRICTS AS EQUALIZED BY DEPARTMENT OF TAXATION: District No. ..... Rate ..... Mills	District No. ..... Rate ..... Mills	District No. ..... Rate ..... Mills	District No. ..... Rate ..... Mills	District No. ..... Rate ..... Mills	District No. ..... Rate ..... Mills	Tax Including State Homestead	State Tax on Non-Homestead	SPECIAL TAXES	TOTAL TAXES	PAID	WHEN PAID	Number of Receipt	March Settlement 1955	June Settlement 1955	Penalty	November Settlement 1955	Penalty	Collections to First Monday in January 1956	Penalty	Delinquent as First Monday in January 1956	Total Delinquent Tax and Penalty	REMARKS
		Dollars	Dollars	Dollars	Dollars	Dollars	Dollars	$ cts.	$ cts.	$ cts.	$ cts.		Month Day Year		$ cts.	$ cts.	$ cts.	$ cts.	$ cts.	$ cts.	$ cts.	$ cts.	$ cts.	
1																								
2	SOLD FOR TAXES		95					1826	50		1876											1876		
3																								
4																								
5																								
6	SOLD FOR TAXES		67					1288	34		1322											1322		
7	SOLD FOR TAXES		60					1154	32		1186											1186		
8			53					1018	28		1046	PAID IN FULL	APR 16 1955	4931		1046								
9																								
10																								
11																								
12																								
13			53					1018	28		1046	PAID IN FULL	MAY 31 1955	8851		1046								
14																								
15																								
16			53					1018	28		1046	PAID IN FULL	MAY 31 1955	8850		1046								
17																								
18																								
19			53					1018	28		1046	PAID IN FULL	MAY 31 1955	8850		1046								
20																								
			484					8340	228		8568					4184						4384		

The Narrows
Lake Cook
Plat of Lake
Lake Plat
Crooked Lake
Crooked Lake
Lake Plat
Lake Plat
Lake Plat
Lake Plat

Assessment Roll and Tax List of Real Property in the Town of Brooklyn Lake

Form: SCD (54) 50,000-6-54 Stamp, Printing

*Indicate Type of Property: R-Residential, C-Commercial, I-Industrial, U-Utility, F-Farm

	In Whose Name Assessed	To Whom Transferred	Description of Property: Subdivision	Sec. or Lot	Town or Block	Reg	Number of Acres of Land: Acres	100ths	Indicates Homestead Tax Paid	No. School District	Indicates Agricultural Tax Paid	* Indicates Type of Property	True and Full Valuations: Land Exclusive of Structures and Improvements (Dollars)	Buildings and Other Structures (Dollars)	Machinery Permanently Attached to Real Estate (Dollars)	Total True and Full Value (Dollars)	Assessed Valuations: Rural: Homestead Up to $4,000 20% (Dollars)	Rural: Over $4,000 and Non-Homestead 33⅓% (Dollars)	All Other: Homestead Up to $4,000 25% (Dollars)	All Other: Over $4,000 and Non-Homestead 40% (Dollars)	Machinery Permanently Attached to Real Estate 33⅓% (Dollars)	Total Assessed Value (Dollars)	Total Assessed Value as Equalized by the Board of Review (Dollars)	Final Equalized Value (Dollars)
1			NE¼ of NW¼	35	137	26				61														
2			NW¼ of NE¼																					
3			SW¼ of NE¼																					
4	Anton Robert & Esther J. Anderson		SE¼ of NE¼				40			No		I	159			159		53				53		
5																								
6			NE¼ of NW¼																					
7			NW¼ of NW¼																					
8			SW¼ of NW¼																					
9			SE¼ of NW¼																					
10																								
11			NE¼ of SW¼																					
12			NW¼ of SW¼																					
13			SW¼ of SW¼																					
14			SE¼ of SW¼																					
15																								
16	Anton Robert & Esther J. Anderson		NE¼ of SE¼				40			No		I	159			159		53				53		
17			NW¼ of SE¼																					
18	Rosalie V. Taylor		SW¼ of SE¼				40			No		I	180			180		60				60		
19	" "		SE¼ of SE¼				40			"		I	180			180		60				60		
20																								
							160						678			678		226				226		

Cass County, Minnesota, for Taxes for the Year 1954.

	Sold for Taxes	Valuations by School Districts as Equalized by Department of Taxation: District No. ..... Rate ..... Mills (Dollars)	District No. 61 Rate 41.4 Mills (Dollars)	District No. ..... Rate ..... Mills (Dollars)	District No. ..... Rate ..... Mills (Dollars)	District No. ..... Rate ..... Mills (Dollars)	District No. ..... Rate ..... Mills (Dollars)	Tax Including State Homestead ..... Mills ($ cts.)	State Tax on Non-Homestead 52.5 Mills ($ cts.)	Special Taxes ($ cts.)	Total Taxes ($ cts.)		Paid	When Paid: Month	Day	Year	Number of Receipt	March Settlement 1955 ($ cts.)	June Settlement 1955 ($ cts.)	Penalty ($ cts.)	November Settlement 1955 ($ cts.)	Penalty ($ cts.)	Collections to First Monday in January 1956 ($ cts.)	Penalty ($ cts.)	Delinquent as First Monday in January 1956 ($ cts.)	Total Delinquent Tax and Penalty ($ cts.)	Remarks
1												1															
2												2															
3												3															
4			53					1018	28		1046	4	1st Half Paid 2nd Half Paid	MAY 3 1955 SEP 2 9 1955			7952 13157		523		523						
5												5															
6												6															
7												7															
8												8															
9												9															
10												10															
11												11															
12												12															
13												13															
14												14															
15												15															
16			53					1018	28		1046	16	Not Paid Balance Paid	MAY 3 1955 SEP 2 9 1955			7952 13157		523		523						
17												17															
18	SOLD FOR TAXES		60					1154	32		1186	18														1186	
19	SOLD FOR TAXES		60					1154	32		1186	19														1186	
20												20															
			226					4344	120		4464								1346		746					2372	

The Narrows
Auditor's Plat of Land
Assessor's Rolls
Tax Lists
Book 1954
Book 1955
Book 1956

Assessment Roll and Tax List of Real Property in the Town of Arnold, Cass County, Minnesota, for Taxes for the Year 1954.

Form SCDP(54)-MULTI-DATE SURVEY, MINNESOTA

*Indicate Type of Property: R-Residential, C-Commercial, I-Industrial, U-Utility, F-Farm

In Whose Name Assessed	To Whom Transferred		Description of Property: Subdivision	Sec. or Lot	Town or Block	Rng	Number of Acres of Land: Acres	Miles	No. School District	Indicate Homestead Yes or No	Indicate Agricultural Yes or No	*Indicate Type of Property	True and Full Valuations: Land Exclusive of Structures and Improvements	Buildings and Other Structures	Machinery Permanently Attached to Real Estate	Total True and Full Value	Assessed Valuations: Rural: Homestead Up to $1,000 20%	Rural: Over $1,000 but Not Over $2,000 Homestead 33⅓%	All Other: Homestead Up to $1,000 25%	All Other: Over $1,000 but Not Over $2,000 Homestead 40%	All Other: Machinery Permanently Attached to Real Estate 33⅓%	Total Assessed Value	Total Assessed Value as Equalized by the Board of Review	Final Equalized Value
							Acres	Miles					Dollars	Dollars	Dollars	Dollars	Dollars	Dollars	Dollars	Dollars	Dollars	Dollars	Dollars	Dollars
John (Jr) & Della Strong		1	NE¼ of NE¼	26	139	26	40		1	No	Yes	I	180			180		60				60		
Ernest & Pearl L. Stiles		2	NW¼ of NW¼				40			"	"	I	180			180		60				60		
" " "		3	SW¼ of NW¼ Lot 4				35.51			"	"	R	250	599		849		283				283		
Raymond L. & Emma B. Nelson		4	425.2' x 1067' x 602.2' x 301.1' of Lot 5 SE¼ of NE¼				1			"	No	C	100	1076		1176		392				392		
Emma Lizzette Hughes & Alice L. Hughes		5	N 125' of Lot 1 Cass Agy				7			"	Yes	L	160	173		333		111				111		
Floyd Lee & Velma M. Simonsma		6	NE¼ of NW¼				40		710	No	No	C	200	237 (cottage) 350 (barn, milk house)		1,737	210	227				437		
George & Mabel Pelland		7	NW¼ of NW¼ S 125' of Lot 1				7.10		710	Yes	Yes	L	160	161		321		107				107		
		8	SW¼ of NW¼																					
		9	SE¼ of NW¼																					
		10																						
		11	NE¼ of SW¼																					
		12	NW¼ of SW¼																					
		13	SW¼ of SW¼																					
		14	SE¼ of SW¼																					
		15																						
		16	NE¼ of SE¼																					
		17	NW¼ of SE¼																					
		18	SW¼ of SE¼																					
		19	SE¼ of SE¼																					
		20																						
							133.35						1930	3640		5570	210	1060				1270		

Cass County, Minnesota, for Taxes for the Year 1954.

Sold for Taxes	Valuations by School Districts as Equalized by Department of Taxation: District No. ___ Rate ___ Mills		District No. ___ Rate ___ Mills		District No. ___ Rate ___ Mills		District No. ___ Rate ___ Mills		Tax Including State Homestead ___ Mills	State Tax on Non-Homestead 5.2 Mills	Special Taxes	Total Taxes		Paid	When Paid: Month Day Year	Number of Receipt	March Settlement 1955	June Settlement 1955	Penalty	November Settlement 1955	Penalty	Collections to First Monday in January 1956	Penalty	Delinquent as First Monday in January 1956	Total Delinquent Tax and Penalty	Remarks
	Dollars	Dollars	Dollars	Dollars	Dollars	Dollars	Dollars	Dollars	$ cts.	$ cts.	$ cts.	$ cts.					$ cts.	$ cts.	$ cts.	$ cts.	$ cts.	$ cts.	$ cts.	$ cts.	$ cts.	
SOLD FOR TAXES													1													
		60							1154	32		1186	2	1st Half Paid	MAY 31 1955			593		593				1186		
		60							1154	32		1186		2nd Half Paid	OCT 31 1955											
		283							5440	148		5588	3	1st Half Paid	MAY 31 1955	15203		2794		2794						
					392				8614	204		8818		2nd Half Paid	OCT 31 1955											
													4	Balance Paid	MAY 4 1955	15353		4500		4318						
															SEP 6 1955	15461										
		111							2134	58		2192	5	PAID IN FULL	MAY 23 1955	15498		2192								
				X	216									1st Half Paid	MAY 31 1955	15054										
					229				9492	118		9610	6	2nd Half Paid	OCT 31 1955	15207		4805		4805						
		107							2056	56		2112	7	PAID IN FULL	MAY 23 1955	15499		2112								
													8													
													9													
													10													
													11													
													12													
													13													
													14													
													15													
													16													
													17													
													18													
													19													
													20													
		661	H	210	210	710			18006									16796		17410				1186		
									11938	648		30592														
									29944																	

The Morrow Auditor's Plat of Land Assessor's Plat Lincoln's Plat Hazelwood Heights Roosevelt's Plat

Assessment Roll and Tax List of Real Property in the Town of Crooked Lake, Cass County, Minnesota, for Taxes for the Year 1954.

Form SCEI (1947 Revision Series, Minnesota)

*Indicate Type of Property: R-Residential, C-Commercial, I-Industrial, U-Utility, F-Farm

		DESCRIPTION OF PROPERTY									TRUE AND FULL VALUATIONS				ASSESSED VALUATIONS								
															RURAL		ALL OTHER						
IN WHOSE NAME ASSESSED	TO WHOM TRANSFERRED		SUBDIVISION	Sec. or Lot	Town or Block	Rng	Number of Acres of Land: Acres	Number of Acres of Land: Unplatted	No. School District	Indicates Homestead Tax	Indicates Agricultural Tax	* Indicates Type Property	LAND Exclusive of Structures and Improvements	BUILDINGS and Other Structures	MACHINERY Permanently Attached to Real Estate	TOTAL True and Full Value	Homestead Up to $1,000 20%	Over $1,000 and Non-Homestead 33⅓%	Homestead Up to $1,000 25%	Over $1,000 and Non-Homestead 40%	MACHINERY Permanently Attached to Real Estate 33⅓%	TOTAL ASSESSED VALUE	Total Assessed Value as Equalized by the Board of Review	FINAL EQUALIZED VALUE
													Dollars	Dollars	Dollars	Dollars	Dollars	Dollars	Dollars	Dollars	Dollars	Dollars	Dollars	Dollars
Floyd C. & Helen M. Simmons		1	NE¼ of NE¼	See Hy	27	139	26	40		6	1	yes	yes	T	180			180	36				36		
State of Minnesota		2	NW¼ of NE¼																						
L. L. Nilson, Ole Olson & Ole Appleton		3	SW¼ of NE¼					40				710	"	T	159			159		53			53		
Chas. P. & Marie Sanquist		4	Such part of Lots 3 lying N of the state Highway 35 SW of Highway 34 SW¼ of NE¼					2.10				"	No	R	60	300		360		120			120		
		5																							
State of Minnesota		6	NE¼ of NW¼																						
State of Minnesota		7	NW¼ of NW¼																						
State of Minnesota		8	SW¼ of NW¼																						
Clover Land Co.		9	SE¼ of NW¼					40				710	yes	T	159			159		53			53		
		10																							
Clover Land Co.		11	NE¼ of SW¼					40				710	"	T	159			159		53			53		
State of Minnesota		12	NW¼ of SW¼																						
State of Minnesota		13	SW¼ of SW¼																						
State of Minnesota		14	SE¼ of SW¼																						
		15																							
		16	NE¼ of SE¼																						
Lamont D. Williams		17	NW¼ of SE¼					40				710	"	T	159			159		53			53		
" "		18	SW¼ of SE¼ See Lot 4 Block 1 Francis Park									"	"	T	159			159		53			53		
		19	SE¼ of SE¼																						
		20																							
			(Continued next page)					2010.80							1035	300		1335	36	385			421		

Cass County, Minnesota, for Taxes for the Year 1954.

SOLD FOR TAXES	VALUATIONS BY SCHOOL DISTRICTS AS EQUALIZED BY DEPARTMENT OF TAXATION: District No. Rate Mills	District No. Rate Mills	District No. Rate Mills	District No. Rate Mills	District No. Rate Mills	District No. Rate Mills	Tax including State Homestead	State Tax on Non-Homestead	SPECIAL TAXES	TOTAL TAXES		PAID	WHEN PAID Month Day Year	Number of Receipt	March Settlement 1955	June Settlement 1955	Penalty	November Settlement 1955	Penalty	Collections to First Monday in January 1956	Penalty	Delinquent on First Monday in January 1956	Total Delinquent Tax and Penalty	REMARKS
	Dollars	Dollars	Dollars	Dollars	Dollars	Dollars	$ cts.	$ cts.	$ cts.	$ cts.					$ cts.	$ cts.	$ cts.	$ cts.	$ cts.	$ cts.	$ cts.	$ cts.	$ cts.	
	N 36						692			692	1	1st Half Paid 2nd Half Paid	MAY 31 1955 OCT 31 1955	5054 15242		346		346						
											2													
	53						1018	28		1046	3	PAID IN FULL	APR 29 1955	5280		1046								
SOLD FOR TAXES			120				2606	62		2668	4	PAID IN FULL	MAY 31 1955	15059		2668								
											5													
											6													
											7													
											8													
SOLD FOR TAXES	53						1018	28		1046	9											1046		
											10													
SOLD FOR TAXES	53						1018	28		1046	11											1046		
											12													
											13													
											14													
											15													
											16													
	53						1018	28		1046	17	PAID IN FULL	MAY 31 1955	9476		1046								
	53						1018	28		1046	18	PAID IN FULL	MAY 31 1955			1046								
											19													
											20													
	N 36		36				2606																	
	1446		1200	385			51982	202		8590						6152		346				2092		
	39			421			8388																	

The Narrows
Antlers Park of Lake Roosevelt Public
Finnegan's Point Roosevelt Public
Pine Beach Roosevelt Public
Roosevelt Public

Assessment Roll and Tax List of Real Property in the Town of Crooked Lake

Cass County, Minnesota, for Taxes for the Year 1954.

FORM 5CD (54)—BLUE-BACK BOND PAPER, IMPRIMATUR

*Indicate Type of Property: R-Residential, C-Commercial, I-Industrial, U-Utility, F-Farm

	In Whose Name Assessed	To Whom Transferred	Description of Property: Subdivision	Sec. or Lot	Town or Block	Rng	Number of Acres of Land: Acres	100ths	Indicates Homestead Yes or No	Indicates Agricultural Yes or No	*Indicates Type of Property	True and Full Valuations: Land Exclusive of Structures and Improvements	Buildings and Other Structures	Machinery Permanently Attached to Real Estate	Total True and Full Value	Assessed Valuations: Rural: Homestead Up to $1,000 20%	Rural: Over $1,000 and Non-Homestead 33⅓%	All Other: Homestead Up to $1,000 25%	All Other: Over $1,000 and Non-Homestead 40%	All Other: Machinery Permanently Attached to Real Estate 33⅓%	Total Assessed Value	Total Assessed Value as Equalized by the Board of Review	Final Equalized Value
							Acres	100ths				Dollars	Dollars	Dollars	Dollars	Dollars	Dollars	Dollars	Dollars	Dollars	Dollars	Dollars	Dollars
1	Nelson & Olson	Z. & D. Fuller	440 Lake Shore Lot 2				1.34	26	60	No	yes	I	69			69		23				23		
	Lathes B. Johnson		Beach of Lot 3 lies south of the							no				270	cabins									
			NW ¼ of NW ¼				8			440	No	C	240	750		1260	198	90				288		
	Paul + Hugh Pederson		100' x that part of Lot 3 lying N of Park																					
			The Nelson and the SW ¼ of NW ¼ lying E of Lake Shore				1			440		R	45	645		690	138					138		
	Chas + Pearl E. Hughes		300 feet of Lot 3 lying N of Park							440														
			SE ¼ of NW ¼				350			"		R	150	395		545	109					109		
	Everett E. + Laura E. Marshall		That part of Lot 3 lying N of Park Lake Shore																					
			and W of Lake Marshall				450			"		L	60			60	12					12		
6			NE ¼ of NW ¼																					
7			NW ¼ of NW ¼																					
8	Emma Black		Lot 1 SW ¼ of NW ¼ N of road				1			No				240										
										440	"	C	200	2000		2440	440	80				520		
9	Estella Stolz		about 1 acre of Lot 3 south of																					
							1			440	yes	L	40			40	8					8		
10	Zapnap Mashara		about 1 acre of Lot 3 " "				1			"	"	L	40			40	8					8		
11	~~Thomas + Wilhelmina~~ Andalshek		Lot NE ¼ of SW ¼ S of road				14			710	No	L	24			24		8				8		
12			NW ¼ of SW ¼																					
13			SW ¼ of SW ¼																					
14			SE ¼ of SW ¼																					
15																								
16			NE ¼ of SE ¼																					
17			NW ¼ of SE ¼																					
18			SW ¼ of SE ¼																					
19			SE ¼ of SE ¼																					
20																								
							3246						1515	4300		5168	1012	201				1174		

Valuations by School Districts as Equalized by Department of Taxation

	Sold for Taxes	District No. 11 Rate 14.2 Mills	Dollars	District No. 21 Rate 14.4 Mills	Dollars	District No. 31 Rate 21.1 Mills	Dollars	District No. ..... Rate ..... Mills	Dollars	Tax Including State Homestead	State Tax on Non-Homestead 5.25 Mills	Special Taxes	Total Taxes		Paid	When Paid: Month	Day	Year	Number of Receipt	March Settlement 1955	June Settlement 1955	Penalty	November Settlement 1955	Penalty	Collections to First Monday in January 1956	Penalty	Delinquent on First Monday in January 1956	Total Delinquent Tax and Penalty	Remarks
										$ cts.	$ cts.	$ cts.	$ cts.							$ cts.	$ cts.	$ cts.	$ cts.	$ cts.	$ cts.	$ cts.	$ cts.	$ cts.	
1			23							442	12		454	1	PAID IN FULL	APR	29	1955	5285		454								
2				H	148					6256	46		6303	2	1st Half Paid	MAY	31	1955	5027		-3151		3151						
					40										2nd Half Paid	OCT	31	1955	5240										
3				N	138					2998			2998	3	PAID IN FULL	MAY	19	1955	5215		-2998								
4				H	109					2368			2368	4	PAID IN FULL	MAY	31	1955	5251		-2368								
															PAID IN FULL	JUL	11	1955	5546				2600	65					
5	Sold for Taxes			N	12					260			260	5															
6														6															
7														7															
8				H	440																								
					80					11294	42		11336	8	PAID IN FULL	SEP	3	1955	15427				11336						
9	Sold for Taxes	H	8							154			154	9													154		
10	Sold for Taxes	H	8							154			154	10													154		
11					8					174	04		178	11	PAID IN FULL	MAY	31	1955	5055		-178								
12														12															
13														13															
14														14															
15														15															
16														16															
17														17															
18														18															
19														19															
20														20															
		H	16	H	892	913	Na		23350																				
			23		148	291			750	104			24204								9149		14747				208		
			39		1040	1204			24100																				

The Marrows
Auditor's Plat of Lands
Assessor's Plat
Roosevelt's Plat
Pine Heights
Boosinger's Plat

Assessment Roll and Tax List of Real Property in the Town of Crooked Lake, Cass County, Minnesota, for Taxes for the Year 1954.

Form SCD (54) 5M-10-53 DORSEY, MINNEAPOLIS

*Indicate Type of Property: R-Residential, C-Commercial, I-Industrial, U-Utility, F-Farm

	IN WHOSE NAME ASSESSED	TO WHOM TRANSFERRED	DESCRIPTION OF PROPERTY: SUBDIVISION	Sec. or Lot	Town or Block	Rng	Number of Acres of Land: Acres	Tenths	No. School District	Indicate Homestead Tax Yes or No	Indicate Agricultural Tax Yes or No	* Indicate Type Property	TRUE AND FULL VALUATIONS: LAND Exclusive of Structures and Improvements	BUILDINGS and Other Structures	MACHINERY Permanently Attached to Real Estate	TOTAL True and Full Value	ASSESSED VALUATIONS: RURAL: Homestead Up to $4,000 20%	RURAL: Over $4,000 and Non-Homestead 33⅓%	ALL OTHER: Homestead Up to $4,000 25%	ALL OTHER: Over $4,000 and Non-Homestead 40%	MACHINERY Permanently Attached to Real Estate 33⅓%	TOTAL ASSESSED VALUE	Total Assessed Value as Equalized by the Board of Review	FINAL EQUALIZED VALUE
							Acres	Tenths					Dollars	Dollars	Dollars	Dollars	Dollars	Dollars	Dollars	Dollars	Dollars	Dollars	Dollars	Dollars
	State of Minnesota	1	N E ¼ of N E ¼		28	134	26		6-1															
	State of Minnesota	2	NW ¼ of N E ¼																					
	State of Minnesota	3	SW ¼ of NE ¼																					
	State of Minnesota	4	SE ¼ of N E ¼																					
		5																						
	State of Minnesota	6	N E¼ of NW ¼																					
	State of Minnesota	7	N W ¼ of NW ¼																					
	State of Minnesota	8	S W ¼ of N W ¼																					
	State of Minnesota	9	S E ¼ of N W ¼																					
		10																						
	State of Minnesota	11	N E ¼ of S W ¼																					
	State of Minnesota	12	N W ¼ of S W ¼																					
	State of Minnesota	13	S W ¼ of S W ¼																					
	State of Minnesota	14	S E ¼ of S W ¼																					
		15																						
	State of Minnesota	16	N E ¼ of SE ¼																					
	State of Minnesota	17	NW ¼ of S E ¼																					
	State of Minnesota	18	S W ¼ of S E ¼																					
	State of Minnesota	19	SE ¼ of S E ¼																					
		20																						

	SOLD FOR TAXES	VALUATIONS BY SCHOOL DISTRICTS AS EQUALIZED BY DEPARTMENT OF TAXATION: District No. ..... Rate ..... Mills	District No. ..... Rate ..... Mills	District No. ..... Rate ..... Mills	District No. ..... Rate ..... Mills	District No. ..... Rate ..... Mills	District No. ..... Rate ..... Mills	Tax including State Homestead ..... Mills	State Tax on Non-Homestead ..... Mills	SPECIAL TAXES	TOTAL TAXES		PAID	WHEN PAID: Month	Day	Year	Number of Receipt	March Settlement 1955	June Settlement 1955	Penalty	November Settlement 1955	Penalty	Collections to First Monday in January 1956	Penalty	Delinquent on First Monday in January 1956	Total Delinquent Tax and Penalty	REMARKS
		Dollars	Dollars	Dollars	Dollars	Dollars	Dollars	$ cts.	$ cts.	$ cts.	$ cts.			Month	Day	Year		$ cts.	$ cts.	$ cts.	$ cts.	$ cts.	$ cts.	$ cts.	$ cts.	$ cts.	
1												1															
2												2															
3												3															
4												4															
5												5															
6												6															
7												7															
8												8															
9												9															
10												10															
11												11															
12												12															
13												13															
14												14															
15												15															
16												16															
17												17															
18												18															
19												19															
20												20															

The Harrows
Auditors Plat of Lake Hubbard & Crooked Lake
Shadows & Scells
Hubbard Heights
Boosing Lake
Zimmerman Beach

Assessment Roll and Tax List of Real Property in the Town of Crooked Lake, Cass County, Minnesota, for Taxes for the Year 1954.

Form SCD (54) 100,000-8-54 (Contr. 3000-8-54)

*Indicate Type of Property: R-Residential, C-Commercial, I-Industrial, U-Utility, F-Farm

	IN WHOSE NAME ASSESSED	TO WHOM TRANSFERRED	DESCRIPTION OF PROPERTY: SUBDIVISION	Sec. or Lot	Town or Block	Rng	Number of Acres of Land: Acres	Tenths	Sch. School District	Indicate Homestead Yes or No	Indicate Agricultural Yes or No	*Indicate Type of Property	TRUE AND FULL VALUATIONS: LAND Exclusive of Structures Improvements	BUILDINGS and Other Structures	MACHINERY Permanently Attached to Real Estate	TOTAL True and Full Value	ASSESSED VALUATIONS: RURAL: Homestead Up to $4,000 20%	RURAL: Over $4,000 and Non-Homestead 33⅓%	ALL OTHER: Homestead Up to $4,000 25%	ALL OTHER: Over $4,000 and Non-Homestead 40%	MACHINERY Permanently Attached to Real Estate 33⅓%	TOTAL ASSESSED VALUE	Total Assessed Value as Equalized by the Board of Review	FINAL EQUALIZED VALUE
							Acres	Tenths					Dollars	Dollars	Dollars	Dollars	Dollars	Dollars	Dollars	Dollars	Dollars	Dollars	Dollars	Dollars
1	State of Minnesota		SE¼ of NE¼	24	139	26		4.1																
2	State of Minnesota		NW¼ of NW¼																					
3	State of Minnesota		SW¼ of NE¼																					
4	State of Minnesota		SE¼ of NE¼																					
5																								
6	State of Minnesota		NE¼ of NW¼																					
7	Moretti Improvement Co.		NW¼ of NW¼				40			No	yes	I	159			159		53				53		
8	State of Minnesota		SW¼ of NW¼																					
9	State of Minnesota		SE¼ of NW¼																					
10																								
11	State of Minnesota		NE¼ of SW¼																					
12	State of Minnesota		NW¼ of SW¼																					
13	State of Minnesota		SW¼ of SW¼																					
14	State of Minnesota		SE¼ of SW¼																					
15																								
16	State of Minnesota		NE¼ of SE¼		1																			
17	State of Minnesota		NW¼ of SE¼																					
18	State of Minnesota		SW¼ of SE¼																					
19	State of Minnesota		SE¼ of SE¼																					
20																								
							40						159			159		53				53		

Cass County, Minnesota, for Taxes for the Year 1954.

	SOLD FOR TAXES	VALUATIONS BY SCHOOL DISTRICTS AS EQUALIZED BY DEPARTMENT OF TAXATION: District No. 11 Rate 4.1 Mills	District No. Rate Mills	District No. Rate Mills	District No. Rate Mills	District No. Rate Mills	Tax including State Homestead	State Tax on Non-Homestead 5.23 Mills	SPECIAL TAXES	TOTAL TAXES		PAID	WHEN PAID: Month	Day	Year	Number of Receipt	March Settlement 1955	June Settlement 1955	Penalty	November Settlement 1955	Penalty	Collections to First Monday in January 1956	Penalty	Delinquent as First Monday in January 1956	Penalty	Total Delinquent Tax and Penalty	REMARKS
		Dollars	Dollars	Dollars	Dollars	Dollars	Dollars	$ cts.	$ cts.	$ cts.							$ cts.	$ cts.	$ cts.	$ cts.	$ cts.	$ cts.	$ cts.	$ cts.	$ cts.	$ cts.	
1											1																
2											2																
3											3																
4											4																
5											5																
6											6																
7		53					1018	28		1046	7	2nd Half Paid 1st Half Paid	OCT 31 MAY 31	1955 1955		1046 1046		523		523							
8											8																
9											9																
10											10																
11											11																
12											12																
13											13																
14											14																
15											15																
16											16																
17											17																
18											18																
19											19																
20											20																
		53					1018	28		1046							523		523								

Eva Marrone
Audrey Plaetz
Rosemary Plaetz
Virginia Helgeson
Dorothy Plaetz

Assessment Roll and Tax List of Real Property in the Town of Crooked Lake, Cass County, Minnesota, for Taxes for the Year 1954.

*Indicate Type of Property: R-Residential, C-Commercial, I-Industrial, U-Utility, F-Farm

	In Whose Name Assessed	To Whom Transferred		Description of Property: Subdivision	Sec. or Lot	Town or Block	Rng	Number of Acres of Land: Acres	Number of Acres of Land: Mills	No. School District	Indicate Homestead Tax Year	Indicate Agricultural Tax Year	*Indicate Type of Property	True and Full Valuations: Land Exclusive of Structures and Improvements (Dollars)	Buildings and Other Structures (Dollars)	Machinery Permanently Attached to Real Estate (Dollars)	Total True and Full Value (Dollars)	Assessed Valuations: Rural: Homestead Up to $4,000 30% (Dollars)	Rural: Over $4,000 and Non-Homestead 35% (Dollars)	All Other: Homestead Up to $4,000 25% (Dollars)	All Other: Over $4,000 and Non-Homestead 40% (Dollars)	Machinery Permanently Attached to Real Estate 33⅓% (Dollars)	Total Assessed Value (Dollars)	Total Assessed Value as Equalized by the Board of Review (Dollars)	Final Equalized Value (Dollars)
	State of Minnesota		1	NE¼ of NE¼	30	139	26		6-1																
	State of Minnesota		2	NW¼ of NE¼																					
	State of Minnesota		3	SW¼ of NE¼																					
	Morris Improvements Co.		4	SE¼ of NE¼				40		110			T	159			159		53				53		
			5																						
	State of Minnesota		6	NE¼ of NW¼																					
	Morris Improvement Co.		7	NW¼ of NW¼				40		110			T	159			159		53				53		
	" " "		8	SW¼ of NW¼				40		"			T	159			159		53				53		
	State of Minnesota		9	SE¼ of NW¼																					
			10																						
	Morris Improvement Co.		11	NE¼ of SW¼				40		110			T	159			159		53				53		
	" "		12	NW¼ of SW¼				40		"			T	159			159		53				53		
	" " "		13	SW¼ of SW¼				40		"			T	159			159		53				53		
	" " "		14	SE¼ of SW¼				40		"			T	159			159		53				53		
			15																						
	" " "		16	NE¼ of SE¼				40		"			T	159			159		53				53		
	" " "		17	NW¼ of SE¼				40		"			T	159			159		53				53		
	" " "		18	SW¼ of SE¼				40		"			T	159			159		53				53		
	" " "		19	SE¼ of SE¼				40		"			T	159			159		53				53		
			20																						
								440						1769			1769		583				583		

Cass County, Minnesota, for Taxes for the Year 1954.

	Sold for Taxes	Valuations by School Districts as Equalized by Department of Taxation: District No. ____ Rate ____ Mills (Dollars)	District No. 2 Rate 42.5 Mills (Dollars)	District No. ____ Rate ____ Mills (Dollars)	District No. ____ Rate ____ Mills (Dollars)	District No. ____ Rate ____ Mills (Dollars)	District No. ____ Rate ____ Mills (Dollars)	Tax Including State Homestead ____ Mills ($ cts.)	State Tax on Non-Homestead 5.2 Mills ($ cts.)	Special Taxes ($ cts.)	Total Taxes ($ cts.)		Paid	When Paid: Month Day Year	Number of Receipt	March Settlement 1955 ($ cts.)	June Settlement 1955 ($ cts.)	Penalty ($ cts.)	November Settlement 1955 ($ cts.)	Penalty ($ cts.)	Collections to First Monday in January 1956 ($ cts.)	Penalty ($ cts.)	Delinquent on First Monday in January 1956 ($ cts.)	Total Delinquent Tax and Penalty ($ cts.)	Remarks
1												1													
2												2													
3												3													
4		53						1018	28		1046	4	2nd Half Paid 1st Half Paid	OCT 31 1955 MAY 31 1955			523		523						
5												5													
6												6													
7		53						1018	28		1046	7	2nd Half Paid 1st Half Paid	OCT 31 1955 MAY 31 1955			523		523						
8		53						1018	28		1046	8	2nd Half Paid 1st Half Paid	OCT 31 1955 MAY 31 1955			523		523						
9												9													
10												10			16407										
11		53						1018	28		1046	11	2nd Half Paid 1st Half Paid	OCT 31 1955 MAY 31 1955	10468		523		523						
12		53						1018	28		1046	12	2nd Half Paid 1st Half Paid	OCT 31 1955 MAY 31 1955			523		523						
13		53						1018	28		1046	13	2nd Half Paid 1st Half Paid	OCT 31 1955 MAY 31 1955			523		523						
14		53						1018	28		1046	14	2nd Half Paid 1st Half Paid	OCT 31 1955 MAY 31 1955			523		523						
15												15													
16		53						1018	28		1046	16	2nd Half Paid 1st Half Paid	OCT 31 1955 MAY 31 1955			523		523						
17		53						1018	28		1046	17	2nd Half Paid 1st Half Paid	OCT 31 1955 MAY 31 1955			523		523						
18		53						1018	28		1046	18	2nd Half Paid 1st Half Paid	OCT 31 1955 MAY 31 1955			523		523						
19		53						1018	28		1046	19	2nd Half Paid 1st Half Paid	OCT 31 1955 MAY 31 1955			523		523						
20												20													
		636						11198	308		11506						5753		5753						

Assessment Roll and Tax List of Real Property in the Town of Crooked Lake

Form SCD (541) WARD-BACK BINDERY, MINNEAPOLIS

*Indicate Type of Property: R-Residential, C-Commercial, I-Industrial, U-Utility, F-Farm

In Whose Name Assessed	To Whom Transferred	Description of Property: Subdivision	Sec. or Lot	Town or Block	Rng.	Number of Acres of Land: Acres	Units	No. School District	Indicate Homestead Yes or No	Indicate Agricultural Land Yes or No	*Indicate Type of Property	True and Full Valuations: Land Exclusive of Structures and Improvements	Buildings and Other Structures	Machinery Permanently Attached to Real Estate	Total True and Full Value	Assessed Valuations: Rural: Homestead Up to $4,000 20%	Rural: Over $4,000 Homestead 33⅓%	All Other: Homestead Up to $4,000 25%	All Other: Over $4,000 Non-Homestead 40%	Machinery Permanently Attached to Real Estate 33⅓%	Total Assessed Value	Total Assessed Value as Equalized by the Board of Review	Final Equalized Value
						Acres	Units					Dollars	Dollars	Dollars	Dollars	Dollars	Dollars	Dollars	Dollars	Dollars	Dollars	Dollars	Dollars
Minnesota Improvement Co.		1 SE¼ of NE¼	31	139	26	40	61	no	yes	F		159			159		53				53		
" "		2 NW¼ of SE¼				40		"	"	F		159			159		53				53		
State of Minnesota		3 SW¼ of NE¼																					
Minnesota Improvement Co.		4 SE¼ of NE¼				40		no	"	F		159			159		53				53		
		5																					
" "	"	6 NE¼ of NW¼				40		no	"	F		159			159		53				53		
State of Minnesota		7 NW¼ of NW¼																					
State of Minnesota		8 SW¼ of NW¼																					
State of Minnesota		9 SE¼ of NW¼																					
		10																					
Ole Kaski		11 Lot 3 NE¼ of SW¼ Cass plat				16.48		no	"	F		159			159		53				53		
" "		12 Lot 4 NW¼ of SW¼ Cass plat				26.70		"	"	F		159			159		53				53		
" "		13 Lot 3 SW¼ of SW¼ Cass plat				14.88		"	"	F		159			159		53				53		
		14 SE¼ of SW¼																					
		15																					
" "		16 NE¼ of SE¼ Cass plat				40		no	"	F		159			159		53				53		
" "		17 Lots 4 NW¼ of SE¼ Cass plat 9.45 acres				24.78		"	"	F		159			159		53				53		
Pomeroy & Northern Ry.		18 40 acres NW¼ of SE¼ Lot 1 North of Plat				11.50		"	"	F		60			60		20				20		
Ole Kaski		19 Lots 5 SW¼ of SE¼ Cass plat				34		"	"	F		159			159		53				53		
		20																					
						338.34						1660			1660		550				550		

Cass County, Minnesota, for Taxes for the Year 1954.

Sold for Taxes	Valuations by School Districts as Equalized by Department of Taxation: District No. Rate ... Mills	District No. Rate ... Mills	District No. Rate ... Mills	District No. Rate ... Mills	District No. Rate ... Mills	District No. Rate ... Mills	Tax Including State Homestead	State Tax on Non-Homestead	Special Taxes	Total Taxes		Paid	When Paid	Number of Receipt	March Settlement 1955	June Settlement 1955	Penalty	November Settlement 1955	Penalty	Collections to First Monday in January 1956	Penalty	Delinquent on First Monday in January 1956	Penalty	Total Delinquent Tax and Penalty	Remarks
	Dollars	Dollars	Dollars	Dollars	Dollars	Dollars	$ cts.	$ cts.	$ cts.	$ cts.			Month Day Year		$ cts.	$ cts.	$ cts.	$ cts.	$ cts.	$ cts.	$ cts.	$ cts.	$ cts.	$ cts.	
1	53						10.18	28		10.46	1	2nd Half Paid	OCT 31 1955												
2	53						10.18	28		10.46	2	1st Half Paid	MAY 31 1955			5.23		5.23							
3											3	2nd Half Paid	OCT 31 1955												
4	53						10.18	28		10.46	4	1st Half Paid	MAY 31 1955	10470 10469		5.23		5.23							
5											5														
6	53						10.18	28		10.46	6	1st Half Paid	MAY 31 1955			5.23		5.23							
7											7														
8											8														
9											9														
10											10														
11	53						10.18	28		10.46	11	PAID IN FULL	MAY 31 1955	7845		10.46									
12	53						10.18	28		10.46	12	PAID IN FULL	APR 20 1955	4965		10.46									
13	53						10.18	28		10.46	13	PAID IN FULL	MAY 31 1955	7845		10.46									
14											14														
15											15														
16	53						10.18	28		10.46	16	PAID IN FULL	MAY 31 1955	7845		10.46									
17	53						10.18	28		10.46	17	PAID IN FULL	MAY 31 1955			10.46									
18	20						3.84	10		3.94	18	PAID IN FULL	MAY 6 1955	5365		3.94									
19	53						10.18	28		10.46	19	PAID IN FULL	MAY 31 1955	7845		10.46									
20											20														
	550						105.64	2.90		108.54						87.67		20.92							

Assessment Roll and Tax List of Real Property in the Dawn of Crooked Lake Cass County, Minnesota, for Taxes for the Year 1954.

*Indicate Type of Property: R-Residential, C-Commercial, I-Industrial, U-Utility, F-Farm

	In Whose Name Assessed	To Whom Transferred	Description of Property: Subdivision	Sec. or Lot	Town or Block	Rng	Number of Acres of Land: Acres	Units	No. School District	Indicate Homestead Yes or No	Indicate Agricultural Yes or No	* Indicate Type of Property	True and Full Valuations: Land (Exclusive of Structures and Improvements) Dollars	Buildings and Other Structures Dollars	Machinery Permanently Attached to Real Estate Dollars	Total True and Full Value Dollars	Assessed Valuations: Rural: Homestead Up to $1,000 20% Dollars	Rural: Over $1,000 and Non-Homestead 33⅓% Dollars	All Other: Homestead Up to $4,000 25% Dollars	All Other: Over $4,000 and Non-Homestead 40% Dollars	Machinery Permanently Attached to Real Estate 33⅓% Dollars	Total Assessed Value Dollars	Total Assessed Value as Equalized by the Board of Review Dollars	Final Equalized Value Dollars
1	State of Minnesota		NE¼ of NE¼	32	134	26	40		6-1															
2	State of Minnesota		NW¼ of NE¼																					
3	State of Minnesota		SW¼ of NE¼																					
4	State of Minnesota		SE¼ of NE¼																					
5																								
6	Minnesota Improvement Co		SW¼ of NW¼				40			700	W	I	159			159		53				53		
7	State of Minnesota		NW¼ of NW¼																					
8	Minnesota Improvement Co		SW¼ of NW¼				40			700	"	I	159			159		53				53		
9	" "		SE¼ of NW¼				40			"	"	I	159			159		53				53		
10																								
11	State of Minnesota		NE¼ of SW¼																					
12	State of Minnesota		NW¼ of SW¼																					
13	State of Minnesota		SW¼ of SW¼																					
14	State of Minnesota		SE¼ of SW¼																					
15																								
16	State of Minnesota		NE¼ of SE¼																					
17	State of Minnesota		NW¼ of SE¼																					
18	State of Minnesota		SW¼ of SE¼																					
19	State of Minnesota		SE¼ of SE¼																					
20																								
							120						477			477		159				159		

	Sold for Taxes	Valuations by School Districts as Equalized by Department of Taxation: District No. Rate Mills	District No. Rate Mills	District No. Rate Mills	District No. Rate Mills	District No. Rate Mills	District No. Rate Mills	Tax Including State Homestead Rate Mills $ cts.	State Tax on Non-Homestead Rate Mills $ cts.	Special Taxes $ cts.	Total Taxes $ cts.		Paid	When Paid Month	Day	Year	Number of Receipt	March Settlement 1955 $ cts.	June Settlement 1955 $ cts.	Penalty $ cts.	November Settlement 1955 $ cts.	Penalty $ cts.	Collections to First Monday in January 1956 $ cts.	Penalty $ cts.	Delinquent on First Monday in January 1956 $ cts.	Total Delinquent Tax and Penalty $ cts.	Remarks
1												1																
2												2																
3												3																
4												4																
5												5																
6		53						1018	28		1046	6	2nd Half Paid 1st Half Paid	OCT 31 1955 MAY 31 1955			10470		523		523							
7												7																
8		53						1018	28		1046	8	2nd Half Paid 1st Half Paid	OCT 31 1955 MAY 31 1955			10469		523		523							
9		53						1018	28		1046	9	2nd Half Paid 1st Half Paid	OCT 31 1955 MAY 31 1955					523		523							
10												10																
11												11																
12												12																
13												13																
14												14																
15												15																
16												16																
17												17																
18												18																
19												19																
20												20																
		169						3054	84		3138								1569		1569							

Form SCD (54) [illegible]

Assessment Roll and Tax List of Real Property in the Town of Crooked Lake

*Indicate Type of Property: R - Residential, C - Commercial, I - Industrial, U - Utility, F - Farm

	IN WHOSE NAME ASSESSED	TO WHOM TRANSFERRED		DESCRIPTION OF PROPERTY: SUBDIVISION	Sec. or Lot	Town or Block	Rng.	Number of Acres of Land: Acres	100ths	Sch. School District	Indicate Non-resident Tax or No	Indicate Total Tax or No	Indicate Type of Property*	TRUE AND FULL VALUATIONS: LAND Exclusive of Structures and Improvements	BUILDINGS and Other Structures	MACHINERY Permanently Attached to Real Estate	TOTAL True and Full Value	ASSESSED VALUATIONS: RURAL: Homestead Up to $1,000 20%	RURAL: Over $1,000 and Non-Homestead 33⅓%	ALL OTHER: Homestead Up to $4,000 25%	ALL OTHER: Over $4,000 and Non-Homestead 40%	MACHINERY Permanently Attached to Real Estate 33⅓%	TOTAL ASSESSED VALUE	Total Assessed Value as Equalized by the Board of Review	FINAL EQUALIZED VALUE
								Acres						Dollars	Dollars	Dollars	Dollars	Dollars	Dollars	Dollars	Dollars	Dollars	Dollars	Dollars	Dollars
	State of Minnesota		1	NE¼ of NE¼	33	137	26			6-1															
	State of Minnesota		2	NW¼ of NE¼																					
	State of Minnesota		3	SW¼ of NE¼																					
	State of Minnesota		4	SE¼ of NE¼ Lot 8 235'																					
	L. D. Williams		5	E 235' of SE¼ of NE¼				8				710	1	L	33			33	11					11	
	State of Minnesota		6	NE¼ of NW¼																					
	State of Minnesota		7	NW¼ of NW¼																					
	State of Minnesota		8	SW¼ of NW¼																					
	State of Minnesota		9	SE¼ of NW¼																					
			10																						
	State of Minnesota		11	NE¼ of SW¼																					
	State of Minnesota		12	NW¼ of SW¼																					
			13	SW¼ of SW¼																					
	Mac MacKenneth & Longwell		14	SE¼ of SW¼ Lot 21				4.19				710	1	T	201			201	67					67	
	L. D. Williams		15	E 560' of NE¼ of SE¼				80				"	"	L	81			81	27					27	
	State of Minnesota		16	W 760' of NE¼ of SE¼																					
	State of Minnesota		17	NW¼ of SE¼																					
	Mac MacKenneth & Longwell		18	Lot 1 Blk 1 SW¼ of SE¼ Sym: 206' x 241' x 701' 246' x 506' x 241' x 251' of Lot 1 SE¼ of SE¼				34.40				710	710	C	251	1200		1451	617					617	
	State of Minnesota		19																						
			20																						
								111.61							666	1200		1866	702					702	

	SOLD FOR TAXES	VALUATIONS BY SCHOOL DISTRICTS AS EQUALIZED BY DEPARTMENT OF TAXATION: District No. ..... Rate ..... Mills	District No. C-1 Rate 161 Mills	District No. ..... Rate ..... Mills	District No. C-1 Rate 161 Mills	District No. ..... Rate ..... Mills	District No. ..... Rate ..... Mills	Dollars	Dollars	Dollars	Dollars	Dollars	Dollars	Tax including State Homestead $ cts.	State Tax on Non-Homestead 5.22 Mills $ cts.	SPECIAL TAXES $ cts.	TOTAL TAXES $ cts.		PAID	WHEN PAID Month Day Year	Number of Receipt	March Settlement 1955 $ cts.	June Settlement 1955 $ cts.	Penalty $ cts.	November Settlement 1955 $ cts.	Penalty $ cts.	Collections to First Monday in January 1956 $ cts.	Penalty $ cts.	Delinquent as First Monday in January 1956 $ cts.	Total Delinquent Tax and Penalty $ cts.	REMARKS
1																		1														
2																		2														
3																		3														
4																		4														
5			11									2.12	06		2.18			5	PAID IN FULL	MAY 31 1955	7476		2.18									
6																		6														
7																		7														
8																		8														
9																		9														
10																		10														
11																		11														
12																		12														
13																		13														
14	SOLD FOR TAXES		67									12.88	34		13.22			14	PAID IN FULL	JUL 7 1955	9535				13.22	2.6						
15			27									5.18	14		5.32			15	PAID IN FULL	MAY 31 1955	7476		5.32									
16																		16														
17																		17														
18				617								134.02	3.22		137.24			18	PAID IN FULL	MAY 31 1955	7054		137.24									
19																		19														
20																		20														
			105	617	700	710		134.02					3.76		157.96								144.74		13.22							
								20.18																								
								154.20																								

The Narrows
Andrew's Pier & Lake Hubbard Lodge
Finnegan's Resort
Roosevelt Park
Roosevelt Park

Form SCD (541) 30M-12-54 Northern Minnesota

Assessment Roll and Tax List of Real Property in the Town of Brooksdale

*Indicate Type of Property: R-Residential, C-Commercial, I-Industrial, U-Utility, F-Farm

Cass County, Minnesota, for Taxes for the Year 1954.

In Whose Name Assessed	To Whom Transferred	Description of Property: Subdivision	Sec. or Lot	Town or Block	Rng.	Number of Acres of Land	No. School District	Indicate Homestead Tax w Na	Indicate Homestead Tax w Na	Indicate Type of Property	True and Full Valuations: Land Exclusive of Structures and Improvements (Dollars)	Buildings and Other Structures (Dollars)	Machinery Permanently Attached to Real Estate (Dollars)	Total True and Full Value (Dollars)	Assessed Valuations: Rural: Homestead Up to $1,000 20% (Dollars)	Rural: Over $1,000 and Non-Homestead 33⅓% (Dollars)	All Other: Homestead Up to $1,000 25% (Dollars)	All Other: Over $1,000 and Non-Homestead 40% (Dollars)	All Other: Machinery Permanently Attached to Real Estate 33⅓% (Dollars)	Total Assessed Value	Total Assessed Value as Equalized by the Board of Review (Dollars)	Final Equalized Value (Dollars)	Remarks
Edward & Lillian Wilkoske		1 Bocs of Lot 1	34	139	26	7.46	C																
Margaret L. Green		1						710		L	159	126		285		95				95			
Edward & Ella Groth		2 S 800' of Lot 3				29		710		L	200	585	cabins	1435	170	195				365			
		3 SW¼ of NE¼										650											
		4 SE¼ of NE¼																					
Conrad A. Busch		5 .45 acre of Lot 3				.45																	
Clement D. Williams & Donald L. Anderson		6 NE¼ of NW¼ (platted & in the village)				3.50		710		L	201			201		67				67			
State of Minnesota		7 NW¼ of NW¼ less 2.25																					
Clement D. Williams & Donald L. Anderson		8 Lots 2 SW¼ of NW¼ less 100' x 200'				5.91		710		L	240			240		80				80			
L. D. Williams		9 S 75' of SE¼ of NW¼ of Lot 4				2		"		L	33			33		11				11			
James Green		10 100' x 200' of Lot 4 on lake				.46		"		L	39			39		13				13			
		11 NE¼ of SW¼																					
		12 NW¼ of SW¼																					
Roy H. & Marjorie M. Johnson		13 E½ of SW¼ of SW¼ Lot 2						710		L	61	350		411		137				137			
Clement D. Hoag		14 W acre of SE¼ of SW¼ Lot 4				2		410	710	R	60	100		160	32					32			
Ole H. & Bertha Johnson		15 N 165' of Lot 4				1.95		"	410	R	200	400		600	120					120			
John A. & Rose M. Fisher		16 NE¼ of SE¼ N 165'				.87		710		L	100	149		249		83				83			
Herman W. & Ella A. Lungwitz		17 N 100' of S 400' of Lot 6						"		L	45			45		15				15			
Maurice H. Green & Eva Mae Green		18 Lot 6 less 200' x 100' less N 100' of S 400' NW¼ of SE¼				3.45		710		L	250	325		675		225				225			
Donald L. Rudstad		19 SE¼ of SE¼ Lot 5				31.17		"		L	129			129		53				53			
Clement D. Hoag		20 20 acs of Lot 4				20		410	710	C	200	475	cabins	999	135	108				243			
						152.63					2047	3466		5513	457	1076				1533			

Sold for Taxes	Validations by School Districts as Equalized by Department of Taxation: District No. ..... Rate ..... Mills	District No. 1 Rate 5.1 Mills	District No. ..... Rate ..... Mills	District No. 1 Rate 5.1 Mills	District No. ..... Rate ..... Mills	District No. ..... Rate ..... Mills	Tax Including State Homestead (Dollars)	Tax Including State Homestead ($ cts.)	State Tax on Non-Homestead 5.25 Mills ($ cts.)	Special Taxes ($ cts.)	Total Taxes ($ cts.)		Paid	When Paid (Month Day Year)	Number of Receipt	March Settlement 1955 ($ cts.)	June Settlement 1955 ($ cts.)	Penalty ($ cts.)	November Settlement 1955 ($ cts.)	Penalty ($ cts.)	Collections to First Monday in January 1956 ($ cts.)	Penalty ($ cts.)	Delinquent on First Monday in January 1956 ($ cts.)	Total Delinquent Tax and Penalty ($ cts.)	Remarks
1 SOLD FOR TAXES		45					18.26		60		18.76	1													
2				A 170								2	1st Half Paid	MAY 3 1 1955	7062		2405		4075						
				145			79.28		1.07		80.35		2nd Half Paid	SEP 2 8 1955	5631										
3												3													
4												4													
5												5													
6		67					12.88		34		13.22	6	PAID IN FULL	MAY 3 1 1955			1322								
7												7													
8		80					15.38		42		15.80	8	PAID IN FULL	MAY 3 1 1955	7476		1580								
9		11					2.12		06		2.18	9	PAID IN FULL	MAY 3 1 1955			218								
10		13					2.50		06		2.56	10	PAID IN FULL	MAY 3 1 1955			256								
11												11													
12												12													
13		137					26.34		72		27.06	13	PAID IN FULL	MAY 3 1 1955	7060		2706								
													2nd Half Paid	SEP 1 3 1955	5547										
14				N 32			6.96				6.96	14	1st Half Paid	MAY 3 1 1955	7065		348		348						
15	A 120						23.06				23.06	15	PAID IN FULL	MAY 3 1 1955	5372		2306								
16		83					15.96		44		16.40	16	PAID IN FULL	MAY 3 1 1955	2063		1640								
17		15					2.88		08		2.96	17	PAID IN FULL	MAY 3 1 1955	7061		296								
													2nd Half Paid	OCT 6 1955	5503										
18		225					43.24		1.18		44.42	18	1st Half Paid	APR 2 9 1955	5503		2221		2221						
19		53					10.18		28		10.46	19	PAID IN FULL	JAN 2 9 1955	89	1046									
			A 135										2nd Half Paid	SEP 1 3 1955	5549										
20			108				52.78		56		53.34	20	1st Half Paid	MAY 3 1 1955	7063		-2667		2667						
	A 120		A 53	471	TM		139.02																		
	279		53	1046			124.80		5.46																
	279		53	1046			311.82				317.48					1046	19575		9251				1876		

The Narrows
Auditor's Plat of Lake Bosworth Outlots
Highland Prosper
Bosworth Heights
Bosworth Heights

Assessment Roll and Tax List of Real Property in the Town of Brookside

Form SCED (54) [illegible]

*Indicate Type of Property: R - Residential, C - Commercial, I - Industrial, U - Utility, F - Farm

Cass County, Minnesota, for Taxes for the Year 1954.

Number	In Whose Name Assessed	To Whom Transferred	Description of Property: Subdivision	Sec. or Lot	Town or Block	Rge.	Number of Acres of Land: Acres	Mills	No. School District	Indicate Homestead Tax w Ha	Indicate Agricultural Land Tax w Ra	* Indicate Type of Property	True and Full Valuations: Land Exclusive of Structures and Improvements (Dollars)	Buildings and Other Structures (Dollars)	Machinery Permanently Attached to Real Estate (Dollars)	Total True and Full Value (Dollars)	Assessed Valuations: Rural: Homestead Up to $1,000 20% (Dollars)	Rural: Over $1,000 and Non-Homestead 33⅓% (Dollars)	All Other: Homestead Up to $1,000 25% (Dollars)	All Other: Over $1,000 and Non-Homestead 40% (Dollars)	Machinery Permanently Attached to Real Estate 33⅓% (Dollars)	Total Assessed Value (Dollars)	Total (Amount) Value as Equalized by the Board of Review (Dollars)	Final Equalized Value (Dollars)
1	A. Emmett & Lulu L. Anderson		E 61' of N½ of NE¼ Lot 3	35	139	26	3																	
2	Gerald D. & Carol Berry		W 100' of E 261' of Lot 3																					
3	Wayne M. & Marguerite N. Berry		W 250.16' of E 511.16' of Lot 3				5																	
4	Emmett L. & Marian L. Berry		W 100' of E 661.16' of Lot 3																					
5	Sidney H. & Ethel D. Berry		W 50' of E 561.16' of Lot 3																					
6			NE¼ of NW¼																					
7			NW¼ of NW¼																					
8			SW¼ of NW¼																					
9			SE¼ of NW¼																					
10																								
11			NE¼ of SW¼																					
12	Clarence Lohse		Beg. at the N.W. cor. of Lot 3 thence W. thence on a line N. 1100.00' to E. 237.47', S. 613.12', S. 77', S. 35' to bank, back to beg.				15																	
13			SW¼ of SW¼																					
14			SE¼ of SW¼																					
15																								
16			NE¼ of SE¼																					
17			NW¼ of SE¼																					
18			SW¼ of SE¼																					
19			SE¼ of SE¼																					
20																								

Number	Sold for Taxes	Validations by School Districts as Equalized by Department of Taxation: District No. Rate ... Mills (Dollars)	District No. Rate ... Mills (Dollars)	District No. Rate ... Mills (Dollars)	District No. Rate ... Mills (Dollars)	District No. Rate ... Mills (Dollars)	District No. Rate ... Mills (Dollars)	Tax Including State Homestead ... Mills ($ cts.)	State Tax on Non-Homestead ... Mills ($ cts.)	Special Taxes ($ cts.)	Total Taxes ($ cts.)	Paid	When Paid: Month Day Year	Number of Receipt	March Settlement 1955 ($ cts.)	June Settlement 1955 ($ cts.)	Penalty ($ cts.)	November Settlement 1955 ($ cts.)	Penalty ($ cts.)	Collections to First Monday in January 1956 ($ cts.)	Penalty ($ cts.)	Delinquent on First Monday in January 1956 ($ cts.)	Total Delinquent Tax and Penalty ($ cts.)	Remarks
1																								
2																								
3																								
4																								
5																								
6																								
7																								
8																								
9																								
10																								
11																								
12																								
13																								
14																								
15																								
16																								
17																								
18																								
19																								
20																								

The Burrows
Auditor's Plat of Lake Rosemary Terrace
Thousand Acres
Rosemary Terrace
Rosemary Heights
Boy Scouts Addition
Joyce Addition

Assessment Roll and Tax List of Real Property in the … of Crooked Lake

Cass County, Minnesota, for Taxes for the Year 1954.

Property: R-Residential, C-Commercial, I-Industrial, U-Utility, F-Farm

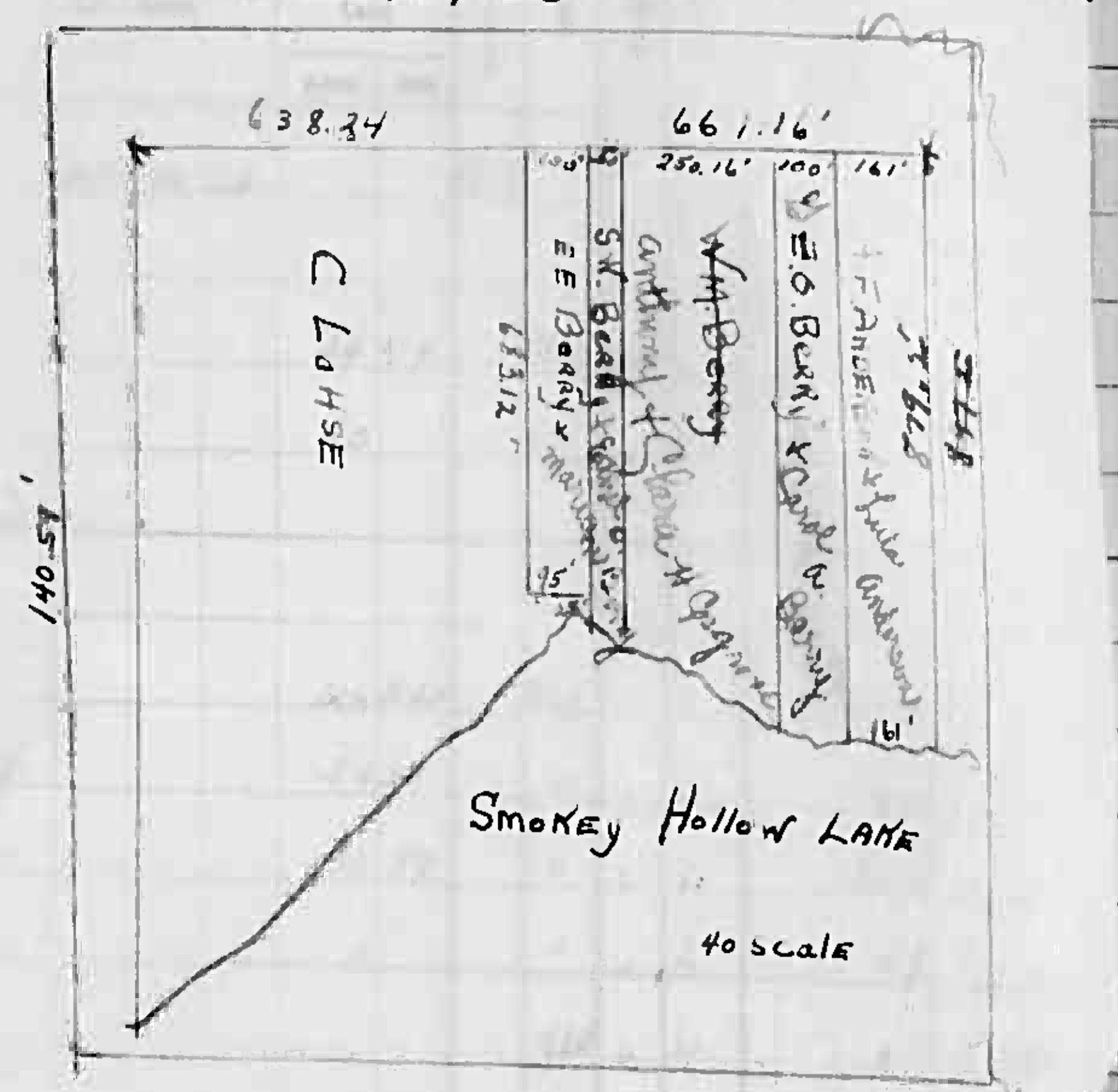

Line	In whose name assessed	Subdivision / Description	Acres	Homestead		Class	Land	Buildings	Total true and full value	Rural Homestead (20%)	Rural Over $4,000 and Non-Homestead (33⅓%)	Total assessed value	Sold for taxes	District valuation	Tax including State	State tax on Non-Homestead	Total taxes	Paid / When paid	Receipt	June Settlement 1955	November Settlement 1955	Delinquent on First Monday in January 1956	Total Delinquent Tax and Penalty
1		NE¼ of NE¼																					
2		NW¼ of NE¼																					
3	Norbert J. Koppy	SW¼ of NE¼ Lo[t]							147		49	49		49	942	26	968	PAID IN FULL MAY 31 1955	8067	968			
4	Wm. D. Stiles	SE¼ of NE¼							180		60	60	SOLD FOR TAXES	60	1154	32	1186	1st Half Paid MAY 31 1955; 2nd Half Paid OCT 31 1955	8068; 15204	593	593		
5	Anthony & Clara H. Cosgrove	W.75' of E. 511.16' of																					
6		NE¼ of NW¼																					
7	Margaret P. Green	NW¼ of NW¼ Lo[t]							210		70	70		70	1346	36	1382	1st Half Paid MAY 31 1955	8066	1284		691	760
8		SW¼ of NW¼ Lo[t]							180		60	60		60	1154	32	1186	1st Half Paid MAY 31 1955				593	652
9	Wm. D & Pearl L. Stiles	SE¼ of NW¼ Lo[t]							270		90	90		90	1730	46	1776	1st Half Paid MAY 31 1955; 2nd Half Paid OCT 31 1955	8068; 15204	888	888		
10	A. Frank & Lulu I. Anderson	E.161' of Lot 3							543		181	181	SOLD FOR TAXES	181	3480	94	3574					3574	
11	Gerald A & Carol A Berry (~~Anthony & Clara H Cosgrove~~)	W 100' of E 261' of Lot 3 / NE¼ of SW¼							260	52		52		H 52	1000		1000					1000	1100
12	Wayne M. & Margaret D. Berry	W. ~~…~~ 175.16' of E ~~…~~ 436.16' of Lot 3 / NW¼ of SW¼							372		124	124		124	2384	64	2448	1st Half Paid MAY 31 1955; 2nd Half Paid OCT 31 1955	8064; 15240	1224	1224		
13	Sidney W & Ethel O Berry	W.50' of E.561.16' of Lot 3 / SW¼ of SW¼		yes	4	L	35	175	210	42		42		H 42	808		808	PAID IN FULL MAY 31 1955	8065	808			
14	Emmett E & Marian Berry	W 100' of E.661.16' of Lot 3 / ~~SE¼ of SW¼~~		"	4	L	50	175	225	45		45		H 45	864		864	PAID IN FULL AUG 1 1955	9963		864		
15	Clarence Lohse	Beg at the S.W. cor of Lot 3 where W. line intersects lake, N. 1405.95' E 638.24' S 683.12' E 75' S 25' to lake Westerly to beginning	15	no	4	L	90		90		30	30	SOLD FOR TAXES	30	576	16	592					592	
16	State of Minnesota	NE¼ of SE¼																					
17	Norbert J. Koppy	NW¼ of SE¼ Lot 7	36.46	no	4	L	159		159		53	53		53	1018	28	1046	PAID IN FULL MAY 31 1955	8067	1046			
18	State of Minnesota	SW¼ of SE¼ Lot 8																					
19	State of Minnesota	SE¼ of SE¼																					
20																							
Total			236.52				1546	1300	2846	139	717	856		H 139	16456	374	16830			6811	3569	6450	

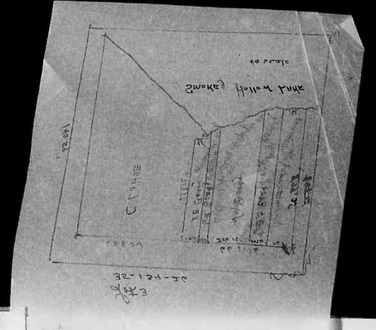
40 Acre
Smoke House Tree
Fresh
Fresh
Fresh

Assessment Roll and Tax List of Real Property in the Town of Crooked Lake, Cass County, Minnesota, for Taxes for the Year 1954.

Form 5CD (14)

* Indicate Type of Property: R - Residential, C - Commercial, I - Industrial, U - Utility, F - Farm

	IN WHOSE NAME ASSESSED	TO WHOM TRANSFERRED	DESCRIPTION OF PROPERTY: SUBDIVISION	Sec. or Lot	Town or Block	Rng	Number of Acres of Land: Acres	100ths	No. S. Scol District	Indicate Homestead Tax or No	Indicate Ag. Land Tax or No	* Indicate Type Property	TRUE AND FULL VALUATIONS: LAND Exclusive of Structures and Improvements (Dollars)	BUILDINGS and Other Structures (Dollars)	MACHINERY Permanently Attached to Real Estate (Dollars)	TOTAL True and Full Value (Dollars)	ASSESSED VALUATIONS: RURAL: Homestead Up to $1,000 20% (Dollars)	ALL OTHER: Over $4,000 and Non-Homestead 33⅓% (Dollars)	Homestead Up to $1,000 25% (Dollars)	Over $4,000 and Non-Homestead 40% (Dollars)	MACHINERY Permanently Attached to Real Estate 33⅓% (Dollars)	TOTAL ASSESSED VALUE (Dollars)	Total Assessed Value as Equalized by the Board of Review (Dollars)	FINAL EQUALIZED VALUE (Dollars)
1			NE ¼ of NE ¼	36	139	26			6-1															
2			NW ¼ of NE ¼																					
3	State of Minnesota		SW ¼ of NE ¼																					
4	State of Minnesota		SE ¼ of NE ¼																					
5																								
6			NE ¼ of NW ¼																					
7			NW ¼ of NW ¼																					
8			SW ¼ of NW ¼																					
9			SE ¼ of NW ¼																					
10																								
11			NE ¼ of SW ¼																					
12			NW ¼ of SW ¼																					
13			SW ¼ of SW ¼																					
14			SE ¼ of SW ¼																					
15																								
16	State of Minnesota		NE ¼ of SE ¼																					
17	State of Minnesota		NW ¼ of SE ¼																					
18	State of Minnesota		SW ¼ of SE ¼																					
19	State of Minnesota		SE ¼ of SE ¼																					
20																								

Total Number Assessments 47

	SOLD FOR TAXES	VALUATIONS BY SCHOOL DISTRICTS AS EQUALIZED BY DEPARTMENT OF TAXATION: District No. ..... Rate ..... Mills (Dollars)	District No. ..... Rate ..... Mills (Dollars)	District No. ..... Rate ..... Mills (Dollars)	District No. ..... Rate ..... Mills (Dollars)	District No. ..... Rate ..... Mills (Dollars)	District No. ..... Rate ..... Mills (Dollars)	Tax including State Homestead ..... Mills ($ cts.)	State Tax on Non-Homestead ..... Mills ($ cts.)	SPECIAL TAXES ($ cts.)	TOTAL TAXES ($ cts.)	PAID	WHEN PAID: Month Day Year	Number of Receipt	March Settlement 1955 ($ cts.)	June Settlement 1955 ($ cts.)	Penalty ($ cts.)	November Settlement 1955 ($ cts.)	Penalty ($ cts.)	Collections to First Monday in January 1956 ($ cts.)	Penalty ($ cts.)	Delinquent to First Monday in January 1956 ($ cts.)	Total Delinquent Tax and Penalty ($ cts.)	REMARKS
1																								
2																								
3																								
4																								
5																								
6																								
7																								
8																								
9																								
10																								
11																								
12																								
13																								
14																								
15																								
16																								
17																								
18																								
19																								
20																								

The Narrows
Auditorium Plat of Lake Washburn Outlots
Highlands Rose Park Public
Town Heights
Roosevelt Park
Iowa Park

Assessment Roll and Tax List of Real Property in the _____ of _____, Cass County, Minnesota, for Taxes for the Year 1954.

Form 5CD (54) [illegible]

*Indicate Type of Property: R-Residential, C-Commercial, I-Industrial, U-Utility, F-Farm

		DESCRIPTION OF PROPERTY								TRUE AND FULL VALUATIONS				ASSESSED VALUATIONS							
														RURAL		ALL OTHER					
IN WHOSE NAME ASSESSED	TO WHOM TRANSFERRED	SUBDIVISION	Sec. or Lot	Town or Block	Rng	Number of Acres of Land: Acres	Number of Acres of Land: Mills	No. School District	Individual Personal Tax No.	Individual Real Estate Tax No.	Kind of Property	LAND Exclusive of Structures and Improvements	BUILDINGS and Other Structures	MACHINERY Permanently Attached to Real Estate	TOTAL True and Full Value	Homestead Up to $1,000 20%	Over $1,000 and Non-Homestead 33⅓%	Homestead Up to $1,000 25%	Over $1,000 and Non-Homestead 40%	MACHINERY Permanently Attached to Real Estate 33⅓%	TOTAL ASSESSED VALUE
												Dollars	Dollars	Dollars	Dollars	Dollars	Dollars	Dollars	Dollars	Dollars	Dollars
		N E ¼ of N E ¼																			
		N W ¼ of N E ¼																			
		S W ¼ of N E ¼																			
		S E ¼ of N E ¼																			
		N E ¼ of N W ¼																			
		N W ¼ of N W ¼																			
		S W ¼ of N W ¼																			
		S E ¼ of N W ¼																			
		N E ¼ of S W ¼																			
		N W ¼ of S W ¼																			
		S W ¼ of S W ¼																			
		S E ¼ of S W ¼																			
		N E ¼ of S E ¼																			
		N W ¼ of S E ¼																			
		S W ¼ of S E ¼																			
		S E ¼ of S E ¼																			

	FINAL EQUALIZED VALUE	SOLD FOR TAXES	VALUATIONS BY SCHOOL DISTRICTS AS EQUALIZED BY DEPARTMENT OF TAXATION: District No. ..... Rate ..... Mills	District No. ..... Rate ..... Mills	District No. ..... Rate ..... Mills	District No. ..... Rate ..... Mills	District No. ..... Rate ..... Mills	District No. ..... Rate ..... Mills	Tax including State Homestead ..... Mills	State Tax on Non-Homestead ..... Mills	SPECIAL TAXES	TOTAL TAXES		PAID	WHEN PAID			Number of Receipt	March Settlement 1955	June Settlement 1955	Penalty	November Settlement 1955	Penalty	Collections to First Monday in January 1956	Penalty	Delinquent on First Monday in January 1956	Total Delinquent Tax and Penalty	REMARKS
	Dollars		Dollars	Dollars	Dollars	Dollars	Dollars	Dollars	$ cts.	$ cts.	$ cts.	$ cts.			Month	Day	Year		$ cts.	$ cts.	$ cts.	$ cts.	$ cts.	$ cts.	$ cts.	$ cts.	$ cts.	
														1														
														2														
														3														
														4														
														5														
														6														
														7														
														8														
														9														
														10														
														11														
														12														
														13														
														14														
														15														
														16														
														17														
														18														
														19														
														20														

The Bancroft Auditor's Plat of Cass County Minnesota Township Plat Book Roosevelt Trails Iowa Nebraska Roosevelt Park

Assessment Roll and Tax List of Real Property in the ..... of ..... ,

Form SCD (54) [illegible]

*Indicate Type of Property: R-Residential, C-Commercial, I-Industrial, U-Utility, F-Farm.

	IN WHOSE NAME ASSESSED	TO WHOM TRANSFERRED	DESCRIPTION OF PROPERTY: SUBDIVISION	Sec. or Lot	Town or Block	Rng	Number of Acres of Land: Acres	Tenths	No. School District	Indicate Homestead Yes or No	Indicate Agricultural Yes or No	*Indicate Type Property	TRUE AND FULL VALUATIONS: LAND Exclusive of Improvements	BUILDINGS and Other Structures	MACHINERY Permanently Attached to Real Estate	TOTAL True and Full Value	ASSESSED VALUATIONS: RURAL: Homestead Up to $1,000 20%	RURAL: Over $1,000 and Non-Homestead 33⅓%	ALL OTHER: Homestead Up to $1,000 25%	ALL OTHER: Over $1,000 and Non-Homestead 40%	ALL OTHER: MACHINERY Permanently Attached to Real Estate 33⅓%	TOTAL ASSESSED VALUE	Total Assessed Value as Equalized by the Board of Review	FINAL EQUALIZED VALUE
													Dollars	Dollars	Dollars	Dollars	Dollars	Dollars	Dollars	Dollars	Dollars	Dollars	Dollars	Dollars
1			NE ¼ of NE ¼																					
2			NW ¼ of NE ¼																					
3			SW ¼ of NE ¼																					
4			SE ¼ of NE ¼																					
5																								
6			NE ¼ of NW ¼																					
7			NW ¼ of NW ¼																					
8			SW ¼ of NW ¼																					
9			SE ¼ of NW ¼																					
10																								
11			NE ¼ of SW ¼																					
12			NW ¼ of SW ¼																					
13			SW ¼ of SW ¼																					
14			SE ¼ of SW ¼																					
15																								
16			NE ¼ of SE ¼																					
17			NW ¼ of SE ¼																					
18			SW ¼ of SE ¼																					
19			SE ¼ of SE ¼																					
20																								

Cass County, Minnesota, for Taxes for the Year 1954.

	SOLD FOR TAXES	VALIDATIONS BY SCHOOL DISTRICTS AS EQUALIZED BY DEPARTMENT OF TAXATION: District No. ..... Rate ..... Mills	District No. ..... Rate ..... Mills	District No. ..... Rate ..... Mills	District No. ..... Rate ..... Mills	District No. ..... Rate ..... Mills	District No. ..... Rate ..... Mills	Tax Including State Homestead ..... Mills	State Tax on Non-Homestead ..... Mills	SPECIAL TAXES	TOTAL TAXES		PAID	WHEN PAID	Number of Receipt	March Settlement 1955	June Settlement 1955	Penalty	November Settlement 1955	Penalty	Collections to First Monday in January 1956	Penalty	Delinquent on First Monday in January 1956	Total Delinquent Tax and Penalty	REMARKS
		Dollars	Dollars	Dollars	Dollars	Dollars	Dollars	¢	cts.	$ cts.	$ cts.			Month Day Year		$ cts.	$ cts.	$ cts.	$ cts.	$ cts.	$ cts.	$ cts.	$ cts.	$ cts.		
1												1														
2												2														
3												3														
4												4														
5												5														
6												6														
7												7														
8												8														
9												9														
10												10														
11												11														
12												12														
13												13														
14												14														
15												15														
16												16														
17												17														
18												18														
19												19														
20												20														

Assessment Roll and Tax List of Real Property in the Town of Crooked Lake

Form 5C (54) (Rev. 6-1-54) (Rev. 6-1-54)

*Indicate Type of Property: R - Residential, C - Commercial, I - Industrial, U - Utility, F - Farm

	IN WHOSE NAME ASSESSED	TO WHOM TRANSFERRED	DESCRIPTION OF PROPERTY: SUBDIVISION (The Narrows)	Sec. or Lot	Town or Block	Rng.	Number of Acres of Land	Acres	No. School District	Indicate Residential Tax Parcel	Indicate Agricultural Tax Parcel	*Indicate Type of Property	TRUE AND FULL VALUATIONS: LAND Estimates of Structures and Improvements (Dollars)	BUILDINGS and Other Structures (Dollars)	MACHINERY Permanently Attached to Real Estate (Dollars)	TOTAL True and Full Value (Dollars)	ASSESSED VALUATIONS: RURAL: Homestead Up to $1,000 20% (Dollars)	RURAL: Over $1,000 and Non-Homestead 33⅓% (Dollars)	ALL OTHER: Homestead Up to $4,000 25% (Dollars)	ALL OTHER: Over $4,000 and Non-Homestead 40% (Dollars)	ALL OTHER: Machinery Permanently Attached to Real Estate 33⅓% (Dollars)	TOTAL ASSESSED VALUE (Dollars)	Total Assessed Value as Equalized by the Board of Review (Dollars)	FINAL EQUALIZED VALUE (Dollars)
1	Teresa Schulte		(Part of Lot 3 Sec 27 Part of Lot 1 Sec 34 T132 R26)	1	1	Sec 27			6-1	720	110	L	99	230		329		103				103		
2	M A Tonty			2	"	"				yes	"	R	80			80	16					16		
3	" "			3	"	"				"	"	R	80	550		630	26					126		
4				4	"	"				"	"	R	20			70	14					14		
5	Peter L & Mary I Swanson			5	"	"				no	"	L	80	124		204		68				68		
6	" " "			6	"	"				"	"	L	75			75		25				25		
7	Lawrence, Peter + Catherine L Braun			7	"	"				"	"	L	76	350		426		142				142		
8	Edgar Rudolph - Myrtle M O.R.			8	"	"				no	"	L		232	outbldg	232								
9	" " " "			9	"	"				yes	"	R	60	65		356	25	77				102		
10	Agnes G. Lewis Mina E. Becker			10	"	"				no	"	R	60	350		410	82					82		
11										yes	"	C	100	420		520								
12	Ernest L + Lena L. Mentz			12	"	"				yes	"	R	50	500		1020	120	140				260		
13	" " "			2	"	"				"	"	R	50	150		200	40					40		
14	" " "			3	"	"				"	"	R	50			50	10					10		
15	Charles E + Eleanor Fairbanks			4	"	"				"	"	R	50			50	10					10		
16	" " "			5	"	"				"	"	R	50	150		200	40					40		
17	Oscar + Oleana Ovi Swanson			6	"	"				"	"	R	50			50	10					10		
18	—	Lutheran Church		7	"	"				no	"	L	51			51		17				17		
19	Fred H + Clarence L Neuman			8	"	"				"	"	L	50	100		150		50				50		
20	" " "		64 of	9	"	"				yes	"	R	50	90		140	10	30				40		
										no	"	R	60	800		1061	52	267				319		
										yes	"	R	1011	4011		5022	805	910				1715		

Cass County, Minnesota, for Taxes for the Year 1954.

	SOLD FOR TAXES	VALUATIONS BY SCHOOL DISTRICTS AS EQUALIZED BY DEPARTMENT OF TAXATION: District No. ..... Rate ..... Mills	District No. ..... Rate ..... Mills	District No. ..... Rate ..... Mills	District No. ..... Rate ..... Mills	District No. ..... Rate ..... Mills	District No. ..... Rate ..... Mills	Tax including State Homestead ..... Mills	State Tax on Non-Homestead 5.27 Mills	SPECIAL TAXES	TOTAL TAXES		PAID	WHEN PAID (Month Day Year)	Number of Receipt	March Settlement 1955	June Settlement 1955	Penalty	November Settlement 1955	Penalty	Collections to First Monday in January 1956	Penalty	Delinquent on First Monday in January 1956	Penalty	Total Delinquent Tax and Penalty	REMARKS
1				103				2238	54		2292	1	PAID IN FULL	MAY 31 1955	8169		1292									
2			H	16				348			348	2	PAID IN FULL	MAY 31 1955												
3			H	126				2736			2736	3	PAID IN FULL	MAY 31 1955	8176		1336									
4			H	14				304			304	4	PAID IN FULL	MAY 31 1955												
5				68				1478	36		1514	5	PAID IN FULL	MAY 31 1955	8174		1514									
6				25				544	14		558	6	PAID IN FULL	MAY 31 1955			558									
7				142				3084	74		3158	7	PAID IN FULL	MAY 31 1955	8171		3158									
8			H	25				2216	40		2256	8	1st Half Paid 2nd Half Paid	MAY 20 1955 OCT 31 1955	8243		2256		2019							
9				77									1st Half Paid 2nd Half Paid	MAY 31 1955 OCT 31 1955	15213											
10			H	82				1782			1782	9	Rinatt	OCT 31 1955	15459											
			H	120									PAID IN FULL	OCT 31 1955	15211											
				140				5648	74		5722	10							5722	200						
11												11														
12	SOLD FOR TAXES		H	40				868			868	12	PAID IN FULL	JUL 1 1955												
13	SOLD FOR TAXES		H	10				218			218	13	PAID IN FULL	JUL 1 1955	646				1304	26						
14	SOLD FOR TAXES		H	10				218			218	14	PAID IN FULL	JUL 11 1955												
15			H	40				868			868	15	PAID IN FULL	MAY 31 1955	8172		1086									
16			H	10				218			218	16	PAID IN FULL	MAY 31 1955												
17				17				370	08		378	17	PAID IN FULL	MAY 31 1955			1498									
18				50				1086	26		1112	18	PAID IN FULL	MAY 31 1955	8173											
19			H	10									2nd Half Paid	OCT 20 1955												
				30				868	16		884	19	1st Half Paid	APR 20 1955	14201											
20			H	32									2nd Half Paid	OCT 13 1955	14958											
				267				6928	140		7068	20	1st Half Paid	APR 20 1955												
			H	565																						
				9																						
				144																						
								32020	458		32502						17481		13021							

Roosevelt Soo
Auditors Plat of Lake Washburn Outlots
Highland Park
Roosevelt's Park
Wenn Heights
Roosevelt Park
Iowan Heights

Assessment Roll and Tax List of Real Property in the Town of Crooked Lake

Form AC (54) (Sub-Sec 6 Section 290.01)

*Indicate Type of Property: R-Residential, C-Commercial, I-Industrial, U-Utility, F-Farm

	In Whose Name Assessed	To Whom Transferred	Description of Property: Subdivision	Sec. or Lot	Town or Block	Rng.	Number of Acres of Land (Acres / 100ths)	No. School District	Indicate Homestead Tax or No	Indicate Non-Homestead Tax or No	* Indicate Type of Property	True and Full Valuations: Land Exclusive of Structures and Improvements (Dollars)	Buildings and Other Structures (Dollars)	Machinery Permanently Attached to Real Estate (Dollars)	Total True and Full Value (Dollars)	Assessed Valuations: Rural: Homestead Up to $4,000 20% (Dollars)	Rural: Non-Homestead Over $4,000 33⅓% (Dollars)	All Other: Homestead Up to $4,000 25% (Dollars)	All Other: Non-Homestead Over $4,000 40% (Dollars)	Machinery Permanently Attached to Real Estate 33⅓% (Dollars)	Total Assessed Value (Dollars)	Total Assessed Value as Equalized by the Board of Review (Dollars)	Final Equalized Value (Dollars)
1	Jennie A. Bartels		The Narrows	N½ of	9	21	40 by	6-1	40	40	R	30	100		130	26					26		
2	Board of Education Indep. Sch.			E½ of	10	"	"																
3																							
4																							
5																							
6	Martin & Martha Konning				1	3			NH	"	L	75	540		615		205				205		
7	Lowell Busch Peterson	to Edward Pommerening	2.35 of N 200' of N 200' of	2			Less S 30' W 235' N 200'		"		C	150	702		852		284				284		
8	Lowell Busch Peterson		N½ of Lot	3	2		Less E 100' & Less Hwy		"		C	51			51		17				17		
9	Edward M. & Sophie B. Spear		E 100' of S½ of Lot	3					"		L	30			30		10				10		
10	Arthur C. Johnson		S½ of	3					NH	"	R	100			100	20					20		
11																							
12																							
13																							
14																							
15																							
16																							
17																							
18																							
19																							
20																							
												456	1342		1798	46	616				662		

	Sold for Taxes	Valuations by School Districts as Equalized by Department of Taxation: District No. ..... Rate ..... Mills (Dollars)	District No. ..... Rate ..... Mills (Dollars)	District No. ..... Rate ..... Mills (Dollars)	District No. 1-1 Rate 21.6 Mills (Dollars)	District No. ..... Rate ..... Mills (Dollars)	District No. ..... Rate ..... Mills (Dollars)	Tax Including State Homestead ..... Mills ($ cts.)	State Tax on Non-Homestead 5.4 Mills ($ cts.)	Special Taxes ($ cts.)	Total Taxes ($ cts.)	Paid: When Paid (Month Day Year)	Number of Receipt	March Settlement 1955 ($ cts.)	June Settlement 1955 ($ cts.)	Penalty ($ cts.)	November Settlement 1955 ($ cts.)	Penalty ($ cts.)	Collections to Five Monday in January 1956 ($ cts.)	Penalty ($ cts.)	Delinquent on Five Monday in January 1956 ($ cts.)	Total Delinquent Tax and Penalty ($ cts.)	Remarks
1				4	26			564			564	PAID IN FULL OCT 31 1955	15208				564	20					
2																							
3																							
4																							
5																							
6					205			4452	108		4560	PAID IN FULL MAY 31 1955	8179		4560								
7					284			6168	148		6316	PAID IN FULL APR 7 1955	5713		6316								
8					17			370	08		378	PAID IN FULL APR 7 1955			378								
9					10			218	06		224	PAID IN FULL MAR 28 1955	4704		224								
10				4	20			434			434	1st Half Paid MAY 31 1955 2nd Half Paid OCT 31 1955	8175 15208		217 217								
11																							
12																							
13																							
14																							
15																							
16																							
17																							
18																							
19																							
20																							
				4 46 5 16 56				12206	270		12476				11695		781						

Assessment Roll and Tax List of Real Property in the Town of Crooked Lake, Cass County, Minnesota, for Taxes for the Year 1954.

*Indicate Type of Property: R-Residential, C-Commercial, I-Industrial, U-Utility, F-Farm

Auditor's Plat of Lake Washburn Outlots

(Lot 7 - Sec 16-139-26)

Line	In whose name assessed	To whom transferred	Subdivision	Sec. or Lot	Town or Block	Rng	Acres	No. School District	Homestead Yes or No	Agricultural Yes or No	Type of Property	Land (Dollars)	Buildings and Other Structures (Dollars)	Machinery (Dollars)	Total True and Full Value (Dollars)	Rural Homestead Up to $4,000 20%	Rural Over $4,000 and Non-Homestead 33⅓%	All Other Homestead Up to $4,000 25%	All Other Over $4,000 and Non-Homestead 40%	Machinery 33⅓%	Total Assessed Value	Value as Equalized by the Board of Review	Final Equalized Value
1	Arthur L & Alice L Hildreth, Loren T & Goldie Hildreth & Lawrence & Lola Lein; (an undiv 1/3 int to each)		N 133' & E 56' of N 289' of Outlot	B			1	C-1	no	no	L	100	650		750		250				250		
2	Loren T & Goldie Hildreth		E 50' of N 183' of "	B					"	"	L	51	300		351		117				117		
3	Laurence & Lola Lein		E 50' of N 233' of "	B					"	"	C	51	1200		1251		417				417		
4	Theodore H & Melba L Lawrence		E 481' of Outlot	B.					"	"	L	102	1200		1302		434				434		
5	Alfred H Barker		Outlot	C less part sold					no	"	L	50	250		300		100				100		
6	Marion & Manilla Coppock		25' Lot in S.E. corner "	C.					"	"	R	31	200		231		77				77		
7	O. J. Du Bois		25' " in N.E. " "	C.					"	"	L	31	185		216		72				72		
8	~~Martin~~ Irene F Alexson		Outlot	D less N 60'			8 62		no / yes	"	C	250	750 / 535 cabins		1535	157	250				407		
9	~~Marion & Manilla Coppock~~		N 60' of Outlot	D			68		no	"	L	42			42		14				14		
10	~~William A & Ella L Hansen~~		Outlot	E			1 60		"	"	C	100	734		834		278				278		
11	~~" " "~~		Outlot	F			9 80		yes	"	R	60			60	12					12		
12	~~" " "~~		Outlot	G			9 90		"	"	R	60			60	12					12		
13	~~" " "~~		Outlot	H			9 30		"	"	R	60			60	12					12		
14																							
15																							
16																							
17																							
18																							
19																							
20																							
							40 40					988	6004		1992	190	2009				2202		

Line	Sold for Taxes	District No. Rate Mills	District No. Rate Mills	District No. Rate Mills	District No. C-1 Rate 217.21 Mills	District No. Rate Mills	District No. Rate Mills	Tax Including State Homestead	State Tax on Non-Homestead 5.22 Mills	Special Taxes	Total Taxes	Line	Paid	When Paid (Month Day Year)	Number of Receipt	March Settlement 1955	June Settlement 1955	Penalty	November Settlement 1955	Penalty	Collections to First Monday in January 1956	Penalty	Delinquent on First Monday in January 1956	Total Delinquent Tax and Penalty	Remarks
1					250			54 30	1 30		55 60	1	PAID IN FULL / 2nd Half Paid	MAY 16 1955 / MAY 31 1955	5414 / 7474		-27 80 / -27 80								
2					117			25 42	62		26 04	2	PAID IN FULL	MAY 31 1955	7475		-26 04								
3		Abate #65.01			150 / ~~417~~			32 58 / ~~90 58~~	78 60 / ~~2 18~~		33 36 / ~~92 76~~	3	Part Paid / Balance Paid	MAY 16 1955 / AUG 25 1955	5415 / 12947		+25 00		8 36						Pen. on 1st half + 59.40 Abated
4		Abate #65.00			167 / ~~434~~			36 28 / ~~94 26~~	86 80 / ~~2 26~~		37 14 / ~~96 52~~	4	Part Paid / Balance Paid	MAY 16 1955 / JUL 20 1955	5413 / 9589		-35 00		2 14						Pen. on 1st half + 59.38 "
5					100			21 72	52		22 24	5	PAID IN FULL	MAR 26 1955	4792		-22 24								
6					77			16 72	40		17 12	6											17 12	18 83	
7					72			15 64	38		16 02	7	PAID IN FULL	MAY 31 1955	8077		-16 02								
8				H	157 / 250			88 40	65 / 1 30		89 70	8	Part Paid / Balance Paid	MAY 31 1955 / NOV 18 1955											
9					14			3 04	04 / 08		3 12	9	Part Paid / Balance Paid / Penalty	MAY 31 1955 / NOV 18 1955											
10					278			60 38	73 / 1 46		61 84	10	Part Paid / Balance Paid / Penalty	MAY 31 1955 / NOV 18 1955	8078		-79 67				82 79	6 62			
11				H	12			2 60			2 60	11	Part Paid / Balance Paid / Penalty	MAY 31 1955 / NOV 18 1955	16005 / 16032										
12				H	12			2 60			2 60	12	Part Paid / Balance Paid / Penalty	MAY 31 1955 / NOV 18 1955											
13				H	12			2 60			2 60	13	Balance Paid	NOV 18 1955											
14												14													
15												15													
16												16													
17												17													
18												18													
19												19													
20												20													
					H 193 / 2009 / 2202			478 26	10 50		488 76						259 57		10 50		82 79		17 12		118 78 Abate

The Narrows
Auditor's Plat of Lake Washburn Outlots
Roosevelt Soo
Tingdale Bros. Lake Roosevelt Shores
Brown's Washburn Lake
Tingdale Bros Roosevelt Trails
Wana Heights
Joyce Heights Roosevelt Lake

Assessment Roll and Tax List of Real Property in the Crooked Lake of Cass County, Minnesota, for Taxes for the Year 1954.

Form SC 541 — Indexed by State Printing Division

*Indicate Type of Property: R - Residential, C - Commercial, I - Industrial, U - Utility, F - Farm

Kingdale Bros. Roosevelt Trails — Add to Plat of Lake Shore Outlots — The Narrows

In Whose Name Assessed	To Whose Transferred	Description of Property (Subdivision: Kingdale Bros. Roosevelt Trails)	Sec. or Lot	Town or Block	Reg	Number of Acres of Land (Acres / Mills)	No. School District	Indicate Homestead Tax or No	Indicate Agricultural Tax or No	* Indicate Type of Property	True and Full Valuations: Land Exclusive of Structures and Improvements (Dollars)	Buildings and Other Structures (Dollars)	Machinery Permanently Attached to Real Estate (Dollars)	Total True and Full Value (Dollars)	Assessed Valuations: Rural — Homestead Up to $1,000 20% (Dollars)	Rural — Over $1,000 and Non-Homestead 33⅓% (Dollars)	All Other — Homestead Up to $1,000 25% (Dollars)	All Other — Over $1,000 and Non-Homestead 40% (Dollars)	All Other — Machinery Permanently Attached to Real Estate 33⅓% (Dollars)	Total Assessed Value (Dollars)	Total Assessed Value as Equalized by the Board of Review (Dollars)	Final Equalized Value (Dollars)
		(Lots 2-3-4-7-8 N 24½ of S 64½ Lot 25 & Lot 6, Sec. 35-139-26) (Block 1, Lots 1-38 Block 2 & 3 in Gullaly Tap)																				
1																						
Andrew Simus			39	2			6-1	no	no	5	36			36		12				12		
Lake Shore Improvement Co.			40					"	"	1	36			36		12				12		
" " "			41					"	"	8	36			36		12				12		
Jerome M & Pearl S. Ives			42					"	"	1	36			36		12				12		
Jerome Ives			43					"	"	R	36	375		411		137				137		
Jerome M & Pearl S. Ives			44					"	"	1	36			36		12				12		
Florence Cunningham & Minnie R. Olson			45					"	"	R	36	99		135		45				45		
9								"	"													
10																						
Severin & Eleanor Chmielewski			1	4				no	"	L	30			30		10				10		
" " "			2					"	"	L	30	180		210		70				70		
George H. Lowry			3					"	"	L	30			30		10				10		
" "			4					"	"	L	30			30		10				10		
" "			5					"	"	L	30			30		10				10		
" "			6					"	"	L	30			30		10				10		
Harvey C. & Louise Thaemert			7					"	"	L	35	250		255		95				95		
" " "			8					"	"	L	30			30		10				10		
Stephen C. & Mabel L. La Grange			9					"	"	L	30			30		10				10		
State of Minnesota			10																			
											387	904		1291		479				479		

Sold for Taxes	Validations by School Districts as Equalized by Department of Taxation: District No. ..... Rate ..... Mills (Dollars)	District No. ..... Rate ..... Mills (Dollars)	District No. ..... Rate ..... Mills (Dollars)	District No. ..... Rate ..... Mills (Dollars)	District No. ..... Rate ..... Mills (Dollars)	District No. ..... Rate ..... Mills (Dollars)	Tax including State Homestead ..... Mills ($ cts.)	State Tax on Non-Homestead 5.4 Mills ($ cts.)	Special Taxes ($ cts.)	Total Taxes ($ cts.)	Paid	When Paid (Month Day Year)	Number of Receipt	March Settlement 1955 ($ cts.)	June Settlement 1955 ($ cts.)	Penalty ($ cts.)	November Settlement 1955 ($ cts.)	Penalty ($ cts.)	Collections to First Monday in January 1956 ($ cts.)	Penalty ($ cts.)	Delinquent on First Monday in January 1956 ($ cts.)	Total Delinquent Tax and Penalty ($ cts.)	Remarks
1											1												
2		12					230	06		236	2 PAID IN FULL	JAN 24 1955	1173	236									
3 SOLD FOR TAXES		12					230	06		236	3										236		
4 SOLD FOR TAXES		12					230	06		236	4										236		
5		12					230	06		236	5 PAID IN FULL	MAY 31 1955			236								
6		137					2634	72		2706	6 PAID IN FULL	MAY 31 1955	1173		2706								
7		12					230	06		236	7 PAID IN FULL	MAY 31 1955			236								
8		45					864	24		888	8 PAID IN FULL	MAY 31 1955	1173		888								
9											9												
10											10												
11		10					192	06		198	11 PAID IN FULL	MAY 31 1955			198								
12		90					1346	36		1382	12 PAID IN FULL	MAY 31 1955	1157		1382								
13		10					192	06		198	13 PAID IN FULL	AUG 10 1955											
14		10					192	06		198	14 PAID IN FULL	AUG 10 1955	1305				792						
15		10					192	06		198	15 PAID IN FULL	AUG 10 1955											
16		10					192	06		198	16 PAID IN FULL	AUG 10 1955											
17		95					1826	50		1876	17 PAID IN FULL	MAY 31 1955	1183		1876								
18		10					192	06		198	18 PAID IN FULL	MAY 31 1955			198								
19		10					192	06		198	19 PAID IN FULL	MAY 31 1955	1119		198								
20											20												
		479					9164	254		9418				236	7918		792				472		

Roosevelt Park — Kingdale Bros. Lake — Fourth Addition — Iowan Heights — Iowan Heights — Roosevelt Lake — Roosevelt Park

Assessment Roll and Tax List of Real Property in the Town of Crystal Lake, Cass County, Minnesota, for Taxes for the Year 1954.

*Indicate Type of Property: R - Residential, C - Commercial, I - Industrial, U - Utility, F - Farm

Form 5C (34) 46,000-8-54 (10/53) 30M-8-54

	In Whose Name Assessed	To Whom Transferred	Subdivision	Sec. or Lot	Town of Work	Rng.	Number of Acres of Land	Acres	100ths	No. School District	Indicate Type of Tax Levied Tax	Indicate Type of Tax Levied Tax	Land Exclusive of Structures and Improvements	Buildings and Other Structures	Machinery Permanently Attached to Real Estate	Total True and Full Value	Rural: Homestead Up to $1,000 20%	Rural: Over $1,000 and Non-Homestead 33⅓%	All Other: Homestead Up to $1,000 25%	All Other: Over $1,000 and Non-Homestead 40%	All Other: Machinery Permanently Attached to Real Estate 33⅓%	Total Assessed Value	Total Assessed Value on Equalized by the Board of Review	Final Equalized Value
													Dollars	Dollars	Dollars	Dollars	Dollars	Dollars	Dollars	Dollars	Dollars	Dollars	Dollars	Dollars
1	Dorothy & Gordon T. Carlson		Kingdale Road Roosevelt Trails	11	4		6	170			L		30			30		10				10		
	~~Tom Dorothy~~ State of Minnesota																							
2				12				"			L		30			30		10				10		
3	E. A. Ruttger & John Frederick Jenson			13				"			L		30			30		10				10		
4	Oswald Gardeen			14				"			L		30			30		10				10		
5	Arthur L. Moses			15				"			L		30	75		105		35				35		
6	Clarence B. & Cecilia E. Johnson			16				44			L		30	180		210	42					42		
7	" "			17				"			R		30	275		305	61					61		
8	" "			18				"			R		30	85		115	23					23		
9	Esther A. McDill			19				170			L		30			30		10				10		
10	Clarence B. & Cecilia E. Johnson			20				"			L		30			30		10				10		
11	" "			21				"			L		30			30		10				10		
12	Hilda Calla			22				"			L		30	120		150		50				50		
13	Joseph & Cecilia Malek			23				"			L		30	279		309		103				103		
14	" "			24				"			L		30			30		10				10		
15	~~Walter~~ Jerome M. Hennessy	Thomas A. Bernicatenlyson		25				"			L		30			30		10				10		
16	" "	" "		26				170			L		32	100		132		44				44		
17	" "	" "		27				"			L		30			30		10				10		
18	George Vincent Hoover			28				"			L		30			30		10				10		
19	~~Frederick J. Marshall~~ Samuel Mitchell			29				"			L		30			30		10				10		
20	" "			30				"			L		30			30		10				10		
													602	1114		1716	126	662				788		

	Sold for Taxes	Validations by School Districts as Equalized by Department of Taxation: District No. 1 Rate 42 Mills	District No. ... Rate ... Mills	District No. ... Rate ... Mills	District No. ... Rate ... Mills	District No. ... Rate ... Mills	Tax Including State Homestead ... Mills	State Tax on Non-Homestead 5 7/10 Mills	Special Taxes	Total Taxes		Paid	When Paid	Number of Receipt	March Settlement 1955	June Settlement 1955	Penalty	November Settlement 1955	Penalty	Collections to First Monday in January 1956	Penalty	Delinquent on First Monday in January 1956	Total Delinquent Tax and Penalty	Remarks
		Dollars	Dollars	Dollars	Dollars	Dollars	$ cts.	$ cts.	$ cts.	$ cts.			Month Day Year		$ cts.	$ cts.	$ cts.	$ cts.	$ cts.	$ cts.	$ cts.	$ cts.	$ cts.	
1	SOLD FOR TAXES	10					192	06		198	1	PAID IN FULL	AUG 2 1955	4675				198	03					
2	SOLD FOR TAXES	(10) out 1955					192	06		198	2	Forfeited	11-15-55											1.98 Carnell
3		10					192	06		198	3	PAID IN FULL	MAY 3 1 1955	7623		198								
4		10					192	06		198	4	PAID IN FULL	AUG 1 " 1955	7980				198	03					
5		35					672	18		690	5	PAID IN FULL	MAY 3 1 1955	8166		690								
6		N 42					808			808	6	2nd Half Paid 1st Half Paid	OCT 18 1955 MAY 3 1 1955	14134		404		404						
7		N 61					1172			1172	7	2nd Half Paid 1st Half Paid	OCT 18 1955 MAY 3 1 1955	8171		586		586						
8		N 23					442			442	8	2nd Half Paid 1st Half Paid	OCT 18 1955 MAY 3 1 1955			221		221						
9		10					192	06		198	9	PAID IN FULL	APR 1 1 1955	4447		198								
10		10					192	06		198	10	1st Half Paid 2nd Half Paid	MAY 3 1 1955 OCT 18 1955	8171		198		198						
11		10					192	06		198	11	1st Half Paid 2nd Half Paid	MAY 3 1 1955 OCT 18 1955	14134										
12		50					962	26		988	12	PAID IN FULL	MAY 3 1 1955	8161		988								
13	SOLD FOR TAXES	103					1980	54		2034	13											20 34	0 2237	
14	SOLD FOR TAXES	10					192	06		198	14											198	0 218	
15		10					192	06		198	15	PAID IN FULL	MAY 3 1 1955											
16		44					846	22		868	16	PAID IN FULL	MAY 3 1 1955	8114		1264								
17		10					192	06		198	17	PAID IN FULL	MAY 3 1 1955											
18		10					192	06		198	18	PAID IN FULL	MAY 3 1 1955	8140		198								
19		10					192	06		198	19	PAID IN FULL	MAY 3 1 1955	8147		198								
20		10					192	06		198	20	PAID IN FULL	MAY 3 1 1955			198								
		N 126 302 442 48 3					9378	198		9576						5341		1705				2232		1.98 Lean

Assessment Roll and Tax List of Real Property in the Town of Roosevelt Lake

Cass County, Minnesota, for Taxes for the Year 1954.

Form-SC (54) [illegible]

*Indicate Type of Property: R-Residential, C-Commercial, I-Industrial, U-Utility, F-Farm

	In Whose Name Assessed	To Whom Transferred	Description of Property: Subdivision	Sec. or Lot	Town or Block	Rng	Number of Acres of Land: Acres	Miles	No. School District	Indicate Homestead Yes or No	Indicate Agricultural Yes or No	*Indicate Type of Property	True and Full Valuations: Land Exclusive of Structures and Improvements	Buildings and Other Structures	Machinery Permanently Attached to Real Estate	Total True and Full Value	Assessed Valuations: Rural: Homestead Up to $4,000 20%	Rural: Over $4,000 and Non-Homestead 33⅓%	All Other: Homestead Up to $4,000 25%	All Other: Over $4,000 and Non-Homestead 40%	All Other: Machinery Permanently Attached to Real Estate 33⅓%	Total Assessed Value	Total Assessed Value Equalized by the Board of Review	Final Equalized Value	Remarks
			Tingdale Bros. Roosevelt Trails										Dollars	Dollars	Dollars	Dollars	Dollars	Dollars	Dollars	Dollars	Dollars	Dollars	Dollars	Dollars	
1	~~Dudrich J. Martell~~ Samuel Martell			31	4				6-1	no	"	L	30			30		10				10			
2	" " "			32						"	"	L	30			30		10				10			
3	~~Thomas L. Martell~~			33						"	"	L	30			30		10				10			
4	~~Lake Shore Improvement Co.~~			34						"	"	L	30			30		10				10			
5	" " " "			35						"	"	L	30			30		10				10			
6	~~C. A. Krueger~~ Thomas L. Martell			36						no	"	L	30	120		150		50				50			
7	~~Lake Shore Improvement Co.~~			37						"	"	L	30			30		10				10			
8	" " " "			38						"	"	L	30			30		10				10			
9	~~Lake Shore Improvement Co.~~			1	5					"	"	T	30			30		10				10			
10	~~George K. Young~~			2						no	"	T	30			30		10				10			
11	~~Clarence E. & Cecelia E. Johnson~~			3						yes	"	R	20	70		90	18					18			
12	~~Joseph L. & Viola E. Walk~~			4						no	"	T	36			36		12				12			
13	~~Carl Adolph Krueger~~			5						"	"	T	30			30		10				10			
14																									
15																									
16	~~John Young~~	State of Minnesota		1	6					no	"	T	30			30		10				10	Forfeited		
17	" "	State of Minnesota		2						"	"	T	30			30		10				10	Forfeited		
18	~~Harold & Eva Nordquist~~			3						"	"	T	30			30		10				10			
19	~~George & Minnie Sundstrom~~			4						"	"	T	30			30		10				10			
20	~~Anton Robert & Esther J. Anderson~~			5						"	"	T	30			30		10				10			
													540	190		730	18	182				200			
													490												
													50												

Validations by School Districts as Equalized by Department of Taxation: District No. 6-1, Rate 21.0 Mills

	Sold for Taxes	Validations by School Districts: District No. 6-1 Dollars	Rate	Tax Including State Homestead	State Tax on Non-Homestead	Special Taxes	Total Taxes	Paid	When Paid	Number of Receipt	March Settlement 1955	June Settlement 1955	Penalty	November Settlement 1955	Penalty	Collections to First Monday in June 1955	Penalty	Delinquent on First Monday in January 1956	Total Delinquent Tax and Penalty	Remarks
		Dollars	Mills	$ cts.	$ cts.	$ cts.	$ cts.		Month Day Year		$ cts.	$ cts.	$ cts.	$ cts.	$ cts.	$ cts.	$ cts.	$ cts.	$ cts.	
1		10		192	06		198	PAID IN FULL	MAY 31 1955			198								
2		10		192	06		198	PAID IN FULL	MAY 31 1955			198								
3		10		192	06		198	PAID IN FULL	MAY 31 1955	8117		198								
4		10		192	06		198	PAID IN FULL	MAY 31 1955			198								
5		10		192	06		198	PAID IN FULL	MAY 31 1955			198								
6		50		962	26		988	PAID IN FULL	FEB 10 1955	1269	988									
7		10		192	06		198	PAID IN FULL	MAY 31 1955	8117		198								
8		10		192	06		198	PAID IN FULL	MAY 31 1955			198								
9	SOLD FOR TAXES	10		192	06		198											198		
10		10		192	06		198	PAID IN FULL	AUG 10 1955	8312				198						
11		18		346			346	1st Half Paid	MAY 31 1955	8117		173		173						
								2nd Half Paid	OCT 10 1955	8404										
12	SOLD FOR TAXES	12		230	06		236											236		
13		10		192	06		198	PAID IN FULL	FEB 10 1955	1269	198									
14																				
15																				
16																				
17																				
18	SOLD FOR TAXES	10		192	06		198											198		
19		10		192	06		198	Part Paid	MAY 31 1955	8088		100		98						
								Balance Paid	AUG 1 1955	8377										
								1st Half Paid	MAY 31 1955	8117		99		99						
20		10		192	06		198	2nd Half Paid	SEP 2 9 1955	8457										
		18																		
		190		4034	110		4144				1186	1758		568				1682		
		210																		

Assessment Roll and Tax List of Real Property in the Town of Crooked Lake, Cass County, Minnesota, for Taxes for the Year 1954.

*Indicate Type of Property: R-Residential, C-Commercial, I-Industrial, U-Utility, F-Farm

	In Whose Name Assessed	To Whom Transferred	Description of Property: Subdivision	Sec. or Lot	Town or Block	Rng	Number of Acres of Land (Acres / 100ths)	Sch. School District	Indicate Homestead by Yes or No	Indicate Agricultural by Yes or No	*Indicate Type of Property	True and Full Valuations: Land Exclusive of Structures and Improvements	Buildings and Other Structures	Machinery Permanently Attached to Real Estate	Total True and Full Value	Assessed Valuations: Rural: Homestead Up to $4,000 20%	Rural: Over $4,000 and Non-Homestead 33⅓%	All Other: Homestead Up to $4,000 25%	All Other: Over $4,000 and Non-Homestead 40%	All Other: Machinery Permanently Attached to Real Estate 33⅓%	Total Assessed Value	Total Assessed Value as Equalized by the Board of Review	Final Equalized Value
												Dollars	Dollars	Dollars	Dollars	Dollars	Dollars	Dollars	Dollars	Dollars	Dollars	Dollars	Dollars
1	State of Minnesota		Dingdale Bros. Roosevelt Trails	6	6																		
2	Roy Nelson			7					no	"	T	21			21		7				7		
3	Jessie Loots			8					"	"	T	21			21		7				7		
4																							
5																							
6	Ruth E. Huntley			1	1				no	"	T	24			24		8				8		
7	Bear Ridge Land Co.			2					"	"	T	24			24		8				8		
8																							
9																							
10	Irvin D. & Myrtle J. Arnold			1	8				no	"	T	33			33		11				11		
11	Leo Meade			21					"	"	T	30			30		10				10		
12	George & Eleanor Green			3					"	"	T	30			30		10				10		
13	Benjamin & Larissa B. Cunif			4					"	"	T	30			30		10				10		
14	Lake Shore Improvement Co.			5					"	"	T	39			39		13				13		
15	" " "			6					"	"	T	39			39		13				13		
16	" " "			7					"	"	T	42			42		14				14		
17																							
18																							
19	Ruth Huntley			1	9				no	"	L	32	400		132		44				44		
20	Bear Ridge Land Co.			6					"	"	L	30			30		10				10		
												948	400		1348		165				165		

	Sold for Taxes	Valuations by School Districts as Equalized by Department of Taxation: District No. ..... Rate ..... Mills	District No. ..... Rate ..... Mills	District No. ..... Rate ..... Mills	District No. ..... Rate ..... Mills	District No. ..... Rate ..... Mills	District No. ..... Rate ..... Mills	Tax including State Homestead ..... Mills	State Tax on Non-Homestead 5.5 Mills	Special Taxes	Total Taxes	Paid	When Paid	Number of Receipt	March Settlement 1955	June Settlement 1955	Penalty	November Settlement 1955	Penalty	Collections to First Monday in January 1956	Penalty	Delinquent on First Monday in January 1956	Total Delinquent Tax and Penalty	Remarks
		Dollars	Dollars	Dollars	Dollars	Dollars	Dollars	$ cts.	$ cts.	$ cts.	$ cts.		Month Day Year		$ cts.	$ cts.	$ cts.	$ cts.	$ cts.	$ cts.	$ cts.	$ cts.	$ cts.	
1																								
2		7						134	04		138	PAID IN FULL	MAY 31 1955	239		138								
3		7						134	04		138	PAID IN FULL	MAY 31 1955	158		138								
4																								
5																								
6	SOLD FOR TAXES	8						154	04		158											158		
7	SOLD FOR TAXES	8						154	04		158											158		
8																								
9																								
10		11						212	06		218	PAID IN FULL	MAY 31 1955	1100		218								
11	SOLD FOR TAXES	10						192	06		198											198		
12	SOLD FOR TAXES	10						192	06		198											198		
13		10						192	06		198	PAID IN FULL	MAY 31 1955	1180		198								
14		13						250	06		256	PAID IN FULL	MAY 31 1955	1159		256								
15	SOLD FOR TAXES	13						250	06		256											256		
16	SOLD FOR TAXES	14						270	08		278											278		
17																								
18																								
19		44						846	22		868											868	955	
20	SOLD FOR TAXES	10						192	06		198											198		
		166						3172	88		3260					948						2312		

Assessment Roll and Tax List of Real Property in the Town of Crystal Lake

*Indicate Type of Property: R - Residential, C - Commercial, I - Industrial, U - Utility, F - Farm

Cass County, Minnesota, for Taxes for the Year 1954.

	In Whose Name Assessed	To Whom Transferred	Description of Property: Subdivision	Sec. or Lot	Town. or Block	Rng.	Number of Acres of Land (Acres / 100ths)	No. School District	Indicate Homestead Tax Yes or No	Indicate Agricultural Tax Yes or No	* Indicate Type R, C, I, U, F	True and Full Valuations: Land Exclusive of Structures Improvements (Dollars)	Buildings and Other Structures (Dollars)	Machinery Permanently Attached to Real Estate (Dollars)	Total True and Full Value (Dollars)	Assessed Valuations: Rural: Homestead Up to $1,000 20%	Rural: Over $1,000 and Non-Homestead 33⅓%	All Other: Homestead Up to $1,000 25%	All Other: Over $1,000 Non-Homestead 40%	All Other: Machinery Permanently Attached to Real Estate 33⅓%	Total Assessed Value	Total Assessed Value as Revalued by the Board of Review	Final Equalized Value (Dollars)
			Dingdale Park Roosevelt Trails																				
	Andrew & Dora M. Larson		1	3	9			6-1	No	No	L	30	240		270		90				90		
	Lee mercial		2	4					"	"	L	40	131		171		57				57		
	George & Eleanor Green		3	5					"	"	L	39			39		13				13		
	Benjamin R. & Marian B. Caniff		4	6					"	"	L	39			39		13				13		
	The Shore Improvements Co		5	7					"	"	L	39			39		13				13		
	" " " "		6	8					"	"	L	39			39		13				13		
	" " " "		7	9					"	"	L	39			39		13				13		
	George D. & Esther E. Abbott		8	10					"	"	L	39			39		13				13		
	" " " "		9	11					"	"	L	39			39		13				13		
	Carl O. & Ruth E. Anderson		10	12					"	"	L	46	200		246		82				82		
	~~Thomas Alan Ryan~~ Lawrence J. & Ella J. Gough		13						"	"	L	52	200		252		84				84		
	Stella K. Dollier		14						Yes	"	L	60			60	12					12		
	" "		15						"	"	L	60	250		310	62					62		
	" "		16						"	"	L	50			50	10					10		
			15																				
			16																				
	Mary Agnes Roberts		17	1	10				Yes	"	R	50	15		65	13					13		
	" "		18	2					"	"	R	60	90		150	30					30		
	Harold & Viola Nordquist		19	3					No	"	L	48			48		16				16		
	Elmer H. & Irene Nordquist		20	4					Yes	"	R	75	250		325	65					65		
												844	1376		2220	192	420				612		

Andrews Plat of Lake Washburn Outlot

The Narrows

Dingdale Park Roosevelt Trails

Roosevelt Park

Dingdale Park Lake

Dingdale Park Addition

Iowana Heights

Iowana Heights Roosevelt Park

	Sold for Taxes	Valuations by School Districts as Equalized by Department of Taxation: District No. ..... Rate ..... Mills	District No. ..... Rate ..... Mills	District No. ..... Rate ..... Mills	District No. ..... Rate ..... Mills	District No. ..... Rate ..... Mills	Tax Including State Homestead ..... Mills	State Tax on Non-Homestead 5.3 Mills	Special Taxes	Total Taxes		Paid	When Paid (Month Day Year)	Number of Receipt	March Settlement 1955	June Settlement 1955	Penalty	November Settlement 1955	Penalty	Collections to First Monday in January 1956	Penalty	Delinquent on First Monday in January 1956	Total Delinquent Tax and Penalty	Remarks
		Dollars	Dollars	Dollars	Dollars	Dollars	$ cts.	$ cts.	$ cts.	$ cts.					$ cts.	$ cts.	$ cts.	$ cts.	$ cts.	$ cts.	$ cts.	$ cts.	$ cts.	
1			90				17.30	.46		17.76	1	PAID IN FULL	MAY 31 1955	8128		17.76								
2	PAID IN FULL		57				10.96	.30		11.26	2											11.26		
3	SOLD FOR TAXES		13				2.50	.06		2.56	3											2.56		
4			13				2.50	.06		2.56	4	PAID IN FULL	MAY 31 1955	8180		2.56								
5			13				2.50	.06		2.56	5	PAID IN FULL	MAY 31 1955	8159		2.56								
6	SOLD FOR TAXES		13				2.50	.06		2.56	6											2.56		
7	SOLD FOR TAXES		13				2.50	.06		2.56	7											2.56		
8			13				2.50	.06		2.56	8	PAID IN FULL	MAY 31 1955			2.56								
9			13				2.50	.06		2.56	9	PAID IN FULL	MAY 31 1955	8193		2.56								
10			82				15.76	.42		16.18	10	PAID IN FULL	MAY 31 1955	6160		16.18								
11			84				16.14	.44		16.58	11	PAID IN FULL	APR 13 1955	4901		16.58								
12		N	12				2.30			2.30	12	PAID IN FULL	MAY 31 1955			2.30								
13		N	62				11.92			11.92	13	PAID IN FULL	MAY 31 1955	8120		11.92								
14		N	10				1.92			1.92	14	PAID IN FULL	MAY 31 1955			1.92								
15											15													
16											16													
17		N	13				2.50			2.50	17	PAID IN FULL	MAY 31 1955	6584		2.26								
18		N	30				5.76			5.76	18	PAID IN FULL	MAY 31 1955											
19	SOLD FOR TAXES		16				3.08	.08		3.16	19											3.16		
20		N	65				12.50			12.50	20	PAID IN FULL	MAY 31 1955	8151		12.50								
		N	1410																					
			410				11.64	.2.12		11.76						97.64						22.10		
			6.1																					

Assessment Roll and Tax List of Real Property in the Town of Roosevelt Lake

*Indicate Type of Property: R-Residential, C-Commercial, I-Industrial, U-Utility, F-Farm

Cass County, Minnesota, for Taxes for the Year 1954.

	In Whose Name Assessed	To Whom Transferred	Description of Property: Subdivision	Sec. or Lot	Town or Block	Rng	Number of Area of Land: Acres	Tenths	No. School District	Indicate Homestead Yes or No	Indicate Agricultural Yes or No	* Indicate Type Property	True and Full Valuations: Land Exclusive of Structures or Improvements	Buildings and Other Structures	Machinery Permanently Attached to Real Estate	Total True and Full Value	Assessed Valuations: Rural: Homestead Up to $1,000 20%	Rural: Over $1,000 and Non-Homestead 33⅓%	All Other: Homestead Up to $1,000 25%	All Other: Over $1,000 and Non-Homestead 40%	All Other: Machinery Permanently Attached to Real Estate 33⅓%	Total Assessed Value	Total Assessed Value as Equalized by the Board of Review	Final Equalized Value
													Dollars	Dollars	Dollars	Dollars	Dollars	Dollars	Dollars	Dollars	Dollars	Dollars	Dollars	Dollars
1	Raymond J. Nordquist		Roosevelt Trails	5	10				61	no	yes	L	24			24		8				8		
2	" "			6						"	"	L	24			24		8				8		
3	Anton Robert & Esther Lindberson			7						"	"	L	51			51		17				17		
4	Catherine Martindell & Delia J. Allen			8						"	"	L	50	121		171		57				57		
5	Roy Nelson			9						yes	"	R	60	150		210	42					42		
6	Jesse Hoots			10						no	"	L	33			33		11				11		
7																								
8																								
9	Van F. Grapser			1	11					no	"	L	33			33		11				11		
10	Lee F. & Florence Buckley, Stuart Buckley & Mr. & Mrs. Louis Buckley Jr.			2						"	"	L	32			32		11				11		
11	Albert K. Oppegard & Stuart H. Buckley	State of Minnesota		3																				
12	Jacob & Nellie Carter			4						yes	"	L	30			30	6					6		
13	Arthur E. Blind			5						no	"	L	30			30		10				10		
14	" "			6						"	"	L	36	180		216		72				72		
15	Geo. H. & Christine M. Lindgren			7						"	"	L	35	400		435		145				145		
16	Roy H. Oppegard			8						no	"	L	36			36		12				12		
17	John J. Gulish			9						"	"	L	36			36		12				12		
18	Floyd M. & Anne M. Doble			10						"	"	L	36	150		186		62				62		
19	" " "			11						"	"	L	36			36		12				12		
20	Gladys M. & Guy Smith			104						"	"	L	36			36		12				12		
													498	1001		1499	48	446				494		

	Sold for Taxes	Validations by School Districts as Equalized by Department of Taxation: District No. ..... Rate ..... Mills	District No. 2 Rate 34.4 Mills	District No. ..... Rate ..... Mills	District No. ..... Rate ..... Mills	District No. ..... Rate ..... Mills	District No. ..... Rate ..... Mills	Tax Including State Homestead ..... Mills	State Tax on Non-Homestead 50 Mills	Special Taxes	Total Taxes	Paid	When Paid	Number of Receipt	March Settlement 1955	June Settlement 1955	Penalty	November Settlement 1955	Penalty	Collections to Five Monday in January 1956	Penalty	Delinquent on Five Monday in January 1956	Total Delinquent Tax and Penalty	Remarks
		Dollars	Dollars	Dollars	Dollars	Dollars	Dollars	$ cts.	$ cts.	$ cts.	$ cts.		Month Day Year		$ cts.	$ cts.	$ cts.	$ cts.	$ cts.	$ cts.	$ cts.	$ cts.	$ cts.	
1	SOLD FOR TAXES		8					154	04		158	1										158		
2	SOLD FOR TAXES		8					154	04		158	2										158		
3			17					326	08		334	3	Balance Paid SEP 2 0 1955	13858										
4			59					1096	30		1126	4	1st Half Paid MAY 3 1 1955	8052		1126		152						
5		H	42					808			808	5	PAID IN FULL MAY 3 1 1955	8113		808								
6			11					212	06		218	6	PAID IN FULL MAY 3 1 1955	8158		218								
7												7												
8												8												
9			11					212	06		218	9	PAID IN FULL MAY 3 1 1955	8156		218								
10			11					212	06		218	10	PAID IN FULL MAY 3 1 1955	8197		218								
11								No Tax for 1954				11												
12		H	6					116			116	12	PAID IN FULL MAY 3 1 1955	8192		116								
13			10					192	06		198	13	PAID IN FULL MAY 3 1 1955	8087		1020								
14			72					1384	38		1422	14	PAID IN FULL MAY 3 1 1955											
15			145					2788	76		2864	15	PAID IN FULL FEB 1 0 1955	1267	2864									
16			12					230	06		236	16	PAID IN FULL MAY 3 1 1955	8163		236								
17			12					230	06		236	17	PAID IN FULL MAY 3 1 1955	8199		236								
18			62					1192	32		1224	18	PAID IN FULL FEB 2 4 1955	2535	1224									
19			12					230	06		236	19	PAID IN FULL FEB 2 4 1955		236									
20	SOLD FOR TAXES		12					230	06		236	20										236		
		H	48																					
			460					9766	240		10006				4324	4978		152				5552		
			508																					

Assessment Roll and Tax List of Real Property in the Town of Crystal Lake

*Indicate Type of Property: R-Residential, C-Commercial, I-Industrial, U-Utility, F-Farm

Douglas Bros. - Roosevelt Trails

IN WHOSE NAME ASSESSED	TO WHOM TRANSFERRED	Subdivision	Sec. or Lot	Town or Block	Rng	Number of Acres of Land (Acres)	(1000s)	No. School District	Indicate Homestead Tax	Indicate Agricultural Tax	* Indicate Type of Property	LAND Exclusive of Structures and Improvements	BUILDINGS and Other Structures	MACHINERY Permanently Attached to Real Estate	TOTAL True and Full Value	RURAL Homestead Up to $1,000 20%	RURAL Over $1,000 Homestead 33⅓%	ALL OTHER Homestead Up to $4,000 25%	ALL OTHER Over $4,000 and Non-Homestead 40%	MACHINERY Permanently Attached to Real Estate 33⅓%	TOTAL ASSESSED VALUE	Total Assessed Value as Equalized by the Board of Review	FINAL EQUALIZED VALUE
												Dollars	Dollars	Dollars	Dollars	Dollars	Dollars	Dollars	Dollars	Dollars	Dollars	Dollars	Dollars
Lee A. & Amanda C. Lindstrom			13	11				6-1	yes	no	R	30	170		200	40					40		
" "			14						"	"	R	30	75		105	21					21		
Arthur A. & Christ Peterson			15						no	"	L	50	250		300		100				100		
Donna Terry, Verle R. Gordon & LeRoy Cole		E Part of	16						"	"	L	50	220		270		90				90		
Arthur A. & Eva Gillmer		N " "	16						no	"	L	50	574		624		208				208		
Bertha Caccari			17	11					"	"	L	75	150		225		75				75		
Odin & Lida Christopherson			18						"	"	L	80	190		270		90				90		
Thomas & Inga Love			19						no				99										
Erick & Carol B. Hove									yes	"	R	60	270		429	66	33				99		
Delmar & Jessica Rockshaw			20						no	"	L	125	247 / 446	20 change	372 / 571		124				124		
			21						yes	"	L	30	200		230	146					146		
Norman D. & Alice E. Drobon			1	12					no	"	T	30			30		10				10		
" "			2						"	"	T	30			30		10				10		
Jacob H. Carter			3						yes	"	R	30	150		180	36					36		
Fernando & Theresa Leach		100' on road x 435.6 in depth being 21 2 acres of	3						no	"	T	30			30		10				10		
Lawrence N. Schneider & Fern Nelson			4						yes	"	R	30	50		50	16					16		
Robert H. & Grace M. Milbrath			5						no	"	T	30			30		10				10		
Anna C. Larson, Lauritzen & Lindley Larson			6						"	"	T	30	27		57		19				19		
Bertha N. Kanom Dale E. & Vivian R. Hernandez			7						"	"	T	33			33		11				11		
												1832	2477		3295	366	992				1165		

Douglas Bros. - Roosevelt Trails

Aitkin for's Plat of Lake Mashburn Outlots

The Narrows

Douglas Bros. - Roosevelt Trails

Cass County, Minnesota, for Taxes for the Year 1954.

	SOLD FOR TAXES	District No. ..... Rate ..... Mills	District No. ..... Rate 41.3 Mills	District No. ..... Rate ..... Mills	District No. ..... Rate ..... Mills	District No. ..... Rate ..... Mills	District No. ..... Rate ..... Mills	Tax Including State Homestead ..... Mills	State Tax on Non-Homestead 1.7 Mills	SPECIAL TAXES	TOTAL TAXES		PAID	WHEN PAID	Number of Receipt	March Settlement 1955	June Settlement 1955	Penalty	November Settlement 1955	Penalty	Collections to First Monday in January 1956	Penalty	Delinquent on First Monday in January 1956	Total Delinquent Tax and Penalty	REMARKS
		Dollars	Dollars	Dollars	Dollars	Dollars	Dollars	$ cts.	$ cts.	$ cts.	$ cts.		Month Day Year			$ cts.	$ cts.	$ cts.	$ cts.	$ cts.	$ cts.	$ cts.	$ cts.	$ cts.	
1		A 40						768			768	1	Part Paid MAY 31 1955	6068			1072		100						
													Balance Paid AUG 1 1955												
2		A 21						404			424	2	Part Paid MAY 31 1955	4979											
													Balance Paid AUG 1 1955												
3		100						1922	52		1974	3	PAID IN FULL FEB 8 1955	433		1974									
4		90						1730	46		1776	4	PAID IN FULL MAY 31 1955	6023			1776								
5		208						3998	108		4106	5	PAID IN FULL MAY 31 1955	6121			4106								
6		75						1442	40		1482	6	PAID IN FULL MAY 31 1955	6187			1482								
7		90						1730	46		1776	7	PAID IN FULL MAY 31 1955	6149			1776								
8		A 66 / 33						1922	18		1920	8	PAID IN FULL MAY 31 1955	6141			1920								
9		124						2384	64		2448	9	PAID IN FULL MAY 31 1955	6164			2448								
10		A 146						2806			2806	10	PAID IN FULL MAY 31 1955	6164			2806								
11												11													
12												12													
13		10						192	06		198	13	2nd Half Paid OCT 31 1955 / 1st Half Paid MAY 31 1955	15013			198		198					
14		10						192	06		198	14	2nd Half Paid OCT 31 1955 / 1st Half Paid MAY 31 1955	8176											
15		A 36						692			692	15	PAID IN FULL MAY 31 1955	3092			692								
16		10						192	06		198	16	PAID IN FULL MAY 31 1955				198								
17		A 16						308			308	17	PAID IN FULL MAY 31 1955	8175			308								
18	SOLD FOR TAXES	10						192	06		198	18											198		
19		19						366	10		376	19	PAID IN FULL MAY 31 1955	8112			376								
20	SOLD FOR TAXES	11						212	06		218	20	PAID IN FULL MAY 31 1955	6632			218								
		A 305 / 1946 / 1146						21432	454		21846					1974	19376		298				198		

Roosevelt Sch

Douglas Bros. - Lake Roosevelt Trails

Brown's Resort Addition Lake

Lowson Heights

Roosevelt Lake

Assessment Roll and Tax List of Real Property in the Town of Crooked Lake

Form SC (511) 20-20-5M-6-54-Form 2000-2000-2000

*Indicate Type of Property: R-Residential, C-Commercial, I-Industrial, U-Utility, F-Farm

	In Whose Name Assessed	To Whom Transferred	Description of Property: Subdivision	Sec. or Lot	Town or Block	Rng	Number of Acres of Land: Acres	Mills	No. School District	Indicate Homestead Yes or No	Indicate Type of Property	True and Full Valuations: Land Exclusive of Structures and Improvements	Buildings and Other Structures	Machinery Permanently Attached to Real Estate	Total True and Full Value	Assessed Valuations, Rural: Homestead Up to $1,000 20%	Over $1,000 and Non-Homestead 33⅓%	All Other: Homestead Up to $1,000 25%	Over $1,000 and Non-Homestead 40%	Machinery Permanently Attached to Real Estate 33⅓%	Total Assessed Value	Total Assessed Value on Equalized by the Board of Review	Final Equalized Value
			Douglas Bros Roosevelt Trails									Dollars	Dollars	Dollars	Dollars	Dollars	Dollars	Dollars	Dollars	Dollars	Dollars	Dollars	Dollars
1	R M & Olive Yerso			8	12				6-1	710	R	33			33		11				11		
2	August & Frances L Brandenburg			4						"	R	33			33		11				11		
3																							
4																							
5	George A & Bloomquist			1	13					710	L	42			42		14				14		
6	John V & Emily W Scott			2						910	R	30	1200	2 B. change 70 [illegible]	1230	246					246		
7	Herman O & Alice E Dexlson			3						710	L	33			33		11				11		
8	" " "			4						"	L	33			33		11				11		
9	" " "			5						710 / 910	140 C	30	300 / 750		1080	156	100				256		
10	Robert Stone Lake			6						710	L	30			30		10				10		
11	Herman O & Alice E Dexlson			7						"	L	30			30		10				10		
12	Eunice M Flowers			8						"	L	30			30		10				10		
13	" "			9						"	L	30			30		10				10		
14	" "			10						"	L	30			30		10				10		
15	Fernando & Theresa Lesch			11						"	L	30			30		10				10		
16	C A Rutzer & John Frederick Jensen			12						"	L	30			30		10				10		
17	Russell & Clara A Newman			13						"	L	30			30		10				10		
18	Gustav A Fogelberg			14						"	L	30			30		10				10		
19	Gustaf A & Lillian B. Fogelberg			15						"	L	30			30		10				10		
20	Clarence R & Cecelia E Johnson			16						"	L	30			30		10				10		
												246	2250		2814	402	268				670		

	Sold for Taxes	Valuations by School Districts as Equalized by Department of Taxation: District No. ..... Rate ..... Mills	Dollars	District No. ..... Rate ..... Mills	Dollars	District No. Total Rate 21.4 Mills	Dollars	District No. ..... Rate ..... Mills	Dollars	District No. ..... Rate ..... Mills	Dollars	Tax Including State Homestead ..... Mills	State Tax on Non-Homestead 5.5 Mills	Special Taxes	Total Taxes		Paid	When Paid: Month	Day	Year	Number of Receipt	March Settlement 1915	June Settlement 1955	Penalty	November Settlement 1955	Penalty	Collections to First Monday in January 1956	Penalty	Delinquent on First Monday in January 1956	Total Delinquent Tax and Penalty	Remarks
												$ cts.	$ cts.	$ cts.	$ cts.							$ cts.	$ cts.	$ cts.	$ cts.	$ cts.	$ cts.	$ cts.	$ cts.	$ cts.		
1			11									212	06		218	1	PAID IN FULL	MAY 31	1955	8113			218									
2			11									212	06		218	2	PAID IN FULL	MAY 31	1955	8125			218									
3																3																
4																4																
5			14									270	08		278	5	PAID IN FULL	MAY 31	1955	8105			278									
6		H	246									4728			4728	6	PAID IN FULL	MAY 31	1955	8125			4728									
7			11									212	06		218	7	2nd Half Paid / 1st Half Paid	OCT 31 / MAY 31	1955 / 1955					109								
8			11									212	06		218	8	2nd Half Paid / 1st Half Paid	OCT 31 / MAY 31	1955 / 1955	15213 / 8116				109								
9					H	156						5560	52		5612	9	2nd Half Paid / 1st Half Paid	OCT 31 / MAY 31	1955 / 1955				2806		2806							
10			10									192	06		198	10	PAID IN FULL	MAY 31	1955	8142			198									
11	FIELD FOR TAXES		10									192	06		198	11	2nd Half Paid / 1st Half Paid	OCT 31 / MAY 31	1955 / 1955	15215 / 8176			99		99							
12			10									192	06		198	12	PAID IN FULL	MAY 31	1955				198									
13			10									192	06		198	13	PAID IN FULL	MAY 31	1955	8116			198									
14			10									192	06		198	14	PAID IN FULL	MAY 31	1955				198									
15			10									192	06		198	15	PAID IN FULL	MAY 31	1955	8175			198									
16			10									192	06		198	16	PAID IN FULL	MAY 31	1955	8163			198									
17			10									192	06		198	17	PAID IN FULL	MAY 31	1955	8124			198									
18			10									192	06		198	18	PAID IN FULL	MAY 31	1955	8121			396									
19			10									192	06		198	19	PAID IN FULL	MAY 31	1955													
20			10									192	06		198	20	2nd Half Paid / 1st Half Paid	OCT 10 / MAY 31	1955 / 1955	16014 / 8171			99		99							
		H	246		H	1566	402	TN				5560																				
			246			1566	402					2958	150		12668								10496		3222							
			41			2514	6					13211																				

Assessment Roll and Tax List of Real Property in the Town of Brookside Park

Form 3C (14)(Rev. 1-1-54 Revised, 1955)

*Indicate Type of Property: R-Residential, C-Commercial, I-Industrial, U-Utility, F-Farm

In Whose Name Assessed	To Whom Transferred		Description of Property: Subdivision	Sec. or Lot	Town or Block	Reg	Number of Acres of Land: Acres	100ths	No. School District	Indicate Homestead Yes or No	Indicate Agricultural Yes or No	*Indicate Type of Property	True and Full Valuations: Land Exclusive of Structures and Improvements	Buildings and Other Structures	Machinery Permanently Attached to Real Estate	Total True and Full Value	Assessed Valuations: Rural: Homestead Up to $4,000 20%	Rural: Over $4,000 and Not Homestead 33⅓%	All Other: Homestead Up to $4,000 25%	All Other: Over $4,000 and Not Homestead 40%	All Other: Machinery Permanently Attached to Real Estate 33⅓%	Total Assessed Value	Total Assessed Value as Equalized by the Board of Review	Final Equalized Value
							Acres	100ths					Dollars	Dollars	Dollars	Dollars	Dollars	Dollars	Dollars	Dollars	Dollars	Dollars	Dollars	Dollars
			Brookside Park, Roosevelt Trails																					
Edwin C. & Carroll D. Leonard		1		12	13				R-1	No		L	30			30		10				10		
Clarence E. & Hazel I. Danielson		2		18						"		L	36	120		156		52				52		
" "		3		19						"		L	36	276		312		104				104		
Clark E. Danielson		4		20						"		L	36			36		12				12		
Robert H. Milbradt & Grace M. Milbradt		5		21						"		L	36	150		186		62				62		
Lake Shore Improvement Co.		6		22						No		L	36			36		12				12		
State of Minnesota (cont. to Robert & Grace M. Milbradt)		7		23						"		L	36			36		12				12		
Joseph R. & Doris O. Williams		8		24						"		L	33			33		11				11		
" " "		9		25						"		L	36	150		186		62				62		
Russell Senn & Dorothy A. Senn		10		26						"		L	36	150		186		62				62		
Oliver M. & Virginia P. Lotto		11		27						No		L	33			33		11				11		
~~Gustave N. Kerner~~ Dale E. & Vivian R. Herman		12		28						"		L	33	75		108		36				36		
" "	" "	13		29						"		L	33			33		11				11		
Henrietta E. Brown		14		30						No		L	33			33		11				11		
Fred A. Gran		15		31						"		L	36			36		12				12		
Fred A. & Marguerite A. Gran		16		32						"		L	36			36		12				12		
" "	" "	17		33						"		L	36			36		12				12		
" "	" "	18		34						"		L	36	201		237		79				79		
" "	" "	19		35						"		L	36			36		12				12		
		20																						
													668	1122		1790		595				595		

	Sold for Taxes	Validations by School Districts as Equalized by Department of Taxation: District No.2 Rate 14.5 Mills	District No. ... Rate ... Mills	District No. ... Rate ... Mills	District No. ... Rate ... Mills	District No. ... Rate ... Mills	Tax Including State Nonhomestead ... Mills	State Tax on Nonhomestead 5.22 Mills	Special Taxes	Total Taxes		Paid	When Paid: Month Day Year	Number of Receipt	March Settlement 1955	June Settlement 1955	Penalty	November Settlement 1955	Penalty	Collections to First Monday in January 1956	Penalty	Delinquent on First Monday in January 1956	Total Delinquent Tax and Penalty	Remarks
		Dollars	Dollars	Dollars	Dollars	Dollars	$ cts.	$ cts.	$ cts.	$ cts.					$ cts.	$ cts.	$ cts.	$ cts.	$ cts.	$ cts.	$ cts.	$ cts.	$ cts.	
1		10					192	06		198	1	PAID IN FULL	APR 11 1955	4751		198								
2		52					1000	28		1028	2	2nd Half Paid	OCT 31 1955			514		514						
												1st Half Paid	MAY 31 1955	12274										
3		104					1998	54		2052	3	2nd Half Paid	OCT 31 1955			1026		1026						
												1st Half Paid	MAY 31 1955	8132										
4		12					230	06		236	4	2nd Half Paid	OCT 31 1955			118		118						
												1st Half Paid	MAY 31 1955											
5	SOLD FOR TAXES	62					1192	32		1224	5											1224		
6	SOLD FOR TAXES	12					230	06		236	6											236		
7	SOLD FOR TAXES	12					230	06		236	7											236	+ 260	
8		11					212	06		218	8	PAID IN FULL	MAY 31 1955			218								
9		62					1192	32		1224	9	PAID IN FULL	MAY 31 1955	8150		1224								
10		62					1192	32		1224	10	PAID IN FULL	MAY 31 1955	174		1224								
11		11					212	06		218	11	PAID IN FULL	MAY 31 1955	8107		218								
12	SOLD FOR TAXES	36					692	18		710	12	PAID IN FULL	MAY 31 1955	632		710								
13	SOLD FOR TAXES	11					212	06		218	13	PAID IN FULL	MAY 31 1955			218								
14		11					212	06		218	14	PAID IN FULL	MAY 31 1955	8130		218								
15		12					230	06		236	15	PAID IN FULL	MAY 31 1955											
16		12					230	06		236	16	PAID IN FULL	MAY 31 1955											
17		12					230	06		236	17	PAID IN FULL	MAY 31 1955	8137		2504								
18		99					1518	42		1560	18	PAID IN FULL	MAY 31 1955											
19		12					230	06		236	19	PAID IN FULL	MAY 31 1955											
20											20													
		595					11434	310		11744						9390		1658				1696		

Assessment Roll and Tax List of Real Property in the Town of Crooked Lake

*Indicate Type of Property: R-Residential, C-Commercial, I-Industrial, U-Utility, F-Farm

	In Whose Name Assessed	To Whom Transferred	Description of Property: Subdivision	Sec. or Lot	Town or Block	Range	Number of Acres of Land (Acres / Mills)	No. School District	Indicate Homestead Yes or No	Indicate Agricultural Yes or No	* Indicate Type Property	True and Full Valuations: Land Exclusive of Structures and Improvements	Buildings and Other Structures	Machinery Permanently Attached to Real Estate	Total True and Full Value	Assessed Valuations: Rural: Homestead Up to $1,000 20%	Rural: Over $1,000 and Non-Homestead 33⅓%	All Other: Homestead Up to $1,000 25%	All Other: Over $1,000 and Non-Homestead 40%	All Other: Machinery Permanently Attached to Real Estate 33⅓%	Total Assessed Value	Total Amount Value as Equalized by the Board of Review	Final Equalized Value
			Dingsleder Bros. Roosevelt Trails									Dollars	Dollars	Dollars	Dollars	Dollars	Dollars	Dollars	Dollars	Dollars	Dollars	Dollars	Dollars
1	Robert Lee Foster			36	13			01	770	9	L	34	230		264		88				88		
2	"			37					"	"	L	36			36		12				12		
3	"			38					"	"	L	36			36		12				12		
4	"			39					"	"	L	40	224		264		88				88		
5	Hazel A. & Frank B. Brandenburg			40					"	"	L	36	21		57		19				19		
6																							
7																							
8	Rodney A. & Julia H. McPherson			1	14				442	70	R	35	380		415	83					83		
9	" "			2					70				240										
10	" "			3					442	"	R	35			275	7	80				87		
11	Revell Robert Hubbard			4					442	"	T	35			35	7					7		
12	" "			5					70	"	T	24			24		8				8		
13	Peter Hanson			6					442	"	R	75	75		150	30					30		
14																							
15																							
16	Rodney A. & Julia H. McPherson			1	15				442	"	L	30			30	6					6		
17	Edgar F. & Hortense L. Schmutzler			2					70	"	L	30	36		66		22				22		
18	" "			3					"	"	L	34	200		234		78				78		
19	Christopher & Lillian Vasland			4					70	"	L	36			36		12				12		
20	Margaret Mae & Ole Borkenhagen			5					"	"	L	36	120		156		52				52		
												576	1224		2100	132	479				612		

	Sold for Taxes	Valuations by School Districts as Equalized by Department of Taxation: District No. ..... Rate ..... Mills	District No. 1 Rate 41 Mills	District No. ..... Rate ..... Mills	District No. 81 Rate 41 Mills	District No. ..... Rate ..... Mills	District No. ..... Rate ..... Mills	Tax Including State Homestead ..... Mills	State Tax on Non-Homestead 5.75 Mills	Special Taxes	Total Taxes		Paid	When Paid: Month	Day	Year	Number of Receipt	March Settlement 1955	June Settlement 1955	Penalty	November Settlement 1955	Penalty	Collections to First Monday in January 1956	Penalty	Delinquent on First Monday in January 1956	Total Delinquent Tax and Penalty	Remarks
		Dollars	Dollars	Dollars	Dollars	Dollars	Dollars	$ cts.	$ cts.	$ cts.	$ cts.							$ cts.	$ cts.	$ cts.	$ cts.	$ cts.	$ cts.	$ cts.	$ cts.	$ cts.	
1	SOLD FOR TAXES		28					1692	46		1738	1	PAID IN FULL	MAY 1	6	1955	5649		17.74								
2	SOLD FOR TAXES		12					230	06		236	2	PAID IN FULL	MAY 1	6	1955											
3			12					230	06		236	3	PAID IN FULL	MAY 3	1	1955	9113		2.36								
4			88					1692	46		1738	4	PAID IN FULL	MAY 3	1	1955			17.38								
5			19					366	10		376	5	PAID IN FULL	MAY 3	1	1955	8135		3.76								
6												6															
7												7															
8				A	83			1802			1802	8	Part Paid / Balance Paid	MAY 3 / SEP	1 / 26	1955 / 1955											
9				A	87			1890	42		1932	9	Part Paid / Balance Paid	MAY 3 / SEP	1 / 26	1955 / 1955	8080 / 3615		19.47		19.42						
10				A	7			152			152	10	Part Paid / Balance Paid	MAY 3 / SEP	1 / 26	1955 / 1955											
11			8					154	04		158	11	PAID IN FULL	APR	5	1955	4925		3.16								
12			8					154	04		158	12	PAID IN FULL	APR	5	1955											
13		A	30					576			576	13	PAID IN FULL	FEB	24	1955	2543	5.76									
14												14															
15												15															
16		A	6					176			176	16	1st Half Paid / 2nd Half Paid	MAY 3 / SEP	1 / 26	1955 / 1955	8180 / 3615		5.8		5.8						
17			22					422	12		434	17	PAID IN FULL	FEB	23	1955		19.34									
18			78					1500	40		1540	18	PAID IN FULL	FEB	23	1955	1746										
19			12					230	06		236	19	PAID IN FULL	MAY 3	1	1955	8131		2.36								
20			52					1000	28		1028	20	PAID IN FULL	FEB	28	1955	4491	10.28									
		A	56	A	79	188	MR	3844																			
			39		64	440		8362	350		12456							35.78	68.78		70.00						
			95			61		12206																			

Assessment Roll and Tax List of Real Property in the Town of Crooked Lake, Cass County, Minnesota, for Taxes for the Year 1954.

Form SC (54) [illegible]

*Indicate Type of Property: R-Residential, C-Commercial, I-Industrial, U-Utility, F-Farm

	IN WHOSE NAME ASSESSED	TO WHOM TRANSFERRED	DESCRIPTION OF PROPERTY: SUBDIVISION	Sec. or Lot	Town or Block	Rng	Number of Acres of Land: Acres	Mills	No. School District	Indicate Homestead Yes or No	Indicate Agricultural Yes or No	*Indicate Type of Property	TRUE AND FULL VALUATIONS: LAND Exclusive of Structures Improvements	BUILDINGS and Other Structures	MACHINERY Permanently Attached to Real Estate	TOTAL True and Full Value	ASSESSED VALUATIONS: RURAL: Homestead Up to $1,000 20%	Over $1,000 and Non-Homestead 33⅓%	ALL OTHER: Homestead Up to $1,000 25%	Over $1,000 and Non-Homestead 40%	MACHINERY Permanently Attached to Real Estate 33⅓%	TOTAL ASSESSED VALUE	Total Amount Value as Equalized by the Board of Review	FINAL EQUALIZED VALUE
			Dingdale Bros. Roosevelt Trails										Dollars	Dollars	Dollars	Dollars	Dollars	Dollars	Dollars	Dollars		Dollars	Dollars	Dollars
1	Lloyd & Mae De Meulles			6	15					710	Yes	L	33	180		213		71				71		
2	Midland Natl. Bk & Trust Co. Mpls			7						"	"	L	33			33		11				11		
3	Geo. D. & Esther J. Richards			8						"	"	L	33	150		183		61				61		
4	" "			9						"	"	L	30			30		10				10		
5	Emma Flowers & Bronice Flowers Shaw			10						"	"	L	33			33		11				11		
6	Wm. J. Kielt			11						"	"	L	33			33		11				11		
7	" "			12						"	"	L	33			33		11				11		
8	Niels & Myrtle L. Nedergaard			13						710	"	L	33			33		11				11		
9	Eli B. Martin			14						410	"	R	35	200		235	47					47		
10	E. E. Martin			15						410	"	R	30	60		90	18					18		
11	Geo. E. Diedrich			16						710	"	L	31	230		261		87				87		
12	John H. Lundquist & Mae S. Lundquist			17						410	No	R	30	265		295	59					59		
13	" " " "			18						710	Yes	L	33	150		183		61				61		
14	Edward H. Mitham			19						"	"	L	33			33		11				11		
15	Victor E. Johnson			20						"	"	L	33			33		11				11		
16	Lester & Ella Christner			21						"	No	L	30			30		10				10		
17	" " " "			22						"	"	L	30			30		10				10		
18	Crooked Lake Resort Lloyd			23						710	"	L	32	490		522		174				174		
19	" "			24						"	Yes	L	33			33		11				11		
20	" "			25						"	"	L	33	240		273		91				91		
													660	1865		2525	124	663				947		

Cass County, Minnesota, for Taxes for the Year 1954.

	SOLD FOR TAXES	VALIDATIONS BY SCHOOL DISTRICTS AS EQUALIZED BY DEPARTMENT OF TAXATION: District No. 2 Rate 1.4 Mills		District No. Rate Mills		District No. Rate Mills		District No. Rate Mills		Tax including State Homestead Mills	State Tax on Non-Homestead 5.25 Mills	SPECIAL TAXES	TOTAL TAXES		PAID	WHEN PAID Month Day Year	Number of Receipt	March Settlement 1955	June Settlement 1955	Penalty	November Settlement 1955	Penalty	Collections to First Monday in January 1956	Penalty	Delinquent on First Monday in January 1956	Total Delinquent Tax and Penalty	REMARKS
		Dollars	Dollars	Dollars	Dollars	Dollars	Dollars	Dollars	Dollars	$ cts.	$ cts.	$ cts.	$ cts.					$ cts.	$ cts.	$ cts.	$ cts.	$ cts.	$ cts.	$ cts.	$ cts.	$ cts.	
1			71							13 64	38		14 02	1	PAID IN FULL	FEB 2 1955	2527	14 02								
2			11							2 12	06		2 18	2	PAID IN FULL	OCT 3 1955	9975			2 18	03					
3			61							11 72	32		12 04	3	PAID IN FULL	MAY 3 1955	8199		12 04							
4			10							1 92	06		1 98	4	PAID IN FULL	MAY 3 1955			1 98							
5			11							2 12	06		2 18	5	PAID IN FULL	MAY 3 1955	8106		2 18							
6			11							2 12	06		2 18	6	PAID IN FULL	MAY 3 1955	8155		2 18							
7			11							2 12	06		2 18	7	PAID IN FULL	MAY 3 1955			2 18							
8			11							2 12	06		2 18	8	PAID IN FULL	MAY 3 1955	8169		2 18							
9		N	47							9 04			9 04	9	PAID IN FULL	MAY 3 1955	8126		9 04							
10		N	18							3 46			3 46	10	PAID IN FULL	MAY 3 1955			3 46							
11			87							16 72	46		17 18	11	PAID IN FULL	MAY 3 1955	8167		17 18							
12						N	59			12 82			12 82	12	PAID IN FULL	MAY 3 1955	8184		12 82							
13			61							11 72	32		12 04	13	PAID IN FULL	MAY 3 1955			12 04							
14			11							2 12	06		2 18	14	PAID IN FULL	MAY 3 1955	8177		2 18							
15	RESALE FOR TAXES		11							2 12	06		2 18	15										2 18		
16							10			2 18	06		2 24	16	PAID IN FULL	MAY 3 1955			2 24							
17							10			2 18	06		2 24	17	PAID IN FULL	MAY 3 1955	8195		2 24							
18							174			37 80	90		38 70	18	PAID IN FULL	MAY 3 1955			38 70							
19			11							2 12	06		2 18	19												
20			91							17 50	48		17 98	20										17 98	2 40	
		N	2	N	59	124	710			54 98														19 78		
			42			1	00			10 22	35		161 18					142	122 64		2 18			22 34		
			53			2	58			159 66																

Assessment Roll and Tax List of Real Property in the Town of Crooked Lake

Cass County, Minnesota, for Taxes for the Year 1954.

Form SC-1341

* Indicate Type of Property: R-Residential, C-Commercial, I-Industrial, U-Utility, F-Farm

	In Whose Name Assessed	To Whom Transferred	Description of Property: Subdivision	Sec. or Lot	Town or Block	Reg	Number of Acres of Land: Acres	100ths	No. School District	Indicate Residential Farm	Indicate Agricultural Farm	* Indicate Type of Property	True and Full Valuations: Land Exclusive of Structures and Improvements	Buildings and Other Structures	Machinery Permanently Attached to Real Estate	Total True and Full Value	Assessed Valuations: Rural: Homestead Up to $1,000 20%	Rural: Over $1,000 and Non-Homestead 33⅓%	All Other: Homestead Up to $1,000 25%	All Other: Over $1,000 and Non-Homestead 40%	Machinery Permanently Attached to Real Estate 33⅓%	Total Assessed Value	Total Assessed Value as Equalized by the Board of Review	Final Equalized Value
													Dollars	Dollars	Dollars	Dollars	Dollars	Dollars	Dollars	Dollars	Dollars	Dollars	Dollars	Dollars
1	Geo. & Ella Berg & Ferdinand Durand	Phillip R. Pitz & Lucretia L. Pitz	Roosevelt Trails	26	15				6-1	710		L	24			24		8				8		
2	" " " "	" " " "		27						"		L	21	470		501		167				167		
3	" " " "	" " " "		28						"		L	30	162		192		64				64		
4				29						"		L	30			30		10				10		
5																								
6																								
7	John J. Young			1	16					710		L	30			30		10				10		
8	" "			2	16					"		L	30			30		10				10		
9	" "			3						"		L	30			30		10				10		
10																								
11																								
12	Lee & Leola Schmidt			1	17					410		L	30			30	6					6		
13	" " "			2						"		R	30	565		595	119					119		
14	Niels & Myrtle L. Nielsgaard			3						710		T	15			15		5				5		
15	Niels & Myrtle Linda Nielsgaard			4						"		T	15			15		5				5		
16	" " " "			5						"		T	30			30		10				10		
17	John H. & Mae L. Lundquist			6						410		R	30			30	6					6		
18	Earl & Ella Schroeder			7						710		T	30			30		10				10		
19	Geo. & Ella Berg & Ferdinand Durand			8						"		T	30			30		10				10		
20																								
													415	1197		1612	131	419				550		

Auditor's Plat of Lake Washburn Outlots — The Narrows

Tangelo Bros. Roosevelt Beach

	Sold for Taxes	Valuations by School Districts as Equalized by Department of Taxation: District No. ___ Rate ___ Mills	District No. 2 Rate 41 Mills	District No. ___ Rate ___ Mills	District No. ___ Rate ___ Mills	District No. ___ Rate ___ Mills	District No. ___ Rate ___ Mills	Tax including State Homestead	State Tax on Non-Homestead 5.2% Mills	Special Taxes	Total Taxes	Paid	When Paid	Number of Receipt	March Settlement 1955	June Settlement 1955	Penalty	November Settlement 1955	Penalty	Collections to First Monday in January 1956	Penalty	Delinquent on First Monday in January 1956	Penalty	Total Delinquent Tax and Penalty	Remarks
		Dollars	Dollars	Dollars	Dollars	Dollars	Dollars	$ cts.	$ cts.	$ cts.	$ cts.		Month Day Year		$ cts.	$ cts.	$ cts.	$ cts.	$ cts.	$ cts.	$ cts.	$ cts.	$ cts.	$ cts.	
1			8					154	04		158	1	1st Half Paid MAY 31 1955 2nd Half Paid OCT 31 1955	7709		79		79							
2			1667					3210	88		3298	2	1st Half Paid MAY 31 1955 2nd Half Paid OCT 31 1955	10210		1649		1649							
3			64					1230	34		1264	3	PAID IN FULL MAY 31 1955	8184		126									
4			10					192	06		198	4	PAID IN FULL MAY 31 1955			198									
5												5													
6												6													
7			10					192	06		198	7	1st Half Paid MAY 31 1955 2nd Half Paid OCT 25 1955												
8			10					192	06		198	8	1st Half Paid MAY 31 1955 2nd Half Paid OCT 25 1955	14593		297		297							
9			10					192	06		198	9	1st Half Paid MAY 31 1955 2nd Half Paid OCT 25 1955	12184											
10												10													
11												11													
12		H	6					116			116	12	1st Half Paid MAY 31 1955 2nd Half Paid OCT 22 1955	8102		1202		1202							
13		H	119					2288			2288	13	1st Half Paid MAY 31 1955 2nd Half Paid OCT 22 1955	14481											
14			5					96	02		98	14	PAID IN FULL MAY 31 1955												
15			5					96	02		98	15	PAID IN FULL MAY 31 1955	9169		394									
16			10					192	06		198	16	PAID IN FULL MAY 31 1955												
17		H	6					116			116	17	PAID IN FULL MAY 31 1955	7084		116									
18			10					192	06		198	18	PAID IN FULL MAY 31 1955	7195		197									
19			10					192	06		198	19	1st Half Paid MAY 31 1955 2nd Half Paid OCT 31 1955	7709 15315		99		99							
20												20													
		H	131 319 450					8650	272		8822					5496		3326							

Roosevelt Beach — Tangelo Bros. Lake Roosevelt Shores

Brown's Resort Lake Additions — Towns Heights — Lower Bright Roosevelt Lake

Assessment Roll and Tax List of Real Property in the Town of Crooked Lake,

*Indicate Type of Property: R-Residential, C-Commercial, I-Industrial, U-Utility, F-Farm

Cass County, Minnesota, for Taxes for the Year 1954.

	IN WHOSE NAME ASSESSED	TO WHOM TRANSFERRED	DESCRIPTION OF PROPERTY: Subdivision	Sec. or Lot	Town or Block	Rng	Number of Acres of Land: Acres	Units	No. School District	Information Required on Tax Roll	Information Required on Tax Roll	* Indicate Type of Property	TRUE AND FULL VALUATIONS: LAND Exclusive of Structures and Improvements	BUILDINGS and Other Structures	MACHINERY Permanently Attached to Real Estate	TOTAL True and Full Value	ASSESSED VALUATIONS: RURAL: Homestead Up to $4,000 20%	Over $4,000 and Non-Homestead 33⅓%	ALL OTHER: Homestead Up to $4,000 25%	Over $4,000 and Non-Homestead 40%	MACHINERY Permanently Attached to Real Estate 33⅓%	TOTAL ASSESSED VALUE	Total Assessed Value as Equalized by the Board of Review	FINAL EQUALIZED VALUE
			Ringdale Bros Kenneth Trails										Dollars	Dollars	Dollars	Dollars	Dollars	Dollars	Dollars	Dollars	Dollars	Dollars	Dollars	Dollars
1	Arthur E. Holmquist			1	18			6-1			NOT		24			24		8				8		
2	" "			2							"	L	24			24		8				8		
3				3							"	L	24			24		8				8		
4	Elmer & Lennice V. Kurth			4							"	L	24			24		8				8		
5	" " "			5							"	L	30	99		129		43				43		
6	Arthur E. & Elg. K. Baldwin			6							NOT	L	30	132		162		54				54		
7	" " "			7							"	L	24			24		8				8		
8				8							"	L	24			24		8				8		
9	Lucien J. Rice			9							"	L	24			24		8				8		
10	Ludwig M. Rice			10							"	L	24			24		8				8		
11	Ingvald J. Balkin			11							"	L	24			24		8				8		
12																								
13																								
14	Frank & Helen M. Glassen			1	14						NOT		30			30		10				10		
15	State of Minnesota			2							"	T												
16	Hermit L. Jameson			3							NOT		33			33		11				11		
17																								
18																								
19	Henry Holgren			1	20						NOT	L	27			27		9				9		
20	" "			2							"	L	24			24		8				8		
													360	231		591		197				197		

	SOLD FOR TAXES	VALUATIONS BY SCHOOL DISTRICTS AS EQUALIZED BY DEPARTMENT OF TAXATION: District No. ..... Rate ..... Mills	District No. 1 Rate 66.61 Mills	District No. ..... Rate ..... Mills	District No. ..... Rate ..... Mills	District No. ..... Rate ..... Mills	District No. ..... Rate ..... Mills	Tax including State Homestead ..... Mills	State Tax on Non-Homestead 57.7 Mills	SPECIAL TAXES	TOTAL TAXES		PAID	WHEN PAID Month Day Year	Number of Receipt	March Settlement 1955	June Settlement 1955	Penalty	November Settlement 1955	Penalty	Collections to First Monday in January 1956	Penalty	Delinquent on First Monday in January 1956	Penalty	Total Delinquent Tax and Penalty	REMARKS
		Dollars	Dollars	Dollars	Dollars	Dollars	Dollars	$ cts.	$ cts.	$ cts.	$ cts.					$ cts.	$ cts.	$ cts.	$ cts.	$ cts.	$ cts.	$ cts.	$ cts.	$ cts.	$ cts.	
1			8					154	04		158	1	PAID IN FULL	MAY 31 1955												
2			8					154	04		158	2	PAID IN FULL	MAY 31 1955	8169		1.74									
3			8					154	04		158	3	PAID IN FULL	MAY 31 1955												
4			8					154	04		158	4	PAID IN FULL	APR 16 1955	4937		1.58									
5			43					836	22		848	5	PAID IN FULL	APR 16 1955			8.48									
6			54					1088	28		1066	6	PAID IN FULL	MAY 31 1956												
7			8					154	04		158	7	PAID IN FULL	MAY 31 1955	6587		1.382									
8			8					154	04		158	8	PAID IN FULL	MAY 31 1955												
9	SOLD FOR TAXES		8					154	04		158	9											1.58			
10	SOLD FOR TAXES		8					154	04		158	10											1.58			
11			8					154	04		158	11	PAID IN FULL	MAY 31 1955	8170		1.58									
12												12														
13												13														
14			10					192	06		198	14	PAID IN FULL	FEB 3 1955	512	1.98										
15												15														
16	SOLD FOR TAXES		11					212	06		218	16	PAID IN FULL	MAY 31 1955	8170		2.18									
17												17														
18												18														
19			9					172	04		176	19	PAID IN FULL	MAY 31 1955	8172		1.76									
20			8					154	04		158	20	PAID IN FULL	MAY 31 1955			1.58									
			204					3980	106		4086					1.98	35.72						3.16			

Assessment Roll and Tax List of Real Property in the Town of Crooked Lake, Cass County, Minnesota, for Taxes for the Year 1954.

*Indicate Type of Property: R-Residential, C-Commercial, I-Industrial, U-Utility, F-Farm

Form SC-154

	In Whose Name Assessed	To Whom Transferred	Description of Property: Subdivision	Sec. or Lot	Town or Block	Rng.	Number of Acres of Land: Acres	100ths	No. School District	Indicate Homestead Yes or No	Indicate Agricultural Yes or No	Indicate Farm Property	True and Full Valuations: Land Exclusive of Structures and Improvements	Buildings and Other Structures	Machinery Permanently Attached to Real Estate	Total True and Full Value	Assessed Valuations: Rural: Homestead Up to $4,000 20%	Rural: Over $4,000 and Non-Homestead 33⅓%	All Other: Homestead Up to $4,000 25%	All Other: Over $4,000 and Non-Homestead 40%	Machinery Permanently Attached to Real Estate 33⅓%	Total Assessed Value	Total Assessed Value Remaining by the Board of Review	Final Equalized Value
			Triangle Bros. Roosevelt Trails																					
	Robert M. Eisenmeier & Arnold J. Schwenke (Each 1/2 int.)			3	20				6-1	no	yes	L	30			30		10				10		
	Elias Hermann			4						"	"	L	24			24		8				8		
	Louis A. Fritz & Lucille A. Fritz			5						"	"	L	30			30		10				10		
	Louis A. Fritz, Arthur Schaefer & Harvey Fuller (Each an undivided 1/3 int.)			6						"	"	L	30			30		10				10		
	Guy E. & Francis D. Oldenburg			7						"	"	L	30			30		10				10		
	Edward J. Kozlikowski			8						no	"	L	30	102		132		44				44		
	Lake Shore Improvement Co.			9						"	"	L	24			24		8				8		
	" " "			10						"	"	L	24			24		8				8		
	Jos. Fellbrecht			11						"	"	L	24			24		8				8		
	Ed. & Carrolle D. Lynnett			12						"	"	L	24			24		8				8		
	Knute Holeter			13						"	"	L	24			24		8				8		
	"			14						no	"	L	30	168		198		66				66		
	"			15						"	"	L	24			24		8				8		
	~~[illegible]~~ Glenn E. Mecheske			16																				
	Frank & Julia Miller			17						no	"	L	24			24		8				8		
	Donald Fritz			18						"	"	L	30			30		10				10		
	Johannes Arnold & Edith A. Carlson			19						"	"	L	30			30		10				10		
	Mark R. Mattison			20						"	"	L	30			30		10				10		
	D. H. & Lydia A. Martin			21						"	"	L	30			30		10				10		
				20																				
													402	270		672		224				224		

Cass County, Minnesota, for Taxes for the Year 1954.

	Sold for Taxes	Valuations by School Districts as Equalized by Department of Taxation: District No. 661 Rate 44.5 Mills	Other Districts	Tax Including State Homestead 5.75 Mills	State Tax on Non-Homestead	Special Taxes	Total Taxes		Paid	When Paid: Month Day Year	Number of Receipt	March Settlement 1955	June Settlement 1955	Penalty	November Settlement 1955	Penalty	Collections to First Monday in January 1956	Penalty	Delinquent on First Monday in January 1956	Penalty	Total Delinquent Tax and Penalty	Remarks
		Dollars	Dollars	$ cts.	$ cts.	$ cts.	$ cts.					$ cts.	$ cts.	$ cts.	$ cts.	$ cts.	$ cts.	$ cts.	$ cts.	$ cts.	$ cts.	
1		10		192	06		198	1	PAID IN FULL	MAY 3 1 1955	8154		198									
2	SOLD FOR TAXES	8		154	04		158	2	PAID IN FULL	SEP 15 1955	3552				158							
3		10		192	06		198	3	PAID IN FULL	MAY 3 1 1955			198									
4		10		192	06		198	4	PAID IN FULL	MAY 3 1 1955	8185		198									
5		10		192	06		198	5	PAID IN FULL	MAY 3 1 1955	8187		198									
6	SOLD FOR TAXES	44		846	22		868	6											868			
7		8		154	04		158	7	PAID IN FULL	MAY 3 1 1955	8184		158									
8		8		154	04		158	8	PAID IN FULL	MAY 3 1 1955	8144		158									
9	SOLD FOR TAXES	8		154	04		158	9											158			
10		8		154	04		158	10	PAID IN FULL	APR 1 1 1955	485		158									
11		8		154	04		158	11	PAID IN FULL	MAY 3 1 1955			158									
12		66		1268	34		1302	12	PAID IN FULL	MAY 3 1 1955	8162		1302									
13		8		154	04		158	13	PAID IN FULL	MAY 3 1 1955			158									
14								14														
15		8		154	04		158	15	PAID IN FULL	MAY 3 1 1955	8186		158									
16		10		192	06		198	16	PAID IN FULL	MAY 3 1 1955	8134		198									
17		10		192	06		198	17	PAID IN FULL	MAY 3 1 1955	8174		198									
18		10		192	06		198	18	PAID IN FULL	MAY 3 1 1955	8183		198									
19		10		192	06		198	19	PAID IN FULL	MAY 3 1 1955	7422		198									
20								20														
		254		4882	136		5018						3834		158				1026			

Assessment Roll and Tax List of Real Property in the Town of Crooked Lake

*Indicate Type of Property: R - Residential, C - Commercial, I - Industrial, U - Utility, F - Farm

Form 5C (44) 30-5478 (REV. 1-55)

	IN WHOSE NAME ASSESSED	TO WHOM TRANSFERRED	DESCRIPTION OF PROPERTY: SUBDIVISION	Sec. or Lot	Town or Block	Reg	Number of Acres of Land: Acres	100ths	No. School District	Indicate Homestead Yes or No	Indicate Agricultural Yes or No	* Indicate Type of Property	TRUE AND FULL VALUATIONS: LAND Exclusive of Structures and Improvements	BUILDINGS and Other Structures	MACHINERY Permanently Attached to Real Estate	TOTAL True and Full Value	ASSESSED VALUATIONS: RURAL: Homestead Up to $1,000 20%	RURAL: Over $1,000 and Non-Homestead 33⅓%	ALL OTHER: Homestead Up to $1,000 25%	ALL OTHER: Over $1,000 and Non-Homestead 40%	ALL OTHER: MACHINERY Permanently Attached to Real Estate 33⅓%	TOTAL ASSESSED VALUE	Total Assessed Value as Equalized by the Board of Review	FINAL EQUALIZED VALUE
		Pingree Bros.	Roosevelt Trails										Dollars	Dollars	Dollars	Dollars	Dollars	Dollars	Dollars	Dollars	Dollars	Dollars	Dollars	Dollars
1	Gilbert Anderson & Gunhild Anderson			22	30				61	no	yes	L	30			30		10				10		
	" " " "			23						"	"	L	30			30		10				10		
2	Jennie L. Arneson			24						"	"	L	30			30		10				10		
	" "			25						"	"	L	30			30		10				10		
3	Walter Melvin Schramm			26						"	"	L	30			30		10				10		
	" " "			27						no	"	L	32	130		162		54				54		
4	State of Minnesota	W. Melvin & Lois L. Schramm		28																				
5	Dorothy A. & Russell Senn			29						yes	"	R	30			30	6					6		
	" " "			30						"	"	R	30			30	6					6		
	" " "			31						"	"	R	30	170		200	40					40		
6	Ida Rousson			32						no	"	L	30			30		10				10		
7	Herbert H. & Pearl L. Nelson			33						"	"	L	30			30		10				10		
8	Bear Ridge Land Co.			34						"	"	L	30			30		10				10		
9	Harry H. & Alma E. Yoke			35						"	"	L	30			30		10				10		
	" " "			36						"	"	L	30			30		10				10		
10	" "			37						no	"	L	30	150		180		60				60		
11	Louis Hoover			38						"	"	L	30			30		10				10		
12	Bear Ridge Land Co.			39						"	"	L	24			24		8				8		
13	Lee A. Osgood & Eulalie Osgood			40						"	"	L	27			27		9				9		
14	Ernest Dunham			41						"	"	L	28	50		78		26				26		
													566	560		1126		267				319		

Land for a Park of Lake Washburn & Lake Marrows

Pingree & Bros. Roosevelt

	SOLD FOR TAXES	VALUATIONS BY SCHOOL DISTRICTS AS EQUALIZED BY DEPARTMENT OF TAXATION: District No. ..... Rate ..... Mills	District No. ..... Rate ..... Mills	District No. ..... Rate ..... Mills	District No. ..... Rate ..... Mills	District No. ..... Rate ..... Mills	District No. ..... Rate ..... Mills	Tax Including State Homestead ..... Mills	State Tax on Non-Homestead 5.77 Mills	SPECIAL TAXES	TOTAL TAXES		PAID	WHEN PAID: Month	Day	Year	Number of Receipt	March Settlement 1955	June Settlement 1955	Penalty	November Settlement 1955	Penalty	Collections to First Monday in January 1956	Penalty	Delinquent on First Monday in January 1956	Total Delinquent Tax and Penalty	REMARKS
		Dollars	Dollars	Dollars	Dollars	Dollars	Dollars	$ cts.	$ cts.	$ cts.	$ cts.							$ cts.	$ cts.	$ cts.	$ cts.	$ cts.	$ cts.	$ cts.	$ cts.	$ cts.	
1			10					192	06		198	1	PAID IN FULL	MAY	23	1955	6068		396							
2			10					192	06		198	2	PAID IN FULL	MAY	23	1955										
3	SOLD FOR TAXES		10					192	06		198	3	PAID IN FULL	MAY	31	1955	7470		396							
4	SOLD FOR TAXES		10					192	06		198	4	PAID IN FULL	MAY	31	1955										
5			10					192	06		198	5	PAID IN FULL	MAY	31	1955	7115		1267							
6			54					1038	28		1066	6	PAID IN FULL	MAY	31	1955										
7												7														
8		H	6					116			116	8	PAID IN FULL	MAY	31	1955			116							
9		H	6					116			116	9	PAID IN FULL	MAY	31	1955	5108		116							
10		H	40					768			768	10	PAID IN FULL	MAY	31	1955			768							
11			10					192	06		198	11	PAID IN FULL	MAY	31	1955	8116		1198							
12			10					192	06		198	12	PAID IN FULL	MAY	31	1955	8169		198							
13	SOLD FOR TAXES		10					192	06		198	13												198		
14			10					192	06		198	14	PAID IN FULL	MAY	31	1955	8189		1582							
15			10					192	06		198	15	PAID IN FULL	MAY	31	1955										
16			60					1154	32		1186	16	PAID IN FULL	MAY	31	1955										
17			10					192	06		198	17	PAID IN FULL	MAY	31	1955	8158		198							
18	SOLD FOR TAXES		8					154	04		158	18												158		
19			4					172	04		176	19	PAID IN FULL	MAY	31	1955	8182		176							
20			26					500	14		514	20	PAID IN FULL	MAY	31	1955	8172		514							
		H	54																5922					356		
			264					6130	148		6278															

Roosevelt Sch. Pingree Bros. Lake Roosevelt Shores

Brown's Addition Lake Iowana Heights

Iowana Heights Roosevelt Lake

Assessment Roll and Tax List of Real Property in the Town of Crooked Lake, Cass County, Minnesota, for Taxes for the Year 1954.

Form SC (54) [illegible]

*Indicate Type of Property: R-Residential, C-Commercial, I-Industrial, U-Utility, F-Farm

	IN WHOSE NAME ASSESSED	TO WHOM TRANSFERRED	DESCRIPTION OF PROPERTY: SUBDIVISION	Sec. Lot	Town or Block	Rng	Number of Acres of Land: Acres	Mills	No. School District	Indicate Homestead Yes or No	Indicate Type of Property	TRUE AND FULL VALUATIONS: LAND Exclusive of Structures and Improvements	BUILDINGS and Other Structures	MACHINERY Permanently Attached to Real Estate	TOTAL True and Full Value	ASSESSED VALUATIONS: RURAL: Homestead Up to $4,000 20%	Over $4,000 Non-Homestead 33⅓%	ALL OTHER: Homestead Up to $4,000 25%	Over $4,000 and Non-Homestead 40%	MACHINERY Permanently Attached to Real Estate 33⅓%	TOTAL ASSESSED VALUE	Total Assessed Value as Equalized by the Board of Review	FINAL EQUALIZED VALUE
			Bangalo Bros.																				
1	~~State of Minnesota~~ George C. Kiesell		Roosevelt Trails	32	23				6-7			24			24		8				8		
2	Sharon A. Potter			43						710	4-L	24			24		8				8		
3	" "			44						"	" L	24			24		8				8		
4	Matthew V. & Lorie Gustave Kirschbaum			45						"	" L	24			24		8				8		
5	Louis M. Leavitt			46						"	" L	24	90		114		38				38		
6	Delma A. Lhan			47						710	" L	24			24		8				8		
7	Lillian Lass			48						"	" L	24			24		8				8		
8	Blanche Lucile & Elwood Lovell Erickson			49						"	" L	24			24		8				8		
9																							
10																							
11	Samuel H. Markell Jr.			1	21					710	" L	15			15		5				5		
12	Samuel H. & Jane O. Markell Jr.			2						"	" L	15			15		5				5		
13																							
14																							
15	Stanley D. & Ludmilla Jahlstrom			1	22					724	" L	30			30		10				10		
16	~~Jon L. Schlinsky Trustee Jennings~~ Alton Olson			2						"	" L	24			24		8				8		
17	Lake Shore Improvement Co.			3						"	" L	24			24		8				8		
18	" " " "			4						"	" L	24			24		8				8		
19	" " " "			5						"	" L	24			24		8				8		
20																							
												324	90		414		138				138		

and Taxes omitted Rep

	SOLD FOR TAXES	VALUATIONS BY SCHOOL DISTRICTS AS EQUALIZED BY DEPARTMENT OF TAXATION: District No. ..... Rate ..... Mills	District No. 6-L Rate 114 Mills	District No. ..... Rate ..... Mills	District No. ..... Rate ..... Mills	District No. ..... Rate ..... Mills	District No. ..... Rate ..... Mills	Tax including State Homestead ..... $ cts.	State Tax on Non-Homestead 54 Mills $ cts.	SPECIAL TAXES $ cts.	TOTAL TAXES $ cts.		PAID	WHEN PAID Month Day Year	Number of Receipt	March Settlement 1955 $ cts.	June Settlement 1955 $ cts.	Penalty $ cts.	November Settlement 1955 $ cts.	Penalty $ cts.	Collections to First Monday in January 1956 $ cts.	Penalty $ cts.	Delinquent on First Monday in January 1956 $ cts.	Total Delinquent Tax and Penalty $ cts.	REMARKS
1			8					154	04		158	1	PAID IN FULL	JAN 21 1954	119	158									1.58 added
2			8					154	04		158	2	PAID IN FULL	MAY 31 1955	8111		316								
3			8					154	04		158	3	PAID IN FULL	MAY 31 1955											
4			8					154	04		158	4	PAID IN FULL	OCT 31 1955	15216				158	05					
5			58					720	30		750	5	PAID IN FULL	MAY 31 1955	8181		750								
6	SOLD FOR TAXES		8					154	04		158	6											158		
7			8					154	04		158	7	PAID IN FULL	MAY 31 1955	8110		158								
8			8					154	04		158	8	PAID IN FULL	MAY 31 1955	8127		158								
9												9													
10												10													
11			5					96	02		98	11	PAID IN FULL	MAY 31 1955			98								
12			5					96	02		98	12	PAID IN FULL	MAY 31 1955	8117		98								
13												13													
14												14													
15			10					192	06		198	15											198 + 218		
16			8					154	04		158	16	PAID IN FULL	MAY 31 1955	8247		158								
17			8					154	04		158	17	PAID IN FULL	MAY 31 1955	8127		158								
18			8					154	04		158	18	PAID IN FULL	MAY 31 1955	8196		316								
19			8					154	04		158	19	PAID IN FULL	MAY 31 1955											
20												20													
			158					2654	70		2724					158	2210		158				356		1.58 add

Assessment Roll and Tax List of Real Property in the Town of Crookston

Form 5C-154 (Revised 1955)

*Indicate Type of Property: R-Residential, C-Commercial, I-Industrial, U-Utility, F-Farm

	In Whose Name Assessed	To Whom Transferred	Description of Property: Subdivision	Sec. or Lot	Town or Block	Reg	Number of Acres of Land: Acres	Hundredths	No. School District	Indicate Homestead Yes or No	Indicate Agricultural Yes or No	*Indicate Type of Property	True and Full Valuations: Land Exclusive of Structures and Improvements	Buildings and Other Structures	Machinery Permanently Attached to Real Estate	Total True and Full Value	Assessed Valuations: Rural: Homestead Up to $1,500 20%	Rural: Over $1,500 and Non-Homestead 33⅓%	All Other: Homestead Up to $4,000 25%	All Other: Over $4,000 and Non-Homestead 40%	All Other: Machinery Permanently Attached to Real Estate 33⅓%	Total Assessed Value	Total Assessed Value Equalized by the Board of Review	Final Equalized Value
			Dunphy Bros. Roosevelt Hills										Dollars	Dollars	Dollars	Dollars	Dollars	Dollars	Dollars	Dollars	Dollars	Dollars	Dollars	Dollars
	Samuel N. & June D. Markell, Jr.			6	22				6-1	No	Y	L	24			24		8				8		
1	" " "			7						"	"	L	24			24		8				8		
2	Lake Shore Improv. Co.			8						"	"	L	24			24		8				8		
3	Chas. Sticks			9						"	"	L	24			24		8				8		
4	Richard David Stokke			10						"	"	L	24			24		8				8		
5	Paul & Helen Mezzynski			11						"	"	L	24			24		8				8		
6	Frederick E. Powell			12						"	"	L	25	200	2 Chimney Complete cellar	225		75				75		
7	" "			13						"	"	L	24			24		8				8		
8	Samuel N. & June D. Markell, Jr.			14						"	"	L	24			24		8				8		
9	" " " "			15						"	"	L	24			24		8				8		
10																								
11	Richard A. & Raymond J. Blackburn			12		23				No	"	T	30			30		10				10		
12	Harry L. & Hannah M. Blackburn			13						"	"	T	30			30		10				10		
13	George R. & Esther L. Larson			14		3				"	"	T	30			30		10				10		
14	Clarence E. Sagen & Ann D. Austin			15		4				"	"	T	30			30		10				10		
15	" " "			16		5				"	"	T	30			30		10				10		
16	State of Minnesota			17		6																		
17	State of Minnesota			18		7																		
18	Jeanne L. Larnesen			19		8				No	"	T	30			30		10				10		
19				20																				
													401	200		601		207				207		

Cass County, Minnesota, for Taxes for the Year 1954

	Sold for Taxes	Valuations by School Districts as Equalized by Department of Taxation: District No. (Rate) Dollars	District No. (Rate) Dollars	District No. (Rate) Dollars	District No. (Rate) Dollars	District No. (Rate) Dollars	District No. (Rate) Dollars	Tax Including State Homestead	State Tax on Non-Homestead	Special Taxes	Total Taxes		Paid	When Paid: Month	Day	Year	Number of Receipt	March Settlement 1955	June Settlement 1955	Penalty	November Settlement 1955	Penalty	Collections to First Monday in January 1956	Penalty	Delinquent on First Monday in January 1956	Total Delinquent Tax and Penalty	Remarks
1		8						154	04		158	1	PAID IN FULL	MAY	31	1955			158								
2		8						154	04		158	2	PAID IN FULL	MAY	31	1955	8117		158								
3		8						154	04		158	3	PAID IN FULL	MAY	31	1955			158								
4		8						154	04		158	4	PAID IN FULL	MAY	31	1955	8081		158								
5	SOLD FOR TAXES	8						154	04		158	5													158		
6		8						154	04		158	6	PAID IN FULL	FEB	24	1955	2559	158									
7		95						1442	40		1482	7	PAID IN FULL	MAY	31	1955	8124		1482								
8		8						154	04		158	8	PAID IN FULL	MAY	31	1955			158								
9		8						154	04		158	9	PAID IN FULL	MAY	31	1955			158								
10		8						154	04		158	10	PAID IN FULL	MAY	31	1955	8117		158								
11												11															
12		10						142	06		198	12	PAID IN FULL	MAY	31	1955	8148		198								
13		10						142	06		198	13	PAID IN FULL	MAY	31	1955	8131		198								
14		10						142	06		198	14	PAID IN FULL	MAY	31	1955	8094		198								
15		10						142	06		198	15	PAID IN FULL	MAY	31	1955	8114		198								
16		10						142	06		198	16	PAID IN FULL	MAY	31	1955			198								
17												17															
18												18															
19	SOLD FOR TAXES	10						142	06		198	19													198		
20												20															
		209						3990	117		4092							158	3578						356		

Assessment Roll and Tax List of Real Property in the Town of Crooked Lake, Cass County, Minnesota, for Taxes for the Year 1954.

*Indicate Type of Property: R - Residential, C - Commercial, I - Industrial, U - Utility, F - Farm

	In Whose Name Assessed	To Whom Transferred	Subdivision	Sec. or Lot	Town or Block	Rng	Number of Acres of Land (Acres / 100ths)	Sec. School District	Indicate Homestead Yes or No	Indicate Agricultural Yes or No	Indicate Type of Property	Land Exclusive of Structures and Improvements (Dollars)	Buildings and Other Structures (Dollars)	Machinery Permanently Attached to Real Estate (Dollars)	Total True and Full Value (Dollars)	Rural Homestead Up to $1,500 20% (Dollars)	Rural Over $1,500 and Non-Homestead 33⅓% (Dollars)	All Other Homestead Up to $4,000 25% (Dollars)	All Other Over $1,000 and Non-Homestead 40% (Dollars)	Machinery Permanently Attached to Real Estate 33⅓% (Dollars)	Total Assessed Value (Dollars)	Total Assessed Value as Equalized by the Board of Review (Dollars)	Final Equalized Value (Dollars)
		Dingdale Bros.	Roosevelt Trails																				
1	Reinhart W. & Raymond L. Hallborn			1	24			61	70	yes	L	39	150		189		63				63		
2	Harry S. & Donna R. Mollackburn			2					"	"	L	32	220		252		84				84		
3	George K. & Esther L. Larsen			3					"	"	L	45			45		15				15		
4	~~Clarence A. Snyder~~ Oscar D. Austens			4					"	"	W	36	150		186		62				62		
5	" "			5					"	"	L	36			36		12				12		
6	Herbert H. & Minna L. Schauer			6					na	"	L	24			24		8				8		
7	" "			7					"	"	L	24			24		8				8		
8	Jennie L. Arneson			8					"	"	L	24			24		8				8		
9	" "			9					"	"	L	24			24		8				8		
10																							
11	State of Minnesota		Outlots	a	25																		
12	Barney & Bessie Dete			1	25				yes	no	L	30			30	6					6		
13	" " "			2					"	"	L	30			30	6					6		
14	" " "			3					"	"	L	30			30	6					6		
15	" " "			4					"	"	L	30			30	6					6		
16	" " "			5					"	"	L	30			30	6					6		
17	" " "			6					"	"	R	30	150		180	36					36		
18	" " "			7					720	"	C	30	165 1130		1325	232	55				287		
19	" " "			8					yes	"	R	25			25	5					5		
20	" " "			9					"	"	R	25			25	5					5		
												Over	1965		2609	328	323				621		

Valuations by School Districts as Equalized by Department of Taxation

	Sold for Taxes	District No. ..... Rate ..... Mills (Dollars)	District No. 1 Rate 61.2 Mills (Dollars)	District No. ..... Rate ..... Mills (Dollars)	District No. 1 Rate 61.2 Mills (Dollars)	District No. ..... Rate ..... Mills (Dollars)	District No. ..... Rate ..... Mills (Dollars)	Tax including State Homestead ..... Mills ($ cts.)	State Tax on Non-Homestead 5.2 Mills ($ cts.)	Special Taxes ($ cts.)	Total Taxes ($ cts.)	Receipt No.	Paid — Month Day Year	When Paid	Number of Receipt	March Settlement 1955 ($ cts.)	June Settlement 1955 ($ cts.)	Penalty ($ cts.)	November Settlement 1955 ($ cts.)	Penalty ($ cts.)	Collections to First Monday in January 1956 ($ cts.)	Penalty ($ cts.)	Delinquent on First Monday in January 1956 ($ cts.)	Total Delinquent Tax and Penalty ($ cts.)	Remarks
1			63					1210	37		1242	1	PAID IN FULL MAY 31 1955		8148		1242								
2			84					1614	44		1658	2	PAID IN FULL MAY 31 1955		8139		1658								
3			15					288	08		296	3	PAID IN FULL MAY 31 1955		8084		296								
4			62					1192	32		1224	4	PAID IN FULL MAY 31 1955		8178		1224								
5			12					230	06		236	5	PAID IN FULL MAY 31 1955				236								
6			8					154	04		158	6	PAID IN FULL MAY 31 1955		8153		158								
7			8					154	04		158	7	PAID IN FULL MAY 31 1955				158								
8	SOLD FOR TAXES		8					154	04		158	8											158		
9	SOLD FOR TAXES		8					154	04		158	9											158		
10												10													
11												11													
12				N	6			130			130	12	2nd Half Paid JUL 27 1955 1st Half Paid MAY 31 1955												
13				N	6			130			130	13	2nd Half Paid JUL 27 1955 1st Half Paid MAY 31 1955												
14				N	6			130			130	14	2nd Half Paid JUL 27 1955 1st Half Paid MAY 31 1955												
15				N	6			130			130	15	2nd Half Paid JUL 27 1955 1st Half Paid MAY 31 1955		8106		3455								
16				N	6			130			130	16	2nd Half Paid JUL 27 1955 1st Half Paid MAY 31 1955		9631				3955						
17				N	36			782			782	17	2nd Half Paid JUL 27 1955 1st Half Paid MAY 31 1955												
18				N	232 55			6234	28		6262	18	1st Half Paid JUL 27 1955												
19				N	5			108			108	19	2nd Half Paid JUL 27 1955 1st Half Paid MAY 31 1955												
20				N	5			108			108	20	2nd Half Paid JUL 27 1955 1st Half Paid MAY 31 1955												
		246		H 3	36	na		7882																	
					9			5150	166		13198						8927		3955				316		
					63			13032																	

Addition's Plat of Lake Washburn Outlots | The Narrows | Dingdale Bros. Roosevelt Trails | Dingdale Bros. Lake Roosevelt Shores | Brown's Washburn Lake Addition | Towns Heights | Lower Bright Roosevelt Lake

Assessment Roll and Tax List of Real Property in the Town of Crooked Lake, Cass County, Minnesota, for Taxes for the Year 1954.

Form SC (31)

*Indicate Type of Property: R-Residential, C-Commercial, I-Industrial, U-Utility, F-Farm

Subdivision: Iowana Heights (Lot 5. Sec. 33-132-26)

Line	In Whose Name Assessed	To Whom Transferred	Description	Lot	School District	Homestead Yes or No	Agricultural Yes or No	Type of Property	Land (Dollars)	Buildings (Dollars)	Total True and Full Value	Rural Homestead 20%	Over $4,000 and Non-Homestead 33⅓%	Total Assessed Value	Final Equalized Value
1	Wm & Florence A. Olsen			1	C-1	no	no	L	30		30		10	10	
2	Frank E. Evarts ½ & R. C. Riedesel ½			2		"	"	L	49	500	549		183	183	
3	J. S. & Christine M. Chastek			3		"	"	L	59	400	459		153	153	
4	~~Earl O. Miller~~ Alphonse C. Keil		From S.W. cor. running E. 120' then N. to road, then W & S. to starting pt. of	4		"	"	L	36		36		12	12	
5	Alphonse C. Keil		Balance of	4		yes	"	R	45	375	420	84		84	
6	Ronald Kelsey			5		no	"	L	39		39		13	13	
7	Albert H. & Gertrude Littlefield			6		"	"	L	38	70	108		36	36	
8	Ernest F. Meinke			7		"	"	L	38	250	288		96	96	
9	Harry M. ~~Littlefield~~ & Donald L. Littlefield			8		"	"	L	39		39		13	13	
10	Robert L. Morgan			9		"	"	L	40	125	165		55	55	
11	Russell W. Hunt			10		"	"	L	39		39		13	13	
12	~~Oscar Popken~~	Robert L. & Elizabeth T. Morgan		11		"	"	L	39		39		13	13	
13	" "	" "		12		"	"	L	39		39		13	13	
14	" "	" "		13		"	"	L	39		39		13	13	
15	R. C. Riedesel & F. E. Evarts		E. 92' x 79' of Outlot	A		"	yes	R	32	100	132		44	44	
16	William & Florence A. Olson		Outlot A less E. 92' x 79' & less Hwy	A		no	"	C	100	632	732		244	244	
17	Lina Meinke		Outlot B less Hwy	B		"	"	R	100	485	585		195	195	
18	Roy & Althea Stetzer		Outlot C less 30' on N. side & less Hwy	C		"	"	T	84		84		28	28	
19															
20															
Total									885	2337	3222	84	1134	1218	

Line	Sold for Taxes	District No. 61, Rate 192.1 Mills (Dollars)	District No. 61, Rate 217 Mills (Dollars)	Tax Including State Homestead	State Tax on Non-Homestead 5.72 Mills	Total Taxes	Paid	When Paid	Receipt	March Settlement 1955	June Settlement 1955	November Settlement 1955	Penalty
1			10	2.18	.06	2.24	1st Half Paid / 2nd Half Paid	MAY 31 1955 / OCT 31 1955	8036 / 15217		1.12	1.12	
2			183	39.74	.96	40.70	PAID IN FULL	MAY 31 1955	8192		40.70		
3			153	33.24	.80	34.04	PAID IN FULL	MAY 31 1955	8194		34.04		
4	SOLD FOR TAXES		12	2.60	.06	2.66	PAID IN FULL	OCT 31 1955	15752			2.66	.09
5	SOLD FOR TAXES		H 84	18.24		18.24	PAID IN FULL	OCT 31 1955	15751			18.24	.64
6			13	2.82	.06	2.88	PAID IN FULL	MAY 31 1955	8195		2.88		
7			36	7.82	.18	8.00	1st Half Paid / 2nd Half Paid	MAY 31 1955 / OCT 31 1955	8196 / 13710		4.00	4.00	
8			96	20.86	.50	21.36	PAID IN FULL	MAY 31 1955	8193		21.36		
9			13	2.82	.06	2.88	PAID IN FULL	JUL 6 1955	9527			2.88	.06
10			55	11.94	.28	12.22	PAID IN FULL	MAY 31 1955	8190		12.22		
11			13	2.82	.06	2.88	PAID IN FULL	MAY 31 1955	8197		2.88		
12			13	2.82	.06	2.88	PAID IN FULL	FEB 10 1955		2.88			
13			13	2.82	.06	2.88	PAID IN FULL	FEB 10 1955	1266	2.88			
14			13	2.82	.06	2.88	PAID IN FULL	FEB 10 1955		2.88			
15		44		8.46	.22	8.68	PAID IN FULL	MAY 31 1955	8192		8.68		
16		244		46.90	1.28	48.18	1st Half Paid / 2nd Half Paid	MAY 31 1955 / OCT 31 1955	8036 / 15217		24.09	24.09	
17		195		37.48	1.02	38.50	PAID IN FULL	MAY 31 1955	8193		38.50		
18	SOLD FOR TAXES	28		5.38	.14	5.52	PAID IN FULL	MAY 31 1955	8191		5.52		
19													
20													
Total		511	H 84 / 623 / 707 — 84 / 1134 / 1218 — na	153.54 / 98.22 / 251.76	5.86	257.62				8.64	195.99	52.99	

REMARKS

Assessment Roll and Tax List of Real Property in the Town of Crooked Lake, Cass County, Minnesota, for Taxes for the Year 1954.

*Indicate Type of Property: R-Residential, C-Commercial, I-Industrial, U-Utility, F-Farm

Form SC (34) Revised Edition, 1954

	In Whose Name Assessed	To Whom Transferred	Description of Property: Subdivision	Sec. or Lot	Town or Block	Reg.	Number of Acres of Land: Acres	Name	Sch. & Dist. District	Indicates Homestead Tax or No	Indicates Agricultural Tax or No	Indicates Type of Property	True and Full Valuations: Land Exclusive of Structures and Improvements (Dollars)	Buildings and Other Structures (Dollars)	Machinery Permanently Attached to Real Estate (Dollars)	Total True and Full Value (Dollars)	Assessed Valuations: Rural: Homestead Up to $4,000 20% (Dollars)	Rural: Over $4,000 and Non-Homestead 33⅓% (Dollars)	All Other: Homestead Up to $4,000 25% (Dollars)	All Other: Over $4,000 and Non-Homestead 40% (Dollars)	All Other: Machinery Permanently Attached to Real Estate 33⅓% (Dollars)	Total Assessed Value (Dollars)	Total Assessed Value as Equalized by the Board of Review (Dollars)	Final Equalized Value (Dollars)
1	H. C. Shelton		Roosevelt Lake Heights (Section 10 - Tr 14 T34 R26)	1					6-1	No		L	39			39		13				13		
2	Walter E. Hanson			2						"		L	39			39		13				13		
3	" "			3						"		L	39			39		13				13		
4	" "			4						"		L	39			39		13				13		
5	" "			5									28	250		278		96				96		
6	Fred G. Nolan & William Nagus			6						No		L	39	300		339		113				113		
7	" " " "			7						"		L	31	20		51		17				17		
8	H. L. & Mabel Dawkes			8						"		L	40	200		240		80				80		
9	Lowitz & Lelon R. Hanson			9						"		L	33			33		11				11		
10	" " "			10						"		L	30			30		10				10		
11	" " "			11						No		L	33			33		11				11		
12	" " "			12						"		L	33			33		11				11		
13	" " "			13						"		L	33			33		11				11		
14	" " "			14						"		L	33			33		11				11		
15	" " "			15						"		L	32	250		282		94				94		
16	" " "			16						"		L	33			33		11				11		
17	" " "			17						No		L	33			33		11				11		
18	" " "			18						"		L	33			33		11				11		
19	" " "			19						"		L	33			33		11				11		
20	" " "			20						"		L	33			33		11				11		
													696	1020		1716		572				572		

	Sold for Taxes	Valuations by School Districts as Equalized by Department of Taxation: District No. 1 Rate 184 Mills (Dollars)	District No. (Dollars)	District No. (Dollars)	District No. (Dollars)	District No. (Dollars)	District No. (Dollars)	Tax Including State Homestead (Dollars, cts.)	State Tax on Non-Homestead 5.2 Mills (Dollars, cts.)	Special Taxes (Dollars, cts.)	Total Taxes (Dollars, cts.)		Paid	When Paid: Month	Day	Year	Number of Receipt	March Settlement 1955	June Settlement 1955	Penalty	November Settlement 1955	Penalty	Collections to First Monday in January 1956	Penalty	Delinquent on First Monday in January 1956	Total Delinquent Tax and Penalty	Remarks
1		13						2.50	.06		2.56	1	PAID IN FULL	MAY	31	1955	6210		2.56								
2		13						2.50	.06		2.56	2	PAID IN FULL	MAY	31	1955											
3		13						2.50	.06		2.56	3	PAID IN FULL	MAY	31	1955	6206		2.56								
4		13						2.50	.06		2.56	4	PAID IN FULL	MAY	31	1955											
5		96						18.46	.50		18.96	5	PAID IN FULL	MAY	31	1955											
6		113						21.72	.58		22.30	6	PAID IN FULL	MAY	31	1955	6208		22.30								
7		17						3.26	.08		3.34	7	PAID IN FULL	MAY	31	1955			3.34								
8		80						15.38	.42		15.80	8	PAID IN FULL	DEC	31	1955	16142						15.80	1.26			
													2nd Half Paid	OCT	31	1955											
9		11						2.12	.06		2.18	9	1st Half Paid	MAY	31	1955											
													2nd Half Paid	OCT	31	1955											
10		10						1.92	.06		1.98	10	1st Half Paid	MAY	31	1955											
													2nd Half Paid	OCT	31	1955											
11		11						2.12	.06		2.18	11	1st Half Paid	MAY	31	1955											
													2nd Half Paid	OCT	31	1955											
12		11						2.12	.06		2.18	12	1st Half Paid	MAY	31	1955	3913										
													2nd Half Paid	OCT	31	1955											
13		11						2.12	.06		2.18	13	1st Half Paid	MAY	31	1955	1224										
													2nd Half Paid	OCT	31	1955											
14		11						2.12	.06		2.18	14	1st Half Paid	MAY	31	1955			31.17		21.17						
													2nd Half Paid	OCT	31	1955											
15		94						18.06	.50		18.56	15	1st Half Paid	MAY	31	1955											
													2nd Half Paid	OCT	31	1955											
16		11						2.12	.06		2.18	16	1st Half Paid	MAY	31	1955											
													2nd Half Paid	OCT	31	1955											
17		11						2.12	.06		2.18	17	1st Half Paid	MAY	31	1955											
													2nd Half Paid	OCT	31	1955											
18		11						2.12	.06		2.18	18	1st Half Paid	MAY	31	1955											
													2nd Half Paid	OCT	31	1955											
19		11						2.12	.06		2.18	19	1st Half Paid	MAY	31	1955											
													2nd Half Paid	OCT	31	1955											
20		11						2.12	.06		2.18	20	1st Half Paid	MAY	31	1955											
		574						110.00	2.98		112.98								76.01		21.17		15.16				

Assessment Roll and Tax List of Real Property in the Town of Brooklyn Lake, Cass County, Minnesota, for Taxes for the Year 1954.

Form SC (54) 30,000 Sept. 1953 Sch. 1

*Indicate Type of Property: R - Residential, C - Commercial, I - Industrial, U - Utility, F - Farm

	In Whose Name Assessed	To Whom Transferred	Description of Property: Subdivision	Sec. or Lot	Town or Block	Rng.	Number of Acres of Land: Acres	Hdths	No. School District	Indicate Homestead Tax or No	Indicate Agricultural Tax or No	Indicate Type of Property	True and Full Valuations: Land Exclusive of Structures and Improvements (Dollars)	Buildings and Other Structures (Dollars)	Machinery Permanently Attached to Real Estate (Dollars)	Total True and Full Value (Dollars)	Assessed Valuations: Rural: Homestead Up to $1,000 20% (Dollars)	Rural: Over $1,000 and Non-Homestead 33⅓% (Dollars)	All Other: Homestead Up to $1,000 25% (Dollars)	All Other: Over $1,000 and Non-Homestead 40% (Dollars)	All Other: Machinery Permanently Attached to Real Estate 33⅓% (Dollars)	Total Assessed Value (Dollars)	Total Assessed Value as Equalized by the State Board of Review (Dollars)	Final Equalized Value (Dollars)	Remarks
1	Laverty C. & Delores R. Hanson		Roosevelt Lake Heights	21					61	710		L	33			33		11				11			
2	Wolfgang S. & Anna Kanuska			22						"		L	33			33		11				11			
3	Wolfgang S. Kanuska			23						"		L	33	237		270		90				90			
4	Wolfgang S. & Anna Kanuska			24						"		L	33			33		11				11			
5	" " "			25						"		L	30			30		10				10			
6	~~Wolfgang S. & Anna Kanuska~~			26						710		L	30			30		10				10			
7	~~Donald R. Moberg~~			27						"		L	33	150		183		61				61			
8	Donald Dean & Esther			28						"		L	33			33		11				11			
9	~~Wolfgang S. & Anna Kanuska~~ Maurice M. Buckhart & Ida Buckhart			29						"		L	33	150		183		61				61			
10																									
11	Laverty C. & Delores R. Hanson		City of Outlet							710		T	30			30		10				10			
12	" " "		" "							"		T	30			30		10				10			
13																									
14																									
15																									
16																									
17																									
18																									
19																									
20																									
													361	537		898		294				294			

Valuations by School Districts as Equalized by Department of Taxation

	Sold for Taxes	District No. ..... Rate ..... Mills (Dollars)	District No. ..... Rate ..... Mills (Dollars)	District No. ..... Rate ..... Mills (Dollars)	District No. ..... Rate ..... Mills (Dollars)	District No. ..... Rate ..... Mills (Dollars)	Tax including State Homestead ..... Mills ($ cts.)	State Tax on Non-Homestead 5.5 Mills ($ cts.)	Special Taxes ($ cts.)	Total Taxes ($ cts.)		Paid	When Paid (Month Day Year)	Number of Receipt	March Settlement 1955	June Settlement 1955	Penalty	November Settlement 1955	Penalty	Collections to First Monday in January 1956	Penalty	Delinquent on First Monday in January 1956	Total Delinquent Tax and Penalty	Remarks
1		11					212	06		218	1	1st Half Paid 2nd Half Paid	MAY 31 1955 OCT 4 1955	8204 13403		109		109						
2		11					212	06		218	2	1st Half Paid 2nd Half Paid	MAY 31 1955 OCT 31 1955			109		109						
3		98					1730	46		1776	3	1st Half Paid 2nd Half Paid	MAY 31 1955 OCT 31 1955	15239		888		888						
4		11					212	06		218	4	1st Half Paid 2nd Half Paid	MAY 31 1955 OCT 31 1955	18207		109		109						
5		10					192	06		198	5	1st Half Paid 2nd Half Paid	MAY 31 1955 OCT 31 1955			99		99						
6		10					192	06		198	6	1st Half Paid 2nd Half Paid	MAY 31 1955 OCT 31 1955			99		99						
7		61					1172	32		1204	7	PAID IN FULL	MAY 24 1955	6036		1204								
8		11					212	06		218	8	PAID IN FULL	MAY 31 1955	8209		218								
9		61					1172	32		1204	9	PAID IN FULL	MAY 31 1955	8205		1204								
10											10													
11		10					192	06		198	11	1st Half Paid 2nd Half Paid	MAY 31 1955 OCT 4 1955	8204		198		198						
12		10					192	06		198	12	1st Half Paid 2nd Half Paid	MAY 31 1955 OCT 4 1955	13403										
13											13													
14											14													
15											15													
16											16													
17											17													
18											18													
19											19													
20											20													
		296					5690	158		5848						4237		1611						

Assessment Roll and Tax List of Real Property in the Town of Crooked Lake, Cass County, Minnesota, for Taxes for the Year 1954.

* Indicate Type of Property: R - Residential, C - Commercial, I - Industrial, U - Utility, F - Farm

Form SC-141 (Rev. 8-52) (Section 2, Chapter 290, Laws 1951)

	IN WHOSE NAME ASSESSED	TO WHOM TRANSFERRED	DESCRIPTION OF PROPERTY: SUBDIVISION	Sec. or Lot	Town or Block	Rng	Number of Acres of Land: Acres	Tenths	No. School District	Indicate Homestead Tax or No	Indicate Agricultural Tax or No	Indicate Type of Property*	TRUE AND FULL VALUATIONS: LAND Exclusive of Structures and Improvements	BUILDINGS and Other Structures	MACHINERY Permanently Attached to Real Estate	TOTAL True and Full Value	ASSESSED VALUATIONS: RURAL: Homestead Up to $4,000 20%	Over $4,000 and Non-Homestead 33⅓%	ALL OTHER: Homestead Up to $4,000 25%	Over $4,000 and Non-Homestead 40%	MACHINERY Permanently Attached to Real Estate 33⅓%	TOTAL ASSESSED VALUE	Total Assessed Value as Equalized by the Board of Review	FINAL EQUALIZED VALUE
			(Lots except N. 440' Sec 27-139-26)				Dollars						Dollars	Dollars	Dollars	Dollars	Dollars	Dollars	Dollars	Dollars	Dollars	Dollars	Dollars	Dollars
1	Barlow Realty Co			1	1	See Hy	6-1	Nap				L	45			45		15				15		
2	" "			2	"	"		"				L	45			45		15				15		
3	John & Myriam Liggett			3	"	"		"				L	45			45		15				15		
4	" "			4	"	"		"				L	45			45		15				15		
5	" "			5	"	"		"				L	45			45		15				15		
6	" "			6	"	"		"				L	45			45		15				15		
7	Carl O & Agnes E Ehlund			7	"	"		"				L	90			90		30				30		
8	Allan C Dahlquist			8	"	"		"				L	75			75		25				25		
9	" "			9	"	"		"				L	60			60		20				20		
10	" "			10	"	"		"				L	60			60		20				20		
11	" "			11	"	"		"				L	60			60		20				20		
12	" "			12	"	"		"				L	60			60		20				20		
13	" "			13	"	"		"				L	45			45		15				15		
14	Marian L Liggett			1	2	"		"				L	45			45		15				15		
15	" "			2	"	"		"				L	45			45		15				15		
16	State of Minnesota			1	3	"		"																
17	William Henry Aurandt			2	"	"		70				L	45			45		15				15		
18	State of Minnesota			3	"	"																		
19	State of Minnesota			4	"	"																		
20	State of Minnesota			5	"	"																		
								70					885			885		285				285		

	SOLD FOR TAXES	VALUATIONS BY SCHOOL DISTRICTS AS EQUALIZED BY DEPARTMENT OF TAXATION: District No. ___ Rate ___ Mills	District No. 1 Rate 15 Mills	District No. ___ Rate ___ Mills	District No. ___ Rate ___ Mills	District No. ___ Rate ___ Mills	District No. ___ Rate ___ Mills	Tax including State Homestead ___ Mills	State Tax on Non-Homestead 5.2 Mills	SPECIAL TAXES	TOTAL TAXES		PAID	WHEN PAID Month	Day	Year	Number of Receipt	March Settlement 1955	June Settlement 1955	Penalty	November Settlement 1955	Penalty	Collections to First Monday in January 1956	Penalty	Delinquent on First Monday in January 1956	Total Delinquent Tax and Penalty	REMARKS
		Dollars	Dollars	Dollars	Dollars	Dollars	Dollars	$ cts.	$ cts.	$ cts.	$ cts.								$ cts.	$ cts.	$ cts.	$ cts.	$ cts.	$ cts.	$ cts.	$ cts.	
1			15					288	08		296	1	PAID IN FULL	MAY	31	1955	6933		296								
2			15					288	08		296	2	PAID IN FULL	MAY	31	1955			296								
3			15					288	08		296	3	PAID IN FULL	MAY	31	1955			296								
4			15					288	08		296	4	PAID IN FULL	MAY	31	1955	8207		296								
5			15					288	08		296	5	PAID IN FULL	MAY	31	1955			296								
6			15					288	08		296	6	PAID IN FULL	MAY	31	1955			296								
7			30					576	16		592	7	PAID IN FULL	MAY	31	1955	8203		592								
8			25					480	14		494	8	PAID IN FULL	MAR	22	1955			494								
9			20					384	10		394	9	PAID IN FULL	MAR	22	1955			394								
10			20					384	10		394	10	PAID IN FULL	MAR	22	1955			394								
11			20					384	10		394	11	PAID IN FULL	MAR	22	1955	5834		394								
12			20					384	10		394	12	PAID IN FULL	MAR	22	1955			394								
13			15					288	08		296	13	PAID IN FULL	MAR	22	1955			296								
14			15					288	08		296	14	PAID IN FULL	MAY	31	1955	8201		296								
15			15					288	08		296	15	PAID IN FULL	MAY	31	1955			296								
16												16															
17	SOLD FOR TAXES		15					288	08		296	17													296		
18												18															
19												19															
20												20															
			285					5472	150		5622								5326						296		

Assessment Roll and Tax List of Real Property in the Town of Crooked Lake, Cass County, Minnesota, for Taxes for the Year 1954.

*Indicate Type of Property: R-Residential, C-Commercial, I-Industrial, U-Utility, F-Farm

Form SC (54) [illegible]

	In Whose Name Assessed	To Whom Transferred	Description of Property: Subdivision	Sec. or Lot	Town or Block	Rge.	Number of Acres of Land: Acres	Mills	No. School District	Inclusive Homestead Tax or No	Inclusive Agricultural Tax or No	Inclusive Type of Property	True and Full Valuations: Land Exclusive of Structures and Improvements (Dollars)	Buildings and Other Structures (Dollars)	Machinery Permanently Attached to Real Estate (Dollars)	Total True and Full Value (Dollars)	Assessed Valuations: Rural: Homestead Up to $4,000 20% (Dollars)	Rural: Over $4,000 and Non-Homestead 33⅓% (Dollars)	All Other: Homestead Up to $4,000 25% (Dollars)	All Other: Over $4,000 and Non-Homestead 40% (Dollars)	Machinery Permanently Attached to Real Estate 33⅓% (Dollars)	Total Assessed Value (Dollars)	Total Assessed Value as Equalized by the Board of Review (Dollars)	Final Equalized Value (Dollars)
1	State of Minnesota		Roosevelt Sec	6	3		Acres Hyl		6-1															
2	State of Minnesota	(Contr. to Kenneth E. Dethomas)		7			"	"																
3	State of Minnesota	" "	"	8			"	"																
4	State of Minnesota	" "	"	9			"	"																
5	State of Minnesota	" "	"	10			"	"																
6	State of Minnesota	" "	"	11			"	"																
7	State of Minnesota	" "	"	12			"	"																
8	State of Minnesota	" "	"	13			"	"																
9	State of Minnesota	" "	"	14			"	"																
10	State of Minnesota	" "	"	15			"	"																
11	State of Minnesota	" "	"	16			"	"																
12																								
13																								
14																								
15																								
16																								
17																								
18																								
19																								
20																								

	Sold for Taxes	Valuations by School Districts as Equalized by Department of Taxation: District No. ____ Rate ____ Mills (Dollars)	District No. ____ Rate ____ Mills (Dollars)	District No. ____ Rate ____ Mills (Dollars)	District No. ____ Rate ____ Mills (Dollars)	District No. ____ Rate ____ Mills (Dollars)	District No. ____ Rate ____ Mills (Dollars)	Tax including State Homestead ____ Mills ($ cts.)	State Tax on Non-Homestead ____ Mills ($ cts.)	Special Taxes ($ cts.)	Total Taxes ($ cts.)		Paid	When Paid: Month	Day	Year	Number of Receipt	March Settlement 1955 ($ cts.)	June Settlement 1955 ($ cts.)	Penalty ($ cts.)	November Settlement 1955 ($ cts.)	Penalty ($ cts.)	Collections to First Monday in January 1956 ($ cts.)	Penalty ($ cts.)	Delinquent on First Monday in January 1956 ($ cts.)	Total Delinquent Tax and Penalty ($ cts.)	Remarks
1												1																
2												2																
3												3																
4												4																
5												5																
6												6																
7												7																
8												8																
9												9																
10												10																
11												11																
12												12																
13												13																
14												14																
15												15																
16												16																
17												17																
18												18																
19												19																
20												20																

Assessment Roll and Tax List of Real Property in the Town of Crooked Lake

*Indicate Type of Property: R-Residential, C-Commercial, I-Industrial, U-Utility, F-Farm

Cass County, Minnesota, for Taxes for the Year 1954.

	IN WHOSE NAME ASSESSED	TO WHOM TRANSFERRED	DESCRIPTION OF PROPERTY: SUBDIVISION	Sec. or Lot	Town or Blk	Rng.	Number of Acres of Land	No. School District	Indicate Dwelling Type	Indicate Agricultural Type	Indicate Type of Property	TRUE AND FULL VALUATIONS: LAND Exclusive of Improvements and Improvements	BUILDINGS and Other Structures	MACHINERY Permanently Attached to Real Estate	TOTAL True and Full Value	ASSESSED VALUATIONS: RURAL: Homestead Up to $1,000 20%	Over $1,000 and Non-Homestead 33⅓%	ALL OTHER: Homestead Up to $1,000 25%	Over $1,000 and Non-Homestead 40%	MACHINERY Permanently Attached to Real Estate 33⅓%	TOTAL ASSESSED VALUE	Total Assessed Value as Equalized by the Board of Review	FINAL EQUALIZED VALUE	SOLD FOR TAXES	VALIDATIONS BY SCHOOL DISTRICTS AS EQUALIZED BY DEPARTMENT OF TAXATION: District No. Rate Mills	District No. Rate Mills	District No. Rate Mills	District No. Rate Mills	District No. Rate Mills	Tax including State Homestead Mills	State Tax on Non-Homestead or 5.2 Mills	SPECIAL TAXES	TOTAL TAXES		PAID	WHEN PAID Month Day Year	Number of Receipt	March Settlement 1955	June Settlement 1955	Penalty	November Settlement 1955	Penalty	Collections to First Monday in January 1956	Penalty	Delinquent on First Monday in January 1956	Total Delinquent Tax and Penalty	REMARKS
												Dollars	Dollars	Dollars	Dollars	Dollars	Dollars	Dollars	Dollars	Dollars	Dollars	Dollars	Dollars		Dollars	Dollars	Dollars	Dollars	Dollars	$ cts.	$ cts.	$ cts.					$ cts.	$ cts.	$ cts.	$ cts.	$ cts.	$ cts.	$ cts.	$ cts.	$ cts.	$ cts.	
	E½ of SE¼ Lots #5, Sec 1 E½ of NE¼ Lots #3	Tingdale Real Estate	Roosevelt Shores	Sec 29	139	26	Acres																																								
1	Jeanne L Arnesson			1				6170			L	30			30		10				10			1						10	192	06		198	1	PAID IN FULL	MAY 31 1955	7170		1.98								
	"			2					"		L	30			30		10				10			2						10	192	06		198	2	PAID IN FULL	MAY 31 1955			1.98								
	Earl M. Carlson, Curtis Carlson & Francis Wilson			3					"		L	30	75		105		35				35			3						35	672	18		690	3	PAID IN FULL	MAY 31 1955	8224		6.90								
	Bear Ridge Land Co			4					"		L	30	75		105		35				35			4						35	672	18		690	4	PAID IN FULL	MAY 31 1955	5238		6.90								
	Harold E & Grace M. Ehlers			5				460	"		L	30			30	6					6			5						6	116			116	5	1st Half Paid 2nd Half Paid	MAY 31 1955 OCT 31 1955			1.16		.58						
	" " "			6					"		R	30	100		130	26					26			6						26	500			500	6	1st Half Paid 2nd Half Paid	OCT 31 1955 OCT 31 1955	8106		5.00		2.50						
	" " "			7					"		R	35	600		635	139					139			7						139	2672			2672	7	1st Half Paid 2nd Half Paid	OCT 31 1955 OCT 31 1955	5228		26.72		13.36						
	" " "			8					"		R	30			30	6					6			8						6	116			116	8	1st Half Paid 2nd Half Paid	OCT 31 1955 OCT 31 1955			1.16		.58						
	Fred J. Ruppert & Myrtle K Ruppert			9				700	"		L	30			30		10				10			9						10	192	06		198	9	PAID IN FULL	MAY 31 1955	8223		1.98								
	" " "			10					"		L	30			30		10				10			10						10	192	06		198	10	PAID IN FULL	MAY 31 1955			1.98								
	Arvid Peterson			11				460	"		R	30	25		55	11					11			11						11	212			212	11	PAID IN FULL	MAY 31 1955	8228		2.12								
	" "			12					"		R	30			30	7					7			12						7	134			134	12	PAID IN FULL	MAY 31 1955			1.34								
	Sidney J & Frances E. Orr			13				700	"		L	31	140		171		57				57			13						57	1096	30		1126	13	PAID IN FULL	MAY 31 1955	8232		11.26								
	Geo H & Marcella K Geismer			14					"		L	36	150		186		62				62			14						62	1192	32		1224	14	PAID IN FULL	MAY 31 1955	8222		12.24								
	~~Lemuel L Lagerquist~~ Jennie L. & Frank Fishback			15					"		L	30	100		135		45				45			15						45	864	24		888	15	PAID IN FULL	APR 16 1955	4923		8.88								
	" "			16					"		L	30			30		10				10			16						10	192	06		198	16	PAID IN FULL	APR 16 1955			1.98								
	Wm E & Loretta M. Anderson			17					"		L	36	75		111		37				37			17						37	712	20		732	17												7.32	
	Bear Ridge Land Co			18					"		L	33			33		11				11			18						11	202	06		218	18	PAID IN FULL	MAY 31 1955	5239		2.18								
	" " "			19					"		L	30			30		10				10			19						10	192	06		198	19	PAID IN FULL	MAY 31 1955			1.98								
	" " "			20					"		L	30			30		10				10			20						10	192	06		198	20	PAID IN FULL	MAY 31 1955			1.98								
								6231				2031	1490		3521	185	252				437				H	195 252					10514	190		10704						82.70		17.02					7.32	

Assessment Roll and Tax List of Real Property in the Town of Brooklyn Park

*Indicate Type of Property: R-Residential, C-Commercial, I-Industrial, U-Utility, F-Farm

Form SC (54) 100-30-54 (Formerly, 100-30-53)

In Whose Name Assessed	To Whom Transferred	Subdivision	Sec. or Lot	Town or Block	Rng.	Number of Acres of Land: Acres	Tills	No. School District	Indicates Homestead Tract	Indicates Agricultural Tract	Indicates Platted Property	Land Exclusive of Improvements (Dollars)	Buildings and Other Structures (Dollars)	Machinery Permanently Attached to Real Estate (Dollars)	Total True and Full Value (Dollars)	Rural Homestead Up to $4,000 20% (Dollars)	Rural Over $4,000 and Non-Homestead 33⅓% (Dollars)	All Other Homestead Up to $4,000 25% (Dollars)	All Other Over $4,000 and Non-Homestead 40% (Dollars)	Machinery Permanently Attached to Real Estate 33⅓% (Dollars)	Total Assessed Value (Dollars)	Total Assessed Value as Equalized by the Board of Review (Dollars)	Final Equalized Value (Dollars)
		Tinglada Brook Park Roosevelt Shores																					
Bear Ridge Land Co.			21					6.1	710		L	30			30		10				10		
Leo L. & Wanda H. Brousseau		2	22						"		L	30			30		10				10		
Clemens M. & Mary Lugeman		3	23						"		L	35	100		135		45				45		
" "		4	24						"		L	30			30		10				10		
Arne E. & Eley Sandberg		5	25						"		L	30			30		10				10		
" " "		6	26						710		L	36			36		12				12		
" " "		7	27						"		L	40	164		204		68				68		
" " "		8	28						"		L	33			33		11				11		
Alfred D. & Agnes L. Harper		9	29						"		L	33			33		11				11		
" " "		10	30						"		L	32	130		162		54				54		
Jennie & Charlie Jensen & Spouse		11	31						4011		R	35			35	7					7		
" " "		12	32						"		R	30			30	6					6		
" " "		13	33						"		R	35	550		585	117					117		
Clyde & Ruth Hawley		14	34						710		L	33			33		11				11		
Leonard P. & Cecelia A. Gillen		15	35						"		L	33			33		11				11		
" " "		16	36						"		L	33			33		11				11		
~~Alfred Olson~~	David & Grace Dutton	17	37						"		L	33			33		11				11		
Dennis D. & Lulu E. James		18	38						"		L	33			33		11				11		
Charles E. Eggers		19	39						"		L	33			33		11				11		
" "		20	40						"		L	33	75		108		36				36		
												660	1019		1679	130	348				478		

Sold for Taxes	Levies by School Districts as Equalized by Department of Taxation: District No. ___ Rate ___ Mills	District No. ___ Rate ___ Mills	District No. ___ Rate ___ Mills	District No. ___ Rate ___ Mills	District No. ___ Rate ___ Mills	District No. ___ Rate ___ Mills	Tax Including State Homestead ___ Mills	State Tax on Non-Homestead 5.2 Mills	Special Taxes	Total Taxes		Paid	When Paid (Month Day Year)	Number of Receipt	March Settlement 1955	June Settlement 1955	Penalty	November Settlement 1955	Penalty	Collections to First Monday in January 1956	Penalty	Delinquent on First Monday in January 1956	Total Delinquent Tax and Penalty	Remarks
	Dollars	Dollars	Dollars	Dollars	Dollars	Dollars	$ cts.	$ cts.	$ cts.	$ cts.							$ cts.	$ cts.	$ cts.	$ cts.	$ cts.	$ cts.	$ cts.	
PAID FOR TAXES	10						142	06		148	1	PAID IN FULL	MAY 3 1 1955	6563		148								
2	10						142	06		148	2	PAID IN FULL	MAY 3 1 1955	8226		148								
3	45						864	24		888	3	PAID IN FULL	MAY 3 1 1955	8225		888								
4	10						192	06		198	4	PAID IN FULL	MAY 3 1 1955			198								
5	10						192	06		198	5	PAID IN FULL	MAY 3 1 1955											
6	12						230	06		236	6	PAID IN FULL	MAY 3 1 1955	8227		236								
7	68						1308	36		1344	7	PAID IN FULL	MAY 3 1 1955											
8	11						212	06		218	8	PAID IN FULL	MAY 3 1 1955											
9	11						212	06		218	9	PAID IN FULL	MAY 3 1 1955	8223		218								
10	54						1038	28		1066	10	PAID IN FULL	MAY 3 1 1955			1066								
11	H 7						134			134	11	PAID IN FULL	MAY 3 1 1955			134								
12	H 6						116			116	12	PAID IN FULL	MAY 3 1 1955	8227		116								
13	H 117						2248			2248	13	PAID IN FULL	MAY 3 1 1955			2248								
14	11						212	06		218	14	PAID IN FULL	FEB 1 0 1955		2.18									
15	11						212	06		218	15	PAID IN FULL	FEB 1 0 1955		2.18									
16	11						212	06		218	16	PAID IN FULL	FEB 1 0 1955	1206	2.18									
17	11						212	06		218	17	PAID IN FULL	FEB 1 0 1955		2.18									
18	11						212	06		218	18	PAID IN FULL	MAY 3 1 1955	8247		218								
19	11						212	06		218	19	PAID IN FULL	APR 1 6 1955	4937		218								
20	36						642	18		710	20	PAID IN FULL	APR 1 6 1955			710								
	H 130																							
	343						9044	184		9228					8.72	8406								
	473																							

Assessment Roll and Tax List of Real Property in the Town of Crooked Lake, Cass County, Minnesota, for Taxes for the Year 1954.

*Indicate Type of Property: R - Residential, C - Commercial, I - Industrial, U - Utility, F - Farm

	Description of Property: In Whose Name Assessed	To Whom Transferred	Subdivision	Sec. Lot	Town. Block	Reg.	Number of Acres of Land		No. School District	Individual Homestead Tax	Individual Agricultural Tax	Individual Type	True and Full Valuations: Land Exclusive of Structures and Improvements	Buildings and Other Structures	Machinery Permanently Attached to Real Estate	Total True and Full Value	Assessed Valuations: Rural: Homestead Up to $4,000 20%	Rural: Over $4,000 and Non-Homestead 33⅓%	All Other: Homestead Up to $8,000 25%	All Other: Over $8,000 and Non-Homestead 40%	Machinery Permanently Attached to Real Estate 33⅓%	Total Assessed Value	Total Assessed Value as Equalized by the Board of Review	Final Equalized Value
			Dingle Bros Lots	Roosevelt Shores			Acres	100ths					Dollars	Dollars	Dollars	Dollars	Dollars	Dollars	Dollars	Dollars	Dollars	Dollars	Dollars	Dollars
1	Charles E. Eggers			41						No		L	33			33		11				11		
2	" "			42						"		L	33			33		11				11		
3	" "			43						"		L	33			33		11				11		
4	Niels Hark Ragnhild & Dollie Grace Ragnhild			44						"		L	32	100		132		44				44		
5	" " " "			45						"		L	33			33		11				11		
6	Donald A. & Mildred V. Jozwiak			46						No		L	31	50		81		27				27		
7	Albert E. & Ruth E. Lange			47						"		L	33			33		11				11		
8	" "			48						"		L	33			33		11				11		
9	Ella Sommer			49						Yes		R	40	400		440	88					88		
10	Bear Ridge Land Co.			50						No		L	33			33		11				11		
11	Esther E. Olson			51						"		L	33			33		11				11		
12	" "			52						"		L	34	140		174		58				58		
13	" "			53						"		L	30			30		10				10		
14	" "			54						"		L	30			30		10				10		
15	Bear Ridge Land Co.			55						"		L	30			30		10				10		
16	Ella Sommer			56						No		L	30			30		10				10		
17	Albert E. & Ruth E. Lange			57						"		L	30			30		10				10		
18	" "			58						"		L	30			30		10				10		
19	Donald A. & Mildred V. Jozwiak			59						"		L	30			30		10				10		
20	Niels Hark Ragnhild & Dollie Grace Ragnhild			60						"		L	27			27		9				9		
													638	690		1328	88	296				384		

	Sold for Taxes	Valuations by School Districts as Equalized by Department of Taxation: District No. / Rate Mills	Dollars	District No. / Rate Mills	Dollars	District No. / Rate Mills	Dollars	District No. / Rate Mills	Dollars	District No. / Rate Mills	Dollars	Tax Including State Homestead Mills	$ cts.	State Tax on Non-Homestead 5.72 Mills	$ cts.	Special Taxes	$ cts.	Total Taxes	$ cts.		Paid	When Paid Month	Day	Year	Number of Receipt	March Settlement 1955	$ cts.	June Settlement 1955	$ cts.	Penalty	$ cts.	November Settlement 1955	$ cts.	Penalty	$ cts.	Collections to First Monday in January 1956	$ cts.	Penalty	$ cts.	Delinquent on First Monday in January 1956	$ cts.	Total Delinquent Tax and Penalty	$ cts.	Remarks
1			11								212	06			218	1	PAID IN FULL	APR	14	1955																							
2			11								212	06			218	2	PAID IN FULL	APR	21	1955	4131			654																		
3			11								212	06			218	3	PAID IN FULL	APR	21	1955																							
4			44								846	27			868	4	PAID IN FULL	MAY	31	1955	8231			1086																		
5			11								212	06			218	5	PAID IN FULL	MAY	31	1955																							
6	SOLD FOR TAXES		27								518	14			532	6																							532				
7			11								212	06			218	7	PAID IN FULL	MAY	31	1955	7337			218																		
8			11								212	06			218	8	PAID IN FULL	MAY	31	1955				218																		
9		X	88								1692				1692	9	1st Half Paid / 2nd Half Paid	MAY / OCT	31 / 10	1955 / 1955	8240 / 7246			846				744														
10	SOLD FOR TAXES		11								212	06			218	10	PAID IN FULL	MAY	31	1955	7447			218																		
11			11								212	06			218	11	PAID IN FULL	MAY	31	1955																							
12			58								1124	30			1144	12	PAID IN FULL	MAY	31	1955	7230			1758																		
13			10								192	06			198	13	PAID IN FULL	MAY	31	1955																							
14			10								192	06			198	14	PAID IN FULL	MAY	31	1955																							
15	SOLD FOR TAXES		10								192	06			198	15	PAID IN FULL	MAY	31	1955	8144			198																		
16			10								192	06			198	16	1st Half Paid / 2nd Half Paid	MAY / OCT	31 / 10	1955 / 1955	8240 / 7246			99				99														
17			10								192	06			198	17	PAID IN FULL	MAY	31	1955	8237			198																		
18			10								192	06			198	18	PAID IN FULL	MAY	31	1955				198																		
19	SOLD FOR TAXES		10								192	06			198	19																							198				
20			9								172	04			176	20	PAID IN FULL	MAY	31	1955	8231			176																		
		X	88								7332	160			7542									5867				945											731			
			296																																								
			3184																																								

Plat of Oblak's Addition of Crooked Lake

Dingle Bros Lots Roosevelt Shores

Bowers & Beach on Roosevelt Lake

Brown's Southern Lake Addition

Cass County Washburn Lines

Lake Washburn Outlet

The Narrows

Iowana Heights

Lake Washburn Estates

Dingle Bros Roosevelt Shores

Dingle Bros Lots

Roosevelt Shores

Assessment Roll and Tax List of Real Property in the Town of Roosevelt Lake

Indicate Type of Property: R - Residential, C - Commercial, I - Industrial, U - Utility, F - Farm

In Whose Name Assessed	To Whom Transferred	Description of Property: Subdivision	Sec. or Lot	Town or Block	Rng	Number of Acres of Land: Acres	Tenths	No. School District	Indicate Homestead Tax Use	Indicate Agricultural Use	Indicate Type of Property	True and Full Valuations: Land Exclusive of Structures Thereon Improvements (Dollars)	Build-ings and Other Structures (Dollars)	Machinery Permanently Attached to Real Estate (Dollars)	Total True and Full Value (Dollars)	Assessed Valuations — Rural: Homestead Up to $1,000 20% (Dollars)	Rural: Over $1,000 and Non-Homestead 33⅓% (Dollars)	All Other: Homestead Up to $1,000 25% (Dollars)	All Other: Over $1,000 and Non-Homestead 40% (Dollars)	All Other: Machinery Permanently Attached to Real Estate 33⅓% (Dollars)	Total Assessed Value (Dollars)	Total Assessed Value Equalized by the Board of Review (Dollars)	Final Equalized Value (Dollars)
		Dingdale Bros. Lake Roosevelt Shores																					
Neels Hart Ingalls & Delia Grace Ingalls			1	61				61	70	up	L	27			27		9				9		
Charles E. Eggers			2	62					"	"	L	27			27		9				9		
" "			3	63					"	"	L	27			27		9				9		
" "			4	64					"	"	L	27			27		9				9		
" "			5	65					"	"	L	27			27		9				9		
" "			6	66					70	"	L	27			27		9				9		
State of Minnesota			7	67																			
Samuel L. Jennings & Hilda Dunlap			8	68					70	"	L	27			27		9				9		
Lewis P. Cooper & A. G. Ames			9	69					"	"	L	27			27		9				9		
" " "			10	70					"	"	L	27			27		9				9		
Clyde & Ruth Hously			11	71					"	"	L	27			27		9				9		
Edgar Bunce & Jennie Bunce			12	72					"	"	L	27			27		9				9		
" " "			13	73					"	"	L	27			27		9				9		
" " "			14	74					"	"	L	27			27		9				9		
Alfred F. & Agnes J. Harpe			15	75					"	"	L	27			27		9				9		
" " "			16	76					"	"	L	27			27		9				9		
Arne & Elsy Landberg			17	77					"	"	L	27			27		9				9		
" " "			18	78					"	"	L	24			24		8				8		
" " "			19	79					"	"	L	27			27		9				9		
" " "			20	80					"	"	L	27			27		9				9		
												510			510		170				170		

Cass County, Minnesota, for Taxes for the Year 1954.

	Sold for Taxes	Valuations by School Districts as Equalized by Department of Taxation: District No. 1 Rate 34.2 Mills	District No. ..... Rate ..... Mills	District No. ..... Rate ..... Mills	District No. ..... Rate ..... Mills	District No. ..... Rate ..... Mills	Tax Including State Homestead	State Tax on Non-Homestead 5.32 Mills	Special Taxes	Total Taxes		Paid	When Paid (Month Day Year)	Number of Receipt	March Settlement 1955	June Settlement 1955	Penalty	November Settlement 1955	Penalty	Collections to First Monday in January 1956	Penalty	Delinquent on First Monday in January 1956	Total Delinquent Tax and Penalty	Remarks
		Dollars	Dollars	Dollars	Dollars	Dollars	$ cts.	$ cts.	$ cts.	$ cts.					$ cts.	$ cts.	$ cts.	$ cts.	$ cts.	$ cts.	$ cts.	$ cts.	$ cts.	
1		9					172	04		176	1	PAID IN FULL	MAY 3 1 1955	8231		176								
2		9					172	04		176	2	PAID IN FULL	APR 15 1955											
3		9					172	04		176	3	PAID IN FULL	APR 15 1955											
4		9					172	04		176	4	PAID IN FULL	APR 15 1955	8493		710								
5		9					172	04		176	5	PAID IN FULL	APR 15 1955											
6		9					172	04		176	6	PAID IN FULL	APR 15 1955											
7											7													
8		9					172	04		176	8	PAID IN FULL	FEB 10 1955											
9		9					172	04		176	9	PAID IN FULL	FEB 10 1955	1268		176								
10		9					172	04		176	10	PAID IN FULL	FEB 10 1955											
11		9					172	04		176	11	PAID IN FULL	FEB 10 1955											
12		9					172	04		176	12	PAID IN FULL	MAY 3 1 1955			176								
13		9					172	04		176	13	PAID IN FULL	MAY 3 1 1955	8227		176								
14		9					172	04		176	14	PAID IN FULL	MAY 3 1 1955			176								
15		9					172	04		176	15	PAID IN FULL	MAY 3 1 1955	8223		176								
16		9					172	04		176	16	PAID IN FULL	MAY 3 1 1955			176								
17		9					172	04		176	17	PAID IN FULL	MAY 3 1 1955											
18		8					154	04		158	18	PAID IN FULL	MAY 3 1 1955	8229		686								
19		9					172	04		176	19	PAID IN FULL	MAY 3 1 1955											
20		9					172	04		176	20	PAID IN FULL	MAY 3 1 1955											
		170					3250	76		3326					7.44	7622								

Assessment Roll and Tax List of Real Property in the Town of Crystal Lake, Cass County, Minnesota, for Taxes for the Year 1954.

*Indicate Type of Property: R-Residential, C-Commercial, I-Industrial, U-Utility, F-Farm

Form 5C (1)—Ins. Ins. Co. Stat. 1949, 65.

	In whose name assessed	To whom transferred	Description of property: Subdivision	Sec. or Lot	Town or Block	Range	Number of Acres of Land (Acres / 100ths)	No. School District	Indicate Homestead Yes or No	Indicate Type of Property*	True and Full Valuations: Land Exclusive of Structures and Improvements	Buildings and Other Structures	Machinery Permanently Attached to Real Estate	Total True and Full Value	Assessed Valuations: Rural: Homestead Up to $1,500 20%	Rural: Over $1,500 and Non-Homestead 33⅓%	All Other: Homestead Up to $1,500 25%	All Other: Over $1,500 and Non-Homestead 40%	Machinery Permanently Attached Real Estate 33⅓%	Total Assessed Value	Total Assessed Value Equalized by the Board of Review	Final Equalized Value
		Tingdale Lake	Roosevelt Shores								Dollars	Dollars	Dollars	Dollars	Dollars	Dollars	Dollars	Dollars	Dollars	Dollars	Dollars	Dollars
1	Clement M. & Mary Bergeman				81			6-1-20		R L	27			27		9				9		
2	" " "				82				"	L	27			27		9				9		
3	Leo P. & Hander D. Broussiau				83				"	L	27			27		9				9		
4	Bear Ridge Land Co.				84				"	L	27			27		9				9		
5	" " "				85				"	L	27			27		9				9		
6	" " "				86				"	L	27			27		9				9		
7	" " "				87				"	L	27			27		9				9		
8	State of Minnesota				88																	
9	~~Frank L. Fisher~~	Jennie L. & Frank Fishback			89				No	L	27			27		9				9		
10	" "	"			90				"	L	27			27		9				9		
11	Leo & Marcella V. Fessmer				91				"	L	27			27		9				9		
12	Sidney J. & Frances C. Orr				92				"	L	27			27		9				9		
13	Amelia Peterson				93				Yes	R	25			25	5					5		
14	" "				94				"	R	25			25	5					5		
15	Fred J. Ruppert & Myrtle Ruppert				95				No	L	24			24		8				8		
16	" " "				96				"	L	24			24		8				8		
17	Lucrecia & Grace M. Ebert				97				Yes	R	25			25	5					5		
18	" " "				98				"	R	25			25	5					5		
19	" " "				99				"	R	25			25	5					5		
20	" " "				100				"	R	25			25	5					5		
											445			445	30	115				145		

Cass County, Minnesota, for Taxes for the Year 1954.

	Sold for Taxes	Valuations by School Districts as Equalized by Department of Taxation: District No. ___ Rate ___ Mills	District No. 6 Rate 42 Mills	District No. ___ Rate ___ Mills	District No. ___ Rate ___ Mills	District No. ___ Rate ___ Mills	District No. ___ Rate ___ Mills	Tax Including State Homestead	State Tax on Non-Homestead 5.26 Mills	Special Taxes	Total Taxes	Paid	When Paid (Month Day Year)	Number of Receipt	March Settlement 1955	June Settlement 1955	Penalty	November Settlement 1955	Penalty	Collections to First Monday in January 1956	Penalty	Delinquent on First Monday in January 1956	Penalty	Total Delinquent Tax and Penalty	Remarks
		Dollars	Dollars	Dollars	Dollars	Dollars	Dollars	$ cts.	$ cts.	$ cts.	$ cts.				$ cts.	$ cts.	$ cts.	$ cts.	$ cts.	$ cts.	$ cts.	$ cts.	$ cts.	$ cts.	
1			9					172	04		176	PAID IN FULL	MAY 31 1955			176									
2			9					172	04		176	PAID IN FULL	MAY 31 1955	8225		176									
3			9					172	04		176	PAID IN FULL	MAY 31 1955	8226		176									
4	SOLD FOR TAXES		9					172	04		176	PAID IN FULL	MAY 31 1955												
5	SOLD FOR TAXES		9					172	04		176	PAID IN FULL	MAY 31 1955	6563		704									
6	SOLD FOR TAXES		9					172	04		176	PAID IN FULL	MAY 31 1955												
7	SOLD FOR TAXES		9					172	04		176	PAID IN FULL	MAY 31 1955												
8																									
9			9					172	04		176	PAID IN FULL	APR 16 1955	7723		172									
10			9					172	04		176	PAID IN FULL	APR 16 1955			172									
11			9					172	04		176	PAID IN FULL	MAY 31 1955	8222		176									
12			9					172	04		176	PAID IN FULL	MAY 31 1955	8221		176									
13		4	5					96			96	PAID IN FULL	MAY 31 1955			96									
14		4	5					96			96	PAID IN FULL	MAY 31 1955	8227		96									
15			8					154	04		158	PAID IN FULL	MAY 31 1955	8233		158									
16			8					154	04		158	PAID IN FULL	MAY 31 1955			158									
17		4	5					96			46	1st Half Paid 2nd Half Paid	MAY 31 1955 OCT 31 1955			48		48							
18		4	5					96			46	1st Half Paid 2nd Half Paid	MAY 31 1955 OCT 31 1955	15224 8000		48		48							
19		4	5					96			46	1st Half Paid 2nd Half Paid	MAY 31 1955 OCT 31 1955			48		48							
20		4	5					96			46	1st Half Paid 2nd Half Paid	MAY 31 1955 OCT 31 1955			48		48							
		4	98					2776	52		2828					2636		192							
			98																						
			14																						

Assessment Roll and Tax List of Real Property in the Town of Roosevelt Lake, Cass County, Minnesota, for Taxes for the Year 1954.

Form 5G (54) Wm. Byrne Company, Minneapolis

* Indicate Type of Property: R - Residential, C - Commercial, I - Industrial, U - Utility, F - Farm

	IN WHOSE NAME ASSESSED	TO WHOM TRANSFERRED	DESCRIPTION OF PROPERTY: SUBDIVISION	Sec. or Lot	Town or Block	Rng	Number of Acres of Land: Acres	100ths	Indicate Homestead Tax or No	Indicate Homestead Tax or No	* Indicate Type of Property	No. School District	TRUE AND FULL VALUATIONS: LAND Exclusive of Structures and Improvements	BUILDINGS and Other Structures	MACHINERY Permanently Attached to Real Estate	TOTAL True and Full Value	ASSESSED VALUATIONS: RURAL: Homestead Up to $1,500 20%	Over $1,500 and Non-Homestead 33⅓%	ALL OTHER: Homestead Up to $4,000 25%	Over $4,000 and Non-Homestead 40%	MACHINERY Permanently Attached to Real Estate 33⅓%	TOTAL ASSESSED VALUE	Total Assessed Value as Equalized by the Board of Review	FINAL EQUALIZED VALUE
			Dollars										Dollars	Dollars	Dollars	Dollars	Dollars	Dollars	Dollars	Dollars	Dollars	Dollars	Dollars	Dollars
1	Blue Ridge Land Co	Kingdale Blue Lake	Roosevelt Shores 107						6-1770	Ap	L		24			24		8				8		
2	Carl M Carlson, Curtis E. Carlson & Francis Wilson		" 108						"	"	L		24			24		8				8		
3	Jerome L. Ericson		" 103						"	"	L		24			24		8				8		
4	" "		" 104						"	"	L		24			24		8				8		
5	Harry G. Young		" Lots 1,						"	"	L		30			30		10				10		
6																								
7																								
8																								
9																								
10																								
11																								
12																								
13																								
14																								
15																								
16																								
17																								
18																								
19																								
20													126			126		42				42		

	SOLD FOR TAXES	VALUATIONS BY SCHOOL DISTRICTS AS EQUALIZED BY DEPARTMENT OF TAXATION: District No. 1 Rate 42 Mills	District No.	District No.	District No.	District No.	Tax Including State Homestead	State Tax on Non-Homestead 5.7 Mills	SPECIAL TAXES	TOTAL TAXES	PAID	WHEN PAID: Month Day Year	Number of Receipt	March Settlement 1955	June Settlement 1955	Penalty	November Settlement 1955	Penalty	Collections to First Monday in January 1956	Penalty	Delinquent on First Monday in January 1956	Penalty	Total Delinquent Tax and Penalty	REMARKS
		Dollars	Dollars	Dollars	Dollars	Dollars	$ cts.	$ cts.	$ cts.	$ cts.				$ cts.	$ cts.	$ cts.	$ cts.	$ cts.	$ cts.	$ cts.	$ cts.	$ cts.	$ cts.	
1		8					154	04		158	PAID IN FULL	MAY 31 1955	8238		158									
2		8					154	04		158	PAID IN FULL	MAY 31 1955	8324		158									
3	SOLD FOR TAXES	8					154	04		158	PAID IN FULL	MAY 31 1955	7470		316									
4	SOLD FOR TAXES	8					154	04		158	PAID IN FULL	MAY 31 1955												
5	SOLD FOR TAXES	10					142	06		148											148			
6																								
7																								
8																								
9																								
10																								
11																								
12																								
13																								
14																								
15																								
16																								
17																								
18																								
19																								
20		48					808	22		830					632						148			

Assessment Roll and Tax List of Real Property in the Town of Roosevelt Lake, Cass County, Minnesota, for Taxes for the Year 1954.

*Indicate Type of Property: R-Residential, C-Commercial, I-Industrial, U-Utility, F-Farm

Form SC 154 (Rev. Sept. 1954)

Outlot A of Aud. Plat Lake Washburn Outlots (Lots 1 Sec 16 138-26)

	IN WHOSE NAME ASSESSED	TO WHOM TRANSFERRED	DESCRIPTION OF PROPERTY: SUBDIVISION	Sec. or Lot	Town or Block	Rng.	Number of Acres of Land (Acres / 100ths)	Indicate Homestead Tax No	Indicate Applicable Tax No	Indicate Type of Property	TRUE AND FULL VALUATIONS: LAND Exclusive of Structures and Improvements (Dollars)	BUILDINGS and Other Structures (Dollars)	MACHINERY Permanently Attached to Real Estate (Dollars)	TOTAL True and Full Value (Dollars)	ASSESSED VALUATIONS: RURAL: Homestead Up to $4,000 20% (Dollars)	RURAL: Over $4,000 and Non-Homestead 33⅓% (Dollars)	ALL OTHER: Homestead Up to $4,000 25% (Dollars)	ALL OTHER: Over $4,000 and Non-Homestead 40% (Dollars)	MACHINERY Permanently Attached to Real Estate 33⅓% (Dollars)	TOTAL ASSESSED VALUE (Dollars)	Total Assessed Value as Equalized by the Board of Review (Dollars)	FINAL EQUALIZED VALUE (Dollars)
1	Alfa Nelson			1				70		L	60	984		1044		348				348		
	~~Chas. Hupe + Bessie Hupe~~																					
	~~Chas. Hupe + Bessie Hupe~~			2				"		L	60	174		234		78				78		
3	Charles E. Hilbert			3				"		L	60	360		420		140				140		
4	A. E. Wheeler			4				"		L	60	150		210		70				70		
5	John H. Hilbert			5				"		L	60	300		360		120				120		
6	Harland + Edna Gabb			6				70		L	60	120		180		60				60		
7	" "		E 40' of	1	2			"		L	60	150		210		70				70		
8	Alice J. Young + Ballard Inc.		Mrs. A. Howard				4 40' of	"		L	60			60		20				20		
9	" "		W 30' of Lot 4 +				2	"		L	36	300		336		112				112		
10	John H. Hilbert				3		Less W 30'	"		L	30			30		10				10		
11	Alice J. Young + Ballard Inc.		Mrs. A. Howard		4			70		L	30			30		10				10		
12	Roland F. + Sidney L. Hilbert				5			"		L	50	325		375		125				125		
13	Curtis E. Fletcher				6			"		L	37	200		237		79				79		
14	Harriette Seitz				7			"		L	31	800		831		277				277		
15	Fred. E. + Mae Seitz				8			"		L	30	150		180		60				60		
16	L. B. + Lucille E. Arthur			1	3			70		L	30			30		10				10		
17	" " "				2			"		L	37	650		687		229				229		
18	" " "				3			"		L	39	198		237		79				79		
19																						
20																						
								800			1891	4861		6691		1897				1897		

	SOLD FOR TAXES	VALUATIONS BY SCHOOL DISTRICTS AS EQUALIZED BY DEPARTMENT OF TAXATION: District No. 1 Rate 41.2 Mills	District No. Rate Mills	District No. Rate Mills	District No. Rate Mills	District No. Rate Mills	Tax including State Homestead (Mills)	State Tax on Non-Homestead (Mills)	SPECIAL TAXES	TOTAL TAXES		PAID	WHEN PAID (Month Day Year)	Number of Receipt	March Settlement 1955	June Settlement 1955	Penalty	November Settlement 1955	Penalty	Collections to First Monday in January 1956	Penalty	Delinquent on First Monday in January 1956	Penalty	Total Delinquent Tax and Penalty	REMARKS
		Dollars	Dollars	Dollars	Dollars	Dollars	Dollars	Dollars	Dollars	Dollars															
1		348					6686	184		6870	1	PAID IN FULL	MAY 20 1955	5918		6870									
2		78					1500	40		1540	2	PAID IN FULL	MAY 31 1955	5218		1540									
3		140					2690	74		2764	3	PAID IN FULL	MAY 31 1955	5219		2764									
4		70					1346	36		1382	4	PAID IN FULL	MAY 31 1955	5218		1382									
5		120					2306	62		2368	5	PAID IN FULL	JUL 14 1955	5561				2368	51						
6		60					1154	32		1186	6	PAID IN FULL	MAY 31 1955			1186									
7		70					1346	36		1382	7	PAID IN FULL	MAY 31 1955	5216		1382									
8		20					384	10		394	8	PAID IN FULL	MAY 31 1955			394									
9		112					2152	58		2210	9	PAID IN FULL	MAY 31 1955	5214		2210									
10		10					142	6		148	10	PAID IN FULL	JUL 14 1955					148							
11		10					192	6		198	11	PAID IN FULL	MAY 31 1955	5214		198									
12	SOLD FOR TAXES	125					2402	66		2468	12	PAID IN FULL	Aug 8 1955	12861				2468	62						
13		79					1518	42		1560	13	PAID IN FULL	MAY 31 1955	5213		1560									
14		~~144~~	Abate. # 6440				~~2768~~	~~76~~ 57		~~2844~~	14	1st Half Paid	MAY 25 1955	6079				1484							26.26 Abated
							~~2844~~	~~148~~		~~5688~~		Balance Paid	AUG 1 1955	7476											
												PAID IN FULL	MAY 25 1955	6076		1180									
15		[illegible]					1154	32		1186	15														
16		10					192	6		198	16	Balance Paid	JUL 20 1955												
												Part Paid	MAY 20 1955	5577											
17		~~229~~	Abate. # 6505				~~2290~~	~~66~~ 63		~~2356~~	17	Balance Paid	JUL 20 1955												~~33.46~~ Abated
							~~4580~~	~~132~~				Part Paid	MAY 20 1955	5577											
												Balance Paid	JUL 20 1955												
18		79					1518	42		1560	18	Part Paid	MAY 20 1955			1080		194							
19											19														
20											20														
		1897					36460	994		37454						25206		5336							69.12 Abate.

Assessment Roll and Tax List of Real Property in the Town of Crooked Lake, Cass County, Minnesota, for Taxes for the Year 1954.

*Indicate Type of Property: R-Residential, C-Commercial, I-Industrial, U-Utility, F-Farm

Form SC (54) [illegible]

	In Whose Name Assessed	To Whom Transferred	Description of Property: Subdivision	Sec or Lot	Town or Block	Rng	Number of Acres of Land (Acres / Mills)	No. School District	Indicate Homestead Tax or No	Indicate Application for Tax or No	Indicate Type of Property	True and Full Valuations: Land Exclusive of Structures and Improvements	Buildings and Other Structures	Machinery Permanently Attached to Real Estate	Total True and Full Value	Assessed Valuations: Rural: Homestead Up to $4,000 20%	Rural: Over $4,000 Homestead 33⅓%	All Other: Homestead Up to $4,000 25%	All Other: Over $4,000 Non-Homestead 40%	Machinery Permanently Attached to Real Estate 33⅓%	Total Assessed Value	Total Assessed Value as Equalized by the Board of Review	Final Equalized Value
	Outlot A of Aud. Plat Lake Washburn Outlots											Dollars	Dollars	Dollars	Dollars	Dollars	Dollars	Dollars	Dollars	Dollars	Dollars	Dollars	Dollars
1	Raymond & Rachel Gilbreth			4	3	Rng	N 214'	67	72		L	60	600		660		220				220		
2	Olive E. & E. R. Mallory		N 214' of	4							L	20			20		10				10		
3	Raymond & Rachel Gilbreth			5	Lots 1, 2, 3, 4 & N 13' of 5 Lot 1						L	31	50		81		27				27		
4	Frank L. & Emma E. Ballard		N 33' of E 68' of	5							L	32	400		432		144				144		
5	Olive E. & E. R. Mallory		N 214' of	5							L	20			20		10				10		
6	Frank L. & Emma E. Ballard		S 180' of	6							L	51			51		17				17		
7	Olive E. & E. R. Mallory		N 214' of	6							L	24			24		8				8		
8	Frank L. & Emma E. Ballard			7	Lot N 224'						L	60			60		20				20		
9	Henrietta Litz		N 224' of	7							L	30			30		10				10		
10	Harry & Helena Wagner			8	Lots 1 & S 50'						L	39			39		13				13		
11	H. R. & Lucille E. McArthur		S 50' of	8							L	30			30		10				10		
12	Harry & Elena Wagner			9	Lots 1 & N 50'						L	60	300		360		120				120		
13	H. R. & Lucille E. McArthur		N 50' of	9							L	36			36		12				12		
14	Harry & Elena Wagner			10	Lots 1 & N 50'						L	51			51		17				17		
15	H. R. & Lucille E. McArthur		S 50' of	10							L	36			36		12				12		
16																							
17																							
18																							
19																							
20												588	1351		1941		647				647		

	Sold for Taxes	Validations by School Districts as Equalized by Department of Taxation: District No. / Rate ... Mills	Tax including State Homestead ... Mills	State Tax on Non-Homestead 5.335 Mills	Special Taxes	Total Taxes		Paid	When Paid: Month	Day	Year	Number of Receipt	March Settlement 1955	June Settlement 1955	Penalty	November Settlement 1955	Penalty	Collections to First Monday in January 1955	Penalty	Delinquent on First Monday in January 1956	Penalty	Total Delinquent Tax and Penalty	Remarks
		Dollars	Dollars	Dollars	$ cts.	$ cts.							$ cts.	$ cts.	$ cts.	$ cts.	$ cts.	$ cts.	$ cts.	$ cts.	$ cts.	$ cts.	
1		220	4228	114		4342	1	PAID IN FULL	MAY 31		1955	8211		4342									
2		10	142	06		148	2	PAID IN FULL	MAY 31		1955	8212		148									
3		27	518	14		532	3	PAID IN FULL	MAY 31		1955	8211		532									
4		144	2766	76		2844	4	PAID IN FULL	FEB 24		1955	2534	2844										
5		10	192	06		198	5	PAID IN FULL	MAY 31		1955	8212		198									
6		17	326	08		334	6	PAID IN FULL	FEB 24		1955	2534	334										
7		8	154	04		158	7	PAID IN FULL	MAY 31		1955	8212		158									
8		20	384	10		394	8	PAID IN FULL	FEB 24		1955	2534	394										
9		10	192	06		198	9	PAID IN FULL	MAY 25		1955	4279		198									
10		13	250	06		256	10	1st Half Paid	MAY 31		1955	8220		128						128	141		
11		10	192	06	3	198	11	Balance Paid / Part Paid	JUL 20 / MAY 20		1955 / 1955	7577 / [illegible]		198		148							
12		117	2248	62		2310	12	1st Half Paid	MAY 31		1955	8220		1155						1155	1270		
13		12	230	06	3	236	13	Balance Paid / Part Paid	JUL 20 / MAY 20		1955 / 1955	7577 / [illegible]		236		181							
14		17	326	08		334	14	1st Half Paid	MAY 31		1955	8220		167						167	184		
15		12	230	06	3	236	15	Balance Paid / Part Paid	JUL 20 / MAY 20		1955 / 1955	7577 / [illegible]		236		181							
16							16																
17							17																
18							18																
19							19																
20							20																
		649	12430	338		12768							3672	7376		470				1650			

Assessment Roll and Tax List of Real Property in the Town of Brooklyn Lake

*Indicate Type of Property: R-Residential, C-Commercial, I-Industrial, U-Utility, F-Farm

Cass County, Minnesota, for Taxes the Year 1954.

	In Whose Name Assessed	To Whom Transferred	Description of Property: Subdivision	Sec. or Lot	Town or Block	Rng.	Number of Acres of Land	No. Schools District	Indicate Improvements	Indicate Apportioned Tax	Indicate Type of Property	True and Full Valuations: Land Exclusive of Structures and Improvements	Buildings and Other Structures	Machinery Permanently Attached to Real Estate	Total True and Full Value	Assessed Valuations: Rural: Homestead Up to $1,000 20%	Rural: Over $1,000 and Not Homestead 33⅓%	All Other: Homestead Up to $1,000 25%	All Other: Over $1,000 Not Homestead 40%	All Other: Machinery Permanently Attached to Real Estate 33⅓%	Total Assessed Value	Total Assessed Value as Equalized by the Board of Review	Final Equalized Value
		(all of Block Lot 2)	Brown's Washburn Lake Addn				Acres / Rods					Dollars	Dollars	Dollars	Dollars	Dollars	Dollars	Dollars	Dollars	Dollars	Dollars	Dollars	Dollars
1	Albert H & Anna T Fehr		1					61	no	yes	R	15			15		5				5		
2	" " "		2					"	"	"	R	18			18		6				6		
3	" " "		3					"	"	"	R	18			18		6				6		
4	" " "		4					"	"	"	R	18			18		6				6		
5	" " "		5					"	"	"	R	18			18		6				6		
6	" " "		6					"	"	"	R	18			18		6				6		
7	" " "		7					"	"	"	R	18			18		6				6		
8	" " "		8					"	"	"	R	18			18		6				6		
9	William Jr & Lucynthia K Stroake		9					no	"	"	L	36			36		12				12		
10	" " "		10					"	"	"	L	35	100		135		45				45		
11	" " "		11					"	"	"	L	36	150		186		62				62		
12	John Sola & Dorcas Fehr		12					"	"	"	L	36			36		12				12		
13	" "	Albin Olson	13					"	"	"	L	36			36		12				12		
14	~~Modern Home Co~~		14					no	"	"	L	36			36		12				12		
15	~~Jim Earl & Marie Lowe~~		15					"	"	"	L	36	300		336		112				112		
16	~~Mr & Mrs Robert L Paul C Thompson~~ ~~Fred C Olson~~		16					"	"	"	L	36			36		12				12		
17	Paul A & Dorothy P Cartwright		17					no	"	"	L	40	257		297		99				99		
18	" " "		18					"	"	"	L	36			36		12				12		
19	Albert H & Anna T Fehr		19					"	"	"	L	36			36		12				12		
20	" " "		20					"	"	"	L	30			30		10				10		
												570	857		1427		475				475		

	Sold for Taxes	Valuations by School Districts as Equalized by Department of Taxation: District No. 1 Rate ... Mills	District No. ... Rate ... Mills	District No. ... Rate ... Mills	District No. ... Rate ... Mills	District No. ... Rate ... Mills	Tax Including State Homestead	State Tax on Non-Homestead 5% Mills	Special Taxes	Total Taxes		Paid	When Paid (Month Day Year)	Number of Receipt	March Settlement 1955	June Settlement 1955	Penalty	November Settlement 1955	Penalty	Collections to First Monday in January 1956	Penalty	Delinquent on First Monday in January 1956	Total Delinquent Tax and Penalty	Remarks
		Dollars	Dollars	Dollars	Dollars	Dollars	$ cts.	$ cts.	$ cts.	$ cts.					$ cts.	$ cts.	$ cts.	$ cts.	$ cts.	$ cts.	$ cts.	$ cts.	$ cts.	
1		5					96	07		48	1	2nd Half Paid 1st Half Paid	SEP 16 1955 MAY 31 1955											
2		6					116	04		120	2	2nd Half Paid 1st Half Paid	SEP 16 1955 MAY 31 1955											
3		6					116	04		120	3	1st Half Paid 2nd Half Paid	MAY 31 1955 SEP 16 1955											
4		6					116	04		120	4	1st Half Paid 2nd Half Paid	MAY 31 1955 SEP 16 1955	15565 8348		468		468						
5		6					116	04		120	5	1st Half Paid 2nd Half Paid	MAY 31 1955 SEP 16 1955											
6		6					116	04		120	6	1st Half Paid 2nd Half Paid	MAY 31 1955 SEP 16 1955											
7		6					116	04		120	7	1st Half Paid 2nd Half Paid	MAY 31 1955 SEP 16 1955											
8		6					116	04		120	8	1st Half Paid 2nd Half Paid	MAY 31 1955 SEP 16 1955											
9		12					230	06		236	9	PAID IN FULL	MAY 31 1955			236								
10		45					864	24		888	10	PAID IN FULL	MAY 31 1955	8121		888								
11		62					1142	32		1224	11	PAID IN FULL	MAY 31 1955			1224								
12		12					230	06		236	12	PAID IN FULL	MAR 28 1955	7499		236								
13		12					230	06		236	13	PAID IN FULL	MAR 2 1955			236								
14		12					230	06		236	14	PAID IN FULL PAID IN FULL	MAY 31 1955 JAN 24 1954	8247 114	2210	236								
15		112					2152	58		2210	15	PAID IN FULL	JAN 22 1954	104										
16		12					230	06		236	16				236									
17		99					1902	52		1954	17	PAID IN FULL	AUG 1 1955	9172				2150	**					
18		12					230	06		236	18	PAID IN FULL	AUG 1 1955											
19		12					230	06		236	19	1st Half Paid 2nd Half Paid	MAY 31 1955 SEP 16 1955	10565 8348		118		118						
20		10					142	06		148	20	1st Half Paid 2nd Half Paid	MAY 31 1955 SEP 16 1955			74		74						
		4244					8820	244		9064					2446	3748		2876						

Assessment Roll and Tax List of Real Property in the Town of Crooked Lake, Cass County, Minnesota, for Taxes for the Year 1954.

*Indicate Type of Property: R - Residential, C - Commercial, I - Industrial, U - Utility, F - Farm

Form 5C (54) 96-135-5270 500M-PL

	Inquirer's Name Assessed	To Whom Transferred	Description of Property: Subdivision	Sec. or Lot	Town or Block	Rng	Number of Acres of Land: Acres	Miles	Indicates Homestead Tax or No	Indicates Homestead Tax or No	Indicates Type of Property	True and Full Valuations: Land Exclusive of Structures and Improvements (Dollars)	Buildings and Other Structures (Dollars)	Machinery Permanently Attached to Real Estate (Dollars)	Total True and Full Value (Dollars)	Assessed Valuations: Rural: Homestead Up to $4,000 20% (Dollars)	Rural: Over $4,000 and Non-Homestead 33⅓% (Dollars)	All Other: Homestead Up to $4,000 25% (Dollars)	All Other: Over $4,000 and Non-Homestead 40% (Dollars)	Machinery Permanently Attached to Real Estate 33⅓% (Dollars)	Total Assessed Value (Dollars)	Total Amount Value as Received by the Board of Review (Dollars)	Final Equalized Value (Dollars)
1	Albert H. & Anna D. Fehr		Brown's Washburn Lake Addn	21	1				No	20	L	41	100		141		47				47		
2	" " "			22						"	L	42	75		117		39				39		
3	" " "			23						"	L	37	182		219		73				73		
4																							
5																							
6	Albert H. & Anna D. Fehr			1	2					20	L	42	60		102		34				34		
7	" "			2						"	L	50	250		300		100				100		
8	" "			3					Yes	"	R	40	700		740	148					148		
9	" " "			4					20	"	L	22	50		72		24				24		
10	" " "			5						"	L	27			27		9				9		
11																							
12	Albert H. & Anna D. Fehr			1	2				No	"	T	9			9		3				3		
13	" " "			2						"	T	9			9		3				3		
14	" " "			3						"	T	9			9		3				3		
15	" " "			4						"	T	9			9		3				3		
16	" " "			5						"	T	9			9		3				3		
17	John E. & Florence A. Fehr			6						"	T	15			15		5				5		
18	" " "			7						"	L	25	50		75		25				25		
19																							
20												386	1467		1853	148	371				519		

Cass County, Minnesota, for Taxes for the Year 1954.

	Sold for Taxes	Validations by School Districts as Equalized by Department of Taxation: District No. 2-1 Rate 14 Mills (Dollars)	District No. 2-1 Rate 14 Mills (Dollars)	District No. ..... Rate ..... Mills (Dollars)	District No. ..... Rate ..... Mills (Dollars)	District No. ..... Rate ..... Mills (Dollars)	District No. ..... Rate ..... Mills (Dollars)	Tax Including State Homestead ..... Mills ($ cts.)	State Tax on Non-Homestead 5.77 Mills ($ cts.)	Special Taxes ($ cts.)	Total Taxes ($ cts.)		Paid	When Paid (Month Day Year)	Number of Receipt	March Settlement 1955 ($ cts.)	June Settlement 1955 ($ cts.)	Penalty ($ cts.)	November Settlement 1955 ($ cts.)	Penalty ($ cts.)	Collections to First Monday in January 1956 ($ cts.)	Penalty ($ cts.)	Delinquent on First Monday in January 1956 ($ cts.)	Total Delinquent Tax and Penalty ($ cts.)	Remarks
1			41					904	24		928	1	1st Half Paid 2nd Half Paid	MAY 3 1 1955 SEP 16 1955			464		464					
2			39					750	20		770	2	1st Half Paid 2nd Half Paid	MAY 3 1 1955 SEP 16 1955	8247 8565		385		385					
3			73					1404	38		1442	3	1st Half Paid 2nd Half Paid	MAY 3 1 1955 SEP 16 1955			721		721					
4																								
5																								
6			34					654	18		672	6	2nd Half Paid 1st Half Paid	SEP 16 1955 MAY 3 1 1955										
7			100					1921	53		1974	7	2nd Half Paid 1st Half Paid	SEP 16 1955 MAY 3 1 1955										
8		* 148						2844			2844	8	2nd Half Paid 1st Half Paid	SEP 16 1955 MAY 3 1 1955	8248 8566		30 70		30 70					
9			24					462	12		474	9	2nd Half Paid 1st Half Paid	SEP 16 1955 MAY 3 1 1955										
10			9					172	04		176	10	2nd Half Paid 1st Half Paid	SEP 16 1955 MAY 3 1 1955										
11																								
12			3					58	02		60	12	1st Half Paid 2nd Half Paid	MAY 3 1 1955 SEP 16 1955										
13			3					58	02		60	13	1st Half Paid 2nd Half Paid	MAY 3 1 1955 SEP 16 1955	8565									
14			3					58	02		60	14	1st Half Paid 2nd Half Paid	MAY 3 1 1955 SEP 16 1955	8248		1 50		1 50					
15			3					58	02		60	15	1st Half Paid 2nd Half Paid	MAY 3 1 1955 SEP 16 1955										
16			3					58	02		60	16	1st Half Paid 2nd Half Paid	MAY 3 1 1955 SEP 16 1955										
17			5					46	02		48	17	PAID IN FULL	MAR 2 8 1955	8447		9 60							
18			25					480	14		494	18	PAID IN FULL	MAR 2 8 1955			494							
19												19												
20												20												
		* 148 371 519						9978	194		10172						5382		4790					

Assessment Roll and Tax List of Real Property in the Town of Crooked Lake

Cass County, Minnesota, for Taxes for the Year 1954.

*Indicate Type of Property: R - Residential, C - Commercial, I - Industrial, U - Utility, F - Farm

	In Whose Name Assessed	To Whom Transferred	Description of Property: Subdivision	Sec. or Lot	Town or Block	Rng	Number of Acres of Land	No. School District	Industrial Tax on Ba	Industrial Tax on Ba	Type of Property	True and Full Valuations: Land Exclusive of Structures and Improvements	Buildings and Other Structures	Machinery Permanently Attached to Real Estate	Total True and Full Value	Assessed Valuations: Rural: Homestead Up to $4,000 20%	Rural: Over $4,000 and Non-Homestead 33⅓%	All Other: Homestead Up to $4,000 25%	All Other: Over $4,000 and Non-Homestead 40%	Machinery Permanently Attached to Real Estate 33⅓%	Total Assessed Value or Equalized by the Board of Review	Total Assessed Value	Final Equalized Value
			Lake Lawrence Pt.				Acres / 100ths					Dollars	Dollars	Dollars	Dollars	Dollars	Dollars	Dollars	Dollars	Dollars	Dollars	Dollars	Dollars
1	Frank & Lila Johnson			1				61	702	90	L	70	101		171		57				57		
2	Joyce White			2					"	"	L	72			72		24				24		
3	Eileen A. Delomater			3					"	"	L	60	60		120		40				40		
4	Raymond H. & Josephine M. Berk			4					"	"	L	60	180		240		80				80		
5	Pvt. 1st Lt. Jack Labovelle			5					702	"	L	60	220		280	56					56		
6	Harlowe Hackridge			6					702	"	L	60	321		381		127				127		
7	Madge B. Blanchard			7					702	"	R	50	590		640	128					128		
8				8					"	"	R	35			35	7					7		
9	Harold W. & Helen Peterson		S½ of	9					702	"	L	41	220		261		87				87		
10	Andrew & Dorothy Hopton		N½ of	9					"	"	L	41	220		261		87				87		
11	Harold W. & Helen V. Peterson			10					"	"	L	30			30		10				10		
12	Geo. H. & Marion F. Helstrom			11					"	"	L	30			30		10				10		
13	Frank M. James			12					"	"	L	33			33		11				11		
14																							
15																							
16																							
17																							
18																							
19																							
20																							
												647	1812		2459	191	583				774		

	Sold for Taxes	Validations by School Districts as Equalized by Department of Taxation: District No. Rate Mills	District No. Rate Mills	District No. Rate Mills	District No. Rate Mills	District No. Rate Mills	District No. Rate Mills	Tax Including State Homestead Mills	State Tax on Non-Homestead 52 Mills	Special Taxes	Total Taxes		Paid	When Paid (Month Day Year)	Number of Receipt	March Settlement 1955	June Settlement 1955	Penalty	November Settlement 1955	Penalty	Collections to First Monday in January 1956	Penalty	Delinquent on First Monday in January 1956	Total Delinquent Tax and Penalty	Remarks
		Dollars	Dollars	Dollars	Dollars	Dollars	Dollars	$ cts.	$ cts.	$ cts.	$ cts.					$ cts.	$ cts.	$ cts.	$ cts.	$ cts.	$ cts.	$ cts.	$ cts.	$ cts.	
1	Delinquent	57						1046	30		1126	1											1126	1953	12.44 15.32
2		24						462	12		474	2	PAID IN FULL	MAY 31 1955	8243		474								
3		40						768	20		788	3	PAID IN FULL	MAY 31 1955	8241		788								
4		80						1538	42		1580	4	1st Half Paid 2nd Half Paid	MAY 31 1955 OCT 31 1955	8246 15218		790		790						
5		N 56						1076			1076	5	PAID IN FULL	MAY 31 1955	8242		1076								
6		127						2442	66		2508	6	PAID IN FULL	MAY 31 1955	8245		2508								
7		N 126						2460			2460	7	PAID IN FULL	MAY 31 1955	8244		2594								
8		N 7						134			134	8	PAID IN FULL PAID IN FULL	MAY 31 1955 JAN 24 1954	118										
9		87						1672	46		1718	9				1718									
10		87						1672	46		1718	10	PAID IN FULL PAID IN FULL	FEB 8 1955 JAN 24 1954	439 118	1718									
11		10						192	06		198	11				198									
12		10						192	06		198	12	PAID IN FULL	MAY 31 1955	4742		198								
13		11						212	06		218	13	PAID IN FULL	MAY 31 1955	4689		218								
14												14													
15												15													
16												16													
17												17													
18												18													
19												19													
20		N 191 833 744						3916	280		4196	20				3614	8646		790				1126		

Assessment Roll and Tax List of Real Property in the Town of Smoothed Lake

*Indicate Type of Property: R-Residential, C-Commercial, I-Industrial; U-Utility, F-Farm

Form SC (54) 10-15-54 5M 10-54 10-54

	In Whose Name Assessed	To Whom Transferred	Description of Property: Subdivision	Sec. or Lot	Town or Block	Reg	Number of Acres of Land (Acres / 100ths)	No. School District	Indicate Homestead Tax by Ho	Indicate Agricultural Tax by Ag	Indicate Type of Property	True and Full Valuations: Land Exclusive of Structures and Improvements (Dollars)	Buildings and Other Structures (Dollars)	Machinery Permanently Attached to Real Estate (Dollars)	Total True and Full Value (Dollars)	Assessed Valuations — Rural: Homestead Up to $4,000 20% (Dollars)	Rural: Over $4,000 and Non-Homestead 33⅓% (Dollars)	All Other: Homestead Up to $4,000 25% (Dollars)	All Other: Over $4,000 and Non-Homestead 40% (Dollars)	Machinery Permanently Attached to Real Estate 33⅓% (Dollars)	Total Assessed Value as Equalized by the Board of Review (Dollars)	Total Assessed Value as Equalized by the State Board of Review (Dollars)	Final Equalized Value (Dollars)
1	~~Albert H.~~ Anna L. Fahr		Washburn Pines (Lot 4 5/34-26)	1				61	Hom	A	L	51			51		17				17		
2	" "	"		2					"	"	L	51	300		351		117				117		
3	Guy J. Schaumburg			3					"	"	L	37	275		312		104				104		
4	"			4					"	"	L	36			36		12				12		
5	Allen C. & Cecelia Augers			5					"	"	L	40	275		315		105				105		
6	"			6					"	"	L	42			42		14				14		
7	Donald Peterson			7					"	"	L	36	300		336		112				112		
8	Margaret M. & Alice Dusabek			8					Hom		R	60	360		420	84					84		
9	~~Emma Dusabek~~			9					"	"	R	50			50	10					10		
10	" "	" "		10					"	"	R	50			50	10					10		
11	" "	" "		11					"	"	R	50			50	10					10		
12	Frances Josephine Downey			12					"	"	R	50			50	10					10		
13	E. C. Downey			13					Hom	"	R	55	300		355	71					71		
14	"			14					"	"	R	55			55	11					11		
15	Joseph S. Aldrich			15					Hom	"	L	50	328		378		126				126		
16	"			16					"	"	L	51	150		201		67				67		
17	Geo. & Ina L. Bartholdt			17					"	"	L	50	292		342		114				114		
18	Geo. Bartholdt			18					"	"	L	51			51		17				17		
19	Floyd Walter Wilgenbusch			19					"	"	L	50	550		600		200				200		
20	"			20					"	"	L	51			51		17				17		
												966	3130		4096	205	1022				1227		

	Sold for Taxes	Valuations by School Districts as Equalized by Department of Taxation: District No. ..... Rate ..... Mills	District No. ..... Rate ..... Mills	District No. ..... Rate ..... Mills	District No. ..... Rate ..... Mills	District No. ..... Rate ..... Mills	District No. ..... Rate ..... Mills	Tax including State Homestead ..... Mills	State Tax on Non-Homestead 5.33 Mills	Special Taxes	Total Taxes		Paid	When Paid (Month Day Year)	Number of Receipt	March Settlement 1955	June Settlement 1955	Penalty	November Settlement 1955	Penalty	Collections to First Monday in January 1956	Penalty	Delinquent on First Monday in January 1956	Penalty	Total Delinquent Tax and Penalty	Remarks
		Dollars	Dollars	Dollars	Dollars	Dollars	Dollars	$ cts.	$ cts.	$ cts.	$ cts.						$ cts.	$ cts.	$ cts.	$ cts.	$ cts.	$ cts.	$ cts.	$ cts.	$ cts.	
1				17				370	08		378	1	1st Half Paid	MAY 3 1 1955	3566		189		189							
													2nd Half Paid	SEP 1 6 1955	8249											
2				117				2542	62		2604	2	1st Half Paid	MAY 3 1 1955			1302		1302							
													2nd Half Paid	SEP 1 6 1955												
3				104				2258	54		2312	3	PAID IN FULL	MAY 3 1 1955	8087		2312									
4				12				260	06		266	4	PAID IN FULL	MAY 3 1 1955			266									
5				105				2280	54		2334	5	PAID IN FULL	MAY 3 1 1955	7786		2334									
6				14				304	08		312	6	PAID IN FULL	MAY 3 1 1955			312									
7				112				2432	58		2490	7	1st Half Paid	MAY 3 1 1955	7742		1245		1245							
													2nd Half Paid	OCT 3 1 1955	5223											
8			H	84				1824			1824	8	PAID IN FULL	MAR 2 9 1955			1824									
9			H	10				218			218	9	PAID IN FULL	MAR 2 9 1955	4711		218									
10			H	10				218			218	10	PAID IN FULL	MAR 2 9 1955			218									
11			H	10				218			218	11	PAID IN FULL	MAR 2 9 1955			218									
12			H	10				218			218	12	PAID IN FULL	MAY 3 1 1955	7790		218									
13			H	71				1542			1542	13	PAID IN FULL	MAR 2 9 1955	4694		1542									
14			H	11				238			238	14	PAID IN FULL	MAR 2 9 1955			238									
15	SOLD FOR TAXES			126				2736	66		2802	15	PAID IN FULL	MAY 3 1 1955	7743		2802									
16	SOLD FOR TAXES			67				1456	34		1490	16	PAID IN FULL	MAY 3 1 1955			1490									
17				114				2476	60		2536	17	PAID IN FULL	MAY 3 1 1955	7787		2536									
18				17				370	08		378	18	PAID IN FULL	MAY 3 1 1955			378									
19				200				4344	104		4448	19	1st Half Paid	MAY 3 1 1955			2413		2413							
													2nd Half Paid	OCT 1 4 1955	7791											
													1st Half Paid	MAY 3 1 1955	14327											
20				17				370	08		378	20	2nd Half Paid	OCT 1 4 1955												
			H	206																						
				1044																						
				1250				26674	530		27204						22055		5149							

Assessment Roll and Tax List of Real Property in the Town of Crooked Lake, Cass County, Minnesota, for Taxes for the Year 1954.

*Indicate Type of Property: R - Residential, C - Commercial, I - Industrial, U - Utility, F - Farm

	In Whose Name Assessed	To Whom Transferred	Description of Property: Subdivision	Sec. or Lot	Town. or Block	Rng	Number of Acres of Land (Acres)	(1000s)	No. School District	Indicate Improvements Yes or No	Indicate Occupied Yes or No	*Indicate Type of Property	True and Full Valuations: Land Exclusive of Structures and Improvements (Dollars)	Buildings and Other Structures (Dollars)	Machinery Permanently Attached to Real Estate (Dollars)	Total True and Full Value (Dollars)	Assessed Valuations: Rural: Homestead Up to $4,000 20% (Dollars)	Rural: Over $4,000 and Non-Homestead 33⅓% (Dollars)	All Other: Homestead Up to $4,000 25% (Dollars)	All Other: Over $4,000 and Non-Homestead 40% (Dollars)	Machinery Permanently Attached to Real Estate 33⅓% (Dollars)	Total Assessed Value (Dollars)	Total Assessed Value as Equalized by the Board of Review (Dollars)	Final Equalized Value (Dollars)
1	John E. & Frances Fehr		Washburn Pines	21					61	no	no	L	56	535		591		197				197		
2	Joseph H. & Josephine Archbishop, Undiv. ½ int.			22						"	"	L	50	424		474		158				158		
3	Rudolph J. & Lulu M. & Robert Marrion			23						"	"	L	60	801		861		287				287		
4	" "			24						"	"	L	60			60		20				20		
5	Norman & Charlotte Magnan			25						yes	"	L	60	605		665	133					133		
6	" "			26						"	"	L	60			60	12					12		
7	" "			27						"	"	L	60			60	12					12		
8	Albert H. & Anna F. Sohn		N 327 ft of Lot 4 & lies W. of Lake Shore in Outlots 1 & 2							"	"	L	30			30	6					6		
9	John L. Schultz		Also Amplified Outlots							7.0	"	L	18			18		6				6		
10																								
11																								
12																								
13																								
14																								
15																								
16																								
17																								
18																								
19																								
20																								
													454	2365		2819	163	668				831		

Cass County, Minnesota, for Taxes for the Year 1954.

	Sold for Taxes	Valuations by School Districts as Equalized by Department of Taxation: District No. ____ Rate ____ Mills (Dollars)	District No. ____ Rate ____ Mills (Dollars)	District No. ____ Rate ____ Mills (Dollars)	District No. 21 Rate 21.0 Mills (Dollars)	District No. ____ Rate ____ Mills (Dollars)	District No. ____ Rate ____ Mills (Dollars)	Tax including State Homestead ____ Mills ($ cts.)	State Tax on Non-Homestead 5.75 Mills ($ cts.)	Special Taxes ($ cts.)	Total Taxes ($ cts.)		Paid	When Paid (Month Day Year)	Number of Receipt	March Settlement 1955 ($ cts.)	June Settlement 1955 ($ cts.)	Penalty ($ cts.)	November Settlement 1955 ($ cts.)	Penalty ($ cts.)	Collections to First Monday in January 1956 ($ cts.)	Penalty ($ cts.)	Delinquent on First Monday in January 1956 ($ cts.)	Total Delinquent Tax and Penalty ($ cts.)	Remarks
1					197			4280	102		4382	1	PAID IN FULL	MAR 28 1955	4698		4382							
2					158			3432	82		3514	2	PAID IN FULL	MAY 31 1955	7789		3514							
3	SOLD FOR TAXES				287			6234	150		6384	3	1st Half Paid 2nd Half Paid	MAY 31 1955 OCT 31 1955	7789 5224		3417		3414					
4	SOLD FOR TAXES				20			434	10		444	4	1st Half Paid 2nd Half Paid	MAY 31 1955 OCT 31 1955										
5				N	133			2888			2888	5	PAID IN FULL	MAY 31 1955			2888							
6				N	12			260			260	6	PAID IN FULL	MAY 31 1955	7789		260							
7				N	12			260			260	7	PAID IN FULL	MAY 31 1955			260							
8				N	6			130			130	8	1st Half Paid 2nd Half Paid	MAY 31 1955 SEP 16 1955	8249 13366		65		65					
9	SOLD FOR TAXES				6			130	04		137	9	PAID IN FULL	MAY 31 1955	8250		134							
10												10												
11												11												
12												12												
13												13												
14												14												
15												15												
16												16												
17												17												
18												18												
19												19												
20												20												
				N 163 L 20 83				18048	348		18396						14747		3479					

Assessment Roll and Tax List of Real Property in the Town of Crooked Lake, Cass County, Minnesota, for Taxes for the Year 1954

*Indicate Type of Property: R-Residential, C-Commercial, I-Industrial, U-Utility, F-Farm

Form 60

Sunset Beach on Roosevelt Lake (all of Lot 2 & Lot 5 Less 465.2' x 166.7' x 60.2' x 35' Sec. 26 139 26)

Line	In Whose Name Assessed	To Whom Transferred	Subdivision	Sec. or Lot	Town or Block	School District	Homestead Yes or No	Agricultural Yes or No	Type of Property	Land (Dollars)	Buildings and Other Structures (Dollars)	Total True and Full Value	Rural Homestead Up to $1,000 20%	Rural Over $4,000 and Non-Homestead 33⅓%	Total Assessed Value
1	~~Alvin J Bentickson~~ Everett H & Helen Nyberg; Robert C. Tirnberg		Tract	1		6-1	no		L	39		39		13	13
2	Oscar M & Laura ~~Anderson~~		Tract	2			"	"	L	38	100	138		46	46
3	Christian & Adeline Ringstead		Tract	3			yes	"	R	40	575	615	123		123
4	Marguerite & Everett C. Seibel		Tract	4			no	"	L	39		39		13	13
5	Lawrence D. & Martha E. Jensen		Tract	5			"	"	L	39		39		13	13
6	O. G. Bogen Co.		Tract	6			"	"	L	39		39		13	13
7	Robert J & Bertha Hulseth		Tract	7			"	"	L	36		36		12	12
8	" " "		Tract	8			"	"	L	34	140	174		58	58
9	Andrew D. & Minnie Johnson		Tract	9			"	"	L	36		36		12	12
10	" " "		Tract	10			"	"	L	36	150	186		62	62
11	William & Jennae P. Juremko		Tract	11			"	"	L	39		39		13	13
12	Theodore M & Irene B. Aeiken		Tract	12	E of road		"	"	L	36		36		12	12
13	" " "		S. 75' of Tract	12	W of road		"	"	L	21		21		7	7
14	John & Mary E. Aeiken		Tract	12	W of road except S. 75'		"	"	L	21		21		7	7
15	Theodore M & Irene B. Aeiken		Tract	13			"	"	L	35	145	180		60	60
16	Paul R & Inez Elizabeth Peterson		N. 40' E of road & N 42.5' W of road of Tract	14			no	"	L	33		33		11	11
17															
18	John Shaughnessy		S 40' of N. 80' E of road & S. 42.5' of N 85' W of road Tract	14			no	"	L	33		33		11	11
19		Raustadt													
20	Emil W. & Clara J. Rauchstadt		all S. of N. 80' E of road & S of N. 85' West of road of	14			no	"	L	35	130	165		55	55
										429	1240	1869	123	418	541

Line	Sold for Taxes	District No. 6-1 Rate 192.2 Mills (Dollars)	Tax Including State Homestead	State Tax on Non-Homestead 5.22 Mills	Total Taxes	Line	Paid	When Paid	Number of Receipt	March Settlement 1955	June Settlement 1955	Delinquent on First Monday in January 1956	Total Delinquent Tax and Penalty
1	SOLD FOR TAXES	13	250	06	256	1	PAID IN FULL	FEB 23 1955	1801	256			
2		46	884	24	908	2	PAID IN FULL	MAY 31 1955	7806		908		
3		H 123	2364		2364	3	PAID IN FULL	MAY 31 1955	7800		2364		
4		13	250	06	256	4	PAID IN FULL	MAY 31 1955	7797		256		
5		13	250	06	256	5	PAID IN FULL	MAY 31 1955	7802		256		
6		13	250	06	256	6	PAID IN FULL	MAY 31 1955	7793		256		
7		12	230	06	236	7	PAID IN FULL	MAY 31 1955	7798		1380		
8		58	1114	30	1144	8	PAID IN FULL	MAY 31 1955					
9		12	230	06	236	9	PAID IN FULL	MAY 31 1955	7799		236		
10		62	1192	32	1224	10	PAID IN FULL	MAY 31 1955			1224		
11		13	250	06	256	11	PAID IN FULL	MAY 31 1955	7804		256		
12	SOLD FOR TAXES	12	230	06	236	12						236	
13		7	134	04	138	13						138	152
14		7	134	04	138	14	PAID IN FULL	MAY 31 1955	7796		138		
15	SOLD FOR TAXES	60	1154	32	1186	15						1186	
16	SOLD FOR TAXES	11	212	06	218	16						218	
17						17							
18	✓✓	11	212	06	218	18						218	
19						19							
20		55	1058	28	1086	20	PAID IN FULL	MAY 31 1955	7801		1086		
		H 123 / 418 / 541	10398	214	10612					256	8360	1996	

Assessment Roll and Tax List of Real Property in the Town of Brooks Lake, Cass County, Minnesota, for Taxes for the Year 1954.

*Indicate Type of Property: R - Residential, C - Commercial, I - Industrial, U - Utility, F - Farm

Form SC (54) — Sale date month ____

	In Whose Name Assessed	To Whom Transferred	Description of Property: Subdivision	Sec. or Lot	Town or Block	Rng	Number of Acres of Land: Acres	Units	No. S. Schl. District	Indicates Improved Tract	Indicates Agricultural Tract	* Indicates Type of Property	True and Full Valuations: Land Exclusive of Structures and Improvements	Buildings and Other Structures	Machinery Permanently Attached to Real Estate	Total True and Full Value	Assessed Valuations: Rural: Homestead Up to $1,000 20%	Rural: Over $1,000 and Non-Homestead 33⅓%	All Other: Homestead Up to $1,000 25%	All Other: Over $1,000 and Non-Homestead 40%	All Other: Machinery Permanently Attached to Real Estate 33⅓%	Total Assessed Value	Total Assessed Value as Equalized by the Board of Review	Final Equalized Value
			Sunset Beach on Roosevelt Lake										Dollars	Dollars	Dollars	Dollars	Dollars	Dollars	Dollars	Dollars	Dollars	Dollars	Dollars	Dollars
1	Roy F. Erickson		Tract	15					61	70		L	35	100		135		45				45		
2	Kenneth R. & Theodore B. Fossen		Tract	16						"		L	36			36		12				12		
3	William C. & Cecelia T. Vichas		Tract	17						"		L	35	250		285		95				95		
4	State of Minnesota		Tract	18																				
5																								
6																								
7																								
8																								
9																								
10																								
11																								
12																								
13																								
14																								
15																								
16																								
17																								
18																								
19																								
20																								
													106	350		456		152				152		

	Sold for Taxes	Valuations by School Districts as Equalized by Department of Taxation: District No. 2 Rate 92 Mills						Tax Including State Homestead ...Mills	State Tax on Non-Homestead 5.22 Mills	Special Taxes	Total Taxes	Paid	When Paid: Month	Day	Year	Number of Receipt	March Settlement 1955	June Settlement 1955	Penalty	November Settlement 1955	Penalty	Collections to Flat Monday in January 1956	Penalty	Delinquent on Flat Monday in January 1956	Total Delinquent Tax and Penalty	Remarks
		Dollars	Dollars	Dollars	Dollars	Dollars	Dollars	$ cts.	$ cts.	$ cts.	$ cts.						$ cts.	$ cts.	$ cts.	$ cts.	$ cts.	$ cts.	$ cts.	$ cts.	$ cts.	
1		45						864	24		888	PAID IN FULL	MAY 31	1955	7805			888								
2	SOLD FOR TAXES	12						230	06		236	PAID IN FULL	MAY 31	1955	7823			236								
3		95						1826	50		1876	PAID IN FULL	MAR 29	1955	4718			1876								
4																										
5																										
6																										
7																										
8																										
9																										
10																										
11																										
12																										
13																										
14																										
15																										
16																										
17																										
18																										
19																										
20																										
		154						2920	80		3000							3000								

Assessment Roll and Tax List of Real Property in the Town of Pineridge Park,

*Indicate Type of Property: R-Residential, C-Commercial, I-Industrial, U-Utility, F-Farm

Form SC (54) [illegible]

	In Whose Name Assessed	To Whom Transferred	Description of Property: Subdivision	Sec. or Lot	Town or Block	Rng.	Number of Acres of Land: Acres	Mills	No. School District	Indicate Homestead by No.	Indicate Agricultural by No.	Indicate Type of Property	True and Full Valuations: Land Exclusive of Structures and Improvements (Dollars)	Buildings and Other Structures (Dollars)	Machinery Permanently Attached to Real Estate (Dollars)	Total True and Full Value (Dollars)	Assessed Valuations: Rural: Homestead Up to $1,000 20% (Dollars)	Rural: Over $1,000 and Non-Homestead 33⅓% (Dollars)	All Other: Homestead Up to $1,000 25% (Dollars)	All Other: Over $1,000 and Non-Homestead 40% (Dollars)	Machinery Permanently Attached to Real Estate 33⅓% (Dollars)	Total Assessed Value (Dollars)	Total Assessed Value Equalized by the Board of Review (Dollars)	Final Equalized Value (Dollars)
1	~~Paul D. Eby~~			1				61	70	Xa	L		95	616		711		237				237		
2	~~Charlotte J. Erickson~~ " "			2					"	"	L			9		9		3				3		
3	James Oliver & Viola Ollie			3					70		L			174		174								
4	Donald Neubert			4					70		L		75	420		669	44	58				157		
5	Jacob Dudicka			5					70		L		90	750		840		280				280		
6	Lampert Lumber Co.			6					"		L		58	260		318		106				106		
7	Paul E. Erickson			7					70		L		75	850		925	185					185		
8	~~Vernon & Adeline E. Sorgen~~ John A. Allen & Hilda Espeth			8					70		L		100	825		1350	105	275				380		
9	" " "			9					"		L		24	425		24		8				8		
10													24			24		8				8		
11																								
12																								
13																								
14																								
15																								
16																								
17																								
18																								
19																								
20													650	4320		4970	329	945				1274		

Cass County, Minnesota, for Taxes for the Year 1954

	Sold for Taxes	Valuations by School Districts as Equalized by Department of Taxation: District No. ___ Rate ___ Mills	District No. ___ Rate ___ Mills	District No. ___ Rate ___ Mills	District No. 70 Rate 61 Mills	District No. ___ Rate ___ Mills	District No. ___ Rate ___ Mills	Tax including State Homestead	State Tax on Non-Homestead 5.2 Mills	Special Taxes	Total Taxes		Paid	When Paid: Month	Day	Year	Number of Receipt	March Settlement 1955	June Settlement 1955	Penalty	November Settlement 1955	Penalty	Collections to First Monday in January 1956	Penalty	Delinquent on First Monday in January 1956	Penalty	Total Delinquent Tax and Penalty	Remarks
		Dollars	Dollars	Dollars	Dollars	Dollars	Dollars	$ cts.	$ cts.	$ cts.	$ cts.							$ cts.	$ cts.	$ cts.	$ cts.	$ cts.	$ cts.	$ cts.	$ cts.	$ cts.	$ cts.	
1					237			51 48	1 24		52 72	1	Part Paid	MAY 3 1		1955												
									61				Balance Paid	OCT 3 1		1955	24711		27 00		26 40							
2					3			66	1 01		67	2	Part Paid	MAY 3 1		1955												
									02				Balance Paid	OCT 3 1		1955	15217											
3				N	44 58			34 10	30		34 40	3	PAID IN FULL	MAY 3 1		1955	7859		3440									
4					280			60 82	1 46		62 28	4	PAID IN FULL	FEB 2 5		1955	1845	6228										
5					106			23 02	56		23 58	5	PAID IN FULL	MAY 3 1		1955	7854		2358									
6				N	185			40 18			40 18	6	1st Half Paid	MAY 3 1		1955	7857		2009		2009							
													2nd Half Paid	OCT 2 5		1955	14872											
7				N	105 275			83 54	1 44		83 98	7	PAID IN FULL	MAY 3 1		1955	7857		8398									
8					8			174	04		178	8	PAID IN FULL	MAY 3 1		1955	7855		178									
9					8			174	04		178	9	PAID IN FULL	MAY 3 1		1955			178									
10												10																
11												11																
12												12																
13												13																
14												14																
15												15																
16												16																
17												17																
18												18																
19												19																
20				H 329 61 1314				296 38	5 10		301 38	20						6228	19261		4649							

Assessment Roll and Tax List of Real Property in the Town of Roosevelt Lake

Cass County, Minnesota, for Taxes for the Year 1954.

*Indicate Type of Property: R-Residential, C-Commercial, I-Industrial, U-Utility, F-Farm

Form SC (54) [illegible]

	In Whose Name Assessed	To Whom Transferred	Description of Property: Subdivision	Sec. or Lot	Town or Block	Reg.	Number of Acres of Land: Acres	Mills	No. School District	Indicate Homestead Yes or No	Indicate Agricultural Type of Property	Indicate Type of Property	True and Full Valuations: Land Exclusive of Structures and Improvements	Buildings and Other Structures	Machinery Permanently Attached to Real Estate	Total True and Full Value	Assessed Valuations: Rural: Homestead Up to $4,000 20%	Rural: Over $4,000 and Non-Homestead 33⅓%	All Other: Homestead Up to $4,000 25%	All Other: Over $4,000 and Non-Homestead 40%	All Other: Machinery Permanently Attached to Real Estate 33⅓%	Total Assessed Value	Total Assessed Value as Equalized by the Board of Review	Final Equalized Value
													Dollars	Dollars	Dollars	Dollars	Dollars	Dollars	Dollars	Dollars	Dollars	Dollars	Dollars	Dollars
1	Martin & Martha Corning		Roosevelt Shores (Part of Lot 1 Sec. 34 Twp. 138 R 34 W of 5th P.M. lying E of Lot 7)	1					6-1	No		L	57	275	218	332		109				109		
2	Donald L. Anderson & Lamont D. Williams			2						"		L	51			51		17				17		
3	Embert Hanson			3						"		L	50	190		240		80				80		
4	~~Donald L. Anderson & Lamont D. Williams~~ Mary Peterson			4						"		L	60			60		20				20		
5	Donald L. Anderson "			5						"		L	60			60		20				20		
6	Alvin & Mildred E. Carlson & Linda		Shack	6						"		L	60	600		660		220				220		
7	Dwight Warren Lindberg			7						"		L	60	276		336		112				112		
8	Donald L. Anderson & Lamont D. Williams			8						"		L	54			54		18				18		
9	Stanley & Stella J. Kroll			9						"		L	54	120		174		58				58		
10	Robert & Margaret M. Anderson			10						"		L	54			54		18				18		
11	" " "			11						"		L	54			54		18				18		
12	" " "			12						"		L	54			54		18				18		
13	" " "			13						"		L	54	324		378		126				126		
14	Donald L. Anderson & Lamont D. Williams			14						"		L	51			51		17				17		
15	" " "			15						"		L	51			51		17				17		
16	" " "			16						"		L	54			54		18				18		
17	" " "			17						"		L	54			54		18				18		
18	Peter W. & Irene M. Ekberg			18						"		L	54			54		18				18		
19	" " "			19						"		L	54			54		18				18		
20																								
													1035	1785		2820		940				940		

Valuations by School Districts as Equalized by Department of Taxation

	District No. ..... Rate ..... Mills	District No. 6-1 Rate 192 Mills	District No. ..... Rate ..... Mills	District No. ..... Rate ..... Mills	District No. ..... Rate ..... Mills	District No. ..... Rate ..... Mills
	Dollars	Dollars	Dollars	Dollars	Dollars	Dollars
		2820				

	Sold for Taxes	Tax including State Homestead ..... Mills	State Tax on Non-Homestead 5.75 Mills	Special Taxes	Total Taxes	Receipt No.	Paid	When Paid: Month	Day	Year	Number of Receipt	March Settlement 1955	June Settlement 1955	Penalty	November Settlement 1955	Penalty	Collections to First Monday in January 1956	Penalty	Delinquent on First Monday in January 1956	Penalty	Total Delinquent Tax and Penalty	Remarks
		$ cts.	$ cts.	$ cts.	$ cts.							$ cts.	$ cts.	$ cts.	$ cts.	$ cts.	$ cts.	$ cts.	$ cts.	$ cts.	$ cts.	
1		20 46	56		21 52	1	PAID IN FULL	MAY 31		1955	8070		21 52									
2		32 6	08		33 4	2	PAID IN FULL	MAY 31		1955	7476		33 4									
3		15 38	42		15 80	3	PAID IN FULL	MAY 14		1955	5697		15 80									
4		3 84	10		3 94	4	PAID IN FULL	APR 25		1955	5784		3 94									
5		3 84	10		3 94	5	PAID IN FULL	MAY 31		1955	7476		3 94									
6		42 28	114		43 42	6	2nd Half Paid 1st Half Paid	SEP 12 MAY - 7		1955 1955	8371 5376		21 71		21 71							
7		21 52	58		22 10	7	1st Half Paid 2nd Half Paid	MAY 31 OCT 31		1955 1955	8236 8236				11 05							
8		3 46	10		3 56	8	PAID IN FULL	FEB 10		1955	7266	2 56										
9		11 14	30		11 44	9	PAID IN FULL	MAY 31		1955	8239		11 44									
10		3 46	10		3 56	10	PAID IN FULL	AUG 1		1955												
11		3 46	10		3 56	11	PAID IN FULL	AUG 1		1955												
12		3 46	10		3 56	12	PAID IN FULL	AUG 1		1955	7980				35 56	71						
13		24 22	66		24 88	13	PAID IN FULL	AUG 1		1955												
14		3 26	08		3 34	14	PAID IN FULL	MAY 31		1955												
15		3 26	08		3 34	15	PAID IN FULL	MAY 31		1955	7476		1 34									
16		3 46	10		3 56	16	PAID IN FULL	MAY 31		1955												
17		3 46	10		3 56	17	PAID IN FULL	MAY 31		1955												
18		3 46	10		3 56	18	PAID IN FULL	MAY 31		1955			3 56									
19		3 46	10		3 56	19	PAID IN FULL	MAY 31		1955	8236		3 56									
20						20																
		180 64	4 90		185 54							2 56	113 66		61 32							

Assessment Roll and Tax List of Real Property in the Town of Crooked Lake, Cass County, Minnesota, for Taxes for the Year 1954.

*Indicate Type of Property: R - Residential, C - Commercial, I - Industrial, U - Utility, F - Farm

Form 5C (54) [illegible] Minneapolis

	In Whose Name Assessed	To Whom Transferred	Description of Property: Subdivision	Sec. or Lot	Town or Block	Rng	Number of Acres of Land: Acres	Mills	No. School District	Indicate Homestead Property	Indicate Agricultural Property	Indicate Farm Property	True and Full Valuations: Land Estimates of Structures and Improvements (Dollars)	Buildings and Other Structures (Dollars)	Machinery Permanently Attached to Real Estate (Dollars)	Total True and Full Value (Dollars)	Assessed Valuations: Rural: Homestead Up to $4,000 20% (Dollars)	Rural: Over $4,000 and Non-Homestead 33⅓% (Dollars)	All Other: Homestead Up to $4,000 25% (Dollars)	All Other: Over $4,000 and Non-Homestead 40% (Dollars)	Machinery Permanently Attached to Real Estate 33⅓% (Dollars)	Total Assessed Value (Dollars)	Total Assessed Value as Equalized by the Board of Review (Dollars)	Final Equalized Value (Dollars)
1	Peter H. & Leona M. Bliskey		Roosevelt Shores	20					61	700	yes	L	54	150		204		68				68		
2	" " "			21							"	L	54			54		18				18		
3	Donald L. Anderson & Lamont D. Williams			22							"	L	54			54		18				18		
4	Charles Kemp			23							"	L	54			54		18				18		
5	~~Edward & Lillian Wilkoske~~			24							"	L	54			54		18				18		
6	Edward & Lillian Wilkoske			25							"	L	54			54		18				18		
7	" " "			26							"	L	53	250		303		101				101		
8	" " "			27							"	L	54			54		18				18		
9	" " "			28							"	L	54			54		18				18		
10	" " "			29							"	L	54			54		18				18		
11																								
12																								
13																								
14																								
15																								
16																								
17																								
18																								
19																								
20													594	400		994		313				313		

Cass County, Minnesota, for Taxes for the Year 1954.

	Sold for Taxes	Valuations by School Districts as Equalized by Department of Taxation: District No. 1 Rate 44 Mills (Dollars)	District No. ..... Rate ..... Mills (Dollars)	District No. ..... Rate ..... Mills (Dollars)	District No. ..... Rate ..... Mills (Dollars)	District No. ..... Rate ..... Mills (Dollars)	District No. ..... Rate ..... Mills (Dollars)	Tax including State Homestead ..... Mills ($ cts.)	State Tax on Non-Homestead 5.24 Mills ($ cts.)	Special Taxes ($ cts.)	Total Taxes ($ cts.)		Paid	When Paid: Month Day Year	Number of Receipt	March Settlement 1955 ($ cts.)	June Settlement 1955 ($ cts.)	Penalty ($ cts.)	November Settlement 1955 ($ cts.)	Penalty ($ cts.)	Collections to First Monday in January 1956 ($ cts.)	Penalty ($ cts.)	Delinquent on First Monday in January 1956 ($ cts.)	Total Delinquent Tax and Penalty ($ cts.)	Remarks
1		66						1308	36		1344	1	PAID IN FULL	MAY 31 1955	8236		1344							
2		18						346	10		356	2	PAID IN FULL	MAY 31 1955			356							
3		18						346	10		356	3	PAID IN FULL	MAY 31 1955	8240		356							
4		18						346	10		356	4	PAID IN FULL	MAY 31 1955			356							
5		18						346	10		356	5	PAID IN FULL	MAY 31 1955	8235		356							
6		18						346	10		356	6	PAID IN FULL	MAY 31 1955	8240		356							
7		101						1942	52		1944	7	PAID IN FULL	MAY 31 1955										
8		18						346	10		356	8	PAID IN FULL	MAY 31 1955	8219		3562							
9		18						346	10		356	9	PAID IN FULL	MAY 31 1955										
10		18						346	10		356	10	PAID IN FULL	MAY 31 1955										
11												11												
12												12												
13												13												
14												14												
15												15												
16												16												
17												17												
18												18												
19												19												
20		313						6018	168		6186	20					6186							

Assessment Roll and Tax List of Real Property in the Town of Crooked Lake, Cass County, Minnesota, for Taxes for the Year 1954.

*Indicate Type of Property: R-Residential, C-Commercial, I-Industrial, U-Utility, F-Farm

Form 5G(54)

Subdivision: Pines-A-Plenty on Lake Washburn (Lots 1 & 2 - Sec 17 - 139 - 26)

Line	In Whose Name Assessed*	To Whom Transferred	Subdivision	Sec. or Lot	Town or Block	Rng	Number of Acres of Land (Acres / 100ths)	No. School District	Indicate Homestead Yes or No	Indicate Agricultural Yes or No	*Indicate Type of Property	True and Full Valuations: Land Exclusive of Structures and Improvements (Dollars)	Buildings and Other Structures (Dollars)	Machinery Permanently Attached to Real Estate (Dollars)	Total True and Full Value (Dollars)	Assessed Valuations: Rural Homestead Up to $4,000 20% (Dollars)	Rural Over $4,000 and Non-Homestead 33⅓% (Dollars)	All Other Homestead Up to $4,000 25% (Dollars)	All Other Over $4,000 and Non-Homestead 40% (Dollars)	Machinery Permanently Attached to Real Estate 33⅓% (Dollars)	Total Assessed Value (Dollars)	Total Assessed Value as Equalized by the Board of Review (Dollars)	Final Equalized Value (Dollars)
1	Robert S & Evelyn J Plummer			1				61	no	yes	L	39			39		13				13		
2	" "	"		2					"	"	L	39			39		13				13		
3	" "	"		3					"	"	L	39			39		13				13		
4	"			4					"	"	L	18			18		6				6		
5	John E & Ruth N. Utley			5					"	"	L	40	140		180		60				60		
6	Willard E & Grace Carlyle			6					"	"	L	39	150		189		63				63		
7	Robert S & Evelyn J Plummer (E. Elizabeth Bohrer)			7					"	"	L	39			39		13				13		
8	Robert S & Evelyn J Plummer			8					"	"	L	39			39		13				13		
9	" "	"		9					"	"	L	18			18		6				6		
10	" "	"		10					"	"	L	18			18		6				6		
11	" "	"		11					"	"	L	18			18		6				6		
12	" "	"		12					"	"	L	36			36		12				12		
13	" "	"		13					"	"	L	38	400		438		146				146		
14	" "	"		14					"	"	L	38	400		438		146				146		
15	Glen B & Joan B. Sanberg			15					"	"	L	50	400		450		150				150		
16	Robert S & Evelyn J. Plummer			16					"	"	L	39			39		13				13		
17	" "	"		17					"	"	L	39			39		13				13		
18	" "	"		18	road																		
19	" "	"	Outlot	a					no	"	[illegible]	60	300		360		120				120		
20	" "	"	Outlot	b					"	"	L	90			90		30				30		
												736	1290		2026		842				842		

Line	Sold for Taxes	District No. ___ Rate ___ Mills (Dollars)	District No. 61 Rate 192.21 Mills (Dollars)	District No. (Dollars)	District No. (Dollars)	District No. (Dollars)	District No. (Dollars)	Tax including State Homestead ___ Mills ($ cts.)	State Tax on Non-Homestead 5.22 Mills ($ cts.)	Special Taxes ($ cts.)	Total Taxes ($ cts.)	Line	Paid	When Paid (Month Day Year)	Number of Receipt	March Settlement 1955	June Settlement 1955	Penalty	November Settlement 1955	Penalty	Collections to First Monday in January 1956	Penalty	Delinquent on First Monday in January 1956	Total Delinquent Tax and Penalty	Remarks
1			13					2 50	06		2 56	1	1st Half Paid	MAY 31 1955	7810		2 56						1 28	1 41	Pd DR# 27824
2			13					2 50	06		2 56	2	1st Half Paid	MAY 31 1955									1 28	1 41	Pd "
3			13					2 50	06		2 56	3	PAID IN FULL	MAY 31 1955	7812		2 56								
4			6					1 16	04		1 20	4	1st Half Paid	MAY 31 1955	7810		60						60	66	Pd "
5			60					11 54	32		11 86	5											11 86	13 05	
6			63					12 10	32		12 42	6	PAID IN FULL	MAY 31 1955	7813		12 42								
7			13					2 50	06		2 56	7	PAID IN FULL	MAY 31 1955	7811		2 56								
8			13					2 50	06		2 56	8	1st Half Paid	MAY 31 1955									1 28	1 41	
9			6					1 16	04		1 20	9	1st Half Paid	MAY 31 1955									60	66	
10			6					1 16	04		1 20	10	1st Half Paid	MAY 31 1955									60	66	
11			6					1 16	04		1 20	11	1st Half Paid	MAY 31 1955	7811		33 08						60	66	
12			12					2 30	06		2 36	12	1st Half Paid	MAY 31 1955									1 18	1 30	Pd
13			146					28 06	76		28 82	13	1st Half Paid	MAY 31 1955									14 41	15 85	
14			146					28 06	76		28 82	14	1st Half Paid	MAY 31 1955									14 41	15 85	
15	SOLD FOR TAXES		150					28 84	78		29 62	15	PAID IN FULL	MAY 31 1955	6594		29 62								
16			13					2 50	06		2 56	16	1st Half Paid	MAY 31 1955	7810		2 56						1 28	1 41	Pd
17			13					2 50	06		2 56	17	1st Half Paid	MAY 31 1955									1 28	1 41	Pd
18												18													
19			120					23 06	62		23 68	19	Part Paid	MAY 31 1955	7810		11 84						11 84	13 02	Pd
20			30					5 76	16		5 92	20	Part Paid	MAY 31 1955			4 24						1 68	1 85	
			842					161 86	4 36		166 22						102 04						64 18		

Assessment Roll and Tax List of Real Property in the Town of Crooked Lake

Cass County, Minnesota, for Taxes for the Year 1954.

*Indicate Type of Property: R - Residential, C - Commercial, I - Industrial, U - Utility, F - Farm

Form SC (54) Wilde-Sato Co., Minneapolis

	In Whose Name Assessed	To Whom Transferred	Description of Property: Subdivision	Sec. or Lot	Town or Block	Rng.	Number of Acres of Land: Acres	100ths	No. School District	Indicate Homestead Yes or No	Indicate Agricultural Yes or No	*Type Property	True and Full Valuations: Land Exclusive of Structures and Improvements	Buildings and Other Structures	Machinery Permanently Attached to Real Estate	Total True and Full Value	Assessed Valuations: Rural: Homestead Up to $1,000 20%	Rural: Over $1,000 and Non-Homestead 33⅓%	All Other: Homestead Up to $1,000 25%	All Other: Over $1,000 and Non-Homestead 40%	Machinery Permanently Attached to Real Estate 33⅓%	Total Assessed Value	Total Assessed Value as Equalized by the Board of Review	Final Equalized Value
													Dollars	Dollars	Dollars	Dollars	Dollars	Dollars	Dollars	Dollars	Dollars	Dollars	Dollars	Dollars
1	Louis H. & Doris M. Yorkath		Andreson Bay (Lot 34 E. 283' of Lt 1 - Sec 14 - T134 - R26)	1					6170			L	26	120		146		52				52		
2	Harold B. & Bessie K. Champlain			2						"	"	L	90			90		30				30		
3	" " " "			3						"	"	L												
4	" " " "			4						"	"	L												
5	" " " "			5					720	"	"	L	21			21		7				7		
6	" " " "			6						"	"	L	21			21		7				7		
7	" " " "			7						"	"	L	21			21		7				7		
8	" " " "			8						"	"	L	21			21		7				7		
9	" " " "			9						"	"	L	21	135		156		52				52		
10	" " " "			10						"	"	L	21			21		7				7		
11	" " " "			11						"	"	L	21			21		7				7		
12	Josephine Edw. Meyer Jr.			12						"	"	L	21			21		7				7		
13	Charles H. & Ida Quickell			13						"	"	L	21			21		7				7		
14	Clarence T. Roosevelt Agnes			14						"	"	L	21			21		7				7		
15	Edward H. & Eleanor R. Andreson			15						"	"	L	21			21		7				7		
16	" " " "			16						"	"	L	21			21		7				7		
17	~~Hans A.~~ Andreson	Harold B. & Bessie K. Champlain		17						"	"	L	21			21		7				7		
18	" "			18						"	"	L	21	120		141		47				47		
19	" "			19						"	"	L	21			21		7				7		
20	" "			20						"	"	L	21			21		7				7		
													462	375		837		279				279		

	Sold for Taxes	Validations by School Districts as Equalized by Department of Taxation: District No. ____ Rate ____ Mills	District No. ____ Rate ____ Mills	District No. ____ Rate ____ Mills	District No. ____ Rate ____ Mills	District No. ____ Rate ____ Mills	Tax Including State Homestead ____ Mills	State Tax on Non-Homestead 5.4 Mills	Special Taxes	Total Taxes	Paid	When Paid: Month Day Year	Number of Receipt	March Settlement 1955	June Settlement 1955	Penalty	November Settlement 1955	Penalty	Collections to First Monday in January 1956	Penalty	Delinquent on First Monday in January 1956	Penalty	Total Delinquent Tax and Penalty	Remarks
		Dollars	Dollars	Dollars	Dollars	Dollars	$ cts.	$ cts.	$ cts.	$ cts.				$ cts.	$ cts.	$ cts.	$ cts.	$ cts.	$ cts.	$ cts.	$ cts.	$ cts.	$ cts.	
1		52					1000	38		1028	1 PAID IN FULL	APR 27 1955	5285		1028									
2		30					576	16		592	2 PAID IN FULL	APR 13 1955												
3											3													
4											4													
5		7					134	04		138	5 PAID IN FULL	APR 13 1955												
6		7					134	04		138	6 PAID IN FULL	APR 13 1955	4892		2448									
7		7					134	04		138	7 PAID IN FULL	APR 13 1955												
8		7					134	04		138	8 PAID IN FULL	APR 13 1955												
9		52					1000	28		1028	9 PAID IN FULL	APR 13 1955												
10		7					134	04		138	10 PAID IN FULL	APR 13 1955												
11		7					134	04		138	11 PAID IN FULL	APR 13 1955												
12		7					134	04		138	12 PAID IN FULL	MAY 31 1955	7815		138									
13		7					134	04		138	13 PAID IN FULL	MAY 31 1955	7816		138									
14		7					134	04		138	14										138	15	276	
15		7					134	04		138	15										138	15	276	
16		7					134	04		138	16													
17		7					134	04		138	17 PAID IN FULL	MAY 31 1955												
18		47					904	24		928	18 PAID IN FULL	MAY 31 1955	7813		232									
19		7					134	04		138	19 PAID IN FULL	MAY 31 1955												
20		7					134	04		138	20 PAID IN FULL	MAY 31 1955												
		279					5356	152		5508					5094						414			

Lauchert's Bay

Harvill Resort Lake Shores

Roosevelt Lake Add.

Charlotte's Plat

Andreson Bay

Northern Pine Park Lake Washington

Triangle Bros. Roosevelt Park

Plat of Part of Lot 7

Plat of Outlots Roosevelt Lake

Amended Plat of Lots 1 & 2 Roosevelt Lake

Assessment Roll and Tax List of Real Property in the Town of Brooklyn Lake

Cass County, Minnesota, for Taxes for the Year 1954.

*Indicate Type of Property: R-Residential, C-Commercial, I-Industrial, U-Utility, F-Farm

	In Whose Name Assessed	To Whom Transferred	Description of Property: Subdivision	Sec. or Lot	Town or Block	Rng	Number of Acres of Land: Acres	100ths	No. School District	Indicate Homestead Yes or No	Indicate Homestead Yes or No	*Indicate Type of Property	True and Full Valuations: Land Exclusive of Structures and Improvements (Dollars)	Buildings and Other Structures (Dollars)	Machinery Permanently Attached to Real Estate (Dollars)	Total True and Full Value (Dollars)	Assessed Valuations: Rural: Homestead Up to $4,000 20% (Dollars)	Rural: Over $4,000 Plus Homestead 33⅓% (Dollars)	All Other: Homestead Up to $4,000 25% (Dollars)	All Other: Over $4,000 Plus Homestead 40% (Dollars)	Machinery Permanently Attached to Real Estate 33⅓% (Dollars)	Total Assessed Value (Dollars)	Total Assessed Value as Equalized by the Board of Review (Dollars)	Final Equalized Value (Dollars)
1	Robert J. & Bert E. Floyd	Robert E. Floyd	Andresen Bay	21						Yes	No	L	21			21	7					7		
2	" " "			22						"	"	L	21			21	7					7		
3	Thorwald Andresen			23						"	"	L	21			21	7					7		
4	" " "			24						"	"	L	21			21	7					7		
5	Conrad & Mary Engler			25						"	"	L	21	200		221	77					77		
6	" "			26						"	"	L	21			21	7					7		
7	Harold B. & Florence Chase Jensen			27						"	"	L	20	1750		1850	65					65		
8	Thorwald ~~[illegible]~~ Andresen			28						"	"	L	21			21	7					7		
9	~~[illegible]~~			29						"	"	L	21			21	7					7		
10																								
11																								
12																								
13																								
14																								
15																								
16																								
17																								
18																								
19																								
20													195	3275		3470	191					191		

	Valuations by School Districts as Equalized by Department of Taxation: District No. ____ Rate ____ Mills	District No. 1 Rate 112.5 Mills	District No. ____ Rate ____ Mills	District No. ____ Rate ____ Mills	District No. ____ Rate ____ Mills	District No. ____ Rate ____ Mills	Tax Including State Homestead ____ Mills	State Tax on Non-Homestead 5.2 Mills	Special Taxes	Total Taxes	Paid	When Paid	Number of Receipt	March Settlement 1955	June Settlement 1955	Penalty	November Settlement 1955	Penalty	Collections to First Monday in January 1956	Penalty	Delinquent on First Monday in January 1956	Total Delinquent Tax and Penalty	Remarks
	Dollars	Dollars	Dollars	Dollars	Dollars	Dollars	$ cts.	$ cts.	$ cts.	$ cts.		Month Day Year		$ cts.	$ cts.	$ cts.	$ cts.	$ cts.	$ cts.	$ cts.	$ cts.	$ cts.	
1		7					134	04		138	1	PAID IN FULL MAY 31 1955			138								
2		7					134	04		138	2	PAID IN FULL MAY 31 1955	7612		138								
3		7					134	04		138	3	PAID IN FULL MAY 31 1955			138								
4		7					134	04		138	4	PAID IN FULL MAY 31 1955			138								
5		77					1420	40		1520	5	PAID IN FULL MAY 31 1955	7617		1520								
6		7					134	04		138	6	PAID IN FULL MAY 31 1955			138								
7		65					1250	34		1284	7	PAID IN FULL MAY 31 1955	7814		1284								
8		7					134	04		138	8	PAID IN FULL MAY 31 1955	7473		276								
9		7					134	04		138	9	PAID IN FULL MAY 31 1955											
10											10												
11											11												
12											12												
13											13												
14											14												
15											15												
16											16												
17											17												
18											18												
19											19												
20		191					3668	102		3770	20				3770								

Assessment Roll and Tax List of Real Property in the Town of Crooked Lake, Cass County, Minnesota, for Taxes for the Year 1954.

*Indicate Type of Property: R-Residential, C-Commercial, I-Industrial, U-Utility, F-Farm

Subdivision: Luscher's Bay (Part of Lots 6 & 7 Sec 26-139-26)

Line	In Whose Name Assessed	To Whom Transferred	Sec. or Lot	Town or Block	Homestead Yes or No	Agricultural Yes or No	Type of Property	Land (Dollars)	Buildings (Dollars)	Total True and Full Value	Rural Homestead Up to $4,000 20%	Over $4,000 and Non-Homestead 33⅓%	Total Assessed Value	Sold for Taxes	School District No. 21 Rate 217.21 Mills (Dollars)	Tax Including State Homestead $ cts.	State Tax on Non-Homestead 5.72 Mills	Total Taxes $ cts.	Paid	When Paid	Number of Receipt	March Settlement 1955	June Settlement 1955	November Settlement 1955	Delinquent on First Monday in January 1956	Remarks
1	~~Edith E Luscher~~	Gussie J. Schlegel	1	1	no	no	L	50	250	300		100	100		100	21 72	52	22 24	PAID IN FULL	SEP 3 1955	13427			31 12		[illegible] # 733
2	" "	"	2		"	"	L	40	80	120		40	40		40	8 68	20	8 88	PAID IN FULL	SEP 3 1955						
3	J. J & Bela C Houghton		3		yes	"	L	40	210	250	50		50		H 50	10 86		10 86	PAID IN FULL	MAY 31 1955	7826		-10 86			
4	~~Edith E Luscher~~	Paul F. & Mildred S. Erickson	4		no	"	L	42		42		14	14		14	3 04	08	3 12	PAID IN FULL	JAN 20 1955	91	3 12				
5	Vincent J & Maxine D. White		5		"	"	L	45	165	210		70	70		70	15 20	36	15 56	PAID IN FULL	MAY 31 1955	7820		-15 56			
6	Loyal R & Ester B White		6		"	"	L	45	165	210		70	70		70	15 20	36	15 56	PAID IN FULL	MAY 31 1955	7840		-15 56			
7	Clifford T & Grace J. Barranger (Barrager)		7		"	"	L	45	165	210		70	70		70	15 20	36	15 56	PAID IN FULL	MAY 31 1955	7841		-15 56			
8	Roy J & Grace E Wentling		8		"	"	L	45	339	384		128	128		128	27 80	66	28 46	1st Half Paid / 2nd Half Paid	MAY 31 1955 / OCT 19 1955	7838		-15 90	15 90		
9	" "		9		"	"	L	45		45		15	15		15	3 26	08	3 34	1st Half Paid / 2nd Half Paid	MAY 31 1955 / OCT 19 1955	14202					
10	Paul & Ada L Engelbretson		10		"	"	L	46	350	396		132	132		132	28 68	68	29 36	PAID IN FULL	MAY 31 1955	7825		-29 36			
11	~~Edith E Luscher~~	Paul F & Rita A. White	11		"	"	L	45		45		15	15		15	3 26	08	3 34	PAID IN FULL	MAY 31 1955	7819		-3 34			
12	~~Edith E Luscher~~	Paul F. & Rita A. White	12		"	"	L	45		45		15	15		15	3 26	08	3 34	PAID IN FULL	MAY 31 1955	7818		-3 34			
13	Howard L & La Villa M White		13		"	"	L	45		45		15	15		15	3 26	08	3 34	PAID IN FULL	MAY 31 1955	7824		-3 34			
14	" " "		14		"	"	L	45		45		15	15		15	3 26	08	3 34	PAID IN FULL	MAY 31 1955			-3 34			
15	Anton R & Esther J. Anderson		15		"	"	L	75		75		25	25		25	5 44	14	5 58	1st Half Paid / 2nd Half Paid	MAY 31 1955 / SEP 29 1955	8052 / 13858		-2 79	2 79		
16	Sadye E & Edward F Mayer		16		yes	"	L	65	220	285	57		57		H 57	12 38		12 38	PAID IN FULL	MAY 31 1955	8012		-12 38			
17	Grace D Eagen		17		no	"	L	30	150	180		60	60		60	13 04	16 / 32	13 36	Part Paid / Balance Paid	MAY 31 1955 / SEP 17 1955	7827 / 13769		-7 36	6 00		
18	Sadye E & Edward F. Mayer		18		yes	"	L	25		25	5		5		H 5	1 08		1 08	PAID IN FULL	MAY 31 1955	8012		-1 08			
19	Anton R & Esther J Anderson		19		no	"	L	100	230	330		110	110		110	23 90	58	24 48	2nd Half Paid / 1st Half Paid	SEP 29 1955 / MAY 31 1955	13852 / 8052		-12 24	12 24		
20	John A. & Elizabeth L. Andolshek		20		yes	"	R	50	825	875	175		175	SOLD FOR TAXES	H 175	38 02		38 02							38 02 / 38 02	
								968	3149	4117	287	894	1181		H 287 / 894 / 1181	256 54	4 66	261 20				3 12	152 01	68 05		

Assessment Roll and Tax List of Real Property in the Town of Crooked Lake, Cass County, Minnesota, for Taxes for the Year 1954.

*Indicate Type of Property: R-Residential, C-Commercial, I-Industrial, U-Utility, F-Farm

In Whose Name Assessed	To Whom Transferred	Description of Property: Subdivision	Sec. or Lot	Town or Block	Reg.	Number of Acres of Land: Acres	100ths	No. School District	Indicate Homestead by Yes or No	Indicate Kind of Tax Levy	Indicate Kind of Property	True and Full Valuations: Land Exclusive of Structures and Improvements	Buildings and Other Structures	Machinery Permanently Attached to Real Estate	Total True and Full Value	Assessed Valuations: Rural: Homestead Up to $4,000 20%	Rural: Over $4,000 and Non-Homestead 33⅓%	All Other: Homestead Up to $1,000 25%	All Other: Over $1,000 and Non-Homestead 40%	Machinery Permanently Attached to Real Estate 33⅓%	Total Assessed Value	Total Assessed Value on Equalized by the Board of Review	Final Equalized Value
												Dollars	Dollars	Dollars	Dollars	Dollars	Dollars	Dollars	Dollars	Dollars	Dollars	Dollars	Dollars
~~Emil A Loucher~~	Richard Butterstrom	Luscher's Bay	21	1				6-1	70	No	L	102			102		34				34		
Oscar Arthur & Clara Helen Popkin			22						yes	"	R	160	605		765	153					153		
Jesse Toms, Jr & Rena Toms			23						no	"	L	76	425		501		167				167		
Perry & Mary Bailey			24						"	"	L	52	410		462		154				154		
~~William A & Hilda D Stoltzfus~~	~~Grace H McMillan~~		1	21					no	"	L	40	275		315		105				105		
George H & Olga M Ally			2						"	"	L	40	125		165		55				55		
Perry & Melissa M. Bailey			3						"	"	L	40	50		90		30				30		
			8																				
			9																				
~~Edith E Loucher~~	Ray J & Grace E Harding		13						no	"	T	15			15		5				5		
Edith E Loucher			21						"	"	T	24			24		8				8		
~~John A & Olga Edith Anderson~~			13						"	"	T	18			18		6				6		
			13																				
			14																				
Oscar Arthur & Clara Helen Popkin			15			1	4		no	"	L	75			75		25				25		
Allen H & Alice Anderson			16			2			yes	"	R	75	500		575	115					115		
" "			17			3			no	"	C	75	1350		1425		475				475		
" "			18			4			no	"	L	24			24		8				8		
Harry H & Blanche E Epion			19			5			yes	"	R	40	690		730	146					146		
Clifford L & Grace J Barrager			20			6			yes	"	C	30	900		1014	186	28				214		
												864	6474		6900	660	1440				1900		

Luscher's Bay

Ashtons Plat of

Plat of Part of

Lot 7

Hingsdale Bros. Lake Shore Addition

Plat of Part of Section 10

Roosevelt Shores

Hingsdale Bros. Plat of Roosevelt Shores

Cashburn Hippee Plat of Lake Walden

Interest Bay

Sold for Taxes	Valuations by School Districts as Equalized by Department of Taxation: District No. ..... Rate ..... Mills	District No. ..... Rate ..... Mills	District No. ..... Rate ..... Mills	District No. 6-1 Rate 8.4 Mills	District No. ..... Rate ..... Mills	District No. ..... Rate ..... Mills	Tax Including State Homestead ..... Mills	State Tax on Non-Homestead 5.74 Mills	Special Taxes	Total Taxes		Paid	When Paid: Month	Day	Year	Number of Receipt	March Settlement 1955	June Settlement 1955	Penalty	November Settlement 1955	Penalty	Collections to First Monday in January 1956	Penalty	Delinquent on First Monday in January 1956	Total Delinquent Tax and Penalty	Remarks
	Dollars	Dollars	Dollars	Dollars	Dollars	Dollars	$ cts.	$ cts.	$ cts.	$ cts.								$ cts.	$ cts.	$ cts.	$ cts.	$ cts.	$ cts.	$ cts.	$ cts.	
				34			738	18		756	1	PAID IN FULL	APR	26	1955	5798		756								
			N	153			3324			3324	2	PAID IN FULL	MAY	31	1955	7135		3324								
				161			3628	88		3716	3	PAID IN FULL	MAY	31	1955	6633		3716		1773						
				154			3346	40 80		3426	4	Part Paid / Balance Paid	MAY / SEP	31 / 15	1955 / 1955	7133 / 7337		1713								
				105			2280	54		2334	5	1st Half Paid / 2nd Half Paid	MAY / OCT	31 / 11	1955 / 1955	7139 / 14005		1167		1167						
				55			1194	28		1222	6	PAID IN FULL	MAY	31	1955	7136		1222								
				30			652	16		668	7	Part Paid / Balance Paid	MAY / SEP	31 / 15	1955 / 1955	7139 / 7334		334		334						
											8															
											9															
				5			108	02		110	10	PAID IN FULL	MAY	31	1955	7137		110								
				8			174	04		178	11	PAID IN FULL	MAY	31	1955	7138		178								
HOLD FOR TAXES				6			130	04		134	12	PAID IN FULL	MAY	18	1955	5546		134								
											13															
											14															
				25			544	14		558	15	PAID IN FULL	MAY	31	1955	7135		558								
HOLD FOR TAXES			N	115			2478			2478	16														2478	
HOLD FOR TAXES				475			10318	248		10566	17														10566	
HOLD FOR TAXES				8			174	04		178	18	PAID IN FULL	MAY	31	1955	7122		3172							178	
			N	146			3172			3172	19	PAID IN FULL	MAY	31	1955	00088		3172								
			N	186			4648	14		4662	20							4662								
			N	900 / 1100 / 1900			36928	574		37502								21046		3214					13143	

Roosevelt Lake Add.

Olafson's Plat

Plat of Part of Lot 8 Sec. 10

Assessment Roll and Tax List of Real Property in the Town of Crooked Lake, Cass County, Minnesota, for Taxes for the Year 1954.

*Indicate Type of Property: R-Residential, C-Commercial, I-Industrial, U-Utility, F-Farm

	In Whose Name Assessed	To Whom Transferred	Description of Property: Subdivision	Sec. or Lot	Town or Block	Reg	Number of Acres of Land: Acres	Units	No. School District	Indicate Homes Tax or No	Indicate Agri. Tax or No	Indicate Type of Property	True and Full Valuations: Land Exclusive of Structures and Improvements	Buildings and Other Structures	Machinery Permanently Attached to Real Estate	Total True and Full Value	Assessed Valuations, Rural: Homestead Up to $4,000 20%	Over $4,000 and Non-Homestead 33⅓%	All Other: Homestead Up to $4,000 25%	Over $4,000 and Non-Homestead 40%	Machinery Permanently Attached to Real Estate 33⅓%	Total Assessed Value	Total Amount Value as Equalized by the Board of Review	Final Equalized Value
			Luscher's Bay				Acres	Units					Dollars	Dollars	Dollars	Dollars	Dollars	Dollars	Dollars	Dollars	Dollars	Dollars	Dollars	Dollars
1	Edith E. Luscher		Outlot	a	4				61	720	No	S	18			18		6				6		
2	" "		"		2					"	"	S	33			33		11				11		
3	" "		"		6					440	"	R	50	400		450	90					90		
4	" "		"		8					"	"	S	25			25	5					5		
5	Rena + Jesse Toms Jr.		"		2					724	"	S	51			51		17				17		
6	Eugenia + Viola L. O'Brien		"		5					"	"	R	50	574		624		208				208		
7	Rena + Jesse Toms Jr.		"		8					"	"	S	27			27		9				9		
8																								
9																								
10																								
11																								
12																								
13																								
14																								
15																								
16																								
17																								
18																								
19																								
20													254	974		1228	95	251				346		

Cass County, Minnesota, for Taxes for the Year 1954.

	Sold for Taxes	Valuations by School Districts as Equalized by Department of Taxation: District No. ..... Rate ..... Mills	District No. ..... Rate ..... Mills	District No. ..... Rate ..... Mills	District No. 7 Rate 4.1 Mills	District No. ..... Rate ..... Mills	District No. ..... Rate ..... Mills	Tax Including State Homestead ..... Mills	State Tax on Non-Homestead 5.7 Mills	Special Taxes	Total Taxes	Paid	When Paid: Month	Day	Year	Number of Receipt	March Settlement 1955	June Settlement 1955	Penalty	November Settlement 1955	Penalty	Collections to First Monday in January 1956	Penalty	Delinquent on First Monday in January 1956	Total Delinquent Tax and Penalty	Remarks
		Dollars	Dollars	Dollars	Dollars	Dollars	Dollars	$ cts.	$ cts.	$ cts.							$ cts.	$ cts.	$ cts.	$ cts.	$ cts.	$ cts.	$ cts.	$ cts.	$ cts.	
1					6			130	04		134	PAID IN FULL	MAY	31	1955											
2					11			238	06		244	PAID IN FULL	MAY	31	1955											
3				4	40			1954			1954	PAID IN FULL	MAY	31	1955	7818		-244								
4				4	5			108			108	PAID IN FULL	MAY	31	1955											
5					17			370	08		378	PAID IN FULL	MAY	31	1955	6633		-378								
6					208			4518	108		4626	1st Half Paid	MAY	31	1955	7823		-2313		2313						
												2nd Half Paid	OCT.	5	1955	15398										
7					9			196	04		200	PAID IN FULL	MAY	31	1955	6633		-200								
8																										
9																										
10																										
11																										
12																										
13																										
14																										
15																										
16																										
17																										
18																										
19																										
20				4	95			7514	130		7644							5331		2313						
					256																					
					340																					

Assessment Roll and Tax List of Real Property in the Town of Cass Lake, Cass County, Minnesota, for Taxes for the Year 1954.

*Indicate Type of Property: R - Residential, C - Commercial, I - Industrial, U - Utility, F - Farm.

Form 52-(54) MUNICIPAL REPORT, MINNESOTA

In Whose Name Assessed	To Whom Transferred		Description of Property: Subdivision	Sec. or Lot	Town or Block	Rng.	Number of Acres of Land: Acres	Hundredths	No. School District	Indicate Homestead Tax by Yes or No	Indicate Agricultural Tax by Yes or No	* Indicate Type of Property	True and Full Valuations: Land Exclusive of Structures and Improvements	Buildings and Other Structures	Machinery Permanently Attached to Real Estate	Total True and Full Value	Assessed Valuations: Rural: Homestead Up to $4,000 20%	Rural: Over $4,000 and Non-Homestead 33⅓%	All Other: Homestead Up to $4,000 25%	All Other: Over $4,000 and Non-Homestead 40%	Machinery Permanently Attached to Real Estate 33⅓%	Total Assessed Value	Total Assessed Value as Equalized by the Board of Review	Final Equalized Value
													Dollars	Dollars	Dollars	Dollars	Dollars	Dollars	Dollars	Dollars	Dollars	Dollars	Dollars	Dollars
			(Part of Lots 1-2-3-4-5-8 N½ of S½ Sec. 31-137-26)																					
A. & Mary L. Kavli			Kavli's Wood Lake Shores	1					6-1	no	yes	L	30			30		10				10		
" "			"	2						"	"	L	30			30		10				10		
" "			"	3						"	"	L	30			30		10				10		
" "			"	4						"	"	L	30			30		10				10		
" "			"	5						"	"	L	30			30		10				10		
Otto N. Nelson			"	6						"	"	L	30			30		10				10		
A. & Mary L. Kavli			"	7						"	"	L	30			30		10				10		
" "			"	8						"	"	L	30			30		10				10		
" "			"	9						"	"	L	30			30		10				10		
" "			"	10						"	"	L	30			30		10				10		
" "			"	11						"	"	L	30			30		10				10		
" "			"	12						"	"	L	30			30		10				10		
" "			"	13						"	"	L	30			30		10				10		
" "			"	14						"	"	L	30			30		10				10		
" "			"	15						"	"	L	30			30		10				10		
" "			"	16						"	"	L	30			30		10				10		
" "			"	17						"	"	L	30			30		10				10		
" "			"	18						"	"	L	30			30		10				10		
" "			"	19						"	"	L	30			30		10				10		
" "			"	20						"	"	L	30			30		10				10		
													600			600		200				200		

Sold for Taxes	Validations by School Districts as Equalized by Department of Taxation: District No. 6-1 Rate 114.5 Mills	District No. ..... Rate ..... Mills	District No. ..... Rate ..... Mills	District No. ..... Rate ..... Mills	District No. ..... Rate ..... Mills	Tax including State Homestead	State Tax on Non-Homestead 5.7 Mills	Special Taxes	Total Taxes		Paid	When Paid: Month	Day	Year	Number of Receipt	March Settlement 1955	June Settlement 1955	Penalty	November Settlement 1955	Penalty	Collections to First Monday in January 1956	Penalty	Delinquent on First Monday in January 1956	Total Delinquent Tax and Penalty	Remarks
	Dollars	Dollars	Dollars	Dollars	Dollars	$ cts.	$ cts.	$ cts.	$ cts.							$ cts.	$ cts.	$ cts.	$ cts.	$ cts.	$ cts.	$ cts.	$ cts.	$ cts.	
1		10				192	06		198	1	PAID IN FULL	MAY	31	1955											
2		10				192	06		198	2	PAID IN FULL	MAY	31	1955											
3		10				192	06		198	3	PAID IN FULL	MAY	31	1955	7645		990								
4		10				192	06		198	4	PAID IN FULL	MAY	31	1955											
5		10				192	06		198	5	PAID IN FULL	MAY	31	1955											
SOLD FOR TAXES		10				192	06		198	6	PAID IN FULL	SEP	26	1955	13617				198	65					
7		10				192	06		198	7	PAID IN FULL	MAY	31	1955			198								
8		10				192	06		198	8	PAID IN FULL	MAY	31	1955			198								
9		10				192	06		198	9	PAID IN FULL	MAY	31	1955			198								
10		10				192	06		198	10	PAID IN FULL	MAY	31	1955			198								
11		10				192	06		198	11	PAID IN FULL	MAY	31	1955			198								
12		10				192	06		198	12	PAID IN FULL	MAY	31	1955	7645		198								
13		10				192	06		198	13	PAID IN FULL	MAY	31	1955			198								
14		10				192	06		198	14	PAID IN FULL	MAY	31	1955			198								
15		10				192	06		198	15	PAID IN FULL	MAY	31	1955			198								
16		10				192	06		198	16	PAID IN FULL	MAY	31	1955			198								
17		10				192	06		198	17	PAID IN FULL	MAY	31	1955			198								
18		10				192	06		198	18	PAID IN FULL	MAY	31	1955			198								
19		10				192	06		198	19	PAID IN FULL	MAY	31	1955			198								
20		10				192	06		198	20	PAID IN FULL	MAY	31	1955			198								
		200				3840	120		3960								3762		198						

Assessment Roll and Tax List of Real Property in the Town of Crooked Lake

*Indicate Type of Property: R - Residential, C - Commercial, I - Industrial, U - Utility, F - Farm

Cass County, Minnesota, for Taxes for the Year 1954.

Sold for Taxes	In Whose Name Assessed	To Whom Transferred	Description of Property: Subdivision	Sec. or Lot	Town or Block	Reg	Number of Acres of Land (Acres)	(Mills)	No. School District	Indicate Homestead Yes or No	Indicate Agricultural Yes or No	*Indicate Type of Property	True and Full Valuations: Land Exclusive of Structures and Improvements	Buildings and Other Structures	Machinery Permanently Attached to Real Estate	Total True and Full Value	Assessed Valuations: Rural: Homestead Up to $4,000 20%	Rural: Over $4,000 and Non-Homestead 33⅓%	All Other: Homestead Up to $4,000 25%	All Other: Over $4,000 and Non-Homestead 40%	Machinery Permanently Attached to Real Estate 33⅓%	Total Assessed Value	Total Assessed Value as Equalized by the Board of Review	Final Equalized Value
													Dollars	Dollars	Dollars	Dollars	Dollars	Dollars	Dollars	Dollars	Dollars	Dollars	Dollars	Dollars
1	A. C. & Mary L. Kavli		Kavli's Wood Lake Shores	21					6-1	No		L	30			30		10				10		
2	" " "			22						"		L	30			30		10				10		
3	" " "			23						"		L	30			30		10				10		
4	" " "			24						"		L	30			30		10				10		
5	Lee O'Neilbar			25						"		L	30			30		10				10		
6	" "			26			No			"		L	30			30		10				10		
7	Louis Hollack, Henry Schlag, Mary Zimmerman, Warren Zimmerman & Bryant Bohman			27						"		L	30			30		10				10		
8	H. Bruce Meyer			28						"		L	30			30		10				10		
9	A. C. & Mary L. Kavli			29						"		L	30			30		10				10		
10	" " "			30						"		L	30			30		10				10		
11	" " "			31						"		L	30			30		10				10		
12	" " "			32						"		L	30			30		10				10		
13	" " "			33						"		L	30			30		10				10		
14	" " "			34						"		L	30			30		10				10		
15	" " "			35						"		L	30			30		10				10		
16	" " "			36			No			"		L	30			30		10				10		
17	" " "			37						"		L	30			30		10				10		
18	" " "			38						"		L	30			30		10				10		
19	" " "			39						"		L	30			30		10				10		
20	" " "			40						"		L	30			30		10				10		
													600			600		200				200		

Sold for Taxes	Validations by School Districts as Equalized by Department of Taxation: District No. ..... Rate ..... Mills	District No. 1 Rate 5 Mills	District No. ..... Rate ..... Mills	District No. ..... Rate ..... Mills	District No. ..... Rate ..... Mills	District No. ..... Rate ..... Mills	Tax Including State Homestead	State Tax on Non-Homestead 5.75 Mills	Special Taxes	Total Taxes		Paid	When Paid (Month Day Year)	Number of Receipt	March Settlement 1955	June Settlement 1955	Penalty	November Settlement 1955	Penalty	Collections to First Monday in January 1956	Penalty	Delinquent on First Monday in January 1956	Total Delinquent Tax and Penalty	Remarks
	Dollars	Dollars	Dollars	Dollars	Dollars	Dollars	$ cts.	$ cts.	$ cts.	$ cts.					$ cts.	$ cts.	$ cts.	$ cts.	$ cts.	$ cts.	$ cts.	$ cts.	$ cts.	
1		10					192	06		198	1	PAID IN FULL	MAY 31 1955			198								
2		10					192	06		198	2	PAID IN FULL	MAY 31 1955			198								
3		10					192	06		198	3	PAID IN FULL	MAY 31 1955	7845		198								
4		10					192	06		198	4	PAID IN FULL	MAY 31 1955			198								
5		10					192	06		198	5	PAID IN FULL	MAY 31 1955	7842		198								
6		10					192	06		198	6	PAID IN FULL	MAY 31 1955			198								
7		10					192	06		198	7	PAID IN FULL	MAY 31 1955	7843		198								
8		10					192	06		198	8	PAID IN FULL	MAY 31 1955	7844		198								
9		10					192	06		198	9	PAID IN FULL	MAY 31 1955											
10		10					192	06		198	10	PAID IN FULL	MAY 31 1955											
11		10					192	06		198	11	PAID IN FULL	MAY 31 1955											
12		10					192	06		198	12	PAID IN FULL	MAY 31 1955											
13		10					192	06		198	13	PAID IN FULL	MAY 31 1955											
14		10					192	06		198	14	PAID IN FULL	MAY 31 1955	7845		2376								
15		10					192	06		198	15	PAID IN FULL	MAY 31 1955											
16		10					192	06		198	16	PAID IN FULL	MAY 31 1955											
17		10					192	06		198	17	PAID IN FULL	MAY 31 1955											
18		10					192	06		198	18	PAID IN FULL	MAY 31 1955											
19		10					192	06		198	19	PAID IN FULL	MAY 31 1955											
20		10					192	06		198	20	PAID IN FULL	MAY 31 1955											
		200					3840	120		3960						3960								

Assessment Roll and Tax List of Real Property in the Town of Crooked Lake, Cass County, Minnesota, for Taxes for the Year 1954.

*Indicate Type of Property: R - Residential, C - Commercial, I - Industrial, U - Utility, F - Farm

Form 3C (34) Revised Form 1953 Legislature

Sold for Taxes	In Whose Name Assessed	To Whose Transferred	Description of Property: Subdivision	Sec. or Lot	Town or Block	Rng	Number of Acres of Land: Acres	Mills	No. School District	Indicate Homestead Tax	Indicate Agricultural Tax	Indicate Type of Property	True and Full Valuations: Land Exclusive of Structures Improvements	Buildings and Other Structures	Machinery Permanently Attached to Real Estate	Total True and Full Value	Assessed Valuations: Rural: Homestead Up to $4,000 20%	Rural: Over $4,000 and Non-Homestead 33⅓%	All Other: Homestead Up to $4,000 25%	All Other: Over $4,000 and Non-Homestead 40%	All Other: Machinery Permanently Attached to Real Estate 33⅓%	Total Assessed Value	Total Assessed Value as Equalized by the Board of Review	Final Equalized Value
													Dollars	Dollars	Dollars	Dollars	Dollars	Dollars	Dollars	Dollars	Dollars	Dollars	Dollars	Dollars
1	A. C. & Mary L. Kavli		Kavli's Wood Lake Shores	41					6-1	No		L	30			30		10				10		
2	" "	"	"	42						"		L	30			30		10				10		
3	" "	"	"	43						"		L	30			30		10				10		
4	" "	"	"	44						"		L	30			30		10				10		
5	" "	"	"	45						"		L	30			30		10				10		
6	" "	"	"	46						No		L	30			30		10				10		
7	" "	"	"	47						"		L	30			30		10				10		
8	" "	"	"	48						"		L	30			30		10				10		
9	" "	"	"	49						"		L	30			30		10				10		
10	" "	"	"	50						"		L	30			30		10				10		
11	" "	"	"	51						"		L	30			30		10				10		
12	" "	"	"	52						"		L	30			30		10				10		
13	" "	"	"	53						"		L	30			30		10				10		
14	" "	"	"	54						"		L	30			30		10				10		
15	" "	"	"	55						"		L	30			30		10				10		
16	" "	"	"	56						"		L	30			30		10				10		
17	" "	"	"	57						"		L	30			30		10				10		
18	" "	"	"	58						"		L	30			30		10				10		
19	Emil & Martha Mae Berg		"	59						"		L	30			30		10				10		
20	" "	"	"	60						"		L	30			30		10				10		
													600			600		200				200		

Adjoining Plats of: Triangle Bros. Lake; Triangle Bros. Lake; Perrigo's Plat of Lake Washburn; Plat of Crooked Lake Shores; Plat of Kavli's Wood Lake Shores; Hanchar's Bay; Roosevelt Shores; Hanson Bay; Boom Bay; Boom Lake Park; Olsen's Plat; Plat of Crooked Lake

Cass County, Minnesota, for Taxes for the Year 1954.

Sold for Taxes	Valuations by School Districts as Equalized by Department of Taxation: District No. ..... Rate ..... Mills	District No. 11 Rate 6.6 Mills	District No. ..... Rate ..... Mills	District No. ..... Rate ..... Mills	District No. ..... Rate ..... Mills	Tax including State Homestead	State Tax on Non-Homestead 5.3 Mills	Special Taxes	Total Taxes	Paid	When Paid: Month	Day	Year	Number of Receipt	March Settlement 1955	June Settlement 1955	Penalty	November Settlement 1955	Penalty	Collections to First Monday in January 1956	Penalty	Delinquent on First Monday in January 1956	Penalty	Total Delinquent Tax and Penalty	Remarks
	Dollars	Dollars	Dollars	Dollars	Dollars	Dollars	$ cts.	$ cts.	$ cts.						$ cts.	$ cts.	$ cts.	$ cts.	$ cts.	$ cts.	$ cts.	$ cts.	$ cts.	$ cts.	
1		10				142	06		148	1 PAID IN FULL	MAY	31	1955												
2		10				142	06		148	2 PAID IN FULL	MAY	31	1955												
3		10				142	06		148	3 PAID IN FULL	MAY	31	1955												
4		10				142	06		148	4 PAID IN FULL	MAY	31	1955												
5		10				142	06		148	5 PAID IN FULL	MAY	31	1955												
6		10				142	06		148	6 PAID IN FULL	MAY	31	1955												
7		10				142	06		148	7 PAID IN FULL	MAY	31	1955												
8		10				142	06		148	8 PAID IN FULL	MAY	31	1955												
9		10				142	06		148	9 PAID IN FULL	MAY	31	1955	7145		3564									
10		10				142	06		148	10 PAID IN FULL	MAY	31	1955												
11		10				142	06		148	11 PAID IN FULL	MAY	31	1955												
12		10				142	06		148	12 PAID IN FULL	MAY	31	1955												
13		10				142	06		148	13 PAID IN FULL	MAY	31	1955												
14		10				142	06		148	14 PAID IN FULL	MAY	31	1955												
15		10				142	06		148	15 PAID IN FULL	MAY	31	1955												
16		10				142	06		148	16 PAID IN FULL	MAY	31	1955												
17		10				142	06		148	17 PAID IN FULL	MAY	31	1955												
18		10				142	06		148	18 PAID IN FULL	MAY	31	1955												
19		10				142	06		148	19 PAID IN FULL	MAY	6	1955	325		1.98									
20		10				142	06		148	20 PAID IN FULL	MAY	6	1955			1.98									
		200				3340	120		3460							3960									

Adjoining Plats of: Boom Lake Park; Olsen's Plat; Plat of Crooked Lake

Assessment Roll and Tax List of Real Property in the Town of Crooked Lake, Cass County, Minnesota, for Taxes for the Year 1954.

*Indicate Type of Property: R-Residential, C-Commercial, I-Industrial, U-Utility, F-Farm

Line	In Whose Name Assessed	Township Transferred	Description of Property: Subdivision	Sec. or Lot	Town or Block	Rng	Number of Acres of Land (Acres / 100ths)	No. School District	Indicate Homestead Tax on Land	Indicate Homestead Tax on Imp.	*Indicate Type of Property	True and Full Valuations: Land Exclusive of Structures and Improvements (Dollars)	Buildings and Other Structures (Dollars)	Machinery Permanently Attached to Real Estate (Dollars)	Total True and Full Value (Dollars)	Assessed Valuations: Rural: Homestead Up to $1,000 20% (Dollars)	Rural: Non-Homestead (Over $4,000 and Non-Homestead) 33⅓% (Dollars)	All Other: Homestead Up to $4,000 25% (Dollars)	All Other: Non-Homestead (Over $4,000 and Non-Homestead) 40% (Dollars)	All Other: Machinery Permanently Attached to Real Estate 33⅓% (Dollars)	Total Assessed Value (Dollars)	Total Assessed Value Overlooked by Board of Review (Dollars)	Final Equalized Value (Dollars)
	N. C. & Mary L. Kavli		Kavli's Wood Lake Shores					6-1	no	no	L	30			30		10				10		
1	" " "			61					"	"	L	30			30		10				10		
2	" " "			62					"	"	L	30			30		10				10		
3	" " "			63					"	"	L	30			30		10				10		
4	" " "			64					"	"	L	30			30		10				10		
5	" " "			65					"	"	L	30			30		10				10		
6	" " "			66					"	"	L	30			30		10				10		
7	" " "			67					"	"	L	30			30		10				10		
8	" " "			68					"	"	L	30			30		10				10		
9	" " "			69					"	"	L	30			30		10				10		
10	" " "			70					"	"	L	30			30		10				10		
11	" " "			71					"	"	L	30			30		10				10		
12	" " "			72					"	"	L	30			30		10				10		
13	" " "			73					"	"	L	30			30		10				10		
14	" " "			74					"	"	L	30			30		10				10		
15	" " "			75					"	"	L	30			30		10				10		
16	" " "			76					"	"	L	30			30		10				10		
17	" " "			77					"	"	L	30			30		10				10		
18	" " "			78					"	"	L	30			30		10				10		
19	" " "			79					"	"	L	30			30		10				10		
20	" " "			80					"	"	L	30			30		10				10		
												600			600		200				200		

Line	Sold for Taxes	Valuations by School Districts as Equalized by Department of Taxation: District No. 6-1 Rate 142 Mills	Tax including State Homestead ...Mills	State Tax on Non-Homestead 5 Mills	Special Taxes	Total Taxes	Paid	When Paid (Month Day Year)	Number of Receipt	March Settlement 1955	June Settlement 1955	Penalty	November Settlement 1955	Penalty	Collections to First Monday in January 1956	Penalty	Delinquent on First Monday in January 1956	Total Delinquent Tax and Penalty	Remarks
1		10	192	04		196	PAID IN FULL	MAY 31 1955	1										
2		10	192	04		196	PAID IN FULL	MAY 31 1955	2										
3		10	192	04		196	PAID IN FULL	MAY 31 1955	3										
4		10	192	04		196	PAID IN FULL	MAY 31 1955	4										
5		10	192	04		196	PAID IN FULL	MAY 31 1955	5										
6		10	192	04		196	PAID IN FULL	MAY 31 1955	6										
7		10	192	04		196	PAID IN FULL	MAY 31 1955	7										
8		10	192	04		196	PAID IN FULL	MAY 31 1955	8										
9		10	192	04		196	PAID IN FULL	MAY 31 1955	9										
10		10	192	04		196	PAID IN FULL	MAY 31 1955	10	7845	3920								
11		10	192	04		196	PAID IN FULL	MAY 31 1955	11										
12		10	192	04		196	PAID IN FULL	MAY 31 1955	12										
13		10	192	04		196	PAID IN FULL	MAY 31 1955	13										
14		10	192	04		196	PAID IN FULL	MAY 31 1955	14										
15		10	192	04		196	PAID IN FULL	MAY 31 1955	15										
16		10	192	04		196	PAID IN FULL	MAY 31 1955	16										
17		10	192	04		196	PAID IN FULL	MAY 31 1955	17										
18		10	192	04		196	PAID IN FULL	MAY 31 1955	18										
19		10	192	04		196	PAID IN FULL	MAY 31 1955	19										
20		10	192	04		196	PAID IN FULL	MAY 31 1955	20										
		200	3840	80		3920					3920								

Assessment Roll and Tax List of Real Property in the Town of Crosslake

*Indicate Type of Property: R-Residential, C-Commercial, I-Industrial, U-Utility, F-Farm

	In Whose Name Assessed	To Whom Transferred	Description of Property: Subdivision	Sec. or Lot	Town or Block	Rng	Number of Acres of Land: Acres	Tenths	No. School District	Indicate Homestead Tax or No	Indicate Agricultural Tax or No	*Indicate Type of Property	True and Full Valuations: Land Exclusive of Structures and Improvements (Dollars)	Buildings and Other Structures (Dollars)	Machinery Permanently Attached to Real Estate (Dollars)	Total True and Full Value (Dollars)	Assessed Valuations — Rural: Homestead Up to $4,000 20% (Dollars)	Rural: Over $4,000 and Non-Homestead 33⅓% (Dollars)	All Other: Homestead Up to $4,000 25% (Dollars)	All Other: Over $4,000 and Non-Homestead 40% (Dollars)	Machinery Permanently Attached to Real Estate 33⅓% (Dollars)	Total Assessed Value (Dollars)	Total Assessed Value As Equalized by the Board of Review (Dollars)	Final Equalized Value (Dollars)
1	Arle & Mary A. Kavli			81					61	no		L	30			30		10				10		
2	" " "			82					"	"		L	30			30		10				10		
3	" " "			83					"	"		L	30			30		10				10		
4	" " "			84					"	"		L	30			30		10				10		
5	" " "			85					"	"		L	30			30		10				10		
6	" " "		Outlot	A					no	"		S	60			60		20				20		
7	" " "		"	B					"	"		S	60			60		20				20		
8	" " "		"	C					"	"		S	60			60		20				20		
9	" " "		"	D					"	"		S	60			60		20				20		
10																								
11																								
12																								
13																								
14																								
15																								
16																								
17																								
18																								
19																								
20													300			300		100				100		

	Sold for Taxes	Valuations by School Districts as Equalized by Department of Taxation: District No. ___ Rate ___ Mills (Dollars)	District No. ___ Rate ___ Mills (Dollars)	District No. ___ Rate ___ Mills (Dollars)	District No. ___ Rate ___ Mills (Dollars)	District No. ___ Rate ___ Mills (Dollars)	Tax including State Homestead ___ Mills ($ cts.)	State Tax on Non-Homestead 57 Mills ($ cts.)	Special Taxes ($ cts.)	Total Taxes ($ cts.)	Paid	When Paid (Month Day Year)	Number of Receipt	March Settlement 1955 ($ cts.)	June Settlement 1955 ($ cts.)	Penalty ($ cts.)	November Settlement 1955 ($ cts.)	Penalty ($ cts.)	Collections to First Monday in January 1956 ($ cts.)	Penalty ($ cts.)	Delinquent on First Monday in January 1956 ($ cts.)	Total Delinquent Tax and Penalty ($ cts.)	Remarks
1		10					142	04		146	1 PAID IN FULL	MAY 31 1955											
2		10					142	04		146	2 PAID IN FULL	MAY 31 1955											
3		10					142	04		146	3 PAID IN FULL	MAY 31 1955			780								
4		10					142	04		146	4 PAID IN FULL	MAY 31 1955											
5		10					142	04		146	5 PAID IN FULL	MAY 31 1955	745										
6		20					384	10		394	6 PAID IN FULL	MAY 31 1955											
7		20					384	10		394	7 PAID IN FULL	MAY 31 1955			576								
8		20					384	10		394	8 PAID IN FULL	MAY 31 1955											
9		20					384	10		394	9 PAID IN FULL	MAY 31 1955											
10											10												
11											11												
12											12												
13											13												
14											14												
15											15												
16											16												
17											17												
18											18												
19											19												
20		120					2496	60		2556	20				2556								

Assessment Roll and Tax List of Real Property in the Town of Crooked Lake

Indicate Type of Property: R-Residential, C-Commercial, I-Industrial, U-Utility, F-Farm

Form SC (54) (Blue Sets Duplicate, Green Sets Triplicate)

	In Whose Name Assessed	To Whom Transferred	Description of Property: Subdivision	Sec. or Lot	Town or Block	Rng	Number of Acres of Land: Acres	Tenths	No. School District	Indicate Type of Improvement Tax on No	Indicate Type of Tax on No	Indicate Type of Property	True and Full Valuations: Land Exclusive of Structures and Improvements	Buildings and Other Structures	Machinery Permanently Attached to Real Estate	Total True and Full Value	Assessed Valuations: Rural: Homestead Up to $1,000 20%	Rural: Over $4,000 and Non-Homestead 33⅓%	All Other: Homestead Up to $1,000 25%	All Other: Over $4,000 and Non-Homestead 40%	Machinery Permanently Attached to Real Estate 33⅓%	Total Assessed Value	Total Assessed Value as Equalized by the Board of Review	Final Equalized Value
			Lots 3 - Sec 22-129-26										Dollars	Dollars	Dollars	Dollars	Dollars	Dollars	Dollars	Dollars	Dollars	Dollars	Dollars	Dollars
	A. G. Rogers Co		1	1	1				61	no	yes	L	30			30		10				10		
	" " "		2		2					"	"	L	30			30		10				10		
	" " "		3		3					"	"	L	30			30		10				10		
	" " "		4		4					"	"	L	30			30		10				10		
	" " "		5		5					"	"	L	30			30		10				10		
	" " "		6		6					"	"	L	30			30		10				10		
	" " "		7		7					"	"	L	30			30		10				10		
	" " "		8		8					"	"	L	30			30		10				10		
	" " "		9		9					"	"	L	30			30		10				10		
	" " "		10		10					"	"	L	30			30		10				10		
	" " "		11		11					"	"	L	30			30		10				10		
	" " "		12		12					"	"	L	30			30		10				10		
	" " "		13		13					"	"	L	30			30		10				10		
	" " "	Walter M & Alma H Jaeb	14		14					"	"	L	30			30		10				10		
			15																					
			16																					
			17																					
			18																					
			19																					
			20													420		140				560		

Cass County, Minnesota, for Taxes for the Year 1954.

	Sold for Taxes	Valuations by School Districts as Equalized by Department of Taxation: District No. ..... Rate ..... Mills	District No. ..... Rate ..... Mills	District No. ..... Rate ..... Mills	District No. ..... Rate ..... Mills	District No. ..... Rate ..... Mills	District No. ..... Rate ..... Mills	Tax including State Homestead	State Tax on Non-Homestead 5.7 Mills	Special Taxes	Total Taxes	Paid	When Paid (Month Day Year)	Number of Receipt	March Settlement 1955	June Settlement 1955	Penalty	November Settlement 1955	Penalty	Collections to First Monday in January 1956	Penalty	Delinquent on First Monday in January 1956	Total Delinquent Tax and Penalty	Remarks
		Dollars	Dollars	Dollars	Dollars	Dollars	Dollars	$ cts.	$ cts.	$ cts.	$ cts.				$ cts.	$ cts.	$ cts.	$ cts.	$ cts.	$ cts.	$ cts.	$ cts.	$ cts.	
1		10						192	04		196	1 PAID IN FULL	MAY 31 1955											
2		10						192	04		196	2 PAID IN FULL	MAY 31 1955											
3		10						192	04		196	3 PAID IN FULL	MAY 31 1955											
4		10						192	04		196	4 PAID IN FULL	MAY 31 1955											
5		10						192	04		196	5 PAID IN FULL	MAY 31 1955											
6		10						192	06		198	6 PAID IN FULL	MAY 31 1955											
7		10						192	06		198	7 PAID IN FULL	MAY 31 1955											
8		10						192	06		198	8 PAID IN FULL	MAY 31 1955	114		25.64								
9		10						192	06		198	9 PAID IN FULL	MAY 31 1955											
10		10						192	06		198	10 PAID IN FULL	MAY 31 1955											
11		10						192	06		198	11 PAID IN FULL	MAY 31 1955											
12		10						192	06		198	12 PAID IN FULL	MAY 31 1955											
13		10						192	06		198	13 PAID IN FULL	MAY 31 1955											
14		10						192	06		198	14											198	218
15												15												
16												16												
17												17												
18												18												
19												19												
20		140						2688	74		2762	20				25.64							198	

Assessment Roll and Tax List of Real Property in the Town of Roosevelt Lake, Cass County, Minnesota, for Taxes for the Year 1954.

*Indicate Type of Property: R-Residential, C-Commercial, I-Industrial, U-Utility, F-Farm

	In Whose Name Assessed	To Whom Transferred	Description of Property: Subdivision (Lots 3 - Sec 23-139-26)	Sec. or Lot	Town or Block	Reg	Number of Acres of Land: Acres	100ths	No. School District	Indicate Homestead Tax or No	Indicate Agricultural Tax or No	Indicate Type of Property	True and Full Valuations: Land Exclusive of Structures and Improvements (Dollars)	Buildings and Other Structures (Dollars)	Machinery Permanently Attached to Real Estate (Dollars)	Total True and Full Value (Dollars)	Assessed Valuations: Rural: Homestead Up to $1,000 20% (Dollars)	Rural: Over $1,000 and Non-Homestead 33⅓% (Dollars)	All Other: Homestead Up to $1,000 25% (Dollars)	All Other: Over $1,000 and Non-Homestead 40% (Dollars)	Machinery Permanently Attached to Real Estate 33⅓% (Dollars)	Total Assessed Value (Dollars)	Total Assessed Value as Equalized by the Board of Review (Dollars)	Final Equalized Value (Dollars)
1	A. G. Bogan Co.			1	1				6-1	No	yes	L	30			30		10				10		
2	" " "			2						"	"	L	30			30		10				10		
3	" " "			3						"	"	L	30			30		10				10		
4	" " "			4						"	"	L	30			30		10				10		
5	" " "			5						"	"	L	30			30		10				10		
6	" " "			6						"	"	L	30			30		10				10		
7	" " "			7						"	"	L	30			30		10				10		
8	" " "			8						"	"	L	30			30		10				10		
9	" " "			9						"	"	L	30			30		10				10		
10	" " "			10						"	"	L	30			30		10				10		
11	" " "			11						"	"	L	30			30		10				10		
12	" " "			12						"	"	L	30			30		10				10		
13	" " "			13						"	"	L	30			30		10				10		
14	Walter M. & Gloria H. Jack			14						"	"	L	30			30		10				10		
15																								
16																								
17																								
18																								
19																								
20													420			420		140				140		

	Sold for Taxes	Validations by School Districts as Equalized by Department of Taxation: District No. ___ Rate ___ Mills (Dollars)	District No. 2 Rate 41 Mills (Dollars)	District No. ___ Rate ___ Mills (Dollars)	District No. ___ Rate ___ Mills (Dollars)	District No. ___ Rate ___ Mills (Dollars)	District No. ___ Rate ___ Mills (Dollars)	Tax Including State Homestead ___ Mills ($ cts.)	State Tax on Non-Homestead 5.2 Mills ($ cts.)	Special Taxes ($ cts.)	Total Taxes ($ cts.)	Paid	When Paid: Month Day Year	Number of Receipt	March Settlement 1955 ($ cts.)	June Settlement 1955 ($ cts.)	Penalty ($ cts.)	November Settlement 1955 ($ cts.)	Penalty ($ cts.)	Collections to First Monday in January 1955 ($ cts.)	Penalty ($ cts.)	Delinquent on First Monday in January 1956 ($ cts.)	Total Delinquent Tax and Penalty ($ cts.)	Remarks
1		10						142	04		146	PAID IN FULL	MAY 31 1955											
2		10						142	04		146	PAID IN FULL	MAY 31 1955											
3		10						142	04		146	PAID IN FULL	MAY 31 1955											
4		10						142	04		146	PAID IN FULL	MAY 31 1955											
5		10						142	04		146	PAID IN FULL	MAY 31 1955											
6		10						142	06		148	PAID IN FULL	MAY 31 1955											
7		10						142	06		148	PAID IN FULL	MAY 31 1955		148 80	2564								
8		10						142	06		148	PAID IN FULL	MAY 31 1955											
9		10						142	06		148	PAID IN FULL	MAY 31 1955											
10		10						142	06		148	PAID IN FULL	MAY 31 1955											
11		10						142	06		148	PAID IN FULL	MAY 31 1955											
12		10						142	06		148	PAID IN FULL	MAY 31 1955											
13		10						142	06		148	PAID IN FULL	MAY 31 1955											
14		10						142	06		148											148	2.18	
15																								
16																								
17																								
18																								
19																								
20		140						2828	74		2902					2564						148		

Assessment Roll and Tax List of Real Property in the Town of Crookston Twp, Cass County, Minnesota, for Taxes for the Year 1954.

*Indicate Type of Property: R - Residential, C - Commercial, I - Industrial, U - Utility, F - Farm

Form SC (54) Duplicate Original Commercial

In Whose Name Assessed	To Whom Transferred	Description of Property: Subdivision	Sec. or Lot	Town or Block	Rg.	Number of Acres of Land: Acres	Mills	No. School District	Indicate Homestead by Yes or No	Indicate Application of Veterans by Yes or No	Indicate Type of Property	True and Full Valuations: Land Exclusive of Structures and Improvements (Dollars)	Buildings and Other Structures (Dollars)	Machinery Permanently Attached to Real Estate (Dollars)	Total True and Full Value (Dollars)	Assessed Valuations: Rural: Homestead Up to $4,000 20% (Dollars)	Rural: Over $4,000 and Non-Homestead 33⅓% (Dollars)	All Other: Homestead Up to $4,000 25% (Dollars)	All Other: Over $4,000 and Non-Homestead 40% (Dollars)	All Other: Machinery Permanently Attached to Real Estate 33⅓% (Dollars)	Total Assessed Value (Dollars)	Total Assessed Value as Equalized by the Board of Review (Dollars)	Final Equalized Value (Dollars)
		(Lots 6 of Block Sec 26-139-46)																					
George & Bertha Good			1						no	no	L	30	51		81		27				27		
Edwin F. Barber & Emmett L. Barber			2						no	"	L	30	150		180		60				60		
Melvin L. & Margaret M. O'Brien			3	3	lot 4	45'			yes	"	L	20			20	4					4		
Ernest & Helen Muller			4	3					no	"	L	32	250		282		94				94		
Melvin L. & Margaret M. O'Brien			5						yes	"	L	30			30	6					6		
Thomas A. & Margaret E. Murphy		Part of Lot	5	6					"	"	L	30			30	6					6		
Melvin L. & Margaret M. O'Brien			5	6					"	"	L	30			30	6					6		
Thomas A. & Margaret E. Murphy			6	6					"	"	L	30			30	6					6		
Melvin L. & Margaret M. O'Brien			6						"	"	T	15			15	3					3		
" " "			7						no	"	C	33	165		198		66				66		
Richard & Bernice Erickson & Melvin L. & Margaret M. O'Brien		Part of Lots 7 & 8	8						yes	"	L	25			25	5					5		
" " "			10						"	"	L	20			20	4					4		
" " "			11						"	"	L	20			20	4					4		
~~Albert Jr. & Mabella Ferguson~~			12						"	"	R	25	100		125	25					25		
Clarence L. & Hilda E. Lowe			13						no	"	L	24			24		8				8		
" " "			14						"	"	L	24	180		204		68				68		
Melvin L. & Margaret M. O'Brien			15	15					yes	"	L	25			25	5					5		
Lucy & Reginald Arnold			16						no	"	L	18	174		192		64				64		
" " "			17						"	"	L	24			24		8				8		
Percy & Mahonial M. Baily			18						no	"	L	36			36		12				12		
Melvin L. & Margaret M. O'Brien		Quittock	19						yes	"	C	75	765		840	168					168		
												561	1885		2461	236	447				683		

Cass County, Minnesota, for Taxes for the Year 1954.

Sold for Taxes	Validations by School Districts as Equalized by Department of Taxation: District No. ___ Rate ___ Mills (Dollars)	District No. ___ Rate ___ Mills (Dollars)	District No. ___ Rate ___ Mills (Dollars)	District No. ___ Rate ___ Mills (Dollars)	District No. ___ Rate ___ Mills (Dollars)	District No. ___ Rate ___ Mills (Dollars)	Tax including State Homestead ___ Mills ($ cts.)	State Tax on Non-Homestead 53 Mills ($ cts.)	Special Taxes ($ cts.)	Total Taxes ($ cts.)		Paid	When Paid (Month Day Year)	Number of Receipt	March Settlement 1955 ($ cts.)	June Settlement 1955 ($ cts.)	Penalty ($ cts.)	November Settlement 1955 ($ cts.)	Penalty ($ cts.)	Collections to First Monday in January 1956 ($ cts.)	Penalty ($ cts.)	Delinquent on First Monday in January 1956 ($ cts.)	Total Delinquent Tax and Penalty ($ cts.)	Remarks
1			27				586	14		600	1	PAID IN FULL	MAY 31 1955	7850		600								
2			60				1304	32		1336	2	PAID IN FULL	MAY 31 1955	7848		1336								
3		N	4				86			86	3	PAID IN FULL	MAY 31 1955	7853		86								
4		N	44				2042	50		2092	4	PAID IN FULL	SEP 2 1955	7948				2092	63					
5		N	6				130			130	5	PAID IN FULL	MAY 31 1955											
6		N	6				130			130	6	PAID IN FULL	MAY 31 1955											
7		N	6				130			130	7	PAID IN FULL	MAY 31 1955	7853		130								
8		N	3				66			66	8	PAID IN FULL	MAY 31 1955											
9			66				1434	34		1468	9	1st Half Paid 2nd Half Paid	MAY 31 1955 OCT 1 1955	7823 7948		734		734						
10		N	6				108			108	10	PAID IN FULL												
11		N	4				86			86	11	PAID IN FULL	MAY 31 1955											
12		N	4				86			86	12	PAID IN FULL	MAY 31 1955	7853		86								
13		N	25				544			544	13	PAID IN FULL	MAY 31 1955			544								
14			8				174	04		178	14	PAID IN FULL	MAY 31 1955	7921		178								
15			68				1478	36		1514	15	PAID IN FULL	MAY 31 1955			1514								
16		N	8				108			108	16	PAID IN FULL	MAY 31 1955	7853		108								
17			64				1340	34		1374	17	PAID IN FULL	MAY 31 1955	7847		1402								
18			8				174	04		178	18	PAID IN FULL Part Paid Balance Paid	MAY 31 1955 MAY 31 1955 SEP 15 1955	7847 7853 7959		178 133		133						
19			12				260	06		266	19	PAID IN FULL	MAY 31 1955	7853		136	50							
20		N	148				3650			3650	20	PAID IN FULL	MAY 31 1955	7853		1321		2787						
		N	2329				13966	214		14180														

Assessment Roll and Tax List of Real Property in the Town of Crooked Lake, Cass County, Minnesota, for Taxes for the Year 1954.

*Indicate Type of Property: R - Residential, C - Commercial, I - Industrial, U - Utility, F - Farm

No.	In Whose Name Assessed	To Whom Transferred	Description of Property: Subdivision	Sec. or Lot	Town or Block	Rng.	Number of Acres of Land (Acres)	(100ths)	Indicate Improvements and Taxes	Indicate Total Taxes	Indicate Type of Prop.	No. School District	True and Full Valuations: Land Exclusive of Structures and Improvements	Buildings and Other Structures	Machinery Permanently Attached to Real Estate	Total True and Full Value	Assessed Valuations: Rural: Homestead Up to $4,000 20%	Rural: Over $4,000 and Non-Homestead 33⅓%	All Other: Homestead Up to $4,000 25%	All Other: Over $4,000 Non-Homestead 40%	Machinery Permanently Attached to Real Estate 33⅓%	Total Assessed Value	Total Amount Value as Equalized by the Board of Review	Final Equalized Value
													Dollars	Dollars	Dollars	Dollars	Dollars	Dollars	Dollars	Dollars	Dollars	Dollars	Dollars	Dollars
			Part of Quitoh W. of Brown's Plat on Roosevelt and Lawrence Lake																					
1	Melvin L & Margaret M. O'Brien	" "	"	1	42	29	1/2	L					30			30	6					6		
2	" "	" "	"	2			"	" L					30			30	6					6		
3	James M & Viola M. Olds		"	3		70	"	L					30			30		10				10		
4	Eugene L and Viola L O'Brien		"	4		42	"	L					45	300		345	69					69		
5	Melvin L & Margaret M. O'Brien		"	5			"	" L					35			35	7					7		
6	" " "		"	6	E of Easement								35			35	7					7		
	John Herman Dutenhoff, Marcella Dutenhoff, & Harry Parker		"	6	W of Easement																			
7																								
8																								
9																								
10																								
11																								
12																								
13																								
14																								
15																								
16																								
17																								
18																								
19																								
20													20			20	4					4		
						6751	93						23154	1244		24398	197	13	11	354		575		575

No.	Sold for Taxes	Valuations by School Districts as Equalized by Department of Taxation: District No. 1 Rate 14 Mills	Other Districts	Tax including State Homestead ... Mills	State Tax on Non-Homestead 5.5 Mills	Special Taxes	Total Taxes	Paid	When Paid (Month Day Year)	Number of Receipt	March Settlement 1955	June Settlement 1955	Penalty	November Settlement 1955	Penalty	Collections to First Monday in January 1956	Penalty	Delinquent on First Monday in January 1956	Total Delinquent Tax and Penalty	Remarks
		Dollars	Dollars	$ cts.	$ cts.	$ cts.	$ cts.				$ cts.	$ cts.	$ cts.	$ cts.	$ cts.	$ cts.	$ cts.	$ cts.	$ cts.	
1		X 6		116			116	PAID IN FULL	MAY 31 1955	7163		116								
2		X 6		116			116	PAID IN FULL	MAY 31 1955			116								
3		10		192	06		198	PAID IN FULL	MAY 31 1955	7164		198								
4		X 69		1326			1326	PAID IN FULL	MAY 31 1955	7165		1326								
5		X 7		134			134											134	147	
6		X 7		134			134	PAID IN FULL	MAY 31 1955	7166		134								
7																				
8																				
9																				
10																				
11																				
12																				
13																				
14																				
15																				
16																				
17																				
18																				
19																				
20		X 95		2018	06		2024					1998						134		

Assessment Roll and Tax List of Real Property in the Town of Gravold Lake

Indicate Type of Property: R-Residential, C-Commercial, I-Industrial, U-Utility, F-Farm

Form 3C (54)

IN WHOSE NAME ASSESSED	TO WHOM TRANSFERRED	DESCRIPTION OF PROPERTY: SUBDIVISION	Sec. or Lot	Town or Block	Rng.	Number of Acres of Land: Acres	100ths	No. School District	Indicate Homestead Tax by Yes or No	Indicate Agricultural Tax by Yes or No	Indicate Type of Property	TRUE AND FULL VALUATIONS: LAND Exclusive of Structures and Improvements (Dollars)	BUILDINGS and Other Structures (Dollars)	MACHINERY Permanently Attached to Real Estate (Dollars)	TOTAL True and Full Value (Dollars)	ASSESSED VALUATIONS: RURAL: Homestead Up to $4,000 20% (Dollars)	RURAL: Over $4,000 and Non-Homestead 33⅓% (Dollars)	ALL OTHER: Homestead Up to $4,000 25% (Dollars)	ALL OTHER: Over $4,000 and Non-Homestead 40% (Dollars)	MACHINERY Permanently Attached to Real Estate 33⅓% (Dollars)	TOTAL ASSESSED VALUE (Dollars)	Total Assessed Value as Revised by the Board of Review (Dollars)	FINAL EQUALIZED VALUE (Dollars)
		Section 24 T 138 R 38 from Grand Lake Co.																					
Swan Paustadt			1																				
	Harold E. & Ethel A. Andrews		2																				
	Matthew W. & Florence M. Schafer		3																				
Dwain L. Rovestad			4																				
			5																				
			6																				
			7																				
			8																				
			9																				
			10																				
Leonard H. & Edith L. Lewis			11																				
			12																				
Swan Paustadt			13																				
			14																				
			15																				
			16																				
			17																				
			18																				
			19																				
			20																				

Cass County, Minnesota, for Taxes for the Year 1954

SOLD FOR TAXES	VALUATIONS BY SCHOOL DISTRICTS AS EQUALIZED BY DEPARTMENT OF TAXATION: District No. 2 Rate ..... Mills (Dollars)	District No. 2 Rate ..... Mills (Dollars)	District No. ..... Rate ..... Mills (Dollars)	District No. ..... Rate ..... Mills (Dollars)	District No. ..... Rate ..... Mills (Dollars)	District No. ..... Rate ..... Mills (Dollars)	Tax including State Homestead ..... Mills ($ cts.)	State Tax on Non-Homestead ..... Mills ($ cts.)	SPECIAL TAXES ($ cts.)	TOTAL TAXES ($ cts.)		PAID	WHEN PAID: Month Day Year	Number of Receipt	March Settlement 1955 ($ cts.)	June Settlement 1955 ($ cts.)	Penalty ($ cts.)	November Settlement 1955 ($ cts.)	Penalty ($ cts.)	Collections to First Monday in January 1956 ($ cts.)	Penalty ($ cts.)	Delinquent as First Monday in January 1956 ($ cts.)	Total Delinquent Tax and Penalty ($ cts.)	REMARKS
1											1													
2											2													
3											3													
4											4													
5											5													
6											6													
7											7													
8											8													
9											9													
10											10													
11											11													
12											12													
13											13													
14											14													
15											15													
16											16													
17											17													
18											18													
19											19													
20											20													

Assessment Roll and Tax List of Real Property in the ..... of ..... ,

*Indicate Type of Property: R - Residential, C - Commercial, I - Industrial, U - Utility, F - Farm

	In Whose Name Assessed	To Whom Transferred	Description of Property: Subdivision	Sec. or Lot	Town or Block	Rng.	Number of Acres of Land: Acres	Number of Acres of Land: Mills	No. School District	Indicates Homestead Tax or No	Indicates Homestead Tax or No	* Indicates Type of Property	True and Full Valuations: Land Exclusive of Structures and Improvements (Dollars)	Buildings and Other Structures (Dollars)	Machinery Permanently Attached to Real Estate (Dollars)	Total True and Full Value (Dollars)	Assessed Valuations, Rural: Homestead Up to $4,000 20% (Dollars)	Rural: Over $4,000 and Non-Homestead 33⅓% (Dollars)	All Others: Homestead Up to $4,000 25% (Dollars)	All Others: Over $4,000 and Non-Homestead 40% (Dollars)	All Others: Machinery Permanently Attached to Real Estate 33⅓% (Dollars)	Total Assessed Value	Total Assessed Value as Equalized by the Board of Review (Dollars)	Final Equalized Value (Dollars)
	Bert H. & [illegible]		Patterson Lake Shore Lots																					
	William A. & Mildred Patterson	"		1																				
	"	"		2																				
	"	"		3																				
	"	"		4																				
	"	"		5																				
	"	"		6																				
	"	"		7																				
	"	"		8																				
	"	"		9																				
	"	"		10																				
	"	"		11																				
	"	"		12																				
	"	"		13																				
	Richard E. & Andrea Kelly			14																				
	William A. & Mildred Patterson			15																				
	"	"		16																				
	"	"		17																				
	"	"		18																				
	"	"		19																				
	"	"		20																				

Cass County, Minnesota, for Taxes for the Year 1954.

	Sold for Taxes	Valuations by School Districts as Equalized by Department of Taxation: District No. / Rate ..... Mills (Dollars)	District No. / Rate ..... Mills (Dollars)	District No. / Rate ..... Mills (Dollars)	District No. / Rate ..... Mills (Dollars)	District No. / Rate ..... Mills (Dollars)	Tax including State Homestead ..... Mills ($ cts.)	State Tax on Non-Homestead 5.7 Mills ($ cts.)	Special Taxes ($ cts.)	Total Taxes ($ cts.)		Paid	When Paid: Month	Day	Year	Number of Receipt	March Settlement 1955 ($ cts.)	June Settlement 1955 ($ cts.)	Penalty ($ cts.)	November Settlement 1955 ($ cts.)	Penalty ($ cts.)	Collections to First Monday in January 1956 ($ cts.)	Penalty ($ cts.)	Delinquent on First Monday in January 1956 ($ cts.)	Total Delinquent Tax and Penalty ($ cts.)	Remarks
1											1															
2											2															
3											3															
4											4															
5											5															
6											6															
7											7															
8											8															
9											9															
10	Grand Totals										10															
11	N	5434	59200	11,354							11															
12	N.H.	34090	128420	46332							12															
13		39524	187620	57686							13															
14											14															
15											15															
16											16															
17											17															
18											18															
19					U.C.1	759600					19															
20					R.C.1	407524					20															
						1,167124	24570			11,916 94																

Assessment Roll and Tax List of Real Property in the ..... of ....., Cass County, Minnesota, for Taxes for the Year 1954.

*Indicate Type of Property: R-Residential, C-Commercial, I-Industrial, U-Utility, F-Farm

Form 6C (54) [illegible]

In Whose Name Assessed	To Whom Transferred	Description of Property: Subdivision	Sec. or Lot	Town or Block	Reg.	Number of Acres of Land: Acres	100ths	No. School District	Individual Homestead Tax Number	Indicate Applicable Exemption	*Indicate Type of Property	True and Full Valuations: Land Exclusive of Structures and Improvements (Dollars)	Buildings and Other Structures (Dollars)	Machinery Permanently Attached to Real Estate (Dollars)	Total True and Full Value (Dollars)	Assessed Valuations: Rural: Homestead Up to $1,500 20% (Dollars)	Rural: Over $4,000 Non-Homestead 33⅓% (Dollars)	All Other: Homestead Up to $1,000 25% (Dollars)	All Other: Over $4,000 Non-Homestead 40% (Dollars)	Machinery Permanently Attached to Real Estate 33⅓% (Dollars)	Total Assessed Value (Dollars)	Total Assessed Value as Equalized by the Board of Review (Dollars)	Final Equalized Value (Dollars)
William A. + Mildred Patterson		1	21																				
" "		2	22																				
" "		3	23																				
" "		4	24																				
" "		5	25																				
		6																					
		7																					
		8																					
		9																					
		10																					
		11																					
		12																					
		13																					
		14																					
		15																					
		16																					
		17																					
		18																					
		19																					
		20																					

Sold for Taxes	Valuations by School Districts as Equalized by Department of Taxation: District No.... Rate ....Mills (Dollars)	District No.... Rate ....Mills (Dollars)	District No.... Rate ....Mills (Dollars)	District No.... Rate ....Mills (Dollars)	District No.... Rate ....Mills (Dollars)	District No.... Rate ....Mills (Dollars)	Tax including State Homestead ....Mills ($ cts.)	State Tax on Non-Homestead ....Mills ($ cts.)	Special Taxes ($ cts.)	Total Taxes ($ cts.)		Paid	When Paid: Month	Day	Year	Number of Receipt	March Settlement 1955 ($ cts.)	June Settlement 1955 ($ cts.)	Penalty ($ cts.)	November Settlement 1955 ($ cts.)	Penalty ($ cts.)	Collections to First Monday in January 1956 ($ cts.)	Penalty ($ cts.)	Delinquent on First Monday in January 1956 ($ cts.)	Total Delinquent Tax and Penalty ($ cts.)	Remarks
											1															
											2															
											3															
											4															
											5															
											6															
											7															
											8															
											9															
											10															
											11															
											12															
											13															
											14															
											15															
											16															
											17															
											18															
											19															
											20															