ASSESSMENT & TAX LIST

Ligated Land

1947

DIRECTIONS TO ASSESSOR

OFFICE OF COUNTY AUDITOR,

CASS County, APR 15 1947.

C. L. Thon Assessor of the *Town of Crooked Lake*

According to the requirements of law, I hereby deliver to you the Assessment Books for the said *Town* of *Crooked Lake* for the year 1947, containing a list of all Real Estate that has become subject to taxation since the Assessment of May 1, 1946, so far as the same have come to my knowledge from any source, and I hereby direct you to assess all Personal Property, and to make such changes in Real Estate as are required in the odd-numbered year, and make return thereof to me as required by the law prescribing your duties hereto annexed.

A form of the return to be signed by you is appended to this book.

L. Simmons
County Auditor.

Extracts from Laws Relating to the Listing of Personal Property.

(Section Numbers Refer to Minnesota Statutes 1945)

Sec. 272.01. PROPERTY SUBJECT TO TAXATION. All real and personal property in this state, and all personal property of persons residing therein, * * * is taxable, except such as is by law exempt from taxation.

WHEN LISTED AND ASSESSED

Sec. 273.01 * * * Personal Property shall be listed and assessed annually with reference to its value on May 1, and if acquired on that day, shall be listed by or for the persons acquiring it.

Sec. 273.02. By whom listed. Personal Property shall be listed in the manner following:

1. Every person of full age and sound mind, being a resident of this state, shall list all of his personal property.

2. He shall also list such property, not in the name of his principal, but in his own name, as personal property located, loaned, or otherwise employed by him as agent or attorney, **.

3. The property of a minor, child or insane person shall be listed by the guardian, or by the person having such property in charge.

4. The property of a person for whose benefit it is held in trust, by the trustee; of the estate of a deceased person, by the executor or administrator.

5. The property of a corporation whose assets are in the hands of a receiver, by such receiver.

6. The property of a body politic or corporate, by the proper agent or officer thereof.

7. The property of a firm or company, by a partner or agent thereof.

8. The property of manufacturers and others in the hands of an agent, by such agent in the name of his principal, as aforesaid.

Sec. 273.26. Where listed. Except as otherwise in this chapter provided, personal property shall be listed and assessed in the county, town, or district where owner, agent or trustee resides.

Sec. 273.27. Certain personal property where listed. All household goods, furniture, including clocks, musical instruments, sewing machines, wearing apparel of members of the family, and all personal property used by the owner for personal and domestic purposes, or for the furnishing or equipment of the family residence, shall be listed and assessed in the district where the same is usually kept.

Sec. 273.29. Merchants and manufacturers. The personal property pertaining to the business of a merchant or of a manufacturer shall be listed in the town or district where his business is carried on.**

Sec. 273.30. Farm property of non-resident. When the owner of any farm, or any personal property connected with such farm does not reside thereon, the same shall be listed and assessed in the town or district, where the farm is situated. If the farm is situated in several towns or districts, it shall be listed and assessed in the town or district in which the principal place of business of such farm is located.

Sec. 273.32. Elevators, etc., on railroad. All elevators and warehouses, and personal property in the same, located on railroad property, or in direct connection with and not to road fairly owned, operated and extensively controlled by such company, shall be listed and assessed as personal property in the town or district where situated.

Sec. 273.33. Pipeline companies. Personal property of *** pipeline companies engaged in the business of transporting natural gas, gasoline, or other petroleum products where the same is usually located in the county, town, or district where the same is usually located.

Sec. 273.36. Personal property of electric light and power companies in cities and villages. Personal property of electric light and power companies being a fixed situs in any city, village, or borough in this state shall be listed and assessed where situated.***

Sec. 273.37. Personal property of electric light and power companies outside of corporate limits. Personal property of any other class of personal property lying outside of the corporate limits of any city of the first class, of electric light and power companies, and of fixed situs outside of the corporate limits of villages, cities, and boroughs in this state, shall be assessed by the commissioner of taxation in the county where situated.

Sec. 273.23. Merchants; Consignees. Every merchant required to list his property said state also the value of his property pertaining to his business as a merchant. No consignee shall be required to list for taxation any property the product of this state, nor the value of any property consigned to him from any other place for the purpose of being sold on commission, and in which he has no interest in such property, and derives no profit from its sale.

Sec. 273.24. Manufactures. Every manufacturer required to list his property shall state also the value of all articles purchased, received, or otherwise held for the purpose of being used, in whole or in part, in any process of manufacturing, combining, rectifying or refining. Every manufacturer and person owning a manufacturing establishment, shall also list and state the value of all engines, machinery, tools, and implements used or designed to be used in any such process, except such fixtures as have been considered real property.

Sec. 273.46. Estates of decedents. The personal property of the estate of a decedent shall be listed and assessed as such.

Sec. 273.35. Persons under Guardianship. The personal property of a minor under guardianship shall be listed and assessed where the guardian resides, and of every other person under guardianship, where the ward resides.

Sec. 273.46. Assignees and receivers. Personal property in the hands of an assignee or receiver shall be listed and assessed at the place of taking before his appointment.

Sec. 273.47. Property moved between May and July. The owner of personal property removing from one county, town, or district to another between May 1 and July 1, shall be assessed in either in which he is first called upon by the assessor. A person moving into any county, town, or district after May 1 and before the ensuing first day of January shall on that day be a resident of such county, town, or district in which he resides, unless he shall make it appear to the assessor that he is held for tax of the current year on the property in another state.

Sec. 273.48. Where listed in case of doubt. In case of doubt as to the proper place of listing personal property or where it cannot be listed in the town, district, or county where the owner resides, the county, town, place for listing and assessing shall be determined by the county board of equalization; and if between different counties, or places in different counties, by the Commissioner of Taxation***.

Sec. 273.25. Lists to be verified. Every person required to list property for taxation shall make and sad deliver to the assessor, upon blanks furnished by him, a verified statement of all personal property owned by him, or in his possession or under his control, under proper provisions. In this statement all personal property in his possession or under his control which *** he is required to list for taxation as agent or attorney, guardian, parent, trustee, executor, administrator, receiver, accounting officer, partner, factor, or in any other capacity. ***.

Sec. 273.65. Examination under oath. Whenever the assessor or any other person, assessing personal property, shall call upon or for any such person, firm, company, or corporation, like and made a full, fair, and complete list thereof, he may examine such person under oath to record to the amount of the property he is required to list; and, if such person shall refuse to make full discovery under oath, the assessor may list the property of such person or his principal according to his best judgment and information.

Sec. 273.66. Failure to make return. Any person failing to obtain a proper list of taxable property, the assessor shall ascertain the amount of value of such property, and assess the same at such amount as he believes to be the true value thereof. When requested, he shall sign and deliver to the person assessed a copy of the statement showing the valuation of the property so listed.

Sec. 273.20. Assessor may enter dwellings, etc. Any officer or person, in the performance of his duties, may enter any dwelling house, building, or structure, and view the same and the property therein.

Sec. 620.05. False statement regarding taxes. Every person who, in making any statement, oral or written, which is required or authorized by law to be made on a basis of listing or reducing to cash, shall knowingly or with intent to defraud, make a false or to any material matter which he knows to be false, shall be guilty of a gross misdemeanor.

Sec. 273.13. Classification of property—Subdivision 1. How classified. All real and personal property subject to a general property tax and not subject to any gross earnings or other tax shall be hereby classified for purposes of taxation as provided by this section.

Subdivision 2. Class 1. Iron ore, taconite and semi-taconite which constitutes Class 1 ore and shall be valued and assessed twenty (20) per cent of its true and full value. If unmined, it shall be assessed with and as a part of the real estate in which it is located, but at the rate aforesaid. Iron ore which either (a) is mined by underground methods and placed in stockpile subsequent to August 1 of a calendar year and prior to the next succeeding July 1, and which is subsequently shipped to a processing plant in Minnesota, or which is classified by the iron ore trade as siliceous, Mesaginiferous, Mesabi Bessemer, or Mesabi non-Bessemer ore, or (b) is mined by open pit methods, and in accordance with good engineering and intelligent practice, requires concentration, sintering, nodulizing, or other treatment to make it marketable, or is processed and blast furnace ore, and which is so concentrated and placed in stockpile subsequent to August 1 of a calendar year and prior to the next succeeding May 1 for its taxable years after being mined only, shall be listed and assessed in the taxing district where mined at twenty (20) per cent of its true and full value. Taconite and semi-taconite and blast-furnace such ore in stockpiles shall be valued and assessed as mined iron ore, as otherwise provided by law. The real estate in which iron ore is located, other than the ore, shall be classified and assessed in accordance with the provisions of chapter three, three hundred sixty-five, laws of nineteen hundred forty-three, and the real estate in which iron ore is known to exist, the reasonable value of the ore exclusive of the land in which it is located, and the reasonable value of the land exclusive of the ore shall be determined and set down separately and the aggregate of the two shall be assessed against the land as tax.

Class 1a. All direct products of the blast and open hearth furnace, and all products of the blast furnace, including pig iron, ferro-manganese, and ferro-silicon shall be assessed at twenty (20) per cent of the full and true value thereof.

Subdivision 3. Class 2. All household goods and furniture, including clocks, musical instruments, sewing machines, wearing apparel of members of the family and all personal property actually used by the owner for personal and domestic purposes, or for the furnishing or equipment of the family residence, shall be classified as class two and shall be valued and assessed at 20 per cent of the full and true value thereof.

Subdivision 4. Class 3. All agricultural products, except as provided by class three "a" and class three "b," stocks of merchandise of all sorts together with the furniture and fixtures used therewith, manufactures, materials and manufactured articles, all taxable, tangible personal property not specifically classified and taxed as provided by class three "a" and all real estate, which is rural in character and devoted or adaptable to rural but not necessarily agricultural use, except as provided by class six and three "b" hereof, shall constitute class three and shall be valued and assessed at 40 per cent of the full and true value thereof.

Subdivision 5. Class 3a. All agricultural products in the hands of the producer shall constitute class three "a" and shall be valued and assessed at 10 per cent of full and true value thereof.
* * * *

Subdivision 6. Class 3d. Livestock, poultry, all bees, mink and same used exclusively for agricultural purposes, all agricultural tools, implements and machinery used by the owner in his agricultural pursuits shall constitute class three "d" and shall be valued and assessed at 20 per cent of the full and true value thereof.

Subdivision 7. Class 4. All property not included in the preceding classes shall constitute class four and shall be valued and assessed at forty (40) per cent of the full and true value thereof.

Section 273.03, Minnesota Statutes 1945. Assessment; Mode. The county auditor shall annually provide the necessary assessment books and blanks at the expense of the county, for and to correspond with each assessment district. He shall make out, in the real property assessment book, complete lists of all lands or lots subject to taxation, showing the names of the owners, if to him known, and, if unknown so stated opposite each tract or lot, the number of acres, and the lots or parts of lots or blocks, included in each description of property. ***

The assessors shall meet at the office of the county auditor *on a day to be fixed by the Commissioner of Taxation* for the purpose of receiving instructions as to their duties under the laws of the state. ***

INDEX TO SECTIONS

SECTION	PAGE
Sec. 1	
" 2	
" 3	
" 4	
" 5	
" 6	
" 7	
" 8	
" 9	
" 10	
" 11	
" 12	
" 13	
" 14	
" 15	
" 16	
" 17	
" 18	
" 19	
" 20	
" 21	
" 22	
" 23	
" 24	
" 25	
" 26	
" 27	
" 28	
" 29	
" 30	
" 31	
" 32	
" 33	
" 34	
" 35	
" 36	

For Convenience of Auditor in Showing Boundaries of School Districts

Township No. 139 Range No. 26 Mer. P. M.

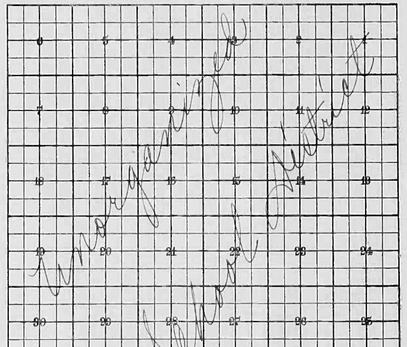

Returns Showing Grain Received in or Handled by Elevators, Warehouses and Mills in the ..... of ..... in the County of ..... for the Year Ending May 1, 1947.

NAMES OF OWNERS	ADDRESS	Bushels of Wheat	Bushels of Soy Beans	Bushels of Flax	Total No. of Bushels of Wheat, Soy Beans and Flax	Tax ½¢ Mill per Bushel ★ Dollars	Cts.	Bushels of Corn	Bushels of Barley	Bushels of Rye	Bushels of Oats	Bushels of Buckwheat	Bushels of all Other Grains	Total No. Bushels Corn, Barley, Rye, Oats, Buckwheat and all Other Grains	Tax of ½ Mill Per Bushel ★ Dollars	Cts.	Total Tax ★ Dollars	Cts.	REMARKS

Note ★ Assessors will not fill these Columns

List of Lands in the Township of Cropped Lake, County of Cass, Minn., for the Year 1937, Which have Become Homesteads or Ceased to be Homesteads

SINCE THE LAST REAL ESTATE ASSESSMENT DATE

Form 314 Miller-Davis Company, Minneapolis. State Form No. 67

LANDS BECOMING HOMESTEADS									LANDS CEASING TO BE HOMESTEADS							
NAME OF OWNER	School District	DESCRIPTION OF PROPERTY		Sec. or Lot	Town or Block	Range	Number of Acres of Land		NAME OF OWNER	School District	DESCRIPTION OF PROPERTY		Sec. or Lot	Town or Block	Range	Number of Acres of Land
			SUBDIVISION				Acres	100ths				SUBDIVISION				Acres 100ths
Peter C & Selma C. Thompson		Part of Lot 6		23	139	26	270									
Cliffs & Pearl D. Thom		Long St 4 St 4		15	139	26	40									
~~Fred H & Thora S Newman~~	~~"~~	~~The Narrows Lot 6 Sec 16 T 139 R 26 - 8 A~~														
Norman & Charlotte Mogren	"	Woodburn Pine ~~Lot 4 Sec 4~~ (T 139 R 25 26 - 2)		~~4~~	~~139~~	~~26~~										
Jane C. O'Brien	"	~~Part of~~ Lot Lot 7		26	139	26										
Paul Bloomquist	"	The Narrows		10	1											
R. H. Finlayson	"	Tingdale Roosevelt Trails		7 9	6 10											
Thomas Hove	"	Tingdale Roosevelt Trails		19	11											
J. C. Usherwood	"	Lot 2 + Lot 1 - less 34-556 & 2.1/120		33	139	26			(Transferred only on 4-24-38)							
Christian Ringstad		Sunset Beach		3	[redacted]											
Joseph C Malek	"	Tingdale Roosevelt Trails		33 34	4											

List of Lands in the ..... of ....., County of ....., Minn., for the Year 19....., Which have Become Homesteads or Ceased to be Homesteads

SINCE THE LAST REAL ESTATE ASSESSMENT DATE

Form 234 Miller-Davis Company, Minneapolis. State Form No. 67

LANDS BECOMING HOMESTEADS								LANDS CEASING TO BE HOMESTEADS							
NAME OF OWNER	School District	DESCRIPTION OF PROPERTY					Number of Acres of Land	NAME OF OWNER	School District	DESCRIPTION OF PROPERTY					Number of Acres of Land
		SUBDIVISION	Sec. or Lot	Town or Block	Range		Acres / 100ths			SUBDIVISION	Sec. or Lot	Town or Block	Range		Acres / 100ths

INCREASE OR DECREASE in Value of Property Heretofore Assessed, by the Erection or Destruction of Buildings or Structures Thereon

Platted Property Assessed at 40 Per Cent of True and Full Value. (Homesteads up to $4,000 True and Full Value 25 Per Cent.)

Unplatted Property Assessed at 33⅓ Per Cent of True and Full Value. (Homesteads up to $4,000 True and Full Value 20 Per Cent.)

FORM 2 Miller-Davis Company, Minneapolis

NAMES OF PROPERTY OWNERS	Homestead	DESCRIPTION	Agricultural	Sec. or Lot	Town. or Block	Rng.	True and Full Value of Structures worth more than $100 each Dollars	KIND OF STRUCTURES	Assessed Value of Additional Structures Dollars	Reduction of Assessed Value on Account of Improvements Destroyed or Otherwise Dollars
Alfred Thon & Pearl D Thon	yes	SE¼ SE¼	yes	15	139	26	3000	Frame Residence - unfinished	600	—
Irving & Cecilia Nordahl	yes	N ½ { NE¼ SE¼ / NW¼ SE¼	yes	3	139	26	300	Frame Residence - unfinished	60	—
Paul Bloomquist	yes	"The Narrows" Lot 10 - Blk 1	✓ no				112	2 cabins - "	~~[illegible]~~ 37	Tk on Cabins

INCREASE OR DECREASE in Value of Property Heretofore Assessed, by the Erection or Destruction of Buildings or Structures Thereon

Platted Property Assessed at 40 Per Cent of True and Full Value. (Homesteads up to $4,000 True and Full Value 25 Per Cent.)

Unplatted Property Assessed at 33⅓ Per Cent of True and Full Value. (Homesteads up to $4,000 True and Full Value 20 Per Cent.)

FORM 57

NAMES OF PROPERTY OWNERS	DESCRIPTION	Sec. or Lot	Town of Block	Rng.	True and Full Value of Structures worth more than $100 each (Dollars)	KIND OF STRUCTURES	Assessed Value of Additional Structures (Dollars)	Reduction of Assessed Value on Account of Loss occasioned by fire, Flood or otherwise (Dollars)

REAL PROPERTY BECOMING SUBJECT TO TAXATION SINCE THE LAST PREVIOUS ASSESSMENT OR OMITTED FROM ASSESSMENT ROLLS THE PREVIOUS YEARS.

Assessment of Taxable Real Property in the ..... of ....., County of ....., Minn., for the Year 1947.

Form 39

	NAME OF OWNER	School District	SUBDIVISION	Sec. or Lot	Twp. of Block	Rng.	Number of Acres of Land (Acres / 100ths)	Indicate Homestead by Ins. or No.	Indicate Agricultural Land by Ins. or No.	BY WHOM VALUED	TRUE AND FULL VALUATIONS: LAND Exclusive of Structures and Improvements (Dollars)	BUILDINGS and Other Structures (Dollars)	MACHINERY Permanently Attached to Real Estate (Dollars)	TOTAL True and Full Value (Dollars)	ASSESSED VALUATIONS: RURAL: Homestead Up to $4,000 20% (Dollars)	RURAL: Over $4,000 and Non-Homestead 33⅓% (Dollars)	ALL OTHER: Homestead Up to $4,000 25% (Dollars)	ALL OTHER: Over $4,000 and Non-Homestead 40% (Dollars)	MACHINERY Permanently Attached to Real Estate 33⅓% (Dollars)	TOTAL ASSESSED VALUE (Dollars)	FINAL EQUALIZED VALUE (Dollars)
1	Harry J. + Maybelle Wills		Lot 5	35	13	26	36.75	No		State											
										County											
										Local											
										Assessor	180			180		60				60	
2	" "		Lot 7	"	"	"	36.46	No		State											
										County											
										Local											
										Assessor	180			180		60				60	
3	Frank L. Ballard + Raymond Gilbreck		Lot 4, Blk 3 of Part of Outlot A of Auditors Plat of Lake Walkburn Outlots							State											
										County											
										Local											
										Assessor	51			51		17				17	
4										State											
										County											
										Local											
										Assessor											
5										State											
										County											
										Local											
										Assessor											
6										State											
										County											
										Local											
										Assessor											
7										State											
										County											
										Local											
										Assessor											
8										State											
										County											
										Local											
										Assessor											

Total Value as Equalized by { State, County, Local

Total Value as Assessed by Assessor

Assessment of T

Form 316 [illegible]

	NAME OF OWNER
1	
2	
3	
4	
5	
6	
7	
8	

Treasurer's Office, Cass County, Minnesota

RECEIVED this, the ~~first Monday~~ (being the 5th *day) of January A. D. 1948, of* L. C. Peterson *Auditor of ~~said County~~, Minnesota, the Tax List of all Taxable Real and Personal Property in the* Town *of* Crooked Lake *in said County for the year A. D. 1947, as specified above and amounting to* ..... *Dollars* ..... *Cents.*

Paul D. Jewell
County Treasurer.

JAN - 3 1949 *194*

Office of County Treasurer, Cass County, Minnesota

To L. C. Peterson, County Auditor:

Sir—I hereewith return to you the Tax List for the Town *of* Crooked Lake *in said County for the year 1947, heretofore received from you. I certify that I have compared the same with the duplicate receipts in your office, and have written opposite the amount of each tax so receipted the words "First Quarter Paid", "Second Quarter Paid", "Third Quarter Paid" or "Paid in full" as the case may be, and the number of my receipt given in liquidation of such tax, and each tract or lot of real property against which the taxes remain unpaid is delinquent for said year.*

Yours respectfully,

Paul D. Jewell
County Treasurer.

Auditor's Office, Cass County, Minnesota

I, ... *Auditor of said County, and State of Minnesota, do hereby certify that the following is a correct list of the Taxes levied on the Real and Personal Property in the* ..... *of* ..... *for the year 1947.*

WITNESS my hand and official seal, the ..... *day of* ..... *1948.*

(SEAL) ..... *County Auditor.*

Auditor's Office, Cass County, Minnesota

..... *194*

I hereby certify that on the first Monday in January 1949, I received of ..... *County Treasurer, the Tax List of the* ..... *of* ..... *in said County for the year 1947; that I have compared the said list with the Statements receipted for by said Treasurer, which are on file in my office, and that each tract or lot of real property therein against which the taxes, or any part thereof, remains unpaid are delinquent for said year.*

(SEAL) ..... *County Auditor.*

Assessment of

Form 1 (Revised 1911)

NAME OF OWNER

TABULAR SCHEDULE OF VALUATIONS,

LEVIED IN THE Township OF Crooked Lake

	School District No.	Dollars	Dollars	Value of Lands other than Town Lots including Structures Dollars	Value of Town and City Lots including Structures thereon Dollars	Personal Property Dollars	Total Value of all Property except Money and Credits Dollars	State Rev. Mills	State Sch'l Mills	Tchr. Ins. Mills	State Debt Mills	Total Rate of State Tax Mills
1	Un			33309	8788	3463	45560					30
2												
3												
4												
5												
6												
7												
8												

VALUATION BY SCHOOL DISTRICTS

	Rate of County Taxes: Rev. Mills	R. & B. Mills	Welfare Mills	Bonds and Int. Mills	Mills	Mills	Total Rate of County Tax Mills	Rate of Town Taxes: Rev. Mills	R. & B. Mills	Drag Tax Mills	State Loan Mills	Fire Mills	Tel. Mills	Mills	Mills	Total Rate of Town Tax Mills
1	22.	7.2	48.	18.			95.2	5.5	12.5	1.		2.5	2.5			24.
2																
3																
4																
5																
6																
7																
8																

N.H. 467

Assessed Value:

Rural	Urban	O.P.	Total
42,097	—	3463	45,560

Real Estate 14 9978
Pers. Prop. 14 32119
3463
45,560

RATES AND TAXES

COUNTY OF CASS, STATE OF MINNESOTA

RATE OF SCHOOL TAXES

	Local 1 Mill Mills	Special Mills	~~State Loan Def.~~ Mills	Temp Def. Mills	Co Def. Mills	Total Rate of Sch'l Tax Mills	Total Rate of all Taxes Mills
1	1.	15.	15.	1.8	5.	22.1	64.9
2	1.	30.	15.	1.8	5.	22.1	79.9

TAXES LEVIED

	Local 1 Mill	Special	~~State Loan~~ Def.	Temp	C.O.	B.&I.	Total School Taxes
1	3330	49964	49964	5996	16655	90267	216176
2	1325	36753	19377	2205	6126	33200	97886
	4555	86717	68341	8201	22781	123467	314062

LOCAL 1 MILL AND SPECIAL SCHOOL TAXES BY DISTRICTS

ALL OTHER TAXES

FUNDS	Rate	Amounts
State Revenue,		
State School,		
Teachers Insurance,		
State Debt—Non-Homestead,		14384
State Debt—Homestead,		13759
County Revenue,		1002.24
County Road and Bridge,		32796
County Welfare,		2186.80
Bonds and Interest		670.00
Total 4337.00		
Town Revenue,		250.46
Town Road and Bridge,		569.40
Town Drag,		45.48
Town State Loan,		
Fire		113.87
Telephone		113.87
Total 1492.98		
School Local 1 Mill,		4555
School Special,		86717
~~School Co. Loan,~~		
Efficiency		68341
Transportation		8201
Capital Outlay		22781
Bond + Interest		123467
Total 314062		
		885203

Total Levy, $ 8852.03

Real Estate 8138.29
Pers. Prop. 713.74
8852.03

Total Number of Acres 13

State of Minnesota, } ss
COUNTY OF CASS

I, L. C. Pettman, Auditor of said County and State aforesaid, do hereby certify that the foregoing is a true and correct Abstract showing the valuation of all the taxable property, in the County of Crooked Lake, in said County, the several rates of Taxation and Totals of the several Tax Funds levied thereon, for the year A. D. 1917.

Witness my hand and official seal, this 7 day of November A. D. 1917

L. C. Pettman
County Auditor.

SEAL.

Assessment Roll and Tax List of Real Property in the Town of Crooked Lake

Cass Co., Minnesota, for Taxes for the Year 1947.

In Whose Name Assessed	To Whom Transferred	Description of Property: Subdivision	Sec. or Lot	Town. or Block	Rng.	Number of Acres of Land: Acres	100ths	No. School District	Indicate Homestead Tax or No	Indicate Agricultural Land Tax or No	True and Full Valuations: Land Exclusive of Structures and Improvements (Dollars)	Buildings and Other Structures (Dollars)	Machinery Permanently Attached to Real Estate (Dollars)	Total True and Full Value (Dollars)	Assessed Valuations: Rural: Homestead Up to $4,000 20% (Dollars)	Rural: Over $4,000 and Non-Homestead 33⅓% (Dollars)	All Other: Homestead Up to $4,000 25% (Dollars)	All Other: Over $4,000 and Non-Homestead 40% (Dollars)	Machinery Permanently Attached to Real Estate 33⅓% (Dollars)	Total Assessed Value (Dollars)	Total Assessed Value as Equalized by the Board of Review (Dollars)	Final Equalized Value (Dollars)
State of Minnesota		1 NE¼ of NE¼		139	26			4n														
State of Minnesota		2 NW¼ of NE¼																				
State of Minnesota		3 SW¼ of NE¼																				
State of Minnesota		4 SE¼ of NE¼																				
		5																				
State of Minnesota		6 NE¼ of NW¼																				
State of Minnesota		7 NW¼ of NW¼																				
State of Minnesota		8 SW¼ of NW¼																				
State of Minnesota		9 SE¼ of NW¼																				
		10																				
State of Minnesota		11 NE¼ of SW¼																				
State of Minnesota		12 NW¼ of SW¼																				
State of Minnesota		13 ~~SW¼ of SW¼~~ Lot 5																				
State of Minnesota		14 SE¼ of SW¼																				
		15																				
State of Minnesota		16 ~~NE¼ of SE¼~~ 3																				
State of Minnesota		17 NW¼ of SE¼																				
State of Minnesota		18 SW¼ of SE¼																				
State of Minnesota		19 ~~SE¼ of SE¼~~ 4																				
		20																				

Valuations by School Districts as Equalized by Department of Taxation

Sold for Taxes	District No. ..... Rate ..... Mills (Dollars)	District No. ..... Rate ..... Mills (Dollars)	District No. ..... Rate ..... Mills (Dollars)	District No. ..... Rate ..... Mills (Dollars)	District No. ..... Rate ..... Mills (Dollars)	District No. ..... Rate ..... Mills (Dollars)	Tax including State Homestead ..... Mills ($ cts.)	State Tax on Non-Homestead ..... Mills ($ cts.)	Special Taxes ($ cts.)	Total Taxes ($ cts.)		Paid	When Paid: Month Day Year	Number of Receipt	March Settlement 1948 ($ cts.)	June Settlement 1948 ($ cts.)	Penalty ($ cts.)	November Settlement 1948 ($ cts.)	Penalty ($ cts.)	Collections to First Monday in January 1949 ($ cts.)	Penalty ($ cts.)	Delinquent on First Monday in January 1949 ($ cts.)	Total Delinquent Tax and Penalty ($ cts.)	Remarks
											1													
											2													
											3													
											4													
											5													
											6													
											7													
											8													
											9													
											10													
											11													
											12													
											13													
											14													
											15													
											16													
											17													
											18													
											19													
											20													

Assessment Roll and Tax List of Real Property in the Town of Crooked Lake

Cass County, Minnesota, for Taxes for the Year 1947.

Form 6-CD (Revised Feb. 1, 1946)

	In Whose Name Assessed	To Whom Transferred	Description of Property: Subdivision	Sec. or Lot	Twp. or Block	Rng.	Number of Acres of Land: Acres	100ths	No. School District	Indicate Homestead by a No.	Indicate Soldiers Tax Exemption by a No.	True and Full Valuations: Land Exclusive of Structures and Improvements (Dollars)	Buildings and Other Structures (Dollars)	Machinery Permanently Attached to Real Estate (Dollars)	Total True and Full Value (Dollars)	Assessed Valuations — Rural: Homestead Up to $4,000 20% (Dollars)	Rural: Over $4,000 and Non-Homestead 33⅓% (Dollars)	All Other: Homestead Up to $4,000 25% (Dollars)	All Other: Over $4,000 and Non-Homestead 40% (Dollars)	Machinery Permanently Attached to Real Estate 33⅓% (Dollars)	Total Assessed Value (Dollars)	Total Assessed Value as Equalized by the Board of Review (Dollars)	Final Equalized Value (Dollars)
1	State of Minnesota		NE¼ of NE¼	2	139	26		40															
2	State of Minnesota		NW¼ of NE¼																				
3	State of Minnesota		SW¼ of NE¼																				
4	State of Minnesota		SE¼ of NE¼																				
5																							
6	State of Minnesota		NE¼ of NW¼																				
7	Gilman S. Hafer		NW¼ of NW¼				40																
8	Elias B. Christianson		SW¼ of NW¼				40																
9	State of Minnesota		SE¼ of NW¼																				
10																							
11	State of Minnesota		NE¼ of SW¼																				
12	Elias B. Christianson		NW¼ of SW¼				40																
	James H. Lucas & Clifford H. Thomas		SW¼ of SW¼																				
14	State of Minnesota		SE¼ of SW¼																				
15																							
16	State of Minnesota		NE¼ of SE¼																				
17	State of Minnesota		NW¼ of SE¼																				
18	State of Minnesota		SW¼ of SE¼																				
19	State of Minnesota		SE¼ of SE¼																				
20																							
							120																

Validations by School Districts as Compiled by Department of Taxation

	Sold for Taxes	District No. 11 Rate 27.2 Mills	District No. Rate Mills	District No. Rate Mills	District No. Rate Mills	District No. Rate Mills	Tax Including State Homestead Mills	State Tax on Non-Homestead 4.7 Mills	Special Taxes	Total Taxes		Paid	When Paid (Month Day Year)	Number of Receipt	March Settlement 1948	June Settlement 1948	Penalty	November Settlement 1948	Penalty	Collections to First Monday in January 1949	Penalty	Delinquent on First Monday in January 1949	Total Delinquent Tax and Penalty	Remarks
		Dollars	Dollars	Dollars	Dollars	Dollars	Dollars	$ cts.	$ cts.	$ cts.					$ cts.	$ cts.	$ cts.	$ cts.	$ cts.	$ cts.	$ cts.	$ cts.	$ cts.	
1											1													
2											2													
3											3													
4											4													
5											5													
6											6													
7		H 96					17 96			17 96	7	1st Half Paid 1111 1 1948		8995		1985		895						
8	SOLD FOR TAXES	140					26 30	56		26 76	8	2nd Half Paid OCT 30 1948		1248								26 76		
9											9													
10											10													
11											11													
12	SOLD FOR TAXES	70					1310	28		1338	12											1338		
13											13													
14											14													
15											15													
16											16													
17											17													
18											18													
19											19													
20											20													
		H 96					57 26	84		58 10														
		210																						
		286																						

Assessment Roll and Tax List of Real Property in the Town of Crooked Lake, Cass County, Minnesota, for Taxes for the Year 1947.

Form 4-CD

In Whose Name Assessed	To Whom Transferred	Description of Property: Subdivision	Sec. or Lot	Town. or Block	Rng.	Number of Acres of Land (Acres / 100ths)	No. School District	Indicate Agricultural Tax by X	Indicate Agricultural Tax by No.	True and Full Valuations: Land Exclusive of Structures and Improvements (Dollars)	Buildings and Other Structures (Dollars)	Machinery Permanently Attached to Real Estate (Dollars)	Total True and Full Value (Dollars)	Assessed Valuations: Rural: Homestead Up to $4,000 20% (Dollars)	Rural: Over $4,000 and Non-Homestead 33⅓% (Dollars)	All Other: Homestead Up to $4,000 25% (Dollars)	All Other: Over $4,000 and Non-Homestead 40% (Dollars)	All Other: Machinery Permanently Attached to Real Estate 33⅓% (Dollars)	Total Assessed Value (Dollars)	Total Assessed Value as Equalized by the Board of Review (Dollars)	Final Equalized Value (Dollars)
Gerald L. + Dorothy Todd		1 NE¼ of NE¼	3	139	26	40	2tn														
State of Minnesota		2 NW¼ of NE¼																			
C. E. + Lenora Todd		3 SW¼ of NE¼				40															
"		4 SE¼ of NE¼				40															
		5																			
State of Minnesota		6 NE¼ of NW¼																			
Cass Realty Co.	St. of Minn.	7 NW¼ of NW¼				40															
"	St. of Minn.	8 SW¼ of NW¼				40															
State of Minnesota		9 SE¼ of NW¼																			
		10																			
State of Minnesota		11 NE¼ of SW¼																			
Cass Realty Co.	St. of Minn.	12 NW¼ of SW¼				40															
State of Minnesota		13 SW¼ of SW¼																			
State of Minnesota		14 SE¼ of SW¼																			
		15																			
Irving M. + Cecelia Nordahl		16 NE¼ of SE¼				60															
		17 NW¼ of SE¼																			
		18 SW¼ of SE¼																			
Olive E. Stacy		19 SE¼ of SE¼				40															
" " "	"	20 S½ of N½ of SE¼				20															

Valuations by School Districts as Equalized by Department of Taxation

Sold for Taxes	District No. ..... Rate ..... Mills	District No. ..... Rate ..... Mills	District No. ..... Rate ..... Mills	District No. ..... Rate ..... Mills	District No. ..... Rate ..... Mills	Tax Including State Homestead ..... Mills	State Tax on Non-Homestead 4.27 Mills	Special Taxes	Total Taxes		Paid	When Paid	Number of Receipt	March Settlement 1948	June Settlement 1948	Penalty	November Settlement 1948	Penalty	Collections to First Monday in January 1949	Penalty	Delinquent on First Monday in January 1949	Total Delinquent Tax and Penalty	Remarks
	Dollars	Dollars	Dollars	Dollars	Dollars	Dollars	Dollars	Dollars	Dollars			Month Day Year											
Sold for Taxes		125				23 40	50		23 90	1											23 90		
										2													
Sold for Taxes		H 48				8 98			8 98	3											8 98		
Sold for Taxes		H 96				17 96			17 96	4											17 96		
										5													
										6													
		70				13 10	28		13 38	7	Forfeited												
		70				13 10	28		13 38	8	Forfeited												
										9													
										10													
										11													
		80				14 96	32		15 28	12	Forfeited												
										13													
										14													
										15													
										16													
		H 136				25 44			25 44	17	1st Half Paid 2nd Half Paid	JUL 2 1948 OCT 30 1948	8987 9476		12 72		12 72						
										18													
		H 98				18 34			18 34	19	Start Paid Balance Paid	FEB 17 1948 FEB 17 1948	1838	22 50									
		H 24				4 50			4 50	20	Start Paid Balance Paid	FEB 17 1948 FEB 17 1948	1837	84									
		H 402 542																					
		747				139 78	138		141 16														

Assessment Roll and Tax List of Real Property in the Town of Crooked Lake

	In Whose Name Assessed	To Whom Transferred	Description of Property: Subdivision	Sec. or Lot	Town. or Block	Rng.	Number of Acres of Land: Acres	100ths	No. School District	Indicate Homestead Tax by an "H"	Indicate Agricultural Tax by an "A"	True and Full Valuations: Land Exclusive of Structures and Improvements (Dollars)	Buildings and Other Structures (Dollars)	Machinery Permanently Attached to Real Estate (Dollars)	Total True and Full Value (Dollars)	Assessed Valuations: Rural: Homestead Up to $4,000 20% (Dollars)	Rural: Over $4,000 and Non-Homestead 33⅓% (Dollars)	All Other: Homestead Up to $4,000 25% (Dollars)	All Other: Over $4,000 and Non-Homestead 40% (Dollars)	Machinery Permanently Attached to Real Estate 33⅓% (Dollars)	Total Assessed Value (Dollars)	Total Assessed Value as Equalized by the Board of Review (Dollars)	Final Equalized Value (Dollars)
1	State of Minnesota		NE¼ of NE¼	4	139	26		40															
2	Moneta Improvement Co.		NW¼ of NE¼				40	07															
3	State of Minnesota		SW¼ of NE¼																				
4	State of Minnesota		SE¼ of NE¼																				
5																							
6	Clover Land Co.		~~NE¼ of NW¼~~ Lot 3				40	13															
7			~~NW¼ of NW¼~~ Lot 4 platted as "Washburn Pines"																				
8			SW¼ of NW¼																				
9	Frank E. & Marie E. Deehler		~~SE¼ of NW¼~~ " 5				33	98															
	Richard E. & Andre Seelye		40 rods x 204.57' x 621.65' thence to W line x 259.8' of Lot 10																				
11			NE¼ of SW¼																				
12			NW¼ of SW¼																				
13	W. A. Patterson		~~NW¼ of SW¼~~ Lot 10 less 12½ x 204.57				38	63				x 621.65' thence to W line x 259.8'											
14	Carl O. Hendrickson		~~SW¼ of SW¼~~ " 9				32	18															
15																							
16	State of Minnesota		NE¼ of SE¼																				
17	Moneta Improvement Co.		~~NW¼ of SE¼~~ Lot 6				25	16															
18	Clem & Leone Nelles		~~SW¼ of SE¼~~ " 8				39	57															
19	Clem & Leone Nelles		~~SE¼ of SE¼~~ " 7 less S 200'				24	12															
20	Herbert & Ella L. Ott		S 200' of Lot 7																				

	Sold on Taxes	Valuations by School Districts as Equalized by Department of Taxation: District No. ____ Rate ____ Mills	District No. ____ Rate ____ Mills	District No. ____ Rate ____ Mills	District No. ____ Rate ____ Mills	District No. ____ Rate ____ Mills	Tax Including State Homestead ____ Mills	State Tax on Non-Homestead 4.87 Mills	Special Taxes	Total Taxes		Paid	When Paid: Month Day Year	Number of Receipt	March Settlement 1948	June Settlement 1948	Penalty	November Settlement 1948	Penalty	Collections in First Monday in January 1949	Penalty	Delinquent on First Monday in January 1949	Total Delinquent Tax and Penalty	Remarks
		Dollars	Dollars	Dollars	Dollars	Dollars	Dollars																	
1											1													
2			70				13 10	28		13 38	2	1st Half Paid	JUL 21 1948	13869		6 69		6 69						
												2nd Half Paid	OCT 30 1948	13504										
3											3													
4											4													
5											5													
6	SOLD FOR TAXES		70				13 10	28		13 38	6											13 38		
7											7													
8											8													
9			102				19 08	42		19 50	9	PAID IN FULL	APR 10 1948	14205		19 50								
10											10													
11											11													
12											12													
13			95				17 78	38		18 16	13	PAID IN FULL	DEC - 7 1948	13476						13 16	1 65			
14			138				25 84	56		26 38	14	1st Half Paid	MAY - 5 1948	11811		13 19		13 19						
												2nd Half Paid	OCT 6 1948	12214										
15											15													
16											16													
17			75				14 04	30		14 34	17	1st Half Paid	JUL 21 1948	13869		7 17		7 17						
												2nd Half Paid	OCT 30 1948	13504										
18			80				14 96	32		15 28	18	1st Half Paid	DEC - 2 1948							15 28	1 00			
												2nd Half Paid	DEC - 2 1948	13455										
19			52				9 72	22		9 94	19	1st Half Paid	JUL 15 1948	11245		12 62								
20											20													
			682				127 82	276		130 38														

Assessment Roll and Tax List of Real Property in the Town of Crooked Lake

Cass County, Minnesota, for Taxes for the Year 1947

	In Whose Name Assessed	To Whom Transferred	Description of Property: Subdivision	Sec. or Lot	Town or Block	Rng.	Number of Acres of Land: Acres	100ths	No. School District	Indicate Homestead Yes or No	Indicate Homestead Yes or No	True and Full Valuations: Land Exclusive of Structures and Improvements (Dollars)	Buildings and Other Structures (Dollars)	Machinery Permanently Attached to Real Estate (Dollars)	Total Type and Full Value (Dollars)	Assessed Valuations: Rural: Homestead Up to $4,000 20% (Dollars)	Rural: Over $4,000 and Non-Homestead 33⅓% (Dollars)	All Other: Homestead Up to $4,000 25% (Dollars)	All Other: Over $4,000 and Non-Homestead 40% (Dollars)	Machinery Permanently Attached to Real Estate 33⅓% (Dollars)	Total Assessed Value as Equalized by the Board of Review (Dollars)	Final Equalized Value (Dollars)
1			~~NE¼ of NE¼~~ Lot 2	5	139	26			4M													
2	Bert + Myrtle M. Sabins		~~NW¼ of NE¼~~ " 1				3	42														
3			SW¼ of NE¼																			
4			SE¼ of NE¼																			
5																						
6			NE¼ of NW¼																			
7	Clover Land Co.		~~NW¼ of NW¼~~ Lot 4				50	74														
8	Monita Improvement Co.		SW¼ of NW¼				40															
9	Ruby Christenson		~~SE¼ of NW¼~~ " 5				30	35														
10																						
11	Hacco Realty Co. John Wallace Jenson		~~NE¼ of SW¼~~ " 6				41	84														
12	Geo. + Sophie Muchow		~~NW¼ of SW¼~~ " 8				37	85														
13	George Muchow		~~SW¼ of SW¼~~ " 9				40	~~44~~														
14			SE¼ of SW¼																			
15																						
16			NE¼ of SE¼																			
17			NW¼ of SE¼																			
18	Hacco Realty John Frederick Jenson		~~SW¼ of SE¼~~ " 7				23	89														
19	William A. + Mildred Patterson		~~SE¼ of SE¼~~ " 3, less 100x100 rods in the N E to E line of Lot 3 x 598'				7	65														
20	John G. + Agnes Jordan		100x100 rods in the N E to E line x 259.8' of Lot 3																			
							275															

Valuations by School Districts as Equalized by Department of Taxation: District No. Rate ..... Mills; District No. Rate ..... Mills; District No. Rate ..... Mills; District No. Rate ..... Mills

	Sold for Taxes	District No. 1 Rate 42.5 Mills (Dollars)	District No. 2 Rate 42.5 Mills (Dollars)	District No. Rate ..... Mills (Dollars)	District No. Rate ..... Mills (Dollars)	District No. Rate ..... Mills (Dollars)	Tax including State Homestead (Dollars cts.)	State Tax on Non-Homestead 4.07 Mills (Dollars cts.)	Special Taxes (Dollars cts.)	Total Taxes (Dollars cts.)		Paid	When Paid (Month Day Year)	Number of Receipt	March Settlement 1948 (Dollars cts.)	June Settlement 1948 (Dollars cts.)	Penalty (Dollars cts.)	November Settlement 1948 (Dollars cts.)	Penalty (Dollars cts.)	Collections to First Monday in January 1949 (Dollars cts.)	Penalty (Dollars cts.)	Delinquent on First Monday in January 1949 (Dollars cts.)	Total Delinquent Tax and Penalty (Dollars cts.)	Remarks
1											1													
2			14				2.62	.16		2.68	2	PAID IN FULL	JUN 14 1948	1473		2.68								
3											3													
4											4													
5											5													
6											6													
7	SOLD FOR TAXES		112				20.96	.46		21.42	7	2nd Half Paid 1st Half Paid	OCT 30 1948 JUL 21 1948	12604 10852		5.73		2.15				21.42		
8			60				11.22	.24		11.46	8													
9			155				29.00	.64		29.64	9	PAID IN FULL	MAY - 7 1948	4423		29.64								
10											10													
11			84				15.72	.34		16.06	11	PAID IN FULL	JUN 30 1948	6152		16.06								
12			66				12.24	.26		12.50	12	1st Half Paid 2nd Half Paid	JUN 30 1948 OCT - 5 1948	8950		13.94		13.94						
13			80				14.96	.32		15.28	13	1st Half Paid 2nd Half Paid	JUN 30 1948 OCT - 5 1948	11769										
14											14													
15											15													
16											16													
17											17													
18			84				15.72	.34		16.06	18	PAID IN FULL	JUN 30 1948	8952		16.06								
19	~~[illegible]~~		90				16.84	.36		17.20	19	PAID IN FULL	DEC - 7 1948	13476						17.20	1.08			
20											20													
			745				139.38	3.02		142.40														

Form 4 CD

Assessment Roll and Tax List of Real Property in the Town of Crooked Lake, Cass County, Minnesota, for Taxes for the Year 1947.

In whose name assessed	To whose transferred	Description of property: Subdivision	Sec. or Lot	Town or Block	Range	Number of Area of Land: Acres	10ths	No. School District	Information required for Tax Use	Information required for Tax Use	True and Full Valuations: Land Exclusive of Structures and Improvements (Dollars)	Buildings and Other Structures (Dollars)	Machinery Permanently Attached to Real Estate (Dollars)	Total True and Full Value (Dollars)	Assessed Valuations: Rural: Homestead Up to $4,000 20% (Dollars)	Rural: Over $4,000 and Non-Homestead 33⅓% (Dollars)	All Other: Homestead Up to $4,000 25% (Dollars)	All Other: Over $4,000 and Non-Homestead 40% (Dollars)	All Other: Machinery Permanently Attached to Real Estate 33⅓% (Dollars)	Total Assessed Value	Total Assessed Value as Equalized by the Board of Review (Dollars)	Final Equalized Value (Dollars)
Clover Land Co.		1 NE¼ of NE¼		6	139	26	40	12	247													
State of Minnesota		2 ~~NW¼ of NE¼~~ Lot 1																				
Clover Land Co.		3 ~~SW¼ of NE¼~~ " 2					29	18														
Moneta Improvement Co.		4 SE¼ of NE¼					40															
		5																				
		6 NE¼ of NW¼																				
		7 NW¼ of NW¼																				
Clover Land Co.		8 ~~SW¼ of NW¼~~ } Lot 3					32	22														
		9 ~~SE¼ of NW¼~~ }																				
		10																				
Clover Land Co.		11 ~~NE¼ of SW¼~~ } Lot 4					49	60														
		12 ~~NW¼ of SW¼~~ }																				
		13 SW¼ of SW¼																				
		14 SE¼ of SW¼																				
		15																				
Clover Land Co.		16 NE¼ of SE¼					40															
"		17 NW¼ of SE¼					40															
Geo. S. Thacker		18 ~~SW¼ of SE¼~~ Lot 5					52	78														
William P. Cox		19 SE¼ of SE¼					40															
		20																				
							319	26														

Cass County, Minnesota, for Taxes for the Year 1947.

Valuations by School Districts as Equalized by Department of Taxation: District No. ..... Rate ..... Mills; District No. ..... Rate ..... Mills; District No. ..... Rate ..... Mills; District No. ..... Rate ..... Mills

	Sold for Taxes	Dollars	Dollars	Dollars	Dollars	Dollars	Dollars	Tax including State Homestead ..... Mills %	cts.	State Tax on Non-Homestead 7.2 Mills %	cts.	Special Taxes $	cts.	Total Taxes $	cts.		Paid	When Paid: Month Day Year	Number of Receipt	March Settlement 1948 $	cts.	June Settlement 1948 $	cts.	Penalty $	cts.	November Settlement 1948 $	cts.	Penalty $	cts.	Collections to First Monday in January 1949 $	cts.	Penalty $	cts.	Delinquent on First Monday in January 1949 $	cts.	Total Delinquent Tax and Penalty $	cts.	Remarks
1	SOLD FOR TAXES		80					14	96	32				15	28	1																				15	28	
2																2																						
3	SOLD TO [illegible]		52					9	74	22				9	96	3	1st Half Paid	JUL 21 1948	10851			6	67			6	67									9	96	
4	~~[illegible]~~		70					13	10	28				13	38	4	2nd Half Paid	OCT 30 1948	13564																			
5																5																						
6																6																						
7																7																						
8	SOLD FOR TAXES		64					11	98	26				12	24	8																				12	24	
9																9																						
10																10																						
11	SOLD FOR TAXES		150					28	06	62				28	68	11																				28	68	
12																12																						
13																13																						
14																14																						
15																15																						
16	SOLD FOR TAXES		60					11	22	24				11	46	16																				11	46	
17	SOLD FOR TAXES		60					11	22	24				11	46	17																				11	46	
18			93					17	40	38				17	78	18	PAID IN FULL	APR 21 1948	4580			17	78															
																	1st Half Paid	NOV 22 1948	12434											573	30						
19			60					11	22	24				11	46	19	2nd Half Paid	JUL 15 1949	10767			5	73															
20																20																						
			659					138	70	280				131	70																							

Assessment Roll and Tax List of Real Property in the Town of Crooked Lake, Cass County, Minnesota, for Taxes for the Year 1947.

| Form 4-CD | | |

Assessment Roll and Tax List of Real Property in the Town of Crooked Lake, Cass County, Minnesota, for Taxes for the Year 1947.

Form 4 C.D. (Revised Form 4 C.D.)

	IN WHOSE NAME ASSESSED	TO WHOM TRANSFERRED	DESCRIPTION OF PROPERTY: SUBDIVISION	Sec. or Lot	Town or Block	Rge.	Number of Acres of Land: Acres	Tenths	No. School District	Indicate Agricultural Land by Ag	Indicate Agricultural Land by Ag	TRUE AND FULL VALUATIONS: LAND Exclusive of Structures and Improvements	BUILDINGS and Other Structures	MACHINERY Permanently Attached to Real Estate	TOTAL True and Full Value	ASSESSED VALUATIONS: RURAL: Homestead Up to $4,000 20%	RURAL: Over $4,000 and Non-Homestead 33⅓%	ALL OTHER: Homestead Up to $4,000 25%	ALL OTHER: Over $4,000 and Non-Homestead 40%	ALL OTHER: MACHINERY Permanently Attached to Real Estate 33⅓%	TOTAL ASSESSED VALUE	Total Assessed Value as Equalized by the Board of Review	FINAL EQUALIZED VALUE
							Acres	Tenths				Dollars	Dollars	Dollars	Dollars	Dollars	Dollars	Dollars	Dollars	Dollars	Dollars	Dollars	Dollars
1	Herbert E. Heck		~~NE¼ of NE¼~~ Lot 1	8	139	28	5.32	24															
2			NW¼ of NE¼																				
3			SW¼ of NE¼																				
4			SE¼ of NE¼																				
5																							
6	George Muchow		~~NE¼ of NW¼~~ } Lot 2				52.96																
7			~~NW¼ of NW¼~~ }																				
8	Ethel E. Wagner, Ruth E. Hotaham & Earl E. Johnson		~~SW¼ of NW¼~~ } " 3				52.92																
9			~~SE¼ of NW¼~~ }																				
10																							
11			NE¼ of SW¼																				
12	Isaac Summerfield		~~NW¼ of SW¼~~ Lot 4				27.85																
13	State of Minnesota		~~SW¼ of SW¼~~ " 5																				
14			SE¼ of SW¼																				
15																							
16			NE¼ of SE¼																				
17			NW¼ of SE¼																				
18			SW¼ of SE¼																				
19			SE¼ of SE¼																				
20																							
							141.05																

VALIDATIONS BY SCHOOL DISTRICTS AS EQUALIZED BY DEPARTMENT OF TAXATION

	SOLD FOR TAXES	District No. ..... Rate ..... Mills	District No. ..... Rate ..... Mills	District No. ..... Rate ..... Mills	District No. ..... Rate ..... Mills	District No. ..... Rate ..... Mills	District No. ..... Rate ..... Mills	Tax including State Homestead ..... Mills	State Tax on Non-Homestead 4.02 Mills	SPECIAL TAXES	TOTAL TAXES	PAID	WHEN PAID Month Day Year	Number of Receipt	March Settlement 1948	June Settlement 1948	Penalty	November Settlement 1948	Penalty	Collections to First Monday in January 1949	Penalty	Delinquent on First Monday in January 1949	Total Delinquent Tax and Penalty	REMARKS
		Dollars	Dollars	Dollars	Dollars	Dollars	Dollar	$ cts.	$ cts.	$ cts.	$ cts.				$ cts.	$ cts.	$ cts.	$ cts.	$ cts.	$ cts.	$ cts.	$ cts.	$ cts.	
1			11					206	04		210	PAID IN FULL	MAY 20 1948	6231		210								
2																								
3																								
4																								
5																								
6			4 455					85 14			85 14	1st Half Paid 2nd Half Paid	JUN 30 1948 OCT - 5 1948	6950 7767		42 57		42 57						
7																								
8			464					8 87	1 83		88 70	PAID IN FULL	MAY 20 1948	6244		88 70								
9																								
10																								
11																								
12	SOLD FOR TAXES		85					15 90	34		16 24											16 24		
13																								
14																								
15																								
16																								
17																								
18																								
19																								
20																								
			H 455 560 1015					189 97	2 26		192 23													

Assessment Roll and Tax List of Real Property in the Town of Crooked Lake Cass County, Minnesota, for Taxes for the Year 1947.

FORM 4-CD Rudi-Data Company, Minneapolis

In Whose Name Assessed	To Whom Transferred	Description of Property: Subdivision	Sec. or Lot	Town. or Block	Rng.	Number of Acres of Land (Acres / 100ths)	No. School District	Indicate Homestead by Yes or No	True and Full Valuations: Land Exclusive of Structures and Improvements ($)	Buildings and Other Structures ($)	Machinery Attached to Real Estate ($)	Total True and Full Value ($)	Assessed Valuations: Rural: Homestead Up to $4,000 20% ($)	Rural: Over $4,000 and Non-Homestead 33⅓% ($)	Rural: Homestead Up to $4,000 25% ($)	All Other: Over $4,000 and Non-Homestead 40% ($)	All Other: Machinery Permanently Attached to Real Estate 33⅓% ($)	Total Assessed Value ($)	Total Assessed Value as Equalized by the Board of Review ($)	Final Equalized Value ($)
Ed Nystrom		1 ~~NE¼ of NE¼~~ Lot 1	9	139	26	29.06	247													
		2 NW¼ of NE¼																		
		3 SW¼ of NE¼																		
Lloyd A. Brown		4 ~~SE¼ of NE¼~~ " 2				32.68														
		5																		
State of Minnesota		6 ~~NE¼ of NW¼~~ Lot 10																		
State of Minnesota		7 NW¼ of NW¼																		
Harold L. + Iva J. Hamilton		8 ~~SW¼ of NW¼~~ " 8				39.65														
State of Minnesota		9 ~~SE¼ of NW¼~~ " 9																		
		10																		
State of Minnesota		11 ~~NE¼ of SW¼~~ Lot 6																		
L. D. Williams		12 ~~NW¼ of SW¼~~ " 7				46.22														
		13 ~~SW¼ of SW¼~~																		
Laurence J. + Naomi Fallander		14 Lot 5 Block 5 of Crooked Lake 83' x 1 rod lying E. 16' of E. 132' of Lot 4 Block 5				38.64														
Alfie Wilson, Attorney		15 S. 15' of Westerly 83' of Lot 5																		
Lloyd A. Brown		16 ~~NE¼ of SE¼~~ Lot 3				36.82														
		17 NW¼ of SE¼																		
		18 SW¼ of SE¼																		
Lloyd A. Brown		19 ~~SE¼ of SE¼~~ " 4				40.73														
Henry Ten Hoy, Pres.	Polk County	20 S. 15' of E. 65' of Westerly 165' of Lot 5																		
Fred C. Wahlstedt, Sec.	Polk County	S. 15' of E. 65' of Westerly 225' of Lot 5				26.80														

	Sold for Taxes	Variations by School Districts as Equalized by Department of Taxation: District No. / Rate / Mills	Tax Including State Homestead ($ cts.)	State Tax on Non-Homestead 4.7 Mills ($ cts.)	Special Taxes ($ cts.)	Total Taxes ($ cts.)	Paid	When Paid: Month Day Year	Number of Receipt	March Settlement 1948 ($ cts.)	June Settlement 1948 ($ cts.)	Penalty ($ cts.)	November Settlement 1948 ($ cts.)	Penalty ($ cts.)	Collections to First Monday in January 1949 ($ cts.)	Penalty ($ cts.)	Delinquent on First Monday in January 1949 ($ cts.)	Total Delinquent Tax and Penalty ($ cts.)	Remarks
1		103	1928	47		19.70	✓ PAID IN FULL	APR 21 1948	4760		1975								
2																			
3																			
4		107	2007	44		2046	✓										~~20.46~~ J		B2
5																			
6																			
7																			
8	SOLD FOR Taxes	100	1872	40		1912											19.12		
9																			
10																			
11																			
12		138	2584	56		26.38	✓ PAID IN FULL	MAY 27 1948	5588		26.38								
13																			
14		97	1816	40		18.56	✓ PAID IN FULL	FEB 14 1949	1397	18.56									
15																			
16		92	1722	38		17.60	✓										~~17.60~~ J		B2
17																			
18																			
19		92	1722	38		17.60	✓										~~17.60~~ J		B2
20																			
		739	13644	298		139.47													

Assessment Roll and Tax List of Real Property in the Town of Crooked Lake

In Whose Name Assessed	To Whom Transferred	Description of Property: Subdivision	Sec. or Lot	Town or Block	Rng.	Number of Acres of Land: Acres	100ths	No. School District	Information Required by Law	Information Required by Law	True and Full Valuations: Land Exclusive of Structures and Improvements (Dollars)	Buildings and Other Structures (Dollars)	Machinery Permanently Attached to Real Estate (Dollars)	Total True and Full Value (Dollars)	Assessed Valuations: Rural: Homestead Up to $4,000 20% (Dollars)	Rural: Over $4,000 and Non-Homestead 33⅓% (Dollars)	All Other: Homestead Up to $4,000 25% (Dollars)	All Other: Over $4,000 and Non-Homestead 40% (Dollars)	All Other: Machinery Permanently Attached to Real Estate 33⅓% (Dollars)	Total Assessed Value (Dollars)	Total Assessed Value as Equalized by the Board of Review (Dollars)	Final Equalized Value (Dollars)
Sam Schultz		1 NE¼ of NE¼	10	139	26	40		24														
State of Minnesota		2 NW¼ of NE¼																				
Bert + G.R. Sabin + Tom Hall		3 SW¼ of NE¼				40																
"		4 SE¼ of NE¼				40																
		5																				
State of Minnesota		6 NE¼ of NW¼																				
Anna + Bernard Meek		7 NW¼ of NW¼				40																
Lloyd A. Brown		8 SW¼ of NW¼				40																
		9 SE¼ of NW¼																				
		10																				
State of Minnesota		11 NE¼ of SW¼																				
Lloyd A. Brown		12 NW¼ of SW¼				40																
"		13 SW¼ of SW¼				40																
E.H. Andberg		14 SE¼ of SW¼				40																
		15																				
Gerald Todd		16 NE¼ of SE¼				40																
Bert + G.R. Sabin + Tom Hall		17 NW¼ of SE¼				40																
E.H. Andberg		18 SW¼ of SE¼				40																
~~Cleveland Land Co~~	State of Minnesota	19 SE¼ of SE¼				40																
		20																				

Valuations by School Districts as Equalized by Department of Taxation

Sold for Taxes	District No. ..... Rate ..... Mills	District No. ..... Rate ..... Mills	District No. ..... Rate ..... Mills	District No. ..... Rate ..... Mills	Tax including State Homestead ..... Mills	State Tax on Non-Homestead ..... Mills	Special Taxes	Total Taxes	Paid	When Paid: Month Day Year	Number of Receipt	March Settlement 1948	Jan. Settlement 1948	Penalty	November Settlement 1948	Penalty	Collections to Date Monday in January 1949	Penalty	Delinquent on First Monday in January 1949	Total Delinquent Tax and Penalty	Remarks
	Dollars	Dollars	Dollars	Dollars	$ cts.	$ cts.	$ cts.	$ cts.				$ cts.	$ cts.	$ cts.	$ cts.	$ cts.	$ cts.	$ cts.	$ cts.	$ cts.	
1		# 76			14 22			14 22	1 PAID IN FULL	OCT 14 1948	1677				14 22	50					
2									2												
Sold for Taxes		70			13 10	28		13 38	3										1338		
4		70			13 10	28		13 38	4 PAID IN FULL	NOV 22 1948	8373		1328								
5									5												
6									6												
Sold for Taxes		70			13 10	28		13 38	7										1338		
8		70			13 10	28		13 38	8										~~1338~~	Vd	
9									9												
10									10												
11									11												
12		70			13 10	28		13 38	12										~~1338~~	Vd	
13		70			13 10	28		13 38	13										~~1338~~	Vd	
14 Sold for Taxes		70			13 10	28		13 38	14										1338		
15									15												
16 Sold for Taxes		70			13 10	28		13 38	16 Part Paid	DEC 8 1948	13882						833	41	665		Bal due 665
17 Sold for Taxes		70			13 10	28		13 38	17										1338		
18 Sold for Taxes		70			13 10	28		13 38	18										1338		
19		70			13 10	28		13 38	19 Forfeited										1338 out		
20									20												
		# 76			158 33	308		161 40													
		76																			
		152																			

Assessment Roll and Tax List of Real Property in the Town of Crooked Lake, Cass County, Minnesota, for Taxes for the Year 1947.

Form 4 CD

	In Whose Name Assessed	To Whom Transferred	Description of Property: Subdivision	Sec. or Lot	Town. of Block	Rng.	Number of Acres of Land: Acres	100ths	No. School District	Indicate Residential Tax Yes or No	Indicate Agricultural Tax Yes or No	True and Full Valuations: Land Exclusive of Structures and Improvements (Dollars)	Buildings and Other Structures (Dollars)	Machinery Permanently Attached to Real Estate (Dollars)	Total True and Full Value (Dollars)	Assessed Valuations: Rural: Homestead Up to $4,000 20% (Dollars)	Rural: Over $4,000 and Non-Homestead 33⅓% (Dollars)	All Other: Homestead Up to $4,000 25% (Dollars)	All Other: Over $4,000 and Non-Homestead 40% (Dollars)	All Other: Machinery Permanently Attached to Real Estate 33⅓% (Dollars)	Total Assessed Value (Dollars)	Total Assessed Value as Equalized by the Board of Review (Dollars)	Final Equalized Value (Dollars)
	State of Minnesota		1 ~~NE¼ of NE¼~~ Lot 1	11	139	26																	
			2 ~~NW¼ of NE¼~~																				
	State of Minnesota		3 ~~SW¼ of NE¼~~ " 2																				
	State of Minnesota		4 ~~SE¼ of NE¼~~ " 3																				
			5																				
	State of Minnesota		6 NE¼ of NW¼																				
	State of Minnesota		7 NW¼ of NW¼																				
	Gilbert R. + Lois C. Sabin		8 SW¼ of NW¼				40																
	State of Minnesota		9 SE¼ of NW¼																				
			10																				
	State of Minnesota		11 NE¼ of SW¼																				
	Gilbert R. + Lois C. Sabin		12 NW¼ of SW¼				40																
	~~Clarence A. + Edna A. Swan~~	Nels J. Carlson	13 SW¼ of SW¼ less Sch 600				40																
	State of Minnesota		14 SE¼ of SW¼																				
	John Docko		15 Sc 600 of SW SW																				
	State of Minnesota		16 NE¼ of SE¼																				
	State of Minnesota		17 NW¼ of SE¼																				
	State of Minnesota		18 SW¼ of SE¼																				
	State of Minnesota		19 SE¼ of SE¼																				
			20																				
							120																

	Sold for Taxes	Valuations by School Districts as Compiled by Department of Taxation: District No. 600 Rate 127 Mills (Dollars)	District No. ..... Rate ..... Mills (Dollars)	District No. ..... Rate ..... Mills (Dollars)	District No. ..... Rate ..... Mills (Dollars)	District No. ..... Rate ..... Mills (Dollars)	Tax including State Homestead ..... Mills ($ cts.)	State Tax on Non-Homestead 1.27 Mills ($ cts.)	Special Taxes ($ cts.)	Total Taxes ($ cts.)		Paid	When Paid: Month Day Year	Number of Receipt	March Settlement 1948 ($ cts.)	June Settlement 1948 ($ cts.)	Penalty ($ cts.)	November Settlement 1948 ($ cts.)	Penalty ($ cts.)	Collections to First Monday in January 1949 ($ cts.)	Penalty ($ cts.)	Delinquent on First Monday in January 1949 ($ cts.)	Total Delinquent Tax and Penalty ($ cts.)	Remarks
1											1													
2											2													
3											3													
4											4													
5											5													
6											6													
7											7													
8		70					1310	28		1338	8	PAID IN FULL	JUN 22 1948	8373		1338								
9											9													
10											10													
11											11													
12		70					1310	28		1338	12	PAID IN FULL	JUN 22 1948	8373		1338								
13		70					1310	28		1338	13	PAID IN FULL	MAY 20 1948	5335		1338								
14											14													
15											15													
16											16													
17											17													
18											18													
19											19													
20											20													
		210					3930	84		4014														

Assessment Roll and Tax List of Real Property in the Town of Crooked Lake, Cass County, Minnesota, for Taxes for the Year 1947.

(Sec. 4(C) Chap. 344 Laws of 1939)		DESCRIPTION OF PROPERTY							TRUE AND FULL VALUATIONS				ASSESSED VALUATIONS																											
													RURAL				ALL OTHER																							
IN WHOSE NAME ASSESSED	TO WHOM TRANSFERRED		SUBDIVISION	Sec. or Lot	Town or Block	Rg.	Number of Acres of Land: Acres	Number of Acres of Land: Mills	Not School District	Indicate Homestead Yes or No	Indicate Agricultural Yes or No	LAND Exclusive of Structures and Improvements	BUILDINGS and Other Structures	MACHINERY Permanently Attached to Real Estate	TOTAL True and Full Value	Homestead Up to $4,000 20%	Over $4,000 and Non-Homestead 33⅓%	Homestead Up to $4,000 25%	Over $4,000 and Non-Homestead 40%	MACHINERY Permanently Attached to Real Estate 33⅓%	TOTAL ASSESSED VALUE	Total Assessed Value as Equalized by the Board of Review	FINAL EQUALIZED VALUE
												Dollars	Dollars	Dollars	Dollars	Dollars	Dollars	Dollars	Dollars	Dollars	Dollars	Dollars	Dollars
State of Minnesota		1	~~NE¼ of NE¼~~ Lot 1		12	139	26		Yes															
State of Minnesota		2	NW¼ of NE¼																					
State of Minnesota		3	SW¼ of NE¼																					
State of Minnesota		4	~~SE¼ of NE¼~~ " 2																					
		5																						
State of Minnesota		6	~~NE¼ of NW¼~~ " 3																					
State of Minnesota		7	NW¼ of NW¼																					
State of Minnesota		8	~~SW¼ of NW¼~~ " 4																					
State of Minnesota		9	SE¼ of NW¼																					
		10																						
State of Minnesota		11	NE¼ of SW¼																					
State of Minnesota		12	NW¼ of SW¼																					
State of Minnesota		13	SW¼ of SW¼																					
State of Minnesota		14	SE¼ of SW¼																					
		15																						
State of Minnesota		16	NE¼ of SE¼																					
State of Minnesota		17	NW¼ of SE¼																					
State of Minnesota		18	SW¼ of SE¼																					
State of Minnesota		19	SE¼ of SE¼																					
		20																						

	SOLD FOR TAXES	VALUATIONS BY SCHOOL DISTRICTS AS EQUALIZED BY DEPARTMENT OF TAXATION						Tax including State Homestead	State Tax on Non-Homestead	SPECIAL TAXES	TOTAL TAXES		PAID	WHEN PAID			Number of Receipt	March Settlement 1948	June Settlement 1948	Penalty	November Settlement 1948	Penalty	Collections to First Monday in January 1949	Penalty	Delinquent on First Monday in January 1949	Total Delinquent Tax and Penalty	REMARKS
		District No. ..... Rate ..... Mills	District No. ..... Rate ..... Mills	District No. ..... Rate ..... Mills	District No. ..... Rate ..... Mills	District No. ..... Rate ..... Mills	District No. ..... Rate ..... Mills	..... Mills	..... Mills					Month	Day	Year											
		Dollars	Dollars	Dollars	Dollars	Dollars	Dollars	$ cts.	$ cts.	$ cts.	$ cts.							$ cts.	$ cts.	$ cts.	$ cts.	$ cts.	$ cts.	$ cts.	$ cts.	$ cts.	
1													1														
2													2														
3													3														
4													4														
5													5														
6													6														
7													7														
8													8														
9													9														
10													10														
11													11														
12													12														
13													13														
14													14														
15													15														
16													16														
17													17														
18													18														
19													19														
20													20														

Assessment Roll and Tax List of Real Property in the Town of Crooked Lake

Cass County, Minnesota, for Taxes for the Year 1947.

	In Whose Name Assessed	To Whom Transferred	Description of Property: Subdivision	Sec. or Lot	Town or Block	Rng.	Number of Acres of Land (Acres / 100ths)	No. School District	Indicate Homestead Yes or No	Indicate Agricultural Yes or No	True and Full Valuations: Land Exclusive of Structures and Improvements (Dollars)	Buildings and Other Structures (Dollars)	Machinery Permanently Attached to Real Estate (Dollars)	Total True and Full Value (Dollars)	Assessed Valuations: Rural: Homestead Up to $4,000 20% (Dollars)	Rural: Over $4,000 and Non-Homestead 33⅓% (Dollars)	All Other: Homestead Up to $1,000 25% (Dollars)	All Other: Over $1,000 and Non-Homestead 40% (Dollars)	All Other: Machinery Permanently Attached to Real Estate 33⅓% (Dollars)	Total Assessed Value (Dollars)	Total Assessed Value as Equalized by the Board of Review (Dollars)	Final Equalized Value (Dollars)
1	State of Minnesota		NE¼ of NE¼	13	139	26	40															
2	State of Minnesota		NW¼ of NE¼																			
3	State of Minnesota		SW¼ of NE¼																			
4	~~State of Minnesota~~		SE¼ of NE¼																			
5	Lloyd William Hammerstrom		W½ of NE¼ of SW¼				20															
6	State of Minnesota		NE¼ of NW¼																			
7	State of Minnesota		NW¼ of NW¼																			
8	State of Minnesota		SW¼ of NW¼																			
9	State of Minnesota		SE¼ of NW¼																			
10	Lloyd William Hammerstrom		W½ of SE¼ of SW¼				20															
11	Bear Ridge Sand Co.		E½ of NE¼ of SW¼				20															
12	"		W½ of NW¼ of SW¼				20															
13	"		SW¼ of SW¼				40															
14	"		E½ of SE¼ of SW¼				20															
15	~~Harold C. & Grace M. Eldridge~~ ~~Lloyd S. Marshall~~		S½ of NW¼ of SW¼				20															
16	State of Minnesota		NE¼ of SE¼																			
17	State of Minnesota		NW¼ of SE¼																			
18	State of Minnesota		E½ of SW¼ of SE¼																			
19	State of Minnesota		SE¼ of SE¼																			
20	Frank Miller & Geo. & Bertie Pittolas		W½ of SW¼ of SE¼				20															

	Sold for Taxes	Valuations by School Districts as Equalized by Department of Taxation: District No. Rate Mills	Amount	District No. Rate Mills	Amount	District No. Rate Mills	Amount	District No. Rate Mills	Amount	Tax including State Homestead	State Tax on Non-Homestead 4½ Mills	Special Taxes	Total Taxes		Paid	When Paid (Month Day Year)	Number of Receipt	March Settlement 1948	June Settlement 1948	Penalty	November Settlement 1948	Penalty	Collections to First Monday in January 1949	Penalty	Delinquent on First Monday in January 1949	Total Delinquent Tax and Penalty	Remarks
		Dollars	Dollars	Dollars	Dollars	Dollars	Dollars	Dollars	Dollars	$ cts.	$ cts.	$ cts.	$ cts.					$ cts.	$ cts.	$ cts.	$ cts.	$ cts.	$ cts.	$ cts.	$ cts.	$ cts.	
1														1													
2														2													
3														3													
4														4													
5	Abst. #3253		18							3 36	08		3 44	5	PAID IN FULL	JUN 12 1948	7647		3 44								
6														6													
7														7													
8														8													
9														9													
10	Abst. #3253		18							3 36	08		3 44	10	PAID IN FULL	JUN 12 1948	7647		3 44								
11	SOLD FOR TAXES		18							3 36	08		3 44	11	PAID IN FULL	JUN 30 1948											
12	SOLD FOR TAXES		18							3 36	08		3 44	12	PAID IN FULL	JUN 30 1948	8761		17 60								
13	SOLD FOR TAXES		38							7 12	16		7 28	13	PAID IN FULL	JUN 30 1948											
14	SOLD FOR TAXES		18							3 36	08		3 44	14	PAID IN FULL	JUN 30 1948											
15			35							6 54	14		6 68	15	PAID IN FULL	MAY 5 1949	7187		6 68								
16														16													
17														17													
18														18													
19														19													
20	SOLD FOR TAXES		107							20 07	44		20 46	20												20 46	
			270							50 43	114		51 62														

	IN WHOSE NAME ASSESSED	TO WHOM TRANSFERRED		DESCRIPTION OF PROPERTY: SUBDIVISION	Sec. or Lot	Town. or Block	Rdg.	Number of Acres of Land: Acres	100ths
	State of Minnesota		1	NE¼ of NE¼	14	139	26		
	State of Minnesota		2	NW¼ of NE¼					
	Oscar Nordahl	Helen M. Nordahl	3	SW¼ of NE¼				40	
	State of Minnesota		4	SE¼ of NE¼					
	John J. + Eva A. Harris	Eva A. Wise	5	N.50' of E.100' of Lot 1				1	25
	State of Minnesota		6	NE¼ of NW¼					
	Bjarne + Teresa Andresen		7	NW¼ of NW¼				40	
	Olevine Andresen		8	~~SW¼ of NW¼~~ Lot 1 less N.150' of S.700' + less Lot 3 Beg. E.100' from N.50' of Lot 3				26	59
	Olevine + Thorwald Andresen		9	~~SE¼ of NW¼~~ Lot 3 less E.400'				26	45
	Stanley A. + Malvina A. + Calista A. Lahness		10	N.100' of E.650' of Lot 1				2	53
	Conrad + Mary Engler		11	E.50' of Lot 1 from N. line to the ~~NE¼ of SW¼~~ Lake					50
	John J. + Eva A. Harris		12	NW¼ of SW¼				40	
	R.A. Druck		13	SW¼ of SW¼				40	
	Conrad + Mary Engler		14	W.50' of E.100' of Lot 1 from N. line ~~SE¼ of SW¼~~ to the Lake					?
	~~Anna Lahness~~	Esther N. Frisvold	15	N.50' of S.700' of Lot 1				1	25
	Lulu Pischke		16	N.100' of S.200' of Lot 1 ~~NE¼ of SE¼~~				2	50
	Oscar + Lora L. Nordahl		17	~~SW¼ of SE¼~~ S.400' of Lot 3					?
			18	~~SW¼ of SE¼~~ N.100' of Lot 1					
			19	SE¼ of SE¼					
	John J. + Eva A. Harris		20	S.50' of Lot 1				6	25
	Howard L. + Amy C. Torrick			N.50' of S.250' of Tr. Lot 1					

Lot 1 - 14-139-26

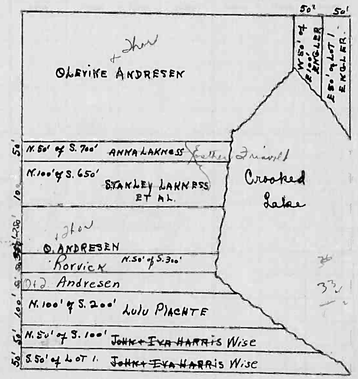

This map is not drawn to scale.

	SOLD FOR TAXES	VALUATIONS BY SCHOOL DISTRICTS AS EQUALIZED BY DEPARTMENT OF TAXATION: District No. Rate ... Mills (Dollars)	District No. Rate ... Mills (Dollars)	District No. Rate ... Mills (Dollars)	District No. Rate ... Mills (Dollars)	District No. Rate ... Mills (Dollars)	District No. Rate ... Mills (Dollars)	Tax including State Homestead $ cts.	State Tax on Non-Homestead 4.67 Mills $ cts.	SPECIAL TAXES $ cts.	TOTAL TAXES $ cts.		PAID	WHEN PAID Month Day Year	Number of Receipt	March Settlement 1948 $ cts.	June Settlement 1948 $ cts.	Penalty $ cts.	November Settlement 1948 $ cts.	Penalty $ cts.	Collections to First Monday in January 1949 $ cts.	Penalty $ cts.	Delinquent as First Monday in January 1949 $ cts.	Total Delinquent Tax and Penalty $ cts.	REMARKS
1												1														
2												2														
3		N 36						6 74			6 74	3	PAID IN FULL	MAY 20 1948	5248		6 74									
4												4														
5		H 18						3 36			3 36	5													3 36	X 3 70
6												6														
7		H 52						9 74			9 74	7	PAID IN FULL	JUL 2 1948	8985		9 74									
8		167						31 24	68		31 92	8	PAID IN FULL	JUL 1 1948	8977		40 70									
9		46						8 60	18		8 78	9	PAID IN FULL	JUL 1 1948												
10		H 40						7 48			7 48	10	PAID IN FULL	JUN 7 - 1948	7117		7 48	11								
11		52						9 74	22		9 96	11	PAID IN FULL	DEC 2 3 1948	13571						9 96	80				
12		H 54						10 10			10 10	12													10 10	X 11 11
13		178						33 30	77		34 07	13	PAID IN FULL	MAY 26 1948	5651		34 07									
14												14														
15		H 42						7 86			7 86	15	PAID IN FULL	JUN 7 - 1948	7117		7 86	11								
16		H 97						18 16			18 16	16	PAID IN FULL	JUL 2 1948	8988		18 16									
17		H 19						3 56			3 56	17	PAID IN FULL	MAY 20 1948	5248		3 56									
18												18														
19												19														
20		H 73						13 66			13 66	20													13 66	X 15 03
		X 235 / 146 / 874						163 54	180		165 34															

Assessment Roll and Tax List of Real Property in the Town of Crooked Lake

Form 4CD

	In Whose Name Assessed	To Whom Transferred	Description of Property: Subdivision	Sec. or Lot	Town or Block	Rng.	Number of Acres of Land: Acres	100ths	No. Select Institut.	Individual Homestead Yes or No	Individual Agricultural Yes or No	True and Full Valuations: Land Exclusive of Structures and Improvements	Buildings and Other Structures	Machinery Permanently Attached to Real Estate	Total True and Full Value	Assessed Valuations: Rural: Homestead Up to $4,000 20%	Rural: Over $4,000 and Non-Homestead 33⅓%	All Other: Homestead Up to $4,000 25%	All Other: Over $4,000 and Non-Homestead 40%	Machinery Permanently Attached to Real Estate 33⅓%	Total Assessed Value	Total Assessed Value as Equalized by the Board of Review	Final Equalized Value
							Acres	100ths				Dollars	Dollars	Dollars	Dollars	Dollars	Dollars	Dollars	Dollars	Dollars	Dollars	Dollars	Dollars
	State of Minnesota		1 NE¼ of NE¼	14	139	26																	
	State of Minnesota		2 NW¼ of NE¼																				
	~~Oscar Nordahl~~		3 SW¼ of NE¼				40																
	State of Minnesota		4 SE¼ of NE¼																				
	John J. + Eva R. Harris		5 N.50' of S.100' of Lot 1				1	25															
	State of Minnesota		6 NE¼ of NW¼																				
	Bjarne + Verna Andresen		7 NW¼ of NW¼ Lot 1 less N. 150' of S. 700' + less Hwy +				40																
	Olevine Andresen		8 ~~SW¼ of NW¼~~ less E. 100' less S. 50' of S. 250'				26	59	+														
	Olevine + Theodore Andresen		9 ~~SE¼ of NW¼~~ Lot 3 less S.400'				26	45															
	Stanley A. Melvin A. + Esther A. Johnson		10 N.100' of S.650' of Lot 1 E.50' of Lot 1 from N. line to the				2	53															
	Conrad + Mary Engler		11 ~~NE¼ of SW¼~~ Lake				50																
	John J. + Eva R. Harris		12 NW¼ of SW¼				40																
	R.A. Druck		13 SW¼ of SW¼ N.50' of E.100' of Lot 1 from N. line				40																
	Conrad + Mary Engler		14 ~~SE¼ of SW¼~~ to the Lake																				
	~~Anna Johnson~~ Esther A. Frisvold		15 N. 50' of S. 700' of Lot 1				1	25															
	Lulu Pdschke		16 ~~NE¼ of SE¼~~ N.100' of S.200' of Lot 1				2	50															
	Oscar + Cora L. Nordahl		17 ~~SW¼ of SE¼~~ S.400' of Lot 3																				
			18 ~~SW¼ of SE¼~~ N.200' of S.400' of Lot 1																				
			19 SE¼ of SE¼																				
	John J. + Eva R. Harris		20 S.50' of Lot 1				1	25															
	Sigvard L. + Amy C. Torvick		N.50' of S.250' of Gov. Lot 1																				

	Sold for Taxes	Valuations by School Districts as Equalized by Department of Taxation: District No. Rate (Mills)		District No. Rate (Mills)		District No. Rate (Mills)		District No. Rate (Mills)		Tax including State Homestead Mills	State Tax on Non-Homestead 1.2 Mills	Special Taxes	Total Taxes		Paid	When Paid: Month Day Year	Number of Receipt	March Settlement 1948	June Settlement 1948	Penalty	November Settlement 1948	Penalty	Collections to First Monday in January 1949	Penalty	Delinquent on First Monday in January 1949	Total Delinquent Tax and Penalty	Remarks
		Dollars	Dollars	Dollars	Dollars	Dollars	Dollars	Dollars	Dollars	$ cts.	$ cts.	$ cts.	$ cts.					$ cts.	$ cts.	$ cts.	$ cts.	$ cts.	$ cts.	$ cts.	$ cts.	$ cts.	$ cts.	
1														1														
2														2														
3		7.36								6.74			6.74	3	PAID IN FULL	MAY 20 1948	5248		6.74									
4														4														
5		4.18								3.36			3.36	5												3.36	3.70	
6														6														
7		4.57								9.74			9.74	7	PAID IN FULL	JUL. 2 1948	8985		9.74									
8		16.7								31.24	68		31.92	8	PAID IN FULL	JUL. 1 1948	8999		40.70									
9		46								8.60	18		8.78	9	PAID IN FULL	JUL. 1 1948												
10		4.40								7.48			7.48	10	PAID IN FULL	JUN 7 - 1948	7117		7.48	11								
11		57								9.74	22		9.96	11	PAID IN FULL	DEC 2 3 1948	13571						9.96	80				
12		4.54								10.10			10.10	12												10.10	11.11	
13		178								33.30	77		34.07	13	PAID IN FULL	MAY 2 5 1948	5651		34.07									
14														14														
15		4.42								7.86			7.86	15	PAID IN FULL	JUN 7 - 1948	7117		7.86	11								
16		4.97								18.16			18.16	16	PAID IN FULL	JUL. 2 1948	8988		18.16									
17		4.19								3.56			3.56	17	PAID IN FULL	MAY 20 1948	5248		3.56									
18														18														
19														19														
20		4.73								13.66			13.66	20												13.66	15.03	
		× 2.36								163.54	1.80		165.34															
		4.74																										

Assessment Roll and Tax List of Real Property in the Town of Crooked Lake, Cass County, Minnesota, for Taxes for the Year 1947.

In Whose Name Assessed	To Whom Transferred	Description of Property: Subdivision	Sec. or Lot	Town. or Block	Rng.	Number of Acres of Land: Acres	Hdths	No. School District	Indicate Homestead Tax by a	True and Full Valuations: Land Exclusive of Structures and Improvements (Dollars)	Buildings and Other Structures (Dollars)	Machinery Permanently Attached to Real Estate (Dollars)	Total True and Full Value (Dollars)	Assessed Valuations: Rural: Homestead Up to $4,000 20% (Dollars)	Rural: Over $4,000 and Non-Homestead 33⅓% (Dollars)	All Other: Homestead Up to $4,000 25% (Dollars)	All Other: Over $4,000 and Non-Homestead 40% (Dollars)	All Other: Machinery Permanently Attached to Real Estate 33⅓% (Dollars)	Total Assessed Value (Dollars)	Total Assessed Value as Equalized by the Board of Review (Dollars)	Final Equalized Value (Dollars)
E. F. Andberg & Joanne Diana M. Andberg		1 SE¼ of NE¼	15	139	26	40		47													
E. F. Andberg		2 NW¼ of NE¼				40															
"		3 SW¼ of NE¼				40															
U. S. of America		4 SE¼ of NE¼																			
		5																			
E. F. Andberg		6 NE¼ of NW¼				40															
"		7 NW¼ of NW¼				40															
State of Minnesota		8 SW¼ of NW¼																			
State of Minnesota		9 SE¼ of NW¼																			
		10																			
State of Minnesota		11 NE¼ of SW¼																			
State of Minnesota		12 NW¼ of SW¼																			
State of Minnesota		13 SW¼ of SW¼																			
State of Minnesota		14 SE¼ of SW¼																			
		15																			
State of Minnesota	C. L. & Pearl E. Thon	16 NE¼ of SE¼																			
State of Minnesota		17 NW¼ of SE¼																			
[illegible]	Otto F. & Dorothy E. Meyer	18 SW¼ of SE¼																			
Clifford L. & Pearl Thon		19 SE¼ of SE¼				40															
		20																			
						240															

Valuations by School Districts as Equalized by Department of Taxation

Sold for Taxes	District No. Rate ... Mills	District No. Rate ... Mills	District No. Rate ... Mills	District No. Rate ... Mills	District No. Rate ... Mills	Tax Including State Homestead	State Tax on Non-Homestead	Special Taxes	Total Taxes		Paid	When Paid: Month Day Year	Number of Receipt	March Settlement 1948	June Settlement 1948	Penalty	November Settlement 1948	Penalty	Collections to First Monday in January 1949	Penalty	Delinquent on First Monday in January 1949	Total Delinquent Tax and Penalty	Remarks
	Dollars	Dollars	Dollars	Dollars	Dollars	$ cts.	$ cts.	$ cts.	$ cts.					$ cts.	$ cts.	$ cts.	$ cts.	$ cts.	$ cts.	$ cts.	$ cts.	$ cts.	
[redacted]		70				13 10	28		13 38	1	PAID IN FULL	OCT 13 1948	1357				13 38	47					P. E. Andberg & Stated
2 SOLD FOR TAXES		70				13 10	28		13 38	2											13 38		
3 SOLD FOR TAXES		70				13 10	28		13 38	3											13 38		
4										4													
5										5													
6 SOLD FOR TAXES		70				13 10	28		13 38	6											13 38		
7 SOLD FOR TAXES		70				13 10	28		13 38	7											13 38		
8										8													
9										9													
10										10													
11										11													
12										12													
13										13													
14										14													
15										15													
16										16													
17										17													
18										18													
19		~~$440~~ ~~$1073~~	Rebate #3735			~~$234~~ ~~$1426~~			~~$234~~ ~~$1426~~	19						abated					$23.40 ~~$90.57~~		Gen'l $5.92 Abated
20		# 648 350 98				186 76	1 40		188 16	20													

The Narrows
Lake of the Woods
Dakota
Bemidji Bros
Overall Trails
Cass
Pine Beach
Lake Heights
Overall Soo
Roosevelt

Assessment Roll and Tax List of Real Property in the Town of Crooked Lake

Cass County, Minnesota, for Taxes for the Year 1947.

	In Whose Name Assessed	To Whom Transferred	Description of Property: Subdivision	Sec. or Lot	Town or Block	Rng	Number of Acres of Land: Acres	100ths	Sch. Dist.	Sufficient Area for Tax Deed	Insufficient Area for Tax Deed	True and Full Valuations: Land Exclusive of Structures and Improvements	Buildings and Other Structures	Machinery Permanently Attached to Real Estate	Total True and Full Value	Assessed Valuations: Rural: Homestead Up to $4,000 20%	Rural: Over $4,000 and Non-Homestead 33⅓%	All Other: Homestead Up to $4,000 25%	All Other: Over $4,000 and Non-Homestead 40%	Machinery Permanently Attached to Real Estate 33⅓%	Total Assessed Value	Total Assessed Value as Equalized by the Board of Review	Final Equalized Value
							Acres					Dollars	Dollars	Dollars	Dollars	Dollars	Dollars	Dollars	Dollars	Dollars	Dollars	Dollars	Dollars
	State of Minnesota		1 ~~NE¼ of NE¼~~ Lot 1	16	139	26		24															
			2 ~~NW¼ of NE¼~~																				
	State of Minnesota		3 ~~SW¼ of NE¼~~ Lot 2																				
			4 ~~SE¼ of NE¼~~																				
			5																				
	Neal W. + Mary E. Lowness		6 ~~N½ of NW¼~~ E½ of Lot 8				23	24															
	Fred A. + Hilma Johnson		7 ~~NW¼ of SW¼~~ W½ of Lot 8				22																
			8 SW¼ of NW¼																				
			9 SE¼ of NW¼																				
			10																				
	State of Minnesota		11 ~~NE¼ of SW¼~~ Lot 6																				
	State of Minnesota		12 NW¼ of SW¼																				
	State of Minnesota		13 SW¼ of SW¼																				
	State of Minnesota		14 ~~SE¼ of SW¼~~ " 5																				
			15																				
	State of Minnesota		16 ~~NE¼ of SE¼~~ " 3																				
			17 ~~NW¼ of SE¼~~																				
	State of Minnesota		18 ~~SW¼ of SE¼~~ " 4																				
			19 SE¼ of SE¼																				
			20																				
							24	4															

	Sold for Taxes	Valuations by School Districts as Equalized by Department of Taxation: District No. 2 Rate 12.2 Mills	District No. ..... Rate ..... Mills	District No. ..... Rate ..... Mills	District No. ..... Rate ..... Mills	District No. ..... Rate ..... Mills	Tax Including State Homestead ..... Mills	State Tax on Non-Homestead 4.2 Mills	Special Taxes	Total Taxes		Paid	When Paid: Month Day Year	Number of Receipt	March Settlement 1948	June Settlement 1948	Penalty	November Settlement 1948	Penalty	Collections to First Monday in January 1949	Penalty	Delinquent on First Monday in January 1949	Total Delinquent Tax and Penalty	Remarks
		Dollars	Dollars	Dollars	Dollars	Dollars	Dollars	$ cts.	$ cts.	$ cts.					$ cts.	$ cts.	$ cts.	$ cts.	$ cts.	$ cts.	$ cts.	$ cts.	$ cts.	
1											1													
2											2													
3											3													
4											4													
5											5													
6			92				1722	38		1760	6	PAID IN FULL	MAR 16 1948	2378	1760									
7			88				1646	36		1682	7	PAID IN FULL	JUN 4 1948	6442		1682								
8											8													
9											9													
10											10													
11											11													
12											12													
13											13													
14											14													
15											15													
16											16													
17											17													
18											18													
19											19													
20											20													
			180				3368	74		3442														

Assessment Roll and Tax List of Real Property in the Town of Crooked Lake

	In Whose Name Assessed	To Whom Transferred	Description of Property: Subdivision	Sec. or Lot	Town or Block	Rng.	Number of Acres of Land: Acres	100ths	School District	Inferior Agricultural Land	Inferior Agricultural Land	True and Full Valuations: Land Exclusive of Structures and Improvements	Buildings and Other Structures	Machinery Permanently Attached to Real Estate	Total True and Full Value	Assessed Valuations: Rural: Homestead Up to $1,000 20%	Rural: Over $1,000 and Non-Homestead 33⅓%	All Other: Homestead Up to $1,000 25%	All Other: Over $1,000 and Non-Homestead 40%	All Other: Machinery Permanently Attached to Real Estate 33⅓%	Total Assessed Value	Total Assessed Value as Equalized by the Board of Review	Final Equalized Value
							Dollars					Dollars	Dollars	Dollars	Dollars	Dollars	Dollars	Dollars	Dollars	Dollars	Dollars	Dollars	Dollars
1	James + Mae R. Withers		1 ~~NE¼ of NE¼~~ Lot 6	17	139	26	50	98	4m														
2	George A., Sr., George A. Jr. + Fred J. Henry		2 ~~NW¼ of NE¼~~ " 5					33	56														
3			3 ~~SW¼ of NE¼~~																				
4			4 SE¼ of NE¼																				
	Henry L. Cedar D. + Gwendolyn Martinson		Lot 300' of Lot 8																				
5																							
6	Itasca Realty Co.		6 ~~NW¼ of NW¼~~ " 1					48	34			Resorts or Camps - a Party on Lake Woodland										$2148	
7			7 NW¼ of NW¼																				
8	Glenn E. + Bernice J. Mackelson		8 ~~SW¼ of NW¼~~ " 2					25	16													$3/3/48	
9			9 ~~SE¼ of NW¼~~ " 4					40	69														
10	Leone + Norma A. Chocest Roland + Dorothy Chocest		10 E 300' of W 600' of Lot 8																				
11			11 NE¼ of SW¼																				
12	Eugene O. + Anna D. Gagne		12 ~~NW¼ of SW¼~~ " 3					21	13														
13	James Withers		13 SW¼ of SW¼					40															
14	Lorenz R. Aurandt		14 SE¼ of SW¼ E 100' less S 100' of E 100'					34	17														
15	Leo E. + Selma R. Brown		15 S 100' of E 100' of SE¼ of SW¼					5	83														
	Itasca County State of Minnesota		16 NE¼ of SE¼					40															
17	George + Sophie Muchow		17 NW¼ of SE¼					40															
18	Leo E. + Selma R. Brown		18 ~~SW¼ of SE¼~~ Lot 8 less E 300' of W 900'					38	54														
19	George + Sophie Muchow		19 ~~SE¼ of SE¼~~ Lot 7					33	75														
20	Marvin Cook		20 E 300' of W 900' of Lot 8																				
	Leo E. Brown + Selma R. Brown		Beg. at NW cor. of Lot 8 E 316' + less E 300' of W 600'																				
	Leo E. + Selma R. Walker		Beg. at NW cor. of Lot 8 E 316' of W 1110' of Lot 8																				

	Sold for Taxes	Valuations by School Districts as Equalized by Department of Taxation: District No. 2 Rate 72.25 Mills	District No. ..... Rate ..... Mills	District No. ..... Rate ..... Mills	District No. ..... Rate ..... Mills	District No. ..... Rate ..... Mills	Tax including State Homestead 1.07 Mills	State Tax on Non-Homestead	Special Taxes	Total Taxes	Paid	When Paid (Month Day Year)	Number of Receipt	March Settlement 1948	June Settlement 1948	Penalty	November Settlement 1948	Penalty	Collections to First Monday in January 1949	Penalty	Delinquents on First Monday in January 1949	Total Delinquent Tax and Penalty	Remarks
		Dollars	Dollars	Dollars	Dollars	Dollars	Dollars																
1		127					22 87			22 87	1 PAID IN FULL	JUN 18 1948	8149		22 87								
2		136					25 44	56		26 00	2 PAID IN FULL	MAR 31 1948	4111		26 00								
3											3												
4											4												
5											5												
6		168					31 44	68		32 12	6 PAID IN FULL	JUL 10 1948	10279		32 12								
7											7												
8		75					14 04	30		14 34	8 PAID IN FULL	JUL 10 1948	10279		14 34								
9		252					47 06	1 07		48 18	9 PAID IN FULL	AUG 11 1948	12791				48 18	1 20					
10											10												
11											11												
12		130					24 32	52		24 84	12 PAID IN FULL	JUN 4 1948	6656		24 84								
13		70					13 10	28		13 38	13 PAID IN FULL	JUN 18 1948	8149		13 38								
14	SOLD FOR TAXES	18					3 36	08		3 44	14 PAID IN FULL	FEB 24 1949	7076	3 44									
15	SOLD FOR TAXES	52					9 74	22		9 96	15							Tax no judg		1946	9 57	1 08	
																				1947	9 86	1 09	
16	SOLD FOR TAXES	60					11 22	24		11 46	16 Forfeited												11.46 Cancelled
17		67					12 54	28		12 82	17 1st Half Paid	JUN 30 1948	8950		6 41								
											2nd Half Paid	OCT - 5 1948	8993				6 41						
18		69					12 90	28		13 20	18 PAID IN FULL	JUL 1 1948			13 20								
19		85					15 90	34		16 24	19 1st Half Paid	JUN 30 1948	8950		8 12								
											2nd Half Paid	OCT - 3 1948	1176				8 12						
20		42					7 86	18		8 04	20 PAID IN FULL	MAR 29 1948	4111		8 04								
		1224					85 186	4 98		25 884													

Assessment Roll and Tax List of Real Property in the Town of Crooked Lake, Cass County, Minnesota, for Taxes for the Year 1947.

	In Whose Name Assessed	To Whom Transferred	Description of Property: Subdivision	Sec. or Lot	Town or Block	Range	Number of Acres of Land (Acres / 100ths)	School District No.	Tax Exempt Property	Tax Exempt Property Assessed Value	True and Full Valuations: Land Exclusive of Structures and Improvements ($)	Buildings and Other Structures ($)	Machinery Permanently Attached to Real Estate ($)	Total True and Full Value ($)	Assessed Valuations: Rural: Homestead Up to $1,000 20% ($)	Rural: Over $1,000 and Non-Homestead 33⅓% ($)	All Other: Homestead Up to $1,000 20% ($)	All Other: Over $1,000 and Non-Homestead 40% ($)	All Other: Machinery Permanently Attached to Real Estate 33⅓% ($)	Total Assessed Value ($)	Total Assessed Value as Equalized by the Board of Review ($)	Final Equalized Value ($)
1	State of Minnesota		NE¼ of NE¼		78	139	26															
2	State of Minnesota		NW¼ of NE¼																			
3	Ewald B. & Bertha M. Nelson		SW¼ of NE¼				40															
4	"		SE¼ of NE¼				40															
5																						
6	State of Minnesota		NE¼ of NW¼																			
7	Monita Improvement Co.		NW¼ of NW¼				38.34															
8	"		SW¼ of NW¼				38.87															
9	"		SE¼ of NW¼				40															
10																						
11	State of Minnesota		NE¼ of SW¼																			
12	Monita Improvement Co.		NW¼ of SW¼				38.28															
13	State of Minnesota		~~SW¼ of SW¼~~ Lot 1																			
14	Clifford L. & Pearl Thon		SE¼ of SW¼				40															
15																						
16	Ewald B. & Bertha M. Nelson		NE¼ of SE¼				40															
17	"		NW¼ of SE¼				40															
18	Frasco Realty Co.		SW¼ of SE¼				40															
19	Charles E. & Eleanor C. Fairbanks		SE¼ of SE¼				40															
20																						

	Sold for Taxes	Valuations by School Districts as Equalized by Department of Taxation: District No. 1 Rate 71.5 Mills ($)	District No. ..... Rate ..... Mills ($)	District No. ..... Rate ..... Mills ($)	District No. ..... Rate ..... Mills ($)	District No. ..... Rate ..... Mills ($)	Total ($)	Tax Including State Tax on Homestead 4.27 Mills ($ cts.)	State Tax on Non-Homestead ($ cts.)	Special Taxes ($ cts.)	Total Taxes ($ cts.)	Paid	When Paid (Month Day Year)	Number of Receipt	March Settlement 1948 ($ cts.)	June Settlement 1948 ($ cts.)	Penalty ($ cts.)	November Settlement 1948 ($ cts.)	Penalty ($ cts.)	Collections to First Monday in January 1949 ($ cts.)	Penalty ($ cts.)	Delinquent to First Monday in January 1949 ($ cts.)	Total Delinquent Tax and Penalty ($ cts.)	Remarks
1																								
2																								
3	SOLD FOR TAXES	90						16 84	36		17 20												17 20 J 189	
4	SOLD FOR TAXES	90						16 84	36		17 20												17 20 J 189	
5																								
6																								
7		85						15 90	34		16 24	1st Half Paid	JUL 21 1948											
8		78						14 60	32		14 92	2nd Half Paid	OCT 30 1948											
9		90						16 84	36		17 20	1st Half Paid	JUL 21 1948	13503	28	24 18		24 18						
10												2nd Half Paid	OCT 30 1948	13504										
11																								
12		90						16 84	36		17 20	1st Half Paid	JUL 21 1948	13553		8 60		8 60						
13												2nd Half Paid	OCT 30 1948	13554										
14		80						14 96	32		15 28	1st Half Paid	JUL 15 1948	10244		7 64							7 64 J 840	
15																								
16	SOLD FOR TAXES	84						15 72	34		16 06	1st Half Paid	MAY 29 1948	16555		8 03							8 03 J 883	
17	SOLD FOR TAXES	595						111 34	247		113 76	1st Half Paid	MAY 29 1948			56 88							56 88 J 6257	
18	SOLD FOR TAXES	80						14 96	32		15 28												15 28	
19		80						14 96	32		15 28	PAID IN FULL	MAY 13 1948	5124		15 28								
20																								
		1147						269 80	587		275 62													

Assessment Roll and Tax List of Real Property in the Town of Crooked Lake, Cass County, Minnesota, for Taxes for the Year 1947.

	IN WHOSE NAME ASSESSED	TO WHOM TRANSFERRED	DESCRIPTION OF PROPERTY: SUBDIVISION	Sec. or Lot	Twp. or Block	Rng.	Number of Acres of Land: Acres	100ths	No. School District	Indicate Homestead Tax or No	Indicate Agricultural Tax or No	TRUE AND FULL VALUATIONS: LAND Exclusive of Structures and Improvements (Dollars)	BUILDINGS and Other Structures (Dollars)	MACHINERY Permanently Attached to Real Estate (Dollars)	TOTAL True and Full Value (Dollars)	ASSESSED VALUATIONS: RURAL: Homestead Up to $1,000 (Dollars)	RURAL: Over $1,000 (and Non-Homestead) 33⅓% (Dollars)	ALL OTHER: Homestead Up to $1,000 25% (Dollars)	ALL OTHER: Over $4,000 (and Non-Homestead) 40% (Dollars)	ALL OTHER: MACHINERY Permanently Attached to Real Estate 33⅓% (Dollars)	TOTAL ASSESSED VALUE (Dollars)	Total Assessed Value as Equalized by the Board of Review (Dollars)	FINAL EQUALIZED VALUE (Dollars)
1	~~Frank V. Lamphere~~ Frank H. Lamphere		NE¼ of NE¼	19	139	26	40		407														
2	Itasca Realty Co. Maude L. Lamphere		NW¼ of NE¼				40																
3	S.F. Baldridge + Lynn E. Boyd		SW¼ of NE¼				40																
4	State of Minnesota		SE¼ of NE¼																				
5																							
6	Clifford L. + Pearl Thorne		NE¼ of NW¼				40																
7	State of Minnesota		NW¼ of NW¼																				
8	Itasca Realty Co.		SW¼ of NW¼				40																
9	"		SE¼ of NW¼				40																
10																							
11	S.F. Baldridge + Lynn E. Boyd		NE¼ of SW¼				40																
12	State of Minnesota		NW¼ of SW¼																				
13	Itasca Realty		SW¼ of SW¼				40																
14	Monita Improvement Co.		SE¼ of SW¼				40																
15																							
16	"		NE¼ of SE¼				40																
17	"		NW¼ of SE¼				40																
18	State of Minnesota		SW¼ of SE¼																				
19	State of Minnesota		SE¼ of SE¼																				
20																							
							440																

	SOLD FOR TAXES	VALUATIONS BY SCHOOL DISTRICTS AS FIXED BY DEPARTMENT OF TAXATION: District No. ..... Rate ..... Mills (Dollars)	District No. ..... Rate ..... Mills (Dollars)	District No. ..... Rate ..... Mills (Dollars)	District No. ..... Rate ..... Mills (Dollars)	District No. ..... Rate ..... Mills (Dollars)	District No. ..... Rate ..... Mills (Dollars)	Tax including State Homestead	State Tax on Non-Homestead 14.7 Mills	SPECIAL TAXES	TOTAL TAXES		PAID	WHEN PAID (Month Day Year)	Number of Receipt	March Settlement 1946	June Settlement 1946	Penalty	November Settlement 1946	Penalty	Collections to First Monday in January 1949	Penalty	Delinquent as First Monday in January 1949	Total Delinquent Tax and Penalty	REMARKS
1			70					13.18	25		13.38	1	PAID IN FULL	JUN 4 1947	6651		26.76								
2			70					13.10	25		13.35	2	PAID IN FULL	JUN 5 1947											
3	SOLD FOR TAXES		70					13.10	25		13.35	3												13.38	
4												4													
5												5													
6			70					13.10	25		13.35	6	1st Half Paid	JUL 15 1948	10745		26.75							669 & 736	
7												7													
8	SOLD FOR TAXES		70					13.10	25		13.35	8												13.38	
9	SOLD FOR TAXES		70					13.10	25		13.35	9												13.38	
10												10													
11	SOLD FOR TAXES		70					13.10	25		13.35	11												13.38	
12												12													
13	SOLD FOR TAXES		70					13.10	25		13.35	13												13.38	
14			70					13.10	25		13.35	14	1st Half Paid 2nd Half Paid	JUL 21 1948 OCT 30 1948											
15												15													
16			70					13.10	25		13.35	16	1st Half Paid 2nd Half Paid	JUL 21 1948 OCT 30 1948	10754 13504		26.09		26.09						
17			70					13.10	25		13.35	17	1st Half Paid 2nd Half Paid	JUL 21 1948 OCT 30 1948											
18												18													
19												19													
20												20													
			770					14410	308		14718														

Assessment Roll and Tax List of Real Property in the Town of Crooked Lake, Cass County, Minnesota, for Taxes for the Year 1947.

	In Whose Name Assessed	To Whom Transferred	Description of Property: Subdivision	Sec. or Lot	Town or Block	Rge.	Number of Acres of Land: Acres	Hundredths	No. School District	Indicate Homestead Tax by "H"	Indicate Non-Homestead Tax by "N"	True and Full Valuations: Land Exclusive of Structures and Improvements (Dollars)	Buildings and Other Structures (Dollars)	Machinery Permanently Attached to Real Estate (Dollars)	Total True and Full Value (Dollars)	Assessed Valuations: Rural: Homestead Up to $4,000 20% (Dollars)	Rural: Over $4,000 and Non-Homestead 33⅓% (Dollars)	All Other: Homestead Up to $4,000 25% (Dollars)	All Other: Over $4,000 and Non-Homestead 40% (Dollars)	All Other: Machinery Permanently Attached to Real Estate 33⅓% (Dollars)	Total Assessed Value (Dollars)	Total Assessed Value to be Equalized by the Board of Review (Dollars)	Final Equalized Value (Dollars)	Remarks
1	State of Minnesota		~~NE¼ of NE¼~~ Lot 1				20	199 26																
2			NW¼ of NE¼																					
3	State of Minnesota		~~SW¼ of NE¼~~ " 2																					
4	State of Minnesota		SE¼ of NE¼																					
5	Clayton A. + Angeline L. Smith		S100' of N300' of Lot 4																					
6	Leo E. + Helena R. Brown		~~NW¼ of NW¼~~ " 4 less S100' of N700'					31.42	less S100' of N300' + less S100' of N300'															
7	Itasca Realty Co.	State of Minnesota	NW¼ of NW¼				40																	
8	State of Minnesota		SW¼ of NW¼																					
9	State of Minnesota		~~SE¼ of NW¼~~ Lot 3																					
10	Gustav Herbert Anderson		S100' of N700' of Lot 4																					
11	State of Minnesota		NE¼ of SW¼																					
12	Moneta Improvement Co.		NW¼ of SW¼				40																	
13	"		SW¼ of SW¼				40																	
14	"		SE¼ of SW¼				40																	
15	Louis R. + Frieda A. Richert		S100' of N300' of Lot 4																					
16	State of Minnesota		NE¼ of SE¼																					
17	Moneta Improvement Co.		NW¼ of SE¼				40																	
18	State of Minnesota		SW¼ of SE¼																					
19	State of Minnesota		SE¼ of SE¼																					
20																								

	Sold for Taxes	Valuations by School Districts as Equalized by Department of Taxation: District No. Rate Mills (Dollars)	District No. Rate Mills (Dollars)	District No. Rate Mills (Dollars)	District No. Rate Mills (Dollars)	District No. Rate Mills (Dollars)	Tax including State Homestead Mills ($ cts.)	State Tax on Non-Homestead Mills ($ cts.)	Special Taxes ($ cts.)	Total Taxes ($ cts.)		Paid	When Paid: Month Day Year	Number of Receipt	March Settlement 1948 ($ cts.)	June Settlement 1948 ($ cts.)	Penalty ($ cts.)	November Settlement 1948 ($ cts.)	Penalty ($ cts.)	Collections in First Monday in January 1949 ($ cts.)	Penalty ($ cts.)	Delinquent on First Monday in January 1949 ($ cts.)	Total Delinquent Tax and Penalty ($ cts.)	Remarks
1											1													
2											2													
3											3													
4											4													
5											5													
6		62					11 60	26		11.86	6	PAID IN FULL	JUN 16 1948		5.60	11.86								
7	SOLD FOR TAXES	60					11 22	24		11.46	7	Forfeited												11.46 Cancelled
8											8													
9											9													
10											10													
11											11													
12		60					11 22	24		11.46	12	1st Half Paid	JUL 21 1948											
13		60					11 22	24		11.46	13	2nd Half Paid	OCT 30 1948											
14		60					11 22	24		11.46	14	1st Half Paid	JUL 21 1948											
15											15	2nd Half Paid	OCT 30 1948		5.86	22.92		22.92						
16											16				5.86									
17		60					11 22	24		11.46	17	1st Half Paid	JUL 23 1948											
18											18	2nd Half Paid	OCT 30 1948											
19											19													
20											20													
		36					70	146		69 16														

Assessment Roll and Tax List of Real Property in the Town of Crooked Lake

Cass County, Minnesota, for Taxes for the Year 1947.

	In Whose Name Assessed	Town Whom Transferred	Description of Property: Subdivision	Sec. or Zoe	Town or Block	Rng.	Number of Acres of Land: Acres	Mills	No. School District	Indicate Agricultural Homestead Tax as Yes or No	True and Full Valuations: Land Exclusive of Structures and Improvements	Buildings and Other Structures	Machinery Permanently Attached to Real Estate	Total Type and Full Value	Assessed Valuations: Rural: Homestead Up to $4,000 20%	Rural: Over $4,000 and Non-Homestead 33⅓%	All Other: Homestead Up to $4,000 25%	All Other: Over $4,000 and Non-Homestead 40%	Machinery Permanently Attached to Real Estate 33⅓%	Total Assessed Value	Total Assessed Value as Equalized by the Board of Review	Final Equalized Value
							Acres	Mills			Dollars	Dollars	Dollars	Dollars	Dollars	Dollars	Dollars	Dollars	Dollars	Dollars	Dollars	Dollars
	State of Minnesota		1 NE¼ of NE¼	21	139	26			2m													
	Moneta Improvement Co.		2 NW¼ of NE¼				40															
	State of Minnesota		3 SW¼ of NE¼																			
	State of Minnesota		4 SE¼ of NE¼																			
			5																			
	State of Minnesota		6 NE¼ of NW¼																			
	Moneta Improvement Co.		7 NW¼ of NW¼				40															
	State of Minnesota		8 SW¼ of NW¼																			
	State of Minnesota		9 SE¼ of NW¼																			
			10																			
			11 NE¼ of SW¼																			
	Con Kepple		12 NW¼ of SW¼				40															
	State of Minnesota		13 SW¼ of SW¼																			
	Fuller, Wilson + Olson		14 SE¼ of SW¼ N 880' of				27															
	State of Minnesota		15 SE¼ of SW¼ less N 880'																			
	Moneta Improvement Co.		16 NE¼ of SE¼				40															
	"		17 NW¼ of SE¼				40															
	State of Minnesota		18 SW¼ of SE¼																			
	State of Minnesota		19 SE¼ of SE¼																			
			20																			
							227															

Valuations in School Districts as Equalized by Department of Taxation: District No. 2m; Rate 122.19 Mills; District No. ..... Rate ..... Mills; District No. ..... Rate ..... Mills; District No. ..... Rate ..... Mills; District No. ..... Rate ..... Mills

	Sold for Taxes	Dollars	Dollars	Tax including Irrigation Homestead ..... Mills	$ cts.	State Tax on Non-Homestead 4.2 Mills $ cts.	Special Taxes $ cts.	Total Taxes $ cts.	Paid	When Paid: Month Day Year	Number of Receipt	March Settlement 1948 $ cts.	June Settlement 1948 $ cts.	Penalty $ cts.	November Settlement 1948 $ cts.	Penalty $ cts.	Collections to First Monday in January 1949 $ cts.	Penalty $ cts.	Delinquent on First Monday in January 1949 $ cts.	Total Delinquent Tax and Penalty $ cts.	Remarks
1									1												
2			80	14.96		32		15 28	2 1st Half Paid 2nd Half Paid	JUL 21 1948 OCT 30 1948	10859 13606		764		764						
3									3												
4									4												
5									5												
6									6												
7			80	14.96		32		15 28	7 1st Half Paid 2nd Half Paid	JUL 21 1948 OCT 30 1948	10859 13606		764		764						
8									8												
9									9												
10									10												
11									11												
12			80	14.96		32		15 28	12 PAID IN FULL	JUL 2 1948	8981		1528								
13									13												
14			54	10.10		22		10 32	14 PAID IN FULL	JAN 23 1948	424	10 32									
15									15												
16			80	14.96		32		15 28	16 1st Half Paid 2nd Half Paid	JUL 21 1948 OCT 30 1948	10859 13606		1528		1528						
17			80	14.96		32		15 28	17 1st Half Paid 2nd Half Paid	OCT 30 1948											
18									18												
19									19												
20									20												
			454	84.90		180		86 72													

Assessment Roll and Tax List of Real Property in the Town of Crooked Lake, Cass County, Minnesota for Taxes for the Year 1947.

	IN WHOSE NAME ASSESSED	TO WHOM TRANSFERRED	DESCRIPTION OF PROPERTY: SUBDIVISION	Sec. or Lot	Town or Block	Rge.	Number of Acres of Land: Acres	Units	No. School District	Indicates Agricultural Tax Levy	Indicates Agricultural Tax Levy	TRUE AND FULL VALUATIONS: LAND Exclusive of Structures and Improvements	BUILDINGS and Other Structures	MACHINERY Permanently Attached to Real Estate	TOTAL True and Full Value	ASSESSED VALUATIONS: RURAL: Homestead Up to $4,500 20%	RURAL: Over $4,500 but Not Over $6,000 Homestead 33⅓%	ALL OTHER: Homestead Up to $4,000 25%	ALL OTHER: Over $4,000 Homestead 40%	ALL OTHER: MACHINERY Permanently Attached to Real Estate 33⅓%	TOTAL ASSESSED VALUE	Total Assessed Value as Equalized by the Board of Review	FINAL EQUALIZED VALUE
							Acres	Units				Dollars	Dollars	Dollars	Dollars	Dollars	Dollars	Dollars	Dollars	Dollars	Dollars	Dollars	Dollars
1	State of Minnesota		NE¼ of NE¼		22	139	26		4m														
2	State of Minnesota		NW¼ of NE¼																				
3	State of Minnesota		SW¼ of NE¼																				
4	~~State of Minnesota~~	Norman & Charlotte Mogen	SE¼ of NE¼																				
5																							
6	State of Minnesota		NE¼ of NW¼																				
7	State of Minnesota		NW¼ of NW¼																				
8	State of Minnesota		SW¼ of NW¼																				
9	State of Minnesota		SE¼ of NW¼																				
10																							
11	State of Minnesota		NE¼ of SW¼																				
12	State of Minnesota		NW¼ of SW¼																				
13	State of Minnesota		SW¼ of SW¼																				
14	State of Minnesota		SE¼ ~~of~~ SW¼																				
15																							
16	Martin Johnson 1/3 & Ed. P. Steele 2/3 int.		NE¼ of SE¼				40																
17	"		NW¼ of SE¼				40																
18	"		SW¼ of SE¼				40																
19	State of Minnesota		SE¼ of SE¼																				
20																							
							120																

	SOLD FOR TAXES	VALUE AS SCHOOL DISTRICTS AS EQUALIZED BY DEPARTMENT OF TAXATION: District No. ..... Rate ..... Mills	District No. ..... Rate ..... Mills	District No. ..... Rate ..... Mills	District No. ..... Rate ..... Mills	District No. ..... Rate ..... Mills	Tax including State Homestead ..... Mills	State Tax on Non-Homestead ..... Mills	SPECIAL TAXES	TOTAL TAXES		PAID	WHEN PAID	Number of Receipt	March Settlement 1948	June Settlement 1948	Penalty	November Settlement 1948	Penalty	Collections to First Monday in January 1949	Penalty	Delinquent on First Monday in January 1949	Total Delinquent Tax and Penalty	REMARKS
		Dollars	Dollars	Dollars	Dollars	Dollars	Dollars	$ cts.	$ cts.	$ cts.			Month Day Year		$ cts.	$ cts.	$ cts.	$ cts.	$ cts.	$ cts.	$ cts.	$ cts.	$ cts.	
1											1													
2											2													
3											3													
4											4													
5											5													
6											6													
7											7													
8											8													
9											9													
10											10													
11											11													
12											12													
13											13													
14											14													
15											15													
16	SOLD FOR TAXES		70				13.10	28		13.38	16											1338		
17	SOLD FOR TAXES		70				13.10	28		13.38	17											1338		
18	SOLD FOR TAXES		70				13.10	28		13.38	18											1338		
19											19													
20											20													
			210				39.30	84		40.14														

Assessment Roll and Tax List of Real Property in the Town of Crooked Lake, Cass County, Minnesota, for Taxes for the Year 1947.

	In Whose Name Assessed	To Whom Transferred	Description of Property: Subdivision	Sec. or Lot	Twp. or Block	Rng.	Number of Acres of Land: Acres	Hdths	No. School District	Indicate Homestead Tax by an "H"	Indicate Agricultural Tax by an "A"	True and Full Valuations: Land Exclusive of Structures and Improvements (Dollars)	Buildings and Other Structures (Dollars)	Machinery Permanently Attached to Real Estate (Dollars)	Total True and Full Value (Dollars)	Assessed Valuations — Rural: Homestead Up to $4,000 20% (Dollars)	Rural: Over $4,000 and Non-Homestead 33⅓% (Dollars)	All Other: Homestead Up to $4,000 25% (Dollars)	All Other: Over $4,000 and Non-Homestead 40% (Dollars)	All Other: Machinery Permanently Attached to Real Estate 33⅓% (Dollars)	Total Assessed Value (Dollars)	Total Assessed Value as Equalized by the Board of Review (Dollars)	Final Equalized Value (Dollars)
1			NE¼ of NE¼	23	139	26			Un														
2			NW¼ of NE¼																				
3			SW¼ of NE¼																				
4			SE¼ of NE¼																				
5																							
6	Roy W. Schimmel	Roy W. Schimmel & A. L. Schimmel	~~NW¼ of NW¼~~ Lot 8				26	34															
7	Clyde Rowen		NW¼ of ~~NW¼~~				40																
8	State of Minnesota		~~SW¼ of NW¼~~						7														
9			SE¼ of NW¼																				
10	Allen + Ruby Sommers																						
11	Layton O. + Lola A. Willmer		~~NE¼~~ of SW¼																				
12	Peter C. + Selma O. Thompson		NW¼ of SW¼																				
13	Layton O. + Lola A. Willmer		SW¼ of SW¼																				
14	~~Lenny K. Miller~~ Victor E. + Edna O. Johnson		SE¼ of SW¼																				
15	Layton O. + Lola A. Willmer																						
16	State of Minnesota		NE¼ of SE¼																				
17	George A. Leonard		~~NW¼ of SE¼~~ Lot 3				48	06															
18	Ingvald + Bertha Mohn		SW¼ of SE¼																				
19			SE¼ of SE¼																				
20	John Frederick Jenson																						

(Continued on next page)

	Sold for Taxes	Valuations by School Districts as Equalized by Department of Taxation: District No. ..... Rate ..... Mills	District No. ..... Rate ..... Mills	District No. ..... Rate ..... Mills	District No. ..... Rate ..... Mills	District No. ..... Rate ..... Mills	Dollars	Tax including State Homestead ..... Mills	State Tax on Non-Homestead 4.27 Mills	Special Taxes	Total Taxes		Paid	When Paid: Month Day Year	Number of Receipt	March Settlement 1941	June Settlement 1948	Penalty	November Settlement 1948	Penalty	Collections to First Monday in January 1949	Penalty	Delinquent as of First Monday in January 1949	Penalty	Total Delinquent Tax and Penalty	Remarks
		Dollars	Dollars	Dollars	Dollars	Dollars		$ cts.	$ cts.	$ cts.	$ cts.					$ cts.	$ cts.	$ cts.	$ cts.	$ cts.	$ cts.	$ cts.	$ cts.	$ cts.	$ cts.	
1												1														
2												2														
3												3														
4												4														
5												5														
6		71						13 28	28		13 56	6	PAID IN FULL	MAR 24 1948	4028		13 56									
7		H 80						14 96			14 96	7	PAID IN FULL	JUN 4 1948	6649		14 96									
8												8														
9												9														
10	SOLD FOR TAXES	142						26 58	58		27 16	10	PAID IN FULL	SEP 17 1948	11461				27 16	81						
11		33						6 18	14		6 32	11	PAID IN FULL	MAY 17 1948	5803		6 32									
12	~~SOLD FOR TAXES~~	H 99						18 57			18 57	12	2nd Half Paid	AUG 26 1948	11931				9 28							
13	SOLD FOR TAXES	183						34 24	74		34 98	13	2nd Half Paid	MAY 22 1948	5792											
14	~~[illegible]~~	20						3 74	08		3 82	14	PAID IN FULL	JUL 10 1948	10683		3 82									
15		18						3 36	08		3 44	15	PAID IN FULL	MAY 17 1948	5804		3 44									
16												16	PAID IN FULL	JUN 14 1948	7487		6 31									
17		137						24 70	54		25 24	17														
18		17						3 18	06		3 24	18	PAID IN FULL	JUN 18 1948	8169		3 24									
19												19														
20		17						3 18	06		3 24	20	PAID IN FULL	JUL 7 1948	9720		3 24									
		H 33																								
		812						151 92	2 56		154 48															

Assessment Roll and Tax Li

IN WHOSE NAME ASSESSED	TO WHOM TRANSFERRED	DESCRIPTION SUBDIVISION
Walter M. + Alethe H. Jack		1 N.83' of Lot 4
A. G. Bogen		2 ~~N 100' of N.183' - Lot 4~~
Eldeny N. + Florence Nelson		3 ~~S 100' of N.183' - Lot 4~~ Begin intersection S line of N.183' of Lot 4 extended where by Roosevelt Lake; thence W. 200' to lake shore along S line of N.183' of Lot 4 to beg.
Eva Rindahl Kohler		4 (17.200' of Lot 4 ~~N.183'~~)
George W. + Hazel B. Olson		5 ~~S.75' of N.408' of Lot 4~~
		6 ~~S.75' of N.483' of Lot 4~~
Burton L. + Emma Hanna		7 ~~S.75' of N.558' of Lot 4~~
		8 ~~S.75' of N.633' of Lot 4~~
Lawrence + Lauretta Rogers		9 ~~S.75' of N.708' of Lot 4~~
Oliver Oswold		10 ~~S.75' of N.783' of Lot 4~~
Minnie I. Falk		11 ~~S.75' of N.858' of Lot 4~~
A. G. Bogen		12 ~~S.75' of N.933' of Lot 4~~
		13 ~~S.75' of N.1008' of Lot 4~~
William J. + Delia M. Smith		14 ~~S 100' of N.1108' of Lot 4~~
Nathaniel + Dorothy Goldberg		15 S. 216.5' of Lot 4
Eldred I. Coates + Florence M. Coates		16 NE¼ of SE¼
		17 NW¼ of SE¼
		18 SW¼ of SE¼
		19 SE¼ of SE¼
		20

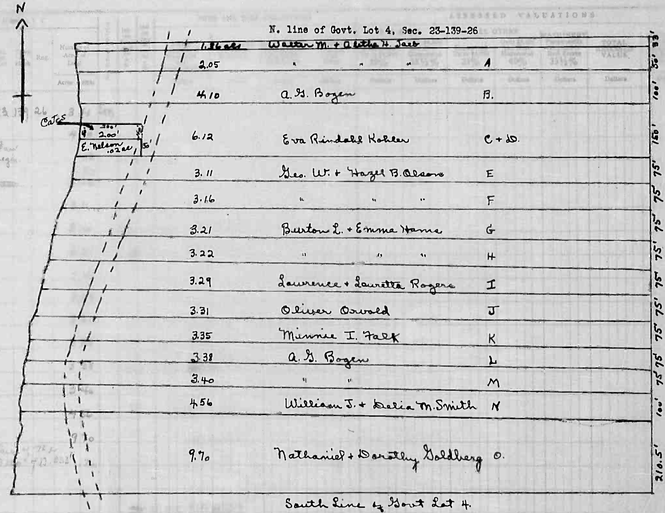

FINAL MARKED VALUE — Dollars

	SOLD FOR TAXES	District No. Rate Mills	District No. Rate Mills	District No. Rate Mills	District No. Rate Mills	District No. Rate Mills	Tax including State Homestead ... Mills	State Tax on Non-Homestead ... Mills	SPECIAL TAXES	TOTAL TAXES	PAID	WHEN PAID (Month Day Year)	Number of Receipt	March Settlement 1948	June Settlement 1948	Penalty	November Settlement 1948	Penalty	Collections to First Monday in January 1949	Penalty	Delinquent on First Monday in January 1949	Total Delinquent Tax and Penalty	REMARKS
		Dollars	Dollars	Dollars	Dollars	Dollars	$ cts.	$ cts.	$ cts.	$ cts.				$ cts.	$ cts.	$ cts.	$ cts.	$ cts.	$ cts.	$ cts.	$ cts.	$ cts.	
1		80					14.96	.56		15.28	PAID IN FULL	APR 30 1948	4839		15.28								
2	SOLD FOR TAXES	70					13.10	.28		13.38											13.38		
3		11					2.06	.04		2.10	PAID IN FULL	JUN 18 1948	5164		2.10								
4		26					4.96	.10		4.96	PAID IN FULL	MAY 24 1948	5125		4.96								
5		19					3.56	.08		3.64	PAID IN FULL	OCT - 1 1948											
6		19					3.56	.08		3.64	PAID IN FULL	OCT - 1 1948	17[illegible]				7.28	.28					
7	SOLD FOR TAXES	H 57					9.74			9.74	PAID IN FULL	MAY 24 1948	5574		11.80								
8		H 11					2.06			2.06	PAID IN FULL	MAY 24 1948	5574										
9		H 77					14.40			14.40	PAID IN FULL	APR 21 1948	4589		14.40								
10		93					17.40	.38		17.78	PAID IN FULL	APR 27 1948	4616		17.78								
11		95					17.77	.38		18.15	PAID IN FULL	JUL 1 1948	8945		18.15								
12	SOLD FOR TAXES	19					3.56	.08		3.64											3.64		
13	SOLD FOR TAXES	19					3.56	.08		3.64											3.64		
14		58					10.86	.24		11.10	1st Half Paid	JUN 1 1949	8967		28.74						5.55	6.10	
15		H 117 T.H. 133					45.84	.54		46.38	1st Half Paid	JUL 1 1949									23.19		TAXES
16																							
17																							
18																							
19																							
20																							
		H 85 [illegible] 14 [illegible]					167.29	2.60		[illegible]9.89													

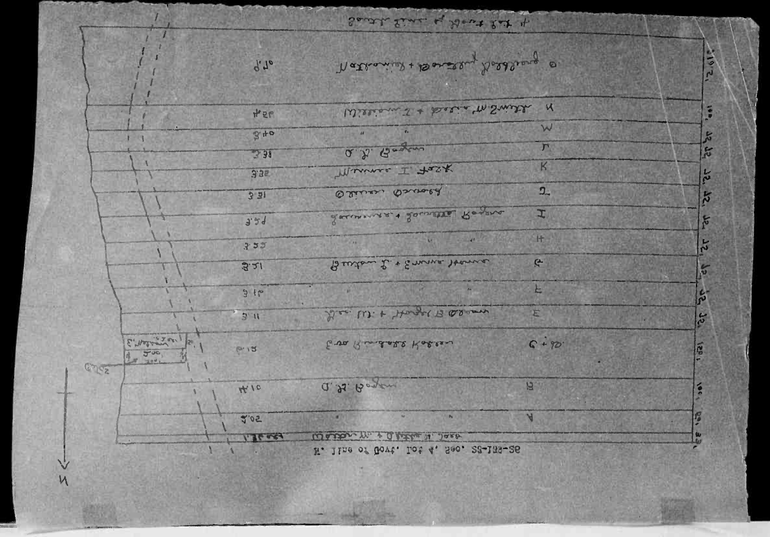

Assessment Roll and Tax List of Real Property in the Town of Crooked Lake

IN WHOSE NAME ASSESSED	TO WHOM TRANSFERRED	DESCRIPTION OF PROPERTY: SUBDIVISION	Sec. or Lot	Town. or Block	Rge.	Number of Acres of Land: Acres	100ths	No. School District	Indicate Homestead Tax by H	Indicate Special Tax by S	TRUE AND FULL VALUATIONS: LAND Exclusive of Structures and Improvements	BUILDINGS and Other Structures	MACHINERY Permanently Attached to Real Estate	TOTAL Tree and Full Value	ASSESSED VALUATIONS: RURAL: Homestead Up to $4,000 20%	RURAL: Over $4,000 and Non-Homestead 33⅓%	ALL OTHER: Homestead Up to $4,000 25%	ALL OTHER: Over $4,000 and Non-Homestead 40%	MACHINERY Permanently Attached to Real Estate 33⅓%	TOTAL ASSESSED VALUE	Total Assessed Value to Be Equalized by the Board of Review	FINAL EQUALIZED VALUE
						Acres	100ths				Dollars	Dollars	Dollars	Dollars	Dollars	Dollars	Dollars	Dollars	Dollars	Dollars	Dollars	Dollars
Walter M. + Alethe H. Jaeb		1 71.83' of Lot 4	23	139	26	3	41	24m														
A. G. Bogen		2 ~~[illegible]~~				4	10															
Edberg N. + Flossie Nelson		Begin where the S line of Lot 4 cross the E line of Lot 4 and W 200' to lake shore, along lake to begin					02															
Eva Rindahl Kohler		4 ~~[illegible]~~					12															
George W. + Hazel B. Olson		5 S.75' of 71.408' of Lot 4				3	11															
"		6 S.75' of 71.493' of Lot 4				3	16															
Burton L. + Emma Hans		7 S.75' of 71.558' of Lot 4				3	21															
		8 S.75' of 71.693' of Lot 4				3	22															
Lawrence + Lauretta Rogers		9 S.75' of 71.758' of Lot 4				3	29															
Oliver Orwold		10 S.75' of 71.783' of Lot 4				3	31															
Minnie J. Falk		11 S.75' of 71.858' of Lot 4				3	35															
A. G. Bogen		12 S.75' of 71.983' of Lot 4				3	38															
"		13 S.75' of 71.1008' of Lot 4				3	40															
William J. + Delia M. Smith		14 S.100' of 71.1108' of Lot 4				4	56															
Nathaniel + Dorothy Goldberg		15 S. 210.5' of Lot 4				9	70															
Eldred L. Cates + Florence M. Cates		16 SE¼ of SE¼				2	0															
		17 NW¼ of SE¼																				
		18 SW¼ of SE¼																				
		19 SE¼ of SE¼																				
		20																				
						57	34															

VALUATIONS BY SCHOOL DISTRICTS AS EQUALIZED BY DEPARTMENT OF TAXATION

	SOLD FOR TAXES	District No. Rate ... Mills	District No. Rate ... Mills	District No. Rate ... Mills	District No. Rate ... Mills	District No. Rate ... Mills	District No. Rate ... Mills	Tax includes State Homestead ... Mills $ cts.	State Tax on Non-Homestead 4.07 Mills $ cts.	SPECIAL TAXES $ cts.	TOTAL TAXES $ cts.	PAID	WHEN PAID Month Day Year	Number of Receipt	March Settlement 1941 $ cts.	June Settlement 1948 $ cts.	Penalty $ cts.	November Settlement 1948 $ cts.	Penalty $ cts.	Collections to First Monday in January 1949 $ cts.	Penalty $ cts.	Delinquent on First Monday in January 1949 $ cts.	Total Delinquent Tax and Penalty $ cts.	REMARKS
1		80						14 76	52		15 28	PAID IN FULL	APR 30 1948	4839		15 28								
2	SOLD FOR TAXES	70						13 10	28		13 38											13 38		
3		11						2 06	04		2 10	PAID IN FULL	JUN 18 1948	5164		2 10								
4		26						4 86	10		4 96	PAID IN FULL	MAY 24 1948	5125		4 96								
5		19						3 56	08		3 64	PAID IN FULL	OCT - 5 1948											
6		19						3 56	08		3 64	PAID IN FULL	OCT - 5 1948	7176				7 28	28					
7	SOLD FOR TAXES	H 52						9 74			9 74	PAID IN FULL	MAY 24 1949	5574		11 80								
8		H 41						2 06			2 06	PAID IN FULL	MAY 24 1949	5574										
9		H 77						14 40			14 40	PAID IN FULL	APR 21 1948	4589		14 40								
10		93						17 40	31		17 71	PAID IN FULL	APR 27 1948	4746		17 71								
11		95						17 77	38		18 15	PAID IN FULL	JUL 1 1948	8945		18 15								
12	SOLD FOR TAXES	19						3 56	08		3 64											3 64		
13	SOLD FOR TAXES	19						3 56	08		3 64											3 64		
14		58						10 86	24		11 10	1st Half Paid	JUN 1 1949	8969		28 74						5 55	6 10	
15		H 112 / T.M. 133						45 84	54		46 38	1st Half Paid	JUL 1 1949									23 19	25 51	
16																								
17																								
18																								
19																								
20																								
		H 552 / 642 / 874						167 29	2 60		169 89													

Assessment Roll and Tax List of Real Property in the Town of Crooked Lake

FORM 4 CD

In Whose Name Assessed	To Whom Transferred	Description of Property: Subdivision	Sec. or Lot	Town or Block	Rng.	Number of Acres of Land (Acres / 100ths)	No. School District	Indexes Based on Sec. 3a	Indexes Applicable to Land Tax Sec. 3a	True and Full Valuations: Land Exclusive of Structures and Improvements (Dollars)	Buildings and Other Structures (Dollars)	Machinery Permanently Attached to Real Estate (Dollars)	Total True and Full Value (Dollars)	Assessed Valuations: Rural: Homestead Up to $4,000 20% (Dollars)	Rural: Over $4,000 and Non-Homestead 33⅓% (Dollars)	All Other: Homestead Up to $4,000 25% (Dollars)	All Other: Over $4,000 and Non-Homestead 40% (Dollars)	All Other: Machinery Permanently Attached to Real Estate 33⅓% (Dollars)	Total Assessed Value (Dollars)	Total Assessed Value as Equalized by the Board of Review (Dollars)	Final Equalized Value (Dollars)
State of Minnesota		1 NE¼ ~~of NE¼~~	24	139	26		4m														
William Samson		2 NW¼ of NE¼				40															
State of Minnesota		3 SW¼ of NE¼																			
State of Minnesota		4 SE¼ of NE¼																			
		5																			
Carl Edberg	Henry H. Young	6 NE¼ of NW¼				40															
Preston M. + Anna M. Eastman		7 NW¼ of NW¼				40															
Bear Ridge Land Co.	Leland J. + Anna Leslie	8 SW¼ of NW¼				40															
State of Minnesota		9 SE¼ of NW¼																			
		10																			
Ralph Olds		11 NE¼ of SW¼				40															
State of Minnesota		12 NW¼ of SW¼																			
Edward C. + Della Schermacher		13 SW¼ of SW¼				40															
State of Minnesota		14 SE¼ of SW¼																			
		15																			
~~A. L. Hartley~~	H.L. Company	16 NE¼ of SE¼				40															
State of Minnesota		17 NW¼ of SE¼																			
State of Minnesota		18 ~~SW¼ of SE¼~~ Lot 3																			
~~The Schogmoe Co.~~	H.L. Company	19 ~~SE¼ of SE¼~~ Lot 2				23.64															
		20																			

Valuations by School Districts as Equalized by Department of Taxation: District No. ..... Rate ..... Mills; District No. ..... Rate ..... Mills; District No. ..... Rate ..... Mills; District No. ..... Rate ..... Mills; District No. ..... Rate ..... Mills

	Sold for Taxes (Dollars)	District No. 1 Rate 17.1 Mills (Dollars)	District No. (Dollars)	District No. (Dollars)	District No. (Dollars)	District No. (Dollars)	Tax including State Homestead Mills ($ cts.)	State Tax on Non-Homestead 7.07 Mills ($ cts.)	Special Taxes ($ cts.)	Total Taxes ($ cts.)	Paid	When Paid (Month Day Year)	Number of Receipt	March Settlement 1948 ($ cts.)	June Settlement 1948 ($ cts.)	Penalty ($ cts.)	November Settlement 1948 ($ cts.)	Penalty ($ cts.)	Collections to First Monday in January 1949 ($ cts.)	Penalty ($ cts.)	Delinquent on First Monday in January 1949 ($ cts.)	Total Delinquent Tax and Penalty ($ cts.)	Remarks
1																							
2	SOLD FOR TAXES	149					07.88	60		28.48											28.48		
3																							
4																							
5																							
6	SOLD FOR TAXES	93					17.46	31		17.78											17.78		
7		80					14.96	32		15.28	PAID IN FULL	FEB 27 1948	2125	15.28									
Abst. # 3353		47					7.36	18		8.04	Part Paid / Balance Paid	MAR 31 1948 / APR - 8 1948	4115 / 4330		8.04 / 8.04								~~Abst. # 3353~~
9																							
10																							
11	SOLD FOR TAXES	80					14.96	32		15.28											15.28		
12																							
13		80					14.96	32		15.28	PAID IN FULL	APR 27 1948	4644		15.28								
14																							
15																							
16	~~SOLD FOR TAXES~~	80					14.96	32		15.28	PAID IN FULL	JUL 14 1948	10228		15.28	3							
17																							
18																							
19	~~SOLD FOR TAXES~~	54					10.28	22		10.32	PAID IN FULL	JUL 14 1948	10208		10.32	2							
20																							
		158					120.87	266		125.74													

Assessment Roll and Tax List of Real Property in the Town of Crooked Lake, Cass County, Minnesota, for Taxes for the Year 1947.

For a CD see separate entries

	In Whose Name Assessed	To Whom Transferred	Description of Property: Subdivision	Sec. or Lot	Town or Block	Rng.	Number of Acres of Land: Acres	Mths.	No. School District	Indicate Homestead Tax or Fa	Indicate Agricultural Tax or Fa	True and Full Valuations: Land Exclusive of Structures and Improvements (Dollars)	Buildings and Other Structures (Dollars)	Machinery Permanently Attached to Real Estate (Dollars)	Total True and Full Value (Dollars)	Assessed Valuations: Rural: Homestead Up to $4,000 20% (Dollars)	Rural: Over $4,000 and Non-Homestead 33⅓% (Dollars)	All Other: Homestead Up to $4,000 25% (Dollars)	All Other: Over $4,000 and Non-Homestead 40% (Dollars)	Machinery Permanently Attached to Real Estate 33⅓% (Dollars)	Total Assessed Value	Total Assessed Value as Equalized by Director of Revenue (Dollars)	Final Equalized Value (Dollars)
			1 NE¼ of NE¼	25	139	24			47														
			2 NW¼ of NE¼																				
			3 SW¼ of NE¼																				
	Anton Robert & Esther J. Anderson		4 SE¼ of NE¼				40																
			5																				
			6 NE¼ of NW¼																				
			7 NW¼ of NW¼																				
			8 SW¼ of NW¼																				
			9 SE¼ of NW¼																				
			10																				
			11 NE¼ of SW¼																				
			12 NW¼ of SW¼																				
			13 SW¼ of SW¼																				
			14 SE¼ of SW¼																				
			15																				
	Anton Robert & Esther J. Anderson		16 NE¼ of SE¼				40																
			17 NW¼ of SE¼																				
	Rosalie V. Taylor		18 SW¼ of SE¼				40																
	"	"	19 SE¼ of SE¼				40																
			20																				
							160																

Valuations by School Districts as Equalized by Department of Taxation

	Sold for Taxes	District No. ..... Rate ..... Mills	District No. ..... Rate ..... Mills	District No. ..... Rate ..... Mills	District No. ..... Rate ..... Mills	District No. ..... Rate ..... Mills	Tax including State Homestead ..... Mills	State Tax on Non-Homestead 7.67 Mills	Special Taxes	Total Taxes	Paid	When Paid (Month Day Year)	Number of Receipt	March Settlement 1948	June Settlement 1948	Penalty	November Settlement 1948	Penalty	Collections to First Monday in January 1949	Penalty	Delinquent as First Monday in January 1949	Total Delinquent Tax and Penalty	Remarks
		Dollars	Dollars	Dollars	Dollars	Dollars	$ cts.	$ cts.	$ cts.	$ cts.		Month Day Year		$ cts.	$ cts.	$ cts.	$ cts.	$ cts.	$ cts.	$ cts.	$ cts.	$ cts.	
1											1												
2											2												
3											3												
4			80				14.96	32		15.28	4	2nd Half Paid OCT 23 [redacted] 1st Half Paid JUN 18 [redacted]	13126 8163		7.64		7.64					
5											5												
6											6												
7											7												
8											8												
9											9												
10											10												
11											11												
12											12												
13											13												
14											14												
15											15												
16			80				14.96	32		15.28	16	2nd Half Paid OCT 23 [redacted] 1st Half Paid JUN 18 [redacted]	13126 8163		7.64		7.64					
17											17												
18	SOLD FOR TAXES		80				14.96	32		15.28	18											15.28	
19	SOLD FOR TAXES		80				14.96	32		15.28	19											15.28	
20											20												
			320				59.84	128		61.12													

Assessment Roll and Tax List of Real Property in the Town of Crooked Lake

In Whose Name Assessed	To Whom Transferred	Description of Property: Subdivision	Sec. or Lot	Town or Block	Rg.	Number of Acres of Land	Acres	No. School District	Indebtedness Assumed by Text or Rs.	Indebtedness Assumed by Text or Rs.	True and Full Valuations: Land Exclusive of Structures and Improvements (Dollars)	Buildings and Other Structures (Dollars)	Machinery Permanently Attached to Real Estate (Dollars)	Total True and Full Value (Dollars)	Assessed Valuations: Rural: Homestead Up to $4,000 20% (Dollars)	Rural: Over $4,000 and Non-Homestead 33⅓% (Dollars)	All Other: Homestead Up to $4,000 20% (Dollars)	All Other: Over $4,000 and Non-Homestead 40% (Dollars)	Machinery Permanently Attached to Real Estate 33⅓% (Dollars)	Total Assessed Value (Dollars)	Total Assessed Value as Equalized by the Board of Review (Dollars)	Final Equalized Value (Dollars)
The Shepmore Co.		1 NE¼ of NE¼		26	139.26	40	40															
Wm. D. + Pearl E. Stiles		2 NW¼ of NE¼				40																
" "		3 ~~SW¼ of NE¼~~ Lot 4				35.51																
Raymond L. + Emma B. Adams		4 465.2' x 1467' x 60.2' x 801' of ~~SW¼ of NW¼~~ Lot 5				1																
		5																				
Abbie J. Moore		6 1/3 acc. of Lot 7 ~~SW¼ of NW¼~~ N. 200' of Lot 1				33																
John B. Guyette + Emma Guyette Hughes		7 ~~NW¼ of NW¼~~				7																
John B. + John G. + Myriam Guyette		8 ~~SW¼ of NW¼~~ Balance of Lot 1 (Lot 1 Mem M 259)				9.84																
Oscar Arthur + Cora Helen Copkins		9 143' on road x 140' x 50' x 140' ~~SE¼ of NW¼~~ of Lot 7				38																
Grace D. Egan		10 .05 acc. of Lot 7				05																
Sadye E. + Edw. F. Meyer		11 1.15 acc. of Lots 6 + 7 ~~NE¼ of SW¼~~				1.15																
Edith E. Luecker		12 9.5 ac. of Lot 7 + .5 ac. of Lot 6 less 1.15 ac. less 3.4 ac. Highway 65 & Eddy				3.77																
Emil A. Luecker		13 3.4 acc. ~~SW¼ of SW¼~~ Lot 7				3.40																
Melvin L. + Margaret M. O'Brien		14 Lot 6 N. of Creek ~~SE¼ of SW¼~~ Lot 7 less 8.18 acc. + 9.5 acc. + less 3 ac. + less 5 ac. + less 6 acc. + less 4 pieces 940.1' x 51.1' x 300.38' + less .29 acc.				30.52																Abstr. 43288
Edith E. Luecker		15																				
		16				4.95																
		17 NW¼ of SE¼ 186.2' x 238.4' x 235.9' x 303' ~~SW¼ of SE¼~~ of Lot 7																				
Frank V. + Helen M. Gleason		18 9 pieces 240.1' x 161.3' x 300.25' ~~SW¼ of SE¼~~ of Lot 7				2.50																
Harry H. + Blanche E. Crione		19				38½																
		20																				
		Continued on next page				150																

Valuations by School Districts as equalized by Department of Taxation

Sold for Taxes	District No. ..... Rate ..... Mills	District No. 2 Rate 181.76 Mills	District No. 3 Rate 202.2 Mills	District No. ..... Rate ..... Mills	District No. ..... Rate ..... Mills	Tax including State Homestead ..... Mills	State Tax on Non-Homestead 4.7 Mills	Special Taxes	Total Taxes	Paid	When Paid (Month Day Year)	Number of Receipt	March Settlement 1948	June Settlement 1948	Penalty	November Settlement 1948	Penalty	Collections to First Monday in January 1949	Penalty	Delinquent as First Monday in January 1949	Penalty	Total Delinquent Tax and Penalty	Remarks
	Dollars	Dollars	Dollars	Dollars	Dollars	Dollars cts.	Dollars cts.	Dollars cts.	Dollars cts.				Dollars cts.	Dollars cts.	Dollars cts.	Dollars cts.	Dollars cts.	Dollars cts.	Dollars cts.	Dollars cts.	Dollars cts.	Dollars cts.	
1 SOLD FOR TAX		70				13.10	28		13.38	1 PAID IN FULL	JUL 24 1948	11270				13.38	27					
2		70				13.10	28		13.38	2											13.38	7472
3		126				23.58	52		24.10	3											24.10	7651
4			4435			87.92			87.92	4 2nd Half Paid 1st Half Paid	SEP - 9 1948 JUN 15 1948	12990 10646		43.96		43.96						
5										5												
6			12			2.42	04		2.46	6 PAID IN FULL	FEB 10 1948	982	2.46									
7		75				14.04	30		14.34	7 1st Half Paid 2nd Half Paid	JUN 30 1948 OCT 30 1948	3948 12124		7.17		7.17						
8			2240			48.50			48.50	8 PAID IN FULL	JUN 11 1948	7811		48.50								
9			12			2.42	04		2.46	9 PAID IN FULL	APR 27 1948	4792		2.46								
10			21			4.24			4.24	10 PAID IN FULL	APR 22 1948	4507		4.24								
11			50			10.10			10.10	11 PAID IN FULL	APR 20 1948	4332		10.10								
12			335			67.72			67.72	12 PAID IN FULL	MAY 20 1948	5249		67.72								
13			37			7.48	16		7.64	13 PAID IN FULL	JUN 4 1948	6057		7.64								
14			223			45.08			45.08	14 2nd Half Paid 1st Half Paid	OCT 30 1948 JUL 14 1948	(8442) (8444)		22.54		22.54						
15										15												
16			58			11.72			11.72	16 PAID IN FULL	MAY 20 1948	5249		11.72								
17										17												
18			127			25.66			25.66	18 PAID IN FULL	APR 27 1948	4792		25.66								
19			165			33.34			33.34	19 PAID IN FULL	MAY 26 1948	5052		33.34								
20										20												
	# 7.14	341	1054			346.60 3.32 341 171.6=256			349.92 41.042	167												

The Marcoux Co. Duluth

Assessment Roll and Tax List of Real Property in the Town of Crooked Lake

	In Whose Name Assessed	To Whom Transferred	Description of Property: Subdivision	Sec. or Lot	Town or Blk.	Rge.	Number of Acres of Land: Acres	Hdths	No. School District	Infl. Cert. Bloom. Stat. Tax. No.	Infl. Cert. Agric. Stat. Land Tax. No.	True and Full Valuations: Land Exclusive of Structures and Improvements	Buildings and Other Structures	Machinery Permanently Attached to Real Estate	Total True and Full Value	Rural: Homestead Up to $4,000 20%	Rural: Over $4,000 and Non-Homestead 33⅓%	All Other: Homestead Up to $4,000 25%	All Other: Over $4,000 and Non-Homestead 40%	All Other: Machinery Permanently Attached to Real Estate 33⅓%	All Other: Total Assessed Value	Total Assessed Value Equalized by the Board of Review	Final Equalized Value
							Acres	Hdths				Dollars	Dollars	Dollars	Dollars	Dollars	Dollars	Dollars	Dollars	Dollars	Dollars	Dollars	Dollars
	Perry + Mary Daily		1 ½ ac of Lot 7 N. of Creek ~~S.W. of N.E.~~		26	139	26																
			2 NW¼ of NE¼																				
			3 SW¼ of NE¼																				
	~~Brainard Baxter Corp~~		4 ~~.56 of Lot 7~~				56																
			5																				
	Vernon C. + Belle Stirewalt	H.D. in H + Alice	6 ~~.60 of Lot 7~~				60																
	R.L. Kuchmichel + J.L. Louis Andolshek		7 .60 acs of Lot 7 (N. 90' x 271.9' x 95' x 291.9') x 261.9')				60																
	Arthur W. Parsons		8 3 acs of Lot 7 ~~S.W. of N.W.~~				3																
	Vernon C. + Belle M. Stirewalt		9 143.7' x 207.3' of Lot 7 less ~~S.E. of N.W.~~ Bridge St.				3a																
			10																				
	J.J. + Bede C. Houghton		11 Part of Lot 7 ~~S.W. of N.E.~~				29																
			12 NW¼ of SW¼																				
	George Horner + Olga S. Eddy		13 75' x 176.8' x 55' x 173.6' of ~~S.W. of N.W.~~ Lot 7				26																
			14 SE¼ of SW¼																				
			15 76.9' x 189.9' x 50.15' x 187.9'																				
	Fred G. + Gloria S. Neuman		16 ~~N.E. of S.E.~~ of Lot 7																				
			17 NW¼ of SE¼																				
			18 SW¼ of SE¼																				
	Anton R. + Esther J. Anderson		19 ~~1.1 ac of Lot 7~~				1	10															
	" " "		20 428' x 715' x 365.2' x 1343' x 1.24 of Lot 7																				

	Sold for Taxes	Validations by School Districts as Equalized by Department of Taxation: District No. / Rate ... Mills	District No. / Rate ... Mills	District No. / Rate ... Mills	District No. / Rate ... Mills	Tax including State Homestead ... Mills	State Tax on Non-Homestead 4.7 Mills	Special Taxes	Total Taxes		Paid	When Paid: Month Day Year	Number of Receipt	March Settlement 1946	June Settlement 1946	Penalty	November Settlement 1946	Penalty	Collections to First Monday in January 1949	Penalty	Delinquent on First Monday in January 1949	Total Delinquent Tax and Penalty	Remarks
		Dollars	Dollars	Dollars	Dollars	Dollars	Dollars	$ cts.	$ cts.					$ cts.	$ cts.	$ cts.	$ cts.	$ cts.	$ cts.	$ cts.	$ cts.	$ cts.	
1			117			2364	48		2412	1	PAID IN FULL	Apr 20 1948	4533		2412								
2										2													
3										3													
4			H 132			2668			2668	4	1st Half Paid	JUL 15 1948	10763		1334						1334	1467	
5										5													
6			H 184			3710			3710	6	1st Half Paid	JUL 15 1948	10763		1860								
7			~~H 332~~			~~4638~~ 5600	~~188~~ 94		~~4826~~ 5694	7	Prior Paid / Correct Full	JUL 15 1948 / AUG 26 1948	10763 / 11150		2840			600	Refund W # 27462	600	3840	3926 Refund	
8			108			2187	44		2226	8	PAID IN FULL	JUN 4 1948	10463		2226								
9	SOLD FOR TAXES		17			344	6		350	9													
10										10													
11			H 17			344			344	11	PAID IN FULL	MAY 26 1948	5638		344								
12										12													
13	SOLD FOR TAXES		22			444	8		452	13											452		
14										14													
15										15													
16										16													
17										17													
18										18													
19										19													
20										20													
			H 333 / 1057			M.A. 21404	294		21698														

Assessment Roll and Tax List of Real Property in the Town of Crooked Lake, Cass County, Minnesota, for Taxes for the Year 1947.

Form LED [illegible]

In Whose Name Assessed	To Whom Transferred	Description of Property: Subdivision	Sec. of Lot	Town or Block	Rng.	Number of Acres of Land: Acres	10ths	No School District	Indicates Agricultural Land in Sec.	True and Full Valuations: Land Exclusive of Structures and Improvements (Dollars)	Buildings and Other Structures (Dollars)	Machinery Permanently Attached to Real Estate (Dollars)	Total True and Full Value (Dollars)	Assessed Valuations: Rural: Homestead Up to $1,000 20% (Dollars)	Rural: Over $1,000 and Non-Homestead 33⅓% (Dollars)	All Other: Homestead Up to $4,000 25% (Dollars)	All Other: Over $4,000 and Non-Homestead 40% (Dollars)	All Other: Machinery Permanently Attached to Real Estate 33⅓% (Dollars)	Total Assessed Value (Dollars)	Total Assessed Value as Equalized by the Board of Review (Dollars)	Final Equalized Value (Dollars)
Hughes + Thelma M. Simmons																					
John A. + Myriem Sargette		1 NE¼ of NE¼	27	139	26	40		209													
State of Minnesota		2 NW¼ of NE¼																			
H. S. Wilson, O. A. Olson + C. A. Appleton		3 SW¼ of NE¼				40		-													
Chas. P. + Marie Baenziger		4 ~~[illegible]~~ that part of Lot 3 lying N. of the "Narrows" + E. of Hwy. less 3 acres + less road.				2	80														
		5																			
State of Minnesota		6 NE¼ of NW¼																			
State of Minnesota		7 NW¼ of NW¼																			
State of Minnesota		8 SW¼ of NW¼																			
Clover Land Co.		9 SE¼ of NW¼				40															
		10																			
" "		11 NE¼ of SW¼				40															
State of Minnesota		12 NW¼ of SW¼																			
State of Minnesota		13 SW¼ of SW¼																			
State of Minnesota		14 SE¼ of SW¼																			
		15																			
		16 NE¼ of SE¼																			
Clover Land Co. Lemon A. Williams		17 NW¼ of SE¼				40															
" "		18 SW¼ of SE¼ (less E. 366' platted Crooked Lake Acres)				40															
		19 SE¼ of SE¼																			
		20																			
		Continued on Next page.				420	8														

Valuations by School Districts as Organized by Department of Taxation

	Sold for Taxes	District No. Rate ... Mills	District No. Rate ... Mills	District No. Rate ... Mills	District No. Rate ... Mills	District No. Rate ... Mills	District No. Rate ... Mills	Tax including State Homestead ... Mills	State Tax on Non-Homestead 7.07 Mills	Special Taxes	Total Taxes	Paid	When Paid (Month Day Year)	Number of Receipt	March Settlement 1948	June Settlement 1948	Penalty	November Settlement 1948	Penalty	Collections to First Monday in January 1949	Penalty	Delinquent Tax and Penalty	Total Delinquent Tax and Penalty	Remarks
		Dollars	Dollars	Dollars	Dollars	Dollars	Dollars	$ cts.	$ cts.	$ cts.	$ cts.				$ cts.	$ cts.	$ cts.	$ cts.	$ cts.	$ cts.	$ cts.	$ cts.	$ cts.	
1			70					13 10	28		13 38	PAID IN FULL	JUN 11 1948	7811		13 38								
2																								
3			60					11 22	24		11 46	PAID IN FULL	JUN 23 1948	424	4 46									
4				1 67				12 54			12 54	PAID IN FULL	JUN 14 1948	1416		12 54								
5																								
6																								
7																								
8																								
9	SOLD FOR TAXES		70					13 10	28		13 38												13 38	
10																								
11	SOLD FOR TAXES		70					13 10	28		13 38												13 38	
12																								
13																								
14																								
15																								
16																								
17			70					13 10	28		13 38	PAID IN FULL	MAY 27 1948											
18			70					13 10	28		13 38	PAID IN FULL	MAY 27 1948	5500		26 76								
19																								
20																								
			410	67				104 54	1 64		90 80													
			410	67 47				76 72																
								27 26																

The Narrows
Lake of Lake
Mt. Oshkosh
Gullet Bros.
Merrell Trails

Moonwell
Lake Bridgets
Merrell Sec.
Moonwell Sec.

Animals Sec.
Lake Bridgets

Assessment Roll and Tax List of Real Property in the Town of Crooked Lake

In Whose Name Assessed	To Whom Transferred	Description of Property: Subdivision	Sec. or Lot	Town or Block	Rge.	Number of Acres of Land: Acres	Hdths	No. on School District	Indexed Homestead Tax or No	Indexed Agricultural Tax or No	True and Full Valuations: Land Exclusive of Structures and Improvements (Dollars)	Buildings and Other Structures (Dollars)	Machinery Permanently Attached to Real Estate (Dollars)	Total True and Full Value (Dollars)	Assessed Valuations, Rural: Homestead Up to $4,000 20% (Dollars)	Rural: Over $4,000 and Non-Homestead 33⅓% (Dollars)	All Other: Homestead Up to $4,000 25% (Dollars)	All Other: Over $4,000 and Non-Homestead 40% (Dollars)	All Other: Machinery Permanently Attached to Real Estate 33⅓% (Dollars)	Total Assessed Value (Dollars)	Total Assessed Value as Equalized by the Board of Review (Dollars)	Final Equalized Value (Dollars)
Wilcox + Olson ½ Int. + O. S. Fuller ½ Int.		N. 440' of Lot 2																				
		1 ~~NE¼ of NW¼~~	27	139	26	12	82	169														
Arthur C. Johnson		2 8 ac of Lot 3 Less sold				8																
Paul + Abigail Pederson		~~NW¼ of NW¼~~ 100' x 330' part of Lot 3 lying N. of Plat of "The Narrows" SE. of Hwy.				1																
Chas. + Pearl E. Haase		3 ~~SW¼ of NW¼~~ 8 Lot 3 3.5 acs				3	50															
O. B. Meacham Ernest F. + Lena C. Meinke		4 ~~SE¼ of NW¼~~ 2 ac part of Lot 3 lying N. of Plat of "The Narrows" + W. of Hwy. Road Stella + N. Meacham Trsts.				4	50															
		6 NE¼ of NW¼																				
Edith E. Luecken		Lot 1 Big road less 7 ~~NW¼ of NW¼~~ .10 acs					04		Out	Duplication												
Anna Block		Lot 1 Big road 8 ~~SW¼ of NW¼~~				1																
Ethel Steele Lena C. Meinke		About 1 ac of Lot 3 9 ~~SE¼ of NW¼~~				1																
Norman Meacham " "		About 1 ac of Lot 3 10				1																
Mariam + John A. Bugette		10 ac of Lot 1 S. of 11 ~~NE¼ of NW¼~~ road					14															
		12 NW¼ of SW¼																				
		13 SW¼ of SW¼																				
		14 SE¼ of SW¼																				
		15																				
		16 NE¼ of SE¼																				
		17 NW¼ of SE¼																				
		18 SW¼ of SE¼																				
		19 SE¼ of SE¼																				
		20																				

Cass County, Minnesota, for Taxes for the Year 1947.

Valuations by School Districts as Equalized by Board of Taxation

	Sold for Taxes	District No. Rate Mills	District No. Rate Mills	District No. Rate Mills	District No. Rate Mills	District No. Rate Mills	Tax Including State Homestead Mills	State Tax on Non-Homestead 4.7 Mills	Special Taxes	Total Taxes	Paid	When Paid (Month Day Year)	Number of Receipt	March Settlement 1948	June Settlement 1948	Penalty	November Settlement 1948	Penalty	Collections to First Monday in January 1949	Penalty	Delinquent on First Monday in January 1949	Total Delinquent Tax and Penalty	Remarks
		Dollars	Dollars	Dollars	Dollars	Dollars	Dollars	$ cts.	$ cts.	$ cts.				$ cts.	$ cts.	$ cts.	$ cts.	$ cts.	$ cts.	$ cts.	$ cts.	$ cts.	
1		30					562	12		574	1	PAID IN FULL JAN 23 1948	724	574									
2		11 320					4446			4446	2	PAID IN FULL JAN 15 1948	1647		4446								
3			117				2364	48		2412	3	PAID IN FULL APR 22 1948	1697		2412								
4			117				2364	48		2412	4	PAID IN FULL APR 22 1948	1698		2412								
5	SOLD FOR TAXES		35				708	14		722	5	PAID IN FULL JAN - 8 1948	1672		722								
6																							
7			4				80	02		82	Out - Duplication												.82 Canceled
8		11 195					3942			3942	8	PAID IN FULL APR 26 1948	1686		3942								
9	SOLD FOR TAXES	15					280	06		286	9	PAID IN FULL OCT 16 1948	1697				286	10					
10	SOLD FOR TAXES	15					280	06		286	10	PAID IN FULL OCT 16 1948	1698				286	10					
11			3				60	02		62	11	PAID IN FULL FEB 18 1948	1704	62									
12																							
13																							
14																							
15																							
16																							
17																							
18																							
19																							
20																							
		74 68	415 377				13964 1234	138		15224													
			38	641 281			15086																

Assessment Roll and Tax List of Real Property in the Town of Crooked Lake,

Cass County, Minnesota, for Taxes for the Year 1947.

	Form 4 C Dunnell Sys. Cass County, Minnesota		Description of Property							True and Full Valuations				Assessed Valuations									
														Rural		All Other							
	In Whose Name Assessed	To Whom Transferred	Subdivision	Sec. or Lot	Twp. or Block	Rng.	Number of Acres of Land: Acres	Number of Acres of Land: Hdths	No. School District	Indicate Homestead by Yes or No	Indicate Agricultural Land by Yes or No	Land Exclusive of Structures and Improvements (Dollars)	Buildings and Other Structures (Dollars)	Machinery Permanently Attached to Real Estate (Dollars)	Total True and Full Value (Dollars)	Homestead Up to $4,000 20% (Dollars)	Over $4,000 and Non-Homestead 33⅓% (Dollars)	Homestead Up to $4,000 25% (Dollars)	Over $4,000 and Non-Homestead 40% (Dollars)	Machinery Permanently Attached to Real Estate 33⅓% (Dollars)	Total Assessed Value (Dollars)	Total Assessed Value or Equalized by the Board of Review (Dollars)	Final Equalized Value (Dollars)
1	State of Minnesota		NE¼ of NE¼	28	139	26			4M														
2	State of Minnesota		NW¼ of NE¼																				
3	State of Minnesota		SW¼ of NE¼																				
4	State of Minnesota		SE¼ of NE¼																				
5																							
6	State of Minnesota		NE¼ of NW¼																				
7	State of Minnesota		NW¼ of NW¼																				
8	State of Minnesota		SW¼ of NW¼																				
9	State of Minnesota		SE¼ of NW¼																				
10																							
11	State of Minnesota		NE¼ of SW¼																				
12	State of Minnesota		NW¼ of SW¼																				
13	State of Minnesota		SW¼ of SW¼																				
14	State of Minnesota		SE¼ of SW¼																				
15																							
16	State of Minnesota		NE¼ of SE¼																				
17	State of Minnesota		NW¼ of SE¼																				
18	State of Minnesota		SW¼ of SE¼																				
19	State of Minnesota		SE¼ of SE¼																				
20																							

	Sold for Taxes	Valuations by School Districts as Equalized by Department of Taxation: District No. ..... Rate ..... Mills (Dollars)	District No. ..... Rate ..... Mills (Dollars)	District No. ..... Rate ..... Mills (Dollars)	District No. ..... Rate ..... Mills (Dollars)	District No. ..... Rate ..... Mills (Dollars)	District No. ..... Rate ..... Mills (Dollars)	Tax including State Homestead ..... Mills ($ cts.)	State Tax on Non-Homestead ..... Mills ($ cts.)	Special Taxes ($ cts.)	Total Taxes ($ cts.)		Paid	When Paid: Month	Day	Year	Number of Receipt	March Settlement 1948 ($ cts.)	June Settlement 1948 ($ cts.)	Penalty ($ cts.)	November Settlement 1948 ($ cts.)	Penalty ($ cts.)	Collections to First Monday in January 1949 ($ cts.)	Penalty ($ cts.)	Delinquent on First Monday in January 1949 ($ cts.)	Penalty ($ cts.)	Total Delinquent Tax and Penalty ($ cts.)	Remarks
1												1																
2												2																
3												3																
4												4																
5												5																
6												6																
7												7																
8												8																
9												9																
10												10																
11												11																
12												12																
13												13																
14												14																
15												15																
16												16																
17												17																
18												18																
19												19																
20												20																

The Narrows
Point of Lake
Pine Cabins
Gerald Bros.
Gerald Fields
Lincoln's Store
Lake Heights
Gerald Bros.
Bonnerath Store

Assessment Roll and Tax List of Real Property in the Town of Crosby Lake

Form 4 (L) (Size 8x10 inches, Signature)

	In Whose Name Assessed	To Whom Transferred	Description of Property: Subdivision	Sec. or Lot	Town or Block	Rge.	Number of Acres of Land: Acres	100ths	No. School District	Indicate Homestead Tax as Ru	Indicate Agricultural Tax as Ru	True and Full Valuations: Land Exclusive of Structures and Improvements (Dollars)	Buildings and Other Structures (Dollars)	Machinery Permanently Attached to Real Estate (Dollars)	Total True and Full Value (Dollars)	Assessed Valuations: Rural: Homestead Up to $4,000 20% (Dollars)	Rural: Over $4,000 and Non-Homestead 33⅓% (Dollars)	All Other: Homestead Up to $4,000 25% (Dollars)	All Other: Over $4,000 and Non-Homestead 40% (Dollars)	Machinery Permanently Attached to Real Estate 33⅓% (Dollars)	Total Assessed Value (Dollars)	Total Assessed Value as Equalized by the Board of Review (Dollars)	Final Equalized Value (Dollars)
	State of Minnesota		1 NE¼ of NE¼	29	139	26			27														
	State of Minnesota		2 NW¼ of NE¼																				
	State of Minnesota		3 SW¼ of NE¼																				
	State of Minnesota		4 SE¼ of NE¼																				
			5																				
	State of Minnesota		6 NE¼ of NW¼																				
	Moneta Improvement Co.		7 NW¼ of NW¼				40																
	State of Minnesota		8 SW¼ of NW¼																				
	State of Minnesota		9 SE¼ of NW¼																				
			10																				
	State of Minnesota		11 NE¼ of SW¼																				
	State of Minnesota		12 NW¼ of SW¼																				
	State of Minnesota		13 SW¼ of SW¼																				
	State of Minnesota		14 SE¼ of SW¼																				
			15																				
	State of Minnesota		16 NE¼ of SE¼																				
	State of Minnesota		17 NW¼ of SE¼																				
	State of Minnesota		18 SW¼ of SE¼																				
			19 SE¼ of SE¼																				
			20																				
							40																

Cass County, Minnesota, for Taxes for the Year 1947.

	Sold for Taxes	Validations by School Districts as Equalized by Department of Taxation: District No. Rate ... Mills (Dollars)	District No. Rate ... Mills (Dollars)	District No. Rate ... Mills (Dollars)	District No. Rate ... Mills (Dollars)	District No. Rate ... Mills (Dollars)	Tax Including State Homestead ... Mills ($ cts.)	State Tax on Non-Homestead 4.07 Mills ($ cts.)	Special Taxes ($ cts.)	Total Taxes ($ cts.)		Paid	When Paid: Month Day Year	Number of Receipt	March Settlement 1948 ($ cts.)	June Settlement 1948 ($ cts.)	Penalty ($ cts.)	November Settlement 1948 ($ cts.)	Penalty ($ cts.)	Collections to First Monday in January 1949 ($ cts.)	Penalty ($ cts.)	Delinquent as First Monday in January 1949 ($ cts.)	Total Delinquent Tax and Penalty ($ cts.)	Remarks
1											1													
2											2													
3											3													
4											4													
5											5													
6											6													
7		60					11 22	24		11 46	7	1st Half Paid Full Paid	JUL 21 1948 OCT 30 1948	1085 1356		5 73		5 73						
8											8													
9											9													
10											10													
11											11													
12											12													
13											13													
14											14													
15											15													
16											16													
17											17													
18											18													
19											19													
20											20													
		60					11 22	24		11 46														

Assessment Roll and Tax List of Real Property in the Town of Crooked Lake, Cass County, Minnesota, for Taxes for the Year 1947.

Form 4 CLT—Modified to comply with Chapter 1 of Laws of 1943

In Whose Name Assessed	To Whom Transferred	Description of Property: Subdivision	Sec. or Lot	Town or Block	Rng.	Number of Acres in Land: Acres	100ths	No. School District	Indicate Homestead by Yes	Indicate Agricultural Land by Yes	True and Full Valuations: Land Exclusive of Structures and Improvements (Dollars)	Buildings and Other Structures (Dollars)	Machinery Permanently Attached to Real Estate (Dollars)	Total True and Full Value (Dollars)	Assessed Valuations: Rural: Homestead Up to $5,000 20% (Dollars)	Rural: Over $5,000 and Non-Homestead 33⅓% (Dollars)	All Other: Homestead Up to $3,000 25% (Dollars)	All Other: Over $3,000 and Non-Homestead 40% (Dollars)	Machinery Permanently Attached to Real Estate 33⅓% (Dollars)	Total Assessed Value (Dollars)	Total Assessed Value in Equalized by the Board of Review (Dollars)	Final Equalized Value (Dollars)
State of Minnesota		1 NE¼ of NE¼		30	139	26		2M														
State of Minnesota		2 NW¼ of NE¼																				
State of Minnesota		3 SW¼ of NE¼																				
Monita Improvement Co.		4 SE¼ of NE¼					40															
		5																				
State of Minnesota		6 NE¼ of NW¼																				
Monita Improvement Co.		7 NW¼ of NW¼					40															
"		8 SW¼ of NW¼					40															
Cleveland Land Co.		9 SE¼ of NW¼					40															
		10																				
Monita Improvement Co.		11 NE¼ of SW¼					40															
"		12 NW¼ of SW¼					40															
"		13 SW¼ of SW¼					40															
"		14 SE¼ of SW¼					40															
		15																				
"		16 NE¼ of SE¼					40															
"		17 NW¼ of SE¼					40															
"		18 SW¼ of SE¼					40															
"		19 SE¼ of SE¼					40															
		20																				

Valuations by School Districts as Equalized by Department of Taxation: District No. 2M, Rate 31 Mills

	Sold for Taxes	District No. / Rate (Dollars)	District No. / Rate (Dollars)	District No. / Rate (Dollars)	District No. / Rate (Dollars)	Tax (including State Homestead) ...Mills	State Tax on Non-Homestead 4.5 Mills	Special Taxes	Total Taxes		Paid	When Paid (Month Day Year)	Number of Receipt	March Settlement 1948	June Settlement 1948	Penalty	November Settlement 1948	Penalty	Collections to First Monday in January 1949	Penalty	Delinquent on First Monday in January 1949	Total Delinquent Tax and Penalty	Remarks
1										1													
2										2													
3										3													
4		60				11 22	24		11 46	4	1st Half Paid 2nd Half Paid	JUL 21 1948 OCT 30 1948	1586 13506		5 73		5 73						
5										5													
6		60				11 22	24		11 46	6	Aut Expunge											11 46	aut.
7		60				11 22	24		11 46	7	1st Half Paid 2nd Half Paid	JUL 21 1948 OCT 30 1948	1586 13506		11 46								
8		60				11 22	24		11 46	8	1st Half Paid 2nd Half Paid	JUL 21 1948 OCT 30 1948	1586 13506				11 46						
9	SOLD FOR TAXES	60				11 22	24		11 46	9											11 46		
10										10													
11		60				11 22	24		11 46	11	1st Half Paid 2nd Half Paid	JUL 21 1948 OCT 30 1948											
12		60				11 22	24		11 46	12	1st Half Paid 2nd Half Paid	JUL 21 1948 OCT 30 1948											
13		60				11 22	24		11 46	13	1st Half Paid 2nd Half Paid	JUL 21 1948 OCT 30 1948											
14		60				11 22	24		11 46	14	1st Half Paid 2nd Half Paid	JUL 21 1948 OCT 30 1948											
15										15					45 84								
16		60				11 22	24		11 46	16	1st Half Paid 2nd Half Paid	JUL 21 1948 OCT 30 1948	1586 13506				45 84						
17		60				11 22	24		11 46	17	1st Half Paid 2nd Half Paid	JUL 21 1948 OCT 30 1948											
18		60				11 22	24		11 46	18	1st Half Paid 2nd Half Paid	JUL 21 1948 OCT 30 1948											
19		60				11 22	24		11 46	19	1st Half Paid 2nd Half Paid	JUL 21 1948 OCT 30 1948											
20										20													
		780				145 86	3 12		148 98														

Assessment Roll and Tax List of Reaf Property in the Town of Crooked Lake Cass County, Minnesota, for Taxes for the Year 1947.

	In Whose Name Assessed	To Whom Transferred	Description of Property: Subdivision	Sec. or Lot	Town. or Block	Rng.	Number of Acres of Land: Acres	100ths	No. School District	Indicates Homestead Yes or No	Indicates Agricultural Yes or No	True and Full Valuations: Land Exclusive of Buildings and Improvements (Dollars)	Buildings and Other Structures (Dollars)	Machinery Permanently Attached to Real Estate (Dollars)	Total True and Full Value (Dollars)	Assessed Valuations: Rural: Homestead Up to $4,000 20% (Dollars)	Rural: Over $4,000 and Non-Homestead 33⅓% (Dollars)	All Other: Homestead Up to $4,000 25% (Dollars)	All Other: Over $4,000 and Non-Homestead 40% (Dollars)	Machinery Permanently Attached to Real Estate 33⅓% (Dollars)	Total Assessed Value (Dollars)	Total Assessed Value Valued by the Board of Review (Dollars)	Final Equalized Value (Dollars)
1	Moneta Improvement Co.		NE¼ of NE¼	31	139	26	40		Un														
2	"		NW¼ of NE¼				40																
3	State of Minnesota		SW¼ of NE¼																				
4	Moneta Improvement Co.		SE¼ of NE¼				40																
5																							
6	"		NE¼ of NW¼				40																
7	State of Minnesota		NW¼ of NW¼																				
8	State of Minnesota		SW¼ of NW¼																				
9	State of Minnesota		SE¼ of NW¼																				
10																							
11	~~Frank A. Kelley~~	Frances Thayer Kelley	~~NE¼ of SW¼~~ Lot 3				36	92															
12	"	"	~~NW¼ of SW¼~~ " 1				39	90															
13	"	"	~~SW¼ of SW¼~~ " 2				41	32															
14			~~SE¼ of SW¼~~																				
15																							
16	"	"	NE¼ of SE¼				40																
17	"	"	~~NW¼ of SE¼~~ Lot 4				49	25															
18			~~SW¼ of SE¼~~																				
19	Frances Thayer Kelley		~~SE¼ of SE¼~~ " 5				33	16															
20																							
							460	55															

Valuations by School Districts as Equalized by Department of Taxation

	Sold for Taxes	District No. Rate ... Mills	District No. Rate ... Mills	District No. Rate ... Mills	District No. Rate ... Mills	District No. Rate ... Mills	Tax Including State Homestead ... Mills	State Tax on Non-Homestead 7.6 Mills	Special Taxes	Total Taxes	Paid	When Paid (Month Day Year)	Number of Receipt	March Settlement 1948	June Settlement 1948	Penalty	November Settlement 1948	Penalty	Collections to First Monday in January 1949	Penalty	Delinquent on First Monday in January 1949	Total Delinquent Tax and Penalty	Remarks
		Dollars	Dollars	Dollars	Dollars	Dollars	$ cts.	$ cts.	$ cts.	$ cts.				$ cts.	$ cts.	$ cts.	$ cts.	$ cts.	$ cts.	$ cts.	$ cts.	$ cts.	
1		60					11 22	24		11 46	1st Half Paid 2nd Half Paid	JUL 21 1948 OCT 30 1948	10860 13066		1146		1146						
2		60					11 22	24		11 46	1st Half Paid 2nd Half Paid	JUL 21 1948 OCT 30 1948											
3																							
4		60					11 22	24		11 46	1st Half Paid 2nd Half Paid	JUL 21 1948 OCT 30 1948	10860 13066		573		573						
5																							
6		60					11 22	24		11 46	1st Half Paid 2nd Half Paid	JUL 21 1948 OCT 30 1948	10860 13066		573		573						
7																							
8																							
9																							
10																							
11		55					10 30	22		10 52	PAID IN FULL	JUL 1 1948											
12		60					11 22	24		11 46	PAID IN FULL	JUL 1 1948											
13		61					11 42	24		11 66	PAID IN FULL	JUL 1 1948											
14																							
15													18979		6842								
16		60					11 22	24		11 46	PAID IN FULL	JUL 1 1948											
17		73					13 66	30		13 96	PAID IN FULL	JUL 1 1948											
18																							
19		49					9 16	20		9 36	PAID IN FULL	JUL 1 1948											
20																							
		598					111 86	2 40		114 26													

The Matrons
Mrs. Gabbos
Mrs. Gouldie Bros.
Carroll Frisile
Mrs. Bright
Carroll Sos
Roosevelt Sos
Roosevelt Sos
Bingham Sos

Assessment Roll and Tax List of Real Property in the Town of Cleveland Lake, Cass County, Minnesota, for Taxes for the Year 1947.

For sale, C.D. ALLEN-BATES COMPANY, MINNEAPOLIS

In Whose Name Assessed	To Whom Transferred	Description of Property: Subdivision	Sec. or Lot	Town or Block	Range	Number of Acres of Land: Acres	Mills	No. School District	Indicate Homestead Tax or No	Indicate Agricultural Tax or No	True and Full Valuations: Land Exclusive of Structures or Improvements (Dollars)	Buildings and Other Structures (Dollars)	Machinery Permanently Attached to Real Estate (Dollars)	Total True and Full Value (Dollars)	Assessed Valuations: Rural: Homestead Up to $4,000 20% (Dollars)	Rural: Over $4,000 and Non-Homestead 33⅓% (Dollars)	All Other: Homestead Up to $4,000 25% (Dollars)	All Other: Over $4,000 and Non-Homestead 40% (Dollars)	Machinery Permanently Attached to Real Estate 33⅓% (Dollars)	Total Assessed Value (Dollars)	Total Assessed Value as Equalized by the Board of Review (Dollars)	Final Equalized Value (Dollars)
A.J. Winterowd		1 NE¼ of NE¼	32	139	26	40		24														
"		2 NW¼ of NE¼				40																
"		3 SW¼ of NE¼				40																
"		4 SE¼ of NE¼				40																
		5																				
Moneta Improvement Co.		6 NE¼ of NW¼				40																
Cleveland Land Co.		7 NW¼ of NW¼				40																
Moneta Improvement Co.		8 SW¼ of NW¼				40																
"		9 SE¼ of NW¼				40																
		10																				
Cleveland Land Co.		11 NE¼ of SW¼				40																
State of Minnesota		12 NW¼ of SW¼																				
Cleveland Land Co.		13 SW¼ of SW¼				40																
"		14 SE¼ of SW¼				40																
		15																				
A.J. Winterowd		16 NE¼ of SE¼				40																
"		17 NW¼ of SE¼				40																
"		18 SW¼ of SE¼				40																
"		19 SE¼ of SE¼				40																
		20																				

Validations by School Districts as Adjusted by Department of Taxation — April 1947

	District No. ..... Rate ..... Mills	District No. ..... Rate ..... Mills	District No. ..... Rate ..... Mills	District No. ..... Rate ..... Mills	District No. ..... Rate ..... Mills	Tax including State Homestead ..... Mills	State Tax on Non-Homestead 4.8 Mills	Special Taxes	Total Taxes	Paid	When Paid (Month Day Year)	Number of Receipt	March Settlement 1948	June Settlement 1948	Penalty	November Settlement 1948	Penalty	Collections to First Monday in January 1949	Penalty	Delinquent on First Monday in January 1949	Total Delinquent Tax and Penalty	Remarks
	Dollars	Dollars	Dollars	Dollars	Dollars	$ cts.	$ cts.	$ cts.	$ cts.				$ cts.	$ cts.	$ cts.	$ cts.	$ cts.	$ cts.	$ cts.	$ cts.	$ cts.	
1 SOLD FOR TAXES		60				11 22	24		11 46	1										11 46		
2 SOLD FOR TAXES		60				11 22	24		11 46	2										11 46		
3 SOLD FOR TAXES		70				13 10	28		13 38	3										13 38		
4 SOLD FOR TAXES		70				13 10	28		13 38	4										13 38		
5										5												
6		60				11 22	24		11 46	6	Full Paid JUL 21 1948; Half Paid OCT 30 1948	10860; 13506		573		5735						
7 SOLD FOR TAXES		60				11 22	24		11 46	7										11 46		
8		60				11 22	24		11 46	8	Full Paid JUL 21 1948; Half Paid OCT 30 1948	10860; 13506		1146		11465						
9		60				11 22	24		11 46	9	Full Paid JUL 21 1948; Half Paid OCT 30 1948	10860; 13506										
10										10												
11 SOLD FOR TAXES		60				11 22	24		11 46	11										11 46		
12										12												
13 SOLD FOR TAXES		70				13 10	28		13 38	13										13 38		
14 SOLD FOR TAXES		70				13 10	28		13 38	14										13 38		
15										15												
16 SOLD FOR TAXES		90				16 84	36		17 20	16										17 20		
17 SOLD FOR TAXES		90				16 84	36		17 20	17										17 20		
18 SOLD FOR TAXES		90				16 84	36		17 20	18										17 20		
19 SOLD FOR TAXES		90				16 84	36		17 20	19										17 20		
20										20												
		1060				19880	424		20254													

The Macrorie Print of Lake Cities Cass Oakes Pequot Lakes Backus Hackensack Walker Nevis Akeley Longville Laporte Bemidji Solway Bena Cohasset Deer River Grand Rapids Marcell Bigfork Northome Littlefork Big Falls Ranier International Falls Kabetogama Ely Tower Orr Cook Virginia Eveleth Gilbert Hibbing Chisholm Keewatin Nashwauk Grand Marais Aitkin Palisade McGregor Tamarack Cromwell Kerrick Moose Lake Sandstone Hinckley Finlayson Rush City Braham Mora Milaca Isanti Cambridge Princeton Milaca Pine City Mille Lacs Onamia Wyoming Shafer Stacy Lindstrom Chisago City Taylors Falls Scandia Forest Lake Stillwater Oak Park Bayport Afton Lake Elmo Hugo Lino Lakes Centerville Circle Pines Columbus Forest Lake

Assessment Roll and Tax List of Real Property in the Town of Crooked Lake, Cass County, Minnesota, for Taxes for the Year 1947.

Form 4 C.L. revised June 1946 (Minnesota)

In Whose Name Assessed	To Whom Transferred	Description of Property: Subdivision	Sec. or Lot	Town. or Block	Rng.	Number of Acres of Land: Acres	Units	No. of School District	Indicate Homestead by Yes or No	Indicate Legal Subdivided Land by Yes or No	True and Full Valuations: Land Exclusive of Structures and Improvements (Dollars)	Buildings and Other Structures (Dollars)	Machinery Permanently Attached to Real Estate (Dollars)	Total True and Full Value (Dollars)	Assessed Valuations — Rural: Homestead Up to $4,000 20% (Dollars)	Rural: Over $4,000 and Non-Homestead 33⅓% (Dollars)	All Other: Homestead Up to $4,000 25% (Dollars)	All Other: Over $4,000 and Non-Homestead 40% (Dollars)	Machinery Permanently Attached to Real Estate 33⅓% (Dollars)	Total Assessed Value (Dollars)	Total Assessed Value as Equalized by the Board of Review (Dollars)	Final Equalized Value (Dollars)
A. J. Winterowd		1 NE¼ of NE¼	33	139	26	40		4m														
"		2 NW¼ of NE¼				40																
"		3 SW¼ of NE¼				40																
"		4 SE¼ of NE¼ less E. 235'				33																
~~State of Minnesota~~ L. D. Williams		5 E. 235' of SE¼ of NE¼																				
A. J. Winterowd		6 NE¼ of NW¼				40																
"		7 NW¼ of NW¼				40																
"		8 SW¼ of NW¼				40																
		9 SE¼ of NW¼				40																
		10																				
"		11 NE¼ of SW¼				40																
"		12 NW¼ of SW¼				40																
		13 SW¼ of SW¼																				
J. I. + Emily Waherwood		14 ~~SE¼ of SW¼~~ Lot 3				47.19																
~~State of Minnesota~~ L. D. Williams		15 E. 850' of SE¼ of SE¼																				
A. J. Winterowd		16 W. 470' of NE¼ of SE¼				14																
"		17 NW¼ of SE¼				40																
J. I. + Emily Waherwood		18 Lot 1 less 340' x 506' x 241' x 251' ~~SW¼ of SE¼~~				34.42																
		19 SE¼ of SE¼																				
A. J. Winterowd		20 Part of Lot 1 — 340' x 506' x 241' x 251'				2																
						930.61																

Valuations by School Districts as Assessed by Department of Taxation

Sold for Taxes	District No. Rate Mills	District No. Rate Mills	District No. Rate Mills	District No. Rate Mills	District No. Rate Mills	Tax including State Homestead Mills	State Tax on Non-Homestead 4.07 Mills	Special Taxes	Total Taxes	Paid	When Paid	Number of Receipt	March Settlement 1948	June Settlement 1948	Penalty	November Settlement 1948	Penalty	Collections to First Monday in January 1949	Penalty	Delinquent on First Monday in January 1949	Total Delinquent Tax and Penalty	Remarks
	Dollars	Dollars	Dollars	Dollars	Dollars	$ cts.	$ cts.	$ cts.	$ cts.		Month Day Year		$ cts.	$ cts.	$ cts.	$ cts.	$ cts.	$ cts.	$ cts.	$ cts.	$ cts.	
1 SOLD FOR TAXES		70				1310	25		1335	1										1335		
2 SOLD FOR TAXES		60				1122	24		1146	2										1146		
3 SOLD FOR TAXES		60				1122	24		1146	3										1146		
4 SOLD FOR TAXES		66				1234	26		1260	4										1260		
5										5												
6 SOLD FOR TAXES		60				1122	24		1146	6										1146		
7 SOLD FOR TAXES		60				1122	24		1146	7										1146		
8 SOLD FOR TAXES		60				1122	24		1146	8										1146		
9 SOLD FOR TAXES		60				1122	24		1146	9										1146		
10										10												
11 SOLD FOR TAXES		60				1122	24		1146	11										1146		
12 SOLD FOR TAXES		60				1122	24		1146	12										1146		
13										13												
14		~~74~~ 61	Abate #3818			~~1384~~ 1134			~~1424~~ 1142	14	PAID IN FULL OCT 13 1948	11717				1142						2.42 Abated Penalty
15										15												
16 SOLD FOR TAXES		35				654	14		668	16										668		
17 SOLD FOR TAXES		60				1122	24		1146	17										1146		
18	~~74~~ 69	~~74~~ 72 ~~27~~ 26	Abate #3818			~~1396~~ 1379	~~68~~ 56		~~1464~~ 1435	18	PAID IN FULL OCT 13 1948	11717				1135						24.22 Abated Penalty
19										19												
20 SOLD FOR TAXES		203				3798	84		3880	20										3880		
		# Bal 3677				32246	394		32848													

The Harrons Lake of Lakes Gilla Bros. Carlos Averill Trails Detroit Lakes Detroit Sod Shop Height Detroit Sod Moorhead Shop

Assessment Roll and Tax List of Real Property in the Town of Crooked Lake

	IN WHOSE NAME ASSESSED	TO WHOM TRANSFERRED	DESCRIPTION OF PROPERTY: SUBDIVISION	Sec. or Lot	Town or Block	Rg.	Number of Acres of Land (Acres / Rods)	No. School District	Indicate Homestead by Ha	Indicate Agricultural by Ag	TRUE AND FULL VALUATIONS: LAND Exclusive of Structures and Improvements (Dollars)	BUILDINGS and Other Structures (Dollars)	MACHINERY Permanently Attached to Real Estate (Dollars)	TOTAL True and Full Value (Dollars)	ASSESSED VALUATIONS: RURAL: Homestead Up to $4,000 20% (Dollars)	RURAL: Over $4,000 and Non-Homestead 33⅓% (Dollars)	ALL OTHER: Homestead Up to $4,000 25% (Dollars)	ALL OTHER: Over $4,000 and Non-Homestead 40% (Dollars)	MACHINERY Permanently Attached to Real Estate 33⅓% (Dollars)	TOTAL ASSESSED VALUE (Dollars)	Total Assessed Value as Equalized by the Board of Review (Dollars)	FINAL EQUALIZED VALUE (Dollars)
	Frances A. + Geo. H. Stauff		1 ~~N½ of NE¼~~ Lot 3 less S 800'	34	139	26	7.76 Um															
	Leonard + Emily Simons		2 ~~NW¼ of NW¼~~ S. 800' of Lot 3				20															
			3 SW¼ of NE¼																			
			4 SE¼ of NW¼																			
			5 Lot 1 less .71 acc "Lake Narrows"																			
	Lamont D. Williams + Donald L. Anderson		6 ~~N½ of NW¼~~				428															
	A. J. Winterrowd		7 NW¼ of NW¼ less E. 235'				33															
	Lamont D. Williams + Donald L. Anderson		8 ~~SW¼ of NW¼~~ Lot 2 less 100' x 200'				52.91															
	State of Minnesota	L. E. Williams	9 ~~SE¼ of NW¼~~ E. 235' of NW¼ of NW¼																			
	James Elwin		10 100' x 200' of Lot 2 on Lake				46															
			11 NE¼ of SW¼																			
			12 NW¼ of SW¼																			
	Axel Hugo + Emma C. Johnson		13 ~~SW¼ of SW¼~~ S. 200' of Lot 6																			
	Helge L. + Ellen H. Bjerg		14 ~~SE¼ of SW¼~~ 2 acc. of Lot 4				2															
	Ole L. + Bertha Johnson		15 71.685' of Lot 4				19.95															
	Clarence Lohse		16 Lot 4 less 20 acc + less 2 acc + less 71.685'				9.87															
			17 NW¼ of SE¼																			
	Warren H. Stone		18 ~~SW¼ of SE¼~~ Lot 4 less S. 200'																			
	Swain L. Paustad		19 ~~SE¼ of SE¼~~ Lot 5				31.17															
	Helge L. + Ellen H. Bjerg		20 20 acc of Lot 4				20															

	SOLD FOR TAXES	VALUATIONS BY SCHOOL DISTRICTS AS EQUALIZED BY DEPARTMENT OF TAXATION: District No. / Rate (Mills)	District No. / Rate (Mills)	District No. / Rate (Mills)	District No. / Rate (Mills)	Tax including State Homestead 48.7 Mills	State Tax on Non-Homestead 48.7 Mills	SPECIAL TAXES	TOTAL TAXES	PAID	WHEN PAID (Month Day Year)	Number of Receipt	March Settlement 1948	June Settlement 1948	Penalty	November Settlement 1948	Penalty	Collections to First Monday in January 1949	Penalty	Delinquent on First Monday in January 1949	Total Delinquent Tax and Penalty	REMARKS
		Dollars	Dollars	Dollars	Dollars	Dollars	Dollars	$ cts.	$ cts.				$ cts.	$ cts.	$ cts.	$ cts.	$ cts.	$ cts.	$ cts.	$ cts.	$ cts.	
1		20				3.74	.38		3.82	2nd Half Paid / 2nd Half Paid	JUL 3 - 1948 / JUN 18 1948	9692 / 8164		1.91 / 1.91								
2		329				61.56	1.34		62.90	PAID IN FULL	JUN 18 1948	8162		62.90								
3																						
4																						
5																						
6		150				28.06	.62		28.68	PAID IN FULL	JUN 1 1948	8984		28.68								
7	SOLD FOR TAXES	58				10.86	.24		11.10												11.10	
8		172				32.18	.70		32.88	PAID IN FULL	JUL 1 1948	8984		32.88								
9																						
10		15				2.80	.06		2.86	PAID IN FULL	JUL 1 1948	8984		2.86								
11																						
12																						
13																						
14			20			4.04	.08		4.12	Balance Paid / Full Paid	SEP - 9 1948 / JUL 15 1948	1139 / 8755		2.15		1.97						Bal due $1.97
15		2109				20.40			20.40	PAID IN FULL	JUN 14 1948	8182		20.40								
16		30				5.62	.12		5.74	PAID IN FULL	JUL 1 1948	8966		5.74								
17																						
18		283				52.96	1.16		54.12	PAID IN FULL	MAR 18 1948	354										
19		77				14.40	.32		14.72	PAID IN FULL	JUN 18 1948	8153		14.72								
20						66.70			66.70	Balance Paid / Full Paid	SEP - 9 1948 / JUL 15 1948	1139 / 8755		37.85		28.85						Bal due $28.85
		2109 330				70.74																
		1074 330				332.57	4.74		308.04													
		1134	50			308.32																
		1184	550 - 15%																			

Assessment Roll and Tax List of Real Property in the Town of Crooked Lake, Cass County, Minnesota, for Taxes for the Year 1947.

In Whose Name Assessed	To Whom Transferred	Description of Property: Subdivision	Sec. or Lot	Town or Block	Range	Number of Acres of Land: Acres	Tenths	No. School District	Indicate Homestead Tax by Yes or No	Indicate Agricultural Tax by Yes or No	True and Full Valuations: Land Exclusive of Structures and Improvements (Dollars)	Buildings and Other Structures (Dollars)	Machinery Permanently Attached to Real Estate (Dollars)	Total True and Full Value (Dollars)	Assessed Valuations: Rural: Homestead Up to $4,000 20% (Dollars)	Rural: Over $4,000 and Non-Homestead 33⅓% (Dollars)	All Other: Homestead Up to $4,000 25% (Dollars)	All Other: Over $4,000 and Non-Homestead 40% (Dollars)	Machinery Permanently Attached to Real Estate 33⅓% (Dollars)	Total Assessed Value (Dollars)	Total Assessed Value as Equalized by Board of Review (Dollars)	Final Equalized Value (Dollars)
		1 NE¼ of NE¼	35	139	26			4m														
		2 NW¼ of NE¼																				
Harry J. & Maybelle Wells		3 ~~SW¼ of NE¼~~ Lot 5				36	75															
~~Clover Land Co.~~ Wm. D. Stiles		4 SE¼ of NE¼				40																
		5																				
		6 NE¼ of NW¼																				
Geo. H. Stauff		7 ~~NW¼ of NW¼~~ Lot 1				26	02															
"		8 ~~SW¼ of NW¼~~ " 2				39	31															
Wm. D. & Pearl L. Stiles		9 ~~SE¼ of NW¼~~ " 4				33	49															
		10																				
Clarence Lohse		11 NE¼ of SW¼ Begin at SW Corner of Lot 3, where West line intersects Lake; N. 165.75'. E. 292.26'. S. 183.12'. E. 75'. S. 25' to Lake. West to begin				15	00															
		13 SW¼ of SW¼																				
State of Minnesota		14 ~~SE¼ of SW¼~~ Lot 9																				
Andrew Amotan																						
Norman L. & Loretta C. Miller		15 E 161' of Lot 3				3																
State of Minnesota		16 NE¼ of SE¼																				
Harry J. & Maybelle Wells		17 ~~NW¼ of SE¼~~ Lot 7				36	46															
State of Minnesota		18 ~~SW¼ of SE¼~~ " 8																				
State of Minnesota		19 SE¼ of SE¼																				
Bernard E. & Olga E. Dixon		Begin NE Cor. of Lot 3, thence West 561.16', S. 653.12', 205.75', S. 25' to Lake, thence along Lake to E. Cor. thence along E. line to begin, Less 5 Ac. 161'				8	08															

Validations by School Districts as Equalized by Department of Taxation: Dist. No. 4 Rate 121 Mills; Dist. No. ..... Rate ..... Mills; Dist. No. ..... Rate ..... Mills; Dist. No. ..... Rate ..... Mills; Dist. No. ..... Rate ..... Mills

	Sold for Taxes	Dist. No. / Rate (Dollars)	Dist. No. / Rate (Dollars)	Dist. No. / Rate (Dollars)	Dist. No. / Rate (Dollars)	Dist. No. / Rate (Dollars)	Dist. No. / Rate (Dollars)	Tax Including State Homestead ..... Mills ($ cts.)	State Tax on Non-Homestead 4.0 Mills ($ cts.)	Special Taxes ($ cts.)	Total Taxes ($ cts.)		Paid	When Paid (Month Day Year)	Number of Receipt	March Settlement 1948 ($ cts.)	June Settlement 1948 ($ cts.)	Penalty	November Settlement 1948 ($ cts.)	Penalty	Collections to First Monday in January 1949 ($ cts.)	Penalty	Delinquent on First Monday in January 1949 ($ cts.)	Total Delinquent Tax and Penalty ($ cts.)	Remarks
1												1													
2												2													
3		60						11 22	24		11 46	3	PAID IN FULL	SEP 16 1948	11944				11 46	34					
4		60						11 22	24		11 46	4											11 46	8 261	
5												5													
6												6													
7		90						16 84	36		17 20	7	2nd Half Paid / 1st Half Paid	JUL 3 - 1948 / JUN 18 1948	8692		1529								
8		70						13 10	28		13 38	8	2nd Half Paid / 1st Half Paid	JUL 3 - 1948 / JUN 18 1948	9161		1529								
9	SOLD FOR TAXES	110						20 58	44		21 02	9												21 02	
10												10													
11												11													
12	SOLD FOR TAXES	37						6 92	16		7 08	12												7 08	
13												13													
14												14													
15		7						1 30	02		1 32	15	PAID IN FULL	APR 20 1948	4154		1 32								
16												16													
17		60						11 22	24		11 46	17	PAID IN FULL	SEP 16 1948	11944				11 46	34					
18												18													
19												19													
20		108						20 20	44		20 64	20	PAID IN FULL	NOV 26 1948	5634		20 64								
		603						112 60	2 47		115 07														

Form 4 C.D. (Last revised January, 1946)

Assessment Roll and Tax List of Real Property in the Town of Crooked Lake, Cass County, Minnesota, for Taxes for the Year 1947.

	IN WHOSE NAME ASSESSED	TO WHOM TRANSFERRED	DESCRIPTION OF PROPERTY: SUBDIVISION	Sec. or Lot	Town. or Block	Rge.	Number of Acres of Land: Acres	Mills	No. School District	Indicate Homestead Tax by Yes or No	Indicate Non-resident Tax by No	TRUE AND FULL VALUATIONS: LAND Exclusive of Structures and Improvements	BUILDINGS and Other Structures	MACHINERY Permanently Attached to Real Estate	TOTAL True and Full Value	ASSESSED VALUATIONS: RURAL: Homestead Up to $4,000 20%	RURAL: Over $4,000 and Non-Homestead 33⅓%	ALL OTHER: Homestead Up to $4,000 25%	ALL OTHER: Over $4,000 and Non-Homestead 40%	MACHINERY Permanently Attached to Real Estate 33⅓%	TOTAL ASSESSED VALUE	Total Assessed Value as Equalized by the Board of Review	FINAL EQUALIZED VALUE
							Acres	Mills				Dollars	Dollars	Dollars	Dollars	Dollars	Dollars	Dollars	Dollars	Dollars	Dollars	Dollars	Dollars
			1 NE¼ of NE¼	36	139	26			4m														
			2 NW¼ of NE¼																				
	State of Minnesota		3 SW¼ of NE¼																				
	State of Minnesota		4 SE¼ of NE¼																				
			5																				
			6 NE¼ of NW¼																				
			7 NW¼ of NW¼																				
			8 SW¼ of NW¼																				
			9 SE¼ of NW¼																				
			10																				
			11 NE¼ of SW¼																				
			12 NW¼ of SW¼																				
			13 SW¼ of SW¼																				
			14 SE¼ of SW¼																				
			15																				
	State of Minnesota		16 NE¼ of SE¼																				
	State of Minnesota		17 NW¼ of SE¼																				
	State of Minnesota		18 SW¼ of SE¼																				
	State of Minnesota		19 SE¼ of SE¼																				
			20																				

Entered in Total Roll 10-13-47

	SOLD FOR TAXES	VALUATIONS BY SCHOOL DISTRICTS AS EQUALIZED BY DEPARTMENT OF TAXATION: District No. Rate ... Mills	District No. Rate ... Mills	District No. Rate ... Mills	District No. Rate ... Mills	District No. Rate ... Mills	Tax including State Homestead ... Mills	State Tax on Non-Homestead ... Mills	SPECIAL TAXES	TOTAL TAXES		PAID	WHEN PAID: Month Day Year	Number of Receipt	March Settlement 1948	June Settlement 1948	Penalty	November Settlement 1948	Penalty	Collections to First Monday in January 1949	Penalty	Delinquent on First Monday in January 1949	Penalty	Total Delinquent, Tax and Penalty	REMARKS
		Dollars	Dollars	Dollars	Dollars	Dollars	Dollars	$ cts.	$ cts.	$ cts.					$ cts.	$ cts.	$ cts.	$ cts.	$ cts.	$ cts.	$ cts.	$ cts.	$ cts.	$ cts.	
1											1														
2											2														
3											3														
4											4														
5											5														
6											6														
7											7														
8											8														
9											9														
10											10														
11											11														
12											12														
13											13														
14											14														
15											15														
16											16														
17											17														
18											18														
19											19														
20											20														

The Barrows Co. Lake Geneva Wis.
Lake Geneva Wis. Bros.
Lake Geneva Wis. Bros.
Lake Geneva Wis. Bros

Assessment Roll and Tax List of Real Property in the Town of Crooked Lake

Form 4 C

In Whose Name Assessed	To Whom Transferred	Description of Property: Subdivision	Sec. L.R.	Town or Block	Reg.	Number of Acres of Land: Acres	Units	No. School District	Information Received for Fire	Information Received for Fire	True and Full Valuations: Land Exclusive of Structures and Improvements	Buildings and Other Structures	Machinery Permanently Attached to Real Estate	Total True and Full Value	Assessed Valuations: Rural: Homestead Up to $4,000 20%	Rural: Over $4,000 and Non-Homestead 33⅓%	All Other: Homestead Up to $4,000 25%	All Other: Over $4,000 and Non-Homestead 40%	Machinery Permanently Attached to Real Estate 33⅓%	Total Assessed Value	Total Assessed Value as Equalized by the Board of Review	Final Equalized Value
											Dollars	Dollars	Dollars	Dollars	Dollars	Dollars	Dollars	Dollars	Dollars	Dollars	Dollars	Dollars
Teresa Schultz		"The Narrows"	1	1				2m														
M. W. Peartz			2																			
"			3																			
"			4																			
Gaylord + Edith S. Woss			5																			
" "			6																			
Harry Beck			7																			
Edgar Rudolph			8																			
			9																			
~~Peter Hansen~~ ~~Tom or Theckla Helmen~~			10							17 acres leased												
Frank + Emma Betrer		N½ of lot 2 + alley	1	2																		
~~Emma E. Beaver~~		S½ of	2																			
"			3																			
Charles E. + Eleanor Fairbanks			4																			
"			5																			
~~Alta S. Andrews~~ Oscar A. Olson			6																			
" "			7																			
Fred G. + Florence S. Neumann			8																			
"			9																			
Jennie A. Beckstedt			20																			

Cass County, Minnesota, for Taxes for the Year 1947.

	Sold for Taxes	Valuations by School Districts as Equalized by Department of Taxation: District No. / Rate (Mills)	District No. / Rate (Mills)	District No. / Rate (Mills)	District No. / Rate (Mills)	District No. / Rate (Mills)	Tax including State Homestead (Mills)	State Tax on Non-Homestead 40.7 Mills	Special Taxes	Total Taxes	Paid	When Paid (Month Day Year)	Number of Receipt	March Settlement 1948	June Settlement 1948	Penalty	November Settlement 1948	Penalty	Collections to First Monday in January 1949	Penalty	Delinquent on First Monday in January 1949	Total Delinquent Tax and Penalty	Remarks
		Dollars	Dollars	Dollars	Dollars	Dollars	Dollars	$ cts.	$ cts.	$ cts.				$ cts.	$ cts.	$ cts.	$ cts.	$ cts.	$ cts.	$ cts.	$ cts.	$ cts.	
1			43				848	18		866	PAID IN FULL	JUL 2 1948	3986		866								
2			H 15				304			304	PAID IN FULL	MAY 26 1948											
3			H 80				616			616	PAID IN FULL	MAY 26 1948	5637		2202								
4			H 14				282			282	PAID IN FULL	MAY 26 1948											
5			50				1010	26		1036	PAID IN FULL	MAY 26 1948			1546								
6			25				506	10		516	PAID IN FULL	MAY 26 1948	5635										
7			92				1860	38		1898	PAID IN FULL	JUN 18 1948	8157		1898								
8			H 45				910			910	PAID IN FULL	JUN 14 1948											
9			H 71				1436			1436	PAID IN FULL	JUN 14 1948	7480		2346								
10			H 160				1440 3																
			H 37				748	16		2704	PAID IN FULL	MAR 22 1948	3246	2704									
11			28				566	12		578	PAID IN FULL	MAY 25 1948	6271		578								
12			8				162	02		164	PAID IN FULL	JAN 19 1948	238	164									
13			15				304	06		310	PAID IN FULL	JAN 26 1948	1028	310									
14			H 22				444			444	PAID IN FULL	MAY 13 1948	5123		586								
15			H 7				142			142	PAID IN FULL	MAY 13 1948											
16			17				344	06		350	PAID IN FULL	JUN 14 1948	1485		1238								
17			43				870	18		888	PAID IN FULL	JUN 14 1948											
18			H 33				666			666	1st Half Paid / 2nd Half Paid	MAY 26 1948 / OCT 30 1948	6283		1061		1061						
19			H 72				1456			1456	1st Half Paid / 2nd Half Paid	MAY 26 1948 / OCT 30 1948	6284										
20	Atty. #3258		H 21				424			424	PAID IN FULL	FEB 5 1948	5644	424									
			H 476 / 307 / 832				16838	146		16984													

Assessment Roll and Tax List of Real Property in the Town of Crooked Lake

For County Auditor's Use Only

In Whose Name Assessed	To Whom Transferred	Description of Property: Subdivision	Sec. or Lot	Town or Block	Rge.	Number of Acres of Land (Acres / 100ths)	No. of Small Fish Net	Indicate Homestead Tax or No	Indicate 40% Total Tax or No	True and Full Valuations: Land Exclusive of Structures and Improvements (Dollars)	Buildings and Other Structures (Dollars)	Machinery Permanently Attached to Real Estate (Dollars)	Total True and Full Value (Dollars)	Assessed Valuations: Rural: Homestead Up to $4,000 20% (Dollars)	Rural: Over $4,000 and Non-Homestead 33⅓% (Dollars)	All Other: Homestead Up to $4,000 25% (Dollars)	All Other: Over $4,000 and Non-Homestead 40% (Dollars)	Machinery Permanently Attached to Real Estate 33⅓% (Dollars)	Total Assessed Value (Dollars)	Total Assessed Value as Equalized by the Board of Review (Dollars)	Final Equalized Value (Dollars)
	(Oh Ah Ronning) comes.	The Narrows																			
1 Martin + Martha Ronning	William J + Lauraine A Buck		1				24														
2 ~~Vocatie + Julia K. Turner~~			2																		
3		W½ of	3																		
4 Arthur C. Johnson		E½ of	3																		
5																					
6																					
7																					
8																					
9																					
10																					
11																					
12																					
13																					
14																					
15																					
16																					
17																					
18																					
19																					
20																					

Sold for Taxes	Valuations by School Districts as Equalized by Department of Taxation: District No. / Rate ... Mills (Dollars)	District No. / Rate ... Mills (Dollars)	District No. / Rate ... Mills (Dollars)	District No. / Rate ... Mills (Dollars)	District No. / Rate ... Mills (Dollars)	Tax including State Homestead ... Mills ($ cts.)	State Tax on Non-Homestead 8.0 Mills ($ cts.)	Special Taxes ($ cts.)	Total Taxes ($ cts.)		Paid	When Paid (Month Day Year)	Number of Receipt	March Settlement 1948 ($ cts.)	June Settlement 1948 ($ cts.)	Penalty ($ cts.)	November Settlement 1948 ($ cts.)	Penalty ($ cts.)	Collections to First Monday in January 1949 ($ cts.)	Penalty ($ cts.)	Delinquent on First Monday in January 1949 ($ cts.)	Penalty ($ cts.)	Total Delinquent Tax and Penalty ($ cts.)	Remarks
1		198				40 02	80		40 82	1	PAID IN FULL	JUN 16 1948	8155		40 82									
2		H 20				18 20			8 20	2	PAID IN FULL	MAY - 8 1948												
3		H 15				3 04			3 04	3	PAID IN FULL	MAY - 8 1948	4957		3 04									
4		H 15				3 04			3 04	4	PAID IN FULL	JUL 15 1948	10247		3 04									
5										5														
6										6														
7										7														
8										8														
9										9														
10										10														
11										11														
12										12														
13										13														
14										14														
15										15														
16										16														
17										17														
18										18														
19										19														
20										20														
		H 120				64 30	80		65 10															
		195																						
		315																						

Assessment Roll and Tax List of Real Property in the Town of Crooked Lake, Cass County, Minnesota, for Taxes for the Year 1947.

Form 4 C

In Whose Name Assessed	To Whom Transferred	Description of Property: Subdivision	Sec. or Lot	Town or Block	Range	Number of Acres of Land: Acres	Tenths	No. School District	Inclusive Homestead Tax No.	Inclusive Agricultural Tax No.	True and Full Valuations: Land Exclusive of Structures and Improvements (Dollars)	Buildings and Other Structures (Dollars)	Machinery Permanently Attached to Real Estate (Dollars)	Total True and Full Value (Dollars)	Assessed Valuations: Rural: Homestead Up to $4,000 20% (Dollars)	Rural: Over $4,000 and Non-Homestead 33⅓% (Dollars)	All Other: Homestead Up to $4,000 25% (Dollars)	All Other: Over $4,000 and Non-Homestead 40% (Dollars)	All Other: Machinery Permanently Attached to Real Estate 33⅓% (Dollars)	Total Assessed Value (Dollars)	Total Assessed Value as Equalized by the Board of Review (Dollars)	Final Equalized Value (Dollars)
	Auditors Plat of	Lake Washburn Outlots																				
Lawrence Lawrence Lawrence Lawrence Lawrence Lawrence																						
Clara Weidman Bachman		1 Outlet B				1																
Alfred H. Barker		2 " C less part sold																				
[illegible] Wickersham		3 25' Lot in 16 Cor " C																				
O. J. Du Bois		4 25' " " 76 " " C																				
William A. + Ida L. Hansen		5 Outlet D				9 30																
"		6 " E				1 60																
"		7 " F				9 80																
"		8 " G				8 90																
"		9 " H				9 30																
		10																				
		11																				
		12																				
		13																				
		14																				
		15																				
		16																				
		17																				
		18																				
		19																				
		20																				

Cass County, Minnesota, for Taxes for the Year 1947.

	Sold for Taxes	Valuations by School Districts as Equalized by Department of Taxation: District No. ..... Rate ..... Mills	District No. ..... Rate ..... Mills	District No. ..... Rate ..... Mills	Tax Including State Homestead ..... Mills	State Tax on Non-Homestead 7.87 Mills	Special Taxes	Total Taxes	Paid	When Paid: Month Day Year	Number of Receipt	March Settlement 1948	June Settlement 1948	Penalty	November Settlement 1948	Penalty	Collections in First Monday in January 1949	Penalty	Delinquent on First Monday in January 1949	Penalty	Total Delinquent Tax and Penalty	Remarks
		Dollars	Dollars	Dollars	$ cts.	$ cts.	$ cts.	$ cts.				$ cts.	$ cts.	$ cts.	$ cts.	$ cts.	$ cts.	$ cts.	$ cts.	$ cts.	$ cts.	
1		N7			23 64	48		24 12	1	PAID IN FULL APR 22 1948	460		24 12									
2		67			13 54	28		13 82	2	PAID IN FULL APR 27 1948	4657		13 82									
3		37			11 52	24		11 76	3	PAID IN FULL MAY 20 1948	5247		11 76									
4		37			7 48	16		7 64	4	PAID IN FULL MAY 25 1948	5654		7 64									
5		H 220			44 46			44 46	5	2nd Half Paid SEP - 8 1948; 1st Half Paid JUN 15 1948												
6		342			69 17	1 40		70 57	6	2nd Half Paid SEP 13 1948; 1st Half Paid SEP - 8 1948					1374							
7		H 15			3 04			3 04	7	2nd Half Paid JUN 15 1948; 1st Half Paid SEP - 8 1948												
8		H 15			3 04			3 04	8	2nd Half Paid JUN 15 1948; 1st Half Paid SEP - 8 1948					1250		6205					
9		H 15			3 04			3 04	9	2nd Half Paid JUN 15 1948; 1st Half Paid SEP - 8 1948												
10									10													
11									11													
12									12													
13									13													
14									14													
15									15													
16									16													
17									17													
18									18													
19									19													
20									20													
		H 265			178 88	2 56		181 44														
		620																				
		885																				

Assessment Roll and Tax List of Real Property in the Town of Crosland Lake, Cass County, Minnesota, for Taxes for the Year 1947.

Form 4 C-(R-1) (Revised Statutes, Chapter 6)

In Whose Name Assessed	To Whom Transferred	Description of Property: Subdivision	Sec. or Lot	Town. or Block	Rge.	Number of Acres of Land: Acres	100ths	No. School District	Indicate Homestead Tax Yes or No	Indicate Farm Machinery Tax Yes or No	Indicate Farm Implement Tax Yes or No	True and Full Valuations: Land Exclusive of Structures and Improvements (Dollars)	Buildings and Other Structures (Dollars)	Machinery Permanently Attached to Real Estate (Dollars)	Total True and Full Value (Dollars)	Assessed Valuations: Rural: Homestead Up to $4,000 20% (Dollars)	Rural: Over $4,000 and Non-Homestead 33⅓% (Dollars)	All Other: Homestead Up to $4,000 25% (Dollars)	All Other: Over $4,000 and Non-Homestead 40% (Dollars)	Machinery Permanently Attached to Real Estate 33⅓% (Dollars)	Total Assessed Value (Dollars)	Total Assessed Value as Equalized by the Board of Review (Dollars)	Final Equalized Value (Dollars)
		Dingdale Bros. Roosevelt Trails Block 1, Lots 1-38 Inc., Blk 2+3 in Beulah Twp.																					
			1																				
Floyd Patras			2	39	2																		
Lake Shore Improvement Co.			3	40																		Abst. #3387	
"			4	41																		"	"
Jerome M. + Pearl S. Ives			5	42																			
Jerome Ives			6	43																			
Jerome M. + Pearl S. Ives			7	44																			
Florence Cunningham + Minnie Nelsons			45																				
Lake Shore Improvement Co.			9	1	4																	Abst. #3382	
"			10	2																		"	
"			11	3																		"	
"			12	4																		"	
"			13	5																		"	
"			14	6																		"	
Anna L. Petersen	Henry C. + Anna A. Thaemert		15	7																			
"			16	8																			
Stephen E. + Mable L. LeGrange			17	9																			
~~Lake Shore Improvement Co. c/o Reg of Deeds~~			18	10																			
~~" " " " " " " Carlo~~			19	11																			
Lena Duffy			20	12																			

Valuations by School Districts as Equalized by Department of Taxation

Sold for Taxes	District No. Rate ..... Mills	District No. Rate ..... Mills	District No. Rate ..... Mills	District No. Rate ..... Mills	Tax Including State Homestead ..... Mills	State Tax on Non-Homestead 40 Mills	Special Taxes	Total Taxes	Paid	When Paid: Month Day Year	Number of Receipt	March Settlement 1948	June Settlement 1948	Penalty	November Settlement 1948	Penalty	Collections to First Monday in January 1949	Penalty	Delinquent as First Monday in January 1949	Total Delinquent Tax and Penalty	Remarks
	Dollars	Dollars	Dollars	Dollars	$ cts.	$ cts.	$ cts.	$ cts.				$ cts.	$ cts.	$ cts.	$ cts.	$ cts.	$ cts.	$ cts.	$ cts.	$ cts.	
1									1												
2	11				206	04		210	PAID IN FULL	APR 27 1948	4649		210								
3	8				150	04		154	PAID IN FULL	MAY 26 1948	5631		308								
4	8				150	04		154	PAID IN FULL	MAY 26 1948											
5	11				206	04		210	PAID IN FULL	JUN 4 1948											
6	162				3033	66		3099	PAID IN FULL	JUN 4 1948	6662		3518								
7	11				206	04		210	PAID IN FULL	JUN 4 1948											
8	44				824	18		842	PAID IN FULL	JUN 22 1948	9801		842								
9	6				112	02		114	PAID IN FULL	JUN 30 1948											
10	6				112	02		114	PAID IN FULL	JUN 30 1948											
11	6				112	02		114	PAID IN FULL	JUN 30 1948	8958		938								
12	7				130	02		132	PAID IN FULL	JUN 30 1948											
13	7				130	02		132	PAID IN FULL	JUN 30 1948											
14	7				130	02		132	2nd Half Paid	AUG - 4 1948											
15	61				1142	24		1166	1st Half Paid	July 1 1948	10169				665						
16	9				168	04		172	2nd Half Paid	AUG - 4 1948	8968		669								
17	9				168	04		172	1st Half Paid	July 1 1948											
18	9				168	04		172	PAID IN FULL	JUL 15 1948	10765		172							172	
19	9				168	04		172	PAID IN FULL	JUL - 6 1948	9686		172								
20	9				168	04		172	PAID IN FULL	JUL 1 1948	8998		172								
	400				7480	160		7640													

SOLD FOR TAXES

Assessment Roll and Tax List of Real Property in the Town of Crooked Lake

Cass County, Minnesota, for Taxes for the Year 1947.

Form 6 C. WILLIAM SAYRE PRINTERS, MINNEAPOLIS

	IN WHOSE NAME ASSESSED	TO WHOM TRANSFERRED	DESCRIPTION OF PROPERTY: SUBDIVISION	Sec. or Lot	Town. or Block	Rng.	Acres	100ths	No. School District	Indicate Homestead by Yes or No	TRUE AND FULL VALUATIONS: LAND Exclusive of Structures and Improvements (Dollars)	BUILDINGS and Other Structures (Dollars)	MACHINERY Permanently Attached to Real Estate (Dollars)	TOTAL True and Full Value (Dollars)	ASSESSED VALUATIONS: RURAL: Homestead Up to $1,000 20% (Dollars)	RURAL: Over $1,000 Non-Homestead 33⅓% (Dollars)	ALL OTHER: Homestead Up to $4,000 25% (Dollars)	ALL OTHER: Over $4,000 Non-Homestead 40% (Dollars)	MACHINERY Permanently Attached to Real Estate 33⅓% (Dollars)	TOTAL ASSESSED VALUE (Dollars)	Total Assessed Value as Equalized by the Board of Review (Dollars)	FINAL EQUALIZED VALUE (Dollars)
1	State of Minnesota			1	4				4m													
2	Oswald Sandeen				14																	
3	Arthur L. Moses				15																	
4	Clarence B. + Cecelia E. Johnson				16																	
5	"				17																	
6	"				18																	
7	Eathew A. Mc Dill				19																	
8	Clarence B. + Cecelia E. Johnson				20																	
9	"				21																	
10	Hilda Walla				22																	
11	Joseph + Violet Malek				23																	
12	"				24																	
13	Joseph + Yvonne M. Hammerg				25																	
14	"				26																	
15	"				27																	
16	George Vincent Hoover				28																	
17	John J. + Margaret L. Carmody				29																Abat. #338	
18	" "				30																" "	
19																						
20																						

VALUATIONS BY SCHOOL DISTRICTS AS EQUALIZED BY DEPARTMENT OF TAXATION

	SOLD FOR TAXES	District No. Rate ..... Mills (Dollars)	District No. Rate ..... Mills (Dollars)	District No. Rate ..... Mills (Dollars)	District No. Rate ..... Mills (Dollars)	District No. Rate ..... Mills (Dollars)	Tax including State Homestead ..... Mills ($ cts.)	State Tax on Non-Homestead 7.67 Mills ($ cts.)	SPECIAL TAXES ($ cts.)	TOTAL TAXES ($ cts.)		PAID	WHEN PAID (Month Day Year)	Number of Receipt	March Settlement 1948 ($ cts.)	June Settlement 1948 ($ cts.)	Penalty ($ cts.)	November Settlement 1948 ($ cts.)	Penalty ($ cts.)	Collections in First Monday in January 1949 ($ cts.)	Penalty ($ cts.)	Delinquent as First Monday in January 1949 ($ cts.)	Total Delinquent Tax and Penalty ($ cts.)	REMARKS
1		Rate 47.1 Mills									1													
2		9					1.68	04		1.72	2	PAID IN FULL	APR 12 1948			1.72								
3		15					2.80	06		2.86	3											2.86	3.15	
4		H 106					19.84			19.84	4	PAID IN FULL	APR 15 1948											
5		H 81					15.16			15.16	5	PAID IN FULL	APR 15 1948			15.16								
6		H 51					9.54			9.54	6	PAID IN FULL	APR 15 1948											
7		9					1.68	04		1.72	7	PAID IN FULL	APR 27 1948	7687		1.72								
8		9					1.68	04		1.72	8	PAID IN FULL	APR 15 1948											
9		9					1.68	04		1.72	9	PAID IN FULL	APR 15 1948			3.44								
10		51					9.54	20		9.74	10	PAID IN FULL	MAY 26 1948	8655		9.74								
11		H 5					94			94	11	PAID IN FULL	JUN 4 1948											
12		H 5					94			94	12	PAID IN FULL	JUN 4 1948	6645		1.88								
13		9					1.68	04		1.72	13	Part Paid / Balance Paid	MAY 25 1948 / JUN 9 1948	8603										Bal. due 27c
14		37					6.92	16		7.08	14	Part Paid / Balance Paid	MAY 25 1948 / JUN 9 1948			10.25								
15		9					1.68	04		1.72	15	Part Paid / Balance Paid	MAY 25 1948 / JUN 9 1948											
16		9					1.68	04		1.72	16	PAID IN FULL	JUN 4 1948	6661		1.72								
17		7					1.30	02		1.32	17	2nd Half Paid / 1st Half Paid	OCT 30 1948 / JUL 15 1948	13121				1.32						
18		7					1.30	02		1.32	18	2nd Half Paid / 1st Half Paid	OCT 30 1948 / JUL 15 1948	13176		1.32								
19											19													
20		H 348 / 180 / 428					80.04	.74		80.78	20													

Assessment Roll and Tax List of Real Property in the Town of Crooked Lake

Cass County, Minnesota, for Taxes for the Year 1947.

	In Whose Name Assessed	To Whom Transferred	Description of Property: Subdivision	Sec. or Lot	Town. or Block	Range	Number of Acres of Land: Acres	Number of Acres of Land: Mills	No. School District	Indicate Classification Tax or No.	True and Full Valuations: Land Exclusive of Structures and Improvements	Buildings and Other Structures	Machinery Permanently Attached to Real Estate	Total True and Full Value	Assessed Valuations: Rural: Homestead Up to $4,000 20%	Rural: Over $4,000 and Non-Homestead 33⅓%	All Other: Homestead Up to $4,000 25%	All Other: Over $4,000 and Non-Homestead 40%	Machinery Permanently Attached to Real Estate 33⅓%	Total Assessed Value	Total Assessed Value as Equalized by the Board of Review	Final Equalized Value
											Dollars	Dollars	Dollars	Dollars	Dollars	Dollars	Dollars	Dollars	Dollars	Dollars	Dollars	Dollars
1	Lake Shore Improvement Co.			31	4				4m												Abate #3387	
2	"			32																	"	
3	Bernard C. Johnson	Patrick J. Morrell		33																		
4	Lake Shore Improvement Co.			34																	Abate 3387	
5	"			35																	"	
6	C. A. ~~Kruegen~~	Kruger		36																		
7	Lake Shore Improvement Co.			37																	Abate #3387	
8	"			38																	"	
9	"			1	5																"	
10	"			2																	"	
11	State of Minnesota	Clarence B. + Lucille E. Johnson		3																		
12	Joseph C. + Violet E. Malek			4																		
13	Carl Adolph Krueger			5																		
14	John Swing			1	6																	
15	"			2																		
16	Harold + Iva Nordquist			3																		
17	George + Minda Sandstrom			4																		
18	Anton Robert + Esther J. Anderson			5																		
19																						
20																						

Valuations by School Districts as Equalized by Department of Taxation: District No. ..... Rate ..... Mills; District No. ..... Rate ..... Mills; District No. ..... Rate ..... Mills; District No. ..... Rate ..... Mills; District No. ..... Rate ..... Mills

	Sold for Taxes	Tax Includes: State Homestead .....Mills	State Tax on Non-Homestead .....Mills	Special Taxes	Total Taxes	Paid	When Paid (Month Day Year)	Number of Receipt	March Settlement 1948	June Settlement 1948	Penalty	November Settlement 1948	Penalty	Collections in First Monday in January 1949	Penalty	Delinquent on First Monday in January 1949	Penalty	Total Delinquent Tax and Penalty	Remarks
		$ cts.	$ cts.	$ cts.	$ cts.				$ cts.	$ cts.	$ cts.	$ cts.	$ cts.	$ cts.	$ cts.	$ cts.	$ cts.	$ cts.	
1	7	1 30	02		1 32	1 2nd Half Paid 1st Half Paid	OCT 13 [illegible] JUL 15 [illegible]												
2	7	1 30	02		1 32	2 2nd Half Paid 1st Half Paid	OCT 30 [illegible] JUL 15 [illegible]												
3	9	1 68	04		1 72	3 2nd Half Paid 1st Half Paid	OCT 30 [illegible] JUL 15 [illegible]	1317 1276		5 00		2 00							
4	7	1 30	02		1 32	4 2nd Half Paid 1st Half Paid	OCT 29 [illegible] OCT 15 [illegible]												
5	7	1 30	02		1 32	5 2nd Half Paid 1st Half Paid	OCT 30 [illegible] OCT 15 [illegible]												
6	51	9 54	20		9 74	6 PAID IN FULL	FEB 11 1948	554	9 74										
7	7	1 30	02		1 32	7 2nd Half Paid 1st Half Paid	OCT 30 [illegible] JUL 15 [illegible]	1317 1276		1 32		1 32							
8	7	1 30	02		1 32	8 2nd Half Paid 1st Half Paid	OCT 30 [illegible] JUL 15 [illegible]												
9	15	2 80	06		2 86	9 PAID IN FULL	MAY 26 1948	5631		2 86									
10	18	3 36	08		3 44	10 PAID IN FULL	JUN 30 1948	5958		3 44									
11	~~40~~					11 Not Taxable for 1947													4 60 Canc.
12	24	4 50	10		4 60	12 PAID IN FULL	JUN 4 [illegible]	5445		4 60									
13	20	3 74	08		3 82	13 PAID IN FULL	FEB 11 1948	554	2 28	3 82									
14	12	2 24	04		2 28	14													
15	7	1 30	02		1 32	15													
16	13	2 44	06		2 50	16 PAID IN FULL	MAY 20 1948	5305		2 50									
17	8	1 50	04		1 54	17 PAID IN FULL	APR 12 1948	3[illegible]		1 54									
18	7	1 30	02		1 32	18 2nd Half Paid 1st Half Paid	OCT 23 [illegible] JUN 18 [illegible]	8184 8163		1 32		1 32							
19	5	94	02		96	19				96		48							
20						20													
	231	[illegible] 14	88		440														

Assessment Roll and Tax List of Real Property in the Town of Crooked Lake, Cass County, Minnesota, for Taxes for the Year 1947.

Form 4 © [illegible]

In Whose Name Assessed	To Whom Transferred	Description of Property: Subdivision	Sec. or Lot	Town or Block	Rng.	Number of Acres of Land: Acres	Miles	No. School District	Indicate Municipality Taxes Are Due	True and Full Valuations: Land Exclusive of Structures and Improvements (Dollars)	Buildings and Other Structures (Dollars)	Machinery Permanently Attached to Real Estate (Dollars)	Total Type and Value (Dollars)	Assessed Valuations: Rural: Homestead Up to $4,000 20% (Dollars)	Rural: Over $4,000 and Non-Homestead 33⅓% (Dollars)	All Other: Homestead Up to $4,000 25% (Dollars)	All Other: Over $4,000 and Non-Homestead 40% (Dollars)	Machinery Permanently Attached to Real Estate 33⅓% (Dollars)	Total Assessed Value (Dollars)	Total Assessed Value as Equalized by the Board of Review (Dollars)	Final Equalized Value (Dollars)
State of Minnesota																					
~~Dennis E. + Mildred V. Van~~	Bairiger		1	6	6			4m													
~~Lake Shore Improvement Co.~~			7																		
Jessie Hoste			8																		
			4																		
Ruth E. Huntley			5	1	7																
Lake Shore Improvement Co.			6		2															Abat. 1 3387	
~~Wm. H. + Helen M. Bley~~	William H. Barnes		8	1	8																
Leo Mercier			9		2																
George + Eleanor Green			10		3																
Benjamin R. + Nonessa B. Carrick			11		4																
Lake Shore Improvement Co.			12		5															Abat. 3382	
			13		6															"	
			14		7															"	
			15																		
Ruth E. Huntley			16	1	9																
Lake Shore Improvement Co.			17		2															Abat. 3387	
Wm. H. + Helen M. Bley			18		3																
Leo Mercier			19		4																
			20																		

Validations by School Districts as Equalized by Department of Taxation

Sold for Taxes	District No. ..... Rate ..... Mills	Dollars	District No. 1 Rate 12.2 Mills	Dollars	District No. ..... Rate ..... Mills	Dollars	District No. ..... Rate ..... Mills	Dollars	District No. ..... Rate ..... Mills	Dollars	Tax including State Homestead ..... Mills $ cts.	State Tax on Non-Homestead 4.87 Mills $ cts.	Special Taxes $ cts.	Total Taxes $ cts.
		H 4									74			74
			7								130	02		132
			8								150	04		154
			6								112	02		114
			8								150	04		154
			8								150	04		154
			8								150	04		154
			8								150	04		154
			8								150	04		154
			8								150	04		154
			15								280	06		286
			39								730	16		746
			5								94	02		96
		H 41									768			768
			62								1160	26		1186
		H 45									43[illegible]	87		[illegible]
		170												
		225												

	Paid	When Paid (Month Day Year)	Number of Receipt	March Settlement 1948 $ cts.	June Settlement 1948 $ cts.	Penalty $ cts.	November Settlement 1948 $ cts.	Penalty $ cts.	Collections to First Monday in January 1949 $ cts.	Penalty $ cts.	Delinquent on First Monday in January 1949 $ cts.	Total Delinquent Tax and Penalty $ cts.	Remarks
1													
2	PAID IN FULL	JUN 4 1948	6650		74								
3	PAID IN FULL	APR 27 1948	14645		132								
4													
5	PAID IN FULL	JUN 18 1948	8158		154								
6	1st Half Paid / 2nd Half Paid	JUN 30 1948 / OCT 30 1948	8156 / 13164		57		57						
7													
8	PAID IN FULL	APR 14 1948	4400		154								
9	PAID IN FULL	JUL 14 1948	10236		308								
10	PAID IN FULL	JUL 14 1948	10236		154								
11	PAID IN FULL	MAY 20 1948	5242				154	04				164	169
12	PAID IN FULL	SEP 30 1948	11577									286	315
13													
14													
15													
16	PAID IN FULL	JUN 18 1948	8150		746								
17	PAID IN FULL	OCT 30 1948	13165				96	03				768	845
18													
19	PAID IN FULL	JUL 14 1948	10236		1186								
20													

Assessment Roll and Tax List of Real Property in the Town of Crooked Lake

Cass County, Minnesota, for Taxes for the Year 1947.

In Whose Name Assessed	To Whom Transferred	Subdivision	Sec. or Lot	Town or Block	Rge.	Number of Acres of Land: Acres	Number of Acres of Land: Tenths	No. Schools Attended	Indebtedness Against Real Estate Subject to Tax	Land Exclusive of Structures and Improvements (Dollars)	Buildings and Other Structures (Dollars)	Machinery Permanently Attached to Real Estate (Dollars)	Total True and Full Value (Dollars)	Rural: Homestead Up to $1,000 20% (Dollars)	Rural: Over $1,000 and Non-Homestead 33⅓% (Dollars)	All Other: Homestead Up to $1,000 25% (Dollars)	All Other: Over $1,000 and Non-Homestead 40% (Dollars)	Machinery Permanently Attached to Real Estate 33⅓% (Dollars)	Total Assessed Value (Dollars)	Total Assessed Value as Equalized by the Board of Review (Dollars)	Final Equalized Value (Dollars)
George + Eleanor Green		Tingdale Bros' Roosevelt Trails	1			5	9														
Benjamin + Norma Parniff			2			6															
Lake Shore Improvement Co.			3			7														Abate #3387	
"			4			8														"	
"			5			9														"	
State of Minnesota			6			10															
State of Minnesota			7			11															
~~Mike Samelitzka~~	Carl O. + Ruth A. Anderson		12																		
Chas. A. + Carrie Linden			13																		
~~Henning Peterson~~	Stella K. D. Hiver		14																		
Carl A. Wagner + Milton Swanson			15																		
Lake Shore Improvement Co.			16																	Abate #3387	
Mary Agnes Sebesta			13			1	10														
"			14			2															
Harold + Iva Nordquist			15			3															
Elmer G. + Iva Nordquist			16			4															
Raymond J. Nordquist			17			5															
" "			18			6															
Anton Robert + Esther J. Anderson			19			7															
			20																		

Sold for Taxes	Valuations by School Districts as Equalized by Department of Taxation: District No. Rate Mills	Dollars	District No. Rate Mills	Dollars	District No. Rate Mills	Dollars	District No. Rate Mills	Dollars	Tax Including State Homestead Mills	State Tax on Non-Homestead 4.27 Mills	Special Taxes	Total Taxes	Paid	When Paid (Month Day Year)	Number of Receipt	March Settlement 1948	June Settlement 1948	Penalty	November Settlement 1948	Penalty	Collections to First Monday in January 1949	Penalty	Delinquent on First Monday in January 1949	Total Delinquent Tax and Penalty	Remarks
1	Regular 64.24	47							318	06		324	PAID IN FULL	JUL 24 1948	10734		324								
2		17							318	06		324	PAID IN FULL	MAY 20 1948	5242		324								
3		17							224	04		228	PAID IN FULL	SEP 20 1948	1529				228	06					
4		12							224	04		228											228	251	
5		17							224	04		228											228	251	
6																									
7																									
8		31							580	12		592	PAID IN FULL	APR 30 1948	4633		592								
9		86							1610	36		1646	PAID IN FULL	APR 22 1948	4495		1646								
10		17							318	06		324	PAID IN FULL	APR 14 1948	4414		324								
11		78							1460	32		1492	PAID IN FULL	APR 15 1948	4517		1492								
12		12							224	04		228											228	251	
13		H 8							150			150	PAID IN FULL	APR 12 1948											
14		H 26							46			46	PAID IN FULL	APR 12 1948	1340		46								
15		H 7							130			130	PAID IN FULL	MAY 20 1948											
16		H 35							654			654	PAID IN FULL	MAY 20 1948											
17		7							130	02		132	PAID IN FULL	MAY 20 1948	5395		1048								
18		7							130	02		132	PAID IN FULL	MAY 20 1948											
19		23							430	10		440	2nd Half Paid 1st Half Paid	OCT 23 1948 JUN 18 1948	12126 $163		220		220						
20																									
		H 76 35 H67							7620	128		7748													

Assessment Roll and Tax List of Real Property in the Town of Crooked Lake, Cass County, Minnesota, for Taxes for the Year 1947.

Form 4 C VALUE SAME EVERY YEAR

In whose name assessed	To whom transferred	Description of property: Subdivision	Sec. or Lot	Twp. or Block	Rng.	Number of Acres of Land (Acres / 100ths)	Not School District	Individual Homestead Tax Exempt	Individual Veteran Tax Exempt	True and Full Valuations: Land Exclusive of Structures and Improvements (Dollars)	Buildings and Other Structures (Dollars)	Machinery Permanently Attached to Real Estate (Dollars)	Total Tree and Full Value (Dollars)	Assessed Valuations, Rural: Homestead Up to $4,000 20% (Dollars)	Rural: Over $4,000 and Non-Homestead 33⅓% (Dollars)	All Other: Homestead Up to $4,000 20% (Dollars)	All Other: Over $4,000 and Non-Homestead 40% (Dollars)	Machinery Permanently Attached to Real Estate 33⅓% (Dollars)	Total Assessed Value (Dollars)	Total Assessed Value as Equalized by the Board of Review (Dollars)	Final Equalized Value (Dollars)
~~Katherine Martinsoff + Dalya J. Allen~~	Tingdale Bros. Roosevelt Trails		1	8	10		249														
~~Fred H. + Emma Dreyer~~	Van Barriger		9																		
Jessie Hoots			3	10																	
Wm. T. ~~Scarton~~ Carson			4	1	11																
~~Geo. F. + Florence Buchler's, Hans Buchler's, Max + Louise Buchler's~~			2																		
State of Minnesota			6																		
Jacob J. + Nellie Carter			7																		
~~John Ferguson~~	Arthur Ehlund		8																		
" " "			9																		
~~Lake Shore Improvement Co.~~ Geo. H. + Christie M. Lindgren			10																	Abate #3387	
Roy W. Oppegard			11																		
John S. Sudrak			12																		
~~Caroline Dannenberger~~	Lloyd M. + Anna Dille		13																		
"			14																		
Gladys M. + Guy Smith			15																		
Herman W. + Edna E. Rabe			16																		
"			17																		
Arthur H. Christopherson			18																		
Pete A. Cote		E. part of	19			16															
Elmer F. Steele		W. "	20			16															

Valuations by School Districts as Compiled by Department of Taxation

	Sold for Taxes	District No. / Rate ... Mills	District No. / Rate ... Mills	District No. / Rate ... Mills	District No. / Rate ... Mills	District No. / Rate ... Mills	Tax including State Homestead ... Mills	State Tax on Non-Homestead ... Mills	Special Taxes	Total Taxes	Paid	When Paid (Month Day Year)	Number of Receipt	March Settlement 1948	June Settlement 1948	Penalty	November Settlement 1948	Penalty	Collections to First Monday in January 1949	Penalty	Delinquent on First Monday in January 1949	Penalty	Total Delinquent Tax and Penalty	Remarks
		Dollars	Dollars	Dollars	Dollars	Dollars	Dollars	$ cts.	$ cts.	$ cts.				$ cts.	$ cts.	$ cts.	$ cts.	$ cts.	$ cts.	$ cts.	$ cts.	$ cts.	$ cts.	
1		57					9.74	22		9.96	✓	PAID IN FULL JUN 18 1948	3158		9.96									
2		#48					8.48			8.48	✓	PAID IN FULL JUN 4 1948	6650		8.48									
3		9					1.68	04		1.72	✓	PAID IN FULL APR 27 1948	4641		1.72									
4		9					1.68	04		1.72	✓	PAID IN FULL JUN 14 1948	7477		1.72									
5		9					1.68	04		1.72	✓	PAID IN FULL JUL 1 1948	8774		1.72									1.72 Penal
6		9					1.68	04		1.72	✓	Forfeited												
7		9					1.68	04		1.72	✓	PAID IN FULL APR 27 1948	4748		1.72									
8		9					1.68	04		1.72	✓	PAID IN FULL APR 21 1948	4570		1.72									
9		73					13.66	30		13.96	✓	PAID IN FULL APR 21 1948												
10		7					1.30	02		1.32	✓	PAID IN FULL FEB 19 1948	1214	1.32										
11		9					1.68	04		1.72	✓	PAID IN FULL APR 30 1948	4880		1.72									
12		9					1.68	04		1.72	✓	PAID IN FULL AUG - 6 1948	6093				1.72	.08						
13	SOLD FOR TAXES	17					3.18	06		3.24	✓	PAID IN FULL MAR 31 1949	8120		4.96									
14		9					1.68	04		1.72	✓	PAID IN FULL MAR 31 1949												
15		9					1.68	04		1.72	✓	PAID IN FULL JUN 4 1948	6646		1.72									
16		#56					10.48			10.48	✓	PAID IN FULL APR 12 1948			11.60									
17		#6					1.12			1.12	✓	PAID IN FULL APR 12 1948	4444											
18		83					15.54	34		15.88	✓	PAID IN FULL FEB 28 1948	2180	1.588										
19		73					13.66	30		13.96	✓	PAID IN FULL MAY 20 1948	5243		13.96									
20		#140					26.20			26.20	✓	PAID IN FULL MAY - 6 1948	5633		26.20									
		#359																						
		395																						
		648					120.66	1.64		122.30														

Assessment Roll and Tax List of Real Property in the Town of Crooked Lake

Cass County, Minnesota, for Taxes for the Year 1947.

Form 4 C

In whose name assessed	To whom transferred	Description of property: Subdivision	Sec. or Lot	Town or Block	Rge.	Number of Acres of Land (Acres / 10ths)	Sch. School District	Info. as to Homestead Tax or No.	Info. as to Soldier Tax or No.	True and Full Valuations: Land Exclusive of Structures and Improvements (Dollars)	Buildings and Other Structures (Dollars)	Machinery Permanently Attached to Real Estate (Dollars)	Total True and Full Value (Dollars)	Assessed Valuations: Rural: Homestead Up to $4,000 20% (Dollars)	Rural: Over $4,000 and Non-Homestead 33⅓% (Dollars)	All Other: Homestead Up to $4,000 25% (Dollars)	All Other: Over $4,000 and Non-Homestead 40% (Dollars)	Machinery Permanently Attached to Real Estate 33⅓% (Dollars)	Total Assessed Value (Dollars)	Total Assessed Value Equalized by the Board of Review (Dollars)	Final Equalized Value (Dollars)
~~State of Minnesota~~	Bertha Taccari		1	17	11		269														
Odin + Lida Christopherson			2	18																	
Thomas + Inga Hove			3	19																	
~~Florence + Henry S. Horton, Jr.~~	Erick R. Hove		4	20																	
Lake Shore Improvement Co.			5	21																Abst. #338	
~~Fay D. + Joanna C. Farnsworth~~	Vernon W. + Pearlie E. Georgia		6	1	12																
" " "			7	2																	
Jacob J. Carter			8	3	less 2 acs																
Fernando + Theresa Leach		200' on road X 435.6' in depth, being N. 2 acs of	9	3																	
Lawrence N. Chenevert + Fern D. Nelson			10	4																	
Edward C. Wiggins, Jr. ~~+ Edwin Lekanschek~~			11	5																	
~~Lake Shore Improvement Co.~~	Anna C. Larson	Three Hundred Forty Acres	12	6																	
~~Lake Shore Improvement Co.~~	Ernest H. Ramm		13	7																	
B. N. + Olive Yerxa			14	8																	
Hazel L. + Frank B. Brandenburg			15	9																	
George A. Bloomquist			16	1	13																
~~Regents of University of Minnesota~~			17	2																	
~~Fay D. + Joanna C. Farnsworth~~			18	3																	
" " "			19	4																	
			20																		

Valuations by School Districts as Equalized by Department of Taxation: District No. ..... Rate ..... Mills; District No. ..... Rate ..... Mills; District No. ..... Rate ..... Mills; District No. ..... Rate ..... Mills; District No. ..... Rate ..... Mills

	Sold for Taxes	Tax including State Homestead ..... Mills ($ cts.)	State Tax on Non-Homestead 4.07 Mills ($ cts.)	Special Taxes ($ cts.)	Total Taxes ($ cts.)	Receipt	Paid	When Paid (Month Day Year)	Number of Receipt	March Settlement 1948 ($ cts.)	June Settlement 1948 ($ cts.)	Penalty ($ cts.)	November Settlement 1948 ($ cts.)	Penalty ($ cts.)	Collections to First Monday in January 1949 ($ cts.)	Penalty ($ cts.)	Delinquent as First Monday in January 1949 ($ cts.)	Total Delinquent Tax and Penalty ($ cts.)	Remarks
1																			
2		21	3.92	.08	4.00	2	PAID IN FULL	JUN 4 1948	6644		4.00								
3		H 36	6.74		6.74	3	PAID IN FULL	JUN 7 1948	7116		6.74								
4		57	10.66	.24	10.90	4	PAID IN FULL	APR 7 1948	4289		10.90								
5		9	1.68	.04	1.72	5	1st Half Paid 2nd Half Paid	JUN 7 1948 OCT 30 1948	8356 2144		1.72 .86		.86						
6		8	1.50	.04	1.54	6	PAID IN FULL	FEB 19 1948	1803	3.08									
7		8	1.50	.04	1.54	7	PAID IN FULL	FEB 19 1948											
8		H 35	6.54		6.54	8	PAID IN FULL	APR 27 1948	4790		6.54								
9		H 6	1.12		1.12	9	PAID IN FULL	MAR 5 1948	2684	2.24									
10		H 6	1.12		1.12	10	PAID IN FULL	MAR 5 1948											
11		8	1.50	.04	1.54	11	PAID IN FULL	APR 2 1948	4148		1.54								
12		21	3.92	.08	4.00	12	PAID IN FULL	FEB 13 1948	1764	4.00									
13	~~SOLD FOR TAXES~~	9	1.68	.04	1.72	13	PAID IN FULL	AUG 2 1948	10760				1.72	.03					
14		9	1.68	.04	1.72	14	PAID IN FULL	APR 27 1948	4889		1.72								
15		8	1.50	.04	1.54	15	PAID IN FULL	MAY 25 1948	5604		1.54								
16		9	1.68	.04	1.72	16	PAID IN FULL	MAY 20 1948	5350		1.72								
17		22	4.12	.08	4.20	17	PAID IN FULL	FEB 18 1948											
18		H 5	.94		.94	18	PAID IN FULL	FEB 18 1948	1103	6.08									
19		H 5	.94		.94	19	PAID IN FULL	FEB 18 1948											
20						20													
		H 189 282	53.74	.80	53.54														

Assessment Roll and Tax List of Real Property in the Town of Crooked Lake, Cass County, Minnesota, for Taxes for the Year 1947.

Form 4.C

	In Whose Name Assessed	To Whom Transferred	Description of Property: Subdivision	Sec. or Lot	Town. or Block	Rng.	Number of Acres of Land	No. School District	Indicate Approximate Acreage Not Included in Assessment	Indicate Approximate Acreage Included in Assessment	True and Full Valuations: Land Exclusive of Structures Used for Improvements	Buildings and Other Structures	Machinery Permanently Attached to Real Estate	Total True and Full Value	Assessed Valuations: Rural: Homestead Up to $4,000 20%	Rural: Over $4,000 and Non-Homestead 25%	All Other: Homestead Up to $4,000 25%	All Other: Over $4,000 and Non-Homestead 40%	Machinery Permanently Attached to Real Estate 33⅓%	Total Assessed Value as Equalized by the Board of Review	Final Equalized Value
							Acres / 100ths				Dollars	Dollars	Dollars	Dollars	Dollars	Dollars	Dollars	Dollars	Dollars	Dollars	Dollars
	Thomas W. & Josephine E. Farnsworth																				
	Hayes + Jeanne C. Farnsworth			1	5	13		269													
	Jas. Frank Lakes			2	6																
	Lake Shore Improvement Co.			3	7															Abate. #3387	
	Bernice M. Flowers			4	8																
	"			5	9																
	"			6	10																
	Fernande + Therese Lesch			7	11																
	State of Minnesota			8	12																
	~~Russell + Clara W. Newman~~	Russell + Clara W. Newman		9	13																
	Anna O. Swanson			10	14																
	Lake Shore Improvement Co.			11	15																
	Clarence B. + Cecelia E. Johnson			12	16																
	Ed. C. + Carroll D. Leonard			13	17																
	~~Preston H. + Leona W. Snyder~~	E. + Hazel G. Danielson Clark		14	18																
	"			15	19																
	D. M. Knickelberg	State of Minnesota		16	20																
	Edward C. Wiggins, Jr.	~~Edward Schmoeckel~~		17	21																
	Lake Shore Improvement Co.			18	22															Abate. #3387	
	State of Minnesota			19	23																
	~~Lake Shore Improvement Co.~~	Chester A. Heidelberger		20	24															Abate. 3387	

Plat of Lake Shore Addition

Plat of Lake Shore Addition

Plat of Lake Shore Addition

Form 4 C Valen-Sens Company, Minneapolis

Assessment Roll and Tax List of Real Property in the Town of Crooked Lake, Cass County, Minnesota, for Taxes for the Year 1947.

In Whose Name Assessed	To Whom Transferred	Description of Property: Subdivision	Sec. or Lot	Twp. or Block	Rge.	Number of Acres of Land: Acres	Tenths	Sch. School District	Indicate Homestead Tax by Yes or No	Indicate Rural Tax by Yes or No	True and Full Valuations: Land Exclusive of Structures and Improvements (Dollars)	Buildings and Other Structures (Dollars)	Machinery Permanently Attached to Real Estate (Dollars)	Total True and Full Value (Dollars)	Assessed Valuations: Rural: Homestead Up to $4,000 20% (Dollars)	Rural: Over $4,000 and Non-Homestead 33⅓% (Dollars)	All Other: Homestead Up to $4,000 25% (Dollars)	All Other: Over $4,000 and Non-Homestead 40% (Dollars)	All Other: Machinery Permanently Attached to Real Estate 33⅓% (Dollars)	Total Assessed Value (Dollars)	Total Assessed Value as Equalized by the Board of Review (Dollars)	Final Equalized Value (Dollars)
~~Lake Shore Improvement Co.~~	Chester A Heidelberger	Tingdale Park Roosevelt Trails	25	13				Un														Abate. #3387
John R. Sensander			26																			
Lake Shore Improvement Co.			27																			
— Ernest H Ramion			28																			Abate. 3387
" " "			29																			"
Henrietta Thiess			30																			
Fred A. Gran			31																			
Lake Shore Improvement Co.			32																			Abate. 3387
Fred A. + Margaret A. Gran			33																			
" "			34																			
Julia A. Deibler			35																			
A.R. + Hildegarde A. Perskalla			36																			
" "			37																			
B.M. + Oliver Yarsa			38																			
" "			39																			
Hazel I. + Frank B. Brandenburg			40																			
Emma I. Swing			1	14																		
"			2																			
"			3																			

Cass County, Minnesota, for Taxes for the Year 1947.

Roll for Taxes	Valuations by School Districts as Equalized by Assessment of Taxation: District No. Rate ... Mills	District No. Rate ... Mills	District No. Rate ... Mills	District No. Rate ... Mills	District No. Rate ... Mills	District No. Rate ... Mills	Tax including State Homestead (Dollars)	Tax including State Homestead (Cents)	State Tax on Non-Homestead 4.87 Mills ($ cts.)	Special Taxes ($ cts.)	Total Taxes ($ cts.)	Paid	When Paid (Month Day Year)	Number of Receipt	March Settlement 1948 ($ cts.)	June Settlement 1948 ($ cts.)	Penalty ($ cts.)	November Settlement 1948 ($ cts.)	Penalty ($ cts.)	Collections to Five Months in January 1949 ($ cts.)	Penalty ($ cts.)	Delinquent as Five Months in January 1949 ($ cts.)	Total Delinquent Tax and Penalty ($ cts.)	Remarks
1	7						1	30	0	2	1	32	PAID IN FULL JUN 10 1948	8958		1	32							
2	32						5	98	1	4	6	12	PAID IN FULL AUG 25 1948	11716				6	12	18				
3	9						1	68	0	4	1	72	PAID IN FULL JUL 7 1948	6982		1	72							
4	7						1	30	0	2	1	32	PAID IN FULL AUG - 3 1948	10950				1	64	04				
5	7						1	30	0	2	1	32	PAID IN FULL AUG - 3 1948											
6	9						1	68	0	4	1	72	PAID IN FULL JUL 1 0 1948	10231		1	72							
7	9						1	68	0	4	1	72	PAID IN FULL APR 27 1948	465		1	72							
8	7						1	30	0	2	1	32	1st Half Paid JUN 10 1948 2nd Half Paid OCT 30 1948	8566 3164		6	6	1	64					
9	9						1	68	0	4	1	72	PAID IN FULL APR 27 1948	465										
10	87						16	78	3	6	16	64	PAID IN FULL APR 27 1948			16	64							
11	9						1	68	0	4	1	72	PAID IN FULL JUN 18 1948	844		1	72							
12	98						18	34	0	4	18	74	PAID IN FULL MAY - 3 1948	5020		20	74							
13	9						1	68	0	4	1	72	PAID IN FULL MAY - 3 1948											
14	9						1	68	0	4	1	72	PAID IN FULL APR 27 1948	1449		1	72							
15	9						1	68	0	4	1	72	PAID IN FULL APR 27 1948											
16	26						4	86	1	0	4	96	PAID IN FULL MAY 25 1948	5664		4	96							
17		H 30					6	06			6	06	PAID IN FULL MAY 20 1948											
18		H 32					4	44			4	44	PAID IN FULL MAY 20 1948	5239		11	72							
19		H 6					1	22			1	22	PAID IN FULL MAY 20 1948											
20																								
	# 343	58					11	77																
	Pin 343	58					64	10																
	343	58	401				75	82	1	40	77	22												

Assessment Roll and Tax List of Real Property in the Town of Crooked Lake

Form 4 (Revised-1945 Session, Amended)

In Whose Name Assessed	To Whom Transferred	Description of Property: Subdivision	Sec. or Lot	Town or Block	Range	Number of Acres of Land: Acres	100ths	No. School District	Indicate Here Homestead Tax or No	Indicate Here Additional Tax or No	True and Full Valuations: Land Exclusive of Structures and Improvements (Dollars)	Buildings and Other Structures (Dollars)	Machinery Permanently Attached to Real Estate (Dollars)	Total True and Full Value (Dollars)	Assessed Valuations: Rural: Homestead Up to $4,000 20% (Dollars)	Rural: Over $4,000 and More Homestead 33⅓% (Dollars)	All Other: Homestead Up to $4,000 25% (Dollars)	All Other: Over $4,000 and Non-Homestead 40% (Dollars)	Machinery Permanently Attached to Real Estate 33⅓% (Dollars)	Total Assessed Value or Equalized by the Board of Review (Dollars)	Final Equalized Value (Dollars)
	Tingdale Brad	Roosevelt Beaches																			
Lake Shore Improvement Co.		1	4	14				407													
"		2	5																		
Peter Hanson		3	6																		
		4																			
State of Minnesota (Cont to John Juring)		5	1	15																	
Thomas Andersen ~~[illegible]~~		6	2																		
"		7	3																		
Christopher + Lillian R. Aadland		8	4																		
Margaret Mae + Wm. Brockenhagen		9	5																		
Henry L. + Mae De Meules		10	6																		
Midland Natl. Bk. + Trust Co., Mpls.		11	7																		
Geo. D. + Esther J. Richards		12	8																		
"		13	9																		
Emma Flowers + Bernice Flowers Strane		14	10																		
Wm. J. Kaulet		15	11																		
"		16	12																		
Niels + Myrtle L. Nedergaard		17	13																		
Eli C. Martin		18	14																		
State of Minnesota E. C. Martin		19	15																		
Geo. E. Diedrick		20	16																		

	Sold for Taxes	Valuations by School Districts as Equalized by Department of Taxation: District No. / Rate ...Mills (Dollars)	District No. / Rate ...Mills (Dollars)	District No. / Rate ...Mills (Dollars)	District No. / Rate ...Mills (Dollars)	District No. / Rate ...Mills (Dollars)	Tax including State Homestead ...Mills ($ cts.)	State Tax on Non-Homestead 4.7 Mills ($ cts.)	Special Taxes ($ cts.)	Total Taxes ($ cts.)		Paid	When Paid (Month Day Year)	Number of Receipt	March Settlement 1948 ($ cts.)	June Settlement 1948 ($ cts.)	Penalty ($ cts.)	November Settlement 1948 ($ cts.)	Penalty ($ cts.)	Collections to First Monday in January 1949 ($ cts.)	Penalty ($ cts.)	Delinquent on First Monday in January 1949 ($ cts.)	Total Delinquent Tax and Penalty ($ cts.)	Remarks
1	SOLD FOR TAXES	7					1 30	02		1 32	1											1 32		
2	SOLD FOR TAXES	7					1 30	02		1 32	2											1 32		
3		H 27					5 06			5 06	3	PAID IN FULL	MAR 22 1948	3741	5 06									
4											4													
5											5	Not Assessed		042										
6		H 6					1 12			1 12	6	PAID IN FULL	JUN 30 1948											
7		H 47					8 80			8 80	7	PAID IN FULL	JUN 30 1948	8949		9 92								
8		9					1 68	04		1 72	8	PAID IN FULL	JUN 18 1948	8168										
9		39					7 30	16		7 46	9	Over Paid	MAR - 1 1948	243	5 98	1 72								Paid Twice
10		27					6 92	16		7 08	10	Balance Paid	MAR 18 1948	3446	1 48									
11		9					1 68	04		1 72	11	PAID IN FULL	FEB 5 1948	860	2 08									
12		44					8 24	18		8 42	12	PAID IN FULL	JUN 18 1948	8856		1 72								
13		9					1 68	04		1 72	13	PAID IN FULL	JUN 30 1948	8853		18 14								
14		9					1 68	04		1 72	14	PAID IN FULL	APR 21 1948	4521		1 72								
15		9					1 68	04		1 72	15	PAID IN FULL	APR 20 1948	4509		1 72								
16		9					1 68	04		1 72	16	PAID IN FULL	APR 20 1948	4509		1 72								
17		9					1 68	04		1 72	17	PAID IN FULL	MAY 20 1948	5237		1 72								
18		H 22					4 12			4 12	18	PAID IN FULL	MAY 26 1948	5040		4 12								
19											19													
20		71					13 28	28		13 56	20	PAID IN FULL	APR 21 1948	4677		13 56								
		H 102 / 32 / 370					69 20	1 40		70 30														

Assessment Roll and Tax List of Real Property in the Town of Crooked Lake, Cass County, Minnesota, for Taxes for the Year 1947.

	In Whose Name Assessed	To Whom Transferred	Description of Property: Subdivision	Sec. or Lot	Town. or Block	Rng.	Number of Acres of Land: Acres	Tenths	No. School District	Indicate Homestead Tax by a No.	Indicate Non-Homestead Tax by a No.	True and Full Valuations: Land Exclusive of Structures and Improvements (Dollars)	Buildings and Other Structures (Dollars)	Machinery Permanently Attached to Real Estate (Dollars)	Total True and Full Value (Dollars)	Assessed Valuations: Rural: Homestead Up to $4,000 20% (Dollars)	Rural: Over $4,000 and Non-Homestead 33⅓% (Dollars)	All Other: Homestead Up to $4,000 25% (Dollars)	All Other: Over $4,000 and Non-Homestead 40% (Dollars)	All Other: Machinery Permanently Attached to Real Estate 33⅓% (Dollars)	Total Assessed Value (Dollars)	Total Assessed Value as Equalized by the Board of Review (Dollars)	Final Equalized Value (Dollars)
		Tingdale Bros	Roosevelt Beach																				
	~~Agatha M. Nauegard~~	John H. + Mae S. Lundquist		17	15				2m														
2	"	"		18																			
	Edward H. Milham			19																			
4	Victor E. Johnson			20																			
5	Leo M. + Maud B. Lawrence			21																			
6	"			22																			
7	"			23																			
8	~~Chas. F. + Lulu B. Kelly~~	Walenty Hanek		24																			
9	"	"		25																			
	Edward F. + Theresa O. + Dorothy J. Schultz			26																			
11	Bernard S. + Bertha G. Durand			27																			
12	Mayne + Lyndell Richardson			28																			
13	"			29																			
14																							
15	Ella R. + Emma J. Swing			1	16																		
16	"			2																			
17	"			3																			
18																							
19	Gus Schmid			1	17																		
20	"			2																			

	Sold for Taxes	Valuations by School Districts as Declared by Department of Taxation: District No. / Rate / Mills	District No. / Rate / Mills	District No. / Rate / Mills	District No. / Rate / Mills	Tax including State Homestead Mills	State Tax on Non-Homestead 40.7 Mills	Special Taxes	Total Taxes	Paid	When Paid: Month Day Year	Number of Receipt	March Settlement 1948	June Settlement 1948	Penalty	November Settlement 1948	Penalty	Collections to First Monday in January 1949	Penalty	Delinquent on First Monday in January 1949	Penalty	Total Delinquent Tax and Penalty	Remarks
		Dollars	Dollars	Dollars	Dollars	Dollars	$ cts.	$ cts.	$ cts.				$ cts.	$ cts.	$ cts.	$ cts.	$ cts.	$ cts.	$ cts.	$ cts.	$ cts.	$ cts.	
1		H 47				80			80	PAID IN FULL	DEC 28 1948	13604						1052 84					
2		9				168	04		172	PAID IN FULL	DEC 28 1948												
3		9				168	04		172	PAID IN FULL	APR 22 1948	4565		172									
4		9				168	04		172	PAID IN FULL	MAY 5 1948	4889		172									
5			H 5			102			102	PAID IN FULL	JUL 15 1948												
6			H 5			102			102	PAID IN FULL	JUL 15 1948	7287		190									
7			H 84			1678			1678	PAID IN FULL	JUL 15 1948												
8		9				168	04		172	PAID IN FULL	MAY 26 1948	5628		1586									
9		74				1884	30		1914	PAID IN FULL	MAY 26 1948												
10		8				150	04		154	PAID IN FULL	JUN 7 1948	3980		154									
11		H 126				2358			2358	PAID IN FULL	JUN 14 1948	7484		2358									
12		H 26				486			486	PAID IN FULL	MAY 26 1948	5632		598									
13		H 6				112			112	PAID IN FULL	MAY 26 1948												
14																							
15		8				150	04		154	PAID IN FULL	MAY 20 1948	5239		440									
16		8				150	04		154	PAID IN FULL	MAY 20 1948												
17		7				130	02		132	PAID IN FULL	MAY 20 1948												
18																							
19		H 6				112			112	PAID IN FULL	JUN 18 1948	8161		224									
20		H 6				112			112	PAID IN FULL	JUN 18 1948												
		H 317	94 = 311			1902																	
		14				6696																	
		358	94	452		8598	60		8658														

Assessment Roll and Tax List of Real Property in the Town of Crooked Lake, Cass County, Minnesota, for Taxes for the Year 1947.

Form 5 C (Hill-Burr Company, Minneapolis)

Number	In Whose Name Assessed	To Whom Transferred	Description of Property: Subdivision	Sec. or Lot	Town. or Block	Rng.	Number of Acres of Land: Acres	100ths	No. School District	Indicate Agricultural Tract by a "Ag"	Indicate Agricultural Tract by a "No"	True and Full Valuations: Land Exclusive of Structures and Improvements (Dollars)	Buildings and Other Structures (Dollars)	Machinery Permanently Attached to Real Estate (Dollars)	Total True and Full Value (Dollars)	Assessed Valuations: Rural: Homestead Up to $1,000 20% (Dollars)	Rural: Over $1,000 and Non-Homestead 33⅓% (Dollars)	All Other: Homestead Up to $1,000 25% (Dollars)	All Other: Over $1,000 and Non-Homestead 40% (Dollars)	All Other: Machinery Permanently Attached to Real Estate 33⅓% (Dollars)	Total Assessed Value (Dollars)	Total Assessed Value as Equalized by the Board of Review (Dollars)	Final Equalized Value (Dollars)
1	Niels + Myrtle L. Nedergaard	Tingdale Bros	Roosevelt Trails	3	17				4n														
2	~~Noah A. Linner~~	Niels + Myrtle Linner	Nedergaard	4																			
3	"			5																			
4	~~Agatha M. Neugard~~	John H. + Mae S. Lundquist		6																			
5	Leo M. + Maud B. Lawrence			7																			
6	Edward F., Theresa O. + Dorothy I. Schultz			8																			
7																							
8	John E. Helmquist			1	18																		
9	"			2																			
10	"			3																			
11	Elmer + Lennice V. Kurth			4																			
12	"			5																			
13	Arthur E. + Eliz. L. Baldwin			6																			
14	"			7																			
15	"			8																			
16	Irene S. Rice			9																			
17	Lake Shore Improvement Co.			10																			Abate #3381
18	Ingwald J. Batchen			11																			
19																							
20																							

Cass County, Minnesota, for Taxes for the Year 1947.

Number	Sold for Taxes	Valuations by School Districts as Equalized by Department of Taxation: District ..... No. ..... Rate ..... Mills (Dollars)	District ..... No. ..... Rate ..... Mills (Dollars)	District ..... No. ..... Rate ..... Mills (Dollars)	District ..... No. ..... Rate ..... Mills (Dollars)	District ..... No. ..... Rate ..... Mills (Dollars)	Tax Including State Homestead ..... Mills ($ cts.)	State Tax on Non-Homestead 44.7 Mills ($ cts.)	Special Taxes ($ cts.)	Total Taxes ($ cts.)	Paid	When Paid: Month Day Year	Number of Receipt	March Settlement 1948 ($ cts.)	June Settlement 1948 ($ cts.)	Penalty ($ cts.)	November Settlement 1948 ($ cts.)	Penalty ($ cts.)	Collections to First Monday in January 1949 ($ cts.)	Penalty ¼ ($ cts.)	Delinquent to First Monday in January 1949 ($ cts.)	Total Delinquent Tax and Penalty ($ cts.)	Remarks
1		4					74	02		76	PAID IN FULL	MAY 20 1948	8232		76								
2		4					74	02		76	PAID IN FULL	MAY 20 1948											
3		4					74	02		76	PAID IN FULL	MAY 20 1948	8232		150								
4		8					150	04		154	PAID IN FULL	DEC 28 1948	13604						154	12	~~154~~		
5		H 13					244			244	PAID IN FULL	JUN 15 1948	10257		244								
6		7					168	04		172	PAID IN FULL	JUL 1 1948	8980		172								
7																							
8		7					130	02		132	PAID IN FULL	APR 30 1948											
9		7					130	02		132	PAID IN FULL	APR 30 1948	4836		384								
10		7					130	02		132	PAID IN FULL	APR 30 1948											
11	SOLD FOR TAXES	7					130	02		132	PAID IN FULL	JUN 18 1948	8154		974								
12	SOLD FOR TAXES	44					824	18		842	PAID IN FULL	JUN 18 1948											
13		54					1010	22		1032	PAID IN FULL	FEB 14 1948											
14		8					150	04		154	PAID IN FULL	FEB 14 1948	1397	1340									
15		8					150	04		154	PAID IN FULL	FEB 14 1948											
16		8					150	04		154	PAID IN FULL	APR 21 1948											
17		5					94	02		96	1st Half Paid 2nd Half Paid	JUN 7 1948 OCT 30 1948	8956 3144		48		48						
18		8					150	04		154	PAID IN FULL	APR 16 1948			48								
19																							
20																							
		H 13 ~~14~~ 562					3832	80		3912													

Assessment Roll and Tax List of Real Property in the Town of Crooked Lake, Cass County, Minnesota, for Taxes for the Year 1947

Form 4 C Miller-Davis Company, Minneapolis

	IN WHOSE NAME ASSESSED	TO WHOM TRANSFERRED	DESCRIPTION OF PROPERTY: SUBDIVISION	Sec. or Lot	Twp. or Block	Rge.	Number of Acres of Land: Mills	Number of Acres of Land: 100ths	Sch. District	Indicate Assessment by an x	Indicate Agricultural Land by an x	TRUE AND FULL VALUATIONS: LAND Exclusive of Structures and Improvements	BUILDINGS and Other Structures	MACHINERY Permanently Attached to Real Estate	TOTAL True and Full Value	ASSESSED VALUATIONS: RURAL: Homestead Up to $4,000 20%	RURAL: Over $4,000 and Non-Homestead 33⅓%	ALL OTHER: Homestead Up to $4,000 25%	ALL OTHER: Over $4,000 and Non-Homestead 40%	MACHINERY Permanently Attached to Real Estate 33⅓%	TOTAL ASSESSED VALUE	Total Assessed Value as Equalized by Equalization Board	FINAL EQUALIZED VALUE
												Dollars	Dollars	Dollars	Dollars	Dollars	Dollars	Dollars	Dollars	Dollars	Dollars	Dollars	Dollars
1	Frank F. & Helen M. Olassen	Singles Bros	Roosevelt Tracks		1	19			2403														
2	State of Minnesota				2																		
3	Lake Shore Improvement Co.				3																	Abst. # 2382	
4																							
5	Henry Halgren				1	20																	
6	"				2																		
7	State of Minnesota				3																		
8	Chas Heusmann				4																		
9	State of Minnesota				5																		
10	State of Minnesota				6																		
11	~~Edward Horack~~ Frances F. Wolff				7																		
12	~~Lake Shore Improvement Co.~~ Mullen & Ashcraft				8																		
13	Lake Shore Improvement Co.				9																		
14	"				10																		
15	Jas. Falbrecht				11																		
16	Ed. C. + Carroll D. Leonard				12																		
17	Knut Hoksten				13																		
18	"				14																		
19	"				15																		
20	State of Minnesota				16																		

Cass County, Minnesota, for Taxes for the Year 1947

	SOLD FOR TAXES	VALUATIONS BY SCHOOL DISTRICTS AS EQUALIZED BY DEPARTMENT OF TAXATION: District No. / Rate ... Mills	District No. / Rate ... Mills	District No. / Rate ... Mills	District No. / Rate ... Mills	District No. / Rate ... Mills	Tax Including State Homestead ... Mills	State Tax on Non-Homestead 4.07 Mills	SPECIAL TAXES	TOTAL TAXES		PAID	WHEN PAID: Month Day Year	Number of Receipt	March Settlement 1948	June Settlement 1948	Penalty	November Settlement 1948	Penalty	Collections to First Monday in January 1949	Penalty	Delinquent on First Monday in January 1949	Total Delinquent Tax and Penalty	REMARKS
		Dollars	Dollars	Dollars	Dollars	Dollars	Dollars	$ cts.	$ cts.	$ cts.					$ cts.	$ cts.	$ cts.	$ cts.	$ cts.	$ cts.	$ cts.	$ cts.	$ cts.	
1			9				168	04		172	1	PAID IN FULL	MAR 22 1948	3743	172									
2											2													
3			7				130	02		132	3	1st Half Paid / 2nd Half Paid	JUN 30 1948 / OCT 30 1948	8756 / 3164		66		66						
4											4													
5			7				130	02		132	5	PAID IN FULL	MAY 5 1948	5596										
6			7				130	02		132	6	PAID IN FULL	MAY 5 1948			264								
7											7													
8	SOLD FOR TAXES		7				130	02		132	8												132	
9											9													
10											10													
11	SOLD FOR TAXES		7				130	02		132	11	PAID IN FULL	MAY - 8 1948	5660		132								
12			7				130	02		132	12	PAID IN FULL	MAY 18 1948	8158		132								
13			7				130	02		132	13	PAID IN FULL	MAY 20 1948	5240		132								
14			7				130	02		132	14	PAID IN FULL	OCT 29 1948	12564				132	05					
15			7				130	02		132	15	PAID IN FULL	JUN 4 1948	6660		132								
16			7				130	02		132	16	PAID IN FULL	MAR 1 - 1948	2327	132									
17			7				130	02		132	17	PAID IN FULL	MAY 26 1948											
18			54				1010	22		1032	18	PAID IN FULL	MAY 26 1948	5896		1286								
19			7				130	02		132	19	PAID IN FULL	MAY 26 1948											
20											20													
			147				2738	50		2788														

Form 4 C. Laws 1939, Chap. 395

	IN WHOSE NAME ASSESSED	TO WHOM TRANSFERRED	DESCRIPTION OF PROPERTY: SUBDIVISION	Sec. or Lot	Town or Block	Range	Number of Acres of Land: Acres	100ths	Sch. School District	Ind. Sch. District Homestead Tax or No.	Ind. Agricultural Tax or No.	TRUE AND FULL VALUATIONS: LAND Exclusive of Buildings and Improvements	BUILDINGS and Other Structures	MACHINERY Personalty Attached to Real Estate	TOTAL True and Full Value	ASSESSED VALUATIONS: RURAL: Homestead Up to $4,000 20%	RURAL: Over $4,000 and Non-Homestead 33 1/3%	ALL OTHER: Homestead Up to $4,000 25%	ALL OTHER: Over $4,000 and Non-Homestead 40%	ALL OTHER: MACHINERY Personalty Attached to Real Estate 33 1/3%	TOTAL ASSESSED VALUE	Total Assessed Value as Equalized by the Board of Review	FINAL EQUALIZED VALUE
												Dollars	Dollars	Dollars	Dollars	Dollars	Dollars	Dollars	Dollars	Dollars	Dollars	Dollars	Dollars
		Jingdale Bros Roosevelt Trails																					
	~~Transcend D. Eastus~~ ~~Lake Shore Improvement Co.~~	Frank + Julia Miller		17	20																		
	State of Minnesota				18																		
	Kenneth E. + Dorris Lee				19																		
	Mark P. Mattison				20																		
	D. H. + Lydia A. Martin				21																		
	Lake Shore Improvement Co.				22																Abate. #3387		
	"				23																"		
	"				24																"		
	"				25																"		
	Walter Melvin Schramm				26																		
	"				27																		
	Orley J. Nelson				28																		
	Catherine Eva Schier				29																		
	"				30																		
	"				31																		
	Ida Roussin				32																		
	Herbert H. + Pearl I. Axelson				33																		
	Lake Shore Improvement Co.				34																Abate. #3387		
	Harry H. + Alma E. Yoder				35																		
	"				36																		

VALUATIONS BY SCHOOL DISTRICTS AS EQUALIZED BY DEPARTMENT OF TAXATION

	SOLD FOR TAXES	District No. 1 Rate ... Mills	District No. ... Rate ... Mills	District No. ... Rate ... Mills	District No. ... Rate ... Mills	Tax including State Homestead ... Mills	State Tax on Non-Homestead 4.6 Mills	SPECIAL TAXES	TOTAL TAXES		PAID	WHEN PAID (Month Day Year)	Number of Receipt	March Settlement 1948	June Settlement 1948	Penalty	November Settlement 1948	Penalty	Collections to First Monday in January 1949	Penalty	Delinquent as First Monday in January 1949	Penalty	Total Delinquent Tax and Penalty	REMARKS
		Dollars	Dollars	Dollars	Dollars	Dollars	Dollars	$ cts.	$ cts.					$ cts.	$ cts.	$ cts.	$ cts.	$ cts.	$ cts.	$ cts.	$ cts.	$ cts.	
1		7				130	02		132	1	PAID IN FULL	MAY - 1 1948	473		132								
2										2													
3		7				130	02		132	3	PAID IN FULL	JUN 14 1948	7483		132								
4		7				130	02		132	4	PAID IN FULL	MAY 20 1948	5236		132								
5		7				130	02		132	5	PAID IN FULL	MAY - 5 1948	4074		132								
6		5				94	02		96	6	1st Half Paid 2nd Half Paid	JUN 30 1948 OCT 30 1948	8956		48								
7		5				94	02		96	7	1st Half Paid 2nd Half Paid	JUN 30 1948 OCT 30 1948	8956		48		1.92						
8		5				94	02		96	8	1st Half Paid 2nd Half Paid	JUN 30 1948 OCT 30 1948	13164 8757		96								
9		5				94	02		96	9	1st Half Paid 2nd Half Paid	JUN 30 1948 OCT 30 1948											
10		8				150	04		154	10	PAID IN FULL	FEB 14 1948	1391	3.08									
11		8				150	04		154	11	PAID IN FULL	FEB 14 1948											
12	SOLD FOR Taxes	8				150	04		154	12												154	
13		8				150	04		154	13	PAID IN FULL	APR 16 1948											
14		8				150	04		154	14	PAID IN FULL	APR 16 1948	4454		3.08								
15		56				1048	22		1070	15	PAID IN FULL	APR 16 1948											
16		8				150	04		154	16	PAID IN FULL	JUN 4 1948	6659		154								
17		8				150	04		154	17	PAID IN FULL	MAY 20 1948	6860		154								
18		5				94	02		96	18	1st Half Paid 2nd Half Paid	JUN 30 1948 OCT 30 1948	8957		48		48						
19		H 5				94			94	19	PAID IN FULL	JUN 30 1948	8951		188								
20		H 5				94			94	20	PAID IN FULL	JUN 30 1948											
		H 10 165 175				3276	68		3344														

	In Whose Name Assessed	To Whom Transferred	Description of Property: Subdivision	Sec. or Lot	Town or Block	Rng.	Number of Acres of Land: Acres	100ths	No. School District	Indicate Road Tax in Lieu	Indicate Agricultural Tax in Lieu	True and Full Valuations: Land Exclusive of Structures Improvements	Buildings and Other Structures	Machinery Permanently Attached to Real Estate	Total True and Full Value	Assessed Valuations: Rural: Homestead Up to $4,000 20%	Over $4,000 and Non-Homestead 33⅓%	All Other: Homestead Up to $1,000 25%	Over $4,000 and Non-Homestead 40%	Machinery Permanently Attached to Real Estate 33⅓%	Total Assessed Value	Total Assessed Value as Equalized by the Board of Review	Final Equalized Value
												Dollars	Dollars	Dollars	Dollars	Dollars	Dollars	Dollars	Dollars	Dollars	Dollars	Dollars	Dollars
1	Harry H. + Alma E. Yoho			37	20				4M														
2	Jessie Hoots			38																			
3	Lake Shore Improvement Co.			39																		Abate. $338	
4	~~Ernest Dunham~~ Lee W. + Beulah L. Gifford			40																			
5	Ernest Dunham			41																			
6	State of Minnesota			42																			
7	George A. Vetter			43																			
8	"			44																			
9	Matthew J. + Leota Burton Berchert			45																			
10	Harry B. Gravette			46																			
11	~~Lake Shore Improvement Co.~~ Lyman A. + Lena A. Gen			47																			
12	Earl W. + Lillian M. Case			48																			
13	Blanche Lucille + Ellwood Harold Erickson			49																			
14																							
15	State of Minnesota	Contr. to Samuel W. Markell		1	21																		
16	Lake Shore Improvement Co.			2																			
17																							
18	State of Minnesota			1	22																		
19	John L. Schriber + Morris Humphrey			2																			
20	Lake Shore Improvement Co.			3																			

	Sold for Taxes	Valuations by School Districts as Equalized by Department of Taxation: District No. Rate Mills	District No. Rate Mills	District No. Rate Mills	District No. Rate Mills	District No. Rate Mills	District No. Rate Mills	Tax Including State Homestead Mills	State Tax on Non-Homestead 4.07 Mills	Special Taxes	Total Taxes		Paid	When Paid (Month, Day, Year)	Number of Receipt	March Settlement 1948	June Settlement 1948	Penalty	November Settlement 1948	Penalty	Collections to First Monday in January 1949	Penalty	Delinquent on First Monday in January 1949	Total Delinquent Tax and Penalty	Remarks
		Dollars	Dollars	Dollars	Dollars	Dollars	Dollars	$ cts.	$ cts.	$ cts.	$ cts.					$ cts.	$ cts.	$ cts.	$ cts.	$ cts.	$ cts.	$ cts.	$ cts.	$ cts.	
1		H 49						916			916	✓	PAID IN FULL	JUN 21 1948	8951		916								
2		8						150	04		154	✓	PAID IN FULL	APR 27 1948											
3		5						94	02		96	✓	1st Half Paid 2nd Half Paid	JUN 30 1948 OCT 30 1948	8957 13164		48		48						
4		27						506	10		516	✓	PAID IN FULL	JUL 1 1948	9446		670								
5		8						150	04		154	✓	PAID IN FULL	JUL 1 1948											
6												✓													
7		8						150	04		154	✓	PAID IN FULL	APR 21 1948											
8		8						150	04		154	✓	PAID IN FULL	APR 21 1948	8594		80								
9	SOLD FOR TAXES	8						150	04		154												154		
10		47						880	20		900	✓	PAID IN FULL	MAY 20 1948	5237		900								
11	SOLD FOR TAXES	8						150	04		154	✓	PAID IN FULL	APR 23 1948	8627		54								
12		7						130	02		132	✓	PAID IN FULL	APR 22 1948	8541		132								
13		7						130	02		132	✓	PAID IN FULL	JUN 4 1948	6648		132								
14												✓													
15	C.	4						74	02		76	✓	2nd Half Paid 1st Half Paid	OCT 30 1947 JUN 15 1948	12172 10742		76		76						
16		4						74	02		76	✓	2nd Half Paid 1st Half Paid	JUL 15 1948											
17												✓													
18												✓													
19	SOLD FOR TAXES	38						712	16		728	✓											728		
20		7						130	02		132	✓	PAID IN FULL	JUN 4 1948	6641		132								
		H 49						4546	82		4628														
		134																							
		343																							

Assessment Roll and Tax List of Real Property in the Town of Crooked Lake, Cass County, Minnesota, for Taxes for the Year 1947.

Form 4C (Minnesota Revised Statutes, 1945)

	In Whose Name Assessed	To Whom Transferred	Description of Property: Subdivision	Sec. or Lot	Twp. or Block	Rng.	Number of Acres of Land: Acres	100ths	No. School District	Information Required for Tax Purposes	Information Required for Tax Purposes	True and Full Valuations: Land Exclusive of Separate Improvements	Buildings and Other Structures	Machinery Permanently Attached to Real Estate	Total True and Full Value	Assessed Valuations: Rural: Homestead Up to $5,000 20%	Rural: Over $5,000 and Non-Homestead 33⅓%	All Other: Homestead Up to $5,000 25%	All Other: Over $5,000 and Non-Homestead 40%	Machinery Permanently Attached to Real Estate 33⅓%	Total Assessed Value	Total Assessed Value as Equalized by the Board of Review	Final (Equalized) Value
							Acres	100ths				Dollars	Dollars	Dollars	Dollars	Dollars	Dollars	Dollars	Dollars	Dollars	Dollars	Dollars	Dollars
1	Lake Shore Improvement Co.	Tingdale Bros.	Roosevelt Trails	4	22				2m														
2	"			5																			
3	"			6																		Abate.	#3387
4	"			7																		"	
5	"			8																		"	
6	Chas. Slick			9																			
7	Lake Shore Improvement Co.			10																		Abate.	#3387
8	Paul + Helen Muczynske			11																			
9	Frederick E. Ermens			12																			
10	"			13																			
11	Lake Shore Improvement Co.			14																		Abate.	#3387
12	"			15																		"	
13	Reinhart A. Mathilda M. Bladorn			1	23																		
14	John H. + Margaret M. Bohanon			2																			
15	George R. + Esther L. Korens			3																			
16	Lake Shore Improvement Co.			4																		Abate.	#3387
17	"			5																		"	
18	State of Minnesota			6																			
19	State of Minnesota			7																			
20																							

Valuations by School Districts as Equalized by Department of Taxation

	Sold for Taxes	District No. Rate ... Mills	District No. Rate ... Mills	District No. Rate ... Mills	District No. Rate ... Mills	District No. Rate ... Mills	District No. Rate ... Mills	Tax Including State Homestead ... Mills	State Tax on Non-Homestead 40.7 Mills	Special Taxes	Total Taxes		Paid	When Paid (Month Day Year)	Number of Receipt	March Settlement 1948	June Settlement 1948	Penalty	November Settlement 1948	Penalty	Collections to First Monday in January 1949	Penalty	Delinquent on First Monday in January 1949	Total Delinquent Tax and Penalty	Remarks
		Dollars	Dollars	Dollars	Dollars	Dollars	Dollars	$ cts.	$ cts.	$ cts.	$ cts.					$ cts.	$ cts.	$ cts.	$ cts.	$ cts.	$ cts.	$ cts.	$ cts.	$ cts.	
1			7					130	02		132	1	PAID IN FULL	APR 27 1948			264								
2			7					130	02		132	2	PAID IN FULL	APR 27 1948	4788										
3			5					94	02		96	3	2nd Half Paid 1st Half Paid	OCT 30 1947 JUL 15 1947	8176										
4			5					94	02		96	4	2nd Half Paid 1st Half Paid	OCT 30 1947 JUL 15 1947	8176		144		144						
5			5					94	02		96	5	2nd Half Paid 1st Half Paid	OCT 30 1947 JUL 15 1947											
6	SOLD FOR TAXES		7					130	02		132	6												132	
7			5					94	02		96	7	1st Half Paid 2nd Half Paid	JUN 30 1948 OCT 30 1947	8957 8166		48		48						
8			7					130	02		132	8	PAID IN FULL	APR 20 1948	4739		132								
9			14					262	06		268	9	PAID IN FULL	APR 30 1948	4837		100								
10			7					130	02		132	10	PAID IN FULL	APR 30 1948											
11			5					94	02		96	11	2nd Half Paid 1st Half Paid	OCT 30 1947 JUL 15 1947	8177 8167		96		96						
12			5					94	02		96	12	2nd Half Paid 1st Half Paid	OCT 30 1947 JUL 15 1947											
13			7					130	02		132	13	PAID IN FULL	JUN 14 1948	7478		132								
14			7					130	02		132	14												132	
15			7					130	02		132	15	PAID IN FULL	MAY 20 1948	5352		132								
16			5					94	02		96	16	PAID IN FULL	JUL 14 1948			192								
17			5					94	02		96	17	PAID IN FULL	JUL 14 1948	10744										
18												18													
19												19													
20												20													
			110					2056	38		2092														

Assessment Roll and Tax List of Real Property in the Town of Crooked Lake, Cass County, Minnesota, for Taxes for the Year 1947.

IN WHOSE NAME ASSESSED	TO WHOM TRANSFERRED	DESCRIPTION OF PROPERTY: Subdivision	Sec. or Lot	Town or Block	Rng.	Number of Acres of Land: Acres	Tenths	No. School District	Individual Homestead Tax or No.	Individual Agricultural Tax or No.	TRUE AND FULL VALUATIONS: Land Exclusive of Structures and Improvements (Dollars)	Buildings and Other Structures (Dollars)	Machinery Permanently Attached to Real Estate (Dollars)	Total True and Full Value (Dollars)	ASSESSED VALUATIONS: RURAL: Homestead Up to $4,000 20% (Dollars)	RURAL: Over $4,000 and Non-Homestead 33⅓% (Dollars)	ALL OTHER: Homestead Up to $4,000 25% (Dollars)	ALL OTHER: Over $4,000 and Non-Homestead 40% (Dollars)	Machinery Permanently Attached to Real Estate 33⅓% (Dollars)	Total Assessed Value	Total Assessed Value as Equalized by the Board of Review (Dollars)	Final Equalized Value (Dollars)
	Lingdale Bros. Roosevelt Trails																					
Lake Shore Improvement Co.		1	8	23				4H													Abate. # 3387	
		2																				
Reinhart A. + Mathilda M. Bladorn		3	1	24																		
John H. + Margaret M. Bokanow		4	2																			
Lake Shore Improvement Co.		5	3																			
"		6	4																			
"		7	5																		Abat. #3387	
Herbert W. + Minna Schauer		8	6																			
"		9	7																			
Lake Shore Improvement Co.		10	8																		Abate. #3387	
"		11	9																		"	
Theodore R. Hansen		12	1	25																		
"		13	2																			
"		14	3																			
"		15	4																			
"		16	5																			
"		17	6																			
"		18	7																			
"		19	8																			
"		20	9																			
State of Minnesota		Outlot	a																			

Cass County, Minnesota, for Taxes for the Year 1947.

	SOLD FOR TAXES	VALUATIONS BY SCHOOL DISTRICTS AS EQUALIZED BY DEPARTMENT OF TAXATION: District No. / Rate / Amount	District No. / Rate / Amount	District No. / Rate / Amount	District No. / Rate / Amount	Tax including State Homestead ...Mills ($ cts.)	State Tax on Non-Homestead 4.0 Mills ($ cts.)	SPECIAL TAXES ($ cts.)	TOTAL TAXES ($ cts.)		PAID	WHEN PAID (Month Day Year)	Number of Receipt	March Settlement 1948 ($ cts.)	June Settlement 1948 ($ cts.)	Penalty	November Settlement 1948 ($ cts.)	Penalty	Collections to First Monday in January 1949	Penalty	Delinquent on First Monday in January 1949 ($ cts.)	Total Delinquent Tax and Penalty ($ cts.)	REMARKS
1		5				94	02		96	1	1st Half Paid / 2nd Half Paid	JAN 30 1948 / OCT 30 1948	8957 / 13164		48		48						
2										2													
3		27				506	10		516	3	PAID IN FULL	JUN 14 1948	7418		516								
4		7				130	02		132	4											132	145	
5		7				130	02		132	5	PAID IN FULL	MAY 20 1948	5354		132								
[illegible]		44				824	18		842	6	PAID IN FULL	JUL 14 1948	10342		918								
7		4				74	02		76	7	PAID IN FULL	JUL 14 1948											
[illegible]		5				94	02		96	8	PAID IN FULL	AUG 25 1948	11758				48	02					
[illegible]		5				94	02		96	9	PAID IN FULL	AUG 25 1948											
10	SOLD FOR TAXES	4				74	02		76	10	1st Half Paid / 2nd Half Paid	JAN 30 1948 / OCT 30 1948	8957 / 13164		86		86						
11		5				94	02		96	11	1st Half Paid / 2nd Half Paid	JAN 30 1948 / OCT 30 1948											
12		H 6				122			122	12	Balance Paid / Part Paid	SEP - 2 1948 / JUL 15 1948											
13		H 6				122			122	13	Balance Paid / Part Paid	SEP - 2 1948 / JUL 15 1948											
14		H 6				122			122	14	Balance Paid / Part Paid	SEP - 2 1948 / JUL 15 1948											
15		H 6				122			122	15	Balance Paid / Part Paid	SEP - 2 1948 / JUL 15 1948	13[illegible]				18.00						
16		H 6				122			122	16	Balance Paid / Part Paid	SEP - 2 1948 / JUL 15 1948	10760		1864								
17		H 6				122			122	17	Balance Paid / Part Paid	SEP - 2 1948 / JUL 15 1948											
18		H 133				2688			2688	18	Balance Paid / Part Paid	SEP 13 1948 / JUL											
19		H 6				122			122	19	Balance Paid / Part Paid	SEP - 2 1948 / JUL 15 1948											
20		H 6				122			122	20	Balance Paid / Part Paid	SEP - 2 1948 / JUL 15 1948											
		H 181				3664																	
		H 44				814	44																
		225				4478			5127														

Assessment Roll and Tax List of Real Property in the Town of Crooked Lake Cass County, Minnesota, for Taxes for the Year 1947.

Form 4 C. DULUTH-SUPERIOR BINDERY, MINNEAPOLIS

In Whose Name Assessed	To Whom Transferred	Description of Property: Subdivision	Sec. or Lot	Town or Block	Range	Number of Acres of Land: Acres	100ths	No. School District	Independent Consolidated School District No.	Independent Consolidated School District No.	True and Full Valuations: Land Exclusive of Structures and Improvements (Dollars)	Buildings and Other Structures (Dollars)	Machinery Permanently Attached to Real Estate (Dollars)	Total True and Full Value (Dollars)	Assessed Valuations: Rural: Homestead Up to $4,000 20% (Dollars)	Rural: Over $4,000 and Non-Homestead 33⅓% (Dollars)	All Other: Homestead Up to $4,000 25% (Dollars)	All Other: Over $4,000 and Non-Homestead 40% (Dollars)	Machinery Permanently Attached to Real Estate 33⅓% (Dollars)	Total Assessed Value (Dollars)	Total Assessed Value as Equalized by the Board of Review (Dollars)	Final Equalized Value (Dollars)
W. E. + Hilda Hilden		Towana Heights	1					249														
Frank E. Everts ½ int. + R. C. Riedesel ½ int.			2																			
J. S. + Christine M. Chastek			3																			
Earl O. Miller		From SW cor. run E. 7.25 then N to road, then W + S to starting pt	4																			
Oscar Popken		Balance of	4																			
"			5																			
"			6																			
Ernest F. Meinke			7																			
Oscar Popken			8																			
"			9																			
Russell W. Hunt			10																			
Oscar Popken			11																			
"			12																			
"			13																			
R. C. Riedesel + F. E. Everts		E. 77' x 92' of Outlot	A																			
W. E. + Hilda Hilden		Outlot A less E. 77' x 92'																				
Lina Meinke		Outlot	B																			
Roy + Althea Betzer		"	C																			
			19																			
			20																			

Sold for Taxes	Valuations by School Districts as Equalized by Department of Taxation: District No. 14 Rate 1.4 Mills (Dollars)	District No. 2 Rate 2.2 Mills (Dollars)	District No. Rate ... Mills (Dollars)	District No. Rate ... Mills (Dollars)	District No. Rate ... Mills (Dollars)	Tax including State Homestead ... Mills ($ cts.)	State Tax on Non-Homestead 4.7 Mills ($ cts.)	Special Taxes ($ cts.)	Total Taxes ($ cts.)		Paid	When Paid: Month Day Year	Number of Receipt	March Settlement 1948 ($ cts.)	June Settlement 1948 ($ cts.)	Penalty ($ cts.)	November Settlement 1948 ($ cts.)	Penalty ($ cts.)	Collections to First Monday in January 1949 ($ cts.)	Penalty ($ cts.)	Delinquent on First Monday in January 1949 ($ cts.)	Total Delinquent tax and Penalty ($ cts.)	Remarks
1		10				2.02	04		2.06	1	PAID IN FULL	JUN 18 1948	8159		2.06								
2		92				18.60	38		18.98	2	PAID IN FULL	APR 27 1948	4587		18.98								
3		125				25.26	50		25.76	3	PAID IN FULL	APR 27 1948	4587		25.76								
4		10				2.02	04		2.06	4	PAID IN FULL	APR 27 1948											
5		82				16.58	34		16.92	5	PAID IN FULL	APR 27 1948	4791		16.92								
6		10				2.02	04		2.06	6	PAID IN FULL	APR 27 1948	4791		2.06								
7		10				2.02	04		2.06	7	PAID IN FULL	APR 27 1948											
8		47				9.50	20		9.70	8												9.70	10.67
9		10				2.02	04		2.06	9	PAID IN FULL	APR 27 1948			2.06								
10		10				2.02	04		2.06	10	PAID IN FULL	APR 27 1948	4791										
11		10				2.02	04		2.06	11	PAID IN FULL	APR 21 1948	4583		2.06								
12		10				2.02	04		2.06	12	PAID IN FULL	APR 27 1948											
13		10				2.02	04		2.06	13	PAID IN FULL	APR 27 1948	4791		6.18								
14		10				2.02	04		2.06	14	PAID IN FULL	APR 27 1948											
15	3.					5.62	12		5.74	15	PAID IN FULL	APR 27 1948	4587		5.74								
16	125					23.40	50		23.90	16	PAID IN FULL	JUN 18 1948	8159		23.90								
17	142					26.58	58		27.16	17	PAID IN FULL	JUN 18 1948	8160		27.16								
18	38					7.12	16		7.28	18												7.28	8.01
19										19													
20										20													
	335	446.781				90.14																	
						62.72																	
						152.86	3.18		156.04														

Assessment Roll and Tax List of Real Property in the Town of Crooked Lake

Cass County, Minnesota, for Taxes for the Year 1947.

Form 4 C	IN WHOSE NAME ASSESSED	TO WHOM TRANSFERRED	DESCRIPTION OF PROPERTY: SUBDIVISION	Sec. or Lot	Town or Block	Reg	Number of Acres of Land: Acres	Hdths	No. School District	Infs.	Infs.	Infs.	TRUE AND FULL VALUATIONS: LAND Exclusive of Structures or Improvements	BUILDINGS and Other Structures	MACHINERY Permanently Attached to Real Estate	TOTAL True and Full Value	ASSESSED VALUATIONS: RURAL: Homestead Up to $4,000	RURAL: Over $4,000 and Non-Homestead	ALL OTHER: Homestead Up to $4,000	ALL OTHER: Over $4,000 and Non-Homestead	MACHINERY Permanently Attached to Real Estate	TOTAL ASSESSED VALUE	Total Assessed Value as Equalized by the Board of Review	FINAL EQUALIZED VALUE
							Acres	Hdths					Dollars	Dollars	Dollars	Dollars	Dollars	Dollars	Dollars	Dollars	Dollars	Dollars	Dollars	Dollars
	State of Minnesota			1					47															
	Walter E. ~~A~~ Hanson			2																				
	"			3																				
	"			4																				
	"			5																				
	Wallace + Sylvia Mitchell			6																				
	"			7																				
	H. S. Fowler			8																				
	Lawrity C. + Helena R. Hanson			9																				
	"			10																				
	"			11																				
	"			12																				
	"			13																				
	"			14																				
	"			15																				
	"			16																				
	"			17																				
	"			18																				
	"			19																				
	"			20																				

	SOLD FOR TAXES	VALUATIONS BY SCHOOL DISTRICTS AS EQUALIZED BY DEPARTMENT OF TAXATION: District No. ..... Rate ..... Mills	District No. ..... Rate ..... Mills	District No. ..... Rate ..... Mills	District No. ..... Rate ..... Mills	District No. ..... Rate ..... Mills	Tax including State Homestead .....Mills	State Tax on Non-Homestead 4.07 Mills	SPECIAL TAXES	TOTAL TAXES		PAID	WHEN PAID	Number of Receipt	March Settlement 1948	June Settlement 1948	Penalty	November Settlement 1948	Penalty	Collections to First Monday in January 1949	Penalty	Delinquent on First Monday in January 1949	Total Delinquent Tax and Penalty	REMARKS
		Dollars	Dollars	Dollars	Dollars	Dollars	Dollars	$ cts.	$ cts.	$ cts.			Month Day Year		$ cts.	$ cts.	$ cts.	$ cts.	$ cts.	$ cts.	$ cts.	$ cts.	$ cts.	
1											1													
2		13					244	06		250	2	PAID IN FULL	MAY 20 1948											
3		13					244	06		250	3	PAID IN FULL	MAY 20 1948											
4		13					244	06		250	4	PAID IN FULL	MAY 20 1948	523		25 10								
5		97					1722	38		1760	5	PAID IN FULL	MAY 20 1948											
6		100					1872	40		1912	6											1912	21 03	
7		25					468	10		478	7											478	5 26	
8	~~SOLD FOR TAXES~~	57					1066	24		1090	8	PAID IN FULL	JUL 15 1948	1064		10 90								
9	~~SOLD FOR TAXES~~	13					244	06		250	9	1st Half Paid 2nd Half Paid	MAY 12 1948 OCT 30 1947											
10	~~SOLD FOR TAXES~~	13					244	06		250	10	1st Half Paid 2nd Half Paid	MAY 12 1948 OCT 30 1947											
11	~~SOLD FOR TAXES~~	13					244	06		250	11	1st Half Paid 2nd Half Paid	MAY 12 1948 OCT 30 1947											
12	~~SOLD FOR TAXES~~	13					244	06		250	12	1st Half Paid 2nd Half Paid	MAY 12 1948 OCT 30 1947											
13	~~SOLD FOR TAXES~~	13					244	06		250	13	1st Half Paid 2nd Half Paid	MAY 12 1948 OCT 30 1947											
14	~~SOLD FOR TAXES~~	13					244	06		250	14	1st Half Paid 2nd Half Paid	MAY 12 1948 OCT 30 1947	1064		24 07								
15	~~SOLD FOR TAXES~~	108					2020	44		2064	15	1st Half Paid 2nd Half Paid	MAY 12 1948 OCT 30 1947											
16	~~SOLD FOR TAXES~~	13					244	06		250	16	1st Half Paid 2nd Half Paid	MAY 12 1948 OCT 30 1947	1947				24 07						
17	~~SOLD FOR TAXES~~	13					244	06		250	17	1st Half Paid 2nd Half Paid	MAY 12 1948 OCT 30 1947											
18	~~SOLD FOR TAXES~~	13					244	06		250	18	1st Half Paid 2nd Half Paid	MAY 12 1948 OCT 30 1947											
19	~~SOLD FOR TAXES~~	13					244	06		250	19	1st Half Paid 2nd Half Paid	MAY 12 1948 OCT 30 1947											
20	~~SOLD FOR TAXES~~	13					244	6		250	20	1st Half Paid 2nd Half Paid	MAY 12 1948 OCT 30 1947											
		564					10564	240		10804														

Assessment Roll and Tax List of Real Property in the Town of Crooked Lake, Cass County, Minnesota, for Taxes for the Year 1947.

Form 4 © [illegible]

In Whose Name Assessed	To Whom Transferred	Description of Property: Subdivision	Sec. or Lot	Town or Block	Rge.	Number of Acres of Land: Acres	100ths	No. School District	Information Required by Law	True and Full Valuations: Land Exclusive of Structures and Improvements (Dollars)	Buildings and Other Structures (Dollars)	Machinery Permanently Attached to Real Estate (Dollars)	Total True and Full Value (Dollars)	Assessed Valuations: Rural: Homestead Up to $4,000 20% (Dollars)	Rural: Over $4,000 and Non-Homestead 33⅓% (Dollars)	All Other: Homestead Up to $4,000 25% (Dollars)	All Other: Over $4,000 and Non-Homestead 40% (Dollars)	All Other: Machinery Permanently Attached to Real Estate 33⅓% (Dollars)	Total Assessed Value (Dollars)	Total Assessed Value as Equalized by the Board of Review (Dollars)	Final Equalized Value (Dollars)
Lawitz C. + Helene R. Hanson		Roosevelt Lake Heights	1			21		269													
Wolfgang Frank + Anna Panuska			2			22															
Wolfgang F. Panuska			3			23															
Wolfgang Frank + Anna Panuska			4			24															
~~Elmer O. Fletcher~~ Wolfgang F. + Anna Panuska			5			25															
—			6			26															
~~A. H. Rice~~ A. C. Nygren			7			27															
Elmer O. Fletcher	State of Minnesota		8			28															
Maurice M. + Ella Buckler			9			29															
~~Elmer O. Fletcher~~ Lawitz C. + Helene R. Hanson			10																		
Lawitz C. + Helene R. Hanson			11			S½ of Outlet A															
			12			N½ " "															
			13																		
			14																		
			15																		
			16																		
			17																		
			18																		
			19																		
			20																		

Cass County, Minnesota, for Taxes for the Year 1947.

Sold for Taxes	Valuations by School Districts as Certified by Department of Taxation: District No. / Rate / Mills	District No. / Rate / Mills	District No. / Rate / Mills	District No. / Rate / Mills	Dollars	Tax including State Homestead ... Mills	State Tax on Non-Homestead 4.7 Mills	Special Taxes	Total Taxes		Paid	When Paid (Month Day Year)	Number of Receipt	March Settlement 1948	June Settlement 1948	Penalty	November Settlement 1948	Penalty	Collections to First Monday in January 1949	Penalty	Delinquent on First Monday in January 1949	Total Delinquent Tax and Penalty	Remarks
	10					1.88	04		1.92	1	2nd Half Paid 1st Half Paid	OCT 30 1948 JUL 1 1948	12499 9946		96		96						
	10					1.88	04		1.92	2	1st Half Paid 2nd Half Paid	JUL 1 1948 OCT 30 1948	8983		835		837						
	67					12.54	28		12.82	3	1st Half Paid 2nd Half Paid	JUL 1 1948 OCT 30 1948	13119										
	10					1.88	04		1.92	4	1st Half Paid 2nd Half Paid	JUL 1 1948 OCT 30 1948											
	10					1.88	04		1.92	5	PAID IN FULL	JUL 23 1948	11042				34	08					
	10					1.88	04		1.92	6	PAID IN FULL	JUL 23 1948											
	52					9.74	28		9.96	7	PAID IN FULL	JUN 18 1948	8160		996								
SOLD FOR TAXES	10					1.88	04		1.92	8	Forfeited												1.92 Cancelled
	53					9.97	27		10.14	9	PAID IN FULL	APR 27 1948	4788		1014								
										10													
	10					1.88	04		1.92	11	PAID IN FULL	AUG - 9 1948	11141				19	04					
	10					1.88	04		1.92	12	1st Half Paid 2nd Half Paid	MAY 12 1948 OCT 30 1948	12456 12474		96		96						
										13													
										14													
										15													
										16													
										17													
										18													
										19													
										20													
	357					4724	104		4828														

Assessment Roll and Tax List of Real Property in the Town of Crooked Lake

Forward © BLUE BUS COMPANY, MINNEAPOLIS

	IN WHOSE NAME ASSESSED	TO WHOM TRANSFERRED	DESCRIPTION OF PROPERTY: SUBDIVISION	Sec. or Lot	Town. or Block	Rge.	Number of Acres of Land: Acres	10ths	No. School District	Inf. over Homestead Tax 3%	Inf. Tax Delinq. Tax 3%	TRUE AND FULL VALUATIONS: LAND Exclusive of Structures and Improvements	BUILDINGS and Other Structures	MACHINERY Permanently Attached to Real Estate	TOTAL True and Full Value	ASSESSED VALUATIONS: RURAL: Homestead Up to $4,000 20%	Over $4,000 and Non-Homestead 33⅓%	ALL OTHER: Homestead Up to $4,000 25%	Over $4,000 and Non-Homestead 40%	MACHINERY Permanently Attached to Real Estate 33⅓%	TOTAL ASSESSED VALUE	Total Assessed Value as Equalized by the Board of Review	FINAL EQUALIZED VALUE
							Acres	10ths				Dollars	Dollars	Dollars	Dollars	Dollars	Dollars	Dollars	Dollars	Dollars	Dollars	Dollars	Dollars
			Roosevelt Soo (Lot 2 except M.440) Sec. 27-139-26)																				
1	Barlow Realty Co.			1					764														
2	"			2																			
3	Newman Hasson ½ + John + Myriam Gugette ½			3																			
4	"			4																			
5	"			5																			
6	"			6																			
7	Carl O. + Agnes V. Eklund			7																			
8	Chas. M. + Amanda Dittrich			8																			
9	"			9																			
10	"			10																			
11	"			11																			
12	"			12																			
13	"			13																			
14	State of Minnesota			1	2																		
15	State of Minnesota			2																			
16	State of Minnesota	William Henry Aurandt		1	3																		
17	State of Minnesota			2																			
18	State of Minnesota			3																			
19	State of Minnesota			4																			
20	State of Minnesota			5																			

	SOLD FOR TAXES	VALIDATIONS BY SCHOOL DISTRICTS AS APPROVED BY DEPARTMENT OF TAXATION: District No. 764 Rate 41.7 Mills	District No. Rate Mills	District No. Rate Mills	District No. Rate Mills	District No. Rate Mills	District No. Rate Mills	Tax including State Homestead ... Mills	State Tax on Non-Homestead 4.7 Mills	SPECIAL TAXES	TOTAL TAXES	PAID	WHEN PAID Month Day Year	Number of Receipt	March Settlement 1948	June Settlement 1948	Penalty	November Settlement 1948	Penalty	Collections to First Monday in January 1949	Penalty	Delinquent on First Monday in January 1949	Penalty	Total Delinquent Tax and Penalty	REMARKS
		Dollars	Dollars	Dollars	Dollars	Dollars	Dollars	$ cts.	$ cts.	$ cts.	$ cts.					$ cts.	$ cts.	$ cts.	$ cts.	$ cts.	$ cts.	$ cts.	$ cts.	$ cts.	
1			9					168	04		172	PAID IN FULL	JUN 15 1948												
2			9					168	04		172	PAID IN FULL	JUN 15 1948	7688		2444									
3			9					168	04		172	PAID IN FULL	JUL 1 1948												
4			9					168	04		172	PAID IN FULL	JUL 1 1948	8972		782									
5			11					206	04		210	PAID IN FULL	JUL 1 1948												
6			12					224	04		228	PAID IN FULL	JUL 1 1948												
7			24					450	10		460	PAID IN FULL	MAY 20 1948	5241		460									
8			13					244	06		250	PAID IN FULL	MAY 18 1948												
9			11					206	04		210	PAID IN FULL	MAY 18 1948												
10			11					206	04		210	PAID IN FULL	MAY 18 1948												
11			11					206	04		210	PAID IN FULL	MAY 18 1948	6[illegible]		2[illegible]									
12			11					206	04		210	PAID IN FULL	MAY 18 1948												
13			9					168	04		172	PAID IN FULL	MAY 18 1948												
14																									
15																									
16																									
17																									
18																									
19																									
20																									
			149					2788	60		2848														

Assessment Roll and Tax List of Real Property in the Town of Crosstree Lake, Cass County, Minnesota, for Taxes for the Year 1947.

Form 4 (Revised for County Assessors)

In Whose Name Assessed	To Whom Transferred	Description of Property: Subdivision	Sec. or Lot	Town or Block	Rng.	Number of Acres of Land: Acres	Number of Acres of Land: Mills	No. School District	Left-hand Numerical Tax Ex.	Left-hand Alphabetical Tax or Ex.	True and Full Valuations: Land Exclusive of Structures and Improvements (Dollars)	Buildings and Other Structures (Dollars)	Machinery Permanently Attached to Real Estate (Dollars)	Total True and Full Value (Dollars)	Assessed Valuations: Rural: Homestead Up to $4,000 20% (Dollars)	Rural: Over $4,000 and Non-Homestead 33⅓% (Dollars)	All Other: Homestead Up to $4,000 25% (Dollars)	All Other: Over $4,000 and Non-Homestead 40% (Dollars)	All Other: Machinery Permanently Attached to Real Estate 33⅓% (Dollars)	Total Assessed Value (Dollars)	Total Assessed Value to Be Equalized by the Board of Review (Dollars)	Final Equalized Value (Dollars)
State of Minnesota		Roosevelt Soo	6	3				Un														
State of Minnesota			7																			
State of Minnesota			8																			
State of Minnesota			9																			
			10																			
State of Minnesota			11																			
State of Minnesota			12																			
State of Minnesota			13																			
State of Minnesota			14																			
State of Minnesota			15																			
State of Minnesota			16																			

Sold for Taxes	Valuations by School Districts as Equalized by Department of Taxation: District No. Rate Mills (Dollars)	District No. Rate Mills (Dollars)	District No. Rate Mills (Dollars)	District No. Rate Mills (Dollars)	District No. Rate Mills (Dollars)	District No. Rate Mills (Dollars)	Tax Including State Homestead Mills ($ cts.)	State Tax on Non-Homestead Mills ($ cts.)	Special Taxes ($ cts.)	Total Taxes ($ cts.)		Paid	When Paid: Month	Day	Year	Number of Receipt	March Settlement 1948 ($ cts.)	June Settlement 1948 ($ cts.)	Penalty ($ cts.)	November Settlement 1948 ($ cts.)	Penalty ($ cts.)	Collections to First Monday in January 1949 ($ cts.)	Penalty ($ cts.)	Delinquent on First Monday in January 1949 ($ cts.)	Total Delinquent Tax and Penalty ($ cts.)	Remarks
1											1															
2											2															
3											3															
4											4															
5											5															
6											6															
7											7															
8											8															
9											9															
10											10															
11											11															
12											12															
13											13															
14											14															
15											15															
16											16															
17											17															
18											18															
19											19															
20											20															

Assessment Roll and Tax List of Real Property in the Town of Crooked Lake,

Form 6 C—(Revised 1945 Compiled, Amended)

In Whose Name Assessed	To Whom Transferred	Description of Property: Subdivision	Sec. or Lot	Town or Block	Rng.	Number of Acres of Land: Acres	Hdth	No. School District	Indicate Reassessed by Re	Indicate Assessed by Co or No	True and Full Valuations: Land Exclusive of Structures and Improvements	Buildings and Other Structures	Machinery Permanently Attached to Real Estate	Total True and Full Value	Assessed Valuations: Rural: Homestead Up to $1,000 20%	Rural: Over $1,000 and Non-Homestead 33⅓%	All Other: Homestead Up to $1,000 25%	All Other: Over $1,000 and Non-Homestead 40%	Machinery Permanently Attached to Real Estate 33⅓%	Total Assessed Value	Total Assessed Value as Found or Corrected by Board of Review	Final Equalized Value
		Simplicity Beach Lake Roosevelt Shores (E½ of SE¼ Lots 4 + 5, Sec 14, E½ of NE¼ Lots 1 + 2 Sec 23-139-26)																				
Bear Ridge Land Co.		1						4													Abate # 3339	
"		2																				
"		3																				
Harold C. + Grace M. Ellers ~~Amanda McCaulley~~	~~Howard H. + Lucy C. Ellers~~	4																				
"	~~Erick + Lerche~~	5																				
"	~~Percy Cone by Arnold Sanford~~	6																				
Harold C. + Grace M. Ellers ~~Grant Hordahl~~	~~Howard H. + Lucy C. Ellers~~	7																				
Fred J. Ruppert		8																				
"		9																				
Arvid Peterson		10																				
"		11																				
~~Bear Ridge Land Co.~~	Mabel McWay	12																				
Leo H. + Marcella V. Beemer		13																				
Bear Ridge Land Co.		14																			Abate # 3339	
"		15																				
Wm. E. + Loretta M. Anderson		16																				
Lloyd William Hammerstrom		17																			Abate # 3339	
"		18																				
Bear Ridge Land Co		19																				
		20																				

	Sold for Taxes	Valuations by School Districts as Forwarded by Department of Taxation: District No. / Rate — Dollars	District No. / Rate — Dollars	District No. / Rate — Dollars	District No. / Rate — Dollars	Tax including State Homestead ...Mills — $ cts.	State Tax on Non-Homestead 4.0 Mills — $ cts.	Special Taxes — $ cts.	Total Taxes — $ cts.		Paid	When Paid (Month Day Year)	Number of Receipt	March Settlement 1948 — $ cts.	June Settlement 1948 — $ cts.	Penalty	November Settlement 1948 — $ cts.	Penalty	Collections to Fire Monday in January 1949 — $ cts.	Penalty	Delinquent on First Monday in January 1949 — $ cts.	Total Delinquent Tax and Penalty — $ cts.	Remarks
1		13				244	06		250	1	1st Half Paid / 2nd Half Paid	JUN 30 1948 / OCT 30 1948	8959 / 13192		250		250						
2		13				244	06		250	2	1st Half Paid / 2nd Half Paid	JUN 30 1948 / OCT 30 1948											
3		13				244	06		250	3	PAID IN FULL	JUN 30 1948	8960		250								
4		13				244	06		250	4	PAID IN FULL	JUN 30 1948	8961		250								
5		17				318	06		324	5	PAID IN FULL	MAY - 5 1948											
6		H 45				842			842	6	PAID IN FULL	MAY - 5 1948											
7		H 286				5352			5352	7	PAID IN FULL	MAY - 5 1948	4883		4804								
8		15				280	06		286	8	PAID IN FULL	MAY - 5 1948											
9		15				280	06		286	9	PAID IN FULL	JUL 15 1948											
10		15				280	06		286	10	PAID IN FULL	JUL 15 1948	10754		570								
11		H 25				468			468	11	PAID IN FULL	APR - 6 1948											
12		H 9				168			168	12	PAID IN FULL	APR - 6 1948	430		630								
13		15				280	06		286	13	PAID IN FULL	JUL 14 1948	10239		286								
14	SOLD FOR TAXES	62				1160	26		1186	14											1186		
15		11				206	04		210	15	PAID IN FULL	JUN 30 1948	8960		210								
16		11				206	04		210	16	PAID IN FULL	JUL 24 1948	10922				210	04					
17		43				804	18		822	17	PAID IN FULL	JUN 4 1948	6651		822								
18		11				206	04		210	18	PAID IN FULL	JUN 30 1948	8960		210								
19		11				206	04		210	19											210	231	
20		11				206	04		210	20											210	231	
		H 365 / 289 / 654				12738	188		12356														

Assessment Roll and Tax List of Real Property in the Town of Crooked Lake

Form 4 C — Miller-Davis Company, Minneapolis

In Whose Name Assessed	To Whom Transferred	Description of Property: Subdivision	Sec. or Lot	Town or Block	Rge.	Number of Acres of Land: Acres	Tenths	No. School District	Indicate Homestead by H	Indicate Agricultural by A	True and Full Valuations: Land Exclusive of Structures and Improvements	Buildings and Other Structures	Machinery Permanently Attached to Real Estate	Total True and Full Value	Assessed Valuations: Rural: Homestead Up to $4,000 20%	Rural: Over $4,000 and Non-Homestead 33⅓%	All Other: Homestead Up to $4,000 25%	All Other: Over $4,000 and Non-Homestead 40%	Machinery Permanently Attached to Real Estate 33⅓%	Total Assessed Value	Total Assessed Value as Equalized by the Board of Review	Final Equalized Value	Remarks
						Acres	Tenths				Dollars	Dollars	Dollars	Dollars	Dollars	Dollars	Dollars	Dollars	Dollars	Dollars		Dollars	
Pacer Ridge Land Co.		Tingdale Park Lake Roosevelt Shores	21					Un													Abate.	# 3339	
Leo. H. + Wanda H. Brousseau			22																				
~~Pacer Ridge Land Co~~	Clemens M. + Mary H. Hageman		23																				
—		" "	24																				
Arne + Elsey Sandberg			25																				
—			26																				
			27																				
			28																				
~~Pacer Ridge Land Co~~	Alfred E. + Agnes S. Karp		29																				
—		" "	30																				
Charlie Jensen Burnes + Jennie Burnes			31																				
"			32																				
"			33																				
Clyde + Ruth Housley			34																				
Leonard P. + Cecelia A. Gillen			35																				
"			36																				
"			37																				
David H. + Lulu D. James			38																				
Pacer Ridge Land Co.	Jacobs Jr. + Jacobs		39																		Abate.	# 3339	
"			40																		"	"	

Sold for Taxes	Valuations by School Districts as Equalized by Department of Taxation: District No. ..... Rate ..... Mills	District No. ..... Rate ..... Mills	District No. ..... Rate ..... Mills	District No. ..... Rate ..... Mills	Tax including State Homestead ..... Mills	State Tax on Non-Homestead 4.4 Mills	Special Taxes	Total Taxes		Paid	When Paid: Month Day Year	Number of Receipt	March Settlement 1948	June Settlement 1948	Penalty	November Settlement 1948	Penalty	Collections to First Monday in January 1949	Penalty	Delinquent on First Monday in January 1949	Total Delinquent Tax and Penalty	Remarks
	Dollars	Dollars	Dollars	Dollars	$ cts.	$ cts.	$ cts.	$ cts.					$ cts.	$ cts.	$ cts.	$ cts.	$ cts.	$ cts.	$ cts.	$ cts.	$ cts.	
		11			266	04		270	1	PAID IN FULL	JUN 30 1948	$9.40		2.10								
		15			280	06		286	2	PAID IN FULL	APR 30 1948	4.83		2.86								
		58			1086	24		1110	3	PAID IN FULL	SEP 13 1948	11.15				13.60	41					
		13			244	06		250	4	PAID IN FULL	SEP 13 1948											
		13			244	06		250	5	PAID IN FULL	MAY 20 1948											
		13			244	06		250	6	PAID IN FULL	MAY 20 1948											
		75			1404	30		1434	7	PAID IN FULL	MAY 20 1948	52.33		21.84								
		13			244	06		250	8	PAID IN FULL	MAY 20 1948											
		13			244	06		250	9	PAID IN FULL	NOV 24 1948	55.68		12.50								
		23			430	10		440	10	PAID IN FULL	MAY 24 1948											
		13			244	06		250	11	PAID IN FULL	MAY 26 1948											
		13			244	06		250	12	PAID IN FULL	MAY 26 1948	56.49		33.10								
		147			2750	60		2810	13	PAID IN FULL	MAY 26 1948											
		13			244	06		250	14	PAID IN FULL	MAR 22 1948											
		13			244	06		250	15	PAID IN FULL	MAR 22 1948											
		13			244	06		250	16	PAID IN FULL	MAR 22 1948	37.48	10.00									
		13			244	06		250	17	PAID IN FULL	MAR 22 1948											
18 SOLD FOR TAXES		13			244	06		250	18											250		Tax Title
19		10			188	04		192	19	Part Paid / Balance Paid	MAR 7 1948 / APR 8 1948			8.84								
20		10			188	04		192	20	Part Paid / Balance Paid	MAR 7 1948 / APR 8 1948	4.07 / 3.33		1.92								
		505			9460	214		9674														

Assessment Roll and Tax List of Real Property in the Town of Crooked Lake

Form 4 — Cass County, Minnesota

In Whose Name Assessed	To Whom Transferred	Description of Property: Subdivision	Sec. or Lot	Town or Block	Rng	Number of Acres of Land (Acres / 100ths)	Sec. School District	Indicate Homestead Tax by H	Indicate Agricultural Tax by A	True and Full Valuations: Land Exclusive of Structures and Improvements (Dollars)	Buildings and Other Structures (Dollars)	Machinery Permanently Attached to Real Estate (Dollars)	Total True and Full Value (Dollars)	Assessed Valuations: Rural: Homestead Up to $4,000 20% (Dollars)	Rural: Over $4,000 and Non-Homestead 33⅓% (Dollars)	All Other: Homestead Up to $4,000 25% (Dollars)	All Other: Over $4,000 and Non-Homestead 40% (Dollars)	Machinery Permanently Attached to Real Estate 33⅓% (Dollars)	Total Assessed Value (Dollars)	Total Assessed Value as Equalized by the Board of Review (Dollars)	Final Equalized Value (Dollars)
		Lingdale Bros. Lake Roosevelt Shores																			
Bear Ridge Land Co.	Donald A. + Mildred J. Connors	Prebid	41				49													Abate #3339	
"	"		42																	"	
"	"		43																	"	
Niels Hart + Della Grace Roguslie			44																		
"			45																		
~~Bear Ridge Land Co.~~	Donald A. + Mildred J. Connors		46																	Abate #3339	
Albert E. + Ruth E. Lange			47																		
"			48																		
Ella Sommers + Lorraine Siniff			49																		
Bear Ridge Land Co.			50																	Abate #3339	
"			51																	"	
"			52																	"	
"			53																		
"			54																		
"			55																		
Herman Sommers			56																		
Albert E. + Ruth E. Lange			57																		
"			58																		
Bear Ridge Land Co.	Donald A. + Mildred J. Connors		59																		
Niels Hart + Della Grace Roguslie			60																		

Valuations by School Districts as Equalized by Department of Taxation: District 1 Rate 17.7 Mills; District 2 Rate ..... Mills; District 3 Rate ..... Mills; District 4 Rate ..... Mills; District 5 Rate ..... Mills; District 6 Rate ..... Mills

	Sold for Taxes	District 1 Dollars	District 2 Dollars	District 3 Dollars	District 4 Dollars	District 5 Dollars	District 6 Dollars	Tax Including State Homestead 4.2 Mills ..... Mills	State Tax on Non-Homestead 4.2 Mills	Special Taxes	Total Taxes	Paid	When Paid	Number of Receipt	March Settlement 1948	June Settlement 1948	Penalty	November Settlement 1948	Penalty	Collections to First Monday in January 1949	Penalty	Delinquent on First Monday in January 1949	Total Delinquent Tax and Penalty	Remarks
								$ cts.	$ cts.	$ cts.	$ cts.				$ cts.	$ cts.	$ cts.	$ cts.	$ cts.	$ cts.	$ cts.	$ cts.	$ cts.	
1		10						1.88	.04		1.92	Part Paid	MAR 31 1948											~~Bal due Tax~~
2		10						1.88	.04		1.92	Balance Paid	APR - 8 1948	1444		1.92								
3		10						1.88	.04		1.92	Part Paid	MAR 31 1948	1433		1.92								
4		43						8.04	.18		8.22	Balance Paid	APR - 8 1948											
5		17						3.18	.06		3.24	2nd Half Paid	OCT 8 - 1948	1813										
												1st Half Paid	JUN 14 1948											
6		10						1.88	.04		1.92	2nd Half Paid	OCT 8 - 1948	1819		5.73								
												1st Half Paid	JUN 14 1948											
7		12						2.24	.04		2.28	PAID IN FULL	NOV - 8 1948	1931						1.92	.15			
8		12						2.24	.04		2.28	PAID IN FULL	JUL 27 1948	1694										
9		153						28.67	.67		29.28	PAID IN FULL	JUL 27 1948	1694				4.56	.03					
												2nd Half Paid	OCT 11 1948	1866		14.64								
												1st Half Paid	JUN 18 1948											
10		10						1.88	.04		1.92	PAID IN FULL	JUL 20 1948	1840		1.92	.02							
11		10						1.88	.04		1.92											1.92	.21	
12		10						1.88	.04		1.92											1.92	.21	
13		10						1.88	.04		1.92											1.92	.21	
14		10						1.88	.04		1.92											1.92	.21	
15		10						1.88	.04		1.92	PAID IN FULL	JUL 20 1948	1840		1.92	.02							
16	SOLD FOR TAXES	10						1.88	.04		1.92											1.92	.21	
17		10						1.88	.04		1.92	PAID IN FULL	JUL 27 1948	1694										
18		10						1.88	.04		1.92	PAID IN FULL	JUL 27 1948	1694				3.84	.03					
19		10						1.88	.04		1.92	PAID IN FULL	NOV - 8 1948	1931						1.92	.15			
												2nd Half Paid	OCT 8 - 1948	1833										
20		10						1.88	.04		1.92	1st Half Paid	JUN 14 1948	1819		.96								
		387						72.54	1.54		74.06													

Assessment Roll and Tax List of Real Property in the Town of Crooked Lake, Cass County, Minnesota, for Taxes for the Year 1947.

In Whose Name Assessed	To Whom Transferred	Description of Property: Subdivision	Sec. or Lot	Town or Block	Range	Number of Acres of Land: Acres	100ths	No. School District	Indicate Homestead Exclusive of Ag. Land	Indicate Homestead Included in Ag. Land	True and Full Valuations: Land Exclusive of Structures and Improvements	Buildings and Other Structures	Machinery Permanently Attached to Real Estate	Total True and Full Value	Assessed Valuations: Rural: Homestead Up to $4,000 20%	Rural: Over $4,000 and Non-Homestead 33⅓%	All Other: Homestead Up to $4,000 25%	All Other: Over $4,000 and Non-Homestead 40%	Machinery Permanently Attached to Real Estate 33⅓%	Total Assessed Value	Total Assessed Value as Equalized by the Board of Review	Final Equalized Value
						Acres	100ths				Dollars	Dollars	Dollars	Dollars	Dollars	Dollars	Dollars	Dollars	Dollars	Dollars	Dollars	Dollars
Niels Hart + Della Grace Ragnlie	Dingdale Bros. Lake Roosevelt Shores	1	61					2M														
Bear Ridge Land Co.	Gustav J + Anna Forlick	2	62																			
"	"	3	63																			
"	"	4	64																			
"	"	5	65																			
"	"	6	66																			
David T. + Lulu I. James		7	67																			
Leonard P. + Cecilia A. Gillen		8	68																			
"		9	69																			
"		10	70																			
Clyde + Ruth Housley		11	71																			
C. Jensen Barnes + Jennie Barnes		12	72																			
"		13	73																			
"		14	74																			
Bear Ridge Land Co.	Alfred E + Agnes S. Karpe	15	75																			
"	"	16	76																			
Anna + Eley Sandberg		17	77																			
"		18	78																			
"		19	79																			
"		20	80																			

Valuations by School Districts as Equalized by Department of Taxation: District No. ..... Rate ..... Mills; District No. ..... Rate ..... Mills; District No. ..... Rate ..... Mills; District No. ..... Rate ..... Mills; District No. ..... Rate ..... Mills; District No. ..... Rate ..... Mills

Sold for Taxes	Dollars	Dollars	Dollars	Dollars	Dollars	Dollars	Tax Including State Homestead ..... Mills	State Tax on Non-Homestead 4.07 Mills	Special Taxes	Total Taxes		Paid	When Paid: Month Day Year	Number of Receipt	March Settlement 1948	June Settlement 1948	Penalty	November Settlement 1948	Penalty	Collections to First Monday in January 1949	Penalty	Delinquent on First Monday in January 1949	Total Delinquent Tax and Penalty	Remarks
							$ cts.	$ cts.	$ cts.	$ cts.					$ cts.	$ cts.	$ cts.	$ cts.	$ cts.	$ cts.	$ cts.	$ cts.	$ cts.	
	10						1 88	04		192	1	1st Half Paid	OCT 6 1948	2493		96								
	10						1 88	04		192	2	Part Paid / Balance Paid	JUN 14 1948 / MAR 31 1948 / APR 9 1948	2499										
	10						1 88	04		192	3	Part Paid / Balance Paid	MAR 31 1948 / APR 9 1948			96								
	10						1 88	04		192	4	Part Paid / Balance Paid	MAR 31 1948 / APR 9 1948	2493										
	10						1 88	04		192	5	Part Paid / Balance Paid	MAR 31 1948 / APR 9 1948			96								
	10						1 88	04		192	6	Part Paid / Balance Paid	MAR 31 1948 / APR 9 1948											
SOLD FOR TAXES	10						1 88	04		192	7												192	
	10						1 88	04		192	8	PAID IN FULL	MAR 22 1948											
	10						1 88	04		192	9	PAID IN FULL	MAR 22 1948	3747	765									
	10						1 88	04		192	10	PAID IN FULL	MAR 22 1948											
	10						1 88	04		192	11	PAID IN FULL	MAR 22 1948											
	10						1 88	04		192	12	PAID IN FULL	MAY 26 1948											
	10						1 88	04		192	13	PAID IN FULL	MAY 26 1948	5449		538								
	8						1 50	04		154	14	PAID IN FULL	MAY 28 1948											
	8						1 50	04		154	15	PAID IN FULL	MAY 24 1948											
	7						1 30	02		132	16	PAID IN FULL	MAY 24 1948	5063		286								
	7						1 30	02		132	17	PAID IN FULL	MAY 20 1948											
	7						1 30	02		132	18	PAID IN FULL	MAY 20 1948	5233		572								
	8						1 50	04		154	19	PAID IN FULL	MAY 20 1948											
	8						1 50	04		154	20	PAID IN FULL	MAY 20 1948											
	183						34 34	74		3508														

Assessment Roll and Tax List of Real Property in the Town of Crooked Lake

Form 4 C

	In Whose Name Assessed	To Whom Transferred	Description of Property: Subdivision	Sec. or Lot	Town or Block	Rng.	Number of Acres of Land: Acres	100ths	No. School District	Indicate Homestead Tax by Yes	Indicate Aged and Tax by Yes	True and Full Valuations: Land Exclusive of Structures and Improvements (Dollars)	Buildings and Other Structures (Dollars)	Machinery Permanently Attached to Real Estate (Dollars)	Total True and Full Value (Dollars)	Assessed Valuations: Rural: Homestead Up to $1,000 20% (Dollars)	Rural: Over $1,000 Not Homestead 33⅓% (Dollars)	All Other: Homestead Up to $1,000 25% (Dollars)	All Other: Over $1,000 Not Homestead 40% (Dollars)	Machinery Permanently Attached to Real Estate 33⅓% (Dollars)	Total Assessed Value (Dollars)	Total Assessed Value as Equalized by the Board of Review (Dollars)	Final Equalized Value (Dollars)
		Tingdale Bros. Lake Roosevelt Shores																					
	~~Bear Ridge Land Co.~~	Clemens M. + Mary Hagemann		81					Un														
	"	"		82																			
	Leo F. + Wanda H. Brousseau			83																			
	Bear Ridge Land Co.			84																		Abate #3339	
	"			85																		"	
	Lloyd William Hammerstrom			86																		"	
	"			87																		"	
	Jessie C. + Ruth Parker			88																			
	Bear Ridge Land Co.			89																			
	"			90																			
	Geo. H. + Marcella V. Tessmer			91																			
	Bear Ridge Land Co.	Mabel McWay		92																			
	Arvid Peterson			93																			
	"			94																			
	Fred J. Ruppert			95																			
	~~Harold Cass~~	~~Howard~~ M. Ellers + Howard A. + Lucy C. Ellers		96																			
	~~Cass & Tondall~~	" "		97																			
	~~Cass & Tondall~~	" "		98																			
	~~Erich F. + Lucia~~	~~Bear Ridge Land Co.~~		99																			
	Amanda McCauley			100																			

Valuations by School Districts as Certified by Department of Taxation

	Sold for Taxes	District No. / Rate / Mills	District No. / Rate / Mills	District No. / Rate / Mills	District No. / Rate / Mills	Tax including State Homestead ...Mills	State Tax on Non-Homestead 4.6 Mills	Special Taxes	Total Taxes	Paid	When Paid (Month Day Year)	Number of Receipt	March Settlement 1948	June Settlement 1948	Penalty	November Settlement 1948	Penalty	Collections to First Monday in January 1949	Penalty	Delinquent on First Monday in January 1949	Total Delinquent Tax and Penalty	Remarks
		Dollars	Dollars	Dollars	Dollars	Dollars	Dollars	$ cts.	$ cts.				$ cts.	$ cts.	$ cts.	$ cts.	$ cts.	$ cts.	$ cts.	$ cts.	$ cts.	
1		8				1.50	04		1.54	PAID IN FULL	SEP 13 1948	11515				30.85	09					
2		8				1.50	04		1.54	PAID IN FULL	SEP 13 1948											
3		8				1.50	04		1.54	PAID IN FULL	APR 30 1948	4036		1.54								
4		6				1.12	02		1.14	PAID IN FULL	JUN 30 1948	8960		1.14								
5		6				1.12	02		1.14												1.14 & 1.25	
6		7				1.30	02		1.32	PAID IN FULL	JUN 30 1948	8960		1.32								
7		7				1.30	02		1.32	PAID IN FULL	JUN 30 1948	8960		1.32								
8	SOLD FOR Taxes	10				1.88	04		1.92												1.92	
9		10				1.88	04		1.92	PAID IN FULL	JUN 30 1948	8960		3.84								
10		10				1.88	04		1.92	PAID IN FULL	JUN 30 1948											
11	SOLD FOR TAXES	10				1.88	04		1.92												1.92	
12		10				1.88	04		1.92	PAID IN FULL	JUL 14 1948	10229		1.92								
13		H 6				1.12			1.12	PAID IN FULL	APR - 6 1948	4327		.22								
14		H 6				1.12			1.12	PAID IN FULL	APR - 6 1948											
15		10				1.88	04		1.92	PAID IN FULL	JUL 15 1948	10754		3.84								
16		10				1.88	04		1.92	PAID IN FULL	JUL 15 1948											
17		H 6				1.12			1.12	PAID IN FULL	MAY - 5 1948											
18		H 6				1.12			1.12	PAID IN FULL	MAY - 5 1948			.68								
19		10				1.88	04		1.92	PAID IN FULL	MAY - 5 1948	883										
20		10				1.88	04		1.92	PAID IN FULL	MAY - 5 1948											
		H 34																				
		140																				
		164				30.74	56		31.30													

Assessment Roll and Tax List of Real Property in the Town of Crooked Lake, Cass County, Minnesota, for Taxes for the Year 1947.

Form 4 C © WILLIS-EVANS COMPANY, DIVISIONS

	IN WHOSE NAME ASSESSED	TO WHOM TRANSFERRED	DESCRIPTION OF PROPERTY: SUBDIVISION	Sec. or Lot	Town or Block	Rng.	Number of Acres of Land: Acres	100ths	No. School District	Indicate Homestead Yes or No	Indicate Age-Exempt Yes or No	TRUE AND FULL VALUATIONS: LAND Exclusive of Structures Improvements	BUILDINGS and Other Structures	MACHINERY Permanently Attached to Real Estate	TOTAL True and Full Value	ASSESSED VALUATIONS: RURAL: Homestead Up to $4,000 20%	RURAL: Over $4,000 and Non-Homestead 33⅓%	ALL OTHER: Homestead Up to $4,000 25%	ALL OTHER: Over $4,000 and Non-Homestead 40%	MACHINERY Permanently Attached to Real Estate 33⅓%	TOTAL ASSESSED VALUE	Total Assessed Value as Equalized by the Board of Review	FINAL EQUALIZED VALUE
			Dingdale Bros. Lake Roosevelt Shores									Dollars	Dollars	Dollars	Dollars	Dollars	Dollars	Dollars	Dollars	Dollars	Dollars	Dollars	Dollars
1	Bear Ridge Land Co.				101				241														
2	"				102																		
3	"				103																		
4	"	Doris H. Young			104																		
5	Preston M. & Anna M. Eastman			Lot	9																		
6																							
7																							
8																							
9																							
10																							
11																							
12																							
13																							
14																							
15																							
16																							
17																							
18																							
19																							
20																							

VALUATIONS BY SCHOOL DISTRICTS AS FIXED BY DEPARTMENT OF TAXATION

	SOLD FOR TAXES	District No. 1 Rate 188 Mills	District No. Rate Mills	District No. Rate Mills	District No. Rate Mills	District No. Rate Mills	District No. Rate Mills	Tax Including State Homestead ...Mills	State Tax on Non-Homestead 4 of 2 Mills	SPECIAL TAXES	TOTAL TAXES		PAID	WHEN PAID	Number of Receipt	March Settlement 1948	June Settlement 1948	Penalty	November Settlement 1948	Penalty	Collections to First Monday in January 1949	Penalty	Delinquent on First Monday in January 1949	Total Delinquent Tax and Penalty	REMARK
		Dollars	Dollars	Dollars	Dollars	Dollars	Dollars	$ cts.	$ cts.	$ cts.	$ cts.			Month Day Year		$ cts.	$ cts.	$ cts.	$ cts.	$ cts.	$ cts.	$ cts.	$ cts.	$ cts.	
1			10					188	04		192	1	PAID IN FULL	JUN 10 1948	8960		192								
2			10					188	04		192	2	PAID IN FULL	JUN 10 1948	8960		192								
3			10					188	04		192	3	1st Half Paid 2nd Half Paid	JUN 10 1948 OCT 30 1948	8959		192		192						
4			10					188	04		192	4	1st Half Paid 2nd Half Paid	JUN 10 1948 OCT 30 1948	316										
	SOLD FOR TAXES		12					224	04		228	5	PAID IN FULL	FEB 27 1948	2125		228								
6												6													
7												7													
8												8													
9												9													
10												10													
11												11													
12												12													
13												13													
14												14													
15												15													
16												16													
17												17													
18												18													
19												19													
20												20													
			52					976	20		996														

Assessment Roll and Tax List of Real Property in the Town of Crooked Lake Cass County, Minnesota, for Taxes for the Year 1947.

Form 1 C. (Revised and Corrected, 1948-49)

	In Whose Name Assessed	To Whom Transferred	Description of Property: Subdivision	Sec. or Lot	Town or Block	Rng.	Number of Acres of Land: Acres	100ths	No. School District	Indicate Homestead Tax or No	Indicate Agricultural Tax or No	True and Full Valuations: Land Exclusive of Structures Improvements (Dollars)	Buildings and Other Structures (Dollars)	Machinery Permanently Attached to Real Estate (Dollars)	Total Type and Full Value (Dollars)	Assessed Valuations: Rural: Homestead Up to $4,000 20% (Dollars)	Rural: Over $4,000 and Non-Homestead 33⅓% (Dollars)	All Other: Homestead Up to $4,000 25% (Dollars)	All Other: Over $4,000 and Non-Homestead 40% (Dollars)	Machinery Permanently Attached to Real Estate 33⅓% (Dollars)	Total Assessed Value as Equalized by the Board of Review (Dollars)	Total Assessed Value as Equalized by the Board of Review (Dollars)	PINAU EQUALIZED VALUE (Dollars)
			Plat of Outlet "A" of Auditor's Plat of Lake Wahkburn Outlets																				
1	Alfie Wilson			1	1				4M														
2	Louis E. Watson			2																			
3	Charles E. Hildreth			3																			
4	S. T. Wheeler			4																			
5	John W. Hildreth ✓			5																			
6	Arthur L. Hildreth			6																			
7			E. 40' of	1	2																		
8	Alice J. Young Ballard		W. 90' of	1	2																		
9			W. 30' of Lot 3 + all of Lot 3 less W. 30'	2																			
10	John W. Hildreth ✓																						
11	Alice J. Young Ballard			4																			
12	~~Chas. Hildreth~~ John W. Hildreth			5																			
13	Arti Fletcher			6																			
14	~~Joseph Thompson~~ Maurice Hitz			7																			
15	~~Adelman B. + Leah C. Green~~ Maurice Hitz			8																			
16	~~State of Minnesota~~ Arthur L. Hildreth Ola		Raymond + Olive F. Maddox	1	2																		
17	~~State of Minnesota~~ "			2																			
18	~~State of Minnesota~~ "			3																			
19	~~Frank L. Ballard~~ + Raymond Gilbreath		+ Rachel Gilbreath	8																			
20	~~State of Minnesota~~ " "		" "	5	less N. 33' of E. 68'																		
	Frank L. + Emma L. Ballard																						

Valuations by School Districts as Equalized by Department of Taxation

	Sold for Taxes	District No. ..... Rate ..... Mills (Dollars)	District No. ..... Rate ..... Mills (Dollars)	District No. ..... Rate ..... Mills (Dollars)	District No. ..... Rate ..... Mills (Dollars)	District No. ..... Rate ..... Mills (Dollars)	Tax including State Homestead ..... Mills ($ cts.)	State Tax on Non-Homestead 4½ Mills ($ cts.)	Special Taxes ($ cts.)	Total Taxes ($ cts.)		Paid	When Paid: Month Day Year	Number of Receipt	March Settlement 1948 ($ cts.)	June Settlement 1948 ($ cts.)	Penalty ($ cts.)	November Settlement 1948 ($ cts.)	Penalty ($ cts.)	Collections to First Monday in January 1949 ($ cts.)	Penalty ($ cts.)	Delinquent on First Monday in January 1949 ($ cts.)	Total Delinquent Tax and Penalty ($ cts.)	Remarks
1		66					12 54	26		1260	✓	PAID IN FULL	JUL 15 1948	10757		1260								
2		70					13 10	28		1338	✓	PAID IN FULL	JUL 15 1948	10758		1338								
3		27					5 06	10		516	✓	PAID IN FULL	MAR 31 1948	3111		516								
4		38					7 12	16		728	✓	PAID IN FULL	MAY 20 1948	5242		728								
5		42					7 86	18		804	✓											804	584	
6		45					8 42	18		860	✓	PAID IN FULL	APR 22 1948	7669		1860								
7		17					3 18	06		324	✓	PAID IN FULL	APR 22 1948											
8		17					3 18	06		324	✓	PAID IN FULL	MAR 22 1948											
9		63					11 78	26		1204	✓	PAID IN FULL	MAR 22 1948	3749	1525									
10		10					1 88	04		192	✓											192	211	
11		10					1 88	04		192	✓	PAID IN FULL	MAR 22 1948	3748	192									
12		10					1 88	04		192	✓	PAID IN FULL	MAR - 8 1948	3375	192									
13		30					5 62	12		574	✓	PAID IN FULL	MAR 22 1948	3748	574									
14		35					6 54	14		668	✓	PAID IN FULL	MAR 22 1948	3744	668									
15		57					10 66	24		1090	✓	PAID IN FULL	APR 30 1948	7551		1090								
16																								
17																								
18																								
19		17					2 18	06		324	✓	PAID IN FULL	JUN 23 1948	7019		324								
20																								
		554					10368	227		10595														

Assessment Roll and Tax List of Real Property in the Town of Crooked Lake

Cass County, Minnesota, for Taxes for the Year 1947.

Form C 9 — Willis Bros. Company, Minneapolis

	In Whose Name Assessed	To Whom Transferred	Description of Property: Subdivision	Sec. or Lot	Town. or Block	Rng.	Number of Acres of Land: Acres	100ths	No. School District	Indicate Homestead by H or Ho	Indicate Agricultural by A or Ag	True and Full Valuations: Land Exclusive of Buildings and Improvements	Buildings and Other Structures	Machinery Permanently Attached to Real Estate	Total True and Full Value	Assessed Valuations: Rural: Homestead Up to $4,000 20%	Rural: Over $4,000 and Non-Homestead 33⅓%	All Other: Homestead Up to $4,000 25%	All Other: Over $4,000 and Non-Homestead 40%	Machinery Permanently Attached to Real Estate 33⅓%	Total Assessed Valuation Equalized by the Board of Review	Final Equalized Value
			Plat of Outlot "A" of Auditor's Plat of Lake Washburn Outlots									Dollars	Dollars	Dollars	Dollars	Dollars	Dollars	Dollars	Dollars	Dollars	Dollars	Dollars
1	~~State of Minnesota~~ Harry & Elena Wagner			6	3				47													
2	Joseph Thompson		N½ of	9																		
3	W. P. Hall	State of Minnesota	S½ of	7																		
4	~~State of Minnesota~~ Frank L. Ballard	Emma E. Ballard		8 + N.35' of E 68' of Lot 5																		
5	~~State of Minnesota~~ Harry & Elena Wagner			9																		
6	~~[illegible]~~ " " "			10																		
7																						
8																						
9																						
10																						
11																						
12																						
13																						
14																						
15																						
16																						
17																						
18																						
19																						
20																						

	Sold for Taxes	Valuations by School Districts as Equalized by Department of Taxation: District No. 47 Rate 17.1 Mills	District No. ..... Rate ..... Mills	District No. ..... Rate ..... Mills	District No. ..... Rate ..... Mills	District No. ..... Rate ..... Mills	Tax Including State Homestead ..... Mills	State Tax on Non-Homestead 4.07 Mills	Special Taxes	Total Taxes		Paid	When Paid: Month	Day	Year	Number of Receipt	March Settlement 1948	June Settlement 1948	Penalty	November Settlement 1948	Penalty	Collections to First Monday in January 1949	Penalty	Delinquent on First Monday in January 1949	Total Delinquent Tax and Penalty	Remarks
		Dollars	Dollars	Dollars	Dollars	Dollars	Dollars	$ cts.	$ cts.	$ cts.							$ cts.	$ cts.	$ cts.	$ cts.	$ cts.	$ cts.	$ cts.	$ cts.	$ cts.	
1											1															
2	SOLD FOR TAXES	10					188	04		192	2	PAID IN FULL			MAR 22 1948	3744	192									
3	SOLD FOR TAXES	10					188	04		192	3	Forfeited														1.92 Cancelled
4											4															
5											5															
6											6															
7											7															
8											8															
9											9															
10											10															
11											11															
12											12															
13											13															
14											14															
15											15															
16											16															
17											17															
18											18															
19											19															
20											20															
		20					376	08		384																

Assessment Roll and Tax List of Real Property in the Town of Crooked Lake, Cass County, Minnesota, for Taxes for the Year 1947.

Form 4 C

In Whose Name Assessed	To Whom Transferred	Description of Property: Subdivision	Sec. or Lot	Town or Block	Rnge.	Number of Acres of Land: Acres	1939	No. School District	Indicate Homestead Tax by No.	Indicate Agricultural Tax by No.	True and Full Valuations: Land Exclusive of Improvements and Improvements (Dollars)	Buildings and Other Structures (Dollars)	Machinery Permanently Attached to Real Estate (Dollars)	Total True and Full Value (Dollars)	Assessed Valuations: Rural: Homestead Up to $4,000 20% (Dollars)	Rural: Over $4,000 and Non-Homestead 33⅓% (Dollars)	All Other: Homestead Up to $4,000 25% (Dollars)	All Other: Over $4,000 and Non-Homestead 40% (Dollars)	All Other: Machinery Permanently Attached to Real Estate 33⅓% (Dollars)	Total Assessed Value (Dollars)	Total Assessed Value as Equalized by the Board of Review (Dollars)	Final Equalized Value (Dollars)
		Browns Washburn Lake Addition (All of Govt Lot 2 - Sec 5-139-26)																				
Albert H. + Anna J. Fehr			1	1				149														
"			2																			
"			3																			
"			4																			
"			5																			
"			6																			
"			7																			
"			8																			
— Nelson + May J. Flint			9																			
Richard Nerset	" "		10																			
~~Modern Home Co~~ John E. C. + Frances Fehr			11																			
~~Albert H. + Anna J. Fehr~~			12																			
+ John E. C. + Frances Fehr			13																			
Modern Home Co			14																			
Wm. Earl + Marie Louise			15																			
Geo. C. Owen			16																			
~~Modern Home Co~~ Paul A. + Dana P. Cartwright			17																			
—			18																			
Albert H. + Anna J. Fehr			19																			
"			20																			

Valuations by School Districts as Equalized by Department of Taxation

	Sold for Taxes	District No. Rate ... Mills (Dollars)	District No. Rate ... Mills (Dollars)	District No. Rate ... Mills (Dollars)	District No. Rate ... Mills (Dollars)	District No. Rate ... Mills (Dollars)	Tax including State Homestead ... Mills ($ cts.)	State Tax on Non-Homestead 4.27 Mills ($ cts.)	Special Taxes ($ cts.)	Total Taxes ($ cts.)	Paid	When Paid (Month Day Year)	Number of Receipt	March Settlement 1948 ($ cts.)	June Settlement 1948 ($ cts.)	Penalty	November Settlement 1948 ($ cts.)	Penalty	Collections to First Monday in January 1949	Penalty	Delinquent as First Monday in January 1949	Total Delinquent Tax and Penalty	Remarks
1		12					224	04		228	1 PAID IN FULL	JUL 15 1947											
2		12					224	04		228	2 PAID IN FULL	JUL 15 1947											
3		12					224	04		228	3 PAID IN FULL	JUL 15 1947											
4		12					224	04		228	4 PAID IN FULL	JUL 15 1947											
5		12					224	04		228	5 PAID IN FULL	JUL 15 1947											
6		12					224	04		228	6 PAID IN FULL	JUL 15 1947											
7		12					224	04		228	7 PAID IN FULL	JUL 15 1947	10759		228								
8		12					224	04		228	8 PAID IN FULL	JUL 15 1947											
9		12					224	04		228	9 PAID IN FULL	JUN 15 1948											
10		12					224	04		228	10 PAID IN FULL	JUL 15 1947											
11	SOLD FOR TAXES	12					224	04		228	11 PAID IN FULL	JUN 15 1948	6251		228	23							
12		12					224	04		228	12 PAID IN FULL	JUL 17 1948											
13		12					224	04		228	13 PAID IN FULL	JUL 17 1948											
14	SOLD FOR TAXES	12					224	04		228	14										228		
15		12					224	04		228	15 PAID IN FULL	MAR 27 1948											
16		12					224	04		228	16 PAID IN FULL	JUN 18 1948	8149		228								
17		57					954	20		974	17 PAID IN FULL	APR 12 1948											
18		12					224	04		228	18 PAID IN FULL	APR 12 1948			2 02								
19		12					224	04		228	19 PAID IN FULL	JUL 15 1947	10759		4 56								
20		12					224	04		228	20 PAID IN FULL	JUL 15 1947											
		279					5210	96		5806													

Assessment Roll and Tax List of Real Property in the Town of Crooked Lake, Cass County, Minnesota, for Taxes for the Year 1947.

Form 4 C. Miles-Save Sheet, Bemidji

In Whose Name Assessed	To Whom Transferred	Description of Property: Subdivision	Sec. or Lot	Town or Block	Rng.	Number of Acres of Land: Acres	100ths	No. School District	Indicate Agricultural Tax or No	Indicate Agricultural Tax or No	True and Full Valuations: Land Exclusive of Structures Improvements (Dollars)	Buildings and Other Structures (Dollars)	Machinery Permanently Attached to Real Estate (Dollars)	Total Tree and Full Value (Dollars)	Assessed Valuations: Rural: Homestead Up to $4,000 20% (Dollars)	Rural: Over $4,000 and Non-Homestead 33⅓% (Dollars)	All Other: Homestead Up to $4,000 25% (Dollars)	All Other: Over $4,000 and Non-Homestead 40% (Dollars)	Machinery Permanently Attached to Real Estate 33⅓% (Dollars)	Total Assessed Value (Dollars)	Total Assessed Value as Equalized by the Board of Review (Dollars)	Final Equalized Value (Dollars)
		Brownie Washburn Lake Addition																				
Albert W. + Anna J. Fehr			1	21				24														
"			2	22																		
			3	23																		
			4																			
"			5	1 2																		
"			6	2																		
"			7	3																		
"			8	4																		
"			9	5																		
			10																			
"			11	1 3																		
"			12	2																		
"			13	3																		
"			14	4																		
"			15	5																		
~~State of Minnesota~~	John E. & Frances J. Fehr		16	6																		
~~Albert W. + Anna J. Fehr~~	Frances J. Fehr		17	7																		
			18																			
			19																			
			20																			

Valuations by School Districts as Equalized by Department of Taxation

Sold for Taxes	District No. ..... Rate ..... Mills (Dollars)	District No. ..... Rate ..... Mills (Dollars)	District No. ..... Rate ..... Mills (Dollars)	District No. ..... Rate ..... Mills (Dollars)	District No. ..... Rate ..... Mills (Dollars)	Tax Including State Homestead ..... Mills ($ cts.)	State Tax on Non-Homestead 4.07 Mills ($ cts.)	Special Taxes ($ cts.)	Total Taxes ($ cts.)		Paid	When Paid: Month	Day	Year	Number of Receipt	March Settlement 1948 ($ cts.)	June Settlement 1948 ($ cts.)	Penalty ($ cts.)	November Settlement 1948 ($ cts.)	Penalty ($ cts.)	Collections to First Monday in January 1949 ($ cts.)	Penalty ($ cts.)	Delinquent on First Monday in January 1949 ($ cts.)	Total Delinquent Tax and Penalty ($ cts.)	Remarks
	17					318	06		324	1	PAID IN FULL	JUL	15	[illegible]											
	17					224	04		228	2	PAID IN FULL	JUL	15	[illegible]	10759		285								
	17					224	04		228	3	PAID IN FULL	JUL	15	[illegible]											
										4															
	17					224	04		228	5	PAID IN FULL	JUL	15	[illegible]											
	17					224	04		228	6	PAID IN FULL	JUL	15	[illegible]											
	17					224	04		228	7	PAID IN FULL	JUL	15	[illegible]											
	17					224	04		228	8	PAID IN FULL	JUL	15	[illegible]											
	17					224	04		228	9	PAID IN FULL	JUL	15	[illegible]											
										10															
	17					224	04		228	11	PAID IN FULL	JUL	15	[illegible]	10759		2280								
	17					224	04		228	12	PAID IN FULL	JUL	15	[illegible]											
	17					224	04		228	13	PAID IN FULL	JUL	15	[illegible]											
	17					224	04		228	14	PAID IN FULL	JUL	15	[illegible]											
	17					224	04		228	15	PAID IN FULL	JUL	15	[illegible]											
										16															
	11					206	04		210	17	PAID IN FULL	JUL	17	[illegible]	10874		210								
										18															
										19															
										20															
	177					3217	58		3270																

Assessment Roll and Tax List of Real Property in the Town of Crooked Lake, Cass County, Minnesota, for Taxes for the Year 1947.

Form C 1 Blue Ink Company, Minneapolis

	IN WHOSE NAME ASSESSED	TO WHOM TRANSFERRED	SUBDIVISION	Sec. or Lot	Town. or Block	Range	Acres	10ths	No. School District	Information Required by Law or Ex.	Information Required by Law or Ex.	LAND Exclusive of Structures and Improvements (Dollars)	BUILDINGS and Other Structures (Dollars)	MACHINERY Permanently Attached to Real Estate (Dollars)	TOTAL True and Full Value (Dollars)	RURAL Homestead Up to $4,000 20% (Dollars)	RURAL Over $4,000 and Non-Homestead 33⅓% (Dollars)	ALL OTHER Homestead Up to $4,000 25% (Dollars)	ALL OTHER Over $4,000 and Non-Homestead 40% (Dollars)	ALL OTHER MACHINERY Permanently Attached to Real Estate 33⅓% (Dollars)	TOTAL ASSESSED VALUE (Dollars)	Total Assessed Value as Equalized by the Board of Review (Dollars)	FINAL EQUALIZED VALUE (Dollars)
1	Hank + Lila Johnson				1				Un														
2	~~Lake Shore Improvement Co.~~	Lewis Mar + Dorothy M. Baker			2																		
3	+ Eileen A. Wellington				3																		
4	Raymond H. + Josephine M. Black				4																		
5	~~Lake Shore Improvement Co.~~				5																		
6	Charles Eugene Walbridge				6																		
7	Douglas P. + Golda M. Ross				7																		
8	~~Frank W. Anderson~~	Douglas P. + Golda Ross			8																		
9	H. A. Peterson		S½ of		9																		
10	Leonard S. Lobdell		N½ of		9																		
11	Harold A. + Helen V. Peterson				10																		
12	Geo. W. + Marion F. Walstrom				11																		
13	Frank M. James				12																		
14																							
15																							
16																							
17																							
18																							
19																							
20																							

VALUATIONS BY SCHOOL DISTRICTS AS EQUALIZED BY DEPARTMENT OF TAXATION

	District No. Rate Mills	District No. Rate Mills	District No. Rate Mills	District No. Rate Mills	District No. Rate Mills	Tax Including State Homestead Mills	State Tax on Non-Homestead 40 Mills	SPECIAL TAXES	TOTAL TAXES		PAID	WHEN PAID (Month Day Year)	Number of Receipt	March Settlement 1948	June Settlement 1948	Penalty	November Settlement 1948	Penalty	Collections to First Monday in January 1949	Penalty	Delinquent on First Monday in January 1949	Penalty	Total Delinquent Tax and Penalty	REMARKS
	Dollars	Dollars	Dollars	Dollars	Dollars	$ cts.	$ cts.	$ cts.	$ cts.					$ cts.	$ cts.	$ cts.	$ cts.	$ cts.	$ cts.	$ cts.	$ cts.	$ cts.	$ cts.	
1	57					774	22		996	✓	1	PAID IN FULL JUN 22 1948	3800		996									
2	SOLD FOR Taxes 13					244	06		250	✓	2	PAID IN FULL DEC 27 1948	3596						250	20				
3	47					672	16		708	✓	3	PAID IN FULL JUN 4 1948	6443		708									
4	67					1254	28		1252	✓	4	PAID IN FULL MAY 20 1948	5353		1282									
5	130					2437	57		2484	✓	5	PAID IN FULL FEB 24 1948	1908	2484										
6	113					2114	46		2160	✓	6	PAID IN FULL May 20 1948	5354		2160									
7	H 69					1272			1272	✓	7	PAID IN FULL JUN 4 1948												
8	12					224	04		228	✓	8	PAID IN FULL JUN 4 1948	6447		1322									
9	58					1056	24		1110	✓	9	PAID IN FULL MAR 5 - 1948	2494	1160										
10	43					804	18		822	✓	10	PAID IN FULL JUN 29 1948	3947		822									
11	13					244	06		250	✓	11	PAID IN FULL MAR 5 - 1948	2494	250										
12	12					224	04		228	✓	12	PAID IN FULL MAY 26 1948	5753		228									
13	12					224	04		228	✓	13	PAID IN FULL APR 30 1948	4811		228									
14											14													
15											15													
16											16													
17											17													
18											18													
19											19													
20											20													
	H 67					1198	230		12038															
	567																							
	631																							

Assessment Roll and Tax List of Real Property in the Town of Crooked Lake, Cass County, Minnesota, for Taxes for the Year 1947.

Form 2C	IN WHOSE NAME ASSESSED	TO WHOM TRANSFERRED	DESCRIPTION OF PROPERTY: SUBDIVISION	Sec. or Lot	Town or Block	Rge	Number of Acres of Land: Acres	Number of Acres of Land: Miles	No. School District	Indicate Homestead Tax by Yes	Indicate Agricultural Tax by Yes	TRUE AND FULL VALUATIONS: LAND Exclusive of Structures and Improvements	BUILDINGS and Other Structures	MACHINERY Permanently Attached to Real Estate	TOTAL True and Full Value	ASSESSED VALUATIONS: RURAL: Homestead Up to $4,000 20%	RURAL: Over $4,000 and Non-Homestead 33⅓%	ALL OTHER: Homestead Up to $4,000 25%	ALL OTHER: Over $4,000 and Non-Homestead 40%	MACHINERY Permanently Attached to Real Estate 33⅓%	TOTAL ASSESSED VALUE	Total Assessed Value as Equalized by the Board of Review	FINAL EQUALIZED VALUE
												Dollars	Dollars	Dollars	Dollars	Dollars	Dollars	Dollars	Dollars	Dollars	Dollars	Dollars	Dollars
			Washburn Pines (Lot 4, Sec. 4-139-26)																				
	Albert H. + Anna I. Fehr			1					49														
	"			2																			
	Guy James Schoenberg			3																			
	"			4																			
	Allen C. + Cecelia Auger			5																			
	"			6																			
	Frances Josephine Downey			7																			
	"			8																			
	"			9																			
	"			10																			
	"			11																			
	"			12																			
	E. C. Downey			13																			
	"			14																			
	Joseph L. Aldrich			15																			
	"			16																			
	Geo. Bartholdt			17																			
				18																			
	Albert + Lucille Smith			19																			
				20																			

SOLD FOR TAXES	VALUATIONS BY SCHOOL DISTRICTS AS EQUALIZED BY DEPARTMENT OF TAXATION: District No. / Rate ... Mills	District No. / Rate ... Mills	District No. / Rate ... Mills	District No. / Rate ... Mills	District No. / Rate ... Mills	District No. / Rate ... Mills	Tax including State Homestead	State Tax on Non-Homestead	SPECIAL TAXES	TOTAL TAXES		PAID	WHEN PAID	Number of Receipt	March Settlement 1948	June Settlement 1948	Penalty	November Settlement 1948	Penalty	Collections to Plat Monday in January 1949	Penalty	Delinquent on Plat Monday in January 1949	Penalty	Total Delinquent Tax and Penalty	REMARKS
	Dollars	Dollars	Dollars	Dollars	Dollars	Dollars	$ cts.	$ cts.	$ cts.	$ cts.			Month Day Year		$ cts.	$ cts.	$ cts.	$ cts.	$ cts.	$ cts.	$ cts.	$ cts.	$ cts.	$ cts.	
1			H 180				36 38			36 38	1	PAID IN FULL	JUL 15 1948												
2			H 8				1 62			1 62	2	PAID IN FULL	JUL 15 1948	10759		38 00									
3			80				16 16	32		16 48	3	PAID IN FULL	JUN 7 1948												
4			13				2 62	06		2 68	4	PAID IN FULL	JUN 7 1948	7114		19 16									
5			80				16 16	32		16 48	5	PAID IN FULL	JUN 7 1948	7114		19 16									
6			13				2 62	06		2 68	6	PAID IN FULL	JUN 1 1948												
7			H 8				1 62			1 62	7	PAID IN FULL	APR 14 1948												
8			H 68				13 74			13 74	8	PAID IN FULL	APR 14 1948												
9			H 8				1 62			1 62	9	PAID IN FULL	APR 14 1948												
10			H 16				3 24			3 24	10	PAID IN FULL	APR 14 1948	7149		3 24									
11			H 8				1 62			1 62	11	PAID IN FULL	APR 14 1948												
12			H 8				1 62			1 62	12	PAID IN FULL	APR 14 1948												
13			88				17 78	36		18 14	13	PAID IN FULL	June 14 1948												
14			13				2 62	06		2 68	14	PAID IN FULL	June 14 1948	7480		2 68									
15			113				22 84	46		23 30	15	PAID IN FULL	JUN 14 1948												
16			13				2 62	06		2 68	16	PAID IN FULL	JUN 14 1948	7480		25 98									
17			73				14 76	30		15 06	17	PAID IN FULL	JUN 14 1948												
18			13				2 62	06		2 68	18	PAID IN FULL	JUN 14 1948	7495		17 74									
19			147				29 77	60		30 37	19	PAID IN FULL	JUL 15 1948												
20			13				2 62	06		2 68	20	PAID IN FULL	JUL 15 1948	10249		23 00									
			H 394																						
			157				194 60	2 77		197 37															
			763																						

Assessment Roll and Tax List of Real Property in the Town of Crooked Lake, Cass County, Minnesota, for Taxes for the Year 1947.

Form C (Auditor's Form) 1948

	In Whose Name Assessed	To Whom Transferred	Description of Property: Subdivision	Sec. or Lot	Town or Block	Rng.	Number of Acres of Land: Acres	Mills	No. School District	Indefinite Assessment Tax or Fee	Indefinite Agricultural Tax or Fee	True and Full Valuations: Land Exclusive of Structures and Improvements	Buildings and Other Structures	Machinery Permanently Attached to Real Estate	Total True and Full Value	Assessed Valuations: Rural: Homestead Up to $1,000 20%	Rural: Over $1,000 and Non-Homestead 33⅓%	All Other: Homestead Up to $4,000 25%	All Other: Over $4,000 and Non-Homestead 40%	Machinery Permanently Attached to Real Estate 33⅓%	Total Assessed Value	Total Assessed Value as Equalized by the Board of Review	Final Equalized Value
							Acres	Mills				Dollars	Dollars	Dollars	Dollars	Dollars	Dollars	Dollars	Dollars	Dollars	Dollars	Dollars	Dollars
	~~G. W. Lawson~~	John E. C. Fehr + Frances Fehr	Washburn Pines	21					4m														
	Paul Posel			22																			
	~~R. Steiner~~	Rudolph J. Sadie M. + Richard Warren Steiner		23																			
	"			24																			
	Norman + Charlotte Mogren			25																			
	"			26																			
	"			27																			
	Albert H. + Anne J. Fehr		N. 527' of Govt Lot 3 + Lot 4 less W. 50' Also Reservation as Outlot A less W. 50'																				
	John L. Schultz		W. 50' of unplatted Outlot A																				
10																							
11																							
12																							
13																							
14																							
15																							
16																							
17																							
18																							
19																							
20																							

Valuations by School Districts as Equalized by Department of Taxation

	District	District	District	District
	No. ~~[illegible]~~	No. ~~[illegible]~~	No.	No.
	Rate ~~[illegible]~~ Mills	Rate ~~[illegible]~~ Mills	Rate ~~[illegible]~~ Mills	Rate ~~[illegible]~~ Mills
	Dollars	Dollars	Dollars	Dollars

	Sold for Taxes	Tax including State Homestead ~~[illegible]~~ Mills	State Tax on Non-Homestead 4.7 Mills	Special Taxes	Total Taxes	Paid	When Paid	Number of Receipt	March Settlement 1948	June Settlement 1948	Penalty	November Settlement 1948	Penalty	Collections to First Monday in January 1949	Penalty	Delinquent on First Monday in January 1949	Penalty	Total Delinquent Tax and Penalty	Remarks
		$ cts.	$ cts.	$ cts.	$ cts.		Month Day Year		$ cts.	$ cts.	$ cts.	$ cts.	$ cts.	$ cts.	$ cts.	$ cts.	$ cts.	$ cts.	
1		130	26 38	57	26 80	PAID IN FULL	JAN 16 1948	209	26 80										
2		88	17 78	36	18 14	1st Half Full	DEC - 7 1948	10487						9 07	73				
3		135	39 42	80	40 22	1st Half Full	JUL 1 1948	10337		9 07									
4		13	2 62	06	2 68	PAID IN FULL	MAY 26 1948	5636											
5		~~#~~ 78	15 76		15 76	PAID IN FULL	MAY 20 1948			4 78									
6		~~#~~ 7	1 42		1 42	PAID IN FULL	MAY 20 1948	5246		1 65									
7		~~#~~ 7	1 42		1 42	PAID IN FULL	MAY 20 1948												
8		10	1 88	04	1 92	PAID IN FULL	JUL 15 1948	10757		1 92									
9		6	1 12	02	1 14	PAID IN FULL	JUL 15 1948	10751		1 14									
10																			
11																			
12																			
13																			
14																			
15																			
16																			
17																			
18																			
19																			
20		~~#~~ 16 ~~[illegible]~~ 92	104 70	1 80	109 50														
		16 ~~[illegible]~~ 534	3 00																
			107 70																

Assessment Roll and Tax List of Real Property in the Town of Crooked Lake

Cass County, Minnesota, for Taxes for the Year 1947.

Form 4 C

	In Whose Name Assessed	To Whom Transferred	Description of Property: Subdivision	Sec. or Lot	Town or Block	Rng.	Number of Acres of Land	In School District	Indicate Homestead Tax by Hs	Indicate Additional Tax by Ad	True and Full Valuations: Land Exclusive of Structures and Improvements	Buildings and Other Structures	Machinery Permanently Attached to Real Estate	Total True and Full Value	Assessed Valuations: Rural: Homestead Up to $1,000 20%	Rural: Over $1,000 and Non-Homestead 33⅓%	All Other: Homestead Up to $4,000 25%	All Other: Over $4,000 and Non-Homestead 40%	All Other: Machinery Permanently Attached to Real Estate 33⅓%	Total Assessed Value	Total Assessed Value as Equalized by the Board of Review	Final Equalized Value
											Dollars	Dollars	Dollars	Dollars	Dollars	Dollars	Dollars	Dollars	Dollars	Dollars	Dollars	Dollars
			Sunset Beach on Roosevelt Lake (All of Lot 2 + All of Lot 5 less 465.2' x 166.7' x 60.3' x 301' Lake 26/189-20)																			
1	Alma B. Chalker	Alvin J. Hendickson							Hs													
2	A. G. Bogen Co.	Oscar M. + Laura E. Anderson																				
3	"	Christian + Adeline Klingele																				
4	Margarite + Everett E. Seibel																					
5	A. G. Bogen Co.																					
6	"																					
7	"																					
8	"																					
9	"																					
10	"																					
11	William + Jennie P. Jarenko																					
12	Theodore M. + Irene B. Aeikin						12 E. of road															
13	"		S. 75' of Lot 12 W. of road																			
14	Clifford L. + Alice D. Thaeiss		Lot 12 W. of road except S. 75'																			
13	Theodore M. + Irene B. Aeikin																					
14	Paul R. + Inez Elizabeth Peterson		N. 80' E. of road + N. 85' W. of road																			
14	Emil W. + Clara J. Rauchstadt		all S. of N. 80' E. of road + S. of N. 85' W. of road																			
15	Roy H. Erickson																					
16	Kenneth R. + Theodosa B. Fossen																					
17	Jesse C. + Ruth R. Parkson																					
18	J. B. Bogen	State of Minnesota																				

Valuations by School Districts as Equalized by Department of Taxation

	Sold for Taxes	District No. Rate Mills	District No. Rate Mills	District No. Rate Mills	District No. Rate Mills	District No. Rate Mills	Tax Including State Homestead Mills	State Tax on Non-Homestead 4.2 Mills	Special Taxes	Total Taxes	Paid	When Paid (Month Day Year)	Number of Receipt	Rainfall Settlement 1948	June Settlement 1948	Penalty	November Settlement 1948	Penalty	Collections to First Monday in January 1949	Penalty	Delinquent on First Monday in January 1949	Total Delinquent Tax and Penalty	Remarks
		Dollars	Dollars	Dollars	Dollars	Dollars	$ cts.	$ cts.	$ cts.	$ cts.				$ cts.	$ cts.	$ cts.	$ cts.	$ cts.	$ cts.	$ cts.	$ cts.	$ cts.	
1		13					244	06		250	1	PAID IN FULL JUN 7 1948	7115		250								
2		13					244	06		250	2	PAID IN FULL FEB 19 1948	1820	250									
3		14 45					842			1.42	3	PAID IN FULL JUN 4 1948	6655		842								
4		13					244	06		250	4	PAID IN FULL APR 21 1948	4184		250								
5		13					244	06		250	5	PAID IN FULL APR 21 1948	4189		250								
6		13					244	06		250	6	PAID IN FULL APR 20 1948	1535		250								
7		13					244	06		250	7	PAID IN FULL JUN 4 1948											
8		13					244	06		250	8	PAID IN FULL JUN 4 1948	6654		500								
9		13					244	06		250	9	PAID IN FULL OCT 19 1948					500	20					
10		13					244	06		250	10	PAID IN FULL OCT 19 1948	12046										
11	Sold for Taxes	13					244	06		250	11	PAID IN FULL AUG 9 1948	11127				250	06					
12		13					244	06		250	12										250	275	
13		7					130	02		132	13										132	145	
14		6					112	02		114	14										114	125	
15	Sold for Taxes	13					244	06		250	15										250		
16		13					244	06		250	16	PAID IN FULL AUG 2 1948	10415				250	05					
17		50					936	20		956	17	PAID IN FULL JUN 18 1948	8152		956								
18		13					244	06		250	18	PAID IN FULL JUN 30 1948	8954		250								
19		13					244	06		250	19										200	275	
20		14 98					898			898	20	PAID IN FULL JUL 15 1948	10766		898								
	Sold for Taxes	22					42	01		42	Forfeited												4.20 Cancelled
		14 75					69 90	1.27		71.17													

Assessment Roll and Tax List of Real Property in the Town of Crooked Lake, Cass County, Minnesota, for Taxes for the Year 1947.

Form 4 C

	IN WHOSE NAME ASSESSED	TO WHOM TRANSFERRED	DESCRIPTION OF PROPERTY: SUBDIVISION	Sec. or Lot	Town. or Block	Rng.	Number of Acres of Land: Acres	10ths	No. School District	Indicate Homestead Tax by a	Indicate Agricultural Tax by a	TRUE AND FULL VALUATIONS: LAND Exclusive of Structures and Improvements	BUILDINGS and Other Structures	MACHINERY Permanently Attached to Real Estate	TOTAL True and Full Value	ASSESSED VALUATIONS: RURAL: Homestead Up to $4,000 20%	RURAL: Over $4,000 and Non-Homestead 33⅓%	ALL OTHER: Homestead Up to $4,000 25%	ALL OTHER: Over $4,000 and Non-Homestead 40%	ALL OTHER: MACHINERY Permanently Attached to Real Estate 33⅓%	TOTAL ASSESSED VALUE	Total Assessed Value as Equalized by the Board of Review	FINAL EQUALIZED VALUE
							Acres	10ths				Dollars	Dollars	Dollars	Dollars	Dollars	Dollars	Dollars	Dollars	Dollars	Dollars	Dollars	Dollars
1	A.G. Bogen Co.	Sunset Beach on Roosevelt Lake	Outlot	A					2m														
2	"			B																			
3	"			C																			
4	"			D																			
5	"			E																			
6	"			F																			
7	"			G																			
8	"			H																			
9	"			I																			
10	"			J																			
11	"			K																			
12	"			L																			
13	"			M																			
14	"			N																			
15	"			O																			
16	"			P																			
17	"			Q																			
18	"			R																			
19																							
20																							

Dist 1
Reduction of regular lots

	SOLD FOR TAXES	VALUATIONS BY SCHOOL DISTRICTS AS EQUALIZED BY DEPARTMENT OF TAXATION: District No. Rate ... Mills	District No. Rate ... Mills	District No. Rate ... Mills	District No. Rate ... Mills	District No. Rate ... Mills	District No. Rate ... Mills	Tax including State Homestead ... Mills	State Tax on Non-Homestead ... Mills	SPECIAL TAXES	TOTAL TAXES	PAID	WHEN PAID	Number of Receipt	March Settlement 1946	June Settlement 1946	Penalty	November Settlement 1946	Penalty	Collections to First Monday in January 1949	Penalty	Delinquent on First Monday in January 1949	Total Delinquent Tax and Penalty	REMARKS
		Dollars	Dollars	Dollars	Dollars	Dollars	Dollar	$ cts.	$ cts.	$ cts.	$ cts.		Month Day Year		$ cts.	$ cts.	$ cts.	$ cts.	$ cts.	$ cts.	$ cts.	$ cts.	$ cts.	
1												1												
2												2												
3												3												
4												4												
5												5												
6												6												
7												7												
8												8												
9												9												
10												10												
11												11												
12												12												
13												13												
14												14												
15												15												
16												16												
17												17												
18												18												
19												19												
20												20												

Assessment Roll and Tax List of Real Property in the Town of Crooked Lake, Cass County, Minnesota, for Taxes for the Year 1947.

Form: 4 C

	In Whose Name Assessed	To Whom Transferred	Description of Property: Subdivision	Sec. or Lot	Town or Block	Rng.	Number of Acres of Land: Acres	100ths	No. School District	Indicate Personal Tax by No.	Indicate Homestead by No.	True and Full Valuations: Land Exclusive of Structures and Improvements (Dollars)	Buildings and Other Structures (Dollars)	Machinery Permanently Attached to Real Estate (Dollars)	Total True and Full Value (Dollars)	Assessed Valuations: Rural: Homestead Up to $1,000 20% (Dollars)	Rural: Over $1,000 and Non-Homestead 33⅓% (Dollars)	All Other: Homestead Up to $4,000 25% (Dollars)	All Other: Over $4,000 and Non-Homestead 40% (Dollars)	Machinery Permanently Attached to Real Estate 33⅓% (Dollars)	Total Assessed Value (Dollars)	Total Assessed Value as Equalized by the Board of Review (Dollars)	Final Equalized Value (Dollars)
		Pt of Part of Lot 7 (Sec. 26-139-26)																					
1	Paul O. Riley			1					1														
2	"			2																			
3	James Olds			3																			
4	Ewald Meubert			4																			
5	Jacob Deidrick			5																			
6	~~Richard + Mary Haarden~~ Paul E. Erickson			6																			
7	~~Clifford L. Thon~~ Paul E. Erickson			7																			
8	~~" Vernon + Adeline E. Georgia~~			8																			
9	~~John Bergetta~~ Vernon + Adeline E. Georgia			9																			
10																							
11																							
12																							
13																							
14																							
15																							
16																							
17																							
18																							
19																							
20																							

	Sold for Taxes	Valuations by School Districts as Equalized by Department of Taxation: District No. / Rate Mills (Dollars)	District No. / Rate Mills (Dollars)	District No. / Rate Mills (Dollars)	District No. / Rate Mills (Dollars)	District No. / Rate Mills (Dollars)	District No. / Rate Mills (Dollars)	Tax Including State Homestead Mills ($ cts.)	State Tax on Non-Homestead 40.7 Mills ($ cts.)	Special Taxes ($ cts.)	Total Taxes ($ cts.)	Paid	When Paid: Month Day Year	Number of Receipt	March Settlement 1948 ($ cts.)	June Settlement 1948 ($ cts.)	Penalty ($ cts.)	November Settlement 1948 ($ cts.)	Penalty ($ cts.)	Collections to First Monday in January 1949 ($ cts.)	Penalty ($ cts.)	Delinquent on First Monday in January 1949 ($ cts.)	Total Delinquent Tax and Penalty ($ cts.)	Remarks
1			137					27 70	56		28 26	PAID IN FULL	JUL 14 1948	1224		28 26								
2																								
3			16 80					16 16			16 16	PAID IN FULL	JUL 17 1948	10616		16 16								
4																								
5			108					21 82	44		22 26	PAID IN FULL	MAY 20 1948	5234		22 26								
6																								
7			42 14					43 26			43 26	PAID IN FULL	MAR 12 1948	5234	43 26									
8																								
9																								
10																								
11																								
12																								
13																								
14																								
15																								
16																								
17																								
18																								
19																								
20			142 94					108 94	100		109 94													

Assessment Roll and Tax List of Real Property in the ..... of .....

Cass County, Minnesota, for Taxes for the Year 1947.

Form 4 C. WILLIAMS-DAVIS COMPANY, MINNEAPOLIS

	In Whose Name Assessed	To Whom Transferred	Description of Property (Subdivision)	Sec. or Lot	Town or Block	Reg.	Number of Acres of Land: Acres	Tenths	No. School District	Indicate Homestead Yes or No	Indicate Additional Building Yes or No	True and Full Valuations: Land Exclusive of Structures and Improvements (Dollars)	Buildings and Other Structures (Dollars)	Machinery Permanently Attached to Real Estate (Dollars)	Total True and Full Value (Dollars)	Assessed Valuations — Rural: Homestead Up to $4,000 20% (Dollars)	Rural: Over $4,000 and Non-Homestead 33⅓% (Dollars)	All Other: Homestead Up to $4,000 25% (Dollars)	All Other: Over $4,000 and Non-Homestead 40% (Dollars)	All Other: Machinery Permanently Attached to Real Estate 33⅓% (Dollars)	Total Assessed Value (Dollars)	Total Assessed Value as Equalized by the Board of Review (Dollars)	Final Equalized Value (Dollars)
	Martin & Martha Lorning		Roosevelt Shores (Part of lot 1 Sec. 34 + So. 246' of SW¼ of SE¼ Sec. 27)																				
	~~Donald R. Anderson & Lamont D. Williams~~			1																			
	Donald L. Anderson + Lamont D. Williams			2																			
	"	"		3																			
	"	"		4																			
	"	"		5																			
	"	"		6																			
	"	"		7																			
	"	"		8																			
	"	"		9																			
	"	"		10																			
	"	"		11																			
	"	"		12																			
	"	"		13																			
	"	"		14																			
	"	"		15																			
	"	"		16																			
	"	"		17																			
	"	"		18																			
	"	"		19																			
	"	"		20																			

	Sold for Taxes	Validations by School Districts as Equalized by Department of Taxation: District No. Rate ... Mills	District No. Rate ... Mills	District No. Rate ... Mills	District No. Rate ... Mills	District No. Rate ... Mills	District No. Rate ... Mills	Tax including State Homestead ... Mills	State Tax on Non-Homestead ... Mills	Special Taxes	Total Taxes		Paid	When Paid: Month	Day	Year	Number of Receipt	March Settlement 1946	June Settlement 1946	Penalty	November Settlement 1946	Penalty	Collections to First Monday in January 1949	Penalty	Delinquent on First Monday in January 1949	Total Delinquent Tax and Penalty	Remarks
		Dollars	Dollars	Dollars	Dollars	Dollars	Dollars	$ cts.	$ cts.	$ cts.	$ cts.			Month	Day	Year		$ cts.	$ cts.	$ cts.	$ cts.	$ cts.	$ cts.	$ cts.	$ cts.	$ cts.	
1												1															
2												2															
3												3															
4												4															
5												5															
6												6															
7												7															
8												8															
9												9															
10												10															
11												11															
12												12															
13												13															
14												14															
15												15															
16												16															
17												17															
18												18															
19												19															
20												20															

Tax Due is Paid 29
37
Paid 6
Paid 1947 Taxes

Assessment Roll and Tax List of Real Property in the ..... of .....

Form 4 C

	IN WHOSE NAME ASSESSED	TO WHOM TRANSFERRED	DESCRIPTION OF PROPERTY: Subdivision	Sec. or Lot	Town or Block	Rng.	Number of Acres of Land: Acres	100ths	No. Schedule Attached	Indicate Homestead Tax Yes or No	Indicate Rural Tax Yes or No	TRUE AND FULL VALUATIONS: LAND Exclusive of Structures and Improvements	BUILDINGS and Other Structures	MACHINERY Permanently Attached to Real Estate	TOTAL True and Full Value	ASSESSED VALUATIONS: RURAL: Homestead Up to $4,000 20%	RURAL: Over $4,000 and Non-Homestead 33⅓%	ALL OTHER: Homestead Up to $4,000 25%	ALL OTHER: Over $4,000 and Non-Homestead 40%	MACHINERY Permanently Attached to Real Estate 33⅓%	TOTAL ASSESSED VALUE	Total Assessed Value as Equalized by the Board of Review	FINAL EQUALIZED VALUE
												Dollars	Dollars	Dollars	Dollars	Dollars	Dollars	Dollars	Dollars	Dollars	Dollars	Dollars	Dollars
	Donald L. Anderson & Lamont D. Williams		Roosevelt Shores																				
	"	"		2																			
	"	"		3																			
	"	"		4																			
	"	"		5																			
	"	Edward & Lillian Wilhoske																					
	"	"		7																			
	"	"		8																			
	"	"		9																			
				10																			
				11																			
				12																			
				13																			
				14																			
				15																			
				16																			
				17																			
				18																			
				19																			
				20																			

	SOLD FOR TAXES	VALUATIONS BY SCHOOL DISTRICTS AS CERTIFIED BY DEPARTMENT OF TAXATION: District No. Rate ... Mills	District No. Rate ... Mills	District No. Rate ... Mills	District No. Rate ... Mills	District No. Rate ... Mills	District No. Rate ... Mills	Tax including State Homestead ... Mills	State Tax on Non-Homestead ... Mills	SPECIAL TAXES	TOTAL TAXES		PAID	WHEN PAID: Month Day Year	Number of Receipt	March Settlement 1948	June Settlement 1948	Penalty	November Settlement 1948	Penalty	Collections to First Monday in January 1949	Penalty	Delinquent on First Monday in January 1949	Total Delinquent Tax and Penalty	REMARKS
		Dollars	Dollars	Dollars	Dollars	Dollars	Dollars	$ cts.	$ cts.	$ cts.	$ cts.					$ cts.	$ cts.	$ cts.	$ cts.	$ cts.	$ cts.	$ cts.	$ cts.	$ cts.	
1												1													
2												2													
3												3													
4												4													
5												5													
6												6													
7												7													
8												8													
9												9													
10												10													
11												11													
12												12													
13												13													
14												14													
15												15													
16												16													
17												17													
18												18													
19												19													
20												20													

Assessment Roll and Tax List of Real Property in the ..... of .....

Form 4 C WILLIS-SEVA COMPANY, MINNEAPOLIS

	IN WHOSE NAME ASSESSED	TO WHOM TRANSFERRED	DESCRIPTION OF PROPERTY: SUBDIVISION	Sec. or Lot	Town. or Block	Rng.	Number of Acres of Land: Acres	100ths	No. Schedule Dist. Lect.	Indicate Homestead Tax No.	Indicate Agricultural Tax or No.	TRUE AND FULL VALUATIONS: LAND Exclusive of Structures and Improvements	BUILDINGS and Other Structures	MACHINERY Permanently Attached to Real Estate	TOTAL True and Full Value	ASSESSED VALUATIONS: RURAL: Homestead Up to $4,000 20%	RURAL: Over $4,000 and Non-Homestead 33⅓%	ALL OTHER: Homestead Up to $4,000 25%	ALL OTHER: Over $4,000 and Non-Homestead 40%	MACHINERY Permanently Attached to Real Estate 33⅓%	TOTAL ASSESSED VALUE	Total Assessed Value to Equalized by the Board of Review	FINAL EQUALIZED VALUE
							Acres					Dollars	Dollars	Dollars	Dollars	Dollars	Dollars	Dollars	Dollars	Dollars	Dollars	Dollars	Dollars
		Pine View Cemetery on Lake Washburn (Sec 1 & 2 - Twp 137-26)																					
1																							
2	Robert S. & Evelyn J. Plummer			1																			
3				2																			
4				3																			
5				4																			
6	John E. & Ruth N. Utley			5																			
7				6																			
8				7																			
9				8																			
10				9																			
11				10																			
12				11																			
13				12																			
14				13																			
15				14																			
16	Glenn B. & Joan B. Sanberg			15																			
17	Robert S. & Evelyn J. Plummer			16																			
18	"			17																			
19			Section	9																			
20				10																			

	SOLD FOR TAXES	VALUATIONS BY SCHOOL DISTRICTS AS EQUALIZED BY DEPARTMENT OF TAXATION: District No. ..... Rate ..... Mills	District No. ..... Rate ..... Mills	District No. ..... Rate ..... Mills	District No. ..... Rate ..... Mills	District No. ..... Rate ..... Mills	District No. ..... Rate ..... Mills	Tax including State Homestead ..... Mills	State Tax on Non-Homestead ..... Mills	SPECIAL TAXES	TOTAL TAXES		PAID	WHEN PAID: Month	Day	Year	Number of Receipt	March Settlement 1946	June Settlement 1946	Penalty	November Settlement 1946	Penalty	Collections to First Monday in January 1949	Penalty	Delinquent on First Monday in January 1949	Total Delinquent Tax and Penalty	REMARKS
		Dollars	Dollars	Dollars	Dollars	Dollars	Dollar	$ cts.	$ cts.	$ cts.	$ cts.			Month	Day	Year		$ cts.	$ cts.	$ cts.	$ cts.	$ cts.	$ cts.	$ cts.	$ cts.	$ cts.	
1												1															
2												2															
3												3															
4												4															
5												5															
6												6															
7												7															
8												8															
9												9															
10												10															
11												11															
12												12															
13												13															
14												14															
15												15															
16												16															
17												17															
18												18															
19												19															
20												20															

Assessment Roll and Tax List of Real Property in the ..... of ..... ,

Form 4 C

	IN WHOSE NAME ASSESSED	TO WHOM TRANSFERRED	DESCRIPTION OF PROPERTY: SUBDIVISION	Sec. or Lot	Town. or Block	Rge.	Number of Acres of Land: Acres	Hide	No. School District	Indicate Homestead Yes or No	Indicate Agricultural Yes or No	TRUE AND FULL VALUATIONS: LAND Exclusive of Structures and Improvements	BUILDINGS and Other Structures	MACHINERY Permanently Attached to Real Estate	TOTAL True and Full Value	ASSESSED VALUATIONS: RURAL: Homestead Up to $4,000 20%	RURAL: Over $4,000 and Non-Homestead 33⅓%	ALL OTHER: Homestead Up to $4,000 25%	ALL OTHER: Over $4,000 and Non-Homestead 40%	MACHINERY Permanently Attached to Real Estate 33⅓%	TOTAL ASSESSED VALUE	Total Assessed Value as Equalized by the Board of Review	FINAL EQUALIZED VALUE
							Acres	Hide				Dollars	Dollars	Dollars	Dollars	Dollars	Dollars	Dollars	Dollars	Dollars	Dollars	Dollars	Dollars
	(Part Lot 3 = 14-139-26) + Part of Lot 1		Andresen Bay																				
	Thorwald + Olevine Andresen + Bradley + Doris Mattondale			1																			
	"			2																			
	"			3																			
	"			4																			
	Thorwald + Olevine Andresen			5																			
	"			6																			
				7																			
				8																			
				9																			
				10																			
				11																			
				12																			
				13																			
				14																			
				15																			
				16																			
				17																			
				18																			
				19																			
				20																			

	SOLD FOR TAXES	VALUATIONS BY SCHOOL DISTRICTS AS EQUALIZED BY DEPARTMENT OF TAXATION: District No. ..... Rate ..... Mills	District No. ..... Rate ..... Mills	District No. ..... Rate ..... Mills	District No. ..... Rate ..... Mills	District No. ..... Rate ..... Mills	District No. ..... Rate ..... Mills	Tax including State Homestead ..... Mills	State Tax on Non-Homestead ..... Mills	SPECIAL TAXES	TOTAL TAXES		PAID	WHEN PAID	Number of Receipt	March Settlement 1946	June Settlement 1948	Penalty	November Settlement 1948	Penalty	Collections to First Monday in January 1949	Penalty	Delinquent as First Monday in January 1949	Total Delinquent Tax and Penalty	REMARKS
		Dollars	Dollars	Dollars	Dollars	Dollars	Dollar	$ cts.	$ cts.	$ cts.	$ cts.			Month Day Year		$ cts.	$ cts.	$ cts.	$ cts.	$ cts.	$ cts.	$ cts.	$ cts.	$ cts.	
1												1													
2												2													
3												3													
4												4													
5												5													
6												6													
7												7													
8												8													
9												9													
10												10													
11												11													
12												12													
13												13													
14												14													
15												15													
16												16													
17												17													
18												18													
19												19													
20												20													

Form 4 C

	In Whose Name Assessed	To Whom Transferred	Description of Property: Subdivision	Sec. of Lot	Town. or Block	Rng.	Number of Acres of Land: Acres	100ths	No. School District	Indicate Homestead by Yes or No	Indicate Agricultural by Yes or No	True and Full Valuations: Land Exclusive of Structures and Improvements (Dollars)	Buildings and Other Structures (Dollars)	Machinery Permanently Attached to Real Estate (Dollars)	Total True and Full Value (Dollars)	Assessed Valuations: Rural: Homestead Up to $4,000 20% (Dollars)	Rural: Over $4,000 and Non-Homestead 33⅓% (Dollars)	All Other: Homestead Up to $4,000 25% (Dollars)	All Other: Over $4,000 and Non-Homestead 40% (Dollars)	All Other: Machinery Permanently Attached to Real Estate 33⅓% (Dollars)	Total Assessed Value	Total Assessed Value Equalized by the Board of Review (Dollars)	Final Equalized Value (Dollars)
1	Thorwald + Olevina Andresen		Andresen Day	21																			
2				22																			
3				23																			
4				24																			
5	Conrad + Mary Engler			25																			
6	" "			26																			
7	Thorwald + Olevina Andresen			27																			
8	" "			28																			
9	" "			29																			
10																							
11																							
12																							
13																							
14																							
15																							
16																							
17																							
18																							
19																							
20																							

	Sold for Taxes	Valuations by School Districts as Equalized by Department of Taxation: District No. ..... Rate ..... Mills (Dollars)	District No. ..... Rate ..... Mills (Dollars)	District No. ..... Rate ..... Mills (Dollars)	District No. ..... Rate ..... Mills (Dollars)	District No. ..... Rate ..... Mills (Dollars)	District No. ..... Rate ..... Mills (Dollars)	Tax Including State Homestead ..... Mills ($ cts.)	State Tax on Non-Homestead ..... Mills ($ cts.)	Special Taxes ($ cts.)	Total Taxes ($ cts.)		Paid	When Paid: Month Day Year	Number of Receipt	March Settlement 1948 ($ cts.)	June Settlement 1948 ($ cts.)	Penalty ($ cts.)	November Settlement 1948 ($ cts.)	Penalty ($ cts.)	Collections to First Monday in January 1949 ($ cts.)	Penalty ($ cts.)	Delinquent on First Monday in January 1949 ($ cts.)	Total Delinquent Tax and Penalty ($ cts.)	Remarks
1												1												
2												2												
3												3												
4												4												
5												5												
6												6												
7												7												
8												8												
9												9												
10												10												
11												11												
12												12												
13												13												
14												14												
15												15												
16												16												
17												17												
18												18												
19												19												
20												20												