Crooked Lake

ASSESSMENT & TAX LIST

1946

DIRECTIONS TO ASSESSOR

OFFICE OF COUNTY AUDITOR,

CASS County, Minn., APR 9 1946.

R. A. Andrews Assessor of the Town of Crooked Lake

According to the requirements of law, I herewith deliver to you the Real and Personal Property Assessment Books for the said Town *for the year 1946, containing a list of all Real Estate subject to taxation, so far as the same have come to my knowledge from any source and I hereby direct you to assess all property and make return thereof to me as required by the laws of the State of Minnesota prescribing the duties of the assessor.*

A form of the return to be signed by you is appended in this book.

L. [illegible] *County Auditor.*

Extracts from Laws Relating to the Listing of Personal Property.

(Section Numbers Refer to Minnesota Statutes 1945)

Sec. 272.01. PROPERTY SUBJECT TO TAXATION. All real and personal property in this state, and all personal property of persons residing therein. *** is taxable, except such as is by law exempt from taxation.

WHEN LISTED AND ASSESSED

Sec. 273.01 * * * Personal Property shall be listed and assessed annually with reference to its value on May 1, and if acquired on that day, shall be listed by or for the persons acquiring it.

Sec. 273.22. By whom listed. Personal Property shall be listed in the manner following:

1. Every person of full age and sound mind, being a resident of this state, shall list all of his *** personal property.

2. He shall also list separately, and in the name of his principal, all moneys and other personal property invested, loaned, or otherwise controlled by him as agent or attorney, ***.

3. The property of a minor, child or insane person shall be listed by his guardian, or by the person having such property in charge.

4. The property of a person for whose benefit it is held in trust, by the trustee; of the estate of a deceased person, by the executor or administrator.

5. The property of a corporation whose assets are in the hands of a receiver, by such receiver.

6. The property of a body politic or corporate, by the proper agent or officer thereof.

7. The property of a firm or company, by a partner or agent thereof.

8. The property of manufacturers and others in the hands of an agent, by such agent in the name of his principal, as merchandise.

Sec. 273.26. Where listed. Except as otherwise in this chapter provided, personal property shall be listed and assessed in the county, town, or district where owner, agent or trustee resides.

Sec. 273.27. Certain personal property; where listed. All household goods and furniture, including clocks, musical instruments, sewing machines, wearing apparel of members of the family, and all personal property used by the owner for personal and domestic purposes, or for the furnishing or equipment of the family residence, shall be listed and assessed in the district where the same is usually kept.

Sec. 273.29. Merchants and manufacturers. The personal property pertaining to the business of a merchant or of a manufacturer shall be listed in the town or district where his business is carried on ***.

Sec. 273.30. Farm property of non-resident. When the owner of livestock or other personal property connected with a farm does not reside thereon, the same shall be listed and assessed in the town or district, where the farm is situated. If the farm is situated in several towns or districts, it shall be listed and assessed in the town or district in which the principal place of business of such farm is located.

Sec. 273.32. Elevators, etc., on railroad. All elevators and warehouses, with the machinery and fixtures therein, situated upon the land of any railroad company which are not in good faith owned, operated and exclusively controlled by such company, shall be listed and assessed as personal property in the town or district where situated.

Sec. 273.33. Pipeline companies. Personal property of *** pipeline companies engaged in the business of transporting natural gas, gasoline, or other petroleum products *** shall be listed and assessed in the county, town, or district where the same is usually kept.

Sec. 273.36. Personal property of electric light and power companies in cities and villages. Personal property of electric light and power companies having a fixed situs in any city, village, or borough in this state shall be listed and assessed where situated ***.

Sec. 273.37. Personal property of electric light and power companies outside of cities and villages. Personal property, other than personal property lying inside of the corporate limits of any city of the first class, of electric light and power companies, and other individuals and partnerships supplying electric power, having a fixed situs outside of the corporate limits of villages, cities, and boroughs, shall be listed with and assessed by the commissioner of taxation in the county where situated.

Sec. 273.23. Merchants; Consignees. Every merchant required to list his property shall state also the value of his property pertaining to his business as a merchant. No consignee shall be required to list for taxation any property the product of this state, nor the value of any property consigned to him from any other place for the sole purpose of being stored or forwarded, if he has no interest in such property, and derives no profit from its sale.

Sec. 273.24. Manufacturers. Every manufacturer required to list his property shall state also the value of all articles purchased, received, or otherwise held for the purpose of being used, in whole or in part, in any process of manufacturing, combining, rectifying or refining. Every manufacturer and person owning a manufacturing establishment of any kind shall list, as part of his manufacturer's stock, the value of all engines, machinery, tools, and implements used or designed to be used in any such process, except such fixtures as have been considered real property.

Sec. 273.44. Estates of decedents. The personal property of the estate of a deceased person shall be listed and assessed at the place of listing at the time of his death.

Sec. 273.45. Persons under Guardianship. The personal property of a minor under guardianship shall be listed and assessed where the guardian resides and of every other person under guardianship, where the ward resides.

Sec. 273.46. Assignees and receivers. Personal property in the hands of an assignee or receiver shall be listed and assessed at the place of listing before his appointment.

Sec. 273.47. Property moved between May and July. The owner of personal property removing from one county, town, or district to another between May 1 and July 1, shall be assessed in either in which he is first called upon by the assessor. A person moving into this state from another state between said dates shall list the property owned by him on May 1 of such year in the county, town, or district in which he resides, unless he shall make it appear to the assessor that he is held for tax of the current year on the property in another state.

Sec. 273.48. Where listed in case of doubt. In case of doubt as to the proper place of listing personal property or where it cannot be listed as in this chapter provided, if between places in the same county, the place for listing and assessing shall be determined by the county board of equalization; and if between different counties, or places in different counties, by the Commissioner of Taxation***.

Sec. 273.25. Lists to be verified. Every person required to list property for taxation shall make out and deliver to the assessor, upon blanks furnished by him, a verified statement of all personal property owned by him on May 1 of the current year. He shall also make separate statements in like manner of all personal property in his possession or under his control which *** he is required to list for taxation as agent or attorney, guardian, parent, trustee, executor, administrator, receiver, accounting officer, partner, factor, or in any other capacity ***.

Sec. 273.65. Examination under oath. Whenever the assessor shall be of the opinion that the person listing property for himself, or for any other person, company, or corporation, has not made a full, fair, and complete list thereof, he may examine such person under oath in regard to the amount of the property he is required to list; and, if such person shall refuse to make full discovery under oath, the assessor may list the property of such person or his principal according to his best judgment and information.

Sec. 273.68. Failure to obtain list. In case of failure to obtain a statement of personal property, the assessor shall ascertain the amount of value of such property, and assess the same at such amount as he believes to be the true value thereof. When requested, he shall sign and deliver to the person assessed a copy of the statement showing the valuation of the property so listed.

Sec. 273.20. Assessor may enter dwellings, etc. Any officer authorized by law to assess property for taxation may, when necessary to the proper performance of his duties, enter any dwelling house, building, or structure, and view the same and the property therein.

Sec. 620.05. False statement regarding taxes. Every person who, in making any statement, oral or written, which is required or authorized by law to be made as a basis of imposing or reducing any tax or assessment, who shall wilfully make any statement as to any material matter which he knows to be false, shall be guilty of a gross misdemeanor.

Sec. 273.13. Classification of property—Subdivision 1. How classified. All real and personal property subject to a general property tax and not subject to any gross earnings or other lien tax is hereby classified for purposes of taxation as provided by this section.

Subdivision 2. Class 1. Iron ore whether mined or unmined shall constitute Class one and shall be valued and assessed at fifty (50) per cent of its true and full value. If unmined, it shall be assessed with and as a part of the real estate in which it is located, but at the rate aforesaid. Iron ore which either (a) is mined by underground methods and placed in stockpiles subsequent to August 1 of a calendar year and prior to the next succeeding May 1, and which contains phosphorus in excess of .180 per cent, dried analysis, or which is classified by the iron ore trade as silicious, Manganiferous, Mesabi Bessemer, or Mesabi non-Bessemer ore, or (b) is mined by open pit methods, and in accordance with good engineering and metallurgical practice, requires concentration other than crushing or screening or both to make it suitable for commercial blast furnace use, and which is so concentrated and placed in stockpile subsequent to August 1 of a calendar year and prior to the next succeeding May 1 for two taxable years after being mined only, shall be listed and assessed in the taxing district where mined at the same amount per ton as it would be assessed if still unmined, and thereafter such ore in stockpiles shall be valued and assessed as mined iron ore, as otherwise provided by law. The real estate in which iron ore is located, other than the ore, shall be classified and assessed in accordance with the provisions of classes three, three "b," and four, as the case may be. In assessing any tract or lot of real estate in which iron ore is known to exist the assessable value of the ore exclusive of the land in which it is located, and the assessable value of the land exclusive of the ore shall be determined and set down separately and the aggregate of the two shall be assessed against the tract or lot.

Class 1a. All direct products of the blast and open hearth furnaces that are utilized in the form produced and are not further processed, shall constitute class 1a and shall be valued and assessed at 15 per cent of the full and true value thereof.

Subdivision 3. Class 2. All household goods and furniture, including clocks, musical instruments, sewing machines, wearing apparel of members of the family and all personal property actually used by the owner for personal and domestic purposes, or for the furnishing or equipment of the family residence, shall constitute class two and shall be valued and assessed at 25 per cent of the full and true value thereof.

Subdivision 4. Class 3. All agricultural products, except as provided by class three "a" and class three "d," stocks of merchandise of all sorts together with the furniture and fixtures used therewith, manufacturers' materials and manufactured articles, all tools, implements and machinery, whether fixtures or otherwise, except as provided by class three "d" and all real estate, which is rural in character and devoted or adaptable to rural but not necessarily agricultural use, except as provided by classes one and three "b" hereof, shall constitute class three and shall be valued and assessed at 33⅓ per cent of the true and full value thereof.

Subdivision 5. Class 3a. All agricultural products in the hands of the producer shall constitute class three "a" and shall be valued and assessed at 10 per cent of full and true value thereof.

* * * *

Subdivision 8. Class 3d. Livestock, poultry, all horses, mules, and asses used exclusively for agricultural purposes, all agricultural tools, implements, and machinery used by the owner in any agricultural pursuit shall constitute class three "d" and shall be valued and assessed at 20 per cent of the full and true value thereof.

Subdivision 9. Class 4. All property not included in the preceding classes shall constitute class four and shall be valued and assessed at forty (40) per cent of the full and true value thereof.

Section 273.03, Minnesota Statutes 1945, The county auditor shall annually provide the necessary assessment books and blanks at the expense of the county, for and to correspond with each assessment district. He shall make out, in the real property assessment book, complete lists of all lands or lots subject to taxation, showing the names of the owners, if to him known, and, if unknown so stated opposite each tract or lot, the number of acres, and the lots or parts of lots or blocks, included in each description of property. ***

The assessors shall meet at the office of the county auditor *on a day to be fixed by the Commissioner of Taxation* for the purpose of receiving instructions as to their duties under the laws of the state. ***

INDEX TO SECTIONS

SECTION	PAGE
Sec. 1	
" 2	
" 3	
" 4	
" 5	
" 6	
" 7	
" 8	
" 9	
" 10	
" 11	
" 12	
" 13	
" 14	
" 15	
" 16	
" 17	
" 18	
" 19	
" 20	
" 21	
" 22	
" 23	
" 24	
" 25	
" 26	
" 27	
" 28	
" 29	
" 30	
" 31	
" 32	
" 33	
" 34	
" 35	
" 36	

For Convenience of Auditor in Showing Boundaries of School Districts

Township No. 139 Range No. 26 Mer. P. M.

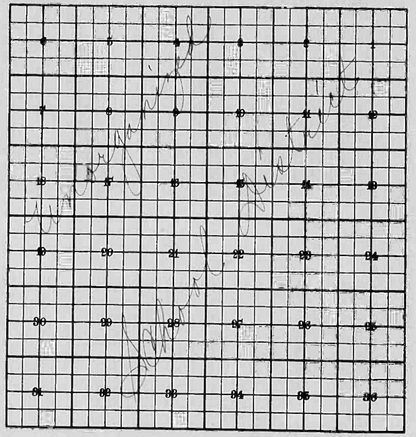

Returns Showing Grain Received in or Handled by Elevators, Warehouses and Mills in the ..... of ..... in the County of ..... for the Year Ending May 1, 1946.

NAMES OF OWNERS	ADDRESS	Bushels of Wheat	Bushels of Soy Beans	Bushels of Flax	Total No. of Bushels of Wheat, Soy Beans and Flax	★ Tax of ½ Mill per Bushel (Dollars, Cts.)	Bushels of Corn	Bushels of Barley	Bushels of Rye	Bushels of Oats	Bushels of Buckwheat	Bushels of all Other Grains	Total No. Bushels Corn, Barley, Rye, Oats, Buckwheat and all Other Grains	★ Tax of ½ Mill Per Bushel (Dollars, Cts.)	★ Total Tax (Dollars, Cts.)	REMARKS

Note ★ Assessors will not fill these Columns

Treasurer's Office, Cass County, Minnesota

RECEIVED this, the first Monday (being the 6th day) of January, A. D. 1947, of L C Peterson Auditor of said County, Minnesota, the Tax List of all Taxable Real and Personal Property in the Town of Crooked Lake in said County for the year A. D. 1946, as specified above and amounting to ..... 100 Dollars

Paul E. Jewell
as County Treasurer.

.....194.....

Office of County Treasurer, Cass County, Minnesota

To ....., County Auditor:

Sir:—I herewith return to you the Tax List for the ..... of ..... in said County for the year 1946, heretofore received from you. I certify that I have compared the same with the duplicate receipts in your office, and have written opposite the amount of each tax so receipted the words "First Quarter Paid", "Second Quarter Paid", "Third Quarter Paid" or "Paid in full" as the case may be, with the number of my receipt given in discharge of said tax, and each tract or lot of real property against which the taxes remain unpaid is delinquent for said year.

Yours respectfully,

.....

County Treasurer.

Auditor's Office, Cass County, Minnesota

I, ... Auditor of said County, and State of Minnesota, do hereby certify that the following is a correct list of the Taxes levied on the Real and Personal Property in the ..... of ..... for the year 1946.

WITNESS my hand and official seal, the ..... day of ..... 1947.

(SEAL) ..... County Auditor.

.....194.....

Auditor's Office, Cass County, Minnesota

I hereby certify that on the first Monday in January 1948, I received of ..... County Treasurer, the Tax List of the ..... of ..... in said County for the year 1946; that I have compared the said list with the Statements receipted for by said Treasurer, which are on file in my office, and that each tract or lot of real property therein against which the taxes, or any part thereof, remains unpaid are delinquent for said year.

(SEAL) ..... County Auditor.

TABULAR SCHEDULE OF VALUATIONS, RATES AND TAXES

LEVIED IN THE Township OF Forestad Lake

COUNTY OF CASS, STATE OF MINNESOTA

School District No.	Valuation by School Districts: Value of Lands other than Town Lots including Structures (Dollars)	Value of Town Lots including Structures (Dollars)	Value of Town and City Lots including Structures (Dollars)	Personal Property (Dollars)	Total Value of all Property except Money and Credits (Dollars)	Rate of State Taxes: State Rev. (Mills)	State Sch'l (Mills)	Tchr. Ins. (Mills)	State Debt (Mills)	Total Rate of State Tax (Mills)	Rate of County Taxes: Rev. (Mills)	R. & B. (Mills)	Welfare (Mills)	Bonds and Int. (Mills)	(Mills)	(Mills)	Total Rate of County Tax (Mills)	Rate of Town Taxes: Rev. (Mills)	R. & B. (Mills)	Drag Tax (Mills)	State Loan (Mills)	Fire, Tel. (Mills)	(Mills)	(Mills)	Total Rate of Town Tax (Mills)
Unc			33974	8938	45594					145	21.	9.3	37.8	17.1		87.2	87.2	5.	12.5	1.		25	25		23.5
									N.H.	6.60															
Assessed Valu-	Rural 42,905		All Other	P.P. 45594	Total 47,464																				

School District No.	Rate of School Taxes: Local 1 Mill (Mills)	Special (Mills)	State Loan (Mills)	Def. (Mills)	C.O. (Mills)	Bd & Int. (Mills)	Total Rate of Sch'l Tax (Mills)	Total Rate of all Taxes (Mills)	Taxes Levied: Local 1 Mill	Special	State Loan	Def.	C.O.	Bd & Int.	Total School Taxes
Unc	1.	15.		15.	5.	28.7	64.7	176.85	3397	50966		50966	16987	97515	219831
	1.	30		15.	5	28.7	79.7	191.85	13449	40470		20235	6745	38716	107615
									4746	91436		71201	23732	136231	327346

All Other Taxes: Funds	Rate	Amounts
State Revenue,		
State School,		
Teachers Insurance,		
State Debt—Non-Homestead,		26046
State Debt—Homestead,		6922
County Revenue,		99679
County Road and Bridge,		54146
County Welfare,		188913
Bonds and Interest		81168
Town Revenue,		23734
Town Road and Bridge,		54335
Town Drag,		4746
Town State Loan,		
Fire		11866
Telephone		11866
School Local 1 Mill,		4746
School Special,		91436
School State Loan,		
Deficiency		71201
Capital Outlay		23732
Bond + Int.		136231
		885766

Total Levy, $885766

Total Number of Acres.

State of Minnesota, } ss.
COUNTY OF CASS

I, J. C. Pearson, Auditor of said County and State aforesaid, do hereby certify that the foregoing is a true and correct Schedule, showing the valuation of all the taxable property, in the Twp. of Forestad Lake in said County, the several rates of Taxation and Totals of the several Tax Funds levied thereon for the year A. D. 1946

Witness my hand and official seal, this 11 day of Oct A. D. 1946

J. C. Pearson
County Auditor.

SEAL

COLLECTIONS OF TAXES OF 1947, Town OF Crooked Lake, CASS COUNTY, MINNESOTA

FUNDS	MARCH SETTLEMENT 19 46	JUNE SETTLEMENT 19 47	NOV. SETTLEMENT 19	Amount Collected from Nov. 19 to First Monday in Jan. 19	REDUCTIONS		Total Reductions and Collected	BALANCE UNCOLLECTED	ADDITIONS		Total Uncollected to First Monday in January, 19
State Revenue,											
State School,											
Teachers Insurance,											
State Debt—Non-Homestead,	6259	8425									
State Debt—Homestead,	1811	2422									
County Revenue,	26227	35084									
County Road and Bridge,	11615	15537									
County Welfare,	49706	66492									
County Bond and Interest,	21356	28568									
Town Revenue,	6244	8353									
Town Road and Bridge,	15611	20883									
Town Drag,	1249	1671									
Town State Loan,											
Fire	3122	4177									
Telephone	3122	4177									
School Local 1 Mill,	1249	1670									
School Special,	26738	31245									
School State Loan,											
Deficiency	18733	25059									
C.O.	6245	8353									
B & S	35843	47948									
Total	235330	310064									

		LOCAL 1 MILL	SPECIAL	STATE LOAN	Deficiency	C.O.	B. + S.			TOTALS
MARCH SETTLEMENT	School District Highland Dw	735	11076		11027	3676	21099			47563
	Black Dw	514	15412		7706	2569	19745			44946
	Totals	1249	26438	11	18733	6245	35843			88508
JUNE SETTLEMENT	School District No. Un. a	1258	15874		18874	6291	36113			81410
	" " Un. Na	412	12371		6185	2062	11835			32865
	Totals	1670	31245		25059	8353	47948			114275
NOVEMBER SETTLEMENT	School District No.									
	Totals									
NOVEMBER to JANUARY	School District No.									
	Totals									
ADDITIONS	School District No.									
	Totals									
REDUCTIONS	School District No.									
	Totals									

Form PCD

Assessment Roll and Tax List of Real Property in the Town of Crooked Lake, Cass County, Minnesota, for Taxes for the Year 1946.

	IN WHOSE NAME ASSESSED	TO WHOM TRANSFERRED		DESCRIPTION OF PROPERTY: SUBDIVISION	Sec. or Lot	Town or Block	Range	Number of Acres of Land: Acres	100ths	No. School District	Indicates Homestead Tax on Sp.	Indicates Agricultural Tax on Sp.	TRUE AND FULL VALUATIONS: LAND Exclusive of Structures and Improvements	BUILDINGS and Other Structures	MACHINERY Permanently Attached to Real Estate	TOTAL True and Full Value	ASSESSED VALUATIONS: RURAL: Homestead Up to $4,000 20%	RURAL: Over $4,000 and Non-Homestead 33⅓%	ALL OTHER: Homestead Up to $1,000 25%	ALL OTHER: Over $1,000 and Non-Homestead 40%	MACHINERY Permanently Attached to Real Estate 33⅓%	TOTAL ASSESSED VALUE	Total Assessed Value as Equalized by the Board of Review	FINAL EQUALIZED VALUE
								Acres	100ths				Dollars	Dollars	Dollars	Dollars	Dollars	Dollars	Dollars	Dollars	Dollars	Dollars	Dollars	Dollars
	State of Minnesota		1	N E ¼ of N E ¼	1	139	26																	
	State of Minnesota		2	N W ¼ of N E ¼																				
	State of Minnesota		3	S W ¼ of N E ¼																				
	State of Minnesota		4	S E ¼ of N E ¼																				
			5																					
	State of Minnesota		6	N E ¼ of N W ¼																				
	State of Minnesota		7	N W ¼ of N W ¼																				
	State of Minnesota		8	S W ¼ of N W ¼																				
	State of Minnesota		9	S E ¼ of N W ¼																				
			10																					
	State of Minnesota		11	N E ¼ of S W ¼																				
	State of Minnesota		12	N W ¼ of S W ¼																				
	State of Minnesota		13	~~S W ¼ of S W ¼~~ Lot 5																				
	State of Minnesota		14	S E ¼ of S W ¼																				
			15																					
	State of Minnesota		16	~~N E ¼ of S E ¼~~ " 3																				
	State of Minnesota		17	N W ¼ of S E ¼																				
	State of Minnesota		18	S W ¼ of S E ¼																				
	State of Minnesota		19	~~S E ¼ of S E ¼~~ " 4																				
			20																					

	SOLD FOR TAXES	VARIATIONS BY SCHOOL DISTRICTS AS EQUALIZED BY DEPARTMENT OF TAXATION: District No. ..... Rate ..... Mills	District No. ..... Rate ..... Mills	District No. ..... Rate ..... Mills	District No. ..... Rate ..... Mills	District No. ..... Rate ..... Mills	Rate and Tax Less Homestead Exemption ..... Mills	State Tax on Non-Homestead 6.6 Mills	TOTAL GENERAL TAX	SPECIAL TAXES				TOTAL TAXES	PAID	WHEN PAID			Number of Receipt	March Settlement 1947	June Settlement 1947	Penalty	November Settlement 1947	Penalty	Collections to First Monday in January 1948	Penalty	Delinquent on First Monday in January 1948	Total Delinquent Tax and Penalty	REMARKS
		Dollars	Dollars	Dollars	Dollars	Dollars	$ cts.	$ cts.	$ cts.	$ cts.	$ cts.	$ cts.	$ cts.			Month	Day	Year		$ cts.	$ cts.	$ cts.	$ cts.	$ cts.	$ cts.	$ cts.	$ cts.	$ cts.	
1															1															
2															2															
3															3															
4															4															
5															5															
6															6															
7															7															
8															8															
9															9															
10															10															
11															11															
12															12															
13															13															
14															14															
15															15															
16															16															
17															17															
18															18															
19															19															
20															20															

Assessment Roll and Tax List of Real Property in the Town of Crooked Lake

Cass County, Minnesota, for Taxes for the Year 1946.

	IN WHOSE NAME ASSESSED	TO WHOM TRANSFERRED	DESCRIPTION OF PROPERTY: SUBDIVISION	Sec. or Lot	Town or Block	Range	Number of Acres of Land: Acres	Mills	Non-School District	Indicate Homestead Tax on Land	Indicate Homestead Tax on Bldg.	TRUE AND FULL VALUATIONS: LAND Exclusive of Structures and Improvements	BUILDINGS and Other Structures	MACHINERY Permanently Attached to Real Estate	TOTAL True and Full Value	ASSESSED VALUATIONS: RURAL: Homestead Up to $4,000 20%	Over $4,000 and Non-Homestead 33⅓%	ALL OTHER: Homestead Up to $4,000 29%	Over $4,000 and Non-Homestead 40%	MACHINERY Permanently Attached to Real Estate 33⅓%	TOTAL ASSESSED VALUE	Total Assessed Value as Equalized by the Board of Review	FINAL EQUALIZED VALUE
												Dollars	Dollars	Dollars	Dollars	Dollars	Dollars	Dollars	Dollars	Dollars	Dollars	Dollars	Dollars
	State of Minnesota		1 NE ¼ of NE ¼	2	139	26			Non														
	State of Minnesota		2 NW ¼ of NE ¼																				
	State of Minnesota		3 SW ¼ of NE ¼																				
	State of Minnesota		4 SE ¼ of NE ¼																				
			5																				
	State of Minnesota		6 NE ¼ of NW ¼																				
	Grover C. Eyler Vilmont Shafer		7 NW ¼ of NW ¼				40		yes	yes		380 252	100		480 352	96 70						70	96
	Elias B. Christiansen		8 SW ¼ of NW ¼				40		no	"		345 230	75		420 305		140 102					102	140
	State of Minnesota		9 SE ¼ of NW ¼																				
			10																				
	State of Minnesota		11 NE ¼ of SW ¼																				
	Elias B. Christiansen		12 NW ¼ of SW ¼				40		no			210 140			240 140		70 47					47	70
	State of Minnesota		13 SW ¼ of SW ¼																				
	State of Minnesota		14 SE ¼ of SW ¼																				
			15																				
	State of Minnesota		16 NE ¼ of SE ¼																				
	State of Minnesota		17 NW ¼ of SE ¼																				
	State of Minnesota		18 SW ¼ of SE ¼																				
	State of Minnesota		19 SE ¼ of SE ¼																				
			20																				
								120			68	622 935	175		797 1110	70 76	149 210					219	206

	SOLD FOR TAXES	VALUATIONS BY SCHOOL DISTRICTS AS EQUALIZED BY DEPARTMENT OF TAXATION: District No. 1 Rate 76.85 Mills Dollars	District No. 6 Rate 66.4 Mills Dollars	District No. ..... Rate ..... Mills Dollars	District No. ..... Rate ..... Mills Dollars	District No. ..... Rate ..... Mills Dollars	Rate and Tax Less Homestead Exemption ..... Mills $ cts.	State Tax on Non-Homestead 66.4 Mills $ cts.	TOTAL GENERAL TAX $ cts.	SPECIAL TAXES $ cts.	$ cts.	TOTAL TAXES $ cts.		PAID	WHEN PAID Month Day Year	Number of Receipt	March Settlement 1947 $ cts.	June Settlement 1947 $ cts.	Penalty $ cts.	November Settlement 1947 $ cts.	Penalty $ cts.	Collections to First Monday in January 1948 $ cts.	Penalty $ cts.	Delinquent on First Monday in January 1948 $ cts.	Total Delinquent Tax and Penalty $ cts.	REMARKS
1													1														
2													2														
3													3														
4													4														
5													5														
6													6														
7		1 96					1 698					1 698	7	PAID IN FULL	MAY 12 1947	5781		1 698									
8	SOLD FOR TAXES	140					2 476	92				2 568	8											2 568			
9													9														
10													10														
11													11														
12	SOLD FOR TAXES	70					1 238	46				1 284	12											1 284			
13													13														
14													14														
15													15														
16													16														
17													17														
18													18														
19													19														
20													20														
		1 96 210 306					5 412	138				5 550															

Assessment Roll and Tax List of Real Property in the Town of Crooked Lake, Cass County, Minnesota, for Taxes for the Year 1946.

	In Whose Name Assessed	To Whom Transferred	Description of Property: Subdivision	Sec. or Lot	Town or Block	Range	Number of Acres of Land: Acres	100ths	No. School District	Indicate Homestead by H	Indicate Agricultural by A	True and Full Valuations: Land Exclusive of Structures and Improvements	Buildings and Other Structures	Machinery Permanently Attached to Real Estate	Total True and Full Value	Assessed Valuations: Rural: Homestead Up to $4,000 20%	Rural: Over $4,000 and Non-Homestead 33⅓%	All Other: Homestead Up to $4,000 25%	All Other: Over $4,000 Homestead 40%	All Other: Machinery Permanently Attached to Real Estate 33⅓%	Total Assessed Value	Total Assessed Value as Equalized by the Board of Review	Final Equalized Value
	I.											Dollars	Dollars	Dollars	Dollars	Dollars	Dollars	Dollars	Dollars	Dollars	Dollars	Dollars	Dollars
	Harold L. + Dorothy Todd		1 NE ¼ of NE ¼	31	134	26	40		Unorganized			335 216	50		375 266		125 88				88	125	
	State of Minnesota		2 NW ¼ of NE ¼																				
	C. L. + Lena Todd		3 SW ¼ of NE ¼				40				A	240 160			240 160		64 32				32	48	
	" " "		4 SE ¼ of NE ¼				40				A	300 200	180		480 380		96 76				76	96	
			5																				
	State of Minnesota		6 NE ¼ of NW ¼																				
	~~Cass Realty Co.~~	State of Minnesota	7 NW ¼ of NW ¼				40				A	210 140			210 140		70 47				47	70	
	" "	State of Minnesota	8 SW ¼ of NW ¼				40				A	210 140			210 140		70 47				47	70	
	State of Minnesota		9 SE ¼ of NW ¼																				
			10																				
	State of Minnesota		11 NE ¼ of SW ¼																				
	~~Cass Realty Co.~~	State of Minnesota	12 NW ¼ of SW ¼				40				A	240 160			240 160		80 53				53	80	
	State of Minnesota		13 SW ¼ of SW ¼																				
	State of Minnesota		14 SE ¼ of SW ¼ - N½ of SE¼ of SW¼																				
	State of Minnesota		15 S½ of S½ of SW¼																				
	Irving McCuller Nordell		16 NE ¼ of SE ¼				60				A	300 200	80		380 280		76 56				56	76	
			17 NW ¼ of SE ¼																				
	State of Minnesota		18 SW ¼ of SE ¼																				
	~~William + Theodore Long~~ Joseph Pickering		19 SE ¼ of SE ¼				40				A	290 195	200		490 395		98 79				79	98	
	" "		20 S½ of S½ of N½ of S½				20				"	120 80			120 80		24 16				16	24	
							946					1491 2235	510		2001 2746	259 342	235 345				494 687		

Cass County, Minnesota, for Taxes for the Year 1946.

	Sold for Taxes	Valuations by School Districts as Equalized by Department of Taxation: District No. Land, Rate 75.85 Mills	Dollars	District No. ..... Rate ..... Mills	Dollars	District No. ..... Rate ..... Mills	Dollars	Rate and Tax Less Homestead Exemption ..... Mills	$ cts.	State Tax on Non-Homestead 6.6 Mills	$ cts.	Total General Tax	$ cts.	Special Taxes	$ cts.	$ cts.	Total Taxes	$ cts.		Paid	When Paid: Month Day Year	Number of Receipt	March Settlement 1947	$ cts.	June Settlement 1947	$ cts.	Penalty	$ cts.	November Settlement 1947	$ cts.	Penalty	$ cts.	Collections to First Monday in January 1948	$ cts.	Penalty	$ cts.	Delinquent on First Monday in January 1948	$ cts.	Total Delinquent Tax and Penalty	$ cts.	Remarks
1	Sold for Taxes		125					22 10		82							22 92	1																				22 92			
2																		2																								
3	Sold for Taxes		48					8 48									8 48	3																				8 48			
4	Sold for Taxes		96					16 98									16 98	4																				16 98			
5																		5																								
6																		6																								
7	Sold for Taxes		70					12 38		46							12 84	7	Forfeited																							
8	Sold for Taxes		70					12 38		46							12 84	8	Forfeited																				12 84			
9																		9																								
10																		10																								
11																		11																								
12	Sold for Taxes		80					14 14		52							14 66	12	Forfeited																				14 66			
13																		13																								
14																		14																								
15																		15																								
16			76					13 44									13 44	16	PAID IN FULL	JUN 1 1 1947	8234		13 44																		
17																		17																								
18																		18																								
19			98					17 34									17 34	19	PAID IN FULL	MAR. 1 4 1947	8195	21 58																			
20			24					4 24									4 24	20	PAID IN FULL	MAR 1 4 1947																					
			3 45 257					121 48		226							123 74																								

Form 4 CD

Assessment Roll and Tax List of Real Property in the Town of Crookston Lake, Cass County, Minnesota, for Taxes for the Year 1946.

	In Whose Name Assessed	To Whom Transferred	Description of Property: Subdivision	Sec. or Lot	Town or Block	Range	Number of Acres of Land: Acres	Tenths	Sch. School District	Indicate Homestead by Yes or No	Indicate Agricultural by Yes or No	True and Full Valuations: Land Exclusive of Structures and Improvements (Dollars)	Buildings and Other Structures (Dollars)	Machinery Permanently Attached to Real Estate (Dollars)	Total True and Full Value (Dollars)	Assessed Valuations: Rural Homestead Up to $4,000 20% (Dollars)	Rural Over $4,000 and Non-Homestead 33⅓% (Dollars)	All Other Homestead Up to $4,000 25% (Dollars)	All Other Over $4,000 Non-Homestead 40% (Dollars)	All Other Machinery Permanently Attached to Real Estate 33⅓% (Dollars)	Total Assessed Value (Dollars)	Total Assessed Value as Equalized by the Board of Review (Dollars)	Final Equalized Value (Dollars)
	State of Minnesota		NE ¼ of NE ¼	4	13	26			Was														
1	Monita Improvement Co.		NW ¼ of NE ¼				40	07	No	Yes		210 140			210 140		70 47				47	70	
2	State of Minnesota		SW ¼ of NE ¼																				
3	State of Minnesota		SE ¼ of NE ¼																				
4			Not platted as "Pickhurst Lines"																				
5	Clover Land Co.		~~NE ¼ of NW ¼~~ Lot 3				40	63	No	"		210 140			210 140		70 47				47	70	
6			NW ¼ of NW ¼																				
7	Frank E. & Marie J. Seckler	Portion of Lot 8	~~SW ¼ of NW ¼~~ " 5				32	98	No	"		306 204			306 204		102 68				68	102	
8			SE ¼ of NW ¼																				
9																							
10			NE ¼ of SW ¼																				
11	H. A. Patterson	Lines 3 on 47 BR	~~NW ¼ of SW ¼~~ " 10				38	63	No	"		285 190			285 190		95 63				63	95	
12	Carl O. Hendrickson	Lines 14 on 47 BR	~~SW ¼ of SW ¼~~ " 9				37	18	No	"		284 193	125		409 318		138 106				106	138	
13			SE ¼ of SW ¼																				
14	Monita Improvement Co.	Portion of Lot 6	" 6				25	16	"	"		225 150			225 150		75 50				50	75	
15	State of Minnesota		NE ¼ of SE ¼																				
16	Walter Lucker	Clem & Lorna Miller	~~NW ¼ of SE ¼~~ " 8				39	57	"	"		240 160			240 160		80 53				53	80	
17	" "		~~SW ¼ of SE ¼~~ " 7				21	12	"	"		105 105			105 105		35 35				35	52	
18			SE ¼ of SE ¼																				
19	Herbert & Ella L. Ott		Lots 2 & 3 on the lake & Lot 7 along lake				37	66				1282 1921	185		1467 2046		489 ~~714~~ 682				489 ~~714~~ 682		
20																							

	Sold for Taxes	Valuations by School Districts as Equalized by Department of Taxation: District No. Rate Mills (Dollars)	District No. Rate Mills (Dollars)	District No. Rate Mills (Dollars)	District No. Rate Mills (Dollars)	Rate and Tax Less Homestead Exemption Mills ($ cts.)	State Tax on Non-Homestead 46 Mills ($ cts.)	Total General Tax ($ cts.)	Special Taxes ($ cts.)	Special Taxes ($ cts.)	Total Taxes ($ cts.)		Paid	When Paid: Month Day Year	Number of Receipt	March Settlement 1947 ($ cts.)	June Settlement 1947 ($ cts.)	Penalty ($ cts.)	November Settlement 1947 ($ cts.)	Penalty ($ cts.)	Collections to First Monday in January 1948 ($ cts.)	Penalty ($ cts.)	Delinquent on First Monday in January 1948 ($ cts.)	Total Delinquent Tax and Penalty ($ cts.)	Remarks
1												1													
2		70				1238	46				1284	2	1st Half Paid 2nd Half Paid	JUN 27 1947 NOV - 4 1947	9877 12237		642		642						
3												3													
4												4													
5												5													
6	SOLD FOR TAXES	70				1238	46				1284	6												1284	
7												7													
8		107				1804	68				1872	8	PAID IN FULL	FEB 5 1947	1270	1872									
9												9													
10												10													
11												11													
12		95				1680	62				1742	12	PAID IN FULL	MAY 27 1947	6489		1742								
13		138				2446	92				2532	13	2nd Half Paid 1st Half Paid	SEP 3 1947 MARCH 4 1947	10175 3624	1266			1266						
14												14													
15		75				1326	50				1376	15	1st Half Paid 2nd Half Paid	JUN 27 1947 NOV - 4 1947	9877 12237		688		688						
16												16													
17		80				1414	52				1466	17	1st Half Paid 2nd Half Paid	JUN 11 1947 JUN 30 1947	8236 7718		733 733								
18		57				920	34				954	18	PAID IN FULL	JUN - 5 1947	8051		954								
19												19													
20												20													
		682				12060	48				12510														

Assessment Roll and Tax List of Real Property in the Town of Crooked Lake, Cass County, Minnesota, for Taxes for the Year 1946.

Form 1 CD—Multiple Copy Assessor's Roll

	IN WHOSE NAME ASSESSED	TO WHOM TRANSFERRED	DESCRIPTION OF PROPERTY: SUBDIVISION	Sec. or Lot	Town or Block	Range	Number of Acres of Land: Acres	Tenths	No. School District	Indicate Homestead by ✓	Indicate Non-Homestead by ✓	TRUE AND FULL VALUATIONS: LAND Exclusive of Structures and Improvements	BUILDINGS and Other Structures	MACHINERY Permanently Attached to Real Estate	TOTAL True and Full Value	ASSESSED VALUATIONS: RURAL: Homestead Up to $5,000 20%	RURAL: Over $5,000 and Non-Homestead 33⅓%	ALL OTHER: Homestead Up to $1,000 25%	ALL OTHER: Over $1,000 Non-Homestead 40%	ALL OTHER: MACHINERY Permanently Attached to Real Estate 33⅓%	TOTAL ASSESSED VALUE	Total Assessed Value as Equalized by the Board of Review	FINAL EQUALIZED VALUE
							Acres	Tenths				Dollars	Dollars	Dollars	Dollars	Dollars	Dollars	Dollars	Dollars	Dollars	Dollars	Dollars	Dollars
1			~~NE¼ of NE¼~~ Lot 2	5	134	26																	
2	Bert Sabin & Myrtle M. Sabin		~~NW¼ of NE¼~~ Lot 1				3	72		No	Yes	40 / 28			40 / 28		14 / 9			9	9	14	
3			SW¼ of NE¼																				
4			SE¼ of NE¼																				
5																							
6			NE¼ of NW¼																				
7	Clover Land Co.		~~NW¼ of NW¼~~ " 4				80	74		"	"	336 / 225			336 / 225		112 / 75			75	75	112	
8	Montal Improvement Co.		SW¼ of NW¼				40			"	"	180 / 120			180 / 120		60 / 40			40	40	60	
9	C. H. Christenson / Inez Christenson		~~SE¼ of NW¼~~ " 5				30	35		No	"	465 / 190	380		465 / 570		155 / 63			128	128	155	
10																							
11	Stacca Realty Co. / John Sackerud & Jenson		~~NE¼ of SW¼~~ " 6				41	84		"	"	252 / 168			252 / 168		84 / 56			56	56	84	
12	Geo. & Sophie Muchow		~~NW¼ of SW¼~~ " 8				37	85		"	"	198 / 133			198 / 133		66 / 44			44	44	66	
13	George Muchow		~~SW¼ of SW¼~~ " 9				40	14		"	"	240 / 160			240 / 160		80 / 53			53	53	80	
14			SE¼ of SW¼																				
15																							
16			NE¼ of SE¼																				
17			NW¼ of SE¼																				
18	Stacca Realty Co. / John Sackerud & Jenson		~~SW¼ of SE¼~~ " 2				23	89		No	"	252 / 168			252 / 168		84 / 56			56	56	84	
19	William A. ~~Patterson~~ & Mildred Patterson		~~SE¼ of SE¼~~ " 3				7	65		No	"	60 / 60	180		240 / 240		80 / 80			80	80	40	
20																							
							216	55				1252 / 1875	360		1612 / 2235		535 / 745			535	535	745	

	SOLD FOR TAXES	VALIDATIONS BY SCHOOL DISTRICTS AS EQUALIZED BY DEPARTMENT OF TAXATION: District No. ..... Rate ..... Mills	District No. ..... Rate ..... Mills	District No. ..... Rate ..... Mills	District No. ..... Rate ..... Mills	District No. ..... Rate ..... Mills	Rate and Tax Less Homestead Exemption ..... Mills	State Tax on Non-Homestead 6.6 Mills	TOTAL GENERAL TAX	SPECIAL TAXES						TOTAL TAXES	PAID	WHEN PAID	Number of Receipt	March Settlement 1947	June Settlement 1947	Penalty	November Settlement 1947	Penalty	Collections to First Monday in January 1948	Penalty	Delinquent on First Monday in January 1948	Total Delinquent Tax and Penalty	REMARKS
		Dollars	Dollars	Dollars	Dollars	Dollars	$ cts.	$ cts.	$ cts.	$ cts.	$ cts.	$ cts.	$ cts.	$ cts.	$ cts.			Month Day Year		$ cts.	$ cts.	$ cts.	$ cts.	$ cts.	$ cts.	$ cts.	$ cts.	$ cts.	
1																													
2		14					248	10								258	PAID IN FULL	JUN 11 1947	8237		268								
3																													
4																													
5																													
6																													
7	SOLD FOR TAXES	112					1980	74								2054											2054		
8		60					1062	40								1102	1st Half Paid / 2nd Half Paid	JUN 27 1947 / NOV - 4 1947	7774 / 7221		551			551					
9		155					2740	102								2842	PAID IN FULL	JAN 23 1947	5797	2842									
10																													
11	SOLD FOR TAXES	84					1486	56								1542	PAID IN FULL	JUN - 9 1947	8554		1542								
12		66					1168	44								1212	2nd Half Paid / 1st Half Paid	OCT 27 1947 / JUN 10 1947	8972 / 7620		1339			1339					
13		80					1414	52								1466	2nd Half Paid / 1st Half Paid	OCT 27 1947 / JUN 10 1947											
14																													
15																													
16																													
17																													
18	SOLD FOR TAXES	84					1486	56								1542	PAID IN FULL	JUN - 9 1947	8554		1542								
19	SOLD FOR TAXES	90					1592	60								1652	PAID IN FULL	MAY 27 1947	6499		1652								
20																													
		745					13176	494								13670													

Form 4 CD

Assessment Roll and Tax List of Real Property in the Town of Crooked Lake Cass County, Minnesota, for Taxes for the Year 1946.

	IN WHOSE NAME ASSESSED	TO WHOM TRANSFERRED	DESCRIPTION OF PROPERTY: SUBDIVISION	Sec. or Lot	Town or Block	Range	Number of Acres of Land: Acres	100ths	Non-School District	Indicate Homestead by Yes	Indicate Agricultural Land by Yes	TRUE AND FULL VALUATIONS: LAND Exclusive of Structures and Improvements	BUILDINGS and Other Structures	MACHINERY Permanently Attached to Real Estate	TOTAL True and Full Value	ASSESSED VALUATIONS: RURAL: Homestead Up to $4,000 20%	RURAL: Over $4,000 and Non-Homestead 33⅓%	ALL OTHER: Homestead Up to $5,000 25%	ALL OTHER: Over $5,000 and Non-Homestead 40%	MACHINERY Permanently Attached to Real Estate 33⅓%	TOTAL ASSESSED VALUE	Total Assessed Value as Equalized by the Board of Review	FINAL EQUALIZED VALUE
							Acres					Dollars	Dollars	Dollars	Dollars	Dollars	Dollars	Dollars	Dollars	Dollars	Dollars	Dollars	Dollars
1	Clover Land Co.		NE ¼ of NE ¼	6	139	26	40.0			No	No	240 / 160			240 / 160		80 / 53				53	60	
2	State of Minnesota		~~NW ¼ of NE ¼~~ Lot 1																				
3	Clover Land Co.		~~SW ¼ of NE ¼~~ " 2				29.18			No	"	156 / 105			156 / 105		52 / 35				35	52	
4	Moneta Improvement Co.		SE ¼ of NE ¼				40			No	"	210 / 140			210 / 140		70 / 47				47	70	
5																							
6			NE ¼ of NW ¼																				
7			NW ¼ of NW ¼																				
8	Clover Land Co.		~~SW ¼ of NW ¼~~ Lot 3				32.22			No	"	192 / 128			192 / 128		64 / 43				43	64	
9			~~SE ¼ of NW ¼~~																				
10																							
11	Clover Land Co.		NE ¼ of SW ¼ " 4				40.60			No	"	450 / 300			450 / 300		150 / 100				100	150	
12			NW ¼ of SW ¼																				
13			SW ¼ of SW ¼																				
14			SE ¼ of SW ¼																				
15																							
16	Clover Land Co.		NE ¼ of SE ¼				40			No	"	180 / 120			180 / 120		60 / 40				40	60	
17	" "		NW ¼ of SE ¼				40			No	"	180 / 120			180 / 120		60 / 40				40	60	
18	Geo. S. Shackett		~~SW ¼ of SE ¼~~ Lot 5				54.75			No	"	186 / 124			186 / 124		62 / 41				41	62	
19	William P. Cox		SE ¼ of SE ¼				40			No	"	180 / 120			180 / 120		60 / 40				40	60	
20																							
							368.55					1379 / 2067			1379 / 2067		460 / 689				460	689	

	SOLD FOR TAXES	VALUATIONS BY SCHOOL DISTRICTS AS EQUALIZED BY DEPARTMENT OF TAXATION: District No. ..... Rate ..... Mills	District No. ..... Rate ..... Mills	District No. ..... Rate ..... Mills	District No. ..... Rate ..... Mills	Rate and Tax Loss Homestead Exemption ..... Mills	State Tax on Non-Homestead 66 Mills	TOTAL GENERAL TAX	SPECIAL TAXES				TOTAL TAXES	PAID	WHEN PAID	Number of Receipt	March Settlement 1947	June Settlement 1947	Penalty	November Settlement 1947	Penalty	Collections to First Monday in January 1948	Penalty	Delinquent on First Monday in January 1948	Total Delinquent Tax and Penalty	REMARKS
		Dollars	Dollars	Dollars	Dollars	$ cts.	$ cts.	$ cts.	$ cts.	$ cts.	$ cts.	$ cts.	$ cts.		Month Day Year		$ cts.	$ cts.	$ cts.	$ cts.	$ cts.	$ cts.	$ cts.	$ cts.	$ cts.	
1	SOLD FOR TAXES	80				1414	52						1466											1466		
2																										
3	SOLD FOR TAXES	57				920	34						954											954		
4		70				1238	46						1284	1st Half Paid 2nd Half Paid	JUN 27 1947 NOV 4 1947	2334 2332		642		642				1284		
5																										
6																										
7																										
8	SOLD FOR TAXES	64				1132	42						1174											1174		
9																										
10																										
11	SOLD FOR TAXES	150				2652	100						2752											2752		
12																										
13																										
14																										
15																										
16	SOLD FOR TAXES	60				1062	40						1102											1102		
17	SOLD FOR TAXES	60				1062	40						1102											1102		
18		93				1644	62						1706	PAID IN FULL	JAN 20 1947	287	1706									
19		60				1062	40						1102	2nd Half Paid [redacted]	NOV 6 1947 JUN 1 1947	1239 623		551		551						
20																										
		689				12186	456						12642													

Assessment Roll and Tax List of Real Property in the Town of Crooked Lake, Cass County, Minnesota, for Taxes for the Year 1946.

	IN WHOSE NAME ASSESSED	TO WHOM TRANSFERRED		DESCRIPTION OF PROPERTY: SUBDIVISION	Sec. or Lot	Town or Block	Range	Number of Acres of Land (Acres / Units)	Sch. District	Indicate Agricultural Land by Ag.	Indicate Agricultural Tax by Ag.	TRUE AND FULL VALUATIONS: LAND Exclusive of Structures and Improvements (Dollars)	BUILDINGS and Other Structures (Dollars)	MACHINERY Permanently Attached to Real Estate (Dollars)	TOTAL True and Full Value (Dollars)	ASSESSED VALUATIONS: RURAL: Homestead Up to $4,000 20% (Dollars)	RURAL: Over $4,000 and Non-Homestead 33⅓% (Dollars)	ALL OTHER: Homestead Up to $4,000 25% (Dollars)	ALL OTHER: Over $4,000 Non-Homestead 40% (Dollars)	ALL OTHER: Machinery Permanently Attached to Real Estate 33⅓% (Dollars)	TOTAL ASSESSED VALUE (Dollars)	Total Assessed Value as Equalized by the Board of Review (Dollars)	FINAL EQUALIZED VALUE (Dollars)
	State of Minnesota		1	NE ¼ of NE ¼		713	26		Tw														
	~~State of Minnesota~~ Marvin D. + Lena Mae		2	~~NW ¼ of NE ¼~~ Lot 1				40 11		No	yes	270 180			270 180		90 60				60	90	
	Geo. Muchow		3	~~SW ¼ of NE ¼~~ - 2				40 37		"	"	276 184			276 184		92 61				61	92	
	Sylvan ~~Lake~~ Realty Co.		4	SE ¼ of NE ¼				40		"	"	180 120			180 120		60 40				40	60	
			5																				
			6	NE ¼ of NW ¼																			
			7	NW ¼ of NW ¼																			
	~~State of Minnesota~~		8	~~SW ¼ of NW ¼~~ - 4																			
			9	SE ¼ of NW ¼																			
			10																				
	D. L. - W. C. Chapman - J. W. Hurd + Maynard Gordon		11	~~NE ¼ of SW ¼~~ - 3				22 27		No	"	225 156	125		350 281		120 93				93	120	
	State of Minnesota		12	~~NW ¼ of SW ¼~~ - 4																			
	Louis Kochlean		13	~~SW ¼ of SW ¼~~ - 5				38 10		"	"	114			114		57 38				38	57	
	State of Minnesota		14	SE ¼ of SW ¼																			
			15																				
	Stacy ~~Lake~~ Realty Co.		16	NE ¼ of SE ¼				40		No	"	140			210 140		70 47 ~~70~~				47	70	
	"		17	NW ¼ of SE ¼				40		"	"	210 140			210 140		70 47 ~~70~~				47	70	
	State of Minnesota		18	SW ¼ of SE ¼																			
	Stacy ~~Lake~~ Realty Co.		19	SE ¼ of SE ¼				40		"	"	210 140			210 140		70 47 ~~70~~				47	70	
			20																				
								256 94 / 306 55			2	1174 / 1762	125		1299 / 1887		433 / 629				433 / 629		

	SOLD FOR TAXES	VALUATIONS BY SCHOOL DISTRICTS AS EQUALIZED BY DEPARTMENT OF TAXATION: District No. ..... Rate ..... Mills (Dollars)	District No. ..... Rate ..... Mills (Dollars)	District No. ..... Rate ..... Mills (Dollars)	District No. ..... Rate ..... Mills (Dollars)	District No. ..... Rate ..... Mills (Dollars)	Rate and Tax Less Homestead Exemption ..... Mills ($ cts.)	State Tax on Non-Homestead 6.6 Mills ($ cts.)	TOTAL GENERAL TAX ($ cts.)	SPECIAL TAXES ($ cts.)	SPECIAL TAXES ($ cts.)	SPECIAL TAXES ($ cts.)	TOTAL TAXES ($ cts.)		PAID	WHEN PAID (Month Day Year)	Number of Receipt	March Settlement 1947 ($ cts.)	June Settlement 1947 ($ cts.)	Penalty ($ cts.)	November Settlement 1947 ($ cts.)	Penalty ($ cts.)	Collections to First Monday in January 1948 ($ cts.)	Penalty ($ cts.)	Delinquent on First Monday in January 1948 ($ cts.)	Total Delinquent Tax and Penalty ($ cts.)	REMARKS
1														1												
2		90					1592	60					1652	2	2nd Half Paid / 1st Half Paid	OCT 2 - 1947 / OCT 27 1947	8770 / 7750		1395						1652	8017
3		97					1628	60					1688	3	2nd Half Paid / 1st Half Paid	OCT 10 1947 / OCT 27 1947	8770 / 7750									
4		60					1062	40					1102	4	2nd Half Paid / 1st Half Paid	JUN 10 1947 / JUN 10 1947					1395					
5														5												
6														6												
7														7												
8														8												
9														9												
10														10												
11		120					2122	80					2202	11	PAID IN FULL	MAR 17 1947	3177	2202								
12														12												
13		57					1008	38					1046	13	1st Half Paid / 2nd Half Paid	JUN 27 1947 / NOV - 4 1947	9174 / 1237		523		523					
14														14												
15														15												
16	SOLD FOR TAXES	70					1238	46					1284	16											1284	
17	SOLD FOR TAXES	70					1238	46					1284	17											1284	
18														18												
19	SOLD FOR TAXES	70					1238	46					1284	19											1284	
20														20												
		629					11176	416					11542													

Assessment Roll and Tax List of Real Property in the Town of Crooked Lake

Cass County, Minnesota, for Taxes for the Year 1946.

	In Whose Name Assessed	To Whom Transferred	Description of Property: Subdivision	Sec. or Lot	Town or Block	Range	Number of Acres of Land: Acres	Tenths	No. School District	Indicate Homestead by Yes or No	Indicate Agricultural Tax by Yes or No	True and Full Valuations: Land Exclusive of Structures and Improvements (Dollars)	Buildings and Other Structures (Dollars)	Machinery Permanently Attached to Real Estate (Dollars)	Total True and Full Value (Dollars)	Assessed Valuations: Rural: Homestead Up to $1,000 20% (Dollars)	Rural: Over $1,000 and Non-Homestead 33⅓% (Dollars)	All Other: Homestead Up to $1,000 25% (Dollars)	All Other: Over $1,000 and Non-Homestead 40% (Dollars)	Machinery Permanently Attached to Real Estate 33⅓% (Dollars)	Total Assessed Value (Dollars)	Total Assessed Value as Equalized by the Board of Review (Dollars)	Final Equalized Value (Dollars)
1	Herbert E. Ricks		~~NE¼ of NE¼~~ Lot 1	8	129	26	5.32			No	yes	33 / 22			33 / 22		11 / 7			7	7	11	
2			NW¼ of NE¼																				
3			SW¼ of NE¼																				
4			SE¼ of NE¼																				
5																							
6	George Thurlow		NE¼ of NW¼ .. 2				5.96			yes	yes	435 / 317	1800		2235 / 2117	455 / 423					423	455	
7			NW¼ of NW¼																				
8	Ethel L. Magner, Ruth L. Ketcham & Earl E. Ketcham		SW¼ of NW¼ .. 3				5.92			No	yes	395 / 395	800		1392 / 1195		464 / 398				398	464	
9			SE¼ of NW¼																				
10																							
11			NE¼ of SW¼																				
12			~~NW¼ of SW¼~~ .. 4				37.85			No	yes	255 / 170			255 / 170		85 / 57				57	85	
13	State of Minnesota		~~SW¼ of SW¼~~ .. 5																				
14			SE¼ of SW¼																				
15																							
16			NE¼ of SE¼																				
17			NW¼ of SE¼																				
18			SW¼ of SE¼																				
19			SE¼ of SE¼																				
20																							
							144.05					904 / 1355	2600		3504 / 3455	423 / 455	462 / 560				885	1015	

	Sold for Taxes	Valuations by School Districts as Equalized by Department of Taxation: District (Name) No. 1 Rate 176.16 Mills	District No. ..... Rate ..... Mills	District No. ..... Rate ..... Mills	Rate and Tax Levy Homestead Exemption ..... Mills	State Tax on Non-Homestead 6.6 Mills	Total General Tax	Special Taxes	Total Taxes	Paid	When Paid: Month Day Year	Number of Receipt	March Settlement 1947	June Settlement 1947	Penalty	November Settlement 1947	Penalty	Collections to First Monday in January 1948	Penalty	Delinquent on First Monday in January 1948	Total Delinquent Tax and Penalty	Remarks
		Dollars	Dollars	Dollars	$ cts.	$ cts.	$ cts.	$ cts.	$ cts.		Month Day Year		$ cts.	$ cts.	$ cts.	$ cts.	$ cts.	$ cts.	$ cts.	$ cts.	$ cts.	
1		11			1.94	08			2.02	PAID IN FULL	FEB 28 1947	25 07	2.02									
2																						
3																						
4																						
5																						
6		#455			80.46				80.46	2nd Half Paid / 1st Half Paid	OCT 27 1947 / JUN 10 1947	16510 / 8172		40.23		40.23						
7																						
8		44			82.06	3.06			85.12	PAID IN FULL	FEB 21 1947	22714	85.12									
9																						
10																						
11																						
12		85			150.4	5.6			156.00											156.00	1.56	
13																						
14																						
15																						
16																						
17																						
18																						
19																						
20																						
		#455 / 560 / 1015			179.50	2.70			183.20													

Assessment Roll and Tax List of Real Property in the Town of Crooked Lake, Cass County, Minnesota, for Taxes for the Year 1946.

	In Whose Name Assessed	To Whom Transferred	Description of Property: Subdivision	Sec. or Lot	Town or Block	Range	Number of Acres of Land: Acres	Mills	No. School District	Indicate Homestead Yes or No	Indicate Agricultural Yes or No	True and Full Valuations: Land Exclusive of Structures and Improvements (Dollars)	Buildings and Other Structures (Dollars)	Machinery Personally Attached to Real Estate (Dollars)	Total True and Full Value (Dollars)	Assessed Valuations: Rural: Homestead Up to $4,000 20% (Dollars)	Rural: Over $4,000 and Non-Homestead 33⅓% (Dollars)	All Other: Homestead Up to $4,000 25% (Dollars)	All Other: Over $4,000 and Non-Homestead 40% (Dollars)	All Other: Machinery Personally Attached to Real Estate 33⅓% (Dollars)	Total Assessed Value (Dollars)	Total Assessed Value as Equalized by the Board of Review (Dollars)	Final Equalized Value (Dollars)
1	Ed. Nystrom		NE¼ of NE¼ Lot 1	9	134	26	39.06	Wet	110	yes		309 146	90		309 236		103 79				79	103	
2			NW¼ of NE¼																				
3			SW¼ of NE¼																				
4	Lloyd A. Brown		SE¼ of NE¼ " 2				22.68		110	"		246 165	75		321 240		107 80				80	107	
5																							
6	State of Minnesota		NE¼ of NW¼ " 10																				
7	State of Minnesota		NW¼ of NW¼																				
8	~~Steven Realty Co.~~ Harvie F. ~~Hamilton~~ & Iva L. Hamilton		SW¼ of NW¼ " 8				39.65	"	"			200			200		100 67				67	100	
9	State of Minnesota		SE¼ of NW¼ " 9																				
10																							
11	State of Minnesota		NE¼ of SW¼ " 6																				
12	L. D. Williams		NW¼ of SW¼ " 7				46.22	"	"			414 276			414 276		138 92				92	138	
13			SW¼ of SW¼																				
14	Lawrence D. Naomi I. Allanders		~~SE¼ of SW¼~~ " 5				38.62					195			195		65 65				65	97	
15	Alfred Nelson		Gov't Lot 5																				
16	~~Cleveland Land Co.~~ Lloyd A. Brown		~~NE¼ of SE¼~~ " 3				26.82					276 185			276 185		92 62				62	92	
17			NW¼ of SE¼																				
18			SW¼ of SE¼																				
19		Lloyd A. Brown	~~SE¼ of SE¼~~ " 4				40.73					276 184			276 184		92 61				61	92	
20	Peppinella Italy		Gov't Lot 5																				
	Fred C. Mae Italy		Gov't Lot 5				103.80					1354 2022	165		1519 2187		506 729				506	729	

	Sold for Taxes	Valuations by School Districts as Equalized by Department of Taxation: District No. ..... Rate ..... Mills	District No. ..... Rate ..... Mills	District No. ..... Rate ..... Mills	District No. ..... Rate ..... Mills	District No. ..... Rate ..... Mills	Rate and Tax Less Homestead Exemption ..... Mills	State Tax on Non-Homestead 6.6 Mills	Total General Tax	Special Taxes				Total Taxes	Paid	When Paid	Number of Receipt	March Settlement 1947	June Settlement 1947	Penalty	November Settlement 1947	Penalty	Collections in Full Monday in January 1948	Penalty	Delinquent on 1st Monday in January 1948	Total Delinquent Tax and Penalty	Remarks
		Dollars	Dollars	Dollars	Dollars	Dollars	$ cts.	$ cts.	$ cts.	$ cts.	$ cts.	$ cts.	$ cts.	$ cts.		Month Day Year		$ cts.	$ cts.	$ cts.	$ cts.	$ cts.	$ cts.	$ cts.	$ cts.	$ cts.	
1		103					1822	68						1890	PAID IN FULL	MAY 20 1947	6507		1890								
2																											
3																											
4	SOLD FOR TAXES	107					1872	70						1962	PAID IN FULL	FEB 1 1947	988	1962									
5																											
6																											
7																											
8		100					1768	66						1834											1834	X 2.17	
9																											
10																											
11																											
12		138					2440	92						2532	PAID IN FULL	APR 30 1947	4861		2532								
13																											
14		97					1716	64						1780	PAID IN FULL	JAN 20 1947	289	1780									
15																											
16	SOLD FOR TAXES	97					1628	60						1688	PAID IN FULL	FEB 1 1947	988	1688									
17																											
18																											
19	SOLD FOR TAXES	97					1628	60						1688	PAID IN FULL	FEB 1 1947	981	1688									
20																											
		729					12894	480						13374													

Assessment Roll and Tax List of Real Property in the Town of Crooked Lake, Cass County, Minnesota, for Taxes for the Year 1946.

	In Whose Name Assessed	To Whom Transferred	Description of Property: Subdivision	Sec. or Lot	Town or Block	Range	Number of Acres of Land (Acres / 100ths)	No. School District	Indicate Homestead by Yes or No	Indicate Homestead Exemption by Yes or No	True and Full Valuations: Land Exclusive of Structures and Improvements (Dollars)	Buildings and Other Structures (Dollars)	Machinery Permanently Attached to Real Estate (Dollars)	Total Tax and Full Value (Dollars)	Assessed Valuations: Rural: Homestead Up to $1,000 20% (Dollars)	Rural: Over $1,000 and Non-Homestead 33⅓% (Dollars)	All Other: Homestead Up to $1,000 25% (Dollars)	All Other: Over $1,000 and Non-Homestead 40% (Dollars)	All Other: Machinery Permanently Attached to Real Estate 33⅓% (Dollars)	Total Assessed Value (Dollars)	Total Assessed Value as Equalized by the Board of Review (Dollars)	Final Equalized Value (Dollars)
1	Sam Schultz		NE ¼ of NE ¼	10	142	26	40	Non	yes	yes	300 200	80		380 280	76 56					56	76	
2	State of Minnesota		NW ¼ of NE ¼																			
3	Bert Sabin, Tom Hale + G. R. Sabin		SW ¼ of NE ¼				40		No	"	210 140			210 140	~~47~~ 47	70 47				~~47~~ 47	70 70	
4	" " "		SE ¼ of NE ¼				40		"	"	210 140			210 140	~~47~~ 47	70 47				~~47~~ 47	70 70	
5																						
6	State of Minnesota		NE ¼ of NW ¼																			
7	Anna - Bernard Peek EE		NW ¼ of NW ¼				40		"	yes	210 140			210 140	~~47~~ 47	70 47				~~47~~ 47	70 70	
8	Lloyd A. Brown		SW ¼ of NW ¼				40		"	yes	210 140			210 140	~~47~~ 47	70 47				~~47~~ 47	70 70	
9			SE ¼ of NW ¼																			
10																						
11	State of Minnesota		NE ¼ of SW ¼																			
12	~~Cleveland Land Co~~ Lloyd A. Brown		NW ¼ of SW ¼				40		"	"	210 140			210 140	~~47~~ 47	70 47				~~47~~ 47	70 70	
13			SW ¼ of SW ¼				40		"	"	210 140			210 140	~~47~~ 47	70 47				~~47~~ 47	70 70	
14	K. J. Andberg		SE ¼ of SW ¼				40		"	"	210 140			210 140	~~47~~ 47	70 47				~~47~~ 47	70 70	
15																						
16	Gerald Todd		NE ¼ of SE ¼				40		"	"	210 140			210 140	~~47~~ 47	70 47				~~47~~ 47	70 70	
17	Bert Sabin, Tom Hale, G. R. Sabin		NW ¼ of SE ¼				40		"	"	210 140			210 140	~~47~~ 47	70 47				~~47~~ 47	70 70	
18	K. J. Andberg		SW ¼ of SE ¼				40		"	"	210 140			210 140	~~47~~ 47	70 47				~~47~~ 47	70 70	
19	~~Cleveland Land Co~~	State of Minnesota	SE ¼ of SE ¼				40		"	"	210 140			210 140	~~47~~ 47	70 47				~~47~~ 47	70 70	
20																						
							480				1740 2610	80		1820 2690	~~56~~ 56	~~517~~ 770				573	846	

	Sold for Taxes	Valuations by School Districts as Equalized by Department of Taxation: District No. ..... Rate ..... Mills	District No. ..... Rate ..... Mills	District No. ..... Rate ..... Mills	District No. ..... Rate ..... Mills	Rate and Tax Less Homestead Exemption ..... Mills	State Tax on Non-Homestead 6.6 Mills	Total General Tax	Special Taxes	Total Taxes	Paid	When Paid	Number of Receipt	March Settlement 1947	June Settlement 1947	Penalty	November Settlement 1947	Penalty	Collections to First Monday in January 1948	Penalty	Delinquent on First Monday in January 1948	Total Delinquent Tax and Penalty	Remarks
		Dollars	Dollars	Dollars	Dollars	Dollars	$ cts.	$ cts.	$ cts.	$ cts.		Month Day Year		$ cts.	$ cts.	$ cts.	$ cts.	$ cts.	$ cts.	$ cts.	$ cts.	$ cts.	
1		76				1344				1344	PAID IN FULL	JAN 8 1947	29	1344									
2																							
3	SOLD FOR TAXES	70				1238	46			1284													
4		70				1238	46			1284	PAID IN FULL	FEB 7 1947	234	1284							1284		
5																							
6																							
7	SOLD FOR TAXES	70				1238	46			1284													
8	SOLD FOR TAXES	70				1238	46			1284	PAID IN FULL	FEB 1 1947	988	1284							1284		
9																							
10																							
11																							
12	SOLD FOR TAXES	70				1238	46			1284	PAID IN FULL	FEB 1 1947	988										
13	SOLD FOR TAXES	70				1238	46			1284	PAID IN FULL	FEB 1 1947	988	2568									
14	SOLD FOR TAXES	70				1238	46			1284													
15																					1284		
16	SOLD FOR TAXES	70				1238	46			1284													
17	SOLD FOR TAXES	70				1238	46			1284											1284		
18	SOLD FOR TAXES	70				1238	46			1284											1284		
19		70				1238	46			1284	Forf.										1284		
20																					~~1284~~ Canc		
		76 ~~70~~ 846				14962	506			15468													

Assessment Roll and Tax List of Real Property in the Borough of Crooked Lake

Cass County, Minnesota, for Taxes for the Year 1946.

	IN WHOSE NAME ASSESSED	TO WHOM TRANSFERRED	DESCRIPTION OF PROPERTY: SUBDIVISION	Sec. or Lot	Town. or Block	Range	Number of Acres of Land: Acres	100ths	No. School District	Individual Income Tax	Individual Gross Tax	TRUE AND FULL VALUATIONS: LAND Exclusive of Structures and Improvements	BUILDINGS and Other Structures	MACHINERY Permanently Attached to Real Estate	TOTAL True and Full Value	ASSESSED VALUATIONS: RURAL: Homestead Up to $4,000 20%	RURAL: Over $4,000 and Non-Homestead 33⅓%	ALL OTHER: Homestead Up to $4,000 25%	ALL OTHER: Over $4,000 and Non-Homestead 40%	ALL OTHER: MACHINERY Permanently Attached to Real Estate 33⅓%	TOTAL ASSESSED VALUE	Total Assessed Value as Equalized by the Board of Review	FINAL EQUALIZED VALUE
												Dollars	Dollars	Dollars	Dollars	Dollars	Dollars	Dollars	Dollars	Dollars	Dollars	Dollars	Dollars
	State of Minnesota		1 ~~NE¼ of NE¼~~	Lot 4	11	23	26																
			2 ~~NW¼ of NE¼~~																				
	State of Minnesota		3 ~~SW¼ of NE¼~~	2																			
	State of Minnesota		4 ~~SE¼ of NE¼~~	3																			
			5																				
	State of Minnesota		6 NE¼ of NW¼																				
	State of Minnesota		7 NW¼ of NW¼																				
	~~Hagebauer et al~~	Helper R. & Lou C. Sabin	8 SW¼ of NW¼				40		No.	yes		210			210		70		47			47	70
	State of Minnesota		9 SE¼ of NW¼																				
			10																				
	State of Minnesota		11 NE¼ of SW¼																				
	~~Clarence R. Sabin~~	Helper R. & Lou C. Sabin / ~~Fay A. Sabin~~	12 NW¼ of SW¼				40		No.			210			210		70						
	~~Clarence R. Sabin~~	~~Fay A. Sabin~~	13 SW¼ of SW¼				40		No.			140			140		47		47			47	70
	State of Minnesota		14 SE¼ of SW¼									140			140		47		47			47	70
			15																				
	State of Minnesota		16 NE¼ of SE¼																				
	State of Minnesota		17 NW¼ of SE¼																				
	State of Minnesota		18 SW¼ of SE¼																				
	State of Minnesota		19 SE¼ of SE¼																				
			20																				
							120					420			420		141					141	210
												630			630		210						

	SOLD FOR TAXES	VALUATIONS BY SCHOOL DISTRICTS AS EQUALIZED BY DEPARTMENT OF TAXATION: District No. ..... Rate ..... Mills	District No. 1 Rate 25 Mills	District No. ..... Rate ..... Mills	District No. ..... Rate ..... Mills	District No. ..... Rate ..... Mills	Rate and Tax Less Homestead Exemption ..... Mills	State Tax on Non-Homestead 6.6 Mills	TOTAL GENERAL TAX	SPECIAL TAXES				TOTAL TAXES	PAID	WHEN PAID	Number of Receipt	March Settlement 1947	June Settlement 1947	Penalty	November Settlement 1947	Penalty	Collections to First Monday in January 1948	Penalty	Delinquent as First Monday in January 1948	Penalty	Total Delinquent Tax and Penalty	REMARKS
		Dollars	Dollars	Dollars	Dollars	Dollars	$ cts.	cts.	$ cts.	$ cts.	$ cts.	$ cts.	$ cts.	$ cts.		Month Day Year		$ cts.	$ cts.	$ cts.	$ cts.	$ cts.	$ cts.	$ cts.	$ cts.	$ cts.	$ cts.	
1																												
2																												
3																												
4																												
5																												
6																												
7																												
8		70					1238	46						1284	8	PAID IN FULL FEB 27 1947	2364	1284									
9															9													
10															10													
11															11													
12		70					1238	46						1284	12	PAID IN FULL FEB 27 1947	2364	1284										
13		70					1238	46						1284	13	PAID IN FULL MAY - 7 1947	5071			1284								
14															14													
15															15													
16															16													
17															17													
18															18													
19															19													
20															20													
		210					8714	138						3852														

Form 4 CD

Assessment Roll and Tax List of Real Property in the Town of Crooked Lake Cass County, Minnesota, for Taxes for the Year 1946.

		Description of Property						True and Full Valuations				Assessed Valuations																				
												Rural				All Other																
In Whose Name Assessed	To Whom Transferred		Subdivision	Sec. or Lot	Town or Block	Range	Number of Acres of Land: Acres	Number of Acres of Land: 100ths	No. School District	Sufficient Homestead Tax or No	Delinquent Agricultural Tax or No	Land Exclusive of Structures and Improvements	Buildings and Other Structures	Machinery Permanently Attached to Real Estate	Total True and Full Value	Homestead Over $4,000 Non-Homestead 33⅓%	Homestead Up to $4,000 20%	Homestead Over $4,000 Non-Homestead 40%	Homestead Up to $4,000 25%	Machinery Permanently Attached to Real Estate 33⅓%	Total Assessed Value	Total Assessed Value as Equalized by the Board of Review	Final Equalized Value	Sold for Taxes	Variations by School Districts as Equalized by Department of Taxation	Rate and Tax Less Homestead Exemption	State Tax on Non-Homestead	Total General Tax	Special Taxes	Total Taxes	Paid	When Paid	Number of Receipt	March Settlement 1947	June Settlement 1947	Penalty	November Settlement 1947	Penalty	Collections to First Monday in January 1948	Penalty	Delinquent on First Monday in January 1948	Total Delinquent Tax and Penalty	Remarks
												Dollars	Dollars	Dollars	Dollars	Dollars	Dollars	Dollars	Dollars	Dollars	Dollars	Dollars	Dollars		Dollars	$ cts.	$ cts.	$ cts.	$ cts.	$ cts.		Month Day Year		$ cts.	$ cts.	$ cts.	$ cts.	$ cts.	$ cts.	$ cts.	$ cts.	$ cts.	
State of Minnesota		1	~~N E ¼ of N E ¼~~	Lot 1	12	129	26		1a																																	
State of Minnesota		2	N W ¼ of N E ¼																																							
State of Minnesota		3	S W ¼ of N E ¼																																							
State of Minnesota		4	~~S E ¼ of N E ¼~~ .. 2																																							
		5																																								
State of Minnesota		6	~~N E ¼ of N W ¼~~ .. 3																																							
State of Minnesota		7	N W ¼ of N W ¼																																							
State of Minnesota		8	~~S W ¼ of N W ¼~~ .. 4																																							
State of Minnesota		9	S E ¼ of N W ¼																																							
		10																																								
State of Minnesota		11	N E ¼ of S W ¼																																							
State of Minnesota		12	N W ¼ of S W ¼																																							
State of Minnesota		13	S W ¼ of S W ¼																																							
State of Minnesota		14	S E ¼ of S W ¼																																							
		15																																								
State of Minnesota		16	N E ¼ of S E ¼																																							
State of Minnesota		17	N W ¼ of S E ¼																																							
State of Minnesota		18	S W ¼ of S E ¼																																							
State of Minnesota		19	S E ¼ of S E ¼																																							
		20																																								

Assessment Roll and Tax List of Real Property in the Town of Crooked Lake

Cass County, Minnesota, for Taxes for the Year 1946.

In Whose Name Assessed	To Whom Transferred	Description of Property: Subdivision	Sec. or Lot	Town or Block	Range	Number of Acres of Land (Acres / 100ths)	No. School District	Indicate Homestead Yes or No	Indicate Agricultural Yes or No	True and Full Valuations: Land (Exclusive of Structures and Improvements) (Dollars)	Buildings and Other Structures (Dollars)	Machinery Permanently Attached to Real Estate (Dollars)	Total True and Full Value (Dollars)	Assessed Valuations: Rural: Homestead Up to $1,000 20% (Dollars)	Rural: Over $1,000 and Non-Homestead 33⅓% (Dollars)	All Other: Homestead Up to $4,000 25% (Dollars)	All Other: Over $4,000 and Non-Homestead 40% (Dollars)	All Other: Machinery Permanently Attached to Real Estate 33⅓% (Dollars)	Total Assessed Valuation (Equalized by the Board of Review) (Dollars)	Total Assessed Valuation (Dollars)	Final Equalized Value (Dollars)
State of Minnesota		1 NE ¼ of NE ¼	13	139	26		Con														
State of Minnesota		2 NW ¼ of NE ¼																			
State of Minnesota		3 SW ¼ of NE ¼																			
State of Minnesota		4 SE ¼ of NE ¼																			
~~Lloyd Hillman & Hammerstrom~~ Bear Ridge Land Co		W½ of ~~NE¼~~ of NE¼ of SW¼				20		No	yes	105			105		35						
										70			70		23				23	35	
State of Minnesota		6 NE ¼ of NW ¼																			
State of Minnesota		7 NW ¼ of NW ¼																			
State of Minnesota		8 SW ¼ of NW ¼																			
State of Minnesota		9 SE ¼ of NW ¼																			
~~Lloyd Hillman & Hammerstrom~~ Bear Ridge Land Co		10 W½ of SE¼ of SW¼				20		"	"	105			105		35						
										70			70		23				23	35	
Bear Ridge Land Co	✓ Elmer	11 NE ¼ of SW ¼				20		"	"	105			105		35						
										70			70		23				23	35	
" "		12 W½ of NW ¼ of SW ¼				20		"	"	105			105		35						
										70			70		23				23	35	
" "		13 SW ¼ of SW ¼				40		"	"	210			210		70						
										140			140		46				46	70	
" "		14 E½ of SE ¼ of SW ¼				20		"	"	105			105		35						
										70			70		23				23	35	
Oscar & Cora S. Nordahl		15 E½ of NW ¼ of SW ¼				20		"	"	105			105		35						
										70			70		23				23	35	
State of Minnesota		16 NE ¼ of SE ¼																			
State of Minnesota		17 NW ¼ of SE ¼																			
State of Minnesota		18 W½ of SW ¼ of SE ¼																			
State of Minnesota		19 SE ¼ of SE ¼																			
Frank Miller & Geo & Bertie Pittela		20 W½ of SW¼ of SE¼				20		No	"	180	50		230		107						
										70			70		23				23	35	
										740	50		790		261						
										1111			1161		387				77	107	

Sold for Taxes	Valuations by School Districts as Equalized by Department of Taxation: District No. ..... Rate ..... Mills (Dollars)	District No. ..... Rate ..... Mills (Dollars)	District No. ..... Rate ..... Mills (Dollars)	District No. ..... Rate ..... Mills (Dollars)	Rate and Tax Less Homestead Exemption ..... Mills ($ cts.)	State Tax on Non-Homestead 66 Mills ($ cts.)	Total General Tax ($ cts.)	Special Taxes ($ cts.)	Special Taxes ($ cts.)	Total Taxes ($ cts.)	Paid	When Paid (Month Day Year)	Number of Receipt	March Settlement 1947 ($ cts.)	June Settlement 1947 ($ cts.)	Penalty ($ cts.)	November Settlement 1947 ($ cts.)	Penalty ($ cts.)	Collections to First Monday in January 1948 ($ cts.)	Penalty ($ cts.)	Delinquent on First Monday in January 1948 ($ cts.)	Total Delinquent Tax and Penalty ($ cts.)	Remarks
	18 / 35				618	24	Abatement #3253			642 05	2nd Half Paid 1st Half Paid	SEP 23 1947 JUN 20 1947	10766 8723		165		165						Number of Parcels 3.12 Abated
	18 / 35				618	24	Abatement #3253			642 05	2nd Half Paid 1st Half Paid	SEP 23 1947 JUN 20 1947	10766 8723		165		165						
SOLD FOR TAXES	35				618	24	" "			642 11	2nd Half 1st Half Paid	NOV 3 1947 JUN 20 1947							165		2.55	2.55	3.12 Abated
SOLD FOR TAXES	35				618	24	" "			642 11	2nd Half 1st Half Paid	NOV 3 1947 JUN 20 1947	8723		845		844						3.12 Abated
SOLD FOR TAXES	38 / 70				1238	46	" "			1284 13	2nd Half 1st Half Paid	NOV 3 1947 JUN 20 1947	11739										5.60 Abated
SOLD FOR TAXES	35				618	24	Abatement #3253			642 14	2nd Half 1st Half Paid	NOV 3 1947 JUN 20 1947											3.12 Abated
SOLD FOR TAXES	35				618	24				642 15	PAID IN FULL	MAR 8 1947	3613	642									
	107				1892	70				1962 20											1962 20		
	387				68	260				7098													

Assessment Roll and Tax List of Real Property in the Town of Crooked Lake

Cass County, Minnesota, for Taxes for the Year 1946.

	In Whose Name Assessed	To Whom Transferred	Description of Property: Subdivision	Sec. or Lot	Town or Block	Range	Number of Acres of Land (Acres / 100ths)	No. School District	Indicates land owned by the state	Indicates land forfeited to the state	True and Full Valuations: Land Exclusive of Structures and Improvements	Buildings and Other Structures	Machinery Permanently Attached to Real Estate	Total True and Full Value	Assessed Valuations: Rural: Homestead Up to $1,000 20%	Rural: Over $1,000 and Non-Homestead 33 1/3%	All Other: Homestead Up to $1,000 25%	All Other: Over $1,000 and Non-Homestead 40%	Machinery Permanently Attached to Real Estate 33 1/3%	Total Assessed Value	Total Amount Value as Equalized by the Board of Review	Final Equalized Value
							Acres	100ths			Dollars	Dollars	Dollars	Dollars	Dollars	Dollars	Dollars	Dollars	Dollars	Dollars	Dollars	Dollars
	State of Minnesota																					
1			NE ¼ of NE ¼	H 13	26																	
	State of Minnesota																					
2			NW ¼ of NE ¼																			
	~~Oscar Nordell~~ Grant W. + Dorothy Nordell		SW ¼ of NE ¼				40		yes	Up	120			120	36	24				24	36	
4			SE ¼ of NE ¼																			
	~~John J. + Iva R. Stone~~ Anita L. Wise		N 50' of S. 100' of Govt Lot 1				125		yes	"	60			60	12					12	18	
	State of Minnesota																					
6			NE ¼ of NW ¼																			
7			NW ¼ of NW ¼				40		yes	"	180			180	52							
8	Bjarne + Verna Andreen		Govt Lot 1 (N 50' of S. 700' + from N. line to cent. of Govt Lot 1)				(160) 150		yes	"	1300	80		2000	40					40	52	
	Verna Andreen	Margaret H. Stefanelly	Lot 2 (N 50' of S. 500' of Govt Lot 1)				26.59		No	"	200	200		400		167				167		
9	Verna + Sherwald Andreen		~~SE ¼ of NW ¼~~ Lot 3 (Govt Lot 2)				26.45		No	"	138	156		138	156	133				133	167	
																46	76			46	96	
																	52	(Previously reported January 9-13-46)		52	78	
10	Stanley O. + Melvina A. Anna A. Lakness		N 100' of S. 650' of Lot 1				2.52		yes	"	35	150		185	37					37	46	
11	Conrad + Mary Engler		E. 50' of Lot 1 (from N. line to the lake)				.50		No	"	30	110		140		47				47	52	
	John J. + ~~Jack R. Stone~~ Anita L. Wise		NW ¼ of SW ¼				40				50			50	54							
13											180			180	36					36	54	
	R. A. Druck		SW ¼ of SW ¼				40		yes	"	454			454		178				178		
14	Conrad + Mary Engler		N 50' of E. 600' of Lot 1 (from N. line to lake)						No	"	290	100		390		130				130	178	
	~~Stanley O. + Melvina A. Lakness~~																					
15			N. 50' of S. 700' of Lot 1				125		yes	"	60			60	12							
	Lulu Puchta		N. 100' of S. 200' of Lot 1				250		"	"	40	150		190	38					38	42	
16											65	390		455	91	15						
	~~August Conrad~~ Grant W. + Dorothy M. Nordell		N ¼ of SE ¼																	191	97	
17																						
	Sigward Kotrick		~~SW ¼ of SE ¼~~ N 50' of S. 300' of Lot 1						yes		95			95	19						19	
18																						
19			SE ¼ of SE ¼																			
	~~John J. + Iva R. Stone~~ Anita L. Wise		S. 50' of Govt Lot 1				125		yes	"	60	275		335	73					67	73	
20							222.9				1356	1455		2811	~~278~~	~~429~~				799	814	887
														~~2000~~ 2021								

	Sold for Taxes	Valuations by School Districts as Equalized by Department of Taxation: District No. ..... Rate ..... Mills	District No. 176 Rate 176.45 Mills	District No. ..... Rate ..... Mills	District No. ..... Rate ..... Mills	District No. ..... Rate ..... Mills	Rate and Tax Less Homestead Exemption ..... Mills	State Tax on Non-Homestead 6.6 Mills	Total General Tax	Special Taxes	Total Taxes	Paid	When Paid	Number of Receipt	Marcia Settlement 1947	Tine Settlement 1947	Penalty	November Settlement 1947	Penalty	Collections to First Monday in January 1947	Penalty	Delinquent on First Monday in January 1948	Total Delinquent Tax and Penalty	Remarks
		Dollars	Dollars	Dollars	Dollars	Dollars	$ cts.	$ cts.	$ cts.	$ cts.	$ cts.		Month Day Year		$ cts.	$ cts.	$ cts.	$ cts.	$ cts.	$ cts.	$ cts.	$ cts.	$ cts.	
4																								
2																								
	SOLD T		H 36				636				636		PAID IN FULL JUN - 6 1947		6853							636		
4																								
5			H 18				318				318		PAID IN FULL JUN - 7 1947		6275							318		
6																								
7			H 52				920				920		PAID IN FULL MAY 31 1947		7768							920		
8			167				2954	110		Omitted tax levied of property on Lot 1	3064		PAID IN FULL JUN 11 1947									3064		
9			46				814	30			844		PAID IN FULL JUN 11 1947									844		
10			H 40				708				708		PAID IN FULL JUN 11 1947		$239							708		
11			52				920	34			954		PAID IN FULL JUN - 3 1947		7424							954		
12			H 54				954				954		PAID IN FULL JUN - 7 1947		6453							954		
13			178				3148	118			3266		PAID IN FULL FEB 7 1947		1675	3266								
14																								
15			H 42				742				742		PAID IN FULL JUN 11 1947		8239							742		
16			H 97				1716				1716		PAID IN FULL MAY 31 1947		7768							1716		
17			H 19				336				336		PAID IN FULL JUN - 6 1947		6853							336		
18																								
19																								
20			H 73				1292				1292		PAID IN FULL JUN - 7 1947		6275							1292		
			~~H 131~~				15458	292			15750													
			~~748~~																					
			814																					

LOT 1 - 14-139-26

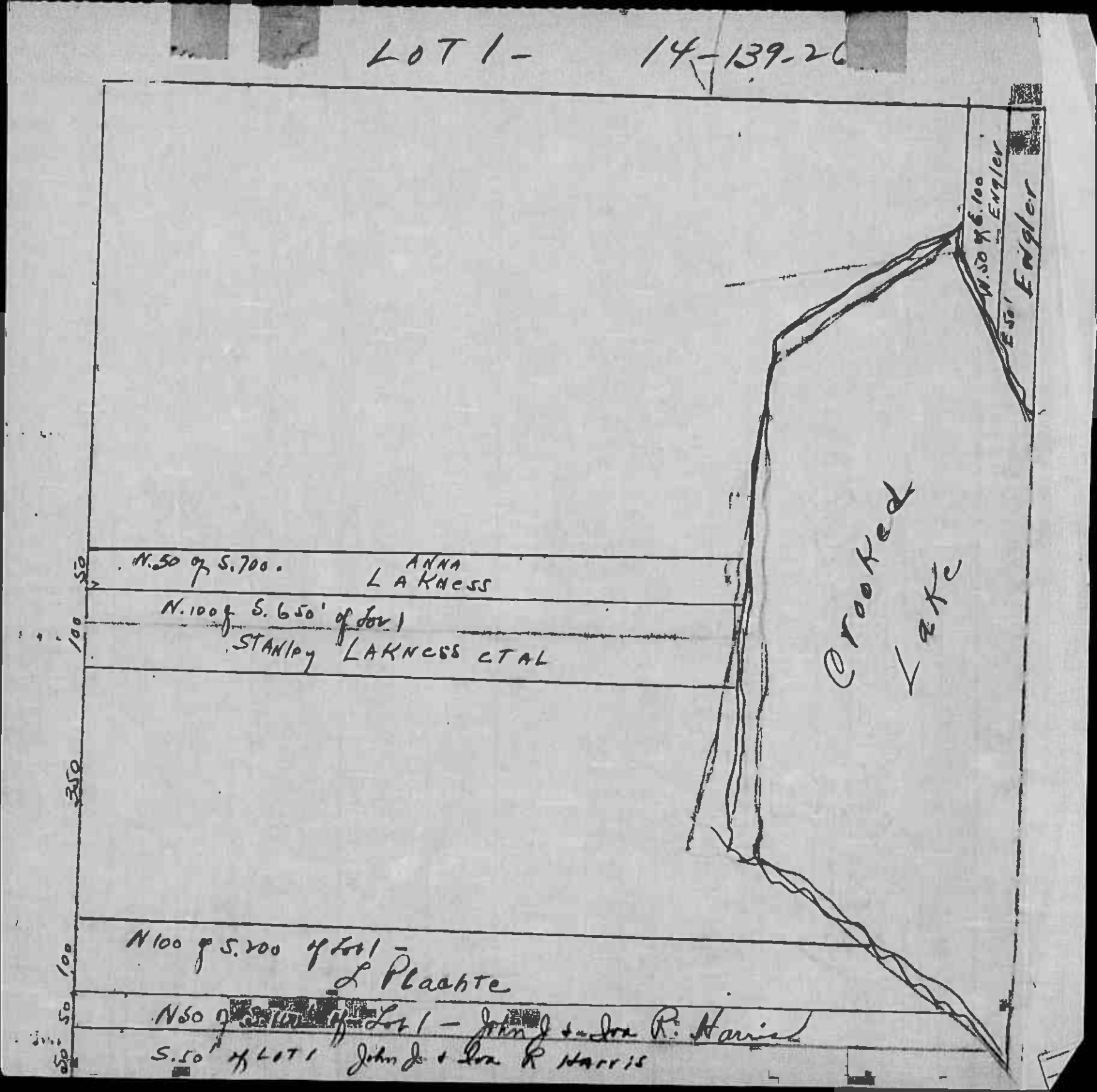

Assessment Roll and Tax List of Real Property in the Town of Crooked Lake, Cass County, Minnesota, for Taxes for the Year 1946.

Form 4 (T) — [illegible]

	In Whose Name Assessed	To Whom Transferred	Description of Property: Subdivision	Sec. or Lot	Town or Block	Range	Number of Acres of Land: Acres	Units	No. School District	Indicate Homestead Tax or No	Indicate Agricultural Tax or No	True and Full Valuations: Land Exclusive of Structures and Improvements (Dollars)	Buildings and Other Structures (Dollars)	Machinery Permanently Attached to Real Estate (Dollars)	Total True and Full Value (Dollars)	Assessed Valuations: Rural: Homestead Up to $4,000 20% (Dollars)	Rural: Over $4,000 and Non-Homestead 33⅓% (Dollars)	All Other: Homestead Up to $4,000 25% (Dollars)	All Other: Over $4,000 and Non-Homestead 40% (Dollars)	Machinery Permanently Attached to Real Estate 33⅓% (Dollars)	Total Assessed Value (Dollars)	Total Assessed Value as Equalized by the Board of Review (Dollars)	Final Equalized Value (Dollars)
1	E. J. Andberg		NE ¼ of NE ¼	15	134	26	40		Crooked Lake	No	Yes	210 ~~140~~			210 140		70 ~~46~~				47 ~~46~~	70	
2	" "		NW ¼ of NE ¼				40		"	"		210 ~~140~~			210 140		70 ~~46~~				47 ~~46~~	70	
3	" "		SW ¼ of NE ¼				40		"	"		210 ~~140~~			210 140		70 ~~46~~				47 ~~46~~	70	
4	U. S. of America		SE ¼ of NE ¼																				
5																							
6	E. J. Andberg		NE ¼ of NW ¼				40		"	"		210 ~~140~~			210 140		70 ~~46~~				47 ~~46~~	70	
7	" "		NW ¼ of NW ¼				40		"	"		210 ~~140~~			210 140		70 ~~46~~				47 ~~46~~	70	
8	State of Minnesota		SW ¼ of NW ¼																				
9	State of Minnesota		SE ¼ of NW ¼																				
10																							
11	State of Minnesota		NE ¼ of SW ¼																				
12	State of Minnesota		NW ¼ of SW ¼																				
13	State of Minnesota		SW ¼ of SW ¼																				
14	State of Minnesota		SE ¼ of SW ¼																				
15																							
16	State of Minnesota		NE ¼ of SE ¼																				
17	State of Minnesota		NW ¼ of SE ¼																				
18	State of Minnesota		SW ¼ of SE ¼																				
19	Clifford L. & Pearl Thon		SE ¼ of SE ¼				40		"	"		160			160		80 53				53	80	
20																							
							280					860 1290			860 1290		~~273~~ 430				~~273~~ 430		

	Sold for Taxes	Valuations by School Districts as Equalized by Department of Taxation: District No. ..... Rate ..... Mills (Dollars)	District No. 140 Rate ~~46~~ 46 Mills (Dollars)	District No. ..... Rate ..... Mills (Dollars)	District No. ..... Rate ..... Mills (Dollars)	District No. ..... Rate ..... Mills (Dollars)	Rate and Tax Less Homestead Exemption ..... Mills ($ cts.)	State Tax on Non-Homestead 6.6 Mills ($ cts.)	Total General Tax ($ cts.)	Special Taxes ($ cts.)	Total Taxes ($ cts.)	Paid	When Paid: Month Day Year	Number	March Settlement 1941 ($ cts.)	June Settlement 1941 ($ cts.)	Penalty	November Settlement 1947 ($ cts.)	Penalty	Collections to First Monday in January 1948 ($ cts.)	Penalty ($ cts.)	Delinquent on First Monday in January 1948 ($ cts.)	Total Delinquent Tax and Penalty ($ cts.)	Remarks
1	SOLD FOR TAXES		70				1238	46			1284											1284		
2	SOLD FOR TAXES		70				1238	46			1284											1284		
3	SOLD FOR TAXES		70				1238	46			1284											1284		
4																								
5																								
6	SOLD FOR TAXES		70				1238	46			1284											1284		
7	SOLD FOR TAXES		70				1238	46			1284											1284		
8																								
9																								
10																								
11																								
12																								
13																								
14																								
15																								
16																								
17																								
18																								
19			80				1414	52			1466	PAID IN FULL	MAR 20 1947	3202		14.66								
20																								
			430				7604	282			7886													

Assessment Roll and Tax List of Real Property in the Town of Crooked Lake Cass County, Minnesota, for Taxes for the Year 1946.

	In Whose Name Assessed	To Whom Transferred	Description of Property: Subdivision	Sec. or Lot	Town or Block	Range	Number of Acres of Land: Acres	100ths	No. School District	Indicate Homestead Tax or No	Indicate Agricultural Tax or No	True and Full Valuations: Land Exclusive of Structures and Improvements (Dollars)	Buildings and Other Structures (Dollars)	Machinery Permanently Attached to Real Estate (Dollars)	Total True and Full Value (Dollars)	Assessed Valuations: Rural: Homestead Up to $4,000 20% (Dollars)	Rural: Over $4,000 and Non-Homestead 33⅓% (Dollars)	All Other: Homestead Up to $4,000 25% (Dollars)	All Other: Over $4,000 and Non-Homestead 40% (Dollars)	All Other: Machinery Permanently Attached to Real Estate 33⅓% (Dollars)	Total Assessed Value (Dollars)	Total Assessed Value as Equalized by the Board of Review (Dollars)	Final Equalized Value (Dollars)
1	State Of Minnesota		~~NE¼ of NE¼~~	Lot 1	16	132	26		Tax														
2	~~State of Minnesota~~		~~NW¼ of NE¼~~																				
3	~~State of Minnesota~~		SW¼ of NE¼	" 2																			
4	~~State of Minnesota~~		SE¼ of NE¼																				
5																							
6	Ned & Mary E. Lorence		~~Lot 1 Lot 8 NE¼ of NW¼~~				23.24			110	Yes	276			276	184	92				61	92	
7	Fred & Thelma Johnson		~~Lot 2 Lot 7 NW¼ of NW¼~~				22			"	"	264			264	176	88				57	88	
8			SW¼ of NW¼																				
9			SE¼ of NW¼																				
10																							
11	State of Minnesota		~~NE¼ of SW¼~~	Lot 6																			
12	State of Minnesota		NW¼ of SW¼																				
13	State of Minnesota		SW¼ of SW¼																				
14	State of Minnesota		~~SE¼ of SW¼~~	" 5																			
15																							
16	State of Minnesota		~~NE¼ of SE¼~~	" 3																			
17	~~State of Minnesota~~		~~NW¼ of SE¼~~																				
18	State of Minnesota		~~SW¼ of SE¼~~	" 4																			
19	State of Minnesota		SE¼ of SE¼																				
20																							
							45.24			8		360			360	120					120	180	
												540			540	180							

	Sold for Taxes	Valuations by School Districts as Equalized by Department of Taxation: District No. ..... Rate ..... Mills (Dollars)	District No. 164 Rate 176.88 Mills (Dollars)	District No. ..... Rate ..... Mills (Dollars)	District No. ..... Rate ..... Mills (Dollars)	District No. ..... Rate ..... Mills (Dollars)	Rate and Tax Less Homestead Exemption ..... Mills (¢ cts.)	State Tax on Non-Homestead 6.6 Mills ($ cts.)	Total General Tax ($ cts.)	Special Taxes ($ cts.)	Special Taxes ($ cts.)	Total Taxes ($ cts.)	Paid	When Paid: Month Day Year	Number of Receipt	March Settlement 1947 ($ cts.)	June Settlement 1947 ($ cts.)	Penalty ($ cts.)	November Settlement 1947 ($ cts.)	Penalty ($ cts.)	Collections to First Monday in January 1948 ($ cts.)	Penalty ($ cts.)	Delinquent on First Monday in January 1948 ($ cts.)	Total Delinquent Tax and Penalty ($ cts.)	Remarks
1																									
2																									
3																									
4																									
5																									
6			92				1628	60				1688	PAID IN FULL	JAN 23 1947	617	1688									
7			88				1556	58				1614	PAID IN FULL	MAY 23 1947	6579		1614								
8																									
9																									
10																									
11																									
12																									
13																									
14																									
15																									
16																									
17																									
18																									
19																									
20																									
			180				3184	118				3302													

Assessment Roll and Tax List of Real Property in the Town of Crooked Lake

Cass County, Minnesota, for Taxes for the Year 1946.

	In Whose Name Assessed	To Whom Transferred	Description of Property: Subdivision	Sec. or Lot	Town or Block	Range	Number of Acres of Land (Acres / Mills)	No. School District	Indicates Agricultural Land Tax or No	Indicates Agricultural Land Tax or No	True and Full Valuations: Land Exclusive of Structures and Improvements (Dollars)	Buildings and Other Structures (Dollars)	Machinery Permanently Attached to Real Estate (Dollars)	Total True and Full Value (Dollars)	Assessed Valuations: Rural: Homestead Up to $4,000 20% (Dollars)	Rural: Over $4,000 and Non-Homestead 33⅓% (Dollars)	All Other: Homestead Up to $4,000 25% (Dollars)	All Other: Over $4,000 and Non-Homestead 40% (Dollars)	Machinery Permanently Attached to Real Estate 33⅓% (Dollars)	Total Assessed Value (Dollars)	Total Assessed Value as Equalized by the Board of Review (Dollars)	Final Equalized Value (Dollars)
1	James + Mae R. Witkus		NE¼ of NE¼ Lot 6	17	129	26	50.98	Cass	44	44	488			610	122					82	122	
2	George A. ~~Henry~~ Jr. George A. ~~Henry~~ (Jr.) & Ind.		NW¼ of NE¼	5			33.86	"	No		272			408	82	136				90	136	
3			SW¼ of NE¼											272		90						
4			SE¼ of NE¼																			
5	Harry L. Gallo & Dr. Gwendolyn Hodge		W 300' of Lot 8																			
6	~~Hawks Realty Co.~~		NE¼ of NW¼	1			48.34		No	No	504			504		168						
7			NW¼ of NW¼								336			336		112				112	168	
8			SW¼ of NW¼	2			25.16		No	No	225			225		75						
9	Lawrence John ~~Carson~~ + Mildred Hope Carson		SE¼ of NW¼	4			40.67		Yes	"	150			150		50				50	75	
10											370	200		570		190				190	282	
11			NE¼ of SW¼																			
12	Eugene O. + Sarah T. Hagen		~~NW¼ of SW¼~~	3			21.13		No		315			315		105						
13	James Witkus		SW¼ of SW¼				40		"	"	210	75		285		95				95	120	
14	~~Hawks Realty Co.~~ Lorenz R. Aurandt		SE¼ of SW¼				40		"	"	140			140		70				47	70	
15	Leo Brown + Lillian R. Brown										140		54	194	18	64				47	78	
16	Dave Fleetz Co. (?)		NE¼ of SE¼				40		"	"	156			156	57						57	
17	Jno + Sophie Mushow		NW¼ of SE¼				40		"	"	180			180		60				40	60	
18	~~Hawks Realty Co.~~		~~SW¼ of SE¼~~	8			40		"	"	120			120		40				53	69	
19	Steve E. + Ethel C. Gropp + Sophie Mushow		SE¼ of SE¼	7			35.75		"	"	180	80	42	302		100				74	111	
20	Marvin Cole								11		222			222	69	74				57	85	
	Melvin + Edna Hahler										170			170		57						
											125			125		42					42	
											2618	355		2973	82	855				937	1346	
											3927			4752	122	1224						

	Sold for Taxes	Valuations by School Districts as Equalized by Department of Taxation: District No. ..... Rate ..... Mills	District No. 14 Rate 17.85 Mills	District No. ..... Rate ..... Mills	District No. ..... Rate ..... Mills	District No. ..... Rate ..... Mills	Rate and Tax Less Homestead Exemption ..... Mills	State Tax on Non-Homestead 6.6 Mills	Total General Tax	Special Taxes	Total Taxes	Paid	When Paid (Month Day Year)	Number of Receipt	March Settlement 1947	June Settlement 1947	Penalty	November Settlement 1947	Penalty	Collections to First Monday in January 1948	Penalty	Delinquent on First Monday in January 1948	Total Delinquent Tax and Penalty	Remarks
1			11.22				21.58				21.58	1/2 PAID IN FULL	JAN 7 1947	1361	21.58									
2			13.6				24.06	9.0			24.96	1/2 PAID IN FULL	FEB 20 1947	2263	24.96									
3																								
4																								
5																								
6	SOLD FOR TAXES		16.8				29.70	11.0			30.80	PAID IN FULL	MAY 28 1947	7104		30.80								
7																								
8	SOLD FOR TAXES		7.5				13.26	5.0			13.76	PAID IN FULL	MAY 28 1947	7109		13.76								
9			25.7				44.56	16.6			46.22	1/2 1st Half Paid 1/2 2nd Half Paid	JUN 17 1947 OCT - 6 1947	1445 11136		23.11		23.11						
10																								
11																								
12			13.0				23.00	8.6			23.86	PAID IN FULL	JUN 19 1947	8716		23.86								
13			7.0				12.38	4.6			12.84	PAID IN FULL	JAN 31 1947	1361	12.84									
14			1.8				3.18	1.2			3.30													
15			5.7				9.20	3.4			9.54											33.78	3.63	
16	SOLD FOR TAXES		6.0				10.62	4.0			11.02											9.54	10.44	
17			6.7				11.84	4.4			12.28	2nd Half Paid 1st Half Paid	OCT 27 1947 JUN 10 1947	11600 8772		6.14		6.14				11.82		
18			6.9				12.20	4.6			12.66	PAID IN FULL	MAY 22 1947	6317		12.66								
19			8.5				15.04	5.6			15.60	2nd Half Paid 1st Half Paid	OCT 27 1947 JUN 10 1947	11600 8772		7.80		7.80						
20			4.2				7.42	2.8			7.70											7.70	8.47	
			13.4																					
			122.4				238.04	88.8			246.12													
			134.6																					

Assessment Roll and Tax List of Real Property in the Town of Crooked Lake, Cass County, Minnesota, for Taxes for the Year 1946.

Form 4 CD

Line	In Whose Name Assessed	To Whom Transferred	Subdivision	Sec. or Lot	Town or Block	Range	Number of Acres of Land	Indicate Homestead Yes or No	Indicate Agricultural Yes or No	Land Exclusive of Structures and Improvements (Dollars)	Buildings and Other Structures (Dollars)	Total True and Full Value (Dollars)	Rural Over $4,000 and Non-Homestead 33⅓% (Dollars)	Total Assessed Value (Dollars)	Total Assessed Value as Equalized by the Board of Review (Dollars)
1	State of Minnesota		NE¼ of NE¼	18	139	26									
2	State of Minnesota		NW¼ of NE¼												
3	D. E. Wakefield	Ewald E. & Bertha M. Nelson	SW¼ of NE¼				40	No	yes	270 / 180		270 / 180	90 / 60	60	90
4	"	"	SE¼ of NE¼				40	"	"	270 / 180		270 / 180	90 / 60	60	90
5															
6	State of Minnesota		NE¼ of NW¼												
7	Moneta Improvement Co.		NW¼ of NW¼	Lot			38.34	"	"	255 / 171		255 / 171	85 / 57	57	85
8	"	"	SW¼ of NW¼	Lot			38.81	"	"	234 / 156		234 / 156	78 / 52	52	78
9	"	"	SE¼ of NW¼				40	"	"	270 / 180		270 / 180	90 / 60	60	90
10															
11	State of Minnesota		NE¼ of SW¼												
12	Moneta Improvement Co.		NW¼ of SW¼				39.28	"	"	270 / 180		270 / 180	90 / 60	60	90
13	State of Minnesota		~~SW¼ of SW¼~~ Lot 1												
14	Clifford L. & Pearl Thon		SE¼ of SW¼				40	"	"	240 / 160		240 / 160	80 / 53	53	80
15															
16	D. E. Wakefield	Ewald E. & Bertha M. Nelson	NE¼ of SE¼				40	"	"	300 / 200		300 / 200	100 / 67	67	100
17	"	"	NW¼ of SE¼				40	No	"	539 / 360	1600	2139 / 1960	713 / 653	653	713
18	Itasca Realty Co.		SW¼ of SE¼				40	"	"	240 / 160		240 / 160	80 / 53	53	80
19	William & Bertha Cory	Charles W. & Eleanor C. Fairbanks	SE¼ of SE¼				40	"	"	240 / 160		240 / 160	80 / 53	53	80
20															
Total							436.43		131	2087 / 3128	1600	3687 / 4728	1828 / 1576	1228	1576

Line	Sold for Taxes	Valuation by School District (Agric Un, Rate 176.85 Mills) (Dollars)	Rate and Tax Less Homestead Exemption	State Tax on Non-Homestead 6.6 Mills	Special Taxes	Total Taxes	Paid	When Paid	Number of Receipt	June Settlement 1947	November Settlement 1947	Delinquent on First Monday in January 1948	Total Delinquent Tax and Penalty	Remarks
1														
2														
3		90	15.92	.60		16.52	1st Half Paid	MAY 31 1947	6987	16.52		8.26 J	9.09	
4		90	15.92	.60		16.52	1st Half Paid	MAY 31 1947				8.26 J	9.09	
5														
6														
7		85	15.04	.56		15.60	1st Half Paid / 2nd Half Paid	JUN 27 1947 / NOV 4 1947						
8		78	13.80	.52		14.32	1st Half Paid / 2nd Half Paid	JUN 27 1947 / NOV 4 1947						
9		90	15.92	.60		16.52	1st Half Paid / 2nd Half Paid	JUN 27 1947 / NOV 4 1947	9874 / 12321	31.48	31.48			
10														
11														
12		90	15.92	.60		16.52	1st Half Paid / 2nd Half Paid	JUN 27 1947 / NOV 4 1947						
13														
14		80	14.14	.52		14.66	PAID IN FULL	MAR 20 1947	3883	14.66				
15														
16		84 / 100	14.86 / 17.68	.56 / .66	Abatement #3284	15.42 / 18.34	1st Half Paid	MAY 31 1947	6987	62.28		7.71 J	8.48	2.92 Abated
17		595 / 713	105.22 / 126.10	3.92 / 4.70	#3284	109.14 / 130.80	1st Half Paid	MAY 31 1947				54.57 J	60.03	21.66 "
18	SOLD FOR TAXES	80	14.14	.52		14.66						14.66		
19		80	14.14	.52		14.66	PAID IN FULL	AUG 11 1947	10587		14.66			Pd DR 20330 Pen due 73¢
20														
Total		1576	278.72	10.40		289.12								

Form C-CD (Blank Back County, Minnesota)

Assessment Roll and Tax List of Real Property in the Town of Crooked Lake Cass County, Minnesota, for Taxes for the Year 1946.

In Whose Name Assessed	To Whom Transferred		Description of Property: Subdivision	Sec. or Lot	Town or Block	Range	Number of Acres of Land (Acres / 100ths)	No. School District	Indicate Homestead Yes or No	Indicate Agricultural Yes or No	True and Full Valuations: Land Exclusive of Structures and Improvements (Dollars)	Buildings and Other Structures (Dollars)	Machinery Permanently Attached to Real Estate (Dollars)	Total True and Full Value (Dollars)	Assessed Valuations: Rural: Homestead Up to $4,000 20% (Dollars)	Rural: Over $4,000 and Non-Homestead 33⅓% (Dollars)	All Other: Homestead Up to $4,000 25% (Dollars)	All Other: Over $4,000 and Non-Homestead 40% (Dollars)	All Other: Machinery Permanently Attached to Real Estate 33⅓% (Dollars)	Total Assessed Value (Dollars)	Total Assessed Value as Equalized by the Board of Review (Dollars)	Final Equalized Value (Dollars)
Clarence Jr. Ruth L. Stewart	Frank V. Langlieve	1	NE ¼ of NE ¼	19	Log	26	40		Yes	No	210 / 140			210 / 140		70 47 / ~~47~~				47 / ~~47~~	70	
~~State~~ Realty Co.	Marie L. Langlieve	2	NW ¼ of NE ¼				40		"	"	210 / 140			210 / 140		70 47 / ~~47~~				47 / ~~47~~	70	
S. J. Baldridge	Lynn E. Boyd	3	SW ¼ of NE ¼				40		"	"	210 / 140			210 / 140		70 47 / ~~47~~				47 / ~~47~~	70	
State of Minnesota		4	SE ¼ of NE ¼																			
		5																				
Clifford L. + Pearl Thon		6	NE ¼ of NW ¼				40		"	"	210 / 140			210 / 140		70 47 / ~~47~~				47 / ~~47~~	70	
State of Minnesota		7	NW ¼ of NW ¼																			
~~State~~ Realty Co.		8	SW ¼ of NW ¼				40		"	"	210 / 140			210 / 140		70 47 / ~~47~~				47 / ~~47~~	70	
" "		9	SE ¼ of NW ¼				40		"	"	210 / 140			210 / 140		70 47 / ~~47~~				47 / ~~47~~	70	
		10																				
S. J. Baldridge + Lynn E. Boyd		12	NE ¼ of SW ¼				40		"	"	210 / 140			210 / 140		70 47 / ~~47~~				47 / ~~47~~	70	
State of Minnesota		12	NW ¼ of SW ¼																			
~~State~~ Realty Co.		13	SW ¼ of SW ¼				40		"	"	210 / 140			210 / 140		70 47 / ~~47~~				47 / ~~47~~	70	
Montana Improvement Co.		14	SE ¼ of SW ¼				40		"	"	210 / 140			210 / 140		70 47 / ~~47~~				47 / ~~47~~	70	
		15																				
" "		16	NE ¼ of SE ¼				40		"	"	210 / 140			210 / 140		70 47 / ~~47~~				47 / ~~47~~	70	
" "		17	NW ¼ of SE ¼				40		"	"	210 / 140			210 / 140		70 47 / ~~47~~				47 / ~~47~~	70	
State of Minnesota		18	SW ¼ of SE ¼																			
State of Minnesota		19	SE ¼ of SE ¼																			
		20																				
							440			2/3	1540 / 2310			1540 / 2310		517 / ~~777~~				517 / ~~777~~	770	

Sold for Taxes	Valuations by School Districts as Equalized by Department of Taxation: District No. 2 Rate 20 Mills	Dollars	District No. ..... Rate ..... Mills	Dollars	District No. ..... Rate ..... Mills	Dollars	District No. ..... Rate ..... Mills	Dollars	Rate and Tax Less Homestead Exemption ..... Mills	$ cts.	State Tax on Non-Homestead 6.6 Mills	$ cts.	Total General Tax	$ cts.	Special Taxes	$ cts.	Total Taxes	$ cts.	Paid	When Paid Month Day Year	Number of Receipt	March Settlement 1947 $ cts.	June Settlement 1947 $ cts.	Penalty $ cts.	November Settlement 1947 $ cts.	Penalty $ cts.	Collections to First Monday in January 1948 $ cts.	Penalty $ cts.	Delinquent on First Monday in January 1948 $ cts.	Total Delinquent Tax and Penalty $ cts.	Remarks
1		70							12 38	46							12 84		PAID IN FULL	JUL 21 1947	18060				12 84	10					
2		70							12 38	46							12 84		PAID IN FULL	JUN 25 1947	9600		12 84								
3 SOLD FOR TAXES		70							12 38	46							12 84												12 84		
4																																
5																																
6		70							12 38	46							12 84		PAID IN FULL	MAR 20 1947	3403		12 84								
7																																
8 SOLD FOR TAXES		70							12 38	46							12 84												12 84		
9 SOLD FOR TAXES		70							12 38	46							12 84												12 84		
10																																
11 SOLD FOR TAXES		70							12 38	46							12 84												12 84		
12																																
13 SOLD FOR TAXES		70							12 38	46							12 84	13											12 84		
14		70							12 38	46							12 84	14	1st Half Paid JUN 27 1947 2nd Half Paid NOV - 4 1947												
15																		15					12 84								
16		70							12 38	46							12 84	16	1st Half Paid JUN 27 1947 2nd Half Paid NOV - 4 1947		19817				12 84						
17		70							12 38	46							12 84	17	1st Half Paid JUN 27 1947 2nd Half Paid NOV - 4 1947		19817										
18																		18														
19																		19														
20																		20														
		770							136 18	506							141 24															

Assessment Roll and Tax List of Real Property in the Town of Crooked Lake

Cass County, Minnesota, for Taxes for the Year 1946.

	In Whose Name Assessed	To Whom Transferred	Description of Property: Subdivision	Sec. or Lot	Town or Block	Range	Number of Acres of Land	No. School District	Indicate Homestead Tax as Ho	Indicate Agricultural Tax as Ag	True and Full Valuations: Land Exclusive of Structures and Improvements	Buildings and Other Structures	Machinery Permanently Attached to Real Estate	Total True and Full Value	Assessed Valuations: Rural: Homestead Up to $4,000 20%	Rural: Over $4,000 and Non-Homestead 33⅓%	All Other: Homestead Up to $4,000 25%	All Other: Over $4,000 and Non-Homestead 40%	Machinery Permanently Attached to Real Estate 33⅓%	Total Assessed Value	Total Assessed Value as Equalized by the Board of Review	Final Equalized Value
							Acres / Mills				Dollars	Dollars	Dollars	Dollars	Dollars	Dollars	Dollars	Dollars	Dollars	Dollars	Dollars	Dollars
1	State of Minnesota		~~NE ¼ of NE ¼~~ Lot 1	20	139	26		Non														
2			NW ¼ of NE ¼																			
3	State of Minnesota		~~SW ¼ of NE ¼~~ .. 2																			
4	State of Minnesota		SE ¼ of NE ¼																			
5							71.700'															
6	~~Clyde Rowen~~	~~Lee Lake Delmar R. Brown~~	~~NE ¼ of NW ¼~~ .. 4	Part	Pa 100' of		31.42		110	Ag	186			186	62					41	62	
7	~~Lieska Realty Co.~~		NW ¼ of NW ¼				40		"	"	180			180	60					40	60	
8			SW ¼ of NW ¼								120			120	40					40	60	
9			~~SE ¼ of NW ¼~~ .. 3																			
10	Gustav Herbert Anderson		Pa 100' of Pa 700' of	Lot 4																		
11	State of Minnesota		NE ¼ of SW ¼																			
12	Monita Improvement Co.		NW ¼ of SW ¼				40		"	"	180			180	60					40	60	
13	" " "		SW ¼ of SW ¼				40		"	"	180			180	60					40	60	
14	" " "		SE ¼ of SW ¼				40		"	"	120			120	40					40	60	
15											180			180	60					40	60	
16	State of Minnesota		NE ¼ of SE ¼								120			120	40					40	60	
17	Monita Improvement Co.		NW ¼ of SE ¼				40		"	"	180			180	60					40	60	
18			SW ¼ of SE ¼								120			120	40					40	60	
19	State of Minnesota		SE ¼ of SE ¼																			
20																						
							231.43			3	724			724	241					241	242	
											1086			1086	242							

	Sold for Taxes	Valuations by School Districts as Furnished by Department of Taxation: District No. ..... Rate ..... Mills	District No. 166 Rate 176 Mills	District No. ..... Rate ..... Mills	District No. ..... Rate ..... Mills	District No. ..... Rate ..... Mills	Rate and Tax Less Homestead Exemption ..... Mills	State Tax on Non-Homestead 6.6 Mills	Total General Tax	Special Taxes	Total Taxes	Paid	When Paid	Number of Receipt	March Settlement 1947	June Settlement 1947	Penalty	November Settlement 1947	Penalty	Collections to First Monday in January 1948	Penalty	Delinquent on First Monday in January 1948	Penalty	Total Delinquent Tax and Penalty	Remarks
		Dollars	Dollars	Dollars	Dollars	Dollars	$ cts.	$ cts.	$ cts.	$ cts. $ cts.	$ cts.		Month Day Year		$ cts.	$ cts.	$ cts.	$ cts.	$ cts.	$ cts.	$ cts.	$ cts.	$ cts.	$ cts.	
1																									
2																									
3																									
4																									
5																									
6		67					1096	42	Included tax of previous line 10		1138	PAID IN FULL	JUN 3 1947	7424		1138									
7	SOLD FOR TAXES	60					1062	40			1102	"												1102	
8																									
9																									
10																									Included in tax on line 6
11																									
12		60					1062	40			1102	1st Half Paid / 2nd Half Paid	JUN 27 1947 / NOV 4 1947												
13		60					1062	40			1102	1st Half Paid / 2nd Half Paid	JUN 27 1947 / NOV 4 1947												
14		60					1062	40			1102	1st Half Paid / 2nd Half Paid	JUN 27 1947 / NOV 4 1947			2206		2204							
15																									
16																									
17		60					1062	40			1102	1st Half Paid / 2nd Half Paid	JUN 27 1947 / NOV 4 1947												
18																									
19																									
20																									
		367					6406	242			6648														

Assessment Roll and Tax List of Real Property in the Town of Crooked Lake, Cass County, Minnesota, for Taxes for the Year 1946.

	IN WHOSE NAME ASSESSED	TO WHOM TRANSFERRED	DESCRIPTION OF PROPERTY: SUBDIVISION	Sec. or Lot	Town or Block	Range	Number of Acres of Land: Acres	Mills	No. School District	Indicate Homestead Tax Yes or No	Indicate Agricultural Tax Yes or No	TRUE AND FULL VALUATIONS: LAND Exclusive of Structures and Improvements (Dollars)	BUILDINGS and Other Structures (Dollars)	MACHINERY Permanently Attached to Real Estate (Dollars)	TOTAL True and Full Value (Dollars)	ASSESSED VALUATIONS: RURAL: Homestead Up to $4,000 20% (Dollars)	RURAL: Over $4,000 and Non-Homestead 33⅓% (Dollars)	ALL OTHER: Homestead Up to $4,000 25% (Dollars)	ALL OTHER: Over $4,000 and Non-Homestead 40% (Dollars)	ALL OTHER: MACHINERY Permanently Attached to Real Estate 33⅓% (Dollars)	TOTAL ASSESSED VALUE (Dollars)	Total Assessed Value as Equalized by the Board of Review (Dollars)	FINAL EQUALIZED VALUE (Dollars)
	State of Minnesota																						
1	Monita Improvement Co		NE¼ of NE¼	21	132	26				Tax													
2			NW¼ of NE¼				40			No	yes	240			240	80							
												160			160		53				53	80	
3	State of Minnesota		SW¼ of NE¼																				
4	State of Minnesota		SE¼ of NE¼																				
5																							
	State of Minnesota																						
6			NE¼ of NW¼																				
7	Monita Improvement Co		NW¼ of NW¼				40			"	"	240			240	80							
												160			160		53				53	80	
8	State of Minnesota		SW¼ of NW¼																				
9	State of Minnesota		SE¼ of NW¼																				
10																							
11			NE¼ of SW¼																				
12	Con Kepple		NW¼ of SW¼				40			"	"	240			240	80							
												160			160		53				53	80	
13	State of Minnesota		SW¼ of SW¼																				
14	Fuller, Nelson + Alcorn		N 88½' of SE¼ of SW¼				27			"	"	162			162	54							
												108			108		36				36	54	
15	State of Minnesota		S 66½' of SW¼ less N 88½'																				
16	Monita Improvement Co		NE¼ of SE¼				40			"	"	240			240	80							
												160			160		53				53	80	
17	" " "		NW¼ of SE¼				40			"	"	240			240	80							
												160			160		53				53	80	
18	State of Minnesota		~~SW¼ of SE¼~~																				
19	State of Minnesota		SE¼ of SE¼																				
20	State of Minnesota		Lots 1 SW¼ of SE¼ + NE¼ of SW¼ of SE¼																				
							327					908			908	301					301	454	
												1362			1362		454				454		

	SOLD FOR TAXES	VALUATIONS BY SCHOOL DISTRICTS AS FURNISHED BY DEPARTMENT OF TAXATION: District No. 166 Rate 85 Mills	District No. ..... Rate ..... Mills	District No. ..... Rate ..... Mills	District No. ..... Rate ..... Mills	District No. ..... Rate ..... Mills	Rate and Tax Less Homestead Exemption ..... Mills	State Tax on Non-Homestead 6.6 Mills	TOTAL GENERAL TAX	SPECIAL TAXES				TOTAL TAXES	PAID	WHEN PAID	Number of Receipts	March Settlement 1947	May Settlement 1947	Penalty	November Settlement 1947	Penalty	Collections to First Monday in January 1948	Penalty	Delinquent as First Monday in January 1948	Total Delinquent Tax and Penalty	REMARKS
		Dollars	Dollars	Dollars	Dollars	Dollars	$ cts.	$ cts.	$ cts.	$ cts.	$ cts.	$ cts.	$ cts.		Month Day Year		$ cts.	$ cts.	$ cts.	$ cts.	$ cts.	$ cts.	$ cts.	$ cts.	$ cts.	
1														1												
2		80					1414	52					1466	2	1st Half Paid 2nd Half Paid	JUN 27 1947 NOV - 4 1947	733 733		733		733					
3														3												
4														4												
5														5												
6														6												
7		80					1414	52					1466	7	1st Half Paid 2nd Half Paid	JUN 27 1947 NOV - 4 1947	733 733		733		733					
8														8												
9														9												
10														10												
11														11												
12		80					1414	52					1466	12	CANCELLED	JUN 11 1947	8240		1465							
13														13												
14		54					954	36					990	14	CANCELLED IN FULL	FEB 5 1947	1579	990								
15														15												
16		80					1414	52					1466	16	1st Half Paid 2nd Half Paid	NOV 4 1947 NOV	7337 7337		1466		1466					
17		80					1414	52					1466	17	1st Half Paid 2nd Half Paid	JUN 27 1947 NOV	7337 7337									
18														18												
19														19												
20														20												
		454					8024	296					8320													

Assessment Roll and Tax List of Real Property in the Town of Crooked Lake

Cass County, Minnesota, for Taxes for the Year 1946.

	In Whose Name Assessed	To Whom Transferred	Description of Property: Subdivision	Sec. or Lot	Tom or Block	Range	Number of Acres of Land: Acres	100ths	No. School District	Indicate Resident Property by Res.	Indicate Real Estate Subject to Sale	True and Full Valuations: Land Exclusive of Structures and Improvements (Dollars)	Buildings and Other Structures (Dollars)	Machinery Permanently Attached to Real Estate (Dollars)	Total True and Full Value (Dollars)	Assessed Valuations: Rural: Homestead Up to $4,000 20% (Dollars)	Rural: Over $4,000 and Non-Homestead 33⅓% (Dollars)	All Other: Homestead Up to $4,000 25% (Dollars)	All Other: Over $4,000 and Non-Homestead 40% (Dollars)	Machinery Permanently Attached to Real Estate 33⅓% (Dollars)	Total Assessed Value (Dollars)	Total Assessed Value as Equalized by the Board of Review (Dollars)	Final Equalized Value (Dollars)
1	State of Minnesota		NE ¼ of NE ¼	22	134	26			2a														
2	State of Minnesota		NW ¼ of NE ¼																				
3	State of Minnesota		SW ¼ of NE ¼																				
4	Norman & Charlotte Morgan		SE ¼ of NE ¼																				
5			S½ of NE¼ of NW¼																				
6	State of Minnesota		½ of NE ¼ of NW ¼																				
7	State of Minnesota		NW ¼ of NW ¼																				
8	State of Minnesota		SW ¼ of NW ¼																				
9	State of Minnesota		SE ¼ of NW ¼																				
10			NW¼ of NE¼ of NW¼																				
11	State of Minnesota		NE ¼ of SW ¼																				
12	State of Minnesota		NW ¼ of SW ¼																				
13	State of Minnesota		SW ¼ of SW ¼																				
14	State of Minnesota		SE ¼ of SW ¼																				
15																							
16	Martina Rodney's & Ed. L. & Steele ⅓ int.		NE ¼ of SE ¼				40			No	yes	210 / 140			210 / 140		70						
17	" " " "		NW ¼ of SE ¼				40			"	"	210 / 140			210 / 140		70 / 47				47	70	
18	" " " "		SW ¼ of SE ¼				40			"	"	210 / 140			210 / 140		70 / 47				47	70	
19	State of Minnesota		SE ¼ of SE ¼																				
20																							
							120					420 / 630			420 / 630		141 / 210				141	210	

	Sold for Taxes	Valuations by School Districts as Equalized by Department of Taxation: District No. ..... Rate ..... Mills	Rate 24.8 Mills	District No. ..... Rate ..... Mills	Rate ..... Mills	District No. ..... Rate ..... Mills	Rate ..... Mills	Rate and Tax Less Homestead Exemption ..... Mills	State Tax on Non-Homestead 6.6 Mills	Total General Tax	Special Taxes	Total Taxes		Paid	When Paid	Number of Receipt	March Settlement 1947	June Settlement 1947	Penalty	November Settlement 1947	Penalty	Collections to First Monday in January 1948	Penalty	Delinquent on First Monday in January 1948	Total Delinquent Tax and Penalty	Remarks
		Dollars	Dollars	Dollars	Dollars	Dollars		$ cts.	$ cts.	$ cts.	$ cts.	$ cts.			Month Day Year		$ cts.	$ cts.	$ cts.	$ cts.	$ cts.	$ cts.	$ cts.	$ cts.	$ cts.	
1													1													
2													2													
3													3													
4													4													
5													5													
6													6													
7													7													
8													8													
9													9													
10													10													
11													11													
12													12													
13													13													
14													14													
15													15													
16	SOLD FOR TAXES	70						1238	46			1284	16											1284		
17	SOLD FOR TAXES	70						1238	46			1284	17											1284		
18	SOLD FOR TAXES	70						1238	46			1284	18											1284		
19													19													
20													20													
		210						3714	138			3852														

Assessment Roll and Tax List of Real Property in the Town of Crooked Lake — Cass County, Minnesota, for Taxes for the Year 1946.

	In Whose Name Assessed	To Whom Transferred	Description of Property: Subdivision	Sec. or Lot	Town or Block	Range	Number of Acres of Land: Acres	Mills	No. School District	Indicates Homestead Tax	Indicates Additional Tax or No	True and Full Valuations: Land Exclusive of Structures and Improvements	Buildings and Other Structures	Machinery Permanently Attached to Real Estate	Total True and Full Value	Assessed Valuations: Rural: Homestead Up to $4,000 20%	Over $4,000 and Non-Homestead 33⅓%	All Other: Homestead Up to $4,000 25%	Over $4,000 and Non-Homestead 40%	Machinery Permanently Attached to Real Estate 33⅓%	Total Assessed Value	Total Assessed Value as Equalized by the Board of Review	Final Equalized Value	Sold for Taxes	Valuations by School Districts as Equalized by Department of Taxation: District No. ..... Rate ..... Mills	Rate and Tax Less Homestead Exemption ..... Mills	State Tax on Non-Homestead 6.6 Mills	Total General Tax	Special Taxes	Total Taxes	Paid	When Paid	Number of Receipt	March Settlement 1947	June Settlement 1947	Penalty	November Settlement 1947	Penalty	Collections to First Monday in January 1948	Penalty	Delinquent on First Monday in January 1948	Total Delinquent Tax and Penalty	Remarks
1			NE ¼ of NE ¼	23	139	26																																					
2			NW ¼ of NE ¼																																								
3			SW ¼ of NE ¼																																								
4			SE ¼ of NE ¼																																								
5																																											
6	Ray H. Schimmel		~~NE ¼ of NW ¼~~ Lot 8				26.34		No	yes		213 / 143			213 / 143		71 / 46																										
7	Clyde Reeves		NW ¼ of NW ¼				40			yes	"	300 / 200	100		400 / 300	60					46	71																					
	State of Minnesota		~~SW ¼ of NW ¼~~ " 7																		60	80																					
9			SE ¼ of NW ¼																																								
10	Allen + Ruby Sommers		77.4' x 132.4' x 71.2' x 33.2' of Lot 6				7.50		No	"		151 / 100	275		426 / 375		142 / 125				125	142																					
11	John N. Hauser + Emma B. Hauser		Beg. of Lot 6: 74.1' x 70.1' x 33.2' x 132.4' Beg. 30' x 216' x Line 26' x 33.2' x Line 74.1' x 70.1'				1110		"	"		99 / 66			99 / 66		33 / 22				22	33																					
12	H. S. + Edna Swanson		Beg. of Lot 6: 150' x 100' x 71.1' x 100' x 132.4' 27.6' x 33.2'				270		No	"		80 / 55	275		355 / 275		107 / 152				152	165																					
13	John N. Hauser + Emma B. Hauser		50' x Line 100' x 132.4' 100' x 132.4' x 150' x 132.4' of Lot 6				1120		No	"		299 / 200	250		549 / 450		183 / 150				150	183																					
14	Leroy K. Miller		Line 100' x 60'				220		No	"		60			60		20 / 13				13	20																					
15	Peter H. + Mabel L. Murrell		90' x 70' of Lot 6				45		"	"		54 / 36			54 / 36		18 / 12				12	18																					
	State of Minnesota		NE ¼ of SE ¼																																								
17	George C. Leonard		~~NW ¼ of SE ¼~~ Lot 3				48.06		"	"		396 / 264			396 / 264		132 / 88				88	132																					
18	Ingvald + Berthe Mehre		150' x 21.2' x 53.1' in S. end of Lot 6				1.93		"	"		53 / 35			53 / 35		18 / 12				12	17																					
	State of Minnesota		SE ¼ of SE ¼																																								
20	Peter H. + Mabel L. Murrell		100' x 60' of Lot 6				1.40		"	"		53 / 35			53 / 35		18 / 12				12	17																					
			(Continued to next Page)				153.88					1199 / 1994	1000		2199 / 2794	60 / 80	632 / 798				692	871																					

	Sold for Taxes	Valuations by School Districts as Equalized by Department of Taxation: District No. ..... Rate ..... Mills	Dollars	District No. ..... Rate ..... Mills	Dollars	District No. ..... Rate ..... Mills	Dollars	Rate and Tax Less Homestead Exemption ..... Mills	State Tax on Non-Homestead 6.6 Mills	Total General Tax	Special Taxes	Total Taxes	Paid	When Paid	Number of Receipt	March Settlement 1947	June Settlement 1947	Penalty	November Settlement 1947	Penalty	Collections to First Monday in January 1948	Penalty	Delinquent on First Monday in January 1948	Total Delinquent Tax and Penalty	Remarks
1																									
2																									
3																									
4																									
5																									
6		71				1256	46			1302	PAID IN FULL	FEB 28 1947	2286	1302										
7		80				1414				1414	PAID IN FULL	JUN 11 1947	8241			1414								
8																									
9																									
10	SOLD FOR TAXES	147				2512	94			2606													2606	
11		33				584	22			606	PAID IN FULL	MAY 20 1947	6510			606								
12		165				2918	108			3026	PAID IN FULL	JAN 20 1947	4917	3026										
13		183				3236	120			3356	Canc. 12/31/49 because of removal Comm. Written Rec'd Poby + not collectable by Comty.												3356 / 3692	
14		20				354	14			368														368 / 405	
15		18				318	12			330	PAID IN FULL	MAY 20 1947	6510			330									
16																									
17		137				2334	88			2422	Balance Due / Part Paid	MAY 26 1947 / JAN 20 1947	6648 / 249	2417		605								
18		17				300	12			312	PAID IN FULL	MAY 20 1947	5940			312								
19																									
20		17				300	12			312	PAID IN FULL	DEC 15 1947	12747								312	25		
		# 8 / 276 / 836				15526	528			$16054															

Oscar Arthur Popken & Clara Helen Popken
Grace D. Egan
Sadye & Edw. F. Meyer
Edith E. Luscher
Emil A. Luscher
Frank F. & Helen M. Glassen
Harry H. & Blanche E. Erions
Sadye E. Meyer & Edward F. Meyer
Perry Daily & Melvina M. Daily
Newton E. Day & Marguerite S. Day
C. L. Thon & Pearl Thon
Ewald F. Neubert
Vernon C. & Belle Stirewalt
R. L. Kuchmichel & J. S. Levis
Arthur W. Parsons
J. J. Houghton & Beda C. Houghton
Jacob G. Diedrichs
George Homer & Olga S. Eddy
James Olds & Viola Olds
Anna Block
John A. & Myriam Guyett

YOU ARE HEREBY NOTIFIED, that in accordance with Section 2219, Mason's Minnesota Statutes 1927, you and each of you as owners of pieces or parcels of land in Government Lot 7, Section 26, Township 139, Range 26, which said pieces or parcels of land are described by metes and bounds, that a plat showing each description in Government Lot 7, Section 26, Township 139, Range 26, by lot number must be filed for record in the Register of Deeds Office and a duplicate filed with the County Auditor. Failure to do so within thirty days after this notice, the County Surveyor, on request

Assessment Roll and Tax List of Real Property in the Town of Crystal Lake

Cass County, Minnesota, for Taxes for the Year 1946.

In whose name assessed	To whom transferred	Description of property: Subdivision	Sec. or Lot	Town or Block	Range	Number of Acres of Land (Acres / 100ths)	Non-School District	Individually assessed Town or Ra.	Individually assessed Town or M.	True and Full Valuations: Land Exclusive of Structures and Improvements	Buildings and Other Structures	Machinery Permanently Attached to Real Estate	Total True and Full Value	Assessed Valuations: Rural: Homestead Up to $4,000 20%	Rural: Over $4,000 and Non-Homestead 33⅓%	All Other: Homestead Up to $4,000 25%	All Other: Over $4,000 and Non-Homestead 40%	All Other: Machinery Permanently Attached to Real Estate 33⅓%	Total Assessed Value	Total Assessed Value as Equalized by Board of Review	Final Equalized Value
						Acres				Dollars	Dollars	Dollars	Dollars	Dollars	Dollars	Dollars	Dollars	Dollars	Dollars	Dollars	Dollars
Walter M. + Alethe H. Jack		N 83' of Lot 4 ~~NE¼ of NE¼~~	23	134	26	3.41	Cass	No	Yes	40 / 60	180		220 / 240						73	80	
A. G. Bogen		Strip N 115' of Lot 4 ~~SW¼ of SE¼~~	2			4.00		No	"	40 / 40	150		190 / 190						63	70	
Elder H. + Flossie Nelson		Beg. 18 rods E. the NW cor. of the S. 40 rods of S. 333' of E. 200' of W. 200' of Lot 4				.03		No	"	1.50 / 1.50			1.50 / 38						13	14	
Louis Rudolph + Kathleen		Lot 150 of N. 333' lies E. 200' of W. 200' of Lot 4				6.12		No	"	54 / 36			54 / 36						13	14	
Geo. H. + Hazel B. Alcorn		$.75' of N 48' of Lot 4				3.11		No	"	38 / 38			38 / 38						13	14	
" "		$.75' of N 48' of Lot 4 ~~SE¼ of NE¼~~				3.86		No	"	38 / 38			38 / 38						13	14	
Burton L. + Tomma Hume		$.75' of N 55' of Lot 4 ~~SW¼ of NW¼~~				3.21		No	"	40 / 40	200		240 / 240	58 / 48					48	52	
" "		$.75' of N 43' of Lot 4 ~~SW¼ of NW¼~~				3.22		"	"	38 / 38			38 / 38	11 / 7	14				7	14	
Lawrence + Lauretta Rogers		$.75' of N 79' of Lot 4 ~~SE¼ of NW¼~~				3.24		No	"	40 / 40	325		365 / 365	73					73	77	
Oliver Arnold		$.75' of N 78.5' of Lot 4 ~~SW¼ of SW¼~~				3.31		No	"	50 / 40	220		270 / 260		87				87	93	
Minnie J. Jack		$.75' of N 88.5' of Lot 4 ~~SW¼ of SW¼~~				3.35		No	"	40 / 40	225		265 / 265		88				88	95	
A. G. Bogen		$.75' of N 133.5' of Lot 4 ~~SW¼ of SW¼~~				3.38		No	"	38 / 38			38 / 38		13				13	19	
" "		$.75' of N 100.8' of Lot 4 ~~SW¼ of SW¼~~				3.46		No	"	38 / 38			38 / 38		13				13	19	
William J. Smith + Alice M. Smith		$.100' of N 110.8' of Lot 4 ~~SE¼ of SW¼~~				4.56		No	"	50 / 50	200		250 / 250	55 / 50					50	55	
Nathaniel + Dorothy Hedberg		$ 210.5' of Lot 4				9.70		No	"	100 / 100	810		910 / 910		303		320 / 320		303	320	
		NE¼ of SE¼																			
		NW¼ of SE¼																			
		SW¼ of SE¼																			
		SE¼ of SE¼																			
						57.81				654 / 478	2310		2964 / 3288	178 / 195	692 / 771				870	966	

Sold for Taxes	Validations by School Districts as Equalized by Department of Taxation: District No. 1 Rate 66 Mills	Rate and Tax Less Homestead Exemption	State Tax on Non-Homestead 6.6 Mills	Total General Tax	Special Taxes	Total Taxes	Paid	When Paid	Number of Receipt	March Settlement 1947	June Settlement 1947	Penalty	November Settlement 1947	Penalty	Collections to First Monday in January 1948	Penalty	Delinquent on First Monday in January 1948	Total Delinquent Tax and Penalty	Remarks
	Dollars	$ cts.	$ cts.	$ cts.	$ cts.	$ cts.		Month Day Year		$ cts.	$ cts.	$ cts.	$ cts.	$ cts.	$ cts.	$ cts.	$ cts.	$ cts.	
1	80	1414	52			1466	1 PAID IN FULL	MAR 1 1947	4904	1466									
SOLD FOR TAXES	70	1238	46			1284	2										1284		
3	11	194	08			202	3 PAID IN FULL	MAY 20 1947	6507		202								
4	26	460	18			478	4 PAID IN FULL	MAY 20 1947	6506		478								
5	19	336	12			348	5 ~~PAID IN FULL~~ JUN 30 1947		7227		692								
6	19	336	12			348	6 ~~PAID IN FULL~~ JUN 30 1947												
SOLD FOR TAXES	H 58	920				920	7 PAID IN FULL	MAY 23 1947	6580										
8	H 11	194				194	8 PAID IN FULL	MAY 23 1947											
9	H 77	1362				1362	9 PAID IN FULL												
10	93	1644	62			1706	10 PAID IN FULL	JAN 20 1947	291	1362									
11	95	1680	62			1742	11 PAID IN FULL	JAN 27 1947	1015	1706									
12 SOLD FOR TAXES	19	336	12			348	12 PAID IN FULL	JUN 4 1947	7434		1742								
13 SOLD FOR TAXES	19	336	12			348	13										348		
14	~~H 55~~	1944	28	Abatement of $350		972	14 Balance Paid	SEP 17 1947	10924								246		
	2 12	1944					14 1st Half Paid	MAY 14 1947	6027		972		2062						
15 SOLD FOR TAXES	~~H 80~~	5660	212	Abatement of $350		5872	15 Balance Paid	SEP 19 1947											
	H 47						15 1st Half Paid	MAY 14 1947											
16							16												
17							17												
18							18												
19							19												
20							20												
	H 197																		
	221	17082	508			17590													
	966																		

92 = Added
145 = Abated

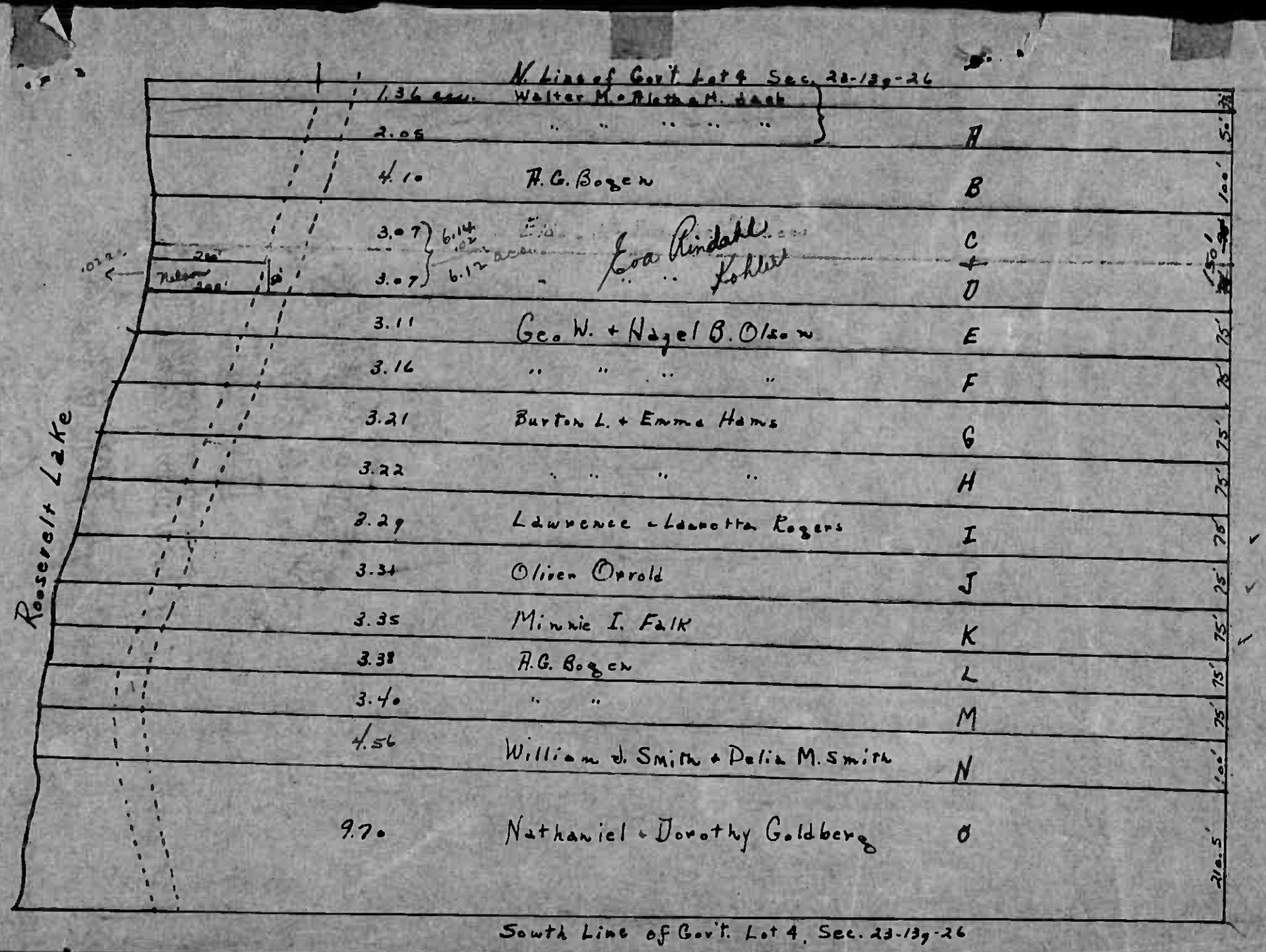
N. Line of Gov't Lot 4 Sec. 23-139-26
1.36 acres
Walter M. & Aletha M. Lack
2.05
" " " " "
A
50'
4.10
A. G. Bogen
B
100'
3.07
6.14
3.07
6.12 acres
Eva Rindahl Kohler
C
D
50'
3.11
Geo. W. + Hazel B. Olson
E
75'
3.16
" " " "
F
75'
3.21
Burton L. + Emma Hams
G
75'
3.22
" " " "
H
75'
3.29
Lawrence + Lauretta Rogers
I
75'
3.34
Oliver Orrold
J
75'
3.35
Minnie I. Falk
K
75'
3.38
A. G. Bogen
L
75'
3.40
" "
M
75'
4.56
William J. Smith + Delia M. Smith
N
100'
9.70
Nathaniel + Dorothy Goldberg
O
210.5'
Roosevelt Lake
South Line of Gov't Lot 4, Sec. 23-139-26

Assessment Roll and Tax List of Real Property in the Town of Crooked Lake, Cass County, Minnesota, for Taxes for the Year 1946.

	In Whose Name Assessed	Town/Town Transferred	Subdivision	Sec. or Lot	Town or Block	Range	Number of Acres of Land (Acres / 100ths)	No. School District	Indicates Other Tax or Sp.	Indicates Agricultural Tax or Sp.	True and Full Valuations: Land Exclusive of Structures and Improvements (Dollars)	Buildings and Other Structures (Dollars)	Machinery Permanently Attached to Real Estate (Dollars)	Total True and Full Value (Dollars)	Assessed Valuations: Rural: Homestead Up to $4,000 20% (Dollars)	Rural: Over $4,000 and Non-Homestead 33⅓% (Dollars)	All Other: Homestead Up to $5,000 25% (Dollars)	All Other: Over $5,000 and Non-Homestead 40% (Dollars)	All Other: Machinery Permanently Attached to Real Estate 33⅓% (Dollars)	Total Assessed Value as Equalized by the Board of Review (Dollars)	Total Assessed Value as Equalized by the Commissioner of Taxation (Dollars)	Final Equalized Value (Dollars)
1	State of Minnesota		NE ¼ of NE ¼	34	139	26																
2	William Tomson		NW ¼ of NE ¼				40		No	Yes	282	25		307		102				102	149	
3	State of Minnesota		SW ¼ of NE ¼																			
4	State of Minnesota		SE ¼ of NE ¼																			
5																						
6	Carl Tedberg		NE ¼ of NW ¼				40		"	"	279 186			279 186		93 67				67	98	
7	Preston M. & Anna M. Eastman		NW ¼ of NW ¼				40		"	"	240 160			240 160		80 53				53	80	
8	~~Bow Range Land Co~~ Justus J. & Anna Flatten		SW ¼ of NW ¼				40		"	"	240 160			240 160		80 53				53	80	
9	State of Minnesota		SE ¼ of NW ¼																			
10																						
11	~~State of Minnesota~~ Ralph Olds		NE ¼ of SW ¼				40		"	"	240 160 ~~200~~		240	160 ~~200~~		53 ~~67~~				53 ~~67~~	80	
12	State of Minnesota		NW ¼ of SW ¼																			
13	Edward E. & Della Schumacher		SW ¼ of SW ¼				40		"	"	240 160			240 160		80 53				53	80	
14	State of Minnesota		SE ¼ of SW ¼																			
15																						
16	A. D. Hartley		NE ¼ of SE ¼				40		"	"	240 160			240 160		80 53				53	80	
17	State of Minnesota		NW ¼ of SE ¼																			
18	State of Minnesota		~~SW ¼ of SE ¼~~ Lot 3																			
19	The Shagomac Co.		~~SE ¼ of SE ¼~~ " 2				23.64		"	"	162 108			162 108		54 36				36	54	
20																						
							303.64				1376 2063	25		1401 2088		465 696				465	696	

	Sold for Taxes	Validations by School Districts as Required by Department of Taxation: District No. 1 Rate 14.85 Mills	District No. ..... Rate ..... Mills	District No. ..... Rate ..... Mills	District No. ..... Rate ..... Mills	Rate and Tax Less Homestead Exemption ..... Mills	State Tax on Non-Homestead 66 Mills	Total General Tax	Special Taxes	Total Taxes	Paid	When Paid	Number of Receipt	March Settlement 1947	June Settlement 1947	Penalty	November Settlement 1947	Penalty	Collections to First Monday in January 1948	Penalty	Delinquent on First Monday in January 1948	Total Delinquent Tax and Penalty	Remarks
		Dollars	Dollars	Dollars	Dollars	$ cts.	$ cts.	$ cts.	$ cts.	$ cts.		Month Day Year		$ cts.	$ cts.	$ cts.	$ cts.	$ cts.	$ cts.	$ cts.	$ cts.	$ cts.	
1																							
2		149				2634	98			2732 ½											2732 ½	30.05	
3																							
4																							
5																							
6	SOLD FOR TAXES	93				1644	62			1706											1706		
7		80				1414	52			1466	PAID IN FULL	AUG 21 1947	1630										264 Pen. Acc
8	SOLD FOR TAXES	~~47~~ 80				~~1447~~ 1414	~~28~~ ~~52~~	Abstract L #3253		1466	2nd Half Paid	JUN 3 1947	1735				1466	39					6.76 Abated
											1st Half Paid	JUN 20 1947	8123		385		385						
9																							
10																							
11		80				1414	52			1466											1466	16.13	
12																							
13		80				1414	52			1466	PAID IN FULL	FEB 10 1947	1803	1466									
14																							
15																							
16	SOLD FOR TAXES	80				1414	52			1466											1466		
17																							
18																							
19	SOLD FOR TAXES	54				954	36			990											990		
20																							
		696				12302	456			12758													

Assessment Roll and Tax List of Real Property in the Town of Crooked Lake,

	In Whose Name Assessed	To Whom Transferred	Description of Property: Subdivision	Sec. or Lot	Town of Block	Range	Number of Acres of Land (100ths)	No. School District	Indicate Homestead Tax or No	Indicate Agricultural Tax or No	True and Full Valuations: Land Exclusive of Structures and Improvements (Dollars)	Buildings and Other Structures (Dollars)	Machinery Permanently Attached to Real Estate (Dollars)	Total True and Full Value (Dollars)	Assessed Valuations: Rural: Homestead Up to $4,000 20% (Dollars)	Rural: Over $4,000 and Non-Homestead 33⅓% (Dollars)	All Other: Homestead Up to $4,000 25% (Dollars)	All Other: Over $4,000 and Non-Homestead 40% (Dollars)	All Other: Machinery Permanently Attached to Real Estate 33⅓% (Dollars)	Total Assessed Value (Dollars)	Total Assessed Value as Equalized by the Board of Review (Dollars)	Final Equalized Value (Dollars)
1			NE ¼ of NE ¼	25	139	26		Un														
2			NW ¼ of NE ¼																			
3			SW ¼ of NE ¼																			
4	Martin Johnson	Martin Johnson & Esther J. Anderson	SE ¼ of NE ¼				40		No	Yes	240 / 160			240 / 160	80 / 53					53	80	
5																						
6			NE ¼ of NW ¼																			
7			NW ¼ of NW ¼																			
8			SW ¼ of NW ¼																			
9			SE ¼ of NW ¼																			
10																						
11			NE ¼ of SW ¼																			
12			NW ¼ of SW ¼																			
13			SW ¼ of SW ¼																			
14			SE ¼ of SW ¼																			
15																						
16	Martin Johnson	Martin Johnson & Esther J. Anderson	NE ¼ of SE ¼				40		"	"	240 / 160			240 / 160	80 / 53					53	80	
17			NW ¼ of SE ¼																			
18	Rosalind Taylor		SW ¼ of SE ¼				40		"	"	240 / 160			240 / 160	80 / 53					53	80	
19	" "		SE ¼ of SE ¼				40		"	"	240 / 160			240 / 160	80 / 53					53	80	
20																						
							160				640 / 160			640 / 160	212 / 53					212 / 53	320 / 80	

	Sold for Taxes	Valuations by School Districts as Furnished by Department of Taxation: District No. ..... Rate ..... Mills (Dollars)	District No. ..... Rate ..... Mills (Dollars)	District No. ..... Rate ..... Mills (Dollars)	District No. ..... Rate ..... Mills (Dollars)	Rate and Tax Less Homestead Exemption ..... Mills ($ cts.)	State Tax on Non-Homestead 6.6 Mills ($ cts.)	Total General Tax ($ cts.)	Special Taxes ($ cts.)	Special Taxes ($ cts.)	Total Taxes ($ cts.)	Paid	When Paid (Month Day Year)	Number of Receipt	March Settlement 1947 ($ cts.)	June Settlement 1947 ($ cts.)	Penalty ($ cts.)	November Settlement 1947 ($ cts.)	Penalty ($ cts.)	Collections to First Monday in January 1948 ($ cts.)	Penalty ($ cts.)	Delinquent on First Monday in January 1948 ($ cts.)	Total Delinquent Tax and Penalty ($ cts.)	Remarks
1												1												
2												2												
3												3												
4		80				1414	52				1466	PAID IN FULL	JUN 11 1947	8244		1466								
5												5												
6												6												
7												7												
8												8												
9												9												
10												10												
11												11												
12												12												
13												13												
14												14												
15												15												
16		80				1414	52				1466	PAID IN FULL	JUN 11 1947	8244		1466								
17												17												
18		80				1414	52				1466	18										1466	1613	
19		80				1414	52				1466	19										1466	1613	
20												20												
		320				5656	208				5864													

Form 1 CD

Assessment Roll and Tax List of Real Property in the Town of Crooked Lake

Cass County, Minnesota, for Taxes for the Year 1946.

In whose name assessed	To whom transferred	Description of property: Subdivision	Sec. or Lot	Town or Block	Range	Number of Acres of Land (Acres / Tenths)	No. School District	Indicate Homestead by Yes or No	Indicate Non-Homestead by Yes or No	True and Full Valuations: Land Exclusive of Structures and Improvements (Dollars)	Buildings and Other Structures (Dollars)	Machinery Permanently Attached to Real Estate (Dollars)	Total True and Full Value (Dollars)	Assessed Valuations: Rural: Homestead Up to $4,000 20% (Dollars)	Rural: Over $4,000 and Non-Homestead 33⅓% (Dollars)	All Other: Homestead Up to $4,000 25% (Dollars)	All Other: Over $4,000 and Non-Homestead 40% (Dollars)	Machinery Permanently Attached to Real Estate 33⅓% (Dollars)	Total Assessed Value (Dollars)	Total Assessed Value as Remodeled by the Board of Review (Dollars)	Final Equalized Value (Dollars)
The Chippewa Co.		1 NE¼ of NE¼	26	139	26	40		No	Yes	210 140			210 140		70 47				47	70	
Wm. D. + Pearl L. Sales		2 NW¼ of NE¼				40		No	"	210 140			210 140		70 47				47	70	
" " " "		3 SW¼ of NE¼ Lot 4				35.51		No	"	378 252			378 252		126 84				84	126	
Raymond L. + Emma B. Adams		4 765.5' x 1467.6' x 230.1' of SE¼ of NE¼ Lot 5				1		Yes	No	375 250	1800		2175 2050	495 410					410	455	
		5																			
Albin J. Moore		6 2 acres of Lot 7 NE¼ of NW¼				33		No	"	36 24			36 24		12 8				8	12	
John B. Forgette + Emma Forgette Hughes		7 N.25 rd of Lot 1 NW¼ of NW¼				7		No	Yes	225 150			225 150		75 50				50	75	
John B. Adams + Mildred Adams Bailey		8 Balance of Lot 1 SW¼ of NW¼				9.84		Yes	No	1185 790	925		2100 1710	240 222					222	240	
Newton E. + Marguerite E. Riley		9 (495 rod x 1.5 rd x 1.5 rd) of SE¼ of NW¼ Lot 7				38		No	No	36 25			36 25		12 8				8	12	
Lewis A. Logan		10 .05 acres of Lot 7				.05		Yes	No	135 90	60		195 90	27 18					18	27	
Sadye E. + Edw. J. Meyer		11 NE¼ of SW¼				115		"	No	150	175		325 225	45					45	50	
Fidelia E. Luecher		12 115 acres lies 3¼ acres + 2½ acres to Eddy 3¼ acres of Lot 7				3.99		"	No	375 250	1300		1675 1550	330 310					310	335	
Frank A. Luecher		13 SW¼ of SE¼				3.40		No	No	111 75			111 75		37 25				25	37	
Melvin L. + Margaret M. O'Brien		14 Lot 1 of Crick SE¼ of SW¼				30.52		Yes	No	375 750			1125 1125	263 225					225	262	
		15 Beginning 5.18 rd w. 75 rd n. + 1 rd w. + 1 rd n. to the line between 1 + 2 thence 240 rd n. 51.1 rd east + 1 rod to 39 rd n.																			
Fidelia E. Luecher		16 NW¼ of SE¼				4.95		Yes	No	150 75	100		250 225	58 45					45	58	
Oscar A. + Helen Pederson		17																			
Frank L. + Helen M. Glasser		18 1.86 ac 2 x 339.7' x 239.9' x 203' SW¼ of SE¼ of Lot 7				2.50		Yes	No	135 90	500		635 590	127 118					118	127	
Harry H. + Blanche E. Brione		19 a b pieces 240.7' x 51.5' x 1.5 rd x 35.3' NE¼ of SE¼ of Lot 7				33		"	No	150 90	700		850 800	165 160					160	165	
		20																			
		Continued on next Page				180.94				8211 3316	6960		8871 9676	1553 1694	269 402				1622	2096	

Sold for taxes	Valuations by school districts as equalized by department of taxation: District No. / Rate ..... Mills	District No. / Rate ..... Mills	District No. / Rate ..... Mills	District No. / Rate ..... Mills	Rate and Tax Less Homestead Exemption ..... Mills	State Tax on Non-Homestead 6.6 Mills	Total General Tax	Special Taxes	Total Taxes	Paid	When Paid	Number of Receipt	March Settlement 1947	June Settlement 1947	Penalty	November Settlement 1947	Penalty	Collections to First Monday in January 1948	Penalty	Delinquent on First Monday in January 1948	Total Delinquent Tax and Penalty	Remarks
	Dollars	Dollars	Dollars	Dollars	$ cts.	$ cts.	$ cts.	$ cts.	$ cts.		Month Day Year		$ cts.	$ cts.	$ cts.	$ cts.	$ cts.	$ cts.	$ cts.	$ cts.	$ cts.	
1 SOLD FOR TAXES	70				12.38	.46			12.84											12.84		
2	70				12.38	.46			12.84	PAID IN FULL	NOV 4 1947	(12.84)										
3	126				22.28	.84			23.12	PAID IN FULL	NOV 4 1947					35.76	1.24					
4	H 435				83.46				83.46	PAID IN FULL	SEP 12 1947	(83.46)				83.46	2.50					
5																						
6	12				2.30	.08			2.38	PAID IN FULL	JAN 28 1947	947	2.38									
7	75				13.26	.50			13.76	1st Half Paid / 2nd Half Paid	NOV 3 1947	1174				6.88						
8	H 240				46.04				46.04	1st Half Paid / 2nd Half Paid	MAY 23 1947 / JUN 9 1947	6578 / 6761		6.88 / 23.02								
9	12				2.30	.08			2.38	PAID IN FULL	JUL 19 1947	(2.38)				2.38	.06					
10	H 21				4.02				4.02	PAID IN FULL	JAN 31 1947	1347	4.02									
11	H 50				9.60				9.60	PAID IN FULL	MAR 17 1947	5.1	9.60									
12	H 335				64.26				64.26	PAID IN FULL	MAY 16 1947	5487		64.26								
13	37				7.10	.24			7.34	PAID IN FULL	MAY 20 1947	6508		7.34								
14	H 223 / H 263				42.76 / 50.46		Watermark H 32.85		50.46	PAID IN FULL	JUL 25 1947	10411				42.76						Tax Abated
15																						
16	H 58				11.12				11.12	PAID IN FULL	MAY 16 1947	5487		11.12								
17																						
18	H 127				24.36				24.36	PAID IN FULL	APR 28 1947	4913		24.36								
19	H 165				31.66				31.66	PAID IN FULL	JAN 20 1947	286	31.66									
20																						
	341	# 1694 - 12.4 / 1755		a 603. / na 33.68	39.98	2.66			39.64													

Assessment Roll and Tax List of Real Property in the Town of Crooked Lake

	In Whose Name Assessed	To Whom Transferred	Description of Property: Subdivision	Sec. or Lot	Town or Block	Range	Number of Acres: Acres	Tenths	No. School District	Information Required by Law	Information Required by Law	True and Full Valuations: Land Exclusive of Structures Improvements (Dollars)	Buildings and Other Structures (Dollars)	Machinery Permanently Attached to Real Estate (Dollars)	Total True and Full Value (Dollars)	Assessed Valuations: Rural: Homestead Up to $4,000 20% (Dollars)	Rural: Over $4,000 and Non-Homestead 33⅓% (Dollars)	All Other: Homestead Up to $4,000 25% (Dollars)	All Other: Over $4,000 and Non-Homestead 40% (Dollars)	Machinery Permanently Attached to Real Estate 33⅓% (Dollars)	Total Assessed Value (Dollars)	Total Assessed Valuation Examined by the Board of Review (Dollars)	Final Equalized Value (Dollars)
1	Perry + Mary Daily		W ½ of E ½ of N ½ of Creek	26	139	26	50		2nd	No	No	35	300		335		117				117		
2	~~Gordon B. Murdoch~~ Marguerite S. Murdoch		1 acre of Lot 7 N W ¼ of N E ¼				1	10		No	No	75	300		375		125				125	137	
3	C. L. + Pearl Thon		1 acre of Lot 7 S W ¼ of N E ¼				1	72		Yes	No	120	1050		1170	214					214		
4	Albert J. Moore		56 ac. of Lot 7 S E ¼ of N E ¼				56			"	No	80	950		1030	206					206	214	
	Ewald J. Neuhaus		26 ac. of Lot 7									125	500		625	123					123	132	
5	Vernon C. + Belle Stirewalt		60 ac. of Lot 7 N E ¼ of N W ¼				60			Yes	No	80	800		880	176					176	184	
6	R. L. Kuelmachel + J. L. Lynn		60 ac. of Lot 7 N W ¼ of N W ¼				60			No	No	120	1200		1320		442				442	462	
7	Arthur H. Parsons		40 ac. of Lot 7 S W ¼ of N W ¼				40			No	No	100	175		275		92				92	108	
8	Vernon C. + Belle M. Stirewalt		(N 57.7 x 200.7 of Lot 7) S E ¼ of N W ¼ less				30			"	No	35			35		12				12	17	
9			Birdsey's Beach																				
10	J. J. + Bessie C. Houghton		Part of Lot 7 N E ¼ of S W ¼				29			Yes	No	60	25		85	17					13	17	
11	Jacob G. Kudrickas		1 ac. of Lot 7 N W ¼ of S W ¼				1			No	No	100	175		275		92				92	108	
12	George Homer + Olga S. Laddy		75' x 186.5' x 55' x 172.5' of Lot 7 S W ¼ of S W ¼				26			No	No	45			45		15				15	22	
13	Jerome + Viola Alder		100' x 164.5' x 135' x 216' of Lot 7 S E ¼ of S W ¼							Yes	No	50	325		375		65				65	80	
14	Nicholas + Sofie A. Kuzyto		(Lot 1 of Lot 7)																				
15	Hal J. + Florence N. Neuman		N E ¼ of S E ¼ of Lot)																				
16			N W ¼ of S E ¼																				
17			S W ¼ of S E ¼																				
18			S E ¼ of S E ¼																				
19			1 1 ac. of Lot)																				
20	Anton R. + Evelyn J. Anderson		W 68.5' x 70' x 365.2' x 130' (N W ¼ of Lot 7)									855	2775		5630	513	890				1473	1598	
												1793				(62)	971						

	Sold for Taxes	Valuations by School Districts as Equalized by Department of Taxation: District No. ..... Rate ..... Mills (Dollars)	District No. 2 Rate 19.85 Mills (Dollars)	District No. ..... Rate ..... Mills (Dollars)	District No. ..... Rate ..... Mills (Dollars)	Rate and Tax Less Homestead Exemption ..... Mills ($ cts.)	State Tax on Non-Homestead 6.6 6.6 Mills ($ cts.)	Total General Tax ($ cts.)	Special Taxes ($ cts.)	Special Taxes ($ cts.)	Special Taxes ($ cts.)	Total Taxes ($ cts.)	Paid	When Paid: Month Day Year	Number of Receipt	March Settlement 1947 ($ cts.)	Jul. Settlement 1947 ($ cts.)	Penalty ($ cts.)	November Settlement 1947 ($ cts.)	Penalty ($ cts.)	Collecting to First Monday in January 1948 ($ cts.)	Penalty ($ cts.)	Delinquent on First Monday in January 1948 ($ cts.)	Total Delinquent Tax and Penalty ($ cts.)	Remarks
1		117				2244	78					2322	PAID IN FULL	FEB 5 1947	1580	23 22									
2	Paid	137				2628	90					2718	PAID IN FULL	JUN 26 1947	9862		2718								
3	Paid	H 214				4106						4106	PAID IN FULL	FEB 10 1947	1022	41 06									
4	Paid	H 132				2532						2532	PAID IN FULL	JAN 23 1947	859	25 32									
5																									See on this instead on Line 3.
6		H 154				3530						3530	PAID IN FULL	MAR 17 1947	3110	35 30									
7		462				8864	304					9168	PAID IN FULL	MAY 23 1947	6488		9168								
8		108				2072	72					2144	PAID IN FULL	JAN 23 1947	596	21 44									
9	SOLD FOR TAXES	17				326	12					338											338		
10																									
11		H 17				326						326	PAID IN FULL	JUN 3 1947	7408		326								
12	Paid	108				2072	72					2144	PAID IN FULL	FEB 9 1947	1991	21 44									
13		22				422	14					436													
14	Paid	H 80				1534						1534	PAID IN FULL	MAY 12 1947	5780		1534						426	8	430
15																									
16																									
17																									
18																									
19																									
20		H 627																							
		971				20656	642					31298													
		1598																							

Assessment Roll and Tax List of Real Property in the Town of Crooked Lake, Cass County, Minnesota, for Taxes for the Year 1946.

	In Whose Name Assessed	To Whom Transferred	Description of Property: Subdivision	Sec. or Lot	Town or Block	Range	Number of Acres of Land: Acres	Number of Acres of Land: Units	Not Assessed Delinquent	Indicate Homestead Yes or No	Indicate Agricultural Yes or No	True and Full Valuations: Land Exclusive of Structures and Improvements	Buildings and Other Structures	Machinery Permanently Attached to Real Estate	Total True and Full Value	Assessed Valuations: Rural: Homestead Up to $1,000 20%	Rural: Over $1,000 and Non-Homestead 33⅓%	All Other: Homestead Up to $1,000 25%	All Other: Over $1,000 and Non-Homestead 40%	Machinery Permanently Attached to Real Estate 33⅓%	Total Assessed Value	Total Assessed Value as Equalized by the Board of Review	Final Equalized Value
												Dollars	Dollars	Dollars	Dollars	Dollars	Dollars	Dollars	Dollars	Dollars	Dollars	Dollars	Dollars
1	John A. & Myriam Dougette		NE ¼ of NE ¼	27	129	26	40		Non	No	Yes	210 / 140			210 / 140		70 / 47				47	70	
2	State of Minnesota		NW ¼ of NE ¼																				
3	A. S. Wilson, O. A. Olsons, C. A. Appleton		SW ¼ of NE ¼				40		"	"		180 / 120			180 / 120		60 / 40				40	60	
4	Rebecca M. & Patrick H. Rowan		SE ¼ of NE ¼				280			No		100 / 65	210		310 / 275	62 / 55					55	62	
5			Narrows E. of highway																				
6	State of Minnesota		NE ¼ of NW ¼																				
7	State of Minnesota		NW ¼ of NW ¼																				
8	State of Minnesota		SW ¼ of NW ¼																				
9	Clover Land Co.		SE ¼ of NW ¼				40		No	yes		210 / 140			210 / 140		70 / 47				47	70	
10	" "																						
11			NE ¼ of SW ¼				40		"	yes		210 / 140			210 / 140		70 / 47				47	70	
12	State of Minnesota		NW ¼ of SW ¼																				
13	State of Minnesota		SW ¼ of SW ¼																				
14	State of Minnesota		SE ¼ of SW ¼																				
15																							
16			NE ¼ of SE ¼																				
17	Clover Land Co.	Lemont D. Williams	NW ¼ of SE ¼				40		No	yes		210 / 140			210 / 140		70 / 47				47	70	
18	" "	Leon A. & Ruth Pickett	SW ¼ of SE ¼				40		"	"		210 / 140			210 / 140		70 / 47				47	70	
19		Lawrence A. Stone	SE ¼ of SE ¼																				
20																							
			Continued on next page				240					885 / 1080	210 / 540		1095 / 1540	55 / 62	275 / 410				330	412	

	Sold for Taxes	Valuations by School Districts as Equalized by Director of Taxation: District No. ..... Rate ..... Mills	Dollars	District No. 1 Rate 18.7 Mills	Dollars	District No. 6 Rate 19.7 Mills	Dollars	District No. ..... Rate ..... Mills	Dollars	Rate and Tax Less Homeland Exemption ..... Mills	State Tax on Non-Homestead 6.6 Mills	Total General Tax	Special Taxes	Total Taxes	Paid	When Paid	Number of Receipt	March Settlement 1947	June Settlement 1947	Penalty	November Settlement 1947	Penalty	Collections to First Monday in January 1948	Penalty	Delinquent on First Monday in January 1948	Total Delinquent Tax and Penalty	Remarks
			Dollars	Dollars	Dollars	Dollars	Dollars	Dollars	Dollars	$ cts.	$ cts.	$ cts.	$ cts.	$ cts.		Month Day Year		$ cts.	$ cts.	$ cts.	$ cts.	$ cts.	$ cts.	$ cts.	$ cts.	$ cts.	
1			70							1238	46			1284	1st Half Paid 2nd Half Paid	May 20 1947 JUN 9 1947	4996 5376		642 642								
2																											
3			60							1062	80			1142	PAID IN FULL	FEB 5 1947	1579	1142									
4				H 62						1190				1190	PAID IN FULL	MAY 20 1947	6101		1190								
5																											
6																											
7																											
8																											
9	SOLD FOR TAXES		70							1238	46			1284											1284		
10	SOLD FOR TAXES																										
11	SOLD FOR TAXES		70							1238	46			1284											1284		
12																											
13																											
14																											
15																											
16																											
17	SOLD FOR TAXES		70							1238	46			1284	PAID IN FULL	MAY 29 1947			2568								
18	SOLD FOR TAXES		70							1238	46			1284	PAID IN FULL	MAY 29 1947	5318										
19																											
20																											
			410	N 62 - 62 410 472		79	a 7252 1190 8442				270			8712													

Form 4 CD

Line	In whose name assessed	To whom transferred	Subdivision	Sec. or Lot	Town or Block	Range	Acres	100ths	No. School District	Homestead Yes or No	Agricultural Yes or No	Land Exclusive of Structures and Improvements (Dollars)	Buildings and Other Structures (Dollars)	Machinery Permanently Attached to Real Estate (Dollars)	Total True and Full Value (Dollars)	Rural: Homestead Up to $4,000 20% (Dollars)	Rural: Over $4,000 and Non-Homestead 33⅓% (Dollars)	All Other: Homestead Up to $4,000 25% (Dollars)	All Other: Over $4,000 and Non-Homestead 40% (Dollars)	Machinery Permanently Attached to Real Estate 33⅓% (Dollars)	Total Assessed Value (Dollars)	Total Assessed Value as Equalized by the Board of Review (Dollars)	Final Equalized Value (Dollars)
1	Wilson + Olson 2/3 Int. + O. G. Fuller 1/3 int.		N. 40' of Lot 2 (~~NE ¼ of NE ¼~~)	27	139	26	12	32	un	No	Yes	90 / 60			90 / 60		30 / 20				20	30	
2	Arthur C. Johnson		8 acs. of Lot 3 less sold (NW ¼ of NE ¼)				8			yes	No	450 / 300	650		1100 / 950	220 / 190					190	220	
3	Paul + Abigel Pederson		100' of that part of Lot 3 lying N. of Plat of "The Narrows" + W. of hyway less 3.5 acs.				1			No	"	76 / 50	275		351 / 225		117 / 108				108	117	
4	Margaret L. Gardner	Chas + Pearl E. Ho[illegible]	~~SE ¼ of NE ¼~~ 3.5 acs. of Lot 3				3	50		No	"	151 / 100	200		351 / 300		117 / 100				100	117	
5	C. B. Meacham		That part of Lot 3 lying N. of Plat The Narrows + N. of hyway less [illegible] + N. Meacham Tracts				4	50		No	"	105 / 70			105 / 70		35 / 23				23	35	
6			NE ¼ of NW ¼																				
7	Edith E. Luscher		Lot 1 S. of road (~~NW ¼ of NW ¼~~) less .10 ac.				~~1~~	04		No	No	12 21 / 15			12 21 / 15		~~4~~ 5				5	4 / 7	
8	Anna Block		Lot 1 N. of road (~~SW ¼ of NW ¼~~)				1			yes	"	225 / 150	750		975 / 900	195 / 180					180	195	
9	Ethel Stelle		about 1 ac. of Lot 3 (~~SE ¼ of NW ¼~~)				1			No	yes	45 / 30			45 / 30		15 / 10				10	15	
10	Norman Meacham		About 1 ac. of Lot 3				1			No	"	45 / 30			45 / 30		15 / 10				10	15	
11	Vernon + Adeline E. Georgia		.10 ac. of Lot 1 [illegible] road (NE ¼ of SW ¼)					10		No		9			9		3					3	
12			NW ¼ of SW ¼																				
13			SW ¼ of SW ¼																				
14			SE ¼ of SW ¼																				
15																							
16			NE ¼ of SE ¼																				
17			NW ¼ of SE ¼																				
18			SW ¼ of SE ¼																				
19			SE ¼ of SE ¼																				
20																							
Total							32	46				805 / 1208	1875		2680 / 3083	370 / 415	256 / 336				646	751	

Line	Sold for Taxes	District No. / Rate Mills (Dollars)	District Unorg. Rate 176.85 Mills (Dollars)	District Unorg. Rate 191.85 Mills (Dollars)	District No. / Rate Mills (Dollars)	District No. / Rate Mills (Dollars)	Rate and Tax Less Homestead Exemption Mills ($ cts.)	State Tax on Non-Homestead 6.6 Mills ($ cts.)	Total General Tax ($ cts.)	Special Taxes ($ cts.)	Special Taxes ($ cts.)	Special Taxes ($ cts.)	Total Taxes ($ cts.)	Line	Paid	When Paid (Month Day Year)	Number of Receipt	March Settlement 1947	June Settlement 1947	Penalty	November Settlement 1947	Penalty	Collections to First Monday in January 1948	Penalty	Delinquent on First Monday in January 1948	Total Delinquent Tax and Penalty	Remarks
1			30				5 30	20					5 50	1	PAID IN FULL	FEB 5 1947	1039	5 50									
2				H 2 20			4 20						4 20	2	PAID IN FULL	MAY 15 1947	5618		4 20								
3				117			22 44	78					23 22	3	PAID IN FULL	MAY 7 1947	5098		23 22								
4				117			22 44	78					23 22	4	PAID IN FULL	FEB 14 1947	1138	23 22									
5				35			6 72	24					6 96	5											6 96	7 66	
6														6													
7				4			76	02					78	7	PAID IN FULL	MAY 16 1947	5497		78								
8				H 195			37 42						37 42	8	PAID IN FULL	JAN 23 1947	615	37 42									
9	SOLD FOR TAXES		15				2 66	10					2 76	9											2 76		
10	SOLD FOR TAXES		15				2 66	10					2 76	10											2 76		
11				3			58	02					60	11	PAID IN FULL	JUL 25 1947	10415				60	01					
12														12													
13														13													
14														14													
15														15													
16														16													
17														17													
18														18													
19														19													
20														20													
Total			H 415 / 60 376 / 60 691	4 5 / 336 / 751			TA 10 62 / NA 132 56 / 143 18	2 24					145 42														

Form 2CD (Revised) Pub. Doc. Minn.

Assessment Roll and Tax List of Real Property in the Town of Crooked Lake, Cass County, Minnesota, for Taxes for the Year 1946.

	IN WHOSE NAME ASSESSED	TO WHOM TRANSFERRED		DESCRIPTION OF PROPERTY: SUBDIVISION	Sec. or Lot	Town or Block	Range	Number of Acres of Land: Acres	100ths	No. School District	Indicate Road Tax or No	Indicate Agricultural Tax or No	TRUE AND FULL VALUATIONS: LAND Exclusive of Structures and Improvements (Dollars)	BUILDINGS and Other Structures (Dollars)	MACHINERY Permanently Attached to Real Estate (Dollars)	TOTAL True and Full Value (Dollars)	ASSESSED VALUATIONS: RURAL: Homestead Up to $4,000 20% (Dollars)	RURAL: Over $4,000 and Non-Homestead 33⅓% (Dollars)	ALL OTHER: Homestead Up to $4,000 25% (Dollars)	ALL OTHER: Over $4,000 Non-Homestead 40% (Dollars)	MACHINERY Permanently Attached to Real Estate 33⅓% (Dollars)	TOTAL ASSESSED VALUE (Dollars)	Total Assessed Value as Equalized by the Board of Review (Dollars)	FINAL EQUALIZED VALUE (Dollars)
	State of Minnesota		1	N E ¼ of N E ¼	28	143	26			Road														
	State of Minnesota		2	N W ¼ of N E ¼																				
	State of Minnesota		3	S W ¼ of N E ¼																				
	State of Minnesota		4	S E ¼ of N E ¼																				
			5																					
	State of Minnesota		6	N E ¼ of N W ¼																				
	State of Minnesota		7	N W ¼ of N W ¼																				
	State of Minnesota		8	S W ¼ of N W ¼																				
	State of Minnesota		9	S E ¼ of N W ¼																				
			10																					
	State of Minnesota		11	N E ¼ of S W ¼																				
	State of Minnesota		12	N W ¼ of S W ¼																				
	State of Minnesota		13	S W ¼ of S W ¼																				
	State of Minnesota		14	S E ¼ of S W ¼																				
			15																					
	State of Minnesota		16	N E ¼ of S E ¼																				
	State of Minnesota		17	N W ¼ of S E ¼																				
	State of Minnesota		18	S W ¼ of S E ¼																				
	State of Minnesota		19	S E ¼ of S E ¼																				
			20																					

	SOLD FOR TAXES	VALUATIONS BY SCHOOL DISTRICTS AS EQUALIZED BY DEPARTMENT OF TAXATION: District No. ..... Rate ..... Mills (Dollars)	District No. ..... Rate 176.36 Mills (Dollars)	District No. ..... Rate ..... Mills (Dollars)	District No. ..... Rate ..... Mills (Dollars)	District No. ..... Rate ..... Mills (Dollars)	Rate and Tax Less Homestead Exemption ..... Mills ($ cts.)	State Tax on Non-Homestead 6.6 Mills ($ cts.)	TOTAL GENERAL TAX ($ cts.)	SPECIAL TAXES ($ cts.)	($ cts.)	TOTAL TAXES ($ cts.)		PAID	WHEN PAID: Month Day Year	Number of Receipt	March Settlement 1947 ($ cts.)	June Settlement 1947 ($ cts.)	Penalty ($ cts.)	November Settlement 1947 ($ cts.)	Penalty ($ cts.)	Collections to First Monday in January 1948 ($ cts.)	Penalty ($ cts.)	Delinquent on First Monday in January 1948 ($ cts.)	Total Delinquent Tax and Penalty ($ cts.)	REMARKS
1													1													
2													2													
3													3													
4													4													
5													5													
6													6													
7													7													
8													8													
9													9													
10													10													
11													11													
12													12													
13													13													
14													14													
15													15													
16													16													
17													17													
18													18													
19													19													
20													20													

Form 4 C13b(10)—(Rev. Feb. 1946)

Assessment Roll and Tax List of Real Property in the Town of Crooked Lake

Cass County, Minnesota, for Taxes for the Year 1946.

	In Whose Name Assessed	To Whom Transferred	Description of Property: Subdivision	Sec. or Lot	Town or Block	Range	Number of Acres of Land: Acres	Tenths	Sec. School District	Indicate Homestead Tax or No	Indicate Agricultural Tax or No	True and Full Valuations: Land Exclusive of Structures and Improvements	Buildings and Other Structures	Machinery Permanently Attached to Real Estate	Total True and Full Value	Assessed Valuations: Rural: Homestead Up to $4,000 20%	Rural: Over $4,000 and Non-Homestead 33⅓%	All Other: Homestead Up to $4,000 25%	All Other: Over $4,000 Homestead 40%	Machinery Permanently Attached to Real Estate 33⅓%	Total Assessed Value	Total Assessed Value as Equalized by the Board of Review	Final Equalized Value
							Acres	Tenths				Dollars	Dollars	Dollars	Dollars	Dollars	Dollars	Dollars	Dollars	Dollars	Dollars	Dollars	Dollars
	State of Minnesota		1 NE ¼ of NE ¼	29	129	26			Yes														
	State of Minnesota		2 NW ¼ of NE ¼																				
	State of Minnesota		3 SW ¼ of NE ¼																				
	State of Minnesota		4 SE ¼ of NE ¼																				
			5																				
	State of Minnesota		6 NE ¼ of NW ¼																				
	Monita Improvement Co.		7 NW ¼ of NW ¼				40			Wooj		120			120		60		40		40	60	
	State of Minnesota		8 SW ¼ of NW ¼																				
	State of Minnesota		9 SE ¼ of NW ¼																				
			10																				
	State of Minnesota		11 NE ¼ of SW ¼																				
	State of Minnesota		12 NW ¼ of SW ¼																				
	State of Minnesota		13 SW ¼ of SW ¼																				
	State of Minnesota		14 SE ¼ of SW ¼																				
			15																				
	State of Minnesota		16 NE ¼ of SE ¼																				
	State of Minnesota		17 NW ¼ of SE ¼																				
	State of Minnesota		18 SW ¼ of SE ¼																				
	State of Minnesota		19 SE ¼ of SE ¼																				
			20																				
							40					120 / 180			120 / 180		60 / 60		40		40	60	

	Sold for Taxes	Valuations by School Districts as Equalized by Department of Taxation: District No. / Rate / Mills	District No. / Rate / Mills	District No. / Rate / Mills	District No. / Rate / Mills	Rate and Tax Less Homestead Exemption	State Tax on Non-Homestead	Total General Tax	Special Taxes	Total Taxes		Paid	When Paid	Number of Receipt	March Settlement 1947	June Settlement 1947	Penalty	November Settlement 1947	Penalty	Collections to First Monday in January 1948	Penalty	Delinquent on First Monday in January 1948	Total Delinquent Tax and Penalty	Remarks
		Dollars	Dollars	Dollars	Dollars	Dollars	$ cts.	$ cts.	$ cts.	$ cts.			Month Day Year		$ cts.	$ cts.	$ cts.	$ cts.	$ cts.	$ cts.	$ cts.	$ cts.	$ cts.	
1											1													
2											2													
3											3													
4											4													
5											5													
6											6													
7		60				1062	40			1102	7	1st Half Paid 2nd Half Paid	JUN 27 1947 NOV - 4 1947	7775 12375		55		55					
8											8													
9											9													
10											10													
11											11													
12											12													
13											13													
14											14													
15											15													
16											16													
17											17													
18											18													
19											19													
20											20													
		60				1062	40			1102														

Form 4-CD

Assessment Roll and Tax List of Real Property in the Town of Crooked Lake, Cass County, Minnesota, for Taxes for the Year 1946.

	In Whose Name Assessed	To Whom Transferred	Description of Property: Subdivision	Sec. or Lot	Town. or Block	Range	Number of Acres of Land: Acres	100ths	Sch. Dist.	Indebtedness Assumed Yes or No	Indebtedness Agreed to Pay Yes or No	True and Full Valuations: Land Exclusive of Structures and Improvements	Buildings and Other Structures	Machinery Permanently Attached to Real Estate	Total True and Full Value	Assessed Valuations: Rural: Homestead Up to $4,000 20%	Rural: Over $4,000 and Non-Homestead 33⅓%	All Other: Homestead Up to $4,000 25%	All Other: Over $4,000 and Non-Homestead 40%	Machinery Permanently Attached to Real Estate 33⅓%	Total Assessed Value	Total Assessed Value as Equalized by the Board of Review	Final Equalized Value
							Acres	100ths				Dollars	Dollars	Dollars	Dollars	Dollars	Dollars	Dollars	Dollars	Dollars	Dollars	Dollars	Dollars
1	State of Minnesota		NE ¼ of NE ¼	30	138	26																	
2	State of Minnesota		NW ¼ of NE ¼																				
3	State of Minnesota		SW ¼ of NE ¼																				
4	Monita Improvement Co.		SE ¼ of NE ¼				40			11a 4pa		180 / 120			180 / 120		60 / 40				40	60	
5																							
6	Frank F. Pimozek	State of Minnesota	NE ¼ of NW ¼				40			" "		180 / 120			180 / 120		60 / 40				40	60	
7	Monita Improvement Co.		NW ¼ of NW ¼				40			" "		180 / 120			180 / 120		60 / 40				40	60	
8	" "		SW ¼ of NW ¼				40			" "		180 / 120			180 / 120		60 / 40				40	60	
9	~~State of Minnesota~~ Cleveland Land Co. ✓		SE ¼ of NW ¼				40			" "		180 / 120			180 / 120		60 / 40				40	60	
10																							
11	Monita Impr. Co.		NE ¼ of SW ¼				40			" "		180 / 120			180 / 120		60 / 40				40	60	
12	" "		NW ¼ of SW ¼				40			" "		180 / 120			180 / 120		60 / 40				40	60	
13	" "		SW ¼ of SW ¼				40			" "		180 / 120			180 / 120		60 / 40				40	60	
14	" "		SE ¼ of SW ¼				40			" "		180 / 120			180 / 120		60 / 40				40	60	
15																							
16	" "		NE ¼ of SE ¼				40			" "		180 / 120			180 / 120		60 / 40				40	60	
17	" "		NW ¼ of SE ¼				40			" "		180 / 120			180 / 120		60 / 40				40	60	
18	" "		SW ¼ of SE ¼				40			" "		180 / 120			180 / 120		60 / 40				40	60	
19	" "		SE ¼ of SE ¼				40			" "		180 / 120			180 / 120		60 / 40				40	60	
20																							
							880					1560 / 2340			1560 / 2340		520 / 780				520	780	

	Sold for Taxes	Valuations by School Districts as Equalized by Department of Taxation: District No. ..... Rate ..... Mills	District No. ..... Rate ..... Mills	District No. ..... Rate ..... Mills	District No. ..... Rate ..... Mills	Rate and Tax Less Homestead Exemption ..... Mills	State Tax on Non-Homestead 6.6 Mills	Total General Tax	Special Taxes				Total Taxes	Paid	When Paid	Number of Receipt	March Settlement 1947	June Settlement 1947	Penalty	November Settlement 1947	Penalty	Collections to First Monday in January 1948	Penalty	Delinquent on First Monday in January 1948	Total Delinquent Tax and Penalty	Remarks
		Dollars	Dollars	Dollars	Dollars	Dollars	$ cts.	$ cts.	$ cts.	$ cts.	$ cts.	$ cts.	$ cts.		Month Day Year		$ cts.	$ cts.	$ cts.	$ cts.	$ cts.	$ cts.	$ cts.	$ cts.	$ cts.	
1														1												
2														2												
3														3												
4		60				1062	40						1102 14	1st Half Paid 2nd Half Paid	JUN 27 1947 NOV - 4 1947	9975 12322		551 —		551						
5														5												
6		60				1062	40						1102	6												
7		60				1062	40						1102	1st Half Paid 2nd Half Paid	JUN 27 1947 NOV - 4 1947	9976 12323		1104 —		1104						11.02 Canc
8		60				1062	40						1102	8 2nd Half Paid	NOV - 4 1947	12333										
9	SOLD FOR TAXES	60				1062	40						1102 16	1st Half Paid	JUN 30 1947	9988		551						551	666	
10														10												
11		60				1062	40						1102 11	1st Half Paid 2nd Half Paid	JUN 27 1947 NOV - 4 1947											
12		60				1062	40						1102 18	1st Half Paid 2nd Half Paid	JUN 27 1947 NOV - 4 1947											
13		60				1062	40						1102 13	1st Half Paid 2nd Half Paid	JUN 27 1947 NOV - 4 1947											
14		60				1062	40						1102 16	1st Half Paid 2nd Half Paid	JUN 27 1947 NOV - 4 1947	9989 12333		1408 —		1408						
15														15												
16		60				1062	40						1102 16	1st Half Paid 2nd Half Paid	JUN 27 1947 NOV - 4 1947											
17		60				1062	40						1102 17	1st Half Paid 2nd Half Paid	JUN 27 1947 NOV - 4 1947											
18		60				1062	40						1102 18	1st Half Paid 2nd Half Paid	JUN 27 1947 NOV - 4 1947											
19		60				1062	40						1102 19	1st Half Paid 2nd Half Paid	JUN 27 1947 NOV - 4 1947											
20														20												
		780				13806	520						14306													

Assessment Roll and Tax List of Real Property in the Town of Crooked Lake

Cass County, Minnesota, for Taxes for the Year 1946.

	In Whose Name Assessed	To Whom Transferred	Description of Property: Subdivision	Sec. or Lot	Town or Block	Range	Number of Acres of Land (Acres / 100ths)	No. School District	Indicate Reservation by Res.	Indicate Agricultural Land by Ag.	True and Full Valuations: Land Exclusive of Structures and Improvements	Buildings and Other Structures	Machinery Permanently Attached to Real Estate	Total True and Full Value	Assessed Valuations: Rural: Homestead Up to $1,000 20%	Rural: Over $1,000 and Non-Homestead 33⅓%	All Other: Homestead Up to $4,000 25%	All Other: Over $4,000 and Non-Homestead 40%	All Other: Machinery Permanently Attached to Real Estate 33⅓%	Total Assessed Value	Total Assessed Value Equalized by the Board of Review	Final Equalized Value
							Acres				Dollars	Dollars	Dollars	Dollars	Dollars	Dollars	Dollars	Dollars	Dollars	Dollars	Dollars	Dollars
	Monta Improvement Co.		1 NE¼ of NE¼	31	139	26	40		Res	No	180 / 120			180 / 120		60 / 40				40	60	
	" " "		2 NW¼ of NE¼				40		"	"	180 / 120			180 / 120		60 / 40				40	60	
	State of Minnesota		3 SW¼ of NE¼																			
	Monta Improvement Co.		4 SE¼ of NE¼				40		"	"	180 / 120			180 / 120		60 / 40				40	60	
			5																			
	" " "		6 NE¼ of NW¼				40		"	"	180 / 120			180 / 120		60 / 40				40	60	
	Frank Pomgak State of Minn.		7 NW¼ of NW¼				40		"	"	~~180~~ / ~~120~~			~~180~~ / ~~120~~		~~60~~ / ~~40~~	Forfeited			~~40~~	~~60~~	
	" " "		8 SW¼ of NW¼				~~40~~		"	"	~~180~~ / ~~120~~			~~180~~ / ~~120~~		~~60~~ / ~~40~~				~~40~~	~~60~~	
	State of Minnesota		9 SE¼ of NW¼																			
			10																			
	Cleveland Land Co.	Frank A. Kelley	11 ~~NE¼ of SW¼~~ Lot 3				36.92		"	"	185 / 111			185 / 111		65 / 37				37	55	
	" " "		12 ~~NW¼ of SW¼~~ " 1				39.90		"	"	180 / 120			180 / 120		60 / 40				40	60	
			13 ~~SW¼ of SW¼~~ " 2				41.32		"	"	183 / 123			183 / 123		61 / 41				41	61	
			14 ~~SE¼ of SW¼~~																			
			15																			
	" " "		16 NE¼ of SE¼				40		"	"	180 / 120			180 / 120		60 / 40				40	60	
	" " "		17 ~~NW¼ of SE¼~~ " 4				42.25		"	"	219 / 147			219 / 147	73	46 / 49				49 / ~~49~~	73	
			18 ~~SW¼ of SE¼~~																			
	H. A. McDonald	Frances Hayes Kelley	19 ~~SE¼ of SE¼~~ " 5				33.16		"	"	147 / 99			147 / 99		49 / 33				33	49	
			20																			
							480.65			8	1440 / 2154			1440 / 2154		~~480~~ / 718				~~480~~ / 718		

	Sold for Taxes	Valuations by School Districts as Equalized by Department of Taxation: District No. / Rate Mills	District No. / Rate Mills	District No. / Rate Mills	District No. / Rate Mills	Rate and Tax Less Homestead Exemption Mills	State Tax on Non-Homestead 6.6 Mills	Total General Tax	Special Taxes	Total Taxes	Paid	When Paid: Month Day Year	Number of Receipt	March Settlement 1947	June Settlement 1947	Penalty	November Settlement 1947	Penalty	Collections to First Monday in January 1948	Penalty	Delinquent on First Monday in January 1948	Total Delinquent Tax and Penalty	Remarks
		Dollars	Dollars	Dollars	Dollars	Dollars	$ cts.	$ cts.	$ cts.	$ cts.				$ cts.	$ cts.	$ cts.	$ cts.	$ cts.	$ cts.	$ cts.	$ cts.	$ cts.	
1			60			1062	40			1102 40	1st Half Paid / 2nd Half Paid	JUN 27 1947 / NOV 4 1947											
2			60			1062	40			1102 40	1st Half Paid / 2nd Half Paid	JUN 27 1947 / NOV 4 1947											
3																							
4			60			1062	40			1102 40	1st Half Paid / 2nd Half Paid	JUN 27 1947 / NOV 4 1947	9876 / 17283		16 53		16 53					
5																							
6			60			1062	40			1102 40	1st Half Paid / 2nd Half Paid	JUN 27 1947 / NOV 4 1947	4876		50		50					
7																							
8																							
9																							
10																							
11			55			972	36			1008 36	PAID IN FULL	JUN 9 1947											
12			60			1062	40			1102 40	PAID IN FULL	JUN 9 1947											
13			61			1078	40			1118 40	PAID IN FULL	JUN 9 1947			16 56								
14																							
15																							
16			60			1062	40			1102 40	PAID IN FULL	JUN 9 1947											
17			73			1292	48			1340 48	PAID IN FULL	JUN 9 1947											
18																							
19			49			866	32			898 32	PAID IN FULL	JUN 9 1947											
20																							
			518			10580	396			10976													

Assessment Roll and Tax List of Real Property in the Town of Crooked Lake, Cass County, Minnesota, for Taxes for the Year 1946.

Line	In Whose Name Assessed	To Whom Transferred	Description of Property: Subdivision	Sec. or Lot	Town or Block	Range	Number of Acres of Land (Acres / 100ths)	No. School District	Indicate Homestead by Yes	Indicate Non-Homestead by Yes	True and Full Valuations: Land Exclusive of Structures and Improvements (Dollars)	Buildings and Other Structures (Dollars)	Machinery Permanently Attached to Real Estate (Dollars)	Total True and Full Value (Dollars)	Assessed Valuations: Rural: Homestead Up to $4,000 20% (Dollars)	Rural: Over $4,000 and Non-Homestead 33⅓% (Dollars)	All Other: Homestead Up to $4,000 25% (Dollars)	All Other: Over $4,000 Non-Homestead 40% (Dollars)	All Other: Machinery Permanently Attached to Real Estate 33⅓% (Dollars)	Total Assessed Value (Dollars)	Total Assessed Value as Equalized by the Board of Review (Dollars)	Final Equalized Value (Dollars)
1	A. J. Winterrowd		NE ¼ of NE ¼	32	143	26	40	2nd	No	Yes	180			180		60						
	" "										120			120		40					60	
2			NW ¼ of NE ¼				40		"	"	180			180		60						
											120			120		40				40	60	
3			SW ¼ of NE ¼				40		"	"	210			210		70						
											140			140		47				47	70	
4			SE ¼ of NE ¼				40		"	"	210			210		70						
											140			140		47				47	70	
5																						
6	Monita Improvement Co.		NE ¼ of NW ¼				40		"	"	180			180		60						
											120			120		40				40	60	
7	~~State of Minnesota~~ Cleveland Land Co.		NW ¼ of NW ¼				40		"	"	180			180		60						
											120			120		40				40	60	
8	Monita Improvement Co.		SW ¼ of NW ¼				40		"	"	180			180		60						
											120			120		40				40	60	
9			SE ¼ of NW ¼				40		"	"	180			180		60						
											120			120		40				40	60	
10																						
11	~~State of Minnesota~~ Cleveland Land Co.		NE ¼ of SW ¼				40		"	"	180			180		60						
	State of Minnesota										120			120		40				40	60	
12			NW ¼ of SW ¼																			
13	~~State of Minnesota~~ Cleveland Land Co.		SW ¼ of SW ¼				40		"	"	210			210		70						
											140			140		47				47	70	
14	~~State of Minnesota~~ " "		SE ¼ of SW ¼				40		"	"	210			210		70						
											140			140		47				47	70	
15																						
16	A. J. Winterrowd		NE ¼ of SE ¼				40		"	"	270			270		90						
											180			180		60				60	90	
17	" "		NW ¼ of SE ¼				40		"	"	270			270		90						
											180			180		60				60	90	
18	" "		SW ¼ of SE ¼				40		"	"	270			270		90						
											180			180		60				60	90	
19	" "		SE ¼ of SE ¼				40		"	"	270			270		90						
											180			180		60				60	90	
20																						
							600				2120			2120		708				708	1060	
											3180			3180		1060						

Line	Sold for Taxes	Valuations by School Districts as Equalized by Department of Taxation: District No. 2 Rate 25 Mills	District No. ..... Rate ..... Mills	District No. ..... Rate ..... Mills	District No. ..... Rate ..... Mills	Rate and Tax Less Homestead Exemption ..... Mills	State Tax on Non-Homestead 6.6 mills	Total General Tax	Special Taxes	Total Taxes	Paid	When Paid (Month Day Year)	Number of Receipt	March Settlement 1947	June Settlement 1947	Penalty	November Settlement 1947	Penalty	Collections to First Monday in January 1948	Penalty	Delinquent on First Monday in January 1948	Total Delinquent Tax and Penalty	Remarks
1	SOLD FOR TAXES	60				1062	40			1102											1102		
	SOLD FOR TAXES	60				1062	40			1102											1102		
3	SOLD FOR TAXES	70				1238	46			1284											1284		
4	SOLD FOR TAXES	70				1238	46			1284											1284		
5																							
6		60				1062	40			1102	1st Half Paid 2nd Half Paid	JUN 27 1947 NOV - 4 1947	9856 12393		551		551						
7	SOLD FOR TAXES	60				1062	40			1102	1st Half Paid	JUN 30 1947	9855		551						551	66	
8		60				1062	40			1102	1st Half Paid 2nd Half Paid	JUN 27 1947 NOV - 4 1947	9844 12394		1104								
9		60				1062	40			1102	1st Half Paid 2nd Half Paid	JUN 27 1947 NOV - 4 1947	9846 12393				1102						
10																							
11	SOLD FOR TAXES	60				1062	40			1102	1st Half Paid	JUN 30 1947	9858		551						551	66	
12																							
13	SOLD FOR TAXES	70				1238	46			1284	1st Half Paid	JUN 30 1947	9855		1284						642	76	
14	SOLD FOR TAXES	70				1238	46			1284	1st Half Paid	JUN 30 1947									642	76	
15																							
16	SOLD FOR TAXES	90				1592	60			1652											1652		
17	SOLD FOR TAXES	90				1592	60			1652											1652		
18	SOLD FOR TAXES	90				1592	60			1652											1652		
19	SOLD FOR TAXES	90				1592	60			1652											1652		
20																							
		1060				18754	704			19458													

The Narrows Hasburn Outlet Boosevelt Beach Lengua Island

Assessment Roll and Tax List of Real Property in the Town of Crooked Lake, Cass County, Minnesota, for Taxes for the Year 1946.

No.	In Whose Name Assessed	To Whom Transferred	Description of Property: Subdivision	Sec. or Lot	Town or Block	Range	Number of Acres of Land	No. School District	Indicate Homestead Yes or No	Indicate Agricultural Yes or No	True and Full Valuations: Land Exclusive of Structures and Improvements	Buildings and Other Structures	Machinery Permanently Attached to Real Estate	Total True and Full Value	Assessed Valuations: Rural: Over $4,000 Homestead Up to $4,000 20%	Rural: Over $4,000 Non-Homestead 33⅓%	All Other: Over $4,000 Homestead Up to $4,000 25%	All Other: Over $4,000 Non-Homestead 40%	Machinery Permanently Attached to Real Estate 33⅓%	Total Assessed Value	Total Assessed Value as Equalized by the Board of Review	Final Equalized Value
							Acres				Dollars	Dollars	Dollars	Dollars	Dollars	Dollars	Dollars	Dollars	Dollars	Dollars	Dollars	Dollars
	A J Hinterwood		NE ¼ of NE ¼	33	139	26	40	4	No	Yes	210 / 140			210 / 140		70 / 47				47	70 / 60	
	" "		NW ¼ of NE ¼				40	"	"	"	180 / 120			180 / 120		60 / 40				40	60	
	" "		SW ¼ of NE ¼				40	"	"	"	180 / 120			180 / 120		60 / 40				40	60	
	" "		SE ¼ of NE ¼ less E. 235'				33	"	"	"	198 / 132			198 / 132		66 / 44				44	66	
	Thomas C. Fulton	State of Minn.	E. 235' of SE ¼ of NE ¼				7	"	"	"	42 / 28			42 / 28		14 / 7		Forfeited		7	14	
	A J Hinterwood		NE ¼ of NW ¼				40	"	"	"	180 / 120			180 / 120		60 / 40				40	60	
	" "		NW ¼ of NW ¼				40	"	"	"	180 / 120			180 / 120		60 / 40				40	60	
	" "		SW ¼ of NW ¼				40	"	"	"	180 / 120			180 / 120		60 / 40				40	60	
	" "		SE ¼ of NW ¼				40	"	"	"	180 / 120			180 / 120		60 / 40				40	60	
	" "		NE ¼ of SW ¼				40	"	"	"	180 / 120			180 / 120		60 / 40				40	60	
	" "		NW ¼ of SW ¼				40	"	"	"	180 / 120			180 / 120		60 / 40				40	60	
			SW ¼ of SW ¼																			
	~~Russell H. Josephine C. Johnson~~		~~SE ¼ of SW ¼~~ Lot 2				19	"	"		735 / 245			735 / 245		185 / 82				82	122	
	~~Thomas C. Fulton~~	State of Minn.	E. 85' of NE ¼ of SE ¼				26	"	"		180 / 104			180 / 104		60 / 35		Forfeited		35	52	
	A J Hinterwood		30.50 of NE ¼ of SE ¼				17	"	"		105 / 70			105 / 70		35 / 23				23	35	
	"		NW ¼ of SE ¼				40	"	"		180 / 120			180 / 120		60 / 40				40	60	
	~~Russell H. Josephine C. Johnson~~		~~SW ¼ of SE ¼~~ Lot 1 less 1.50 acres ~~x 241' x 251'~~				34.42	"	"		1700 / 800	2500		4200 / 3300		1400 / 1100				1100	1833	
			SE ¼ of SE ¼																			
	A J Hinterwood		Part of Lot 1 - 1.50 acres x 241' x 251'				2	"	"		30 / 40	550		580 / 590		190 / 197				197	293	
							565.61				2639	3050		5689		~~1854~~				~~1854~~	~~2335~~	
											2900			7000		1891 / 2335				1991		

No.	Sold for Taxes	Valuations by School Districts as Equalized by Department of Taxation: District No. 4 Rate 78.85 Mills: Dollars	District No. ..... Rate ..... Mills: Dollars	District No. ..... Rate ..... Mills: Dollars	District No. ..... Rate ..... Mills: Dollars	Rate and Tax Less Homestead Exemption ..... Mills: $ cts.	State Tax on Non-Homestead 6.6 Mills: $ cts.	Total General Tax: $ cts.	Special Taxes: $ cts.	$ cts.	$ cts.	Total Taxes: $ cts.	Paid	When Paid: Month Day Year	Number of Receipt	March Settlement 1947: $ cts.	June Settlement 1947: $ cts.	Penalty: $ cts.	November Settlement 1947: $ cts.	Penalty: $ cts.	Collections to First Monday in January 1948: $ cts.	Penalty: $ cts.	Delinquent on First Monday in January 1948: $ cts.	Total Delinquent Tax and Penalty: $ cts.	Remarks
1	SOLD FOR TAXES	70				1238	46					1284											1284		
2	SOLD FOR TAXES	60				1062	40					1102											1102		
3	SOLD FOR TAXES	60				1062	40					1102											1102		
4	SOLD FOR TAXES	66				1168	44					1212											1212		
5	~~SOLD FOR TAXES~~																								
6	SOLD FOR TAXES	60				1062	40					1102											1102		
7	SOLD FOR TAXES	60				1062	40					1102											1102		
8	SOLD FOR TAXES	60				1062	40					1102											1102		
9	SOLD FOR TAXES	60				1062	40					1102											1102		
10																									
11	SOLD FOR TAXES	60				1062	40					1102											1102		
12	SOLD FOR TAXES	60				1062	40					1102											1102		
13																									
14		177 / 122				1388 / 2158	80	Abatement #3506				2238	PAID IN FULL	AUG 25 1947	10656				cleated	1208					Sec. 1.50 cleated
15																									
16	SOLD FOR TAXES	35				618	24					642											642		
17	SOLD FOR TAXES	60				1062	40					1102											1102		
18		N 726 / 1233				1326 / 2186	44 / 84	Abatement #3506				2260	PAID IN FULL	AUG 25 1947	10656				cleated	1324					Sec. 1.50 cleated
19																									
20	SOLD FOR TAXES	203				3590	134					3724											3724		
		2269				40136	1502					41638													

Form 4 CD. Price $2.00 per 100 Forms.

Assessment Roll and Tax List of Real Property in the Town of Crooked Lake

Cass County, Minnesota, for Taxes for the Year 1946.

	IN WHOSE NAME ASSESSED	TO WHOM TRANSFERED	DESCRIPTION OF PROPERTY: SUBDIVISION	Sec. or Lot	Town or Block	Range	Number of Acres of Land: Acres	100ths	Non-School District	Indicate Homestead Tax No.	Indicate Non-Homestead Tax No.	TRUE AND FULL VALUATIONS: LAND Exclusive of Structures and Improvements	BUILDINGS and Other Structures	MACHINERY Permanently Attached to Real Estate	TOTAL True and Full Value	ASSESSED VALUATIONS: RURAL: Homestead Up to $4,000 20%	RURAL: Over $4,000 and Non-Homestead 33⅓%	ALL OTHER: Homestead Up to $1,000 25%	ALL OTHER: Over $1,000 and Non-Homestead 40%	MACHINERY Permanently Attached to Real Estate 33⅓%	TOTAL ASSESSED VALUE	Total Assessed Value as Equalized by the Board of Review	FINAL EQUALIZED VALUE
							Acres	100ths				Dollars	Dollars	Dollars	Dollars	Dollars	Dollars	Dollars	Dollars	Dollars	Dollars	Dollars	Dollars
	Frances A. Stauffer & Jos. H. Stauffer	1	Lot 3 less $800' ~~N½ of NE¼~~	34	134	26	7.86		No	Yes		60			60		20						
			$800' of Lot 3									40			40		13				13	20	
	Leonard & Family Simon	2	NW¼ of NE¼				40		"	"		331			331		329						
												225	650		875		292				292	329	
		3	SW¼ of NE¼																				
		4	SE¼ of NE¼																				
		5	Lot 1 less 71.66 "The Narrows" + Resp. [illegible]																				
	Lyman A. Williams & Donald L. Anderson	6	~~NE¼ of NW¼~~				7.80		No	"		350			350		150						
												301			301		100				100	150	
	A. J. Winterrowd	7	NW¼ of NW¼ less L. 235'				33		"	"		174			174		59						
												116			116		39				39	58	
	~~Lyman A. Williams & Donald L. Anderson~~	8	~~Lot 2 less 70.66 acres SW¼ of NW¼~~									516			516		172						
			~~L. 235' of NW¼ of NW¼~~									344			344		115				115	172	
	Thomas C. Fulton & State of Minn.	9	~~SE¼ of NW¼~~				7		"	"		42			42		14	Forfeited					
												28			28		9				9	14	
	James Elwin	10	100' x 200' of Lot 2 on Lake				46		"	"		45			45		15				10	15	
												30			30		10						
		11	NE¼ of ~~SW¼~~																				
		12	~~NW¼ of SW¼~~																				
	Axel Hugo & Emma C. Johnson	13	Sold for Taxes 1946 ~~SW¼ of SW¼~~																				
			2 ac. of Lot 7 ~~SE¼ of SW¼~~									36			36		20						
	Helge L. & Ellen H. Bjerg	14					2		No	No		85	25		50		17				17	20	
	Ole J. & Bertha Johnson	15	71.675' of Lot 4				14.95		"	"		345			345	109							
			Lot 4 less 20 ac. + less									230	200		430	86					86	109	
	Thomas A. Stauffer & Clarence Cohen	16	2 ac. + less 71.675'				9.87		No	"		90			90		30						
			(Note: Dr. Engberg [illegible] Lot 4 under Affect on Lake as of [illegible] Value in part of Value [illegible] Lot 4 [illegible])									60			60		20				20	30	
		17										99			99								
	Harrison A. Doe	18	~~SW¼ of SE¼~~ Lot 6 less 2.00				36.95		No	"		400	250		650		283				217	283	
												231			231								
	Olivia L. Kaufeld	19	SE¼ of SE¼ 5				31.17		No	"		155			155		52				52	77	
												160			160	320							
	Helge L. & Ellen H. Bjerg	20	2 ac. of Lot 4				2.0		yes	No		100	1500		1600		320				320	320	
												2087	2625		4679	426	1884				1390	1667	
												3074			5699	439	1168				(1270)		

	SOLD FOR TAXES	VALUATIONS BY SCHOOL DISTRICTS AS EQUALIZED BY DEPARTMENT OF TAXATION: District No. 1 Rate 17.85 Mills	District No. 2 Rate 17.85 Mills	District No. Rate ..... Mills	District No. Rate ..... Mills	District No. Rate ..... Mills	Rate and Tax Less Homestead Exemption ..... Mills	State Tax on Non-Homestead 6.6 Mills	TOTAL GENERAL TAX	SPECIAL TAXES				TOTAL TAXES	PAID	WHEN PAID	Number of Receipt	March Settlement 1947	June Settlement 1947	Penalty	November Settlement 1947	Penalty	Collections to First Monday in January 1948	Penalty	Delinquent as First Monday in January 1948	Total Delinquent Tax and Penalty	REMARKS
		Dollars	Dollars	Dollars	Dollars	Dollars	$ cts.	$ cts.	$ cts.	$ cts.	$ cts.	$ cts.	$ cts.	$ cts.		Month Day Year		$ cts.	$ cts.	$ cts.	$ cts.	$ cts.	$ cts.	$ cts.	$ cts.	$ cts.	
1		20					3.54	1.4						3.68	2nd Half Paid	OCT 31 1947	2284										
															1st Half Paid	APR 10 1947	4612		1.84		1.84						
2		329					58.18	2.18						60.36	2nd Half Paid	OCT 24 1947	8713				30.18						
															1st Half Paid	JUN 19 1947	8720		30.18								
3																											
4																											
5																											
6		150					26.52	1.00						27.52	PAID IN FULL	APR 26 1947	4824		27.52								
	SOLD FOR TAXES	58					10.26	.38						10.64											10.64		
8		175					30.42	1.14						31.56	PAID IN FULL	APR 26 1947	4825		31.56								
9																											
10	SOLD FOR TAXES	15					2.66	.10						2.76	PAID IN FULL	MAY 29 1947	7315		2.76								
11																											
12																											
13																											
14			20				3.84	.14						3.98	PAID IN FULL	AUG 26 1947	10678				3.98						
15		109					19.28							19.28	PAID IN FULL	MAR 31 1947	7453		19.28								
16		20					5.30	.20						5.50	PAID IN FULL	JUN 19 1947	8717		5.50								
17																											
18		283					50.04	1.86	Includes Tax on Lot 12.					51.90	PAID IN FULL	APR 24 1947	4816		51.90								
19		77					13.62	.50						14.12	PAID IN FULL	JUN 16 1947	8620		14.12								
20			330				63.32							63.32	Part Paid	AUG 26 1947	10679				49.34	1.58					
															Balance Paid	SEP - 5 1947	11068				13.98						
		H 109	330	= 439			a 31.92																				
		113.4	20	= 133.4			7a 6.72	.64						29.42													
		1243	85	= 1543			28.98																				

Assessment Roll and Tax List of Real Property in the Town of Crooked Lake, Cass County, Minnesota, for Taxes for the Year 1946.

	In Whose Name Assessed	To Whom Transferred	Description of Property: Subdivision	Sec. or Lot	Town or Block	Range	Number of Acres of Land	No. School District	Indicate Homestead Tax in Red	Indicate Agricultural Land in Red	True and Full Valuations: Land Exclusive of Structures and Improvements	Buildings and Other Structures	Machinery Permanently Attached to Real Estate	Total True and Full Value	Assessed Valuations: Rural: Homestead Up to $4,000 20%	Rural: Over $4,000 and Non-Homestead 33⅓%	All Other: Homestead Up to $4,000 25%	All Other: Over $4,000 Non-Homestead 40%	All Other: Machinery Permanently Attached to Real Estate 33⅓%	Total Assessed Value	Total Assessed Value as Equalized by the Board of Review	Final Equalized Value
							Acres / Hds.				Dollars	Dollars	Dollars	Dollars	Dollars	Dollars	Dollars	Dollars	Dollars	Dollars	Dollars	Dollars
1			NE ¼ of NE ¼	35	139	26		Tax														
2			NW ¼ of NE ¼																			
3	State of Minnesota	Harry J. & Maybelle Wells	~~SW ¼ of NE ¼~~ Lot 5																			
4	Clover Land Co.	Wm. D. Stuff, Mgr.	SE ¼ of NE ¼				40		No	yes	180 / 120			180 / 120		60 / 40				40	60	
5																						
6			NE ¼ of NW ¼																			
7	Geo. N. Stauff		~~NW ¼ of NW ¼~~ " 1				26.32		"	"	270 / 180			270 / 180		90 / 60				60	90	
8	" "		~~SW ¼ of NW ¼~~ " 2				39.31		"	"	210 / 140			210 / 140		70 / 47				47	70	
9	Wm. D. & Pearl L. Sailer		~~SE ¼ of NW ¼~~ " 4				33.49		"	"	330 / 221			330 / 221		110 / 74				74	110	
10																						
11			NE ¼ of SW ¼																			
12	Thomas H. & Emily Matheson (Clarence Lake)	Frances D. Matheson	Beg. at SW Cor. of Lot 3 where West line intersects lake, N. 165.9', thence S. 123', thence E. 13.10, thence S. 25' to lake, West & beg.				1500		"	"	111 / 75			111 / 75		37 / 25				25	37	
13			SW ¼ of SW ¼																			
14	State of Minnesota		~~SE ¼ of SW ¼~~ " 9																			
15	Norman L. & Lorette C. Miles	(Lorette Ann Jones)	E. 161' of Lot 3				3		"	"	21 / 15			21 / 15		7 / 5				5	7	
16	State of Minnesota		NE ¼ of SE ¼																			
17	~~State of Minnesota~~	Harry J. & Maybelle Wells	~~NW ¼ of SE ¼~~ Lot 7																			
18	~~State of Minnesota~~		~~SW ¼ of SE ¼~~ " 8																			
19			SE ¼ of SE ¼																			
20	~~Leonard L. & Olive E. Nelson~~ Leonard L. & Dorothy Simons		Beg. NE Cor. of Lot 3, thence West 161.16', South 123.13', East 161' to 25' of lake, thence along lake to NE Cor., thence along lake line to beg.; and the East 161'				8.00 / 165 ft		"	"	149 / 100	175		324 / 275		108 / 92				92	108	
											851	175		1026		343				343	402	
											1271			1446		402						

	Sold for Taxes	Valuations by School Districts as Equalized by Department of Taxation: District No. ..... Rate ..... Mills	District No. ..... Rate ..... Mills	District No. ..... Rate ..... Mills	District No. ..... Rate ..... Mills	Rate and Tax Less Homestead Exemption ..... Mills	State Tax on Non-Homestead 6.6 Mills	Total General Tax	Special Taxes	Total Taxes	Paid	When Paid	Number of Receipt	March Settlement 1947	June Settlement 1947	Penalty	November Settlement 1947	Penalty	Collections in First Monday in January 1948	Penalty	Delinquent on First Monday in January 1948	Total Delinquent Tax and Penalty	Remarks
		Dollars	Dollars	Dollars	Dollars	Dollars	$ cts.	$ cts.	$ cts.	$ cts.		Month Day Year		$ cts.	$ cts.	$ cts.	$ cts.	$ cts.	$ cts.	$ cts.	$ cts.	$ cts.	
1											1												
2											2												
3											3												
4	SOLD FOR TAXES	60				10.62	40			11.02	4	PAID IN FULL MAY 21 1947	8779	11.02									
5											5												
6											6												
7		90				15.92	60			16.52	7	2nd Half Paid OCT 31 1947 / 1st Half Paid APR 10 1947	8812 / 8812	16.52	14.65		14.65					
8		70				12.38	46			12.84	8	2nd Half Paid OCT 31 1947 / 1st Half Paid APR 10 1947											
9		110				19.46	72			20.18	9										20.18	Jan 20	
10											10												
11											11												
12		37				6.54	24			6.78	12												
13											13												
14											14												
15		7				1.24	04			1.28	15	PAID IN FULL FEB 8 1947	1946	1.28									
16											16												
17											17												
18											18												
19											19												
20		108				19.10	72			19.82	20	PAID IN FULL JUN 10 1947	8778		19.82								
		482				85.26	318			88.44													

Assessment Roll and Tax List of Real Property in the Town of Crooked Lake, Cass County, Minnesota, for Taxes for the Year 1946.

Form 4CD	In Whose Name Assessed	To Whom Transferred		Description of Property: Subdivision	Sec. or Lot	Town or Block	Range	Number of Acres of Land: Acres	Mills	No. School District	Indicate Homestead Tax or No	Indicate Agricultural Tax or No	True and Full Valuations: Land Exclusive of Structures and Improvements (Dollars)	Buildings and Other Structures (Dollars)	Machinery Permanently Attached to Real Estate (Dollars)	Total True and Full Value (Dollars)	Assessed Valuations: Rural: Homestead Up to $1,000 20% (Dollars)	Rural: Over $1,000 and Non-Homestead 33⅓% (Dollars)	All Other: Homestead Up to $1,000 25% (Dollars)	All Other: Over $1,000 and Non-Homestead 40% (Dollars)	All Other: Machinery Permanently Attached to Real Estate 33⅓% (Dollars)	Total Assessed Value (Dollars)	Total Assessed Value as Equalized by the Board of Review (Dollars)	Final Equalized Value (Dollars)
			1	NE ¼ of NE ¼	36	139	46			Twp														
			2	NW ¼ of NE ¼																				
	State of Minnesota		3	SW ¼ of NE ¼																				
	State of Minnesota		4	SE ¼ of NE ¼																				
			5																					
			6	NE ¼ of NW ¼																				
			7	NW ¼ of NW ¼																				
			8	SW ¼ of NW ¼																				
			9	SE ¼ of NW ¼																				
			10																					
			11	NE ¼ of SW ¼																				
			12	NW ¼ of SW ¼																				
			13	SW ¼ of SW ¼																				
			14	SE ¼ of SW ¼																				
			15																					
	State of Minnesota		16	NE ¼ of SE ¼																				
	State of Minnesota		17	NW ¼ of SE ¼																				
	State of Minnesota		18	SW ¼ of SE ¼																				
	State of Minnesota		19	SE ¼ of SE ¼																				
			20																					
				Assessed Value				90993																

Sold for Taxes	Valuations by School Districts as Equalized by Department of Taxation: District No. ..... Rate ..... Mills	District No. ..... Rate 78.47 Mills	District No. ..... Rate ..... Mills	District No. ..... Rate ..... Mills	District No. ..... Rate ..... Mills	Rate and Tax Less Homestead Exemption ..... Mills	State Tax on Non-Homestead 6.6 Mills	Total General Tax	Special Taxes		Total Taxes		Paid	When Paid	Number of Receipt	March Settlement 1947	June Settlement 1947	Penalty	November Settlement 1947	Penalty	Collections to First Monday in January 1948	Penalty	Delinquent on First Monday in January 1948	Total Delinquent Tax and Penalty	Remarks
	Dollars	Dollars	Dollars	Dollars	Dollars	$ cts.	$ cts.	$ cts.	$ cts.	$ cts.	$ cts.			Month Day Year		$ cts.	$ cts.	$ cts.	$ cts.	$ cts.	$ cts.	$ cts.	$ cts.	$ cts.	
												1													
												2													
												3													
												4													
												5													
												6													
												7													
												8													
												9													
												10													
												11													
												12													
												13													
												14													
												15													
												16													
												17													
												18													
												19													
												20													

The Narrows Northern Outlets Roosevelt Trail Region Map

Form 4 C

Assessment Roll and Tax List of Real Property in the Town of Crooked Lake

Cass County, Minnesota, for Taxes for the Year 1946

The Narrows	In Whose Name Assessed	To Whom Transferred	Description of Property: Subdivision	Sec. or Lot	Town or Block	Range	Number of Acres of Land: Acres	Hundredths	No. School District	Indicate Homestead Tax by Yes	Indicate Equivalent Homestead Tax by Yes	True and Full Valuations: Land Exclusive of Structures and Improvements (Dollars)	Buildings and Other Structures (Dollars)	Machinery Permanently Attached to Real Estate (Dollars)	Total True and Full Value (Dollars)	Assessed Valuations: Rural: Homestead Up to $4,000 20% (Dollars)	Rural: Over $4,000 and Non-Homestead 33⅓% (Dollars)	All Other: Homestead Up to $4,000 25% (Dollars)	All Other: Over $4,000 and Non-Homestead 40% (Dollars)	Machinery Permanently Attached to Real Estate 33⅓% (Dollars)	Total Assessed Value (Dollars)	Total Assessed Value as Equalized by the Board of Review (Dollars)	Final Equalized Value (Dollars)
			The Narrows																				
	Nurse Shultz			1	1				Un	No	No	75	50		125		42				42		
	M. H. Pirsig			2						yes	"	75			25	15					15		
State	" "			3						yes	"	75	325		400	80	80				80		
State	" "			4						"	"	70			70	14					14		
	State Bank of Anoka			5						No		75	75		150		50				50		
	" "			6						"	"	75			75		25				25		
	Harry Beck			7								75	200		275		92				92		
	Edgar Rudolph			8						yes	"	75	150		225	45 40					45 40		
	" "			9						"		75	280		355	71					71		
	Irene B. Ford			10						No	"	100	380		480		160				160		
	Frank + Emma Belgum		N½ of Lot 2 & all of	1	2					No	"	45	40		85		28				28		
	Emma L. Beaver		S½ of	2						"	"	25			25		8				8		
	" "			3						"	"	45			45		15				15		
	Charles E + Eleanor Fairbanks			4						yes	"	35	75		110	22					22		
	" "			5						"	"	35			35	7					7		
State	Alex T. Andrews			6						No	"	50			50		17				17		
State	" "			7						No	"	50	80		130		43				43		
State	John William Brunsvold			8						yes	"	40	125		165	33					33		
	William Brunsvold			19						"	"	60	300		360	72					72		
	Jennie A. Bechtel		N½ of	9						No	"	25	80		105		35				35		
												1180	2460		3640	354 354	515				869 874		

Valuations by School Districts as Equalized by Department of Taxation

Sold for Taxes	District No. ..... Rate ..... Mills (Dollars)	District No. ..... Rate ..... Mills (Dollars)	District No. 147 Rate 45 / 22.5 Mills (Dollars)	District No. ..... Rate ..... Mills (Dollars)	District No. ..... Rate ..... Mills (Dollars)	Rate and Tax Less Homestead Exemption ..... Mills ($ cts.)	State Tax on Non-Homestead 6.6 Mills ($ cts.)	Total General Tax ($ cts.)	Special Taxes ($ cts.)	Special Taxes ($ cts.)	Total Taxes ($ cts.)	Paid	When Paid: Month Day Year	Number of Receipt	March Settlement 1947 ($ cts.)	June Settlement 1947 ($ cts.)	Penalty ($ cts.)	November Settlement 1947 ($ cts.)	Penalty ($ cts.)	Collections to First Monday in January 1948 ($ cts.)	Penalty ($ cts.)	Delinquent on First Monday in January 1948 ($ cts.)	Total Delinquent Tax and Penalty ($ cts.)	Remarks
1			42			806	28				834 15	PAID IN FULL	JUN 1 1947	2370		834								
2			H 15			288					288 12	PAID IN FULL	APR 7 1947											
3			H 80			1534					1534 15	PAID IN FULL	APR 7 1947			2090								
4			H 14			268					268 14	PAID IN FULL	APR 7 1947											
5			50			960	34				494 5	PAID IN FULL	MAY 23 1947	6586		1490								
6			25			480	16				496 6	PAID IN FULL	MAY 23 1947											
7			92			1766	60				1826 7	PAID IN FULL	MAY 27 1947	6495		1826								
8			H 45			864					864 8	PAID IN FULL	JUN 6 1947	7930		2206								
9			H 71			1362					1362 9	PAID IN FULL	JUN 6 1947											
10			160			3070	106				3176 10	PAID IN FULL	MAR 1 1947	2875	3176									
11			28			538	18				556 11	PAID IN FULL	FEB 20 1947	2564	556									
12	SOLD FOR TAXES		8			154	06				160 12											160		
13			15			288	10				298 13	PAID IN FULL	FEB 20 1947	2564	298									
14			H 22			422					422 14	PAID IN FULL	AUG 11 1947											
15			H 7			134					134 15	PAID IN FULL	AUG 11 1947	5681				556						Pendue
16			17			326	12				338 16	PAID IN FULL	JUN 10 1947	8781		11.90								T1-144 of R 20-30
17			43			824	28				852 17	PAID IN FULL	JUN 10 1947											
18			H 33			634					634 18	1st Half Paid / 2nd Half Paid	OCT 30 1947 / JUN 6 1947	7931		10.08								
19			H 72			1382					1382 19	1st Half Paid / 2nd Half Paid	OCT 30 1947 / JUN 6 1947	1142										
20			H 35			672	24	Abatement Att 32.58			696 20	PAID IN FULL	May 27 1947	6897		402								29.34 Abated
			H 359 874		74	16772	342				17114													

Form 4 C

Assessment Roll and Tax List of Real Property in the Towns of Crooked Lake

Cass County, Minnesota, for Taxes for the Year 1946.

	In Whose Name Assessed	To Whom Transferred	Description of Property: Subdivisions	Sec. or Lot	Town or Block	Range	Number of Acres of Land: Acres	Tenths	No. School District	Indicate Homestead Yes or No	Indicate Agricultural Yes or No	True and Full Valuations: Land Exclusive of Structures and Improvements	Buildings and Other Structures	Machinery Permanently Attached to Real Estate	Total True and Full Value	Assessed Valuations: Rural: Homestead Up to $4,000 20%	Over $4,000 and Non-Homestead 33⅓%	All Other: Homestead Up to $4,000 25%	Over $4,000 Non-Homestead 40%	Machinery Permanently Attached to Real Estate 33⅓%	Total Assessed Value	Total Assessed Value as Equalized by the Board of Review	Final Equalized Value	Sold for Taxes	Valuations by School Districts as Equalized by Department of Taxation	Rate and Tax Less Homestead Exemption	State Tax on Non-Homestead	Total General Tax	Special Taxes	Total Taxes	Paid	When Paid	Number of Receipt	March Settlement 1947	June Settlement 1947	Penalty	November Settlement 1947	Penalty	Collections to First Monday in January 1948	Penalty	Delinquent as of the Monday in January 1948	Total Delinquent Tax and Penalty	Remarks
			"The Narrows"																																								
	Martin + Martha Manning			1	3				Zim	No		100	495		595		198				198																						
	Theodore + Julia K. Tunare			2					Yes			150	300		450	90					90																						
State	" "			2½ of	3				"			75			75	15					15																						
State	Arthur C. Johnson			2½ of	3				Yes			75			75	15					15																						
												400	795		1195	120	198				318																						
State																																											
State																																											
State																																											

	Valuations by School Districts as Equalized by Department of Taxation	Rate and Tax Less Homestead Exemption	State Tax on Non-Homestead	Total General Tax	Special Taxes	Total Taxes	Paid	When Paid	Number of Receipt	March Settlement 1947	June Settlement 1947	Penalty	November Settlement 1947	Penalty	Collections to First Monday in January 1948	Penalty	Delinquent as of the Monday in January 1948	Total Delinquent Tax and Penalty	Remarks
1	198	3748	130			3928	PAID IN FULL	MAY 27 1947	6494		3928								
2	H 90	1726				1726	PAID IN FULL	MAY 23 1947	6587		1014								
3	H 15	288				288	PAID IN FULL	MAY 23 1947											
4	H 15	288				288	PAID IN FULL	MAY 15 1947	5618		288								
5																			
6																			
7																			
8																			
9																			
10																			
11																			
12																			
13																			
14																			
15																			
16																			
17																			
18																			
19																			
20																			
	H 120 " 75 318	Na 6100	130			6230													

Assessment Roll and Tax List of Real Property in the Town of Crooked Lake

	IN WHOSE NAME ASSESSED	TO WHOM TRANSFERRED	DESCRIPTION OF PROPERTY: SUBDIVISION	Sec. or Lot	Town or Block	Range	Number of Acres of Land: Acres	Tenths	Sec. School District	Highway Commissioner's Road Tax or No	Indian Agency Road Tax or No	TRUE AND FULL VALUATIONS: LAND Exclusive of Structures and Improvements	BUILDINGS and Other Structures	MACHINERY Permanently Attached to Real Estate	TOTAL True and Full Value	ASSESSED VALUATIONS: RURAL: Homestead Up to $1,000 20%	Over $1,000 and Non-Homestead 33⅓%	ALL OTHER: Homestead Up to $1,000 25%	Over $1,000 and Non-Homestead 40%	MACHINERY Permanently Attached to Real Estate 33⅓%	TOTAL ASSESSED VALUE	Total Assessed Value as Equalized by the Board of Review	FINAL EQUALIZED VALUE
							Acres	Tenths				Dollars	Dollars	Dollars	Dollars	Dollars	Dollars	Dollars	Dollars	Dollars	Dollars	Dollars	Dollars
			Auditor's Plat of Lake Haddon Outlots																				
1	Clara Wildman Bachman		Outlot B.				1			110	110	100	250		350		117				117		
2	Alfred H. Barker		" C.							110	110	50	150		200		67				67		
3	Jacob Ahrdt		25' Lot in Blk. " C.							110	"	30	140		170		57				57		
4	O. J. Du Bois		25' " " " C.							110	"	30	80		110		37				37		
5	Charles Frieda Wagner		Outlot D				930			yes	"	200	900		1100	220					220		
6			" E.				160			110	"	200	825		1025		342				342		
7			" I				980			yes	"	75			75	15	25				15		
8			" J				980			yes	"	75			75	15	25				15		
9			" L				930			yes	"	75			75	15	25				15		
10																							
11																							
12																							
13																							
14																							
15																							
16																							
17																							
18																							
19																							
20																							
												835	2345		3180	265	653 620				918 880		

	SOLD FOR TAXES	VALIDATIONS BY SCHOOL DISTRICTS AS EQUALIZED BY DEPARTMENT OF TAXATION: District No. ..... Rate ..... Mills	District No. ..... Rate ..... Mills	District No. 117 Rate 25.6 Mills	District No. ..... Rate ..... Mills	District No. ..... Rate ..... Mills	Rate and Tax Less Homestead Exemption ..... Mills	State Tax on Non-Homestead 6.6 Mills	TOTAL GENERAL TAX	SPECIAL TAXES	TOTAL TAXES	PAID	WHEN PAID Month Day Year	Number of Receipt	March Settlement 1947	June Settlement 1947	Penalty	November Settlement 1947	Penalty	Collections to First Monday in January 1948	Penalty	Delinquent on First Monday in January 1948	Total Delinquent Tax and Penalty	REMARKS
		Dollars	Dollars	Dollars	Dollars	Dollars	$ cts.	$ cts.	$ cts.	$ cts.	$ cts.				$ cts.	$ cts.	$ cts.	$ cts.	$ cts.	$ cts.	$ cts.	$ cts.	$ cts.	
1				117			22.44	78			23.22	PAID IN FULL	FEB 7 1947	1676	23.22									
2				67			12.86	44			13.30	PAID IN FULL	JAN 20 1947	307	13.30									
3				57			10.94	38			11.32	PAID IN FULL	JAN 20 1947	325	11.32									
4				37			7.10	24			7.34	PAID IN FULL	FEB 24 1947	2635	7.34									
5				#220			42.20				42.20	1st Half Paid 2nd Half Paid	JUN 12 1947 AUG 29 1947											
6				342			65.62	2.26			67.88	1st Half Paid 2nd Half Paid	JUN 12 1947 AUG 29 1947	3251		29.36								
7				H 15			2.88				2.88	1st Half Paid 2nd Half Paid	JUN 12 1947 AUG 29 1947	10644				29.36						
8				H 15			2.88				2.88	1st Half Paid 2nd Half Paid	JUN 12 1947 AUG 29 1947											
9				H 15			2.88				2.88	1st Half Paid 2nd Half Paid	JUN 12 1947 AUG 29 1947											
10																								
11																								
12																								
13																								
14																								
15																								
16																								
17																								
18																								
19																								
20																								
				H 565 ~~55~~ 8.15		72	169.80 169.78	4.10 4.10			173.90													

Form 4-C

Assessment Roll and Tax List of Real Property in the Town of Crooked Lake

Ind. Plat of Lake Shore Addition

Roosevelt Trails

	In Whose Name Assessed	Town(s) Transferred	Description of Property: Subdivision	Sec. or Lot	Town or Block	Range	Number of Acres of Land: Acres	Tenths	No. School District	Indicate Homestead Yes or No	Indicate Agricultural Yes or No	True and Full Valuations: Land Exclusive of Structures and Improvements	Buildings and Other Structures	Machinery Permanently Attached to Real Estate	Total True and Full Value	Assessed Valuations: Rural: Homestead Up to $4,000 20%	Rural: Over $4,000 and Non-Homestead 33⅓%	All Other: Homestead Up to $4,000 25%	All Other: Over $4,000 Non-Homestead 40%	Machinery Permanently Attached to Real Estate 33⅓%	Total Assessed Value	Total Assessed Value as Equalized by the Board of Review	Final Equalized Value	Sold for Taxes	Valuations by School Districts as Equalized by Department of Taxation: District No.	Rate	District No.	Rate	District No.	Rate	District No.	Rate	Rate and Tax Less Homestead Exemption	State Tax on Non-Homestead	Total General Tax	Special Taxes	Total Taxes	Paid	When Paid	Number of Receipt	March Settlement 1947	June Settlement 1947	Penalty	November Settlement 1947	Penalty	Collections to First Monday in January 1948	Penalty	Delinquent on First Monday in January 1948	Total Delinquent Tax and Penalty	Remarks
			Tingdale Bros. Roosevelt Trails Block 1, Lots 1-32 Incl. Blk 2 + 3 in Beulah Twp.																																																
	Floyd Petras			2			39.2			No	Yes	39 40			39 40		13				13	11																													
	Lake Shore Improv. Co.			3			40			"	"	39 40			39 40		13				13	11																													
	" "			4			41			"	"	39 40			39 40		13				13	11																													
	Jerome McPearl & Inez			5			42			"	"	39 40			39 40		13				13	11																													
	Jerome Inez			6			43			No	"	45	450		495		165				165	142																													
	Jerome McPearl & Inez			7			44			"	"	39 40			39 40		13				13	11																													
	Florence Cunningham & Marion Nelson			45						No	"	40	100		140		47				47	44																													
	Lake Shore Improvement Co.			9			1.4			"	"	35			35		9				12	9																													
	" "			10			2			"	"	35			35		12				12	9																													
	" "			11			3			"	"	35			35		12				12	9																													
	" "			12			4			"	"	35			35		12				12	9																													
	" "			13			5			"	"	35			35		12				12	9																													
	" "			14			6			"	"	35			35		12				12	9																													
	Anna A. Pederson			15			7			No	"	40	150		190		63				63	61																													
	" "			16			8			"	"	35			35		12				12	9																													
	Stephen & Mabel L. LaBrange			17			9			"	"	35			35		12				12	9																													
	" "			18			10			"	"	35			35		12				12	9																													
	" "			19			11			"	"	35			35		12				12	9																													
	Lena Duffy			20			12			"	"	35			35		12				12	9																													
												710 563	700		1410 1263		421 469				1 421 469																													
1																																																			
2												11					11																194	08			202	PAID IN FULL	JAN 31 1947	1550	202									
3												11					11															194	08	Abatement	# 338r	202	PAID IN FULL	OCT 31 1947	1194					292						56 Abated
4												11					11															194	08	"	# 338r	202	PAID IN FULL	OCT 31 1947												56 Abated
5												11					11															194	08			202	PAID IN FULL	APR 19 1947												
6												165					165															2864	106			2970	PAID IN FULL	APR 19 1947	1442		3374								
7												11					11															194	08			202	PAID IN FULL	APR 19 1947											
8												44					44															778	30			808	PAID IN FULL	MAY 7 1947	1608		804								
9												9					9															160	06	Abatement	# 338r	166	1st Half Paid	JUN 12 1947												56 Abated
																																				Balance Due	NOV 5 1947												
10												9					9															160	06	"	# 338r	166	1st Half Paid	JUN 12 1947												56 "
																																				Balance Due	NOV 5 1947												
11												9					9															160	06	"	# 338r	166	1st Half Paid	JUN 12 1947	8283		498			270						56 "
																																				Balance Due	NOV 5 1947	11737											
12												9					9															160	06	"	# 338r	166	1st Half Paid	JUN 12 1947												56 "
																																				Balance Due	NOV 5 1947												
13												9					9															160	06	"	# 338r	166	1st Half Paid	JUN 12 1947												.38 "
																																				Balance Due	NOV 5 1947												
14												9					9															160	06	"	# 338r	166	1st Half Paid	JUN 12 1947												.38 "
																																				Balance Due	NOV 5 1947												
15												61					61															1078	40			1118	1st Half Paid	JUN 11 1947												.38 "
																																				2nd Half Paid	NOV 6 1947	12445		645									
16												9					9															160	06			166	1st Half Paid	JUN 11 1947	12376					642						
																																				2nd Half Paid	NOV 6 1947												
17												9					9															160	06			166	PAID IN FULL	JUN 30 1947	9715		166									
18	SOLD FOR TAXES											9					9															160	06			166														
19	SOLD FOR TAXES											9					9															160	06			166														
20												9					9															160	06			166	PAID IN FULL	FEB 14 1947	1131		166									
												421																				7450	282			7732														

Assessment Roll and Tax List of Real Property in the Town of Crooked Lake, Cass County, Minnesota, for Taxes for the Year 1946.

For public information only

	In Whose Name Assessed	To Whom Transferred	Description of Property: Subdivision	Sec. or Lot	Town or Block	Range	Number of Acres of Land: Acres	100ths	No. School District	Indicate Homestead Yes or No	Indicate Agricultural Yes or No	True and Full Valuations: Land Exclusive of Structures and Improvements (Dollars)	Buildings and Other Structures (Dollars)	Machinery Permanently Attached to Real Estate (Dollars)	Total True and Full Value (Dollars)	Assessed Valuations: Rural: Homestead Up to $4,000 20% (Dollars)	Rural: Over $4,000 and Non-Homestead 33⅓% (Dollars)	All Other: Homestead Up to $4,000 25% (Dollars)	All Other: Over $4,000 and Non-Homestead 40% (Dollars)	Machinery Permanently Attached to Real Estate 33⅓% (Dollars)	Total Assessed Value (Dollars)	Total Assessed Value as Equalized by the Board of Review (Dollars)	Final Equalized Value (Dollars)
		Ringdale Bros.	Roosevelt Trailer																				
1	State of Minnesota			13	6				Unorg	No		35			35								
2	Oswald Sandeen			14					116	Yes		35			35		12			12		9	
3	Arthur L. Moore			15					116	"		35	15		50		15			15		15	
4	Clarence B. & Cecilia E. Johnson			16					44	"		35	500		535	106				107		106	
5	" "			17					"	"		40	375		415	83				83		81	
6	" "			18					"	"		35	225		260	52				52		51	
7	Esther A. McDale			19					116	"		35			35		12			12		9	
8	Lake Shore Lodge Co. Clarence B. & Cecilia E. Johnson			20					"	"		35			35		12			12		9	
9	" "			21					"	"		35			35		12			12		9	
10	Hilda Dallas			22					116	"		35	125		160		53			53		51	
11	Joseph & Violet Malek			23					"	"		35			35		12			12		9	
12	" "			24					"	"		35			35		12			12		9	
13	Joseph & Yvonne M. Hemmang			25					"	"		35			35		12			12		9	
14	" "			26					116	"		40	80		120		40			40		37	
15	" "			27					"	"		35			35		12			12		9	
16	Geo. Vincent Hoover			28					"	"		35			35		12			12		9	
17	John J. & Margaret L. Carnody			29					"	"		35			35		12			12		9	
18	" "			30					"	"		35			35		12			12		9	
19																							
20																							
												685	1320		1785	212	248			482		440	
												476			1796		202						
															(1925)								

	Soed for Taxes	Variations by School Districts as Equalized by Department of Taxation: District No. ..... Rate ..... Mills	District No. ..... Rate ..... Mills	District No. ..... Rate ..... Mills	Rate and Tax Less Homestead Exemption ..... Mills	State Tax on Non-Homestead 6.6 Mills	General Tax	Special Taxes	Total Taxes	Paid	When Paid (Month Day Year)	Number of Receipt	March Settlement 1947	June Settlement 1947	Penalty	November Settlement 1947	Penalty	Calculations to First Monday in January 1948	Penalty	Delinquent on First Monday in January 1948	Penalty	Total Delinquent Tax and Penalty	Remarks
		Dollars	Dollars	Dollars	$ cts.	$ cts.	$ cts.	$ cts.	$ cts.				$ cts.	$ cts.	$ cts.	$ cts.	$ cts.	$ cts.	$ cts.	$ cts.	$ cts.		
1										1													
2		9			160	06			166	PAID IN FULL	JAN 20 1947	303	166										
3		15			266	10			276	PAID IN FULL	JAN 20 1947	307	276										
4		H 106			1874				1874	PAID IN FULL	MAR 20 1947												
5		H 81			1432				1432	PAID IN FULL	MAR 20 1947	3208		1432									
6		H 51			902				902	PAID IN FULL	MAR 20 1947												
7		9			160	06			166	PAID IN FULL	MAR 21 1947	3216		166									
8		9			160	06			166	PAID IN FULL	MAR 20 1947			332									
9		9			160	06			166	PAID IN FULL	MAR 20 1947	3265											
10		51			902	34			936	PAID IN FULL	JUN 10 1947	3780		936									
11		9			160	06			166	PAID IN FULL	JUN 10 1947	3779		332									
12		9			160	06			166	PAID IN FULL	JUN 10 1947												
13		9			160	06			166	PAID IN FULL	JAN 27 1947												
14		37			654	24			678	PAID IN FULL	JAN 27 1947	332	1010										
15		9			160	06			166	PAID IN FULL	JAN 27 1947												
16		9			160	06			166	PAID IN FULL	APR 18 1947	4774											
17		4			160	06	Abatement #3382		166	1st Half Paid	JUN 10 1947	3363		83		40							38.7 Abated
18		4			160	06	" " #3382		166	1st Half Paid	JUN 13 1947	3363		83		45							38.9 "
19											NOV - 3 1947	4791											
20																							
		H 38																					
		302			7790	134			7924														
		440																					

Assessment Roll and Tax List of Real Property in the Town of Crooked Lake

Cass County, Minnesota, for Taxes for the Year 1946.

Form 4 C

	In Whose Name Assessed	To Whom Transferred	Description of Property: Subdivision	Sec. or Lot	Town or Block	Range	Number of Acres of Land (Acres / 100ths)	No. School District	Indicate Resident or Non-Resident	Indicate Agricultural or Non-Agricultural	True and Full Valuations: Land Exclusive of Buildings and Improvements	Buildings and Other Structures	Machinery Permanently Attached to Real Estate	Total True and Full Value	Assessed Valuations: Rural: Homestead Up to $6,000 20%	Rural: Over $6,000 and Non-Homestead 33⅓%	All Other: Homestead Up to $4,000 25%	All Other: Over $4,000 and Non-Homestead 40%	Machinery Permanently Attached to Real Estate 33⅓%	Total Assessed Value	Total Assessed Value as Equalized by the Board of Review	Final Equalized Value
											Dollars	Dollars	Dollars	Dollars	Dollars	Dollars	Dollars	Dollars	Dollars	Dollars	Dollars	Dollars
		Tingdale Bros. Roosevelt Trails																				
1	Lake Shore Impr. Co.			31	4			Wes	No	yes	35			35		12				12	9	
	" " "										35			35		12				12	9	
2				32					"	"	35			35		12				12	9	
	Bernard C. Johnson	Frederick J. Mitchell		33					"	"	35			35		12				12	9	
	Lake Shore Impr. Co.			34					"	"	35			35		12				12	9	
4											35			35		12				12	9	
	" " "			35						"	35			35		12				12	9	
5											35			35		12				12	9	
	C. A. Kruger			36					No	"	40	120		160		53				53	51	
6	Lake Shore Impr. Co.										35			35		12				12	9	
7				37					"	"	35			35		12				12	9	
	" " "			38					"	"	35			35		12				12	9	
8											80			80		27				27	21	
9	" " "			1	5				"	"	95			95		32				32	25	
10											75			75		25				25	20	
	State of Minnesota	Charles E. & Cecilia		2					"	"	90			90		30				30	24	
11		Johnson		3					"	"	90			90		30				30	24	
12	Joseph C. & Violet E. Malek			4					"	"	60			60		20				20	16	
13	Carl Adolph Kruger			5					"	"	75			75		25				25	20	
14	John Swing				1	6			"	"	45			45		15				15	12	
15	" " "								"	"	25			25		8				8	7	
16				2					"	"	50			50		17				17	12	
17	Harold & Iva Nordquist			3					"	"	30			30		10				10	8	
18	George & Manda Sandstrom			4					"	"	25			25		8				8	7	
19	Rosalie B. Aubin	Carson Abbott & Estella	Orchard	5					"	"	20			20		7				7	5	
20																						
											820	120		940		316				316	256	
											648			768								

Valuations by School Districts as Equalized by Department of Taxation: District No. 15 Rate 17.7 Mills; District No. ..... Rate ..... Mills; District No. ..... Rate ..... Mills

	Sold for Taxes	District No. 15 Dollars	District No. ..... Dollars	District No. ..... Dollars	District No. ..... Dollars	Rate and Tax Less Homestead Exemption ..... Mills	State Tax on Non-Homestead 6.6 Mills	Total General Tax	Special Taxes	Total Taxes	Paid	When Paid	Number of Receipt	March Settlement 1947	June Settlement 1947	Penalty	November Settlement 1947	Penalty	Collections to 1st Monday in January 1948	Penalty	Delinquent on 1st Monday in January 1948	Total Delinquent Tax and Penalty	Remarks
						$ cts.	$ cts.	$ cts.	$ cts.	$ cts.		Month Day Year		$ cts.	$ cts.	$ cts.	$ cts.	$ cts.	$ cts.	$ cts.	$ cts.	$ cts.	
1		7				160	06	Abatement #3382		166	1st Half Paid / Balance Paid	JUN 13 1947 / NOV 3 1947	1937 / 11737		83		45						38 ¢ Abated
2	SOLD FOR TAXES	4				160	06	" "		166	1st Half Paid / Balance Paid	JUN 10 1947 / NOV 3 1947	1737 / 11737		83		45						38 ¢ "
3	SOLD FOR TAXES	7				160	06			166	1st Half Paid / 2nd Half Paid	JUN 10 1947 / JUN 10 1947	1737 / 6204		83								
4		4				160	06	Abatement #3382		166	1st Half Paid / Balance Paid	JUN 10 1947 / NOV - 3 1947	1737 / 11737		83		45						38 ¢ Abated
5		4				160	06	" "		166	1st Half Paid / Balance Paid	JUN 10 1947 / NOV - 3 1947	1737 / 11737		83								38 ¢ "
6		51				902	34			936	PAID IN FULL	JAN 31 1947	1444	936									
7		4				160	06	Abatement #3382		166	1st Half Paid / Balance Paid	JUN 10 1947 / NOV - 3 1947	1737 / 11737		83		25 / 20						38 ¢ Abated
8		4				160	06	" "		166	1st Half Paid / Balance Paid	JUN 10 1947 / NOV - 3 1947	1737 / 11737										38 ¢ "
9		15				246	10			246	PAID IN FULL	OCT 31 1947	11714				276						100 "
10		68				372	14	" "		386													1.28 "
11		24				424	16			440	1st Half Paid / Balance Paid	JUN 12 1947 / NOV 12 1947	1848 / 11737		227		101						
12		20				354	14			368	PAID IN FULL	JUN 10 1947	8779		368								
13		12				212	08			220	PAID IN FULL	JAN 31 1947	1344	220									
14		7				124	04			128	PAID IN FULL / Balance Paid	JUN 7 1947 / SEP 23 1947	10755 / 13000		2.10		156						
15	SOLD FOR TAXES	13				230	08			238	PAID IN FULL / Balance Paid	JUN 9 1947 / SEP 23 1947											
16		8				142	06			148	PAID IN FULL	MAY 12 1947	5779		148								
17		7				124	04			128	PAID IN FULL	JAN 31 1947	1357	128									
18		5				88	04			92	PAID IN FULL	JUN 11 1947	8244		92								
19																							
20																							
		256				4534	170			4704													

Assessment Roll and Tax List of Real Property in the Town of Crooked Lake, Cass County, Minnesota, for Taxes for the Year 1946.

	In Whose Name Assessed	To Whom Transferred	Description of Property: Subdivision	Sec. or Lot	Town or Block	Range	Number of Acres of Land (Acres / Mills)	No. School District	Indicate Agricultural Homestead Yes or No	Indicate Agricultural Land Yes or No	True and Full Valuations: Land Exclusive of Structures and Improvements (Dollars)	Buildings and Other Structures (Dollars)	Machinery Permanently Attached to Real Estate (Dollars)	Total True and Full Value (Dollars)	Assessed Valuations: Rural: Homestead Up to $4,000 20% (Dollars)	Rural: Over $4,000 and Non-Homestead 33⅓% (Dollars)	All Other: Homestead Up to $4,000 25% (Dollars)	All Other: Over $4,000 and Non-Homestead 40% (Dollars)	Machinery Permanently Attached to Real Estate 33⅓% (Dollars)	Total Assessed Value (Dollars)	Total Assessed Value as Equalized by the Board of Review (Dollars)	Final Equalized Value (Dollars)
			Ringdale Bros. Roosevelt Divided																			
	State of Minnesota			1	6	6		2	No	No	2			2								
	Lake Shore Impr. Co			2	7			25	"	Yes	25			25		8				8	7	
	Jesse Hoole			3	8			25	"	"	25			25		8				8	7	
	~~Lake Shore Impr. Co~~	~~Hudson A. Dudley~~ Betty E. Huntley		4																		
	~~Lake Shore Impr. Co~~			5	1	7		30	"	"	30			30		10				10	8	
	~~Lake Shore Impr. Co~~			6	2			30	"	"	30			30		10				10	8	
				7																		
	Wm. H. + Helen M. Bley			8	1	8		30	"	"	30			30		10				10	8	38 % Abated
	~~George A. + Eleanor M. Brown~~	Leo Meyer		9	2			30	"	"	30			30		10				10	8	
	~~Lake Shore Impr. Co.~~	George + Eleanor Brown		10	3			30	"	"	30			30		10				10	8	
	Benjamin R. + Nonissa B. Cassiff			11	4			30	"	"	30			30		10				10	8	
	Lake Shore Impr. Co.			12	5			20	"	"	20			20		13				13	11	
	" " "			13	6			20	"	"	20			20		13				13	11	56 % Abated
	" " "			14	7			60	"	"	60			60		25				25	20	56 % "
				15																		92 % "
	" "	~~Hudson A. + Dudley~~ Betty E. Huntley		16	1	9		35	"	"	35	90		125		42				42	37	
	Lake Shore Impr. Co.			17	2			25	"	"	25			25		8				8	7	
	Wm. H. + Helen M. Bley			18	3			30	"	Yes	30	180		210	42					42	41	36 % Abated
	~~George A. + Eleanor M. Brown~~	Leo Meyer		19	4			45	"	No	45	150		195		65				65	62	
				20																		
											520	420		940	42	242				284	258	
											421			841	41	212						

Cass County, Minnesota, for Taxes for the Year 1946.

	Sold for Taxes	Validations by School Districts as Equalized by Department of Taxation: District 1946 Rate 75 Mills	District No. ..... Rate ..... Mills	District No. ..... Rate ..... Mills	District No. ..... Rate ..... Mills	Rate and Tax Less Homestead Exemption ..... Mills	State Tax on Non-Homestead 66 Mills	Total General Tax	Special Taxes	Total Taxes	Paid	When Paid (Month Day Year)	Number of Receipt	March Settlement 1947	June Settlement 1947	Penalty	November Settlement 1947	Penalty	Collections to First Monday in January 1948	Penalty	Delinquent as First Monday in January 1948	Total Delinquent Tax and Penalty	Remarks
		Dollars	Dollars	Dollars	Dollars	$ cts.	$ cts.	$ cts.	$ cts.	$ cts.				$ cts.	$ cts.	$ cts.	$ cts.	$ cts.	$ cts.	$ cts.	$ cts.	$ cts.	
1											1												
2		7				124	04			128	PAID IN FULL	JUN 3 1947	2429		128								
3		7				124	04			128	PAID IN FULL	APR 2 1947	1767		128								
4											4												
5		8				142	06			148	PAID IN FULL	FEB 26 1947	2325	148									
6		7				124	06	Abatement # 336		148	PAID IN FULL	NOV 3 1947	11737				148						38 % Abated
7											7												
8	SOLD FOR TAXES	8				142	06			148	8										148		
9		8				142	06			148	PAID IN FULL	JAN 23 1947	613	148									
10		8				142	06			148	PAID IN FULL	JUN 19 1947	8721		148								
11		8				142	06			148	PAID IN FULL	JUN 26 1947	8853		148								
12		14				244	08	Abatement # 320		252	PAID IN FULL	SEP - 9 1947	10586				146						56 % Abated
13		14				244	08	" " 248		252	1st Half Paid / Balance Due	JUN 12 1947 / NOV 3 1947	8248		282								56 % "
14		25				434	14	338		368	1st Half Paid / Balance Due	JUN 12 1947 / NOV 3 1947	11237				137						92 % "
15											15												
16		39				690	26			716	PAID IN FULL	FEB 26 1947	2325	716									
17		7				124	04	Abatement # 338		128	PAID IN FULL	NOV 3 1947	11737				92						36 % Abated
18		41				726				726	18										726	777	
19		67				1096	42			1138	PAID IN FULL	JAN 23 1947	613	1138									
20											20												
		41 / 212 / 253				4478	146			4624													

Assessment Roll and Tax List of Real Property in the Town of Crooked Lake

Cass County, Minnesota, for Taxes for the Year 1946.

	In Whose Name Assessed	To Whom Transferred	Description of Property: Subdivision	Sec. or Lot	Town or Block	Range	Number of Acres of Land (Acres .100ths)	No. School District	Indicate Homestead Yes or No	Indicate Age and Sex Yes or No	True and Full Valuations: Land Exclusive of Structures and Improvements	Buildings and Other Structures	Machinery Permanently Attached to Real Estate	Total True and Full Value	Assessed Valuations: Rural: Homestead Up to $4,000 20%	Rural: Over $4,000 Homestead 33⅓%	All Other: Homestead Up to $4,000 25%	All Other: Over $4,000 and Non-Homestead 40%	Machinery Permanently Attached to Real Estate 33⅓%	Total Assessed Value	Total Assessed Value as Equalized by the Board of Review	Final Equalized Value
							Acres				Dollars	Dollars	Dollars	Dollars	Dollars	Dollars	Dollars	Dollars	Dollars	Dollars	Dollars	Dollars
		Pingsdale Bros. Roosevelt Thorell																				
	Lake Shore Songs. Co.	Geo. & Edwin Brown		5	9				No	yes	51			51		17				22	17	
	Benjamin R. & Nancy B. Caniff			6					"	"	65			65		22				22	17	
	Lake Shore Songs. Co.			7					"	"	51			51		17						
	" " "			8					"	"	65			65		22				22	17	
											51			51		17						
	" " "			9					"	"	65			65		22				22	17	
	State of Minnesota			10																		
	State of Minnesota			11																		
	Mike ~~Smoltczyk~~	Smoltczyk (acc. by grant office)		12					No	"	90	20		110		37				37	31	
	Chas. A. & Carrie Lyndes			13					"	"	258			258		86				90	86	
	Henning Peterson			14					"	"	270	200		270		90						
											51			51		17						
											65			65		22				22	17	
	Carl A. Wagner & Milton Swanson			15					"	"	69			69		23						
											80	170		250		83				83	78	
	Lake Shore Songs. Co.			16					"	"	51			51		17						
											65			65		22				22	17	
	Mary Agnes Sebesta			1	10				yes	"	40			40	8							
	" "			14					"	"	50			50	10					10	8	
											50	80		130	28							
	Harold & Iva Nordquist			15					"	"	25			25	7							
											25			25	7					7	7	
	Elmer H. & Iva Nordquist			16					"	"	50			50	7							
											70	120		190	38					38	35	
	Martin Johnson	Raymond J. Nordquist		17					No	"	21			21		7						
											25			25		8				8	7	
	" "			18					"	"	21			21		7						
		Anton Robert & Esther									25			25		8				8	7	
		Thomas J. Andreson		19					"	"	50			50		17						
											50	31		81		27				27	23	
				20																		
											1,020	620		1,648	85	407				492	427	
											813			1,433	76	351						

	Sold for Taxes	Valuations by School Districts as Equalized by Department of Taxation: District No. Rate Mills	District No. Rate Mills	District No. Rate Mills	Rate and Tax Less Homestead Exemption	State Tax on Non-Homestead 6.4 Mills	Total General Tax	Special Taxes	Total Taxes	Paid	When Paid	Number of Receipt	March Settlement 1947	June Settlement 1947	Penalty	November Settlement 1947	Penalty	Collections to First Monday in January 1948	Penalty	Delinquent as of First Monday in January 1948	Total Delinquent Tax and Penalty	Remarks
		Dollars	Dollars	Dollars	$ cts.	$ cts.	$ cts.	$ cts.	$ cts.		Month Day Year		$ cts.	$ cts.	$ cts.	$ cts.	$ cts.	$ cts.	$ cts.	$ cts.	$ cts.	
1		17			300	12			312	PAID IN FULL	JUN 19 1947	8721		312								
2		17			300	12			312	PAID IN FULL	JUN 26 1947	9833		312								
3		17			300	12	Abatement	#3382	312	PAID IN FULL	SEP 9 1947	13803				234					92	Abated
4		17			300	12	"	"	312	1st Half Paid / Balance Paid	JUN 12 1947 / DEC 3 1947	9248 / 11742		312		178					92	"
5		17			300	12	"	"	312	1st Half Paid / Balance Paid	JUN 12 1947 / DEC 3 1947	9247 / 11741									92	"
6																						
7																						
8		31			548	20			568	PAID IN FULL	MAY 31 1947	7769		568								
9		86			1520	56			1576	PAID IN FULL	FEB 14 1947	1136	1576									
10		17			300	12			312	PAID IN FULL	JAN 20 1947	305	312									
11		78			1380	52			1432	PAID IN FULL	JUN 6 1947	7926		1432								
12		17			300	12	Abatement	# 3382	312	1st Half Paid / Balance Paid	JUN 12 1947 / NOV 3 1947	9249 / 11731		156		64					92	Abated
13		8			142				142	PAID IN FULL	MAR 17 1947											
14		26			460				460	PAID IN FULL	MAR 17 1947	3171	604									
15		7			124				124	PAID IN FULL	MAY 12 1947											
16		35			618				618	PAID IN FULL	MAY 12 1947	5729		778								
17		7			124	04			128	PAID IN FULL	MAY 12 1947											
18		7			124	04			128	PAID IN FULL	MAY 1											
19		23			406	16			422	PAID IN FULL	JUN 11 1947	8244		422								
20																						
		435			7546	236			7782													

Assessment Roll and Tax List of Real Property in the Town of Crooked Lake

Cass County, Minnesota, for Taxes for the Year 1946.

	In whose name assessed	To whose transferred	Description of property: Subdivision	Sec. or Lot	Town or Block	Range	Number of Acres of Land (Acres / 100ths)	No. School District	Indicate homestead Yes or No	Indicate tax delinquent Yes or No	True and Full Valuations: Land Exclusive of Buildings and Improvements	Buildings and Other Structures	Machinery Permanently Attached to Real Estate	Total True and Full Value	Assessed Valuations: Rural: Homestead Up to $4,000 20%	Rural: Over $4,000 and Non-Homestead 33⅓%	All Other: Homestead Up to $4,000 25%	All Other: Over $4,000 and Non-Homestead 40%	Machinery Permanently Attached to Real Estate 33⅓%	Total Assessed Value	Total Assessed Value as Equalized by the Board of Review	Final Equalized Value
		Tingdale Bros.	Roosevelt Trails								Dollars	Dollars	Dollars	Dollars	Dollars	Dollars	Dollars	Dollars	Dollars	Dollars	Dollars	Dollars
1	Katherine Martindale & Delos J. Allen			8	10				Yes	No	56			156		52						
	~~Lake Shore Lumber Co.~~	Raymond H. Dingsgard									70	100		170		57				57	52	
2				9					"	"	40 ~~50~~	200	240 ~~250~~		80 ~~83~~					83 ~~80~~	80	
3	Jessie ~~Hoole~~ Hoole			10					"	"	35		35		9	12				12	9	
4	Mrs. F. Crosser			11					"	"	35		35		9	12				12	9	
	Wm. F. Florence Buckler's, Jane Buckler's, Mary & Louisa Buckler's			2					"	"	35		35		9	12				12	9	
6	State of Minnesota			3					"	"	~~35~~		~~35~~		~~9~~	~~12~~				~~12~~	~~9~~	
7	Jacob J. & Nellie Carter			4					"	"	35		35		9	12				12	9	
8	John Ferguson			5					"	"	35		35		9	12				12	9	
9	" "			6					No	"	35	180	215 ~~280~~		77 ~~92~~					77	73	
10	~~Lake Shore Lumber Co.~~	Geo. H. & Christine McLindgren		7					"	"	35		35		9	12				12	9	
11	Roy H. Oppegard			8					"	"	35		35		9	12				12	9	
12	John L. Bubak			9					"	"	35		35		9	12				12	9	
13	Amy L. Neuzinger			10					No	"	35	25	61 ~~60~~		20					20	17	
14	" "			11					"	"	35		35		9	12				12	9	
15	Gladys M. & Guy Smith			12					"	"	35		35		9	12				12	9	
16	Herman H. & Edna E. Kohl			13					Yes	"	30		30		8							
	" " "			14					"	"	40	250	290	58						58	56	
17				15					"	"	35		35	7						7	6	
18	Arthur H. Christopherson			16					No	"	40	215	255		85					85	83	
19	Pete A. Cote		E. Part of	16					No	"	39		219		78							
20	Edmund F. Steele		" "	16					Yes	"	50	180	230		77					77	73	
											60	650	700	140						142	140	
													710	142								
											1815	1800	3615	207	531					738	679	
											641		2441	262	477							

	Sold for taxes	Valuations by school districts as equalized by department of taxation: District No. ..... Rate ..... Mills	District No. ..... Rate ..... Mills	District No. ..... Rate ..... Mills	District No. ..... Rate ..... Mills	Rate and Tax Less Homestead Exemption ..... Mills	State Tax on Non-Homestead 66 Mills	Total General Tax	Special Taxes	Total Taxes	Paid	When Paid	Number of Receipt	March Settlement 1947	June Settlement 1947	Penalty	November Settlement 1947	Penalty	Collections to First Monday in January 1948	Penalty	Delinquent on First Monday in January 1948	Total Delinquent Tax and Penalty	Remarks
		Dollars	Dollars	Dollars	Dollars	$ cts.	$ cts.	$ cts.	$ cts.	$ cts.		Month Day Year		$ cts.	$ cts.	$ cts.	$ cts.	$ cts.	$ cts.	$ cts.	$ cts.	$ cts.	
1	SOLD FOR TAXES	52				920	34			954 ✓1	PAID IN FULL	JUN 6 1947	7127		954								
2		80				1414	52			1466 ✓2	PAID IN FULL	JUN 3 1947	7429		1466								
3		9				160	06			166 ✓3	PAID IN FULL	APR 7 1947	5769		166								
4		9				160	06			166 ✓4	PAID IN FULL	MAR 10 1947	3621	166									
5		9				160	06			166 ✓5	PAID IN FULL	JUN 11 1947	8243		166								
6		9				160	06			166 6	Forfeited										166	Cass Co.	
7		9				160	06			166 ✓7	PAID IN FULL	FEB 8 1947	1944	166									
8		9				160	06			166 ✓8	PAID IN FULL	JAN 20 1947	297	1506									
9		73				1292	48			1340 ✓9	PAID IN FULL	JAN 20 1947											
10		9				160	06	Abatement # 338 ✓		166 ✓10	PAID IN FULL	APR 24 1947	4665		166	Defaulted on April							338 ✓ Abated
11		9				160	06			166 ✓11	PAID IN FULL	FEB 19 1947	1829	166									
12		9				160	06			166 ✓12	PAID IN FULL	June 30 1947	9716		166								
13		17				300	12			312 13											312	9	343
14		9				160	06			166 ✓14	PAID IN FULL	NOV 7 1947	1238				166						
15		9				160	06			166 ✓15	PAID IN FULL	MAR 17 1947	3194	166									
16		# 56				990				990 ✓16	PAID IN FULL	JAN 31 1947	1357	1096									
17		# 6				106				106 ✓17	PAID IN FULL	JAN 31 1947											
18		83				1468	54			1522 ✓18	PAID IN FULL	MAR 17 1947	3173	1522									
19		93				1292	48			1340 ✓19	PAID IN FULL	JAN 20 1947	320	1340									
20		# 140				2476				2476 ✓20	PAID IN FULL	MAR 1 1947	8806	2476									
		# 307																					
		677				12018	314			12332													

Assessment Roll and Tax List of Real Property in the Town of Crooked Lake

Form G C. Gillette-Hale Company, Minneapolis

	In Whose Name Assessed	To Whom Transferred	Description of Property: Subdivision	Sec. or Lot	Town or Block	Range	Number of Acres of Land: Acres	Mills	No. School District	Individual Homestead or Adj.	Individual Agricultural Tax	True and Full Valuations: Land Exclusive of Structures and Improvements	Buildings and Other Structures	Machinery Permanently Attached to Real Estate	Total True and Full Value	Assessed Valuations: Rural: Homestead Up to $4,000 20%	Rural: Over $4,000 and Non-Homestead 33⅓%	All Other: Homestead Up to $4,000 25%	All Other: Over $4,000 and Non-Homestead 40%	Machinery Permanently Attached to Real Estate 33⅓%	Total Assessed Value	Total Assessed Value as Equalized by the Board of Review	Final Equalized Value
		Dingdale Bros	Roosevelt Trails																				
1	State of Minnesota	Pietro Vaccari					17.11		Yes	No													
2	Lake Shore Amusement Co.	Oliver Lake	Vintgeboard				18			"	Yes	80			80		27				27	21	
3	Peter H. + Emma Strube	Thomas Ryan					19			"	"	80	100		180		60				67	60	
4	Florence + Harry L. Horton Jr.						20			"	"	100	200		300		67				67	53	
5	Lake Shore Amusement Co.						21			"	"	125	80		205		63				63	50	
	~~Vernon Tonnessen + Georgia~~											50			50		17				17	13	
	~~State of Minnesota~~	~~Lazy D Farm with Joanna C. Farnsworth~~					1	12		"	"	30			30		10				10	8	
	~~Joanna C. Farnsworth~~	~~Lazy D Farm with~~					2			"	"	30			30		10				10	8	
8	Jacob J. Carter						3	less 2 Acs.		Yes	"	30	150		180	36					36	26	
9	Fernando + Theresa Lesch		200' on East & 350' on South, being the Acres of				3			"	"	40			40	8					8	6	
10	Lawrence N. Chenevert + Fern T. Nelson						4			Yes	"	40			40	8					8	6	
11	Lake Shore Amusement Co.	Edward C. Hagen + Johnson Hall					5			No	"	30			30		10				10	8	
12	Lake Shore Amusement Co.	Emma C. Hagen + Johnson Hall					6			No	"	30	30		60		20				20	21	
13	Lake Shore Amusement Co.						7			"	"	30			30		10				10	8	
14	R. R. + Olive Taylor						8			"	"	35			35		12				12	9	
15	Hazel L. + Frank B. Brandsberg						9			"	"	35			35		12				12	9	
16	George A. Blomquist						1	13		"	"	30			30		10				10	8	
17	Regents of University of Minnesota						2			"	"	35			35		12				12	9	
	~~Vernon Tonnessen + Georgia~~									"	"	35	40		75		25				25	22	
18	~~Joanna C. Farnsworth + Lazy D Farm with~~						3			Yes	"	30			30	6					16	5	
19	" " " "						4			"		30			30	6					16	5	
20																							
												875	350		1225	64	303				367	310	
												644			1044	57	255						

	Sold for Taxes	Valuations by School Districts as Equalized by Department of Taxation: District No. ..... Rate ..... Mills	District No. ..... Rate ..... Mills	District No. ..... Rate ..... Mills	District No. ..... Rate ..... Mills	Rate and Tax Less Homestead Exemption Mills	State Tax on Non-Homestead 6.6 Mills	Total General Tax	Special Taxes	Total Taxes	Paid	When Paid	Number of Receipt	March Settlement 1947	June Settlement 1947	Penalty	November Settlement 1947	Penalty	Collections Up First Monday in January 1948	Penalty	Delinquent on First Monday in January 1948	Total Delinquent Tax and Penalty	Remarks
		Dollars	Dollars	Dollars	Dollars	Dollars	$ cts.	$ cts.	$ cts.	$ cts.		Month Day Year		$ cts.	$ cts.	$ cts.	$ cts.	$ cts.	$ cts.	$ cts.	$ cts.		
1																							
2		21				372	14			386	PAID IN FULL	MAY 23 1947	6585		386								
3		60				1062	40			1102	PAID IN FULL	MAY - 7 1947	5079		1102								
4		57				1068	38			1046	PAID IN FULL	AUG 4 1947	10480				1046	26					
5		7				160	06			258	Paid Half Prior	JUN 12 1947	8248		179								
		12				230	08	Abatement #3382			Balance Paid	NOV - 5 1947	9236				47						22 Abated
6		8				142	06			148	PAID IN FULL	APR 29 1947											
7		8				142	06			148	PAID IN FULL	APR 29 1947	7414		296								
8		H 35				618				618	PAID IN FULL	FEB 8 1947	1244	618									
9		H 6				106				106	PAID IN FULL	JAN 20 1947	293	106									
10		H 6				106				106	PAID IN FULL	JAN 20 1947	293	106									
11		8				142	06			148	PAID IN FULL	FEB 8 1947	1246	148									
12		21				372	14			386	PAID IN FULL	JAN 13 1947	115	386									
13		9				160	06			166											166	183	
14		9				160	06			166	PAID IN FULL	FEB 26 1947	2339	166									
15		8				142	06			148	PAID IN FULL	MAR 31 1947	3356		148								
16		9				160	06			166	PAID IN FULL	JAN 20 1947	294	166									
17	SOLD FOR TAXES	22				390	14			404	PAID IN FULL	APR 30 1947	5019		404								
18		H 5				88				88	PAID IN FULL	APR 29 1947			176								
19		H 5				88				88	PAID IN FULL	APR 29 1947	4940										
20																							
		H 557				5488	170			5656													
		310																					

Assessment Roll and Tax List of Real Property in the Town of Crooked Lake, Cass County, Minnesota, for Taxes for the Year 1946.

	In Whose Name Assessed	To Whose Transferred	Description of Property: Subdivision	Sec. or Lot	Town or Block	Range	Number of Acres of Land (Acres / Mills)	No. School District	Indicates Homestead	Indicates Soldiers' Tax	True and Full Valuations: Land Exclusive of Structures and Improvements	Buildings and Other Structures	Machinery Permanently Attached to Real Estate	Total True and Full Value	Assessed Valuations: Rural: Homestead Up to $4,000 20%	Rural: Over $4,000 and Non-Homestead 33⅓%	All Other: Homestead Up to $4,000 25%	All Other: Over $4,000 and Non-Homestead 40%	Machinery Permanently Attached to Real Estate 33⅓%	Total Assessed Value	Total Assessed Value Equalized by the Board of Review	Final Equalized Value
											Dollars	Dollars	Dollars	Dollars	Dollars	Dollars	Dollars	Dollars	Dollars	Dollars	Dollars	Dollars
		Tingdale Bros. Roosevelt Theile																				
	Joanna C. & Jay D. Farnsworth	Wilhelmina W. & Adeline E. Oberson		5	13			2nd	Yes	Yes	35	350		385	77					77	76	
	Joe Trenk Lake			6					No	Yes	35			35		12				12	9	
	Lake Shore Impr. Co.			7					"	"	35			35		12				12	9	
	Bernice M. Flowers			8					"	"	35			35		12				12	9	
	" "			5					"	"	35			35		12				12	9	
				6					"	"	35			35		12				12	9	
	Fernando & Theresa Leach			10					"	"	35			35		12				12	9	
				7					No	"	25			25		8				8	7	
	State of Minnesota			8																		
	~~Russell Clara H. Newman~~	Russell Hennard		9					"	"	40			40		13				13	11	
	Anna O. Swanson			10					"	"	40			40		13				13	11	
	Lake Shore Impr. Co.			11					"	"	40			40		13				13	11	
	Clarence B. & Julia E. Johnson			16					"	"	40			40		13				13	11	
	Ed. C. & Carroll D. Leonard			17					"	"	40			40		13				13	11	
	~~Lake Shore Impr. Co.~~ Preston H. & Lo	N. Snyder		18					"	"	40			40		13				13	11	
	Hannah J. Thompson & Margaret Thompson			19					No	"	35	250		285		95				95	45	
	D. M. Kuhlberg	State of Minnesota		16					"	"	40			40		13				13	11	
	Lake Shore Impr. Co.	Edward C. Higgins		17					"	"	40			40		13				13	11	
	~~Lake Shore Impr. Co.~~	Elaine Schroeder		21					"	"	40			40		13				13	11	
	~~John C. Bell~~	State of Minn.		22					"	"	40			40		13				13	11	
	~~Lake Shore Impr. Co.~~			23					"	"	~~40~~			~~40~~		~~13~~				~~13~~	~~11~~	
	Lake Shore Impr. Co.			24					"	"	33			33		13				13	11	
											720	600		1320	77	309				386	344	
											584			1184	76	296						

	Sold for Taxes	Valuations by School Districts as Equalized by Department of Taxation: District No. / Rate ..... Mills					Rate and Tax Less Homestead Exemption ..... Mills	State Tax on Non-Homestead 6.6 Mills	Total General Tax	Special Taxes			Total Taxes	Paid	When Paid	Number of Receipt	March Settlement 1947	June Settlement 1947	Penalty	November Settlement 1947	Penalty	Collections to First Monday in January 1948	Penalty	Delinquent on First Monday in January 1948	Penalty	Total Delinquent Tax and Penalty	Remarks
		Dollars	Dollars	Dollars	Dollars	Dollars	$ cts.	$ cts.	$ cts.	$ cts.	$ cts.	$ cts.	$ cts.		Month Day Year		$ cts.	$ cts.	$ cts.	$ cts.	$ cts.	$ cts.	$ cts.	$ cts.	$ cts.	$ cts.	
1				4	76		14.58						14.58	PAID IN FULL	APR 29 1947	4747		14.58									
2			9				160	06					166	PAID IN FULL	JAN 23 1947	601	166										
3			8				160	06	Abatement #335				166	1st Half Paid / Balance Paid	JUN 1 2 1947 / NOV 3 1947	3249 / 11738		83		45							38 x Abated
4			9				160	06					166	PAID IN FULL	JAN 31 1947												
5			9				160	06					166	PAID IN FULL	JAN 31 1947	1354	49⅞										
6			9				160	06					166	PAID IN FULL	JAN 31 1947												
7			7				124	04					128	PAID IN FULL	JAN 20 1947	293	128										
8																											
9	[redacted]		11				194	08					202	PAID IN FULL	JUN 6 1947	2886		202									
10			11				194	08					202	PAID IN FULL	JAN 20 1947	295	202										
11			11				194	08					202	1st Half Paid	JUN 1 2 1947	3248		101									
12			11				194	08					202	PAID IN FULL	MAR 20 1947	905		202									
13			11				194	08					202	PAID IN FULL	FEB 7 1947	1680	202										
14			11				194	08					202	PAID IN FULL	MAY 15 1947												
15			95				1680	62					1742	PAID IN FULL	MAY 15 1947	3885		1742									
16	SOLD FOR TAXES		11				194	08					202	Forfeited												202	Forfeited
17			11				194	08					202	PAID IN FULL	FEB 8 1947	1947	202										
18			8				144	04	Abatement #3387				148	1st Half Paid / Balance Paid	JUN 1 2 1947 / NOV 3 1947	3248 / 11738		101		45							56 x Abated
19																											
20			8				144	04	Abatement #3387				148	1st Half Paid / Balance Paid	JUN 1 2 1947 / NOV 3 1947	3248 / 11738		101		45							56 x Abated
				4	76	a	1544																				
		357			357	na	1456	176					6178														
		584	357	76	838		6602																				

Assessment Roll and Tax List of Real Property in the Town of Crooked Lake, Cass County, Minnesota, for Taxes for the Year 1946.

Form 4 C. Allen Rev. Statutes, 1905 Title

In whose name assessed	To whom transferred		Description of property: Subdivision	Sec. or Lot	Twp. or Block	Range	Number of Acres of Land (Acres, Mills)	No. School District	Indicate Homestead by Yes or No	Indicate Agricultural by Yes or No	True and Full Valuations: Land Exclusive of Structures and Improvements (Dollars)	Buildings and Other Structures (Dollars)	Machinery Permanently Attached to Real Estate (Dollars)	Total True and Full Value (Dollars)	Assessed Valuations: Rural: Homestead Up to $1,000 20% (Dollars)	Rural: Over $1,000 and Non-Homestead 33⅓% (Dollars)	All Other: Homestead Up to $4,000 25% (Dollars)	All Other: Over $4,000 and Non-Homestead 40% (Dollars)	Machinery Permanently Attached to Real Estate 33⅓% (Dollars)	Total Assessed Value (Dollars)	Total Assessed Value as Equalized by the Board of Review (Dollars)	Final Equalized Value (Dollars)
			Kingsdale Bros. Roosevelt Trailer																			
Lake Shore Improv. Co.		1		25	13			Unl	No	Yes	35			35		12				12	9	
John R. Benander		2		26				"	"		35	60		95		35				35	22	
Lake Shore Improv. Co.		3		27				"	"		35			35		12				12	9	
" " "		4		28				"	"		35			35		12				12	9	
" " "		5		29				"	"		35			35		12				12	9	
Alexander Thraw		6		30				"	"		35			35		12				12	9	
Fred A. Thraw		7		31				"	"		35			35		12				12	9	
Lake Shore Improv. Co.		8		32				"	"		35			35		12				12	9	
Heaton & Trusted	Fred A. & Margaret A. Thraw			33				"	"		35			35		12				12	9	
Fred A. & Margaret A. Thraw		10		34				110	"		40	220		260		90				90	67	
Julia A. Deller		11		35				"	"		35			35		12				12	9	
A. L. & Hedwig A. Kirchella		12		36				110	"		35	250		285		102				102	77	
" " "		13		37				"	"		35			35		12				12	9	
Lake Shore Improv. Co.	E. M. & Olive Yerger	14		38				"	"		35			35		12				12	9	
" " "		15		39				"	"		35			35		12				12	9	
Hazel L. & Frank C. Brandenburg		16		40				110	"		35	50		85		28				28	26	
Emma L. Swing		17		1	14			Yes	No		45	115		160	30	32	-			32	30	
" "		18		2				"	"		35	90		125	22	23				23	22	
" "		19		3				"	"		30			30	6							
		20									35			35	7					7	6	
											700	795		1495	62	399				461	409	
											348			1048	58	301						

Cass County, Minnesota, for Taxes for the Year 1946.

Sold for Taxes	Valuations by School Districts as Equalized by Department of Taxation: District No. / Rate ... Mills	Dollars	District No. / Rate ... Mills	Dollars	District No. / Rate ... Mills	Dollars	District No. / Rate ... Mills	Dollars	Rate and Tax Less Homestead Exemption ... Mills	State Tax on Non-Homestead 66 Mills 66	Total General Tax	Special Taxes	Total Taxes	Paid	When Paid (Month Day Year)	Number of Receipt	March Settlement 1947	June Settlement 1947	Penalty	November Settlement 1947	Penalty	Collections to First Monday in January 1948	Penalty	Delinquent on First Monday in January 1948	Total Delinquent Tax and Penalty	Remarks
									$ ct.	$ ct.	$ ct.	$ ct.	$ ct.				$ ct.	$ ct.	$ ct.	$ ct.	$ ct.	$ ct.	$ ct.	$ ct.	$ ct.	
1		4							160	06	Abatement # 3357		166 11	1st Half Paid / Balance Paid	JUN 12 1947 / NOV 3 1947	8249 / 1728			83		45					38% Abated
2		37							566	22			588 16	PAID IN FULL	JAN 27 1947	238	588									
3		9							160	06			166 03	PAID IN FULL	JUN 6 1947	7928		166								
4		4							160	06	Abatement # 3382		166 10	PAID IN FULL	NOV 3 1947	1728				256						38% Abated
5		4							160	06	" "		166 10	PAID IN FULL	NOV 3 1947	1728										38% "
6		9							160	06			166 10	PAID IN FULL	MAY 15 1947	5449		166								
7		9							160	06			166 10	PAID IN FULL	FEB 5 1947	1876	166									
8		4							160	06	Abatement # 3312		166 10	1st Half Paid / Balance Paid	JUN 12 1947 / NOV 3 1947	8249 / 1728			83		45					38% Abated
9		9							160	06			166 10	PAID IN FULL	FEB 5 1947	1525	166									
10		87							1538	58			1596 16	PAID IN FULL	FEB 5 1947	1876	1596									
11		9							160	06			166 10	PAID IN FULL	MAR 17 1947	3769	166									
12		98							1734	64			1798 12	PAID IN FULL	JUN 20 1947	8129		1964								
13		9							160	06			166 13	PAID IN FULL	JUN 20 1947											
14		9							160	06			166 14	PAID IN FULL	FEB 26 1947											
15		9							160	06			166 15	PAID IN FULL	FEB 24 1947	7594	332									
16		26							460	18			478 16	PAID IN FULL	MAY 31 1947	9954		478								
17			H	30					576				576 17	First Paid / Balance Paid	JUN 9 1947 / SEP 23 1947					550						
18			H	22					422				422 18	First Paid / Balance Paid	JUN 9 1947 / SEP 23 1947			564								Balance $30
19			H	6					116				116 19	First Paid / Balance Paid	JUN 9 1947 / SEP 23 1947											
20																										
		351	H	58				a=	6218				8566													
		348						74	1114	234																
		349							7332																	

Assessment Roll and Tax List of Real Property in the Town of Crooked Lake, Cass County, Minnesota, for Taxes for the Year 1946.

	In Whose Name Assessed	To Whom Transferred	Description of Property: Subdivision	Sec. or Lot	Town or Block	Range	Number of Acres of Land (Acres / Tenths)	No. School District	Indicates Real Estate Tax or Sp.	Indicates Personal Tax or Sp.	True and Full Valuations: Land Exclusive of Structures and Improvements (Dollars)	Buildings and Other Structures (Dollars)	Machinery Permanently Attached to Real Estate (Dollars)	Total True and Full Value (Dollars)	Assessed Valuations: Rural: Homestead Up to $4,000 20% (Dollars)	Rural: Over $4,000 and Non-Homestead 33⅓% (Dollars)	All Other: Homestead Up to $4,000 25% (Dollars)	All Other: Over $4,000 and Non-Homestead 40% (Dollars)	Machinery Permanently Attached to Real Estate 33⅓% (Dollars)	Total Assessed Value (Dollars)	Total Assessed Value as Equalized by the Board of Review (Dollars)	Final Equalized Value (Dollars)
	Ringdal Bros Roosevelt Trails																					
	Lake Shore Sports. Co			4	14			2nd	16	yes	25			25		8				8	7	
	" "		2	5						"	25			25		8				8	7	
	Peter Hanson		3	6					4/4	"	75	75		150	30					30	27	
			4																			
	State of Minnesota		5	1	15																	
	Homer Anderson Thatcher		6	2					4/4	"	30 35			30 35	6 7					7	6	
	" " "		7	3					4/4	"	35 45	200		235	7 49					49	47	
	Christopher + Lillian R. Aasland		8	4					1/6	"	35			35		12				12	9	
	Margaret Mae + Wm. Buckenhagen		9	5					1/6	"	40	85		125		42				42	39	
	Henry L + Mae de Meulles		10	6					"	"	40	80		120		40				40	37	
	Midland Natl. Bk. + Trust Co. Mpls		11	7					"	"	35			35		12				12	9	
	Geo. D. + Esther J. Richards		12	8					"	"	40	100		140		47				47	44	
	" " "		13	9					"	"	35			35		12				12	9	
	Emma Flowers + Bernice Flowers Strong		14	10					1/6	"	35			35		12				12	9	
	Henry Kault		15	11					"	"	35			35		12				12	9	
	" "		16	12					"	"	35			35		12				12	9	
	~~Lake Shore Sports. Co~~ Niels + Myrtle L.	Nedergaard	17	13					"	"	35			35		12				12	9	
	Wm. C. + Bertha ~~Kennebrook~~ Eli C.	Martin	18	14					4/4	"	40	80		120	24					24	22	
	State of Minnesota	E. C. Martin	19	15																		
	Geo. E. Diedrick		20	16					1/6	"	33 40	180		213 220		73				73	71	
											650	800		1450	100	302				402	378	
											514			1314	102	268						

	Sold for Taxes	Valuations by School Districts as Furnished by Department of Taxation: District No. ..... Rate ..... Mills	District No. ..... Rate ..... Mills	District No. ..... Rate ..... Mills	District No. ..... Rate ..... Mills	Rate and Tax Less Homestead Exemption ..... Mills	State Tax on Non-Homestead 6.6 Mills	Total General Tax	Special Taxes	Total Taxes	Paid	When Paid (Month Day Year)	Number of Receipt	March Settlement 1947	June Settlement 1947	Penalty	November Settlement 1947	Penalty	Collections to First Monday in January 1948	Penalty	Delinquent on First Monday in January 1948	Total Delinquent Tax and Penalty	Remarks
		Dollars	Dollars	Dollars	Dollars	$ cts.	$ cts.	$ cts.	$ cts.	$ cts.				$ cts.	$ cts.	$ cts.	$ cts.	$ cts.	$ cts.	$ cts.	$ cts.	$ cts.	
1	SOLD FOR TAXES	7				124	04			128	1										128		
2	SOLD FOR TAXES	7				124	04			128	2										128		
3		H 27				478				478	PAID IN FULL	FEB 24 1947	2282	478									
4											4												
5											5												
6		H 6				106				106	PAID IN FULL	MAR 28 1947											
7		H 47				832				832	PAID IN FULL	MAR 28 1947	2927		938								
8		9				160	06			166	PAID IN FULL	JUN 11 1947	8246			166							
9		37				690	26			716	PAID IN FULL	JAN 27 1947	935	716									
10		37				654	24			678	PAID IN FULL	JAN 23 1947	579	678									
11		9				160	06			166	PAID IN FULL	JAN 31 1947	1367	166									
12		44				778	30			808	PAID IN FULL	JUN 26 1947	8724		974								
13		9				160	06			166	PAID IN FULL	JUN 20 1947											
14		9				160	06			166	PAID IN FULL	JAN 31 1947	1354	166									
15	SOLD FOR TAXES	9				160	06			166	PAID IN FULL	MAY 7 1947											
16	SOLD FOR TAXES	9				160	06			166	PAID IN FULL	MAY 7 1947	5103		334								
17		9				160	06			166	PAID IN FULL	JAN 31 1947	1352	166									
18		H 22				390				390	PAID IN FULL	JAN 31 1947	1357	390									
19											19												
20		71				1256	46			1302	PAID IN FULL	JAN 23 1947	1355	1302									
		4 105				6552	176			6728													
		390																					

Assessment Roll and Tax List of Real Property in the Town of Crooked Lake

Cass County, Minnesota, for Taxes for the Year 1946.

Form 6 C. Revised 1945 Department Bulletin

In Whose Name Assessed	To Whom Transferred	Description of Property: Subdivision	Sec. or Lot	Town or Block	Range	Number of Acres of Land: Acres	Tenths	No. School District	Indicates Homestead Tax	Indicates Agricultural Tax	True and Full Valuations: Land Exclusive of Structures and Improvements	Buildings and Other Structures	Machinery Permanently Attached to Real Estate	Total True and Full Value	Assessed Valuations: Rural: Homestead Up to $1,000 20%	Rural: Over $1,000 and Non-Homestead 33⅓%	All Other: Homestead Up to $1,000 25%	All Other: Over $1,000 and Non-Homestead 40%	Machinery Permanently Attached to Real Estate 33⅓%	Total Assessed Value	Total Assessed Value as Equalized by the Board of Review	Final Equalized Value
		Kingsley Bros. Roosevelt Trails									Dollars	Dollars	Dollars	Dollars	Dollars	Dollars	Dollars	Dollars	Dollars	Dollars	Dollars	Dollars
Agatha M. Nergard		1		17	15				2nd	Yes	35 45	200		235 245	47					49	47	
~~Arthur B.~~ Agatha M. Nergard		2		18					No	"	35			35	49	12				12	9	
Edward H. Millam		3		19					"	"	35			35		12				12	9	
Victor L. Johnson		4		20					"	"	35			35		12				12	9	
~~August H. Holmblad~~ Le Mr. Maud B. Lawrence		5		21					"	No	35			35	5	12				12	9	
~~August H. & Ellen M. Holmblad~~ " "		6		22					"	"	35			35	5	12				12	9	
		7		23					Yes	"	40	390		430	86					86	64	
~~Chas. F. & Lulu B. Kelly~~ Walter Halek		8		24					No	Yes	35			35		12				12	9	
" "	" "	9		25					No	"	40	190		230		76				76	57	
Edward J., Theresa O. & Dorothy L. Sch.		10		26					"	"	30			30		10				10	8	
Bernard A. & Bertha H. Durand		11		27					Yes	"	35	600		635	126					127	106	
Wayne Richardson & Lyndell Richardson		12		28					Yes	"	30	100		130	28					28	26	
" " " "		13		29					"	"	30			30	7					7	6	
		14																				
Ella R. & Emma L. Swing		15		1	16				No	"	30			30		10				10	8	
" " " "		16		2					No	"	30			30		10				10	8	
" " " "		17		3					"	"	25			25		8				8	7	
		18																				
Gus Schmid		19		1	17				Yes	"	30 35			30 35	7					7	6	
" "		20		2					"	"	30 35			30 35	7					7	6	
											680 502	1480 1952		2160 2452	311 204 311	186 144 141				497	400 452	

Sold for Taxes	Valuations by School Districts as Equalized by Department of Taxation: District No. ..... Rate ..... Mills	District No. 104 Rate 45 1.7 Mills	District No. 104 Rate 45 1.7 Mills	District No. ..... Rate ..... Mills	District No. ..... Rate ..... Mills	Rate and Tax Less Homestead Exemption ..... Mills	State Tax on Non-Homestead 6.6 6.6 Mills	Total General Tax	Special Taxes						Total Taxes	Paid	When Paid: Month Day Year	Number of Receipt	March Settlement 1947	June Settlement 1947	Penalty	November Settlement 1947	Penalty	Collections to First Monday in January 1948	Penalty	Delinquent as First Monday in January 1948	Penalty	Total Delinquent Tax and Penalty	Remarks
	Dollars	Dollars	Dollars	Dollars	Dollars	$ cts.	$ cts.	$ cts.	$ cts.	$ cts.	$ cts.	$ cts.	$ cts.	$ cts.	$ cts.				$ cts.	$ cts.	$ cts.	$ cts.	$ cts.	$ cts.	$ cts.	$ cts.	$ cts.	$ cts.	
1		47				832									832	PAID IN FULL	MAY 16 1947	25496		998									
2		9				160	06								166	PAID IN FULL	MAY 16 1947												
3		9				160	06								166	PAID IN FULL	FEB 5 1947	1577	166										
4		9				160	06								166	PAID IN FULL	JAN 31 1947	1353	166										
5			45			96									96	PAID IN FULL	MAY 27 1947												
6			45			96									96	PAID IN FULL	MAY 27 1947	6497		18 04									
7			84			1612									1612	PAID IN FULL	MAY 27 1947												
8		9				160	06								166	PAID IN FULL	FEB 19 1947	1934	1522										
9		74				1308	48								1356	PAID IN FULL	FEB 19 1947												
10		8				142	06								148	PAID IN FULL	FEB 26 1947	2335	148										
11		126				2228									2228	PAID IN FULL	MAY 7 1947	5101		222									
12		26				460									460	PAID IN FULL	APR 18 1947												
13		6				106									106	PAID IN FULL	APR 18 1947	4773		106									
14																													
15		8				142	06								148	Part Paid Balance Paid	JUN 9 1947 SEP 23 1947	12955				300							
16		8				142	06								148	Part Paid Balance Paid	JUN 9 1947 SEP 23 1947	12956		124									
17		7				124	04								128	Part Paid Balance Paid	JUN 9 1947 SEP 23 1947												
18																													
19		6				106									106	PAID IN FULL	MAY 26 1947	7061		212									
20		6				106									106	PAID IN FULL	MAY 26 1947												
		327	45	372	372	6336																							
		141		141		1804	94								8234														
		365	94	4.2		8140																							

Assessment Roll and Tax List of Real Property in the Town of Crooked Lake, Cass County, Minnesota, for Taxes for the Year 1946.

Form 4 C—Laws 1939 Chapter 346

In whose name assessed	To whom transferred	Description of property: Subdivision	Sec. or Lot	Town or Block	Range	Number of Acres of Land (Acres / Mills)	No. School District	Indicate if land is homestead or not	Indicate if land is subject to Tax or not	True and Full Valuations: Land Exclusive of Structures and Improvements (Dollars)	Buildings and Other Structures (Dollars)	Machinery Permanently Attached to Real Estate (Dollars)	Total True and Full Value (Dollars)	Assessed Valuations: Rural: Homestead Up to $1,000 20% (Dollars)	Rural: Over $1,000 and Non-Homestead 33⅓% (Dollars)	All Other: Homestead Up to $4,000 25% (Dollars)	All Other: Over $4,000 and Non-Homestead 40% (Dollars)	Machinery Permanently Attached to Real Estate 33⅓% (Dollars)	Total Assessed Value (Dollars)	Total Assessed Value as Equalized by the Board of Review (Dollars)	Final Equalized Value (Dollars)
		Tingdale Bros. Roosevelt Park																			
~~Lake Shore Amer. Co.~~ Niels + Myrtle L. Nedergaard			3	17			un	No	yes	15			15		5				5	4	
Noah A. Lingo			4				"	"		15			15		5				5	4	
" "			5				"	"		15			15		5				5	4	
Agatha M. Neugard			6				"	"		24 / 30			24 / 30		8 / 10				10	8	
~~August H. + Esther M. Holmstad~~ Geo. H. + Maud E. Lawrence			7				yes	"		35 / 30	35		65 / 70	13 / 14					14	13	
Edward J. + Theresa O. + Dorothy L. Schultz			8				No	"		35			35		12				12	9	
John E. Holmquist			1	18			No	"		25 / 31			25 / 31		8 / 7				8	7	
" "			2				"	"		25 / 31			25 / 31		8 / 7				8	7	
" "			3				"	"		25 / 31			25 / 31		8 / 7				8	7	
Elmer + Lenice U. Kurth			4				No	"		25 / 31			25 / 31		8 / 7				8	7	
" " "			5				No	"		25 / 31	95		120 / 132		40 / 44				40	44	
Arthur E. + Elizabeth L. Baldwin			6				"	"		30 / 40	125		155 / 165		50 / 55				50	54	
" " "			7				"	"		24 / 30			24 / 30		8 / 10				10	8	
" " "			8				"	"		24 / 30			24 / 30		8 / 10				10	8	
Irene S. Rice			9				"	"		24 / 30			24 / 30		8 / 10				10	8	
~~Lake Shore Amer. Co.~~			10				"	"		24 / 30			24 / 30		8 / 10				10	8	
Ingwald J. Bakken			11				"	"		24 / 30			24 / 30		8 / 10				10	8	
			19																		
			20																		
										480 / 595	255		735 / 810	14 / 13	221 / 195				235	208	

Sold for Taxes	Validations by School Districts as Equalized by Department of Taxation (District No. / Rate / Mills)	Rate and Tax Less Homestead Exemption (Mills)	State Tax on Non-Homestead .66 Mills	Total General Tax	Special Taxes	Total Taxes	Paid	When Paid (Month Day Year)	Number of Receipt	March Settlement 1947	June Settlement 1947	Penalty	November Settlement 1947	Penalty	Collections to First Monday in January 1948	Penalty	Delinquent on First Monday in January 1948	Penalty	Total Delinquent Tax and Penalty	Remarks
1	4	70	02			72	PAID IN FULL	JAN 31 1947	1352	72										
2	4	70	02			72	PAID IN FULL	JAN 31 1947	1353	144										
3	4	70	02			72	PAID IN FULL	JAN 31 1947												
4	8	142	06			148	PAID IN FULL	MAY 16 1947	6486		148									
5	11 13	230				230	PAID IN FULL	MAY 27 1947	6478		230									
6	9	160	06			166	PAID IN FULL	FEB 26 1947	2325	166										
7																				
8	7	124	04			128	PAID IN FULL	JAN 31 1947	1348	384							128	141		
9	7	124	04			128	PAID IN FULL	JAN 31 1947												
10	7	124	04			128	PAID IN FULL	JAN 31 1947												
11	7	124	04			128											128	141		
12	44	778	30			808											808	889		
13	54	954	36			990	PAID IN FULL	FEB 28 1947	2799	990										
14	8	142	06			148	PAID IN FULL	FEB 28 1947	2799	148										
15	8	142	06			148	PAID IN FULL	FEB 28 1947	2799	148										
16	8	142	06			148	PAID IN FULL	DEC 3 1947	7263						148	12				
17	8	142	06	Abatement 3382		148	1st Half Paid / Balance Due	JUN 12 1947 / DEC 3 1947	8249 / 7734		74		18							56 + Costs
18	8	142	06			148	PAID IN FULL	JAN 20 1947	308	148										
19																				
20																				
	11 13 / 208	3680	130			3810														

Assessment Roll and Tax List of Real Property in the Town of Crooked Lake, Cass County, Minnesota, for Taxes for the Year 1946.

In Whose Name Assessed	To Whom Transferred	Description of Property: Subdivision	Sec. or Lot	Town or Block	Range	Number of Acres of Land: Acres	Mills	No. School District	Indicate Homestead Tax by Yes	Indicate Agricultural Land by Yes	True and Full Valuations: Land Exclusive of Buildings and Improvements	Buildings and Other Structures	Machinery Permanently Attached to Real Estate	Total True and Full Value	Assessed Valuations: Rural: Homestead Up to $1,000 20%	Rural: Over $1,000 and Non-Homestead 33⅓%	All Other: Homestead Up to $4,000 25%	All Other: Over $4,000 and Non-Homestead 40%	Machinery Permanently Attached to Real Estate 33⅓%	Total Assessed Value	Total Assessed Value as Equalized by the Board of Review	Final Equalized Value	Sold for Taxes	Valuations by School Districts as Equalized by Dept. of Taxation: District No. / Rate / Mills	District No. / Rate / Mills	District No. / Rate / Mills	District No. / Rate / Mills	Rate and Tax Less Homestead Exemption / Mills	State Tax on Non-Homestead 6.6 Mills	Total General Tax	Special Taxes	Total Taxes	Paid	When Paid	Number of Receipt	March Settlement 1947	June Settlement 1947	Penalty	November Settlement 1947	Penalty	Collections to First Monday in January 1948	Penalty	Delinquent on First Monday in January 1948	Penalty	Total Delinquent Tax and Penalty	Remarks
		Ringdale Acres Roosevelt Trail																																														
Frank J. & Helen M. Hansen			1	19				Unorganized	No	Yes	35			35		12				12	9			9				160	06			166	PAID IN FULL	APR 28 1947	8747		166									
State of Minnesota			2	2																																												
Lake Shore Amer. Co.			3	3					No	"	37 / 35			37 / 35		12		9 / 12		12	9			9				124 / 160	04 / -06	Abatement # 338 -		128 / 160	1st Half Paid / Balance Paid	JUN 12 1947 / NOV 13 1947	8249 / 11238		128 / 35		45							38¢ Unpaid
			4																																													
Henry Halgren			5	20					No	"	25			21 / 25		7				7	7			7				124	04			128	PAID IN FULL	MAY 31 1947	8446		128									
" "			6	2					"	"	25			21 / 25		7				8	7			7				124	04			128	PAID IN FULL	MAY 31 1947	8446		128									
State of Minnesota			7	3					"	"	25			25		8				8																												
Chas. Heumann			8	4					"	"	25			21 / 25		7				8	7			7				124	04			128														
State of Minnesota			9	5					"	"																																						
State of Minnesota			10	6					"	"																																						
Edward Horak			11	7					"	"	25			21 / 25		7				8	7			7				124	04			128														
Lake Shore Amer. Co.			12	8					"	"	25			21 / 25		7				8	7			7				124	04			128	PAID IN FULL	JUN 13 1947	8262		128									
Lake Shore Amer. Co.			13	9					"	"	25			21 / 25		7				8	7			7				124	04			128	PAID IN FULL	MAR 10 1947	3622		128									
" " "			14	10					"	"	25			21 / 25		7				8	7			7				124	04			128	PAID IN FULL	MAY 7 1947	5600		128									
Jas. Fallbrecht			15	11					"	"	25			21 / 25		7				8	7			7				124	04			128	PAID IN FULL	FEB 14 1947	1137		128									
Ed. C. & Carroll D. Leonard			16	12					"	"	25			21 / 25		7				8	7			7				124	04			128	PAID IN FULL	FEB 7 1947	1680		128									
Irving H. Buck	Knut Holcter		17	13					"	"	25			21 / 25		7				8	7			7				124	04			128	PAID IN FULL	MAY 27 1947												
" "	"		18	14					No	"	40	130		162 / 170		54 / 57				57	54			54				954	36			990	PAID IN FULL	MAY 27 1947	9078		124									
" "	"		19	15					"	"	25			21 / 25		7				8	7			7				124	04			128	PAID IN FULL	MAY 27 1947												
State of Minnesota	←		20	16					"	"	25			21 / 25		7				8	7			7				124	04			128	Canc.													128 Canc. 5/19/47
											410 / 338	130		540 / 468		127 / 56				127	156			152				2762	96			2858														

Assessment Roll and Tax List of Real Property in the Town of Crooked Lake

Cass County, Minnesota, for Taxes for the Year 1946.

	In Whose Name Assessed	To Whom Transferred	Description of Property: Subdivision	Sec. or Lot	Town or Block	Range	Number of Acres of Land (Acres / 100ths)	No. School District	Indicate Occupied or Vacant	Indicate Occupied for Year or No.	True and Full Valuations: Land Exclusive of Structures and Improvements (Dollars)	Buildings and Other Structures (Dollars)	Machinery Permanently Attached to Real Estate (Dollars)	Total True and Full Value (Dollars)	Assessed Valuations: Rural: Homestead Up to $4,000 20% (Dollars)	Rural: Over $4,000 (incl. Non-Homestead) 33⅓% (Dollars)	All Other: Homestead Up to $4,000 25% (Dollars)	All Other: Over $4,000 and Non-Homestead 40% (Dollars)	Machinery Permanently Attached to Real Estate 33⅓% (Dollars)	Total Assessed Value (Dollars)	Total Assessed Value as Equalized by the Board of Review (Dollars)	Final Equalized Value (Dollars)
		Tingdale Bros.	Roosevelt Trails																			
1	Lake Shore Inv. Co.			17	20			2nd	Vacant		25			25		7						
2	State of Minnesota				18				"		25			25		8					8	7
3	Kenneth V. Lee + Dorris Lee				19				"	"	25			25		7						
4	Mark P. Matteson				20				"	"	25			25		7					8	7
5	B. H. + Lydia A. Martin				21				"	"	25			25		7					8	7
6	Lake Shore Inv. Co.				22				"	"	25			25		7					8	7
7	" " "				23				"	"	25			25		7					8	7
8	" " "				24				"	"	25			25		7					8	7
9	" " "				25				"	"	25			25		7					8	7
10	Raymond L. + Loretta K. Palm	Nels Nelson Schramm			26				"	"	30			30		10					10	8
11					27				"	"	30			30		10					10	8
12	Orley J. Nelson				28				"	"	30			30		10					10	8
13	Catherine Eva Schier				29				"	"	30			30		10					10	8
14	" " "				30				"	"	30			30		10					10	8
15	" " "				31				"	"	30			30		10					10	8
16	Ada Rousson				32				"	"	35	140		175		58					58	56
17	Herbert H. + Pearl I. Adelson				33				"	"	30			30		10					10	8
18	Lake Shore Inv. Co.				34				"	"	30			30		10					10	8
19	Harry H. + Alma E. Yoke				35			Yes	"		30			30	5						6	5
20	" " "				36				"	"	30			30	6						6	5
											535	140		675	12	202				214	186
											438			578	10	176						

Validations by School Districts as Equalized by Department of Taxation

	District No. ..... Rate ..... Mills	District No. ..... Rate ..... Mills	District No. ..... Rate ..... Mills	District No. ..... Rate ..... Mills	Rate and Tax Less Homestead Exemption ..... Mills	State Tax on Non-Homestead 6.6 mills	Total General Tax	Special Taxes	Total Taxes	Paid	When Paid	Number of Receipt	March Settlement 1947	June Settlement 1947	Penalty	November Settlement 1947	Penalty	Collections to First Monday in January 1948	Penalty	Delinquent as First Monday in January 1948	Penalty	Total Delinquent Tax and Penalty	Remarks
	Dollars	Dollars	Dollars	Dollars	$ cts.	$ cts.	$ cts.	$ cts.	$ cts.		Month Day Year		$ cts.	$ cts.	$ cts.	$ cts.	$ cts.	$ cts.	$ cts.	$ cts.	$ cts.	
1		7			124	04			128 15	PAID IN FULL	MAR 8 1947	3550	128									
2																						
3		7			124	04			128 15	PAID IN FULL	MAR 10 1947	3613	128									
4		7			124	04			128 15	PAID IN FULL	FEB 5 1947	1578	128									
5		7			124	04			128 15	PAID IN FULL	JAN 17 1947	[illegible]		128								
6		5			124	04	Abatement #3387		128 15	1st Half Paid Balance Paid	JUN 12 1947 HC	2249		128		56						36 ¢ Abated
7		5			124	04	" "		128 15	1st Half Paid Balance Paid	JUN 12 1947 HC	1737										36 ¢ "
8		5			124	04	" "		128 15	PAID IN FULL	NOV 3 1947	11739				14						36 ¢ "
9		5			124	04	" "		128 15	PAID IN FULL	NOV 3 1947											36 ¢ "
10		9			142	06			148 10	PAID IN FULL	FEB 11 1947	1141	296									
11		9			142	06			148 15	PAID IN FULL	FEB 11 1947											
12 SOLD FOR TAXES		9			142	06			148 12													
13		9			142	06			148 15	PAID IN FULL	APR 16 1947									148		
14		9			142	06			148 15	PAID IN FULL	APR 16 1947	1684		1376								
15		56			990	36			1026 15	PAID IN FULL	APR 16 1947											
16		9			142	06			148 10	PAID IN FULL	SEP 19 1947	4728				148	67					
17		9			142	06			148 15	PAID IN FULL	MAY 12 1947	6778		148								
18		5			142	06	Abatement #3387		148 15	PAID IN FULL	NOV 2 1947	11739				92						56 ¢ Abated
19	4	5			88				88 15	PAID IN FULL	MAY 7 1947											
20	4	5			88				88 20	PAID IN FULL	MAY 7 1947	5693		176								
	4	126																				
		186			3294	116			3410													

Assessment Roll and Tax List of Real Property in the Town of Crooked Lake, Cass County, Minnesota, for Taxes for the Year 1946.

	In whose name assessed	To whom transferred	Description of property: Subdivision	Sec. or Lot	Town or Block	Range	Number of Acres of Land (Acres / 100ths)	No. School District	Indicate Homestead by Yes or No	Indicate Agricultural by Yes or No	True and full valuations: Land Exclusive of Structures and Improvements (Dollars)	Buildings and Other Structures (Dollars)	Machinery Permanently Attached to Real Estate (Dollars)	Total True and Full Value (Dollars)	Assessed Valuations — Rural: Homestead Up to $4,000 20% (Dollars)	Rural: Over $4,000 and Non-Homestead 33⅓% (Dollars)	All Other: Homestead Up to $4,000 25% (Dollars)	All Other: Over $4,000 and Non-Homestead 40% (Dollars)	Machinery Permanently Attached to Real Estate 33⅓% (Dollars)	Total Assessed Value	Total Assessed Value as Equalized by the Board of Review (Dollars)	Final Equalized Value (Dollars)
	Tingdale Bros Roosevelt Mills																					
1	Harry H. & Almos E. Yoke			37	20				Unit	Yes	30	215		245	49					50	49	
2	Jesse Foote			38							30			30		8				10	8	
3	Lake Shore Inspr. Co.			39							30			30		8				10	8	
4	Ernest Buckson			40							35	50		85		28				28	27	
5	" "			41							30			30		8				10	8	
6	State of Minnesota			42																		
7	George A. Velter			43							30			30		8				10	8	
8	" "			44							30			30		8				10	8	
9	Matthew J. & Lota Burton Berchtold			45							30			30		8				10	8	
10	Harry I. Prewitt			46							30			30		8				10	8	
11	Lake Shore Inspr. Co.	DeLina A. Drake		47							35	115		150		47				50	47	
12	Earl H. & Gilman M. Case			48							30			30		8				10	8	
13	Blanche Lucilla Erickson & Ellwood Harold Erickson			49							25			25		7				8	7	
14											25			25		7				8	7	
15	State of Minnesota (Samuel H. Markell)			1	31						15			15		4				5	4	
16	Lake Shore Inspr. Co.			2							15			15		4				5	4	
17																						
18	State of Minnesota			1	22																	
19	John L. Schiber & Morris Humphrey			2							30	90		120		38				40	38	
20	Lake Shore Inspr. Co.			3							25			25		7				8		
											450	470		920	50	222				272	246	
											366			836	47	197						

	Sold for taxes	Valuations by school districts as equalized by department of taxation: District No. ..... Rate ..... Mills	District No. ..... Rate ..... Mills	District No. ..... Rate ..... Mills	Rate and Tax Less Homestead Exemption ..... Mills	State Tax on Non-Homestead 66 Mills	Total General Tax	Special Taxes	Total Taxes	Paid	When Paid (Month Day Year)	Number of Receipt	March Settlement 1947	June Settlement 1947	Penalty	November Settlement 1947	Penalty	Collections to Tax Monday in January 1948	Penalty	Delinquent on First Monday in January 1948	Total Delinquent Tax and Penalty	Remarks
		Dollars	Dollars	Dollars	$ cts.	$ cts.	$ cts.	$ cts.	$ cts.				$ cts.	$ cts.	$ cts.	$ cts.	$ cts.	$ cts.	$ cts.	$ cts.	$ cts.	
1		49			8.66				8.66	PAID IN FULL	MAY 7 1947	695		8.66								
2		8			1.42	06			1.48	PAID IN FULL	APR 7 1947	577		1.45								
3		8			1.42	06	Abatement #3382		1.48	1st Half Paid	JUN 12 1947	1249		74								
										2nd Half Paid	NOV 3 1947	1739				18						56 = Abated
4		27			4.78	18			4.96	PAID IN FULL	NOV 7 1947											
5		8			1.42	06			1.48	PAID IN FULL	MAR 17 1947	314	1.48									
6																						
7		8			1.42	06			1.48	PAID IN FULL	JAN 23 1947	375	296									
8		8			1.42	06			1.48	PAID IN FULL	JAN 23 1947											
9	SOLD FOR TAXES	8			1.42	06			1.48													
10		47			8.32	32			8.64	PAID IN FULL	MAY 7 1947	694		8.64							1.48	
11	SOLD FOR TAXES	8			1.42	06			1.48	PAID IN FULL	JUN 23 1947	1255		1.48								
12		7			1.24	04			1.28	PAID IN FULL	APR 16 1947	1158		1.28								
13		7			1.24	04			1.28	PAID IN FULL	JAN 31 1947	1366	128									
14																						
15	SOLD FOR TAXES	4			70	02			72	1st Half Paid / 2nd Half Paid	JUN 10 1947 / NOV 7 1947	1303 / 1758		36		36						
16	SOLD FOR TAXES	4			70	02			72	1st Half Paid / 2nd Half Paid	JUN 10 1947 / NOV 7 1947	1303 / 1758		36		36						
17																						
18																						
19		38			6.72	26			6.98												69	7.66
20	SOLD FOR TAXES	7			1.24	04			1.28	PAID IN FULL	JUN 7 1947	1522		1.28								
		246			43.54	1.34			44.88													

Assessment Roll and Tax List of Real Property in the Town of Crooked Lake, Cass County, Minnesota, for Taxes for the Year 1946.

	In Whose Name Assessed	To Whom Transferred	Description of Property: Subdivision	Sec. or Lot	Town or Block	Range	Number of Acres of Land (Acres / 100ths)	No. School District	Indicate Homestead by Yes or No	Indicate Age-Old Tax by Yes or No	True and Full Valuations: Land Exclusive of Structures and Improvements (Dollars)	Buildings and Other Structures (Dollars)	Machinery Permanently Attached to Real Estate (Dollars)	Total True and Full Value (Dollars)	Assessed Valuations: Rural: Homestead Up to $4,000 20% (Dollars)	Rural: Over $4,000 and Non-Homestead 33⅓% (Dollars)	All Other: Homestead Up to $1,000 25% (Dollars)	All Other: Over $1,000 and Non-Homestead 40% (Dollars)	All Other: Machinery Permanently Attached to Real Estate 33⅓% (Dollars)	Total Assessed Value (Dollars)	Total Assessed Value as Equalized by the Board of Review (Dollars)	Final Equalized Value (Dollars)
			Ringdal Bros. Roosevelt Trails																			
	Lake Shore Impr. Co.			1	4	22			No	Yes	21 / 25			21 / 25		7 / 8				8	7	
	" "			2		5			"	"	21 / 25			21 / 25		7 / 8				8	7	
	" "			3		6			"	"	21 / 25			21 / 25		7 / 8				8	7	
	" "			4		7			"	"	21 / 25			21 / 25		7 / 8				8	7	
	" "			5		8			"	"	21 / 25			21 / 25		7 / 8				8	7	
	Chas. Slick			6		9			"	"	21 / 25			21 / 25		7 / 8				8	7	
	Lake Shore Impr. Co			7		10			"	"	21 / 25			21 / 25		7 / 8				8	7	
	Paul + Helen Muzzynotes			8		11			"	"	21 / 25			21 / 25		7 / 8				8	7	
	Frederick E. Green			9		12			No	"	35 / 40	15		50 / 50		14 / 12				17	14	
	" "			10		13			"	"	21 / 25			21 / 25		7 / 8				8	7	
	Lake Shore Impr. Co.			11		14			"	"	21 / 25			21 / 25		7 / 8				8	7	
	" "			12		15			"	"	21 / 25			21 / 25		7 / 8				8	7	
	Reinhart A. + Mathilda M. Bladorn			13		1	28		"	"	21 / 25			21 / 25		7 / 8				8	7	
	~~Lake Shore Impr. Co.~~ John W. + Margaret			14		2			"	"	21 / 25			21 / 25		7 / 8				8	7	
	Geo. R. + Esther L. Green			15		3			"	"	21 / 25			21 / 25		7 / 8				8	7	
	Lake Shore Impr. Co.			16		4			"	"	21 / 25			21 / 25		7 / 8				8	7	
	" "			17		5			"	"	21 / 25			21 / 25		7 / 8				8	7	
	State of Minnesota			18		6			"	"	~~52~~			~~50~~		~~14~~				~~14~~		
	State of Minnesota			19		7			"	"	~~34~~			~~30~~		~~10~~				~~10~~		
				20																		
											435 / 563	15		450 / 578		145 / 126				145	126	

Valuations by School Districts as Equalized by Department of Taxation

Sold for Taxes	District No. ..... Rate ..... Mills (Dollars)	District No. 1 Rate 45 Mills (Dollars)	District No. ..... Rate ..... Mills (Dollars)	District No. ..... Rate ..... Mills (Dollars)	Rate and Tax Less Homestead Exception ..... Mills ($ cts.)	State Tax on Non-Homestead 66 Mills ($ cts.)	Total General Tax ($ cts.)	Special Taxes ($ cts.)	Total Taxes ($ cts.)	Paid	When Paid (Month Day Year)	Number of Receipt	March Settlement 1947	June Settlement 1947	Penalty	November Settlement 1947	Penalty	Collections to First Monday in January 1948	Penalty	Delinquent on First Monday in January 1948	Total Delinquent Tax and Penalty	Remarks
1		7			124	04			128	PAID IN FULL	FEB 20 1947	2563	256									
2		7			124	04			128	PAID IN FULL	FEB 20 1947											
3		~~7~~			~~124~~	~~04~~	Abatement # 3382		128	1st Half Paid / Balance Paid	JUN 10 1947 / NOV 3 1947	1734 / 1803										36 Abated
4		~~7~~			~~124~~	~~04~~	" "		128	1st Half Paid / Balance Paid	JUN 10 1947 / NOV 3 1947			194		84						.36 "
5		~~7~~			~~124~~	~~04~~	" "		128	1st Half Paid / Balance Paid	JUN 10 1947 / NOV 3 1947											.36 "
6		7			124	04			128											128	141	
7		~~7~~			~~124~~	~~04~~	Abatement 3382		128	PAID IN FULL	NOV 3 1947	1724				92						.36 Abated
8		7			124	04			128	PAID IN FULL	JAN 31 1947	1353	128									
9		14			248	10			258	PAID IN FULL	JAN 20 1947	292	586									
10		7			124	04			128	PAID IN FULL	JAN 20 1947											
11		~~7~~			~~124~~	~~04~~	Abatement # 3382		128	1st Half Paid / Balance Paid	JUN 10 1947 / NOV 3 1947	1728 / 1793		128		56						36 Abated
12 SOLD FOR TAXES		~~7~~			~~124~~	~~04~~	" # 3382		128	1st Half Paid / Balance Paid	JUN 10 1947 / NOV 3 1947											36 "
13		7			124	04			128	PAID IN FULL	MAY 20 1947	6505		128								
14		7			124	04			128	PAID IN FULL	JUN 30 1947	1944		128								
15		7			124	04			128	PAID IN FULL	FEB 14 1947	1140	128									
16		~~7~~			~~124~~	~~04~~	Abatement # 3382		128	PAID IN FULL	NOV 3 1947	1729				134						.36 Abated
17		~~7~~			~~124~~	~~04~~	" "		128	PAID IN FULL	NOV 3 1947											.36 "
18										18												
19										19												
20										20												
		126			2232	74			2306													

Assessment Roll and Tax List of Real Property in the Town of Crooked Lake

Cass County, Minnesota, for Taxes for the Year 1946.

	In Whose Name Assessed	To Whom Transferred	Description of Property: Subdivision	Sec. or Lot	Town or Block	Range	Number of Acres of Land (Acres / 100ths)	Ind. Cals. Assessed Real Tax Yes or No	No. School District	Ind. Cals. Assessed Personal Tax Yes or No	True and Full Valuations: Land Exclusive of Structures and Improvements (Dollars)	Buildings and Other Structures (Dollars)	Machinery Permanently Attached to Real Estate (Dollars)	Total True and Full Value (Dollars)	Assessed Valuations: Rural: Homestead Up to $4,000 20% (Dollars)	Rural: Over $4,000 and Non-Homestead 33⅓% (Dollars)	All Other: Homestead Up to $4,000 25% (Dollars)	All Other: Over $4,000 and Non-Homestead 40% (Dollars)	Machinery Permanently Attached to Real Estate 33⅓% (Dollars)	Total Assessed Value (Dollars)	Total Assessed Value as Equalized by the Board of Review (Dollars)	Final Equalized Value (Dollars)
			Tingdale Bros Roosevelt Trails																			
	Lake Shore Impr. Co.			8	23				No	Yes	30			30		10				10	8	
2																						
3	Reinhart A. + Mathilda M. Bladorn			1	24				No	"	40	50		90		30				30	21	
	~~Lake Shore Impr. Co~~ John N. + Margaret McFarlanson										21			21		7				7	6	
5	~~Lake Shore Impr. Co.~~			3					"	"	25			25		8				8	7	
6	" " "			4					No	"	45	95		140		47				47	44	
7	" " "			5					"	"	20			20		7				7	5	
8	Herbert H. + Mona Schauer			6					"	"	20			20		7				7	5	
9	" " "			7					"	"	20			20		7				7	5	
10	Lake Shore Impr. Co.			8					"	"	20			20		7				7	5	
11	" " "			9					"	"	25			25		8				8	7	
	~~August J. + Anna L. Carson, Robert H. + Phyllis J. Carson~~ Trustees Roger R. Hansen			1	25				Yes	No	35			35	7	14				7	6	
13	" " "			2					"	"	35			35	7	14				7	6	
14	" " "			3					"	"	35			35	7	14				7	6	
15	" " "			4					"	"	35			35	7	14				7	6	
16	" " "			5					"	"	35			35	7					7	6	
17	" " "			6					"	"	35			35	7					7	6	
18	" " "			7					"	"	60	625		685	137					137	123	
19	" " "			8					"	"	35			35	7					7	6	
20	" " "			9					"	"	35			35	7					7	6	
State of Minnesota			Outlot	a					"	"	600	770		1370	191	139				330	301	
											445			1265	181	120						

Sold for Taxes	Valuations by School Districts as Equalized by Department of Taxation: District 1 No. 1 Rate 85 Mills	District 1 No. 2 Rate 85 Mills	District No. Rate Mills	District No. Rate Mills	Rate and Tax Less Homestead Exemptions Mills	State Tax on Non-Homestead 4½ Mills	Total General Tax	Special Taxes	Total Taxes	Paid	When Paid (Month Day Year)	Number of Receipt	March Settlement 1947	June Settlement 1947	Penalty	November Settlement 1947	Penalty	Collections to First Monday in January 1948	Penalty	Delinquent on First Monday in January 1948	Total Delinquent Tax and Penalty	Remarks
1		8			84 / 142	03 / 06	Abatement # 3382		87 / 148	PAID IN FULL	NOV 3 1947	1139				88						60 c Abated
2																						
3		37			478	18			496	PAID IN FULL	MAY 20 1947	6595		496								
4		7			124	04			128	PAID IN FULL	JUN 30 1947	10885		128								
5		7			124	04			128	PAID IN FULL	~~DEC 11 1947~~ FEB 11 1947	1140	128									
6		44			778	30			808											128	129	
7		~~8~~			88	04	Abatement # 3382		~~92~~ 7	PAID IN FULL	NOV 3 1947	1139				92						20 Abated
8		5			88	04			92											92	101	
9		5			88	04			92											92	101	
10	SOLD FOR TAXES	~~4~~			~~88~~	~~04~~	Abatement # 3387		~~92~~	PAID IN FULL	NOV 3 1947	1139				158						20 Abated
11		~~7~~			~~124~~	~~04~~	" # 3382		~~128~~	PAID IN FULL	NOV 3 1947											40 c Abated
12			H 6		116				116	2nd Half Paid	OCT 14 1947 / 1st Half Paid	MAR 10 1947										
13			H 6		116				116	2nd Half Paid	OCT 14 1947 / 1st Half Paid	MAR 10 1947										
14			H 6		116				116	2nd Half Paid	OCT 14 1947 / 1st Half Paid	MAR 10 1947										
15			H 6		116				116	2nd Half Paid	OCT 14 1947 / 1st Half Paid	MAR 10 1947	3619	1740								
16			H 6		116				116	2nd Half Paid	OCT 14 1947 / 1st Half Paid	MAR 10 1947										
17			H 6		116				116	2nd Half Paid	OCT 14 1947 / 1st Half Paid	MAR 10 1947	1221			1740						
18			H 133		2550				2552	2nd Half Paid	OCT 14 1947 / 1st Half Paid	MAR 10 1947										
19			H 6		116				116	2nd Half Paid	OCT 14 1947 / 1st Half Paid	MAR 10 1947										
20			H 6		116				116	2nd Half Paid	OCT 14 1947 / 1st Half Paid	MAR 10 1947										
		4 / 191		a / TW	21 22 / 3450 / 5602	82			5684													

Assessment Roll and Tax List of Real Property in the Town of Crooked Lake, Cass County, Minnesota, for Taxes for the Year 1946.

	In whose name assessed	To whom transferred	Description of property: Subdivision	Sec. or Lot	Town or Block	Range	Number of Acres of Land (Acres / 100ths)	No. School District	Indicate Homestead Yes or No	Indicate Agricultural Yes or No	True and Full Valuations: Land Exclusive of Structures and Improvements (Dollars)	Buildings and Other Structures (Dollars)	Machinery Permanently Attached to Real Estate (Dollars)	Total True and Full Value (Dollars)	Assessed Valuations: Rural: Homestead Up to $4,000 20% (Dollars)	Rural: Over $4,000 and Non-Homestead 33⅓% (Dollars)	All Other: Homestead Up to $4,000 25% (Dollars)	All Other: Over $4,000 and Non-Homestead 40% (Dollars)	Machinery Permanently Attached to Real Estate 33⅓% (Dollars)	Total Assessed Value (Dollars)	Total Amount Value Equalized by the Board of Review (Dollars)	Final Equalized Value (Dollars)
1	H. E. + Hilda Hilden		Iowana Heights	1				Town	No	No	30			30		10				10		
2	Frank E. Everts + wife R. C. Rudeul + wife			2				"	"	"	50	225		275		92				92		
3	~~Carl Johnson~~ J. J. + Christine M. Cassetty			3				"	"	"	501	325		375		125				125		
4	Earl O. Miller			4				"	"	"	30			30		10				10		
5	Oscar Popken			5				"	"	"	45	200		245		82				82		
6	" "			6				"	"	"	30			30		10				10		
7	" "			7				"	"	"	30			30		10				10		
8	Ernest J. Meinke			8				"	"	"	40	100		140		47				47		
9	Oscar Popken			9				"	"	"	30			30		10				10		
10	" "			10				"	"	"	30			30		10				10		
11	Russell D. Hunt			11				"	"	"	30			30		10				10		
12	Oscar Popken			12				"	"	"	30			30		10				10		
13	" "			13				"	"	"	30			30		10				10		
14	" "			14				"	"	"	30			30		10				10		
15	R. C. Rudeul + Frank E. Everts		E 74' x 92' of Outlot	A				No	No	No	80	60		90		30				30		
16	Lena Meinke			B				"	"	"	175	250		425		142				142		
17	Roy + Alcheta Batzer			C				"	"	"	75	40		115		38				38		
18	H. E. + Hilda Hilden		S 200' of	A				"	"	"	60	125		185		62				62		
19	" "		N 66' except E 92' x 74'	A				"	"	"	40	150		190		63				63		
20																						
											865	1475		2340		781				781		

Lots 1 and 2 Block 1 Iowana Heights: Commencing at the S.E. corner of Lot 2 Block 1 Iowana Heights, thence N. to the S. line of Lot 1 Block 1 Iowana Heights, thence W. to the S.W. corner of Lot 1 Block 1 Iowana Heights, thence S. to the S.W. corner of Lot 2 Block 1 Iowana Heights, thence E. to the S.E. corner of Lot 2 Block 1 Iowana Heights, the place of beginning.

Lots 3 and 4 Block 1 Iowana Heights: Commencing at the S.E. corner of Lot 3 Block 1 Iowana Heights, thence N. to the S.E. corner of Lot 4 Block 1 Iowana Heights, thence W. to the S.W. corner of Lot 4 Block 1 Iowana Heights, thence S. to the S.W. corner of Lot 3 Block 1 Iowana Heights, thence E. to the S.E. corner of Lot 3 Block 1 Iowana Heights, the place of beginning.

Balance of Lot 4 Block 1 Iowana Heights

Lot 3 Block 1 Iowana Heights

	Sold for Taxes	Valuations by School Districts as Equalized by Department of Taxation: District No. ..... Rate ..... Mills (Dollars)	District No. 14 Rate 14.5 Mills (Dollars)	District No. 1 Rate 14.5 Mills (Dollars)	District No. ..... Rate ..... Mills (Dollars)	District No. ..... Rate ..... Mills (Dollars)	Rate and Tax Less Homestead Exemption ..... Mills ($ cts.)	State Tax on Non-Homestead 6.6 Mills ($ cts.)	Total General Tax ($ cts.)	Special Taxes ($ cts.)	Special Taxes ($ cts.)	Special Taxes ($ cts.)	Total Taxes ($ cts.)	Paid	When Paid: Month Day Year	Number Receipt	March Settlement 1947 ($ cts.)	June Settlement 1947 ($ cts.)	Penalty ($ cts.)	November Settlement 1947 ($ cts.)	Penalty ($ cts.)	Collections in First Monday in January 1948 ($ cts.)	Penalty ($ cts.)	Delinquent on First Monday in January 1948 ($ cts.)	Total Delinquent Tax and Penalty ($ cts.)	Remarks
1			10				192	06					198 11	PAID IN FULL	JUN 4 1947	7437		198								
2			92				1766	60					1826 12	PAID IN FULL	FEB 19 1947	1832	1826									
3			125				2398	82					2480 18	PAID IN FULL	FEB 10 1947	1815	2480									
4			10				192	06					198 6	PAID IN FULL	JAN 31 1947	1356	198									
5			82				1574	54					1628 13	PAID IN FULL	JAN 31 1947	1356	1628									
6			10				192	06					198 6	PAID IN FULL	JAN 31 1947	1356	396									
7			10				192	06					198 6	PAID IN FULL	JAN 31 1947											
8			47				902	32					934 18	PAID IN FULL	JAN 20 1947	317	934									
9			10				192	06					198 6	PAID IN FULL	JAN 31 1947	1356	396									
10			10				192	06					198 6	PAID IN FULL	JAN 31 1947											
11			10				192	06					198 18	PAID IN FULL	JAN 20 1947	304	198									
12			10				192	06					198 18	PAID IN FULL	JAN 31 1947											
13			10				192	06					198 18	PAID IN FULL	JAN 31 1947	1356	594									
14			10				192	06					198 18	PAID IN FULL	JAN 31 1947											
15		30					530	20					550 18	PAID IN FULL	FEB 19 1947	1832	550									
16		147					2512	94					2606 16	PAID IN FULL	JAN 20 1947	317	2606									
17		38					672	26					698 18	PAID IN FULL	JAN 27 1947	733	698									
18		67					1096	42					1138 18	PAID IN FULL	JUN 6 1947	7437		1138								
19		63					1114	42					1156 18	PAID IN FULL	JUN 6 1947	7437		1156								
20													20													
		335	446		72	6924 / 8560		512					14996													
		781				14484																				

Assessment Roll and Tax List of Real Property in the Town of Crooked Lake

FORM 4. CONSOLIDATED COMPANY, MINNEAPOLIS

	IN WHOSE NAME ASSESSED	TO WHOM TRANSFERRED	DESCRIPTION OF PROPERTY: SUBDIVISION	Sec. or Lot	Town or Block	Range	Number of Acres of Land (Acres / 100ths)	No. School District	Indicate Rural Agricultural Tax or No	TRUE AND FULL VALUATIONS: LAND Exclusive of Structures and Improvements	BUILDINGS and Other Structures	MACHINERY Permanently Attached to Real Estate	TOTAL True and Full Value	ASSESSED VALUATIONS: RURAL: Homestead Up to $4,000 20%	RURAL: Over $4,000 and Non-Homestead 33⅓%	ALL OTHER: Homestead Up to $4,000 25%	ALL OTHER: Over $4,000 and Non-Homestead 40%	MACHINERY Permanently Attached to Real Estate 33⅓%	TOTAL ASSESSED VALUE	Total Assessed Value as Equalized by the Board of Review	FINAL EQUALIZED VALUE
	State of Minnesota		Roosevelt Lake Heights (alle of Lot 2, Sec. 14-134-26)	1				uncl	No	40			40		40				13		
	Francis & Gladys La Motte	Walter E. Hanson		2				2	Yes	40			40		13				13		
	" "	" "		3				"	"	40			40		13				13		
	" "	" "		4				"	"	40			40		13				13		
	" "	" "		5				"	"	50	225		275		92				92		
	Hilbert & Sylvia Mitchell			6				"	"	50	250		300		100				100		
	" "			7				"	"	50	25		75		25				25		
	N. D. Fowler	Helene R. Hanson		8				"	"	50	120		170		57				57		
	Walter J. & Lizzie D. Kennedy			9				"	"	40			40		13				13		
	" "	" "		10				"	"	40			40		13				13		
	" "	" "		11				"	"	40			40		13				13		
	" "	" "		12				"	"	40			40		13				13		
	" "	" "		13				"	"	40			40		13				13		
	" "	" "		14				"	"	40			40		13				13		
	" "	" "		15				"	"	50	275		325		108				108		
	" "	" "		16				"	"	40			40		13				13		
	" "	" "		17				"	"	40			40		13				13		
	" "	" "		18				"	"	40			40		13				13		
	" "	" "		19				"	"	40			40		13				13		
	" "	" "		20				"	"	40			40		13				13		
										810	895		1705		564				564		

Cass County, Minnesota, for Taxes for the Year 1946.

	SOLD FOR TAXES	VARIATIONS BY SCHOOL DISTRICTS AS EQUALIZED BY DEPARTMENT OF TAXATION: District No. 1 Dollars	District No. 2 Dollars	District No. ..... Dollars	District No. ..... Dollars	Rate and Tax Less Homestead Exemption ..... Mills	State Tax on Non-Homestead 6.6 Mills	TOTAL GENERAL TAX	SPECIAL TAXES			TOTAL TAXES	PAID	WHEN PAID Month	Day	Year	Number of Receipt	March Settlement 1947	June Settlement 1947	Penalty	November Settlement 1947	Penalty	Collections to First Monday in January 1948	Penalty	Delinquent as First Monday in January 1948	Total Delinquent Tax and Penalty	REMARKS
1													1														
2		13				230	08					238.21	PAID IN FULL	MAY	23	1947											
3		13				230	08					238.21	PAID IN FULL	MAY	23	1947											
4		13				230	08					238.21	PAID IN FULL	MAY	23	1947											
5		92				1628	60					1688.60	PAID IN FULL	MAY	23	1947											
6		100				1768	66					1834.66	2nd Half Paid	NOV	4	1947											
7		25				442	16					458.16	2nd Half Paid / 1st Half Paid	MAY / NOV	16 / 4	1947 / 1947											
8		57				1008	38					1046.38	PAID IN FULL	JAN	20	1947											
9		13				230	08					238.21	1st Half Paid	MAY	23	1947											
10		13				230	08					238.21	1st Half Paid	MAY	23	1947											
11		13				230	08					238.21	1st Half Paid	MAY	23	1947											
12		13				230	08					238.21	1st Half Paid	MAY	23	1947											
13		13				230	08					238.21	1st Half Paid	MAY	23	1947											
14		13				230	08					238.21	1st Half Paid	MAY	23	1947	6584		23.00								
15		108				1910	72					1982.72	1st Half Paid	MAY	23	1947											
16		13				230	08					238.21	1st Half Paid	MAY	23	1947											
17		13				230	08					238.21	1st Half Paid	MAY	23	1947											
18		13				230	08					238.21	1st Half Paid	MAY	23	1947											
19		13				230	08					238.21	1st Half Paid	MAY	23	1947											
20		13				230	08					238.21	1st Half Paid	MAY	23	1947											
		564				9976	364					10340															

Assessment Roll and Tax List of Real Property in the Town of Crooked Lake, Cass County, Minnesota, for Taxes for the Year 1946.

In Whose Name Assessed	To Whom Transferred	Description of Property: Subdivision	Sec. or Lot	Town or Block	Range	Number of Acres of Land (Acres 100ths)	No. School District	Indicate Applicable Tax or No	Indicate Applicable Tax or No	True and Full Valuations: Land Exclusive of Structures and Improvements (Dollars)	Buildings and Other Structures (Dollars)	Machinery Permanently Attached to Real Estate (Dollars)	Total True and Full Value (Dollars)	Assessed Valuations: Rural: Homestead Up to $4,000 20% (Dollars)	Rural: Over $4,000 and Non-Homestead 33⅓% (Dollars)	All Other: Homestead Up to $4,000 25% (Dollars)	All Other: Over $4,000 and Non-Homestead 40% (Dollars)	Machinery Permanently Attached to Real Estate 33⅓% (Dollars)	Total Assessed Value (Dollars)	Total Assessed Value Equalized by the Board of Review (Dollars)	Final Equalized Value (Dollars)
~~Laura C. + Helen R. Hansen~~		Roosevelt Lake Heights																			
~~Walter J. + Eby D. Kennedy~~			21				2a	No	Yes	30			30		10				10		
Wolfgang Frank + Anna Panuska			22					110	"	30			30		10				10		
Wolfgang J. Panuska	Anna Panuska		23					116	"	50	150		200		67				67		
Wolfgang Frank + Anna Panuska			24					116	"	30			30		10				10		
Elmer O. Fletcher			25					110	"	30			30		10				10		
" "			26					"	"	30			30		10				10		
A. H. Rice + C. Nygren			27					"	"	40	115		155		52				52		
Elmer O. Fletcher			28					"	"	30			30		10				10		
Maurice M. Buckler + Lolla Buckler			29					"	"	60	100		160		53				53		
Elmer O. Fletcher		S½ of Outlot A						"	"	30			30		10				10		
~~Laura C. + Helen R. Hansen~~																					
~~Walter J. + Eby D. Kennedy~~		N½ of Outlot A						"	"	30			30		10				10		
										390	365		755		252				252		

Valuations by School Districts as Equalized by Department of Taxation

Sold for Taxes	District No. ..... Rate ..... Mills Dollars	District No. 2a Rate 17.65 Mills Dollars	District No. ..... Rate ..... Mills Dollars	District No. ..... Rate ..... Mills Dollars	District No. ..... Rate ..... Mills Dollars	Rate and Tax Less Homestead Exemption ..... Mills $ cts.	State Tax on Non-Homestead 6.6 Mills $ cts.	Total General Tax $ cts.	Special Taxes $ cts.	Special Taxes $ cts.	Total Taxes $ cts.	Paid	When Paid Month Day Year	Number of Receipt	March Settlement 1947 $ cts.	June Settlement 1947 $ cts.	Penalty $ cts.	November Settlement 1947 $ cts.	Penalty $ cts.	Collections to First Monday in January 1948 $ cts.	Penalty $ cts.	Delinquent on First Monday in January 1948 $ cts.	Total Delinquent Tax and Penalty $ cts.	Remarks
1		10				1 76	06				1 82	1st Half Paid	MAY 23 1947	6584		91								
2		10				1 76	06				1 82	2nd Half Paid	AUG - 6 1947											
3		67				11 84	44				12 28	1st Half Paid	MAR 5 1947	6084										
4		10				1 76	06				1 82	2nd Half Paid	AUG - 6 1947	3346	796			796						
5 SOLD FOR TAXES		10				1 76	06				1 82	1st Half Paid	MAR											
6 SOLD FOR TAXES		10				1 76	06				1 82	2nd Half Paid	AUG - 6 1947											
7		52				9 20	34				9 54	PAID IN FULL	JUN 3 1947	7423		954						162		
8 SOLD FOR TAXES		10				1 76	06				1 82													
9		53				9 38	34				9 72	PAID IN FULL	JAN 20 1947	521	972							162		
10																								
11		10				1 76	06				1 82													
12		10				1 76	06				1 82	1st Half Paid	MAY 23 1947	6584		91						152	260	
13																						91	160	Paid
14																								
15																								
16																								
17																								
18																								
19																								
20																								
		251				44 50	160				46 10													

Assessment Roll and Tax List of Real Property in the Town of Crooked Lake

Cass County, Minnesota, for Taxes for the Year 1946.

	In Whose Name Assessed	To Whom Transferred	Description of Property: Subdivision	Sec. or Lot	Town or Block	Range	Number of Acres of Land (Acres / 100ths)	No. School District	Indicate Homestead Tax or No	Indicate Agricultural Tax or No	True and Full Valuations: Land Exclusive of Structures and Improvements (Dollars)	Buildings and Other Structures (Dollars)	Machinery Permanently Attached to Real Estate (Dollars)	Total True and Full Value (Dollars)	Assessed Valuations: Rural: Homestead Up to $4,000 20% (Dollars)	Rural: Over $4,000 and Non-Homestead 33⅓% (Dollars)	All Other: Homestead Up to $4,000 25% (Dollars)	All Other: Over $4,000 and Non-Homestead 40% (Dollars)	Machinery Permanently Attached to Real Estate 33⅓% (Dollars)	Total Assessed Value (Dollars)	Total Assessed Value as Equalized by the Board of Review (Dollars)	Final Equalized Value (Dollars)
			Roosevelt Acres (Lot 2 except N 44.5' Sec. 27-139-26)																			
1	Barlow Realty Co.			1	1				Zim Me Tips		35			35	7	12				12	9	
2	" "			2					" "		35			35	7	12				12	9	
3	Neuman Hanson ½ + John M. Myhan Engelt ½			3					" "		35			35	7	12				12	9	
4	" " ½ " " ½			4					" "		35			35	7	12				12	9	
5	" " ½ " " ½			5					" "		40			40	8	13				13	11	
6	" " ½ " " ½			6					" "		45			45	9	15				15	12	
7	Carl O. + Agnes J. Ettlund			7					" "		90			90	18	30				30	24	
8	~~Neuman Hanson~~	Chas M. + Amanda Rietsch		8					" "		39			39	8	13				13	10	
9	" "			9					" "		40			40	8	13				13	11	
10	" "			10					" "		33			33	7	11				11	9	
11	" "			11					" "		40			40	8	13				13	11	
12	" "			12					" "		33			33	7	11				11	9	
13	" "			13					" "		40			40	8	13				13	11	
14	State of Minnesota			1	2						35			35	7	12				12	9	
15	State of Minnesota			2																		
16	State of Minnesota			1	3																	
17	State of Minnesota			2																		
18	State of Minnesota			3																		
19	State of Minnesota			4																		
20	State of Minnesota			5																		
											560			560	187					187	149	
											447			447	149							

Sorted for Taxes	Valuations by School Districts as Equalized by Department of Taxation: District No. Rate Mills	District No. Rate Mills	District No. Rate Mills	District No. Rate Mills	District No. Rate Mills	Rate and Tax Less Homestead Exemption Mills	State Tax on Non-Homestead 6 Mills	Total General Tax	Special Taxes	Total Taxes	Paid	When Paid	Number of Receipt	March Settlement 1947	June Settlement 1947	Penalty	November Settlement 1947	Penalty	Collections to First Monday in January 1948	Penalty	Delinquent on First Monday in January 1948	Total Delinquent Tax and Penalty	Remarks
	Dollars	Dollars	Dollars	Dollars	Dollars	$ cts.	$ cts.	$ cts.	$ cts.	$ cts.		Month Day Year		$ cts.	$ cts.	$ cts.	$ cts.	$ cts.	$ cts.	$ cts.	$ cts.	$ cts.	
1	9					160	06			166	PAID IN FULL	JAN 20 1947	321	166									
2	9					160	06			166	PAID IN FULL	JAN 20 1947	321	166									
3	9					160	06			166	PAID IN FULL	MAR 19 1947											
4	9					160	06			166	PAID IN FULL	MAR 19 1947	3238		764								
5	11					194	08			202	PAID IN FULL	MAR 19 1947											
6	12					212	08			220	PAID IN FULL	MAR 19 1947											
7	24					424	16			440	PAID IN FULL	FEB 10 1947	2025	440									
8	13					230	08			238	PAID IN FULL	MAR 17 1947											
9	11					194	08			202	PAID IN FULL	MAR 17 1947											
10	11					194	08			202	PAID IN FULL	MAR 17 1947	3216	1212									
11	11					194	08			202	PAID IN FULL	MAR 17 1947											
12	11					194	08			202	PAID IN FULL	MAR 17 1947											
13	9					160	06			166	PAID IN FULL	MAR 17 1947											
14																							
15																							
16																							
17																							
18																							
19																							
20																							
	149					8636	102			2738													

Assessment Roll and Tax List of Real Property in the Town of Crooked Lake Cass County, Minnesota, for Taxes for the Year 1946.

Form 4 C. Pub. Data Bureau, Minneapolis

	In Whose Name Assessed	To Whom Transferred	Description of Property: Subdivision	Sec. or Lot	Town or Block	Range	Number of Acres of Land: Acres	100ths	No. School District	Indicates Homestead Yes or No	Indicates Agricultural Yes or No	True and Full Valuations: Land Exclusive of Structures and Improvements	Buildings and Other Structures	Machinery Permanently Attached to Real Estate	Total True and Full Value	Assessed Valuations: Rural: Homestead Up to $4,000 20%	Rural: Over $4,000 and Non-Homestead 33⅓%	All Other: Homestead Up to $4,000 25%	All Other: Over $4,000 and Non-Homestead 40%	Machinery Permanently Attached to Real Estate 33⅓%	Total Assessed Value	Total Assessed Value as Equalized by the Board of Review	Final Equalized Value
							Acres	100ths				Dollars	Dollars	Dollars	Dollars	Dollars	Dollars	Dollars	Dollars	Dollars	Dollars	Dollars	Dollars
			Roosevelt Sec																				
1	State of Minnesota			6	3				Zon														
2	State of Minnesota			7																			
3	State of Minnesota			8																			
4	State of Minnesota			9																			
5	State of Minnesota			10																			
6	State of Minnesota			11																			
7	State of Minnesota			12																			
8	State of Minnesota			13																			
9	State of Minnesota			14																			
10	State of Minnesota			15																			
11	State of Minnesota			16																			
12																							
13																							
14																							
15																							
16																							
17																							
18																							
19																							
20																							

	Sold for Taxes	Valuations by School Districts as Equalized by Department of Taxation: District No. ..... Rate ..... Mills	District No. ..... Rate ..... Mills	District No. ..... Rate ..... Mills	District No. ..... Rate ..... Mills	District No. ..... Rate ..... Mills	Rate and Tax Less Homestead Exemption ..... Mills	State Tax on Non-Homestead 6.6 Mills	Total General Tax	Special Taxes		Total Taxes	Paid	When Paid	Number of Receipt	March Settlement 1947	June Settlement 1947	Penalty	November Settlement 1947	Penalty	Collections to First Monday in January 1948	Penalty	Delinquent on First Monday in January 1948	Total Delinquent Tax and Penalty	Remarks
		Dollars	Dollars	Dollars	Dollars	Dollars	$ cts.	$ cts.	$ cts.	$ cts.	$ cts.	$ cts.		Month Day Year		$ cts.	$ cts.	$ cts.	$ cts.	$ cts.	$ cts.	$ cts.	$ cts.	$ cts.	
1													1												
2													2												
3													3												
4													4												
5													5												
6													6												
7													7												
8													8												
9													9												
10													10												
11													11												
12													12												
13													13												
14													14												
15													15												
16													16												
17													17												
18													18												
19													19												
20													20												

Assessment Roll and Tax List of Real Property in the Town of Crooked Lake

Cass County, Minnesota, for Taxes for the Year 1946.

Form 6 C

Tingdale Bay Lake Roosevelt Shore
(E½ of NE¼ Lot 5-6, Sec. 18, E½ of NW¼, Lots 1 & 2 Sec. 33-139-26)

In Whose Name Assessed	To Whom Transferred	Description of Property: Subdivision	Sec. or Lot	Town or Block	Range	Number of Acres of Land: Acres	Hdths	No. School District	Indicate Agricultural by A	Indicate Homestead by H	True and Full Valuations: Land Exclusive of Structures or Improvements	Buildings and Other Structures	Machinery Permanently Attached to Real Estate	Total True and Full Value	Assessed Valuations: Rural: Homestead Up to $4,000 20%	Rural: Over $4,000 and Non-Homestead 33⅓%	All Other: Homestead Up to $4,000 25%	All Other: Over $4,000 and Non-Homestead 40%	Machinery Permanently Attached to Real Estate 33⅓%	Total Assessed Value	Total Assessed Value as Equalized by the Board of Review	Final Equalized Value	Remarks
											Dollars	Dollars	Dollars	Dollars	Dollars	Dollars	Dollars	Dollars	Dollars	Dollars	Dollars	Dollars	
Bear Ridge Land Co.			1					2	No	Up	50			50		17				17			74x Abated
" "			2					"	"		50			50		17				17			74x "
" "			3					"	"		50			50		17				17			74x "
" "			4					"	"		50			50		17				17			74x "
~~Amanda McCarty~~ Oscar Nordell			5					"	"		50			50		17				17			74x "
~~Erick Steele~~ Oscar Nordell			6					Up			45	180		225	45					45			
Oscar, Sarah + Arnold Nordell			7					"	"		45	1386		1430	286					286			
~~Frank Nordell~~ Oscar Nordell			8					No	"		45			45		15				15			
Fred J. Ruppert			9					"	"		45			45		15				15			
" "			10					"	"		45			45		15				15			
Arvid Peterson			11					Up	"		75	50		125	25					25			
" "			12					"	"		45			45	9					9			
~~Bear Ridge Land Co.~~ Mabel Mae Gray			13					No	"		45			45		15				15			
Geo. H. + Marcella M. Teuner			14					Up	"		60	125		185		62				62			
Bear Ridge Land Co.			15					"	"		45			45		15				15			
" "			16					"	"		45			45		15				15			
Wm. E. + Loretta M. Anderson			17					No	"		60	70		130		43				43			
Lloyd William Hammerstrom			18					"	"		45			45		15				15			
" "			19					"	"		45			45		15				15			
Bear Ridge Land Co.			20					"	"		45			45		15				15			
											985	1810		2795	365	325				690			

Lake Roosevelt Shore · Roosevelt Trails · Roosevelt Lake Heights · Lovena Heights · Lake Lawrence Point · Lake Lawrence Point Division · Southern Pines of Dakota · Pine Lake Tracts

Sold for Taxes	Validations by School Districts as Equalized by Department of Taxation: District No. ..... Rate ..... Mills	District No. ..... Rate ..... Mills	District No. ..... Rate ..... Mills	District No. ..... Rate ..... Mills	Rate and Tax Less Homestead Exemption: Mills	State Tax on Non-Homestead 46 Mills	Total General Tax	Special Taxes	Total Taxes	Paid	When Paid: Month Day Year	Number of Receipt	March Settlement 1947	June Settlement 1947	Penalty	November Settlement 1947	Penalty	Collections to First Monday in January 1948	Penalty	Delinquent on First Monday in January 1948	Penalty	Total Delinquent Tax and Penalty	Remarks
	Dollars	Dollars	Dollars	Dollars	$ cts.	$ cts.	$ cts.	$ cts.	$ cts.				$ cts.	$ cts.	$ cts.	$ cts.	$ cts.	$ cts.	$ cts.	$ cts.	$ cts.	$ cts.	
SOLD FOR TAXES	13				230	08			238														
	17				300	12	Abatement	# 3339	312	PAID IN FULL	JUN 12 1947												
SOLD FOR TAXES	13				230	08			238														
	17				300	12	"	"	312	PAID IN FULL	JUN 12 1947												
SOLD FOR TAXES	13				230	08			238														
3	17				300	12	"	"	312	PAID IN FULL	JUN 12 1947	3576		952									
SOLD FOR TAXES	13				230	08			238														
4	17				300	12	"	"	312	PAID IN FULL	JUN 12 1947												
5	17				300	12			312	PAID IN FULL	FEB 24 1947	2437	312										
6	# 45				796				796	PAID IN FULL	FEB 24 1947	2437	796										
7	# 286				5058				5058	PAID IN FULL	MAR 8 1947												
8	15				266	10			276	PAID IN FULL	MAR 8 1947	3069	324										
9	15				266	10			276	PAID IN FULL	JUN 20 1947	3730		552									
10	15				266	10			276	PAID IN FULL	JUN 20 1947												
11	# 25				442				442	PAID IN FULL	APR 30 1947			608									
12	# 9				160				160	PAID IN FULL	APR 30 1947	1488											
13 SOLD FOR TAXES	15				266	10			276	PAID IN FULL	MAR 7 1947	2468	276										
14 SOLD FOR TAXES	62				1096	42			1138											1138			
15 SOLD FOR TAXES	11 / 15				266	10	Abatement	# 3339	276	PAID IN FULL	JUN 12 1947	3576		408									72x Abated
16 SOLD FOR TAXES	11 / 15				266	10	"	# 3339	276	PAID IN FULL	JUN 12 1947												72x "
17	43				760	28			788	PAID IN FULL	APR 7 1947	2510		731									
18	11 / 15				266	10	Abatement	# 3339	276	PAID IN FULL	JUN 12 1947												72x Abated
19	11 / 15				266	10	"	# 3339	276	PAID IN FULL	JUN 12 1947	3576		612									72x "
20	11 / 15				266	10	"	# 3339	276	PAID IN FULL	JUN 12 1947												72x "
	# 325 / 690				12206	220			12426														

Assessment Roll and Tax List of Real Property in the Town of Crooked Lake

	In Whose Name Assessed	To Whom Transferred	Description of Property: Subdivision	Sec. or Lot	Town or Block	Range	Number of Acres of Land: Acres	100ths	No. School District	Indicate Homestead Yes or No	Indicate Agricultural Yes or No	True and Full Valuations: Land Exclusive of Structures and Improvements	Buildings and Other Structures	Machinery Permanently Attached to Real Estate	Total True and Full Value	Assessed Valuations: Rural: Homestead Up to $4,000 20%	Rural: Over $4,000 and Non-Homestead 33⅓%	All Other: Homestead Up to $4,000 25%	All Other: Over $4,000 and Non-Homestead 40%	Machinery Permanently Attached to Real Estate 33⅓%	Total Assessed Value	Total Assessed Value as Equalized by the Board of Review	Final Equalized Value
			Naghdee Bros Lake Roosevelt Shores																				
	Bear Ridge Land Co			21						Yes	No	45			45	15				15	15		
	Lee J. & Wanda R. Broussean			22						"	"	45			45	15				15	15		
	Bear Ridge Land Co			23						"	"	75	100		175	58				58	58		
	" " "			24						"	"	40			40	13				13	13		
	Martin & Myrtle K. James	Jones & Jay Sandberg		25						"	"	40			40	13				13	13		
	Simon D. & Blanche M. Quinette	Jay Sandberg		26						"	"	40			40	13				13	13		
	" " "	"		27						"	"	75	150		225	75				75	75		
	" " "	"	" "	28						"	"	40			40	13				13	13		
	Bear Ridge Land Co			29						"	"	40			40	13				13	13		
	" " "			30						"	"	50	20		70	23				23	23		
	Charles Jenson Bunes	Jenson Bunes		31						"	"	40			40	13				13	13		
	" " " " "			32						"	"	40			40	13				13	13		
	" " " " "			33						"	"	100	340		440	147				147	147		
	Clyde & Ruth Housley			34						"	"	40			40	13				13	13		
	Leonard L. & Cecilia A. Dillon			35						"	"	40			40	13				13	13		
	" " "			36						"	"	40			40	13				13	13		
	" " "			37						"	"	40			40	13				13	13		
	David T. & Lulu A. James			38						"	"	40			40	13				13	13		
	~~Bear Ridge Land Co~~ Justin J. & Anna Frolick			39						"	"	40			40	13				13	13		
	" " "	"		40						"	"	40			40	13				13	13		
												950	610		1560	515				515	515		

	Sold for Taxes	Valuations by School Districts as Equalized by Department of Taxation: District No. ..... Rate ..... Mills	District No. ..... Rate ..... Mills	District No. ..... Rate ..... Mills	District No. ..... Rate ..... Mills	District No. ..... Rate ..... Mills	Rate and Tax Less Homestead Exemption	State Tax on Non-Homestead 6.6 Mills	Total General Tax	Special Taxes		Total Taxes	Paid	When Paid	Number of Receipt	March Settlement 1947	June Settlement 1947	Penalty	November Settlement 1947	Penalty	Collections to First Monday in January 1948	Penalty	Delinquent as First Monday in January 1948	Penalty	Total Delinquent Tax and Penalty	Remarks
		Dollars	Dollars	Dollars	Dollars	Dollars	$ cts.	$ cts.	$ cts.	$ cts.	$ cts.	$ cts.		Month Day Year		$ cts.	$ cts.	$ cts.	$ cts.	$ cts.	$ cts.	$ cts.	$ cts.	$ cts.	$ cts.	
1			15				198	08	Abatement # 3337			206	PAID IN FULL	JUN 12 1947	8876		206									70 + Abated
2			15				266	10				276	PAID IN FULL	APR 11 1947	4477		276									
3	SOLD FOR TAXES		58				1026	38				1064	PAID IN FULL	NOV 7 1947	2768				1064	39						
4	SOLD FOR TAXES		13				230	08				238	PAID IN FULL	NOV 7 1947	2768				238	08						
5			13				230	08				238	PAID IN FULL	FEB 20 1947	2671	238										
6			13				230	08				238	PAID IN FULL	FEB 20 1947	"											
7			75				1326	50				1376	PAID IN FULL	FEB 20 1947												
8			13				230	08				238	PAID IN FULL	FEB 20 1947												
9			13				230	08				238	PAID IN FULL	MAY 31 1947	7770		1654									
10			23				406	16				422	PAID IN FULL	MAY 31 1947			640									
11			13				230	08				238	PAID IN FULL	APR 30 1947												
12			13				230	08				238	PAID IN FULL	APR 30 1947	4661											
13			147				2600	98				2698	PAID IN FULL	APR 30 1947			3174									
14			13				230	08				238	PAID IN FULL	JAN 20 1947												
15			13				230	08				238	PAID IN FULL	JAN 20 1947												
16			13				230	08				238	PAID IN FULL	JAN 20 1947	$00	952										
17			13				230	08				238	PAID IN FULL	JAN 20 1947												
18			13				230	08				238	PAID IN FULL	JAN 20 1947												
19	SOLD FOR TAXES		~~13~~				230	08	Abatement # 3337			238	PAID IN FULL	JUN 12 1947	8576		314						238	+ 262		56 + Abated
20	SOLD FOR TAXES		~~13~~				~~230~~	~~08~~	" "			~~238~~	~~PAID IN FULL~~	JUN 12 1947												64 "
			515				9110	334				9444														

Form 4 C

Subdivision: Ringdale Bros. Lake Roosevelt Shores

Line	In Whose Name Assessed	To Whom Transferred	Sec. or Lot	Town or Block	Range	Number of Acres of Land	No. School District	Homestead Yes or No	Agricultural Yes or No	Land Exclusive of Structures and Improvements (Dollars)	Buildings and Other Structures (Dollars)	Machinery Permanently Attached to Real Estate (Dollars)	Total True and Full Value (Dollars)	Rural Homestead Up to $4,000 20%	Rural Over $4,000 and Non-Homestead 33⅓%	All Other Homestead Up to $4,000 25%	All Other Over $4,000 and Non-Homestead 40%	Machinery Permanently Attached to Real Estate 33⅓%	Total Assessed Value	Total Assessed Value as Equalized by the Board of Review	Final Equalized Value
1	~~Bear Ridge Land Co~~	Justin J & Anna Froelich	41					No	Yes	40			40		13				13		
2	" "	" "	42					"	"	40			40		13				13		
3	" "	" "	43					"	"	40			40		13				13		
4	Niels Hart Rognlie & Della Grace Rognlie		44					"	"	50	80		130		43				43		
5	" " "		45					"	"	50			50		17				17		
6	Bear Ridge Land Co.		46					"	"	40			40		13				13		
7	~~" "~~	Albert E Lange & Ruth E. Lange	47					"	"	35			35		12				12		
8	" "	" "	48					"	"	35			35		12				12		
9	Ella Sommer, Lorraine Siniff		49					"	"	60	400		460		153				153		
10	Bear Ridge Land Co		50					"	"	40			40		13				13		
11	" " "		51					"	"	40			40		13				13		
12	" " "		52					"	"	40			40		13				13		
13	" " "		53					"	"	30			30		10				10		
14	" " "		54					"	"	30			30		10				10		
15	" " "		55					"	"	30			30		10				10		
16	Herman Sommers		56					"	"	30			30		10				10		
17	~~Bear Ridge Land Co~~	Albert E. Lange & Ruth E. Lange	57					"	"	30			30		10				10		
18	~~" "~~	" "	58					"	"	30			30		10				10		
19	Bear Ridge Land Co.		59					"	"	30			30		10				10		
20	Niels Hart Rognlie & Della Grace Rognlie		60					"	"	30			30		10				10		
										750	480		1230		408				408		

Line	Sold for Taxes	Valuations by School Districts — District No. Crk Rate 176.85 Mills (Dollars)	Rate Less Homestead Exemption	State Tax on Non-Homestead 6.6 Mills	Total General Tax / Special Taxes	Total Taxes	Paid	When Paid	Number of Receipt	March Settlement 1947	June Settlement 1947	Penalty	November Settlement 1947	Penalty	Collections on First Monday in January 1948	Penalty	Delinquent on First Monday in January 1948	Total Delinquent Tax and Penalty	Remarks
1	SOLD FOR TAXES	~~13~~ 10	~~230~~ 176	~~08~~ 06	Abatement # 3339	~~238~~ 182	PAID IN FULL	JUN 12 1947											56¢ Abated
2	SOLD FOR TAXES	~~13~~ 10	~~230~~ 176	~~08~~ 06	"	~~238~~ 182	PAID IN FULL	JUN 12 1947	8576		546								56¢ "
3	SOLD FOR TAXES	~~13~~ 10	~~230~~ 176	~~08~~ 06	"	~~238~~ 182	PAID IN FULL	JUN 12 1947											56¢ "
4		43	760	28		788	PAID IN FULL	JUL 1 1947	10273				1100	17					
5		17	300	12		312	PAID IN FULL	JUL 1 1947											
6	SOLD FOR TAXES	~~13~~ 10	~~230~~ 176	~~08~~ 06	Abatement # 3339	~~238~~ 182	PAID IN FULL	JUN 12 1947	8576		182								56¢ Abated
7		12	212	08		220											220	J 2.42	
8		12	212	08		220											220	J 2.42	
9		153	2706	100		2806	PAID IN FULL	JUN 26 1947	9854		2806								
10	SOLD FOR TAXES	~~13~~ 10	~~230~~ 176	~~08~~ 06	Abatement # 3339	~~238~~ 182	PAID IN FULL	JUN 12 1947											56¢ Abated
11	SOLD FOR TAXES	~~13~~ 10	~~230~~ 176	~~08~~ 06	" "	~~238~~ 182	PAID IN FULL	JUN 12 1947	8576		546								56¢ "
12	SOLD FOR TAXES	~~13~~ 10	~~230~~ 176	~~08~~ 06	" "	~~238~~ 182	PAID IN FULL	JUN 12 1947											56¢ "
13	SOLD FOR TAXES	10	176	06		182	PAID IN FULL	JUN 12 1947											
14	SOLD FOR TAXES	10	176	06		182	PAID IN FULL	JUN 12 1947	8577		546								
15	SOLD FOR TAXES	10	176	06		182	PAID IN FULL	JUN 12 1947											
16	SOLD FOR TAXES	10	176	06		182											182		
17		10	176	06		182											182	J 2.00	
18		10	176	06		182											182	J 2.00	
19	SOLD FOR TAXES	10	176	06		182	PAID IN FULL	JUN 12 1947	8577		182								
20		10	176	06		182	PAID IN FULL	JUL 1 1947	10273				182	03					
		408	7208	260		7468													

Assessment Roll and Tax List of Real Property in the Town of Crooked Lake — Cass County, Minnesota, for Taxes for the Year 1946.

In whose name assessed	To whom transferred	Description of property: Subdivision	Sec. or Lot	Town or Block	Range	Number of Acres of Land: Acres	Tenths	No. School District	Indicate homestead by H	Indicate agricultural by A	True and Full Valuations: Land Exclusive of Structures and Improvements	Buildings and Other Structures	Machinery Permanently Attached to Real Estate	Total True and Full Value	Assessed Valuations: Rural: Homestead Up to $4,000 20%	Rural: Over $4,000 and Non-Homestead 33⅓%	All Other: Homestead Up to $4,000 25%	All Other: Over $4,000 and Non-Homestead 40%	Machinery Permanently Attached to Real Estate 33⅓%	Total Assessed Value	Total Assessed Value as Equalized by the Board of Review	Final Equalized Value
											Dollars	Dollars	Dollars	Dollars	Dollars	Dollars	Dollars	Dollars	Dollars	Dollars	Dollars	Dollars
	Bogdale	Bear Lake Resort Shores																				
Nils Hart Rognlie + Della Grace Rognlie				61				Unorganized			30			30		10				10		
~~Bear Ridge Land Co.~~	Justin J. + Anna Frolich			62					"	"	30			30		10				10		
~~———~~	"		3						"	"	30			30		10				10		
~~———~~	"		4						"	"	30			30		10				10		
~~———~~	"		5						"	"	30			30		10				10		
~~———~~	"		6						"	"	30			30		10				10		
David T. + Lulu L. James			7						"	"	30			30		10				10		
Lenard P. + Cecilia M. Willen			8						"	"	30			30		10				10		
" " "			9						"	"	30			30		10				10		
" " "			10						"	"	30			30		10				10		
Clyde + Ruth Housley			11						"	"	30			30		10				10		
Cl. Jensen Bunce + Jessie Bunce			12						"	"	30			30		10				10		
" " " "			13						"	"	30			30		10				10		
" " " "			14						"	"	25			25		8				8		
Bear Ridge Land Co.			15						"	"	25			25		8				8		
" " "			16						"	"	20			20		7				7		
~~Simon H. Overacker + Blanche M. Overacker~~	Arnold + Lily Sandberg		17						"	"	20			20		7				7		
" " "	" "		18						"	"	20			20		7				7		
" " "			19						"	"	25			25		8				8		
~~Martin + Myrtle + Jensen~~	Arnold + Lily Sandberg		20						"	"	25			25		8				8		
											550			550		183				183		

Sold for taxes	Valuations by school districts as equalized by department of taxation: District No. ..... Rate ..... Mills	District No. Nodell Rate 15 Mills	District No. ..... Rate ..... Mills	District No. ..... Rate ..... Mills	District No. ..... Rate ..... Mills	Rate and Tax Less Homestead Exemption ..... Mills	State Tax on Non-Homestead 66 Mills	Total General Tax	Special Taxes	Total Taxes	Paid	When Paid: Month	Day	Year	Number of Receipt	March Settlement 1947	June Settlement 1947	Penalty	November Settlement 1947	Penalty	Collections to First Monday in January 1948	Penalty	Delinquent as First Monday in January 1948	Total Delinquent Tax and Penalty	Remarks
	Dollars	Dollars	Dollars	Dollars	Dollars	$ cts.	$ cts.	$ cts.	$ cts.	$ cts.						$ cts.	$ cts.	$ cts.	$ cts.	$ cts.	$ cts.	$ cts.	$ cts.	$ cts.	
	10					176	06			182	PAID IN FULL	JUL	1	1947	10273				182	02					
2 SOLD FOR TAXES	10					176	06			182	PAID IN FULL	JUN	12	1947											
3 SOLD FOR TAXES	10					176	06			182	PAID IN FULL	JUN	12	1947											
4 SOLD FOR TAXES	10					176	06			182	PAID IN FULL	JUN	12	1947	10277		9.10								
5 SOLD FOR TAXES	10					176	06			182	PAID IN FULL	JUN	12	1947											
6 SOLD FOR TAXES	10					176	06			182	PAID IN FULL	JUN	12	1947											
7	10					176	06			182															
8	10					176	06			182	PAID IN FULL	JAN	20	1947									182	200	
9	10					176	06			182	PAID IN FULL	JAN	20	1947	300	9.28									
10	10					176	06			182	PAID IN FULL	JAN	20	1947											
11	10					176	06			182	PAID IN FULL	JAN	20	1947											
12	10					176	06			182	PAID IN FULL	APR	30	1947											
13	10					176	06			182	PAID IN FULL	APR	30	1947	10280		5.18								
14	8					142	06			148	PAID IN FULL	APR	30	1947											
15	8					142	06			148	PAID IN FULL	MAY	31	1947	2770		2.76								
16	7					124	04			128	PAID IN FULL	MAY	31	1947											
17	7					124	04			128	PAID IN FULL	FEB	20	1947											
18	7					124	04			128	PAID IN FULL	FEB	20	1947	2768	4.64									
19	8					142	06			148	PAID IN FULL	FEB	20	1947											
20	8					142	06			148	PAID IN FULL	FEB	20	1947	2769	1.48									
	183					3228	114			3342															

Assessment Roll and Tax List of Real Property in the Town of Crooked Lake, Cass County, Minnesota, for Taxes for the Year 1946.

In whose name assessed	To whom transferred	Description of property: Subdivision	Sec. or Lot	Town or Block	Range	Number of Acres of Land (Acres / Mills)	No. School District	Indicate Homestead by Yes or No	Indicate Agricultural by Yes or No	True and Full Valuations: Land Exclusive of Structures and Improvements (Dollars)	Buildings and Other Structures (Dollars)	Machinery Permanently Attached to Real Estate (Dollars)	Total True and Full Value (Dollars)	Assessed Valuations: Rural: Homestead Up to $4,000 20% (Dollars)	Rural: Over $4,000 and Non-Homestead 33⅓% (Dollars)	All Other: Homestead Up to $4,000 25% (Dollars)	All Other: Over $4,000 and Non-Homestead 40% (Dollars)	Machinery Permanently Attached to Real Estate 33⅓% (Dollars)	Total Assessed Value (Dollars)	Total Assessed Value as Equalized by the Board of Review (Dollars)	Final Equalized Value (Dollars)
		Tingdale Bros Lake Roosevelt Shores																			
Bear Ridge Land Co.			1			81		Use	No	Yes	25			25		8			8		
" " "			2			82			"	"	25			25		8			8		
Leo I. & Wanda H. Brousseau			3			83			"	"	25			25		8			8		
Bear Ridge Land Co.			4			84			"	"	25			25		8			8		
" " "			5			85			"	"	25			25		8			8		
Lloyd William Hammerstrom			6			86			"	"	30			30		10			10		
" " "			7			87			"	"	30			30		10			10		
Josie C. Parker & Ruth Parker			8			88			"	"	30			30		10			10		
Bear Ridge Land Co.			9			89			"	"	30			30		10			10		
" " "			10			90			"	"	30			30		10			10		
Geo. H. & Marcella V. Freemer			11			91			"	"	30			30		10			10		
~~Bear Ridge Land Co.~~ Mabel M. Gray			12			92			"	"	30			30		10			10		
David Peterson			13			93			Yes	"	30			30	6				6		
" "			14			94			Yes	"	30			30	6				6		
Fred J. Ruppert			15			95			No	"	30			30		10			10		
" " "			16			96			"	"	30			30		10			10		
~~Grant Nordahl~~ Oscar & Cora L. Nordahl			17			97			Yes	"	30			30	6				6		
Oscar & Cora L. Nordahl			18			98			"	"	30			30	6				6		
~~Erick J. Sheets~~ Oscar & Cora L. Nordahl			19			99			No	"	30			30		10			10		
~~Amasa McCauley~~ Oscar Nordahl			20			100			"	"	30			30		10			10		
											575			575	24	150			174		

Sold for taxes	Validations by school districts as equalized by department of taxation: District No. ..... Rate ..... Mills (Dollars)	District No. 1 Rate 18 Mills (Dollars)	District No. ..... Rate ..... Mills (Dollars)	District No. ..... Rate ..... Mills (Dollars)	District No. ..... Rate ..... Mills (Dollars)	Rate and Tax Less Homestead Exemption ..... Mills ($ cts.)	State Tax on Non-Homestead 6.6 Mills ($ cts.)	Total General Tax ($ cts.)	Special Taxes ($ cts.)	Total Taxes ($ cts.)	Paid	When Paid (Month Day Year)	Number of Receipt	March Settlement 1947 ($ cts.)	June Settlement 1947 ($ cts.)	Penalty ($ cts.)	November Settlement 1947 ($ cts.)	Penalty ($ cts.)	Collections to First Monday in January 1948 ($ cts.)	Penalty ($ cts.)	Delinquent on First Monday in January 1948 ($ cts.)	Total Delinquent Tax and Penalty ($ cts.)	Remarks
SOLD FOR TAX		8				142 06				148 14	PAID IN FULL	NOV 7 1947	2726				148 14	0.5					
SOLD FOR TAX		8				142 06				148 14	PAID IN FULL	NOV 7 1947	2726				148 14	0.5					
3		8				142 06				148 14	PAID IN FULL	APR 11 1947	1447		148								
4		~~8~~ 7				~~142~~ 125 06		abatement	# 3339	~~148 14~~ 139	PAID IN FULL	JUN 12 1947											
5		~~8~~ 7				~~142~~ 125 06			3339	~~148 14~~ 139	PAID IN FULL	JUN 12 1947	5874		126								38 Deeded
6		~~10~~ 6				~~176~~ 125 06		"	"	~~182 5~~ 139	PAID IN FULL	JUN 12 1947											54 "
7		~~10~~				~~176~~ 125 06		"	"	~~182 5~~ 139	PAID IN FULL	JUN 12 1947											54 "
8		10				176 06				182 14													
9 SOLD FOR TAXES		10				176 06				182 14	PAID IN FULL	JUN 12 1947	5877		364						1 12	2 00	
10 SOLD FOR TAXES		10				176 06				182 14	PAID IN FULL	JUN 12 1947											
11 SOLD FOR TAXES		10				176 06				182 11													
12 SOLD FOR TAXES		10				176 06				182 14	PAID IN FULL	MAR - 7 1947	2468	182							1 82		
13	H	6				106				106 13	PAID IN FULL	APR 30 1947			212								
14	H	6				106				106 13	PAID IN FULL	APR 30 1947	3484										
15		10				176 06				182 14	PAID IN FULL	JUN 20 1947	8730		364								
16		10				176 06				182 14	PAID IN FULL	JUN 20 1947											
17	H	6				106				106 13	PAID IN FULL	MAR - 8 1947	3008	212									
18	H	6				106				106 13	PAID IN FULL	MAR - 8 1947											
19		10				176 06				182 14	PAID IN FULL	FEB 24 1947	2637	182									
20		10				176 06				182 14	PAID IN FULL	FEB 24 1947	2637	182									
	H	24 174				3070 96				3166													

Assessment Roll and Tax List of Real Property in the Town of Crooked Lake, Cass County, Minnesota, for Taxes for the Year 1946.

In Whose Name Assessed	To Whom Transferred	Description of Property: Subdivision	Sec. or Lot	Town or Block	Range	Number of Acres of Land (Acres / Mills)	No. School District	Indicate Homestead Tax or No	Indicate Applications Tax or No	True and Full Valuations: Land Exclusive of Structures and Improvements (Dollars)	Buildings and Other Structures (Dollars)	Machinery Permanently Attached to Real Estate (Dollars)	Total True and Full Value (Dollars)	Assessed Valuations: Rural: Homestead Up to $4,000 20% (Dollars)	Rural: Over $4,000 and Non-Homestead 33⅓% (Dollars)	All Other: Homestead Up to $4,000 25% (Dollars)	All Other: Over $4,000 and Non-Homestead 40% (Dollars)	Machinery Permanently Attached to Real Estate 33⅓% (Dollars)	Total Assessed Value (Dollars)	Total Assessed Value as Equalized by the Board of Review (Dollars)	Final Equalized Value (Dollars)
		Tinglade Bros Lake Roosevelt Shore																			
Bear Ridge Land Co.				101				No	yes	30			30		10				10		
" " "		2		102				"	"	30			30		10				10		
" " "		3		103				"	"	30			30		10				10		
" " "		4		104				"	"	30			30		10				10		
Preston M + Anna M. Eastman		5	Lot	9				"	"	35			35		12				12		
		6																			
		7																			
		8																			
		9																			
		10																			
		11																			
		12																			
		13																			
		14																			
		15																			
		16																			
		17																			
		18																			
		19																			
		20																			
										155			155		52				52		

Valuations by School Districts as Equalized by Department of Taxation: District No. ..... Rate ..... Mills; District No. ..... Rate ..... Mills; District No. ..... Rate ..... Mills; District No. ..... Rate ..... Mills

Sold for Taxes	Dollars	Dollars	Dollars	Dollars	Dollars	Rate and Tax Less Homestead Exemption ..... Mills ($ cts.)	State Tax on Non-Homestead 6.6 Mills ($ cts.)	Total General Tax ($ cts.)	Special Taxes ($ cts.)	Special Taxes ($ cts.)	Special Taxes ($ cts.)	Total Taxes ($ cts.)	Paid	When Paid (Month Day Year)	Number of Receipt	March Settlement 1947 ($ cts.)	June Settlement 1947 ($ cts.)	Penalty ($ cts.)	November Settlement 1947 ($ cts.)	Penalty ($ cts.)	Collections in First Monday in January 1948 ($ cts.)	Penalty ($ cts.)	Delinquent on First Monday in January 1948 ($ cts.)	Total Delinquent Tax and Penalty ($ cts.)	Remarks
1 SOLD FOR TAXES		10				1 76	06					1 82	PAID IN FULL	JUN 12 1947											
2 SOLD FOR TAXES		10				1 76	06					1 82	PAID IN FULL	JUN 12 1947	6577		2 28								
SOLD FOR TAXES		10				1 76	06					1 82	PAID IN FULL	JUN 12 1947											
SOLD FOR TAXES		10				1 76	06					1 82	PAID IN FULL	JUN 12 1947											
5		17				2 12	08					2 20											2 20	2 42	
6																									
7																									
8																									
9																									
10																									
11																									
12																									
13																									
14																									
15																									
16																									
17																									
18																									
19																									
20																									
		57				8 16	32					9 48													

Assessment Roll and Tax List of Real Property in the Town of Crooked Lake, Cass County, Minnesota, for Taxes for the Year 1946.

	In Whose Name Assessed	To Whom Transferred	Description of Property: Subdivision	Sec. or Lot	Town or Block	Range	Number of Acres of Land (Acres / Tenths)	No. School District	Intermediate School Tax	Industrial Aid Tax	True and Full Valuations: Land Exclusive of Structures and Improvements	Buildings and Other Structures	Machinery Permanently Attached to Real Estate	Total True and Full Value	Assessed Valuations: Rural: Homestead Up to $4,000 20%	Rural: Over $4,000 and Non-Homestead 33⅓%	All Other: Homestead Up to $4,000 25%	All Other: Over $4,000 and Non-Homestead 40%	Machinery Permanently Attached to Real Estate 33⅓%	Total Assessed Value	Total Assessed Value as Equalized by the Board of Review	Final Equalized Value	Sold for Taxes	Valuations by School Districts as Equalized by Department of Taxation	Rate and Tax Less Homestead Exemption	State Tax on Non-Homestead	Total General Tax	Special Taxes	Total Taxes	Paid	When Paid	Number of Receipt	March Settlement 1947	June Settlement 1947	Penalty	November Settlement 1947	Penalty	Collections to First Monday in January 1948	Penalty	Delinquent on First Monday in January 1948	Total Delinquent Tax and Penalty	Remarks
			Plat of Outlot "A" of Auditors Plat of Lake Washburn Outlots																																							
1	Alfa Nelson			1	1				No	Yes	40	160		200		66				66				66	11.68	84		12.12	PAID IN FULL	JAN 20 1947	306	12.12									
2	Louis E. Nelson			2					"	"	50	160		210		70				70				70	12.38	46		12.84	PAID IN FULL	JUN 6 1947	7929		12.84								
3	Charles E. Hildreth			3					"	"	50	30		80		27				27				27	4.78	18		4.96	PAID IN FULL	JAN 20 1947	324	4.96									
4	S. T. Wheeler			4					"	"	50	65		115		38				38				38	6.72	26		6.98	PAID IN FULL	FEB 28 1947	2688	6.98									
5	Jno. H. Hildreth			5					"	"	50	75		125		42				42				42	7.42	28		7.70	PAID IN FULL	MAR 19 1947	3240		7.70								
6	Arthur L. Hildreth			6					"	"	50	85		135		45				45				45	7.96	30		8.26	PAID IN FULL	FEB 7 1947	1677	8.26									
7	" " "		E. 40' of 1 2						"	"	50			50		17				17				17	3.00	12		3.12	PAID IN FULL	FEB 7 1947	1677	3.12									
8	Alice J. Young Ballard		W. 40' of 1 2						"	"	50			50		17				17				17	3.00	12		3.12	PAID IN FULL	JAN 27 1947	737	3.12									
9	" " "		N. 35' of Lot 3 + all of 2						"	"	40	150		190		63				63				63	11.14	42		11.56	PAID IN FULL	JAN 27 1947	737	11.56									
10	Jno. H. Hildreth		Balance of	3					"	"	30			30		10				10				10	1.76	06		1.82	PAID IN FULL	MAR 29 1947	3240		1.82								
11	Alice J. Young Ballard			4					"	"	30			30		10				10				10	1.76	06		1.82	PAID IN FULL	JAN 27 1947	737	1.82									
12	Chas. Hildreth			5					"	"	30			30		10				10				10	1.76	06		1.82	PAID IN FULL	APR 18 1947	4177		1.82								
13	Artis Fletcher			6					"	"	30	60		90		30				30				30	5.30	20		5.50	PAID IN FULL	JUN 12 1947	8250		5.50								
14	Joseph Thompson	Irvington Hill		7					"	"	30	25		105		35				35				35	6.18	24		6.42	PAID IN FULL	JAN 20 1947	306	6.42									
15	~~Henry B. + Jack C. Duran~~	Fred C. McCarty		8					"	"	30	140		170		57				57				57	10.08	38		10.46	PAID IN FULL	MAR 10 1947	2040	10.46									
16	~~State of Minnesota~~	Arthur L. + Kenneth, Clyde, Raymond + Alice E. Hildreth		3																																						
17	~~State of Minnesota~~			2																																						
18	~~State of Minnesota~~			3																																						
19	~~State of Minnesota~~	Frank L. Ballard + Raymond Gilbreth		4																																						
20	~~State of Minnesota~~			5																																						
	~~State of Minnesota~~	Harry + Elena Wagner		6							610	1000		1610		537				537				537	9492	358		9850														

Assessment Roll and Tax List of Real Property in the Town of Crooked Lake, Cass County, Minnesota, for Taxes for the Year 1946.

	In Whose Name Assessed	To Whom Transferred	Description of Property: Subdivision	Sec. or Pt	Town or Block	Range	Number of Acres of Land: Acres	Miles	No. School District	Indicate Homestead Yes or No	Indicate Agricultural Yes or No	True and Full Valuations: Land Exclusive of Buildings and Improvements	Buildings and Other Structures	Machinery Permanently Attached to Real Estate	Total True and Full Value	Assessed Valuations: Rural: Homestead Up to $4,000 20%	Rural: Over $4,000 and Non-Homestead 33⅓%	All Other: Homestead Up to $4,000 25%	All Other: Over $4,000 and Non-Homestead 40%	Machinery Permanently Attached to Real Estate 33⅓%	Total Assessed Value	Total Assessed Value as Equalized by the Board of Review	Final Equalized Value
			Part of Outlot "A" of Andover Plat of Lake Washburn Outlots									Dollars	Dollars	Dollars	Dollars	Dollars	Dollars	Dollars	Dollars	Dollars	Dollars	Dollars	Dollars
1	Joseph Thompson		N½ of	7	3				Yes	No	Yes	30			30		10				10		
2	H. O. Hall		S½ of	7					"	"	"	30			30		10				10		
	~~State of Minnesota~~		Frank & Pollard + Raymond Gilbreth		8																		
	~~State of Minnesota~~		Harvey + Elsie Wagner		9																		
	~~State of Minnesota~~		" "		15																		
6																							
7																							
8																							
9																							
10																							
11																							
12																							
13																							
14																							
15																							
16																							
17																							
18																							
19																							
20																							
												60			60		20				20		

	Sold for Taxes	Valuations by School Districts as Equalized by Department of Taxation: District No. ..... Rate ..... Mills	District No. 1 Rate 45 Mills	District No. ..... Rate ..... Mills	District No. ..... Rate ..... Mills	Rate and Tax Less Homestead Exemption ..... Mills	State Tax on Non-Homestead 6.6 Mills	Total General Tax	Special Taxes	Total Taxes	Paid	When Paid	Number of Receipt	March Settlement 1947	June Settlement 1947	Penalty	November Settlement 1947	Penalty	Collection to Five Monday in January 1948	Penalty	Delinquent on First Monday in January 1948	Total Delinquent Tax and Penalty	Remarks
		Dollars	Dollars	Dollars	Dollars	$ cts.	$ cts.	$ cts.	$ cts.	$ cts.		Month Day Year		$ cts.	$ cts.	$ cts.	$ cts.	$ cts.	$ cts.	$ cts.	$ cts.	$ cts.	
1	SOLD FOR TAXES	10				176	06			182												172 J 200	
2	SOLD FOR TAXES	10				176	06			182												172	
3																							
4																							
5																							
6																							
7																							
8																							
9																							
10																							
11																							
12																							
13																							
14																							
15																							
16																							
17																							
18																							
19																							
20																							
		20				352	12			364													

Assessment Roll and Tax List of Real Property in the Town of Crooked Lake

In whose name assessed	To whom transferred	Description of property: Subdivision	Sec. or Lot	Town or Blk.	R. Dge	Number of Acres of Land (Acres / 100ths)	No. School District	Indicate Open Plat Yes or No	Indicate Agricultural Yes or No	True and Full Valuations: Land Exclusive of Structures and Improvements (Dollars)	Buildings and Other Structures (Dollars)	Machinery Permanently Attached to Real Estate (Dollars)	Total True and Full Value (Dollars)	Assessed Valuations: Rural: Homestead Up to $1,000 20% (Dollars)	Rural: Over $1,000 and Non-Homestead 33⅓% (Dollars)	All Other: Homestead Up to $1,000 25% (Dollars)	All Other: Over $1,000 and Non-Homestead 40% (Dollars)	All Other: Machinery Permanently Attached to Real Estate 33⅓% (Dollars)	Total Assessed Value (Dollars)	Total Assessed Value as Equalized by the Board of Review (Dollars)	Final Equalized Value (Dollars)
		Bronnie Hackburn Lake Addition all of Blk Lot 2 - Sec 5-139-26																			
Geo. H. + Eleanore M. Lawson (Albert)	H. + Anna T. Fisher	1	1				11	No	Yes	35			35		12				12		
" "		2	2				"	"		35			35		12				12		
" "		3	3				"	"		35			35		12				12		
" "		4	4				"	"		35			35		12				12		
" "		5	5				"	"		35			35		12				12		
" "		6	6				"	"		35			35		12				12		
" "		7	7				"	"		35			35		12				12		
" "		8	8				"	"		35			35		12				12		
" "		9	9				"	"		35			35		12				12		
" "		10	10				"	"		35			35		12				12		
Modern Home Co.	Johnson C. + Fred + Esther	11	11				"	"		35			35		12				12		
Geo. H. + Eleanore M. Lawson (Albert)	H. + Anna T. Fisher	12	12				"	"		35			35		12				12		
" "		13	13				"	"		35			35		12				12		
Modern Home Co.		14	14				"	"		35			35		12				12		
Mr. Earl + Marie Lowe		15	15				"	"		35			35		12				12		
Geo. C. Ann		16	16				"	"		35			35		12				12		
Modern Home Co.		17	17				"	"		40	125		165		51				51		
" "		18	18				"	"		35			35		12				12		
Geo. H. + Eleanore M. Lawson (Albert)	H. + Anna T. Fisher	19	19				"	"		35			35		12				12		
" "		20	20				"	"		35			35		12				12		
										705	125		830		279				279		

Cass County, Minnesota, for Taxes for the Year 1946.

	Sold for taxes	Valuations by school districts as equalized by department of taxation: District No. ..... Rate ..... Mills	District No. ..... Rate ..... Mills	District No. ..... Rate ..... Mills	District No. ..... Rate ..... Mills	Rate and Tax Less Homestead Exemption ..... Mills	State Tax on Non-Homestead 6.6 Mills	Total General Tax	Special Taxes	Total Taxes	Paid	When Paid (Month Day Year)	Number of Receipt	March Settlement 1947	June Settlement 1947	Penalty	November Settlement 1947	Penalty	Collections to First Monday in January 1948	Penalty	Delinquent on First Monday in January 1948	Total Delinquent Tax and Penalty	Remarks
		Dollars	Dollars	Dollars	Dollars	$ cts.	$ cts.	$ cts.	$ cts.	$ cts.				$ cts.	$ cts.	$ cts.	$ cts.	$ cts.	$ cts.	$ cts.	$ cts.	$ cts.	
1		12				212 08				220 1	2nd Half Paid 1st Half Paid	JUL -2 1947 JUN 10 1947											
2		12				212 08				220 2	2nd Half Paid 1st Half Paid	JUL -2 1947 JUN 10 1947											
3		12				212 08				220 3	2nd Half Paid 1st Half Paid	JUL -2 1947 JUN 10 1947											
4		12				212 08				220 4	2nd Half Paid 1st Half Paid	JUL -2 1947 JUN 10 1947											
5		12				212 08				220 5	2nd Half Paid 1st Half Paid	JUL -2 1947 JUN 10 1947	8784		1100								
6		12				212 08				220 6	2nd Half Paid 1st Half Paid	JUL -2 1947 JUN 10 1947	10524				1100						
7		12				212 08				220 7	2nd Half Paid 1st Half Paid	JUL -2 1947 JUN 10 1947											
8		12				212 08				220 8	2nd Half Paid 1st Half Paid	JUL -2 1947 JUN 10 1947											
9		12				212 08				220 9	2nd Half Paid 1st Half Paid	JUL -2 1947 JUN 10 1947											
10		12				212 08				220 10	2nd Half Paid 1st Half Paid	JUL -2 1947 JUN 10 1947											
11		12				212 08				220 11											22	242	
12		12				212 08				220 12	2nd Half Paid 1st Half Paid	JUL -2 1947 JUN 10 1947	8784		220								
13		12				212 08				220 13	2nd Half Paid 1st Half Paid	JUL -2 1947 JUN 10 1947	10524				220						
14		12				212 08				220 14											22	242	
15		12				212 08				220 15	PAID IN FULL	MAR 10 1947	3622	220									
16		12				212 08				220 16	PAID IN FULL	MAY 23 1947	10581		220								
17		51				902 34				936 17	PAID IN FULL	MAR 10 1947	3625	936									
18		12				212 08				220 18	PAID IN FULL	MAR 10 1947	3622	220									
19		12				212 08				220 19	2nd Half Paid 1st Half Paid	JUL -2 1947 JUN 10 1947	8784		220								
20		12				212 08				220 20	2nd Half Paid 1st Half Paid	JUL -2 1947 JUN 10 1947	10577				220						
		279				4930 186				5116													

Assessment Roll and Tax List of Real Property in the Town of Crooked Lake

	In Whose Name Assessed	To Whom Transferred	Description of Property: Subdivision	Sec. or Lot	Town or Block	Range	Number of Acres of Land: Acres	100ths	No. School District	Indicate Homestead Tax Yes or No	Indicate Equivalent Tax Yes or No	True and Full Valuations: Land Exclusive of Structures and Improvements	Buildings and Other Structures	Machinery Permanently Attached to Real Estate	Total True and Full Value	Assessed Valuations: Rural: Homestead Up to $4,000 20%	Rural: Over $4,000 and Non-Homestead 33 1/3%	All Other: Homestead Up to $1,000 25%	All Other: Over $1,000 and Non-Homestead 40%	Machinery Permanently Attached to Real Estate 33 1/3%	Total Assessed Value	Total Assessed Value as Equalized by the Board of Review	Final Equalized Value	Sold for Taxes	Valuations by School Districts as Equalized by Department of Taxation	Rate and Tax Line Homestead Exemption	State Tax on Non-Homestead 6.6 Mills	Total General Tax	Special Taxes	Total Taxes	Paid	When Paid	Number of Receipt	March Settlement 1947	June Settlement 1947	Penalty	November Settlement 1947	Penalty	Collections to First Monday in January 1948	Penalty	Delinquent on First Monday in January 1948	Total Delinquent Tax and Penalty	Remarks
			Browne Washburn Lake Addition																																										
1	Dec. H. Johnson M. Lawson	Albert H. + Anna T. Fehr		21	1				21	110	yes	40	10		50		17				17					9.00	12			2nd Half Paid	JUL -2 1947													
2	"	"		22					"	"	"	35			35		12				12					2.12	08			1st Half Paid	JUN 10 1947													
3	"	"		23					"	"	"	35			35		12				12					2.12	08			2nd Half Paid	JUL -2 1947	8784		376		376								
4																														1st Half Paid	JUN 10 1947													
5	"	"		12					"	"	"	35			35		12				12					2.12	08			2nd Half Paid	JUL -2 1947													
6	"	"		2					"	"	"	35			35		12				12					2.12	08			1st Half Paid	JUN 10 1947													
7	"	"		3					"	"	"	35			35		12				12					2.12	08			2nd Half Paid	JUL -2 1947													
8	"	"		4					"	"	"	35			35		12				12					2.12	08			1st Half Paid	JUN 10 1947	8784		550										
9	"	"		5					"	"	"	35			35		12				12					2.12	08			2nd Half Paid	JUL -2 1947	10 54				550								
10																														1st Half Paid	JUN 10 1947													
11	"	"		13					"	"	"	35			35		12				12					2.12	08			2nd Half Paid	JUL -2 1947													
12	"	"		2					"	"	"	35			35		12				12					2.12	08			1st Half Paid	JUN 10 1947													
13	"	"		3					"	"	"	35			35		12				12					2.12	08			2nd Half Paid	JUL -2 1947													
14	"	"		4					"	"	"	35			35		12				12					2.12	08			1st Half Paid	JUN 10 1947	8784		550										
15	"	"		5					"	"	"	35			35		12				12					2.12	08			2nd Half Paid	JUL -2 1947	10 54				550								
16	State of Minnesota	John E. & Francesca J. Fehr		6																										1st Half Paid	JUN 10 1947													
17	Dec. H. + Johnson M. Lawson	John E. & Francis Fehr								110	"	25	30		55		11				11					1.94	08			2nd Half Paid	JUL -2 1947	10 54				101								
																														1st Half Paid	JUN 10 1947	8784		201										
18																																													
19																																													
20																																													
												485	30		515		172				172					30.38	1.16					31.54												

Assessment Roll and Tax List of Real Property in the Town of Crooked Lake, Cass County, Minnesota, for Taxes for the Year 1946.

	In Whose Name Assessed	To Whom Transferred	Description of Property: Subdivision	Sec. or Lot	Town or Block	Range	Number of Acres of Land: Acres	100ths	No. School District	Indicate Homestead Tax or No	Indicate Equivalent Tax or No	True and Full Valuations: Land Exclusive of Structures and Improvements (Dollars)	Buildings and Other Structures (Dollars)	Machinery Permanently Attached to Real Estate (Dollars)	Total True and Full Value (Dollars)	Assessed Valuations: Rural: Homestead Up to $4,000 20% (Dollars)	Rural: Over $4,000 and Non-Homestead 33⅓% (Dollars)	All Other: Homestead Up to $4,000 25% (Dollars)	All Other: Over $4,000 and Non-Homestead 40% (Dollars)	Machinery Permanently Attached to Real Estate 33⅓% (Dollars)	Total Assessed Value (Dollars)	Total Assessed Value as Equalized by the Board of Review (Dollars)	Final Equalized Value (Dollars)
	~~Lake Lawrence Point~~		Lake Lawrence Point																				
1	Lake Shore Inv. Co.	Fred & Ida Johnson		1			V		2	No	Yes	55	100		155		52			52			
2	Lake Shore Inv. Co.			2					"	"		39			39		13			13			
3	" "	Eileen A. Schomaker		3					"	"		60	50		110		37			37			
4	Raymond H. & Josephine M. Burk			4					"	"		50	150		200		67			67			
5	Lake Shore Inv. Co.			5					"	"		60	330		390		130			130			
6	Charles Eugene Hallbridge			6					"	"		40	300		340		113			113			
7	Douglas F. & Lydia M. Ford			7					4H	"		45	300		345	69	7			69			
8	Frank H. Anderson			8					No	"		35			35		12			12			
9	H. A. Peterson		S½ of	9					No	"		40			40		13			13			
10	Lenard A. Lokdell		N½ of	9					No	"		40	90		130		43			43			
11	Harold A. & Helen U. Peterson			10					No	"		50	135		185		58			58			
12	Geo. H. & Marion I. Halstrom			11					No	"		35			35		12			12			
13	Frank M. James			12					No	"		35			35		12			12			
14																							
15																							
16																							
17																							
18																							
19																							
20																							
												545	1445		1990	69	549			618			

	Sold for Taxes	Valuations by School Districts as Equalized by Department of Taxation: District No. 2 Rate 17.5 Mills	District No. 4 Rate 17.5 Mills	District No. ..... Rate ..... Mills	District No. ..... Rate ..... Mills	District No. ..... Rate ..... Mills	Rate and Tax Less Homestead Exemption ..... Mills	State Tax on Non-Homestead 6.6 Mills	Total General Tax	Special Taxes				Total Taxes	Paid	When Paid	Number of Receipt	March Settlement 1947	June Settlement 1947	Penalty	November Settlement 1947	Penalty	Collections to First Monday in January 1948	Penalty	Delinquent on First Monday in January 1948	Penalty	Total Delinquent Tax and Penalty	Remarks
		Dollars	Dollars	Dollars	Dollars	Dollars	$ cts.	$ cts.	$ cts.	$ cts.	$ cts.	$ cts.	$ cts.	$ cts.		Month Day Year		$ cts.	$ cts.	$ cts.	$ cts.	$ cts.	$ cts.	$ cts.	$ cts.	$ cts.	$ cts.	
1		57					920	34						954	PAID IN FULL	FEB 7 1947	1767	954										
2	SOLD FOR TAXES	13					230	08						238													238	
3	SOLD FOR TAXES	37					654	24						678	PAID IN FULL	FEB 28 1947	2803	678										
4		67					1184	44						1228	PAID IN FULL	JAN 31 1947	1359	1228										
5		130					2300	86						2386	PAID IN FULL	JAN 21 1947	2	2386										
6		113					1998	74						2072	PAID IN FULL	JUN 4 1947	7438		2072									
7		64					1220							1220	PAID IN FULL	MAY 23 1947	6583		1220									
8		12					212	08						220	PAID IN FULL	MAY 23 1947	6582		220									
9		57 / 13	Received 1/2 on ~~Lot 9 Block~~				1000 / 230	38 / 08						238	PAID IN FULL	FEB 5 1947	1760	1064										
10	~~SOLD FOR TAXES~~	43					760	28						788	PAID IN FULL	JUN 6 1947	7472		788									
11		58	received order for one 9 Lot Duluth				1020 / 1026	38	See letter from Veterans					1064	PAID IN FULL	FEB 5 1947	1760	238										
12		12					212	08						220	PAID IN FULL	FEB 24 1947	2636	220										
13		12					212	08						220	PAID IN FULL	MAR 17 1947	3715	220										
14																												
15																												
16																												
17																												
18																												
19																												
20																												
		587 / 52 / 601					11158	368						11526														

Assessment Roll and Tax List of Real Property in the Town of Crooked Lake, Cass County, Minnesota, for Taxes for the Year 1946.

In Whose Name Assessed	To Whom Transferred	Description of Property: Subdivision	Sec. or Lot	Town or Block	Range	Number of Acres of Land: Acres	100ths	No. School District	Indicates Homestead Tax or No.	Indicates Agricultural Tax or No.	True and Full Valuations: Land Exclusive of Structures and Improvements	Buildings and Other Structures	Machinery Permanently Attached to Real Estate	Total True and Full Value	Assessed Valuations: Rural: Homestead Up to $4,000 20%	Rural: Over $4,000 and Non-Homestead 33⅓%	All Other: Homestead Up to $4,000 25%	All Other: Over $4,000 and Non-Homestead 40%	All Other: Machinery Permanently Attached to Real Estate 33⅓%	Total Assessed Value	Total Assessed Value on Equalized by the Board of Review	Final Equalized Value
											Dollars	Dollars	Dollars	Dollars	Dollars	Dollars	Dollars	Dollars	Dollars	Dollars	Dollars	Dollars
Albert H. + Anna H. Behr		Hathaway Farms (Lot 6 Sect 137-26)	1						Tax	No	100	800		900	180					180		
" " "			2			"	"		"	"	40			40	8					8		
Dr. James Schaumburg			3			No	"		"	"	40	200		240		80				80		
" "			4						"	"	40			40		13				13		
Allen C. + Cecilia Auger			5						"	"	40	200		240		80				80		
" " "			6						"	"	40			40		13				13		
Frances Josephine Downey			7						Yes	"	40			40	8					8		
" " "			8						Yes	"	40	300		340	68					68		
" " "			9						"	"	40			40	8					8		
" " "			10						"	"	40	40		80	16					16		
" " "			11						"	"	40			40	8					8		
" " "			12						"	"	40			40	8					8		
E. C. Towner			13			No	"		"	"	40	225		265		85				85		
" "			14			"	"		"	"	40			40		13				13		
Joseph L. Aldrich			15						"	"	40	300		340		113				113		
" "			16						"	"	40			40		13				13		
Geo. Bartholdt			17						"	"	40	180		220		73				73		
" "			18						"	"	40			40		13				13		
~~Birnedine + Chas. To Ekermantrout~~		~~Hathaway Farms~~	19						"	"	40	400		440		147				147		
" "		" "	20						"	"	40			40		13				13		
											860	2650		3510	204	686 (656)				960 / 963		

Sold for Taxes	Valuations by School Districts as Equalized by Department of Taxation: District No. ..... Rate ..... Mills	District No. ..... Rate ..... Mills	District No. 64 Rate 85.192 Mills	District No. ..... Rate ..... Mills	District No. ..... Rate ..... Mills	Rate and Tax Less Homestead Exemption ..... Mills	State Tax on Non-Homestead 6.6 Mills	Total General Tax	Special Taxes	Total Taxes	Paid	When Paid	Number of Receipt	March Settlement 1947	June Settlement 1947	Penalty	November Settlement 1947	Penalty	Collections to First Monday in January 1948	Penalty	Delinquent on First Monday in January 1948	Penalty	Total Delinquent Tax and Penalty	Remarks
	Dollars	Dollars	Dollars	Dollars	Dollars	$ cts.	$ cts.	$ cts.	$ cts.	$ cts.		Month Day Year		$ cts.	$ cts.	$ cts.	$ cts.	$ cts.	$ cts.	$ cts.	$ cts.	$ cts.	$ cts.	
1			H 100			3454				3454	1 2nd Half Paid 1st Half Paid	JUL - 2 1947 JUN 10 1947	10381 8182		1804		1804							
2			H 8			154				154	2 2nd Half Paid 1st Half Paid	JUL - 2 1947 JUN 10 1947												
3			80			1534	52			1586	3 PAID IN FULL	MAR - 1 1947												
4			13			250	08			258	4 PAID IN FULL	MAR - 1 1947	2391		1844									
5			80			1534	52			1586	5 PAID IN FULL	JUN 7 1947	7968		1844									
6			13			250	08			258	6 PAID IN FULL	JUN 7 1947												
7			H 8			154				154	7 PAID IN FULL	FEB 5 1947												
8			H 68			1304				1304	8 PAID IN FULL	FEB 5 1947												
9			H 8			154				154	9 PAID IN FULL	FEB 5 1947	1572	2226										
10			H 16			306				306	10 PAID IN FULL	FEB 5 1947												
11			H 8			154				154	11 PAID IN FULL	FEB 5 1947												
12			H 8			154				154	12 PAID IN FULL	FEB 5 1947												
13			88			1683	58			1746	13 PAID IN FULL	MAY 23 1947	6589		2004									
14			13			250	08			258	14 PAID IN FULL	MAY 23 1947												
15			113			2168	74			2242	15 PAID IN FULL	JUN 3 1947	7426		2500									
16			13			250	08			258	16 PAID IN FULL	JUN 3 1947												
17			73			1400	48			1448	17 PAID IN FULL	MAY 23 1947	6588		1706									
18			13			250	08			258	18 PAID IN FULL	MAY 23 1947												
19			147			2820	98			2918	19 PAID IN FULL	JAN 25 1947	914	3176										
20			13			250	08			258	20 PAID IN FULL	JAN 25 1947												
			H 304 659 963		na	18478	430			18908														

Assessment Roll and Tax List of Real Property in the Town of Crooked Lake, Cass County, Minnesota, for Taxes for the Year 1946.

Form L.C. — Pub. by Gate Bindery, Minneapolis

In Whose Name Assessed	To Whom Transferred	Description of Property: Subdivision	Sec. or Lot	Town or Block	Range	Number of Acres of Land: Acres	100ths	No. School District	Indicate Improvement Land Or Not	Indicate Improvement Land Or Not	True and Full Valuations: Land Exclusive of Structures and Improvements (Dollars)	Buildings and Other Structures (Dollars)	Machinery Permanently Attached to Real Estate (Dollars)	Total True and Full Value (Dollars)	Assessed Valuations: Rural: Homestead Up to $4,000 20% (Dollars)	Rural: Over $4,000 and Non-Homestead 33⅓% (Dollars)	All Other: Homestead Up to $4,000 25% (Dollars)	All Other: Over $4,000 and Non-Homestead 40% (Dollars)	Machinery Permanently Attached to Real Estate 33⅓% (Dollars)	Total Assessed Value (Dollars)	Total Assessed Value as Equalized by the Board of Review (Dollars)	Final Equalized Value (Dollars)
		Nathburn Pines																				
D. H. Lawson		1	21					Con/No	No		40	350		390		130				130		
Paul Coest		2	22					"	"		40	225		265		88				88		
R. Steiner		3	23					"	"		40	545		585		195				195		
" "		4	24					"	"		40			40		13				13		
~~Wm. P. Alexander~~	Norman & Charlotte Magnen	5	25					"	"		40	350		390		130				130		
— —		6	26					"	"		35			35		12				12		
~~Vera M. Cody~~		7	27					"	"		35			35		12				12		
Albert D. & Anna V. Zehr	W. Bay	8	Lot 1 of Lot 4 in Sec. 27 Nw Corner of Crooked Lake W. Bay + 135' back of Lot 4					"	Yes		30			30		10				10		
John L. Schultz		9	N ½ of unplatted Outlot A					"	"		18			18		6				6		
		10																				
		11																				
		12																				
		13																				
		14																				
		15																				
		16																				
		17																				
		18																				
		19																				
		20																				
											348	1470		1818		591				596		

	Sold for Taxes	Valuations by School Districts as Equalized by Department of Taxation: District No. 1 Rate 20 Mills	Dollars	Dollars	District No. 1 Rate 19.66 Mills	District No. 2 Rate 19.75 Mills	District No. ..... Rate ..... Mills	Rate and Tax Less Homestead Exemption ..... Mills	State Tax on Non-Homestead 6.6 Mills	Total General Tax	Special Taxes		Total Taxes	Paid	When Paid (Month Day Year)	Number of Receipt	March Settlement 1947	June Settlement 1947	Penalty	November Settlement 1947	Penalty	Collections to First Monday in January 1948	Penalty	Delinquent on First Monday in January 1948	Total Delinquent Tax and Penalty	Remarks
		Dollars	Dollars					$ cts.	$ cts.	$ cts.	$ cts.	$ cts.	$ cts.				$ cts.	$ cts.	$ cts.	$ cts.	$ cts.	$ cts.	$ cts.	$ cts.	$ cts.	
1				130				24.44	86				25.50	✓ PAID IN FULL	JAN 31 1947	1363	25.50									
2				88				16.88	58				17.46 ½	PAID IN FULL	JUN 19 1947	8722		17.46								
3				195				37.42	128				38.70	PAID IN FULL	JAN 31 1947	1344	41.28									
4				13				2.50	08				2.58	PAID IN FULL	JAN 31 1947	5										
5				130				24.44	86				25.80	PAID IN FULL	MAR 11 1947	2502	28.18									
6				12				2.30	08				2.38	PAID IN FULL	MAR 11 1947											
7				12				2.30	08				2.38	PAID IN FULL	MAR 11 1947	2502	2.38									
8			10					1.76	06				1.82	2nd Half Paid 1st Half Paid	JUN 2 1947 JUN 10 1947	2050 8782		91		91						
9			6					1.06	04				1.10	PAID IN FULL	JAN 15 1947	14	1.10									
10																										
11																										
12																										
13																										
14																										
15																										
16																										
17																										
18																										
19																										
20																										
			16	580				a 282 / 72 11128 / 11410	392				11802													
				596																						

In Whose Name Assessed	To Whom Transferred	Description of Property: Subdivision	Sec. or Lot	Town Block	Range	Number of Acres of Land	Whole		No. School District	Indicate rate of tax levied for Re	Indicate rate of tax levied for Sc	True and Full Valuations: Land Exclusive of Structures and Improvements	Buildings and Other Structures	Machinery Permanently Attached to Real Estate	Total True and Full Value	Assessed Valuations: Rural: Homestead Up to $4,000 20%	Rural: Over $4,000 and Non-Homestead 33⅓%	All Other: Homestead Up to $4,000 25%	All Other: Over $4,000 and Non-Homestead 40%	Machinery Permanently Attached to Real Estate 33⅓%	Total Assessed Value	Total Assessed Value as Equalized by the Board of Review	Final Equalized Value
		Sunset Beach on Roosevelt Lake (all of Lot 2 & all of Lot 3 lies N.E. of L.W.L. 1946 & S.E. of L.W.L. 1947)										Dollars	Dollars	Dollars	Dollars	Dollars	Dollars	Dollars	Dollars	Dollars	Dollars	Dollars	Dollars
Alma E. Chekow	Alma E. Chekow	Sunset Beach	1						Unl	110	7½	40			40		13				13		
A. H. Bogen Co.	Oscar M. & Laura E. Anderson		2						"	"	"	40			40		13				13		
	Christian & Ella Mangstad		3							110	"	50	175		225		75				75		
Margarite & Everett E. Sibell			4						"	"	"	40			40		13				13		
A. H. Bogen Co.			5						"	"	"	40			40		13				13		
"			6						"	"	"	40			40		13				13		
"			7						"	"	"	40			40		13				13		
"			8						"	"	"	40			40		13				13		
"			9						"	"	"	40			40		13				13		
"			10						"	"	"	40			40		13				13		
Williams & Jennie C. Jarenko			11						"	"	"	40			40		13				13		
Theodore M. & Irene B. Aiken			12				12		"	"	"	40			40		13				13		
Clifford L. Thiele & Alice D. Thiele			13						"	"	"	40			40		13				13		
Theodore M. & Irene B. Aiken			14				12		"	"	"	40			40		13				13		
Paul R. & Inez Elizabeth Peterson			15				14		"	"	"	40			40		13				13		
Emil H. & Clara Z. Kauchstedt			16				14		"	"	"	50	100		150		50				50		
Ray N. Erickson			17				15		"	"	"	40			40		13				13		
~~Theodore A. Aiken~~	Kenneth R. & Theodore B. Jensen		18				16		"	"	"	40			40		13				13		
A. H. Bogen Co.	Jesse C. & Rose R. Stokes		19				17		"	1/4	"	40	200		240	48					48		
Theodore M. & Irene B. Aiken			20																				
A. H. Bogen							Lot 18					780	475		1255	48	333				381		

	Sold for Taxes	Valuations by School Districts as Equalized by Department of Taxation: District No. ..... Rate ..... Mills	District No. ..... Rate ..... Mills	District No. ..... Rate ..... Mills	District No. ..... Rate ..... Mills	Rate and Tax Less Homestead Exemption ..... Mills	State Tax on Non-Homestead 6 Mills	Total General Tax	Special Taxes			Total Taxes	Paid	When Paid	Number of Receipt	March Settlement 1947	June Settlement 1947	Penalty	November Settlement 1947	Penalty	Collections to First Monday in January 1948	Penalty	Delinquent on First Monday in January 1948	Penalty	Total Delinquent Tax and Penalty	Remarks
		Dollars	Dollars	Dollars	Dollars	$ cts.	$ cts.	$ cts.	$ cts.	$ cts.	$ cts.	$ cts.		Month Day Year		$ cts.	$ cts.	$ cts.	$ cts.	$ cts.	$ cts.	$ cts.	$ cts.	$ cts.	$ cts.	
1		13				230	08					238 1	PAID IN FULL	APR 7 1947	1367		238									
2		13				230	08					238 2	PAID IN FULL	JAN 31 1947	1362	238										
3		75				1326	50					1376 3	PAID IN FULL	MAR 24 1947	1383		1376									
4		13				230	08					238 4	PAID IN FULL	JAN 31 1947	1349	238										
5		13				230	08					238 5	PAID IN FULL	JAN 20 1947	296	238										
6		13				230	08					238 6	PAID IN FULL	MAY 15 1947	5617		238									
7		13				230	08					238 7	Paid in full	DEC 23 1947 / DEC 31 1947	7469 / 7481						238		18			Back taxes
8		13				230	08					238 8	Paid in full	DEC 23 1947 / DEC 31 1947	7468 / 7481						238		18			Back taxes
9	[illegible]	13				230	08					238 9	PAID IN FULL	Apr. 15 1947	4478		476									
10	[illegible]	13				230	08					238 10	PAID IN FULL	Apr. 15 1947												
11		13				230	08					238 11												238		Jan 262
12		13				230	08					238 12	PAID IN FULL	OCT 23 1947	7				476	16						
13	SOLD FOR TAXES	7				124	04					128	PAID IN FULL	OCT 23 1947	7											
		6				106	04					110 13	PAID IN FULL	OCT 23 1947												
14		13				230	08					238 14												238		Jan 262
15	SOLD FOR TAXES	13				230	08					238 15	PAID IN FULL	OCT 16 1947	13				238	09						
16		50				884	34					918 16	PAID IN FULL	JUN 12 1947	3543		918									
17		13				230	08					238 17	PAID IN FULL	MAY 16 1947	3163		238									
18		13				230	08					238 18	PAID IN FULL	FEB 5 1947	1521	238										
19		48				848						848 19	PAID IN FULL	JUL 17 1947	10330				848	17						
20	SOLD FOR TAXES											20	Tax paid		1/5											
		11				390	14					404														
		3				6738	212					6950														
		381																								

Lot 18 and lower 4/1/47

Assessment Roll and Tax List of Real Property in the Town of Crooked Lake, Cass County, Minnesota, for Taxes for the Year 1946.

Form 4 C. Revised and Simplified

Sunset Beach on Roosevelt Lake

Lake Lawrance Pl

Sunset Beach on Roosevelt Lake

Tashburn Pines

Tashburn Pines

Assessment Roll

Assessment Roll and Tax List of Real Property in the Town of Crooked Lake

In Whose Name Assessed	To Whom Transferred	Subdivision	Sec. or Lot	Town or Block	Range	Number of Acres of Land	Acres	100ths	No. School District	Indicate Homestead Tax by Yes	Indicate Agricultural Tax by Yes	Land Excluding of Structures and Improvements	Buildings and Other Structures	Machinery Permanently Attached to Real Estate	Total True and Full Value	Rural Homestead Up to $4,000 20%	Rural Over $4,000 and Non-Homestead 33⅓%	All Other Homestead Up to $4,000 25%	All Other Over $4,000 and Non-Homestead 40%	All Other Machinery Attached to Real Estate 33⅓%	Total Assessed Value	Total Assessed Value on Equalized by the Board of Review	Final Equalized Value	Sold for Taxes	District No. Rate Mills	District No. Rate Mills	District No. Rate Mills	District No. Rate Mills	District No. Rate Mills	Rate and Tax Less Homestead Exemption Mills	State Tax on Non-Homestead 6.6 Mills	Total General Tax	Special Taxes	Total Taxes	Paid	When Paid	Number of Receipt	March Settlement 1947	June Settlement 1947	Penalty	November Settlement 1947	Penalty	Collections to First Monday in January 1948	Penalty	Delinquent on First Monday in January 1948	Total Delinquent Tax and Penalty	Remarks
												Dollars	Dollars	Dollars	Dollars	Dollars	Dollars	Dollars	Dollars	Dollars	Dollars	Dollars	Dollars		Dollars	Dollars	Dollars	Dollars	Dollars	$ cts.	$ cts.	$ cts.	$ cts.	$ cts.		Month Day Year		$ cts.	$ cts.	$ cts.	$ cts.	$ cts.	$ cts.	$ cts.	$ cts.	$ cts.	
		Sunset Beach on Roosevelt Lake																																													
		(All of Lot 2, & all of Lot 3 lying N.E. of a line 146.7' to a point 30' So. of N.W. Cor. of Lot 2)																																													
Almer E. Chekes	Oscar Mr Laura G. Anderson		1						Unorganized	No	Yes	40			40		13				13			1	13					230 08			238 41	PAID IN FULL	APR 7 1947	4744		238									
~~A.H. Bogen~~	Oscar Mr Laura G. Anderson		2						"	"		40			40		13				13			2	13					230 08			238 42	PAID IN FULL	JAN 31 1947	1362	238										
		Christenson's Addition	3						No			50	175		225		75				75			3	75					1326 50			1376 43	PAID IN FULL	MAR 24 1947	3143		1376									
Margaret E. Everett & Sibil			4						"	"		40			40		13				13			4	13					230 08			238 45	PAID IN FULL	JAN 31 1947	1349	238										
A.H. Bogen Co.			5						"	"		40			40		13				13			5	13					230 08			238 46	PAID IN FULL	JAN 20 1947	296	238										
"			6						"	"		40			40		13				13			6	13					230 08			238 47	PAID IN FULL	MAY 15 1947	5617		238									
"			7						"	"		40			40		13				13			7	13					230 08			238 48	~~Balance Paid~~	DEC 23 1947 DEC 31 1947	7460					2.54						
"			8						"	"		40			40		13				13			8	13					230 08			238 49	~~Balance Paid~~	DEC 23 1947 DEC 31 1947	7247					2.42	18					
"			9						"	"		40			40		13				13			9	13					230 08			238 50	PAID IN FULL	apr. 15 1947	4458		476									
"			10						"	"		40			40		13				13			10	13					230 08			238 51	PAID IN FULL	apr. 15 1947												
William & Jennie P. Jarenko			11						"	"		40			40		13				13			11	13					230 08			238 52											238	J262	
Theodore M. & Irene B. Aiken			12						"	"		40			40		13				13			12	13					230 08			238 53	PAID IN FULL	OCT 23 1947					4.76	16						
Clifford L. Thiesen & Alice D. Thiesen			13						"	"		40	54		40		13				13			13	SOLD FOR TAXES	7				124 04			128	PAID IN FULL	OCT 23 1947	11785											
																									6					106 04			110	PAID IN FULL	OCT 23 1947												
Theodore M. & Irene B. Aiken			14						"	"		40			40		13				13			14	13					230 08			238 54											238	J262	
Paul R. & Mrs. Elizabeth Peterson		N.E. ¼ of N.W. ¼ of road	15						"	"		40			40		13				13			15	SOLD FOR TAXES	13				230 08			238 55	PAID IN FULL	OCT 16 1947	13[illegible]				238	09						
Emil H. & Clara J. Kauchstedt		all E. ½ of N.W. ¼ lying N. of road + S. ½ of N.E. ¼ of road	16						"	"		50	100		150		50				50			16		50				884 34			918 56	PAID IN FULL	JUN 12 1947	8543		918									
Roy N. Erickson			17						"	"		40			40		13				13			17		13				230 08			238 57	PAID IN FULL	MAY 16 1947	5883		238									
~~Theodore A. Olson~~	Kenneth R. & Theodore B. Larson		18						"	"		40			40		13				13			18		13				230 08			238 58	PAID IN FULL	FEB 5 1947	1571	238										
A.H. Bogen Co.	Jesse C. & Lucy R. Ut[illegible]		19						"	"		40	200		240	48					48			19		48				848			848 59	PAID IN FULL	JUL 17 1947	6330				848	17						
Theodore M. & Irene B. Aiken		~~E ½ of Lot 12 & E ½ of Rogers~~	20																					20																							
A.H. Bogen		July 18										980	475		1255	48	333				381			20 SOLD FOR TAXES	11	7% Land Gross 9/11/47				390 14			404														494 added 1/1/47
																									333					6738 212			6950														
																									381																						

L. C. PETERSON, Auditor
W. T. McKEOWN, Treasurer
J. ELMER JOHNSON, Sheriff

L. P. PETERSON, Register of Deeds
ANONA RIVIERE, Clerk of Court
OLAF OLESON, Supt. of Schools

EDWARD L. ROGERS, Attorney
A. E. OLIVER, Judge of Probate
ROSCOE CROFF, Coroner

County of Cass

State of Minnesota

OFFICE OF
L. C. Peterson
AUDITOR

WALKER, MINN.

DEPUTY AUDITORS
ALICE R. PETERSON
EVELYN H. WHITEBERG

July 6, 1946

Mr. R. A. Andrews
Assessor, Crooked Lake Twp.
Remer, Minnesota

Dear Mr. Andrews:

Would you please divide the following assessment for the year 1946. This division was not made before and we are trying to clear it up on the 1946 books. The assessment you submitted showed $40.00 true and full value, $13.00 assessed value, on Lot 12, West of Road, Sunset Beach on Roosevelt Lake. This $40.00 should be divided between the following:

Homestead No Theo. Aeiken S½ of Lot 12 W. of Road $20 - $7

Homestead No Clifford Theiss N½ of Lot 12 W. of Road $20 - $7 $6

Please indicate homestead exemption by putting a "yes" or "no" in the space provided above.

Thank you.

Very truly yours,

L. C. Peterson

L. C. Peterson
Auditor for Cass County

hb

Assessment Roll and Tax List of Real Property in the Town of Crooked Lake, Cass County, Minnesota, for Taxes for the Year 1946.

In Whose Name Assessed	To Whom Transferred	Description of Property: Subdivision	Sec. or Lot	Town or Block	Range	Number of Acres of Land: Acres	Mills	No. School District	Indicate Homestead Tax by a "H"	Indicate Additional Tax by a "X"	True and Full Valuations: Land Exclusive of Structures and Improvements	Buildings and Other Structures	Machinery Permanently Attached to Real Estate	Total True and Full Value	Assessed Valuations: Rural: Homestead Up to $4,000 20%	Rural: Over $4,000 and Non-Homestead 33⅓%	All Other: Homestead Up to $4,000 25%	All Other: Over $4,000 and Non-Homestead 40%	Machinery Permanently Attached to Real Estate 33⅓%	Total Assessed Value	Total Assessed Value to Equalized by the Board of Review	Final Equalized Value
		Sunset Beach on Roosevelt Lake									Dollars	Dollars	Dollars	Dollars	Dollars	Dollars	Dollars	Dollars	Dollars	Dollars	Dollars	
A. D. Boyer Co.		~~Outlot~~ A						Jan No. 4			25			25		8				8		
" "		A						" "			25			25		8				8		
" "		C						" "			30			30		10				10		
" "		D						" "			30			30		10				10		
" "		E						" "			30			30		10				10		
" "		F						" "			25			25		8				8		
" "		G						" "			25			25		8				8		
" "		H						" "			30			30		10				10		
" "		I						" "			30			30		10				10		
" "		J						" "			25			25		8				8		
" "		K						" "			25			25		8				8		
" "		L						" "			25			25		8				8		
" "		M						" "			25			25		8				8		
" "		N						" "			30			30		10				10		
" "		O						" "			30			30		10				10		
" "		P						" "			25			25		8				8		
" "		Q						" "			30			30		10				10		
" "		R						" "			30			30		10				10		
											495			495		162				162		

Out Duplication of regular lots

Sold for Taxes	Valuations by School Districts as Equalized by Department of Taxation: District No. ..... Rate ..... Mills	Rate 25 Mills	District No. ..... Rate ..... Mills	District No. ..... Rate ..... Mills	District No. ..... Rate ..... Mills	Rate and Tax Less Homestead Exemption ..... Mills	State Tax on Non-Homestead 6.6 Mills	Total General Tax	Special Taxes	Total Taxes	Paid	When Paid	Number of Receipt	March Settlement 1947	June Settlement 1947	Penalty	November Settlement 1947	Penalty	Collections to First Monday in January 1948	Penalty	Delinquent on First Monday in January 1948	Total Delinquent Tax and Penalty	Remarks
	Dollars	Dollars	Dollars	Dollars	Dollars	$ cts.	$ cts.	$ cts.	$ cts.	$ cts.		Month Day Year		$ cts.	$ cts.	$ cts.	$ cts.	$ cts.	$ cts.	$ cts.	$ cts.		
SOLD FOR TAXES	8					142	06			148													1
SOLD FOR TAXES	8					142	06			148													2
SOLD FOR TAXES	10					176	06			182													3
SOLD FOR TAXES	10					176	06			182													4
SOLD FOR TAXES	10					176	06			182													5
[illegible]	8					142	06			148													6
[illegible]	8					142	06			148													7
SOLD FOR TAXES	10					176	06			182													8
SOLD FOR TAXES	10					176	06			182													9
SOLD FOR TAXES	8					142	06			148													10
SOLD FOR TAXES	8					142	06			148													11
SOLD FOR TAXES	8					142	06			148													12
[illegible]	8					142	06			148													13
[illegible]	10					176	06			182													14
[illegible]	10					176	06			182													15
[illegible]	8					142	06			148													16
[illegible]	10					176	06			182													17
[illegible]	10					176	06			182													18
																							19
																							20
	162					2862	108			2970													

Out Duplication of regular lots 4-19-47 ABP

No Cons

Assessment Roll and Tax List of Real Property in the Town of Crooked Lake

Cass County, Minnesota, for Taxes for the Year 1946.

	IN WHOSE NAME ASSESSED	TO WHOM TRANSFERRED	DESCRIPTION OF PROPERTY: SUBDIVISION	Sec. or Lot	Town or Block	Range	Number of Acres of Land	No. School District	Indicate Agricultural Tax	Indicate Agricultural Tax	TRUE AND FULL VALUATIONS: LAND Exclusive of Structures and Improvements	BUILDINGS and Other Structures	MACHINERY Permanently Attached to Real Estate	TOTAL True and Full Value	ASSESSED VALUATIONS: RURAL: Homestead Up to $4,000 20%	Over $4,000 and Non-Homestead 33⅓%	ALL OTHER: Homestead Up to $4,000 25%	Over $4,000 and Non-Homestead 40%	MACHINERY Permanently Attached to Real Estate 33⅓%	TOTAL ASSESSED VALUE	Total Assessed Value as Equalized by the Board of Review	FINAL EQUALIZED VALUE
							Acres 100ths				Dollars	Dollars	Dollars	Dollars	Dollars	Dollars	Dollars	Dollars	Dollars	Dollars	Dollars	Dollars
	Mc Day	Cecil O. Riley	Plat of Lot 7 Sec. 26-139-34																			
1	"			1																		
2	James J. Ide			2																		
3	Harold Newport			3																		
4	Janet Nielsen			4																		
5	~~Clifford L. Hood~~	Title in Mary Fuller		5																		
6	~~Clifford L. Hood~~	Title in Earl Fuller		6																		
7	"	Vernon - Adeline & Georgia		7			1															
8	~~John G. Hoff~~	Vernon - Adeline & Georgia		8			1															
9				9																		
10				10																		
11				11																		
12				12																		
13				13																		
14				14																		
15				15																		
16				16																		
17				17																		
18				18																		
19				19																		
20				20																		

	SOLD FOR TAXES	VALUATIONS BY SCHOOL DISTRICTS AS EQUALIZED BY DEPARTMENT OF TAXATION: District No. ..... Rate ..... Mills	District No. ..... Rate ..... Mills	District No. ..... Rate ..... Mills	District No. ..... Rate ..... Mills	District No. ..... Rate ..... Mills	Rate and Tax Less Homestead Exemption ..... Mills	State Tax on Non-Homestead 6.6 Mills	TOTAL GENERAL TAX	SPECIAL TAXES				TOTAL TAXES	PAID	WHEN PAID	Number of Receipt	March Settlement 1947	June Settlement 1947	Penalty	November Settlement 194	Penalty	Collections to First Monday in January 1948	Penalty	Delinquent on First Monday in January 1948	Total Delinquent Tax and Penalty	REMARKS
		Dollars	Dollars	Dollars	Dollars	Dollars	$ cts.	$ cts.	$ cts.	$ cts.	$ cts.	$ cts.	$ cts.	$ cts.		Month Day Year		$ cts.	$ cts.	$ cts.	$ cts.	$ cts.	$ cts.	$ cts.	$ cts.	$ cts.	
1															1												
2															2												
3															3												
4															4												
5															5												
6															6												
7															7												
8															8												
9															9												
10															10												
11															11												
12															12												
13															13												
14															14												
15															15												
16															16												
17															17												
18	H	3/117 [illegible]						660880							18												
19	H	30557 [illegible]						NA 171360							19												
20		3/97/1892	1/4705	8/1			7722 40	230 24						7952 64	20												

Assessment Roll and Tax List of Real Property in the ..... of ..... Cass County, Minnesota, for Taxes for the Year 1946.

FORM 4-C—(Rev. 8-15-1946, 100,000)

	IN WHOSE NAME ASSESSED	TO WHOM TRANSFERRED	DESCRIPTION OF PROPERTY: SUBDIVISION	Sec. or Lot	Town or Block	Range	Number of Acres of Land: Acres	Mills	Sch. School District	Indicate Agricultural Tax or No	TRUE AND FULL VALUATIONS: LAND Exclusive of Structures and Improvements	BUILDINGS and Other Structures	MACHINERY Permanently Attached to Real Estate	TOTAL True and Full Value	ASSESSED VALUATIONS: RURAL: Homestead Up to $4,000 20%	RURAL: Over $4,000 and Non-Homestead 33⅓%	ALL OTHER: Homestead Up to $4,000 25%	ALL OTHER: Over $4,000 and Non-Homestead 40%	ALL OTHER: MACHINERY Permanently Attached to Real Estate 33⅓%	TOTAL ASSESSED VALUE	Total Assessed Value as Equalized by the Board of Review	FINAL EQUALIZED VALUE
							Acres	Mills			Dollars	Dollars	Dollars	Dollars	Dollars	Dollars	Dollars	Dollars	Dollars	Dollars	Dollars	Dollars
1	Donald L. Anderson	Lowell D. Hutchinson	Sec 21	34	139 N	29 W																
2			Rosecrest Shores																			
3																						
4																						
5																						
6																						
7																						
8																						
9																						
10																						
11																						
12																						
13																						
14																						
15																						
16																						
17																						
18																						
19																						
20																						

	SOLD FOR TAXES	VALUATIONS BY SCHOOL DISTRICTS AS EQUALIZED BY DEPARTMENT OF TAXATION: District No. ..... Rate ..... Mills	District No. ..... Rate ..... Mills	District No. ..... Rate ..... Mills	District No. ..... Rate ..... Mills	District No. ..... Rate ..... Mills	Sale and Tax Less Homestead Exemption ..... Mills	Sale Tax on Non-Homestead ..... Mills	TOTAL GENERAL TAX	SPECIAL TAXES				TOTAL TAXES		PAID	WHEN PAID: Month Day Year	Number of Receipt	March Settlement 1947	June Settlement 1947	Penalty	November Settlement 1947	Penalty	Collections to First Monday in January 1948	Penalty	Delinquent on First Monday in January 1948	Total Delinquent Tax and Penalty	REMARKS
		Dollars	Dollars	Dollars	Dollars	Dollars	$ cts.	$ cts.	$ cts.	$ cts.	$ cts.	$ cts.	$ cts.	$ cts.				$ cts.	$ cts.	$ cts.	$ cts.	$ cts.	$ cts.	$ cts.	$ cts.	$ cts.	$ cts.	
1																1												
2																2												
3																3												
4																4												
5																5												
6																6												
7																7												
8																8												
9																9												
10																10												
11																11												
12																12												
13																13												
14																14												
15																15												
16																16												
17																17												
18																18												
19																19												
20																20												

Assessment Roll and Tax List of Real Property in the _____ of _____,

	IN WHOSE NAME ASSESSED	TO WHOM TRANSFERED	DESCRIPTION OF PROPERTY: SUBDIVISION	Sec. or Lot	Town or Block	Range	Number of Acres of Land: Acres	100ths	N.E. School District	Indicate Homestead by a +	Indicate Agricultural by a a	TRUE AND FULL VALUATIONS: LAND Exclusive of Structures and Improvements	BUILDINGS and Other Structures	MACHINERY Permanently Attached to Real Estate	TOTAL True and Full Value	ASSESSED VALUATIONS: RURAL: Homestead Up to $4,000 20%	RURAL: Over $4,000 and Non-Homestead 33⅓%	ALL OTHER: Homestead Up to $4,000 25%	ALL OTHER: Over $4,000 and Non-Homestead 40%	MACHINERY Permanently Attached to Real Estate 33⅓%	TOTAL ASSESSED VALUE	Total Assessed Value or Equalized by the Board of Review	FINAL EQUALIZED VALUE
							Acres	100ths				Dollars	Dollars	Dollars	Dollars	Dollars	Dollars	Dollars	Dollars	Dollars	Dollars	Dollars	Dollars
1																							
2																							
3																							
4																							
5																							
6																							
7																							
8																							
9																							
10																							
11																							
12																							
13																							
14																							
15																							
16																							
17																							
18																							
19																							
20																							

Tabular Statement of Taxable Real Property Assessment of the Town of Crooked Lake, County of _____, Minnesota, 19__

	Number of Acres of Land Assessed: Acres	100ths	TRUE AND FULL VALUATIONS: LAND Exclusive of Structures and Improvements Dollars	BUILDINGS and Other Structures Dollars	MACHINERY Permanently Attached to Real Estate Dollars	TOTAL True and Full Value Dollars	ASSESSED VALUATIONS: RURAL: Homestead Up to $4,000 20% Dollars	RURAL: Over $4,000 and Non-Homestead 33⅓% Dollars	ALL OTHER: Homestead Up to $4,000 25% Dollars	ALL OTHER: Over $4,000 and Non-Homestead 40% Dollars	MACHINERY Permanently Attached to Real Estate 33⅓% Dollars	TOTAL ASSESSED VALUE Dollars	EQUALIZED ASSESSED VALUATIONS: Board of Review Dollars	County Board Dollars	Commissioner of Taxation Dollars
Footings from Page 2	120		622	175	797	797	149					219		206	
" " " 3	360		1491	510	2001	2001	235					494		687	
" " " 4	270	84	1282	125	1407	1407	519					519		682	
" " " 5	275	88	1252	360	1612	1612	535					535		745	
" " " 6	363	85	1379		1379	1379	460					460		689	
" " " 7	366	85	1174	125	1299	1299	433					433		629	
" " " 8	149	05	904	2600	3504	3504	462					885		1015	
" " " 9	263	80	1351	165	1516	1516	506					506		729	
" " " 10	460		1746	80	1820	1820	517					573		846	
" " " 11	120		420		420	420	141					141		210	
" " " 12	180		790	50	840	790	261					261		317	
" " " 14	222	34	356	1455	1811	1811	707					707		1012	
" " " 15	240		860		860	860	430					430		430	
" " " 16	45	34	360		360	360	120					120		180	
" " " 17	150	15	2668	355	3023	2973	855					937		1246	
" " " 18	430	43	2087	1600	3687	3687	1228					1228		1576	
" " " 19	440		1540		1540	1540	770					770		770	
" " " 20	331	42	724		1086	724	241					241		364	
" " " 21	327		908		1362	908	301					301		454	
			22808	7600		30408	9470					9470		9015	

Tabular Statement of Taxable Real Property Assessment of the Town of Crooked Lake, County of Cass, Minnesota, 1946

FORM 5 — UNIFORM TAX BOOKLET

	Number of Acres of Land Assessed: Acres	Number of Acres of Land Assessed: 100ths	TRUE AND FULL VALUATIONS: LAND Exclusive of Structures and Improvements Dollars	TRUE AND FULL VALUATIONS: BUILDINGS and Other Structures Dollars	TRUE AND FULL VALUATIONS: MACHINERY Permanently Attached to Real Estate Dollars	TRUE AND FULL VALUATIONS: TOTAL True and Full Value Dollars	ASSESSED VALUATIONS: RURAL: Homestead Up to $4,000 20% Dollars	ASSESSED VALUATIONS: RURAL: Over $4,000 and Non-Homestead 33⅓% Dollars	ASSESSED VALUATIONS: ALL OTHER: Homestead Up to $4,000 25% Dollars	ASSESSED VALUATIONS: ALL OTHER: Over $4,000 and Non-Homestead 40% Dollars	ASSESSED VALUATIONS: MACHINERY Permanently Attached to Real Estate 33⅓% Dollars	ASSESSED VALUATIONS: TOTAL ASSESSED VALUE Dollars	EQUALIZED ASSESSED VALUATIONS: Board of Review Dollars	EQUALIZED ASSESSED VALUATIONS: County Board Dollars	EQUALIZED ASSESSED VALUATIONS: Commissioner of Taxation Dollars
Footings from Page (Brought forward)			22808	7600		30408	1335 / 1168	8850 / 5302				9315 / 6470			
" " " 22	180		630	420		630		210	141			141		210	
" " " 23	153	00	1794	1199	1000	2794	60	1798	632			692		878	
" " " 24	57	34	978	654	2310	3288	196	1278	771	692		870		966	
" " " 25	3036	41	20631	376	25	20881	1401		696	465		465		696	
" " " 26	160		960	640		960	640		320	212		212		320	
" " " 27	180	95	3316	2211	6360	9676	8571	694	1503	4000	269	1822		2096	
" " " 28	10	13	1270	855	4775	6045	5630	62	583	471	890	1483 / 1453		1584	
" " " 29	347	30	1330	885	210	1540	1095	62	55	416	275	330		472	
" " " 30	32	46	1208	805	1875	2083	2680	445	370	336	876	646		751	
" " " 32	40		180	120		180	120			60	40	40		60	
" " " 33	520		2340	1560		2340	1560			780	520	520		780	
" " " 34	458	55	2154	1440		2154	1440			718	480 / 470	718		718	
" " " 35	600		3180	2120		3180	2120			1060	708	708		1060	
" " " 36	565	61	2485	2639	3050	7005	5689			2335	1597 / 1554	2335		1607	
" " " 37	354	07	2054	2054	2625	6729	4679	429	406	1368	884	1290		1607	
" " " 38	169	59	471	851	175	1446	1026			482	343	343		482	
" " "															
" " "															
	~~[illegible]~~ 8097 38		42637	30005		72642	4373 / 4156	16973 / 16584				~~[illegible]~~ 31554			

Tabular Statement of Taxable Real Property Assessment of the Town of Crooked Lake, County of Cass, Minnesota, 1946

	Number of Acres of Land Assessed: Acres	Number of Acres of Land Assessed: 100ths	TRUE AND FULL VALUATIONS: LAND Exclusive of Structures and Improvements Dollars	TRUE AND FULL VALUATIONS: BUILDINGS and Other Structures Dollars	TRUE AND FULL VALUATIONS: MACHINERY Permanently Attached to Real Estate Dollars	TRUE AND FULL VALUATIONS: TOTAL True and Full Value Dollars	ASSESSED VALUATIONS: RURAL: Homestead Up to $4,000 20% Dollars	ASSESSED VALUATIONS: RURAL: Over $4,000 and Non-Homestead 33⅓% Dollars	ASSESSED VALUATIONS: ALL OTHER: Homestead Up to $4,000 25% Dollars	ASSESSED VALUATIONS: ALL OTHER: Over $4,000 and Non-Homestead 40% Dollars	ASSESSED VALUATIONS: MACHINERY Permanently Attached to Real Estate 33⅓% Dollars	ASSESSED VALUATIONS: TOTAL ASSESSED VALUE Dollars	EQUALIZED ASSESSED VALUATIONS: Board of Review Dollars	EQUALIZED ASSESSED VALUATIONS: County Board Dollars	EQUALIZED ASSESSED VALUATIONS: Commissioner of Taxation Dollars
Footings from Page			1180	1180	2160	3340	1340					869		1344	
" " " 2	160		480	480	795	1275	480	795	120	120	198	318		318	
" " " 3	835		835	2345		3180	3180		265	620	6033	918		885	
" " " 4	563		710	700		1410		1410			469	469		421	
" " " 5	476		605	1820		2425	1796	1925	238	242	202	482		440	
" " " 6	548		820	120		940	768	940			316	316		256	
" " " 7	421		520	420		940	881	940	41	42	242	284		253	
" " " 8	613		1020	620		1640	1432	1640	76	83	281	442		427	
" " " 9	641		815	1800		2615	2449	2615	202	207	477	531		679	
" " " 10	694		875	350		1225	1044	1225	57	64	232	303		310	
" " " 11	584		720	600		1320	1184	1320	76	77	266	309		344	
" " " 12	548		700	795		1495	1242	1495	58	62	281	399		461	
" " " 13	514		650	800		1450	1244	1450	102	110	268	302		462	
" " " 14	502		630	1480		2110	1882	2110	201	311	154	186		497	
" " " 15	348		480	255		735	650	735	13	44	185	221		235	
" " " 16	328		410	130		540	468	540		156		177		156	
" " " 17	438		535	140		675	578	675	10	12	176	202		214	
" " " 18	366		450	470		920	836	920	49	50	197	222		272	
" " " 19	363		435	15		450	378	450			126	145		126	
			12790	15315		28105	2015	6037				8052			

Tabular Statement of Taxable Real Property Assessment of the Town of Crooked Lake, County of Cass, Minnesota, 1946

FORM 5—TRUE AND FULL VALUE

	Number of Acres of Land Assessed	TRUE AND FULL VALUATIONS				ASSESSED VALUATIONS						EQUALIZED ASSESSED VALUATIONS		
						RURAL		ALL OTHER						
	Acres 100ths	LAND Exclusive of Structures and Other Improvements Dollars	BUILDINGS and Other Structures Dollars	MACHINERY Permanently Attached to Real Estate Dollars	TOTAL True and Full Value Dollars	Homestead Up to $4,000 20% Dollars	Over $4,000 and Non-Homestead 33⅓% Dollars	Homestead Up to $4,000 25% Dollars	Over $4,000 and Non-Homestead 40% Dollars	MACHINERY Permanently Attached to Real Estate 33⅓% Dollars	TOTAL ASSESSED VALUE Dollars	Board of Review Dollars	County Board Dollars	Commissioner of Taxation Dollars
Brought Forward		12790	15315		28105	2015	6037				8052			
Footings from Page 20	495	600	770		1365	1370	181 191	60	139		930		301	
" " " 21	865	865	1475		2340	2340		781	781		781		781	
" " " 22	810	810	895		1705	1705		564	564		564		564	
" " " 23	390	390	365		755	755		252	252		252		252	
" " " 24	449	560			449	560		149	187		187		149	
" " " 25	485	485	1810		2295	2295	265 365	225	325		690		690	
" " " 27	950	950	610		1560	1560		515	515		515		515	
" " " 28	750	750	480		1230	1230		408	408		408		408	
" " " 29	550	550			550	550		183	183		183		183	
" " " 30	575	575			575	575	24	24 150	150		174		174	
" " " 31	155	155			155	155		52	52		52		52	
" " " 32	610	610	1000		1610	1610		537	537		537		537	
" " " 33	60	60			60	60		20	20		20		20	
" " " 34	705	705	125		830	830		279	279		279		279	
" " " 35	485	485	30		515	515		172	172		172		172	
" " " 36	545	545	1445		2000	1990	69	69	522		618		631	
" " " 37	860	860	2650		3510	3510	204	304	609		960		963	
" " " 38	318	318	1470		1788	1788		596	596		596		596	
" " " 39	780	780	475		1255	1255	48	48	333		281		281	
" " " 40	495	495			495	495		162	162		162		162	
		24838	28915		53753	3016		12797			~~15813~~		15324	
		67514			67514			22505			15933		~~15813~~	
		86429	58980		145409			7992			37180			
		~~86440~~	~~58980~~		~~145410~~			~~7993~~						

Brought Forward

Footings from Page 20 … 40

Lake Isaverne | Fairburn Pines | Summit Beach on Leveyll Lake