ASSESSMENT & TAX LIST

Birch Lake

1949

Form 1

DIRECTIONS TO ASSESSOR

OFFICE OF COUNTY AUDITOR.

....County, ...1949.

....Assessor of the..

According to the requirements of law, I herewith deliver to you the Assessment Books for the said ....of.. for the year 1949, containing a list of all Real Estate that has become subject to taxation since the Assessment of May 1, 1948, so far as the same have come to my knowledge from any source, and I hereby direct you to assess all Personal Property, and to make such change in Real Estate as are required in the odd-numbered year, and make return thereof to me as required by the law prescribing your duties hereto annexed.

A form of the return to be signed by you is appended in this book.

....*County Auditor.*

Extracts from Laws Relating to the Listing of Personal Property.

(Section Numbers Refer to Minnesota Statutes 1945)

Sec. 272.01. PROPERTY SUBJECT TO TAXATION. All real and personal property in this state, and all personal property of persons residing therein, *** is taxable, except such as is by law exempt from taxation.

WHEN LISTED AND ASSESSED

Sec. 273.01 * * * Personal Property shall be listed and assessed annually with reference to its value on May 1, and if acquired on that day, shall be listed by or for the persons acquiring it.

Sec. 273.22. By whom listed. Personal Property shall be listed in the manner following:

1. Every person of full age and sound mind, being a resident of this state, shall list all of his *** personal property.

2. He shall also list separately, and in the name of his principal, all moneys and other personal property invested, loaned, or otherwise controlled by him as agent or attorney, ***.

3. The property of a minor, child or insane person shall be listed by his guardian, or by the person having such property in charge.

4. The property of a person for whose benefit it is held in trust, by the trustee; of the estate of a deceased person, by the executor or administrator.

5. The property of a corporation whose assets are in the hands of a receiver, by such receiver.

6. The property of a body politic or corporate, by the proper agent or officer thereof.

7. The property of a firm or company, by a partner or agent thereof.

8. The property of manufacturers and others in the hands of an agent, by such agent in the name of his principal, as merchandise.

Sec. 273.26. Where listed. Except as otherwise in this chapter provided, personal property shall be listed and assessed in the county, town, or district where owner, agent or trustee resides.

Sec. 273.27. Certain personal property; where listed. All household goods and furniture, including clocks, musical instruments, sewing machines, wearing apparel of members of the family, and all personal property used by the owner for personal and domestic purposes, or for the furnishing or equipment of the family residence, shall be listed and assessed in the district where the same is usually kept.

Sec. 273.29. Merchants and manufacturers. The personal property pertaining to the business of a merchant or of a manufacturer shall be listed in the town or district where his business is carried on ***.

Sec. 273.30. Farm property of non-resident. When the owner of livestock or other personal property connected with a farm does not reside thereon, the same shall be listed and assessed in the town or district, where the farm is situated. If the farm is situated in several towns or districts, it shall be listed and assessed in the town or district in which the principal place of business of such farm is located.

Sec. 273.32. Elevators, etc., on railroad. All elevators and warehouses, with the machinery and fixtures therein, situated upon the land of any railroad company which are not in good faith owned, operated and exclusively controlled by such company, shall be listed and assessed as personal property in the town or district where situated.

Sec. 273.33. Pipeline companies. Personal property of *** pipeline companies engaged in the business of transporting natural gas, gasoline, or other petroleum products *** shall be listed and assessed in the county, town, or district where the same is usually kept.

Sec. 273.36. Personal property of electric light and power companies in cities and villages. Personal property of electric light and power companies having a fixed situs in any city, village, or borough in this state shall be listed and assessed where situated ***.

Sec. 273.37. Personal property of electric light and power companies outside of cities and villages. Personal property, other than personal property lying inside of the corporate limits of any city of the first class, of electric light and power companies, and other individuals and partnerships supplying electric power, having a fixed situs outside of the corporate limits of villages, cities, and boroughs, shall be listed with and assessed by the commissioner of taxation in the county where situated.

Sec. 273.23. Merchants; Consignees. Every merchant required to list his property shall state also the value of his property pertaining to his business as a merchant. No consignee shall be required to list for taxation any property the product of this state, nor the value of any property consigned to him from any other place for the sole purpose of being stored or forwarded, if he has no interest in such property, and derives no profit from its sale.

Sec. 273.24. Manufacturers. Every manufacturer required to list his property shall state also the value of all articles purchased, received, or otherwise held for the purpose of being used, in whole or in part, in any process of manufacturing, combining, rectifying or refining. Every manufacturer and person owning a manufacturing establishment of any kind shall list, as part of his manufacturer's stock, the value of all engines, machinery, tools, and implements used or designed to be used in any such process, except such fixtures as have been considered real property.

Sec. 273.44. Estates of decedents. The personal property of the estate of a deceased person shall be listed and assessed at the place of listing at the time of his death.

Sec. 273.45. Persons under Guardianship. The personal property of a minor under guardianship shall be listed and assessed where the guardian resides and of every other person under guardianship, where the ward resides.

Sec. 273.46. Assignees and receivers. Personal property in the hands of an assignee or receiver shall be listed and assessed at the place of listing before his appointment.

Sec. 273.47. Property moved between May and July. The owner of personal property removing from one county, town, or district to another between May 1 and July 1, shall be assessed in either in which he is first called upon by the assessor. A person moving into this state from another state between said dates shall list the property owned by him on May 1 of such year in the county, town, or district in which he resides, unless he shall make it appear to the assessor that he is held for tax of the current year on the property in another state.

Sec. 273.48. Where listed in case of doubt. In case of doubt as to the proper place of listing personal property or where it cannot be listed as in this chapter provided, if between places in the same county, the place for listing and assessing shall be determined by the county board of equalization; and if between different counties, or places in different counties, by the Commissioner of Taxation***.

Sec. 273.25. Lists to be verified. Every person required to list property for taxation shall make out and deliver to the assessor, upon blanks furnished by him, a verified statement of all personal property owned by him on May 1 of the current year. He shall also make separate statements in like manner of all personal property in his possession or under his control which *** he is required to list for taxation as agent or attorney, guardian, parent, trustee, executor, administrator, receiver, accounting officer, partner, factor, or in any other capacity ***.

Sec. 273.63. Examination under oath. Whenever the assessor shall be of the opinion that the person listing property for himself, or for any other person, company, or corporation, has not made a full, fair, and complete list thereof, he may examine such person under oath in regard to the amount of the property he is required to list; and, if such person shall refuse to make full discovery under oath, the assessor may list the property of such person or his principal according to his best judgment and information.

Sec. 273.68. Failure to obtain list. In case of failure to obtain a statement of personal property, the assessor shall ascertain the amount of value of such property, and assess the same at such amount as he believes to be the true value thereof. When requested, he shall sign and deliver to the person assessed a copy of the statement showing the valuation of the property so listed.

Sec. 273.20. Assessor may enter dwellings, etc. Any officer authorized by law to assess property for taxation may, when necessary to the proper performance of his duties, enter any dwelling house, building, or structure, and view the same and the property therein.

Sec. 620.05. False statement regarding taxes. Every person who, in making any statement, oral or written, which is required or authorized by law to be made as a basis of imposing or reducing any tax or assessment, who shall wilfully make any statement as to any material matter which he knows to be false, shall be guilty of a gross misdemeanor.

Sec. 273.13. Classification of property—Subdivision 1. How classified. All real and personal property subject to a general property tax and not subject to any gross earnings or other lieu tax is hereby classified for purposes of taxation as provided by this section.

Subdivision 2. Class 1. Iron ore whether mined or unmined shall constitute Class one and shall be valued and assessed at fifty (50) per cent of its true and full value. If unmined, it shall be assessed with and as a part of the real estate in which it is located, but at the rate aforesaid. Iron ore which either (a) is mined by underground methods and placed in stockpiles subsequent to August 1 of a calendar year and prior to the next succeeding May 1, and which contains phosphorus in excess of .180 per cent, dried analysis, or which is classified by the iron ore trade as silicious, Manganiferous, Mesabi Bessemer, or Mesabi non-Bessemer ore, or (b) is mined by open pit methods, and in accordance with good engineering and metallurgical practice, requires concentration other than crushing or screening or both to make it suitable for commercial blast furnace use, and which is so concentrated and placed in stockpile subsequent to August 1 of a calendar year and prior to the next succeeding May 1 for two taxable years after being mined only, shall be listed and assessed in the taxing district where mined at the same amount per ton as it would be assessed if still unmined, and thereafter such ore in stockpiles shall be valued and assessed as mined iron ore, as otherwise provided by law. The real estate in which iron ore is located, other than the ore, shall be classified and assessed in accordance with the provisions of classes three, three "b," and four, as the case may be. In assessing any tract or lot of real estate in which iron ore is known to exist the assessable value of the ore exclusive of the land in which it is located, and the assessable value of the land exclusive of the ore shall be determined and set down separately and the aggregate of the two shall be assessed against the tract or lot.

Class 1a. All direct products of the blast and open hearth furnaces that are utilized in the form produced and are not further processed, shall constitute class 1a and shall be valued and assessed at 15 per cent of the full and true value thereof.

Subdivision 3. Class 2. All household goods and furniture, including clocks, musical instruments, sewing machines, wearing apparel of members of the family and all personal property actually used by the owner for personal and domestic purposes, or for the furnishing or equipment of the family residence, shall constitute class two and shall be valued and assessed at 25 per cent of the full and true value thereof.

Subdivision 4. Class 3. All agricultural products, except as provided by class three "a" and class three "d," stocks of merchandise of all sorts together with the furniture and fixtures used therewith, manufacturers' materials and manufactured articles, all tools, implements and machinery, whether fixtures or otherwise, except as provided by class three "d" and all real estate, which is rural in character and devoted or adaptable to rural but not necessarily agricultural use, except as provided by classes one and three "b" hereof, shall constitute class three and shall be valued and assessed at 33½ per cent of the true and full value thereof.

Subdivision 5. Class 3a. All agricultural products in the hands of the producer shall constitute class three "a" and shall be valued and assessed at 10 per cent of full and true value thereof.

* * * *

Subdivision 8. Class 3d. Livestock, poultry, all horses, mules, and asses used exclusively for agricultural purposes, all agricultural tools, implements, and machinery used by the owner in any agricultural pursuit shall constitute class three "d" and shall be valued and assessed at 20 per cent of the full and true value thereof.

Subdivision 9. Class 4. All property not included in the preceding classes shall constitute class four and shall be valued and assessed at forty (40) per cent of the full and true value thereof.

Minnesota Statutes 1945, Section 270.07. The Commissioner of Taxation shall prescribe the form of all blanks and books required under this chapter . . .

Minnesota Statutes 1945, Section 273.03, as amended. The county auditor shall annually provide the necessary assessment books and blanks at the expense of the county, for and to correspond with each assessment district. He shall make out, in the real property assessment book, complete lists of all lands or lots subject to taxation, showing the names of the owners, if to him known; and, if unknown, so stated opposite each tract or lot, the number of acres, and the lots or parts of lots or blocks, included in each description of property.***

The assessors and at least one member of each local board of review shall meet at the office of the county auditor on a day to be fixed by the commissioner of taxation for the purpose of receiving instructions as to their duties under the laws of the state. Each assessor and board of review member attending such meetings shall receive as compensation for such service the sum of $6.00 per day for each day necessarily consumed in attending such meeting, and mileage at the rate of five cents per mile for each mile necessarily traveled in going from his home to and returning from the county-seat, to be computed by the usually traveled route, and paid out of the county treasury upon the warrant of the county auditor.

The forms in this book are prescribed for the 1949 assessment by G. HOWARD SPAETH, Commissioner of Taxation.

INDEX TO SECTIONS

SECTION	PAGE
Sec. 1	
" 2	
" 3	
" 4	
" 5	
" 6	
" 7	
" 8	
" 9	
" 10	
" 11	
" 12	
" 13	
" 14	
" 15	
" 16	
" 17	
" 18	
" 19	
" 20	
" 21	
" 22	
" 23	
" 24	
" 25	
" 26	
" 27	
" 28	
" 29	
" 30	
" 31	
" 32	
" 33	
" 34	
" 35	
" 36	

For Convenience of Auditor in Showing Boundaries of School Districts

Township No. 140 *Range No.* 30 ***Mer. P. M.***

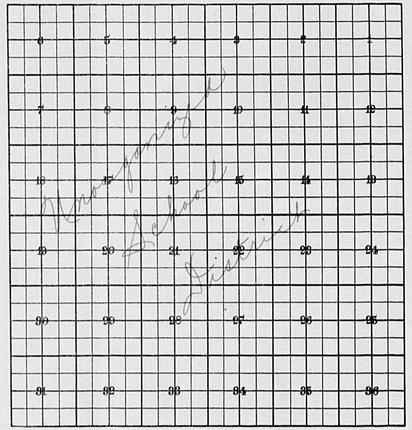

Returns Showing Grain Received in or Handled by Elevators, Warehouses and Mills in the ..... of ..... in the County of ..... for the Year Ending May 1, 1949.

NAMES OF OWNERS	ADDRESS	Bushels of Wheat	Bushels of Soy Beans	Bushels of Flax	Total No. of Bushels of Wheat, Soy Beans and Flax	★ Tax of ½ Mill per Bushel Dollars	Cts.	Bushels of Corn	Bushels of Barley	Bushels of Rye	Bushels of Oats	Bushels of Buckwheat	Bushels of all Other Grains	Total No. Bushels Corn, Barley, Rye, Oats, Buckwheat and all Other Grains	★ Tax of ½ Mill Per Bushel Dollars	Cts.	★ Total Tax Dollars	Cts.	REMARKS

Note ★ Assessors will not fill these Columns

List of Lands in the ..... of ....., County of ....., Minn., for the Year 19....., Which have Become Homesteads or Ceased to be Homesteads

SINCE THE LAST REAL ESTATE ASSESSMENT DATE

Form 34 Miller-Davis Company, Minneapolis, State Form No. 67

LANDS BECOMING HOMESTEADS								LANDS CEASING TO BE HOMESTEADS							
NAME OF OWNER	School District	DESCRIPTION OF PROPERTY		Sec. or Lot	Town or Block	Range	Number of Acres of Land	NAME OF OWNER	School District	DESCRIPTION OF PROPERTY		Sec. or Lot	Town or Block	Range	Number of Acres of Land
		SUBDIVISION					Acres 1000s			SUBDIVISION					Acres 1000s

Harold & Emma Cole will move to farm they have purchased lot 2 & NW¼ of NE¼ Sec 22 140-30 please note from Steal Rights

J Hill
Assessor

May 10 assessment roll

~~Not~~ Homestead to be

List of Lands in the ..... of ....., County of ....., Minn., for the Year 19....., Which have Become Homesteads or Ceased to be Homesteads

Form 194 Miller-Davis Company, Minneapolis; State Form No. 67

SINCE THE LAST REAL ESTATE ASSESSMENT DATE

LANDS BECOMING HOMESTEADS								LANDS CEASING TO BE HOMESTEADS							
NAME OF OWNER	School District	DESCRIPTION OF PROPERTY				Number of Acres of Land		NAME OF OWNER	School District	DESCRIPTION OF PROPERTY				Number of Acres of Land	
		SUBDIVISION	Sec. or Lot	Town or Block	Range	Acres	100ths			SUBDIVISION	Sec. or Lot	Town or Block	Range	Acres	100ths

INCREASE OR DECREASE in Value of Property Heretofore Assessed, by the Erection or Destruction of Buildings or Structures Thereon

FORM 3 [illegible]

Urban Property Assessed at 40 Per Cent of True and Full Value.
(Homesteads up to $4,000 True and Full Value 25 Per Cent.)

Rural Property Assessed at 33⅓ Per Cent of True and Full Value.
(Homesteads up to $4,000 True and Full Value 20 Per Cent.)

NAMES OF PROPERTY OWNERS	DESCRIPTION	Sec. or Lot	Town or Block	Rng.	True and Full Value of Structures worth more than $100 each (Dollars)	KIND OF STRUCTURES	Assessed Value of Additional Structures (Dollars)	Reduction of Assessed Value on Account of Loss or Removal of Structures or otherwise (Dollars)
Increase or Decrease in Value of Property because of Erection or Destruction of Buildings or Structures in township or village of Birch Lake								
Names of Owners	Description	Sec. or Lot	Town or Block	Range	True & Full Value of Buildings	Kind of Building	Assessed Value of Additional Buildings	Assessed Value of Buildings no longer on prop.
Wm Otto Miller	SE¼ SE¼ Garage 16x20	18	140	30	100	Garage Frame	20	10
John Brown	SE¼ SE¼ 16x28 - 14x16 B	24	140	30	300	Frame	60	
Clarence Gunderson	Lot 16 blk 12 Birch Lake	27	140	30	2500.00	Frame	500.00	
Archie Johnson	NE¼ 10 acres of NE¼ SE 20x20 P	19	140	30	80	Garage	16	
Ernest Hurd	9 SE¼ SW¼	19	140	30	80	Garage Tool House	16	
Agnes L. Cole	S½ Lot 1	27	140	30	200	Frame	40	
Charles Morgan	Lot 5	12	140	30	1250.00	Frame Barn	417	

INCREASE OR DECREASE in Value of Property Heretofore Assessed, by the Erection or Destruction of Buildings or Structures Thereon

FORM 9 — [illegible]

Urban Property Assessed at 40 Per Cent of True and Full Value.
(Homesteads up to $4,000 True and Full Value 25 Per Cent.)

Rural Property Assessed at 33⅓ Per Cent of True and Full Value.
(Homesteads up to $4,000 True and Full Value 20 Per Cent.)

NAMES OF PROPERTY OWNERS	DESCRIPTION	Sec. or Lot	Town or Block	Rng.	True and Full Value of Structures worth more than $100 each (Dollars)	KIND OF STRUCTURES	Assessed Value of Additional Structures (Dollars)	Reduction of Assessed Value of Structures Lost or Destroyed by Fire, Flood or otherwise (Dollars)

REAL PROPERTY BECOMING SUBJECT TO TAXATION SINCE THE LAST PREVIOUS ASSESSMENT OR OMITTED FROM ASSESSMENT ROLLS THE PREVIOUS YEARS.

Assessment of Taxable Real Property in the _____ of _____, County of _____, Minn., for the Year 1949.

Form 334 [illegible]

NAME OF OWNER	School District	DESCRIPTION OF PROPERTY: SUBDIVISION	Sec. or Lot	Twp. or Block	Rng.	Number of Acres of Land: Acres	100ths	Indicate Homestead Yes or No	Indicate Industrial Yes or No	BY WHOM VALUED	TRUE AND FULL VALUATIONS: LAND Exclusive of Structures and Improvements (Dollars)	BUILDINGS and Other Structures (Dollars)	MACHINERY Permanently Attached to Real Estate (Dollars)	TOTAL True and Full Value (Dollars)	ASSESSED VALUATIONS: RURAL: Homestead Up to $4,000 20% (Dollars)	RURAL: Over $4,000 and Non-Homestead 33⅓% (Dollars)	ALL OTHER: Homestead Up to $4,000 25% (Dollars)	ALL OTHER: Over $4,000 and Non-Homestead 40% (Dollars)	MACHINERY Permanently Attached to Real Estate 33⅓% (Dollars)	TOTAL ASSESSED VALUE (Dollars)	FINAL EQUALIZED VALUE (Dollars)

Real Estate Becoming Subject to Taxation Since the 1948 Real Estate Assessment in the township ~~or village~~ of Birch Lake

Name of Owner	Sch. Dist.	Description	Sec. or Lot	Twp. or Block	Range	No. of Acres	Name of Land owner	True & Full Value: Land	Bldgs.	Mach.	Total	Total Assessed Value
✓ Art Rosting		NE¼ of NW¼	26	140	30	40	no	170	no	no	170	40 ✓
✓ Clarence Evelyn Allman		NW¼ of NW¼	13	140	30	~~40~~	no	80	no	5	85	24
✓ E. B. Sullivan		Lot 4 Lot 9	22	140	30	34.85	no	70	no	6	70	~~70~~ 50
✓ " "		NW¼ of SW¼	23	140	30	40	no	140	no	no	170	~~140~~ 53
✓ " "		SW¼ of SW¼	23	140	30	40	no	100	no	5	100	~~140~~ 53
✓ " "		NW¼ of NW¼	26	140	30	40	no	170	no	5	170	170 53
✓ Earl Graves		NE 4 NW	32	140	30	40		should be homestead				

Total Value as Equalized by — Assessor, State, County, Local

Total Value as Assessed by — Assessor

REAL PROPERTY BECOMING SUBJECT TO TAXATION SINCE THE LAST PREVIOUS ASSESSMENT OR OMITTED FROM ASSESSMENT ROLLS THE PREVIOUS YEARS.

Assessment of Taxable Real Property in the _____ of _____, County of _____, Minn., for the Year 1949.

Form 75 BURR-BAYS DUPLY, MINNEAPOLIS

	NAME OF OWNER	School District	DESCRIPTION OF PROPERTY: SUBDIVISION	Sec. or Lot	Twp. or Block	Rng.	Number of Acres of Land: Acres	100ths	Indicate Homestead Tax by Ha	Indicate Agricultural Tax by Ag	BY WHOM VALUED	TRUE AND FULL VALUATIONS: LAND Exclusive of Structures and Improvements Dollars	BUILDINGS and Other Structures Dollars	MACHINERY Permanently Attached to Real Estate Dollars	TOTAL True and Full Value Dollars	ASSESSED VALUATIONS: RURAL: Homestead Up to $4,000 20% Dollars	RURAL: Over $4,000 and Non-Homestead 33⅓% Dollars	ALL OTHER: Homestead Up to $4,000 25% Dollars	ALL OTHER: Over $4,000 and Non-Homestead 40% Dollars	MACHINERY Permanently Attached to Real Estate 33⅓% Dollars	TOTAL ASSESSED VALUE Dollars	FINAL EQUALIZED VALUE Dollars	
											State												
											County												
											Local												
1											Assessor												1
											State												
											County												
											Local												
2											Assessor												2
											State												
											County												
											Local												
3											Assessor												3
											State												
											County												
											Local												
4											Assessor												4
											State												
											County												
											Local												
5											Assessor												5
											State												
											County												
											Local												
6											Assessor												6
											State												
											County												
											Local												
7											Assessor												7
											State												
											County												
											Local												
8											Assessor												8
											State												
			Total Value as Equalized by								County												
											Local												
			Total Value as Assessed by								Assessor												

SUMMARY OF TAX COLLECTION

Original Levy	$12,219.06	
Additions	$	
Cancellations	45.98	
		$
Abatements		$ 110.32
		$

COLLECTIONS

March Settlement	$2,940.10	
June Settlement	$3303.49	
November Settlement	$3242.67	
January Settlement	$ 195.54	$ 9681.80
		$
Over Collected	$ .74	
Under Collected	$ 1.22	
Delinquent	$2,380.48	$ 2380.96
Total		$

Assessment of T

Form 759 MILLER-DAYS COMPANY, MINNEAPOLIS

	NAME OF OWNER
1	
2	
3	
4	
5	
6	
7	
8	

Treasurer's Office, Cass County, Minnesota

RECEIVED this, the first Monday (being the 2 *day) of January, A. D. 1950, of* L. C. Peterson, *Auditor of said County, Minnesota, the Tax List of all Taxable Real and Personal Property in the* Town *of* Birch Lake *in said County for the year A. D. 1949, as specified above and amounting to* _____ *Dollars* 100

Paul D. Jewell
County Treasurer.
E. C. P.

Jan 2 1950

Office of County Treasurer, Cass County, Minnesota

To L. C. Peterson, County Auditor:

Sir:—I herewith return to you the Tax List for the Town *of* Birch Lake *in said County for the year 1949, heretofore received from you. I certify that I have compared the same with the duplicate receipts in your office, and have written opposite the amount of each tax so receipted the words "First Quarter Paid", "Second Quarter Paid", "Third Quarter Paid" or "Paid in full" as the case may be, and the number of my receipt given in discharge of said tax, and each tract or lot of real property against which the taxes remain unpaid is delinquent for said year.*

Yours respectfully,

Paul D. Jewell
County Treasurer.
E. C. P.

Auditor's Office, Cass County, Minnesota

I, _____ *Auditor of said County, and State of Minnesota, do hereby certify that the following is a correct list of the Taxes levied on the Real and Personal Property in the* _____ *of* _____ *for the year 1949.*

WITNESS my hand and official seal, the _____ *day of* _____ *1950.*

(SEAL) _____
County Auditor.

Auditor's Office, Cass County, Minnesota

_____ *194*

I hereby certify that on the first Monday in January 1951, I received of _____ *County Treasurer, the Tax List of the* _____ *of* _____ *in said County for the year 1949; that I have compared the said list with the Statements receipted for by said Treasurer, which are on file in my office, and that each tract or lot of real property therein against which the taxes, or any part thereof, remains unpaid are delinquent for said year.*

(SEAL) _____
County Auditor.

Assessment of T

Form 35 Auditor's Office, Minneapolis

NAME OF OWNER

TABULAR SCHEDULE OF VALUATIONS, RATES AND TAXES

LEVIED IN THE Town OF Birch Lake

COUNTY OF CASS, STATE OF MINNESOTA

	School District No.	VALUATION BY SCHOOL DISTRICTS: Agricultural Lands	Non-Agricultural Lands	Personal Property	Total Value of all Property except Money and Credits	RATE OF STATE TAXES: Total Rate of State Tax	RATE OF COUNTY TAXES: Rev.	R. & B.	Welfare	Bonds and Int.			Total Rate of County Tax	RATE OF TOWN TAXES: Rev.	R. & B.	Drag Tax	State Loan	Fire Tel				Total Rate of Town Tax	RATE OF SCHOOL TAXES: Local	Special	State Loan	Deficiency	Tuition	Transportation	C.O.	B&D
		Dollars	Dollars	Dollars	Dollars	Mills	Mills	Mills	Mills	Mills	Mills	Mills	Mills	Mills	Mills	Mills	Mills	Mills	Mills	Mills	Mills	Mills	I Mill	Mills	Mills	Mills	Mills	Mills	Mills	Mills
1	Un.	38246	8245	8344	54835	H. 41	267	89	499	178			1033	55	15.	1.		2.	5.			285	1.	15.		43.		25.	10.	8.
																							1.	30.		43.		25.	10.	8.
2						N. H. 458																								
						869																								
3																														
4	Assessed Value: Homestead	Rural 20212	All Other	Personal Property	Total 20312																									
5	Non-Homestead	26179		8344	34523																									
	Total	46491		8344	54835																									
6																														
7																														
8																														

	SCHOOL TAXES: Total Rate of Sch'l Tax	Total Rate all Taxes	TAXES LEVIED: LOCAL 1 MILL AND SPECIAL SCHOOL TAXES BY DISTRICTS: Local 1 Mill	Special	State Loan	Def.	Drang.	C.O.	B&D.	Total School Taxes	ALL OTHER TAXES: FUNDS	Rate	Amounts
	Mills	Mills											
1	795	21541	3825	57369		164458	9562	38246	30597	304057	State—Non-Homestead,		16820
	945	23041	1658	49767		71832	4147	16589	12271	156265	State—Homestead,		22538
2											County Revenue,		14409
											County Road and Bridge,		4580 03
											County Welfare,		27362
											Bonds and Interest		476 06
													56644
3			5483	107136		235741	13709	54835	43868	460822	Town Revenue,		3012 57
											Town Road and Bridge,		8225 38
											Town Drag,		5414
											Town State Loan,		
											Law		1096 7
											Ad.		2741 8
													15621
											School Local 1 Mill,		5483
											School Special,		107136
											School State Loan,		
											Deficiency		235741
											Tuition		
											Transportation		13709
											C.O.		548 35
											B+D.		438 68

Total Taxes Real Estate 10,258.36
Pers. Prop. 1760.70
Total 12,019.06

Total Levy: 8,12,219 06

Total Number of Acres 13687 23

State of Minnesota, } ss
COUNTY OF CASS

I, L. L. Peterson, Auditor of said County and State aforesaid, do hereby certify that the foregoing is a true and correct Schedule, showing the valuation of all the taxable property, in the Twp of Birch Lake, in said County, the several rates of Taxation and Totals of the several Tax Funds levied therein, for the year A. D. 1917.

Witness my hand and official seal, this 7 day of Nov A. D. 1917.

L. L. Peterson
County Auditor

SEAL

Assessment of T

Form 194 WILD-SATE COMPANY, MINNEAPOLIS

NAME OF OWNER

1

2

3

4

5

6

7

8

COLLECTIONS OF TAXES OF 194 , OF BIRCH LAKE , CASS COUNTY, MINNESOTA

FUNDS	MARCH SETTLEMENT 19 50	JUNE SETTLEMENT 19 50	NOV. SETTLEMENT 19 50	Amount Collected from Nov. 19 50 to First Monday in Jan. 19 51	REDUCTIONS	Total Reductions and Collected	BALANCE UNCOLLECTED	ADDITIONS	Total Uncollected to First Monday in January, 19
State—Non-Homestead,	52.94	31.78	28.24	3.78					
State—Homestead,	53.15	61.38	60.10	3.63					
County Revenue,	345.27	348.15	390.41	23.57					
County Road and Bridge,	110.09	132.92	130.14	7.86					
County Welfare,	64.27	74.22	72.93	4.06					
County Bond and Interest,	230.18	265.83	260.28	15.72					
Town Revenue,	71.12	82.14	80.42	4.86					
Town Road and Bridge,	189.47	224.01	219.33	13.24					
Town Drag,	12.48	14.93	14.62	.88					
Town State Loan,									
FIRE	20.86	24.87	24.24	1.77					
TGL	6.66	7.67	7.31	.41					
School Local 1 Mill,	12.43	14.94	14.62	.88					
School Special,	245.54	278.12	284.00	14.60					
School State Loan,									
Deficiency	55.65	64.17	62.85	3.77					
Tuition									
Transportation	32.38	37.34	36.56	2.21					
C.O.	124.31	149.34	146.22	8.83					
B. & J.	102.45	119.48	116.98	7.07					
	2,140.10	3,303.49	3,242.67	179.54					

		LOCAL 1 MILL	SPECIAL	STATE LOAN	DEFICIENCY	C.O.	B. & J.	TRANSP.			TOTALS
MARCH SETTLEMENT	School District No. a. lin.	6.16	42.38		264.86	61.58	49.25	15.40			454.67
	ma. lin.	6.77	203.16		291.19	67.72	54.17	16.93			628.44
	Totals	12.93	245.54		556.05	129.31	103.42	32.33			1,128.61
JUNE SETTLEMENT	School District No. lin-a-	11.26	169.31		485.35	112.87	90.30	28.22			897.34
	ma-lin.	3.65	109.41		156.82	36.47	29.18	9.12			344.65
	Totals	14.94	278.72		642.17	149.34	119.48	37.34			1,241.99
NOVEMBER SETTLEMENT	School District No. lin-a-	10.31	154.68		443.41	103.12	82.50	25.78			819.81
	lin-ma.	4.31	129.32		185.34	43.10	34.48	10.78			407.33
	Totals	14.62	284.00		628.85	146.22	116.98	36.56			1,227.13
NOVEMBER to JANUARY	School District No. a. lin	.79	11.86		34.01	7.91	6.33	1.98			62.88
	ma. lin.	.09	2.74		3.96	.92	.74	.23			8.68
	Totals	.88	14.60		37.97	8.83	7.07	2.21			71.56
ADDITIONS	School District No.										
	Totals										
REDUCTIONS	School District No.										
	Totals										

Assessment Roll and Tax List of Real Property in the Town of Birch Lake, Cass County, Minnesota, for Taxes for the Year 1949.

Form SCD — Miller Davis District, Minneapolis

	In Whose Name Assessed	To Whom Transferred	Description of Property: Subdivision	Sec. or Lot	Town or Block	Rng.	Number of Acres of Land: Acres	100ths	No. School District	Indicates Homestead Tax or No	Indicates Non-Homestead Tax or No	True and Full Valuations: Land (Exclusive of Structures and Improvements)	Buildings and Other Structures	Machinery Permanently Attached to Real Estate	Total True and Full Value	Assessed Valuations: Rural: Homestead Up to $4,000 20%	Rural: Over $4,000 and Non-Homestead 33⅓%	All Other: Homestead Up to $4,000 25%	All Other: Over $4,000 and Non-Homestead 40%	Machinery Permanently Attached to Real Estate 33⅓%	Total Assessed Value	Total Assessed Value as Equalized by the Board of Review	Final Equalized Value	
							Acres	100ths				Dollars	Dollars	Dollars	Dollars	Dollars	Dollars	Dollars	Dollars	Dollars	Dollars	Dollars	Dollars	
1	Arthur R. Maeser		NE¼ of NE¼		140	30	44	19	Ar	No														
2	Jamerson, Anderson + Ragoty		NW¼ of NE¼				44	59		"														
3	"		SW¼ of NE¼				40			"														
4	Arthur O. Miller		SE¼ of NE¼				40			"														
5																								
6	Jamerson, Anderson + Ragoty		NE¼ of NW¼				45	07		No														
7	" "		NW¼ of NW¼				45	57		"														
8	" "		SW¼ of NW¼				40			"														
9	" "		SE¼ of NW¼				40			"														
10																								
11	" "		NE¼ of SW¼				40			No														
12	" "		NW¼ of SW¼				40			"														
13	Arthur R. Maeser		~~SW¼ of SW¼~~ Lot 6				38	30		"														
14	Lakeland Farms, Inc.		~~SE¼ of SW¼~~ Lot 5				21	90		"														Abate. #4234
15																								
16	Arthur O. Miller		NE¼ of SE¼				40			No														
17	Jamerson, Anderson, Ragoty		NW¼ of SE¼				40			"														Abate. #4234
18	Lakeland Farms, Inc.		~~SW¼ of SE¼~~ Lot 4				16	45		"														
19	Walter C. Maeser		~~SE¼ of SE¼~~ Lot 3				29	25		"														
20							605	22																

Valuations by School Districts as Equalized by Department of Taxation

	Sold for Taxes	District No. ..... Rate ..... Mills: Dollars	District No. ..... Rate ..... Mills: Dollars	District No. ..... Rate ..... Mills: Dollars	District No. 56 Rate 41.2 Mills: Dollars	District No. ..... Rate ..... Mills: Dollars	District No. ..... Rate ..... Mills: Dollars	Tax including State Tax on Non-Homestead 1.58 Mills: $ cts.	State Tax on Non-Homestead 1.58 Mills: $ cts.	Special Taxes: $ cts.	Total Taxes: $ cts.		Paid	When Paid: Month Day Year	Number of Receipt	March Settlement 1950: $ cts.	June Settlement 1950: $ cts.	Penalty: $ cts.	November Settlement 1950: $ cts.	Penalty: $ cts.	Collections to First Monday in January 1951: $ cts.	Penalty: $ cts.	Delinquent on First Monday in January 1951: $ cts.	Total Delinquent Tax and Penalty: $ cts.	Remarks
1	SOLD FOR TAXES				56			12 06	26		12 32	1											12 32			
2	SOLD FOR TAXES				56			12 06	26		12 32	2											12 32			
3	SOLD FOR TAXES				56			12 06	26		12 32	3											12 32			
4	SOLD FOR TAXES				56			12 06	26		12 32	4											12 32			
5												5														
6	SOLD FOR TAXES				56			12 06	26		12 32	6											12 32			
7	SOLD FOR TAXES				56			12 06	26		12 32	7											12 32			
8	SOLD FOR TAXES				56			12 06	26		12 32	8											12 32			
9	SOLD FOR TAXES				56			12 06	26		12 32	9											12 32			
10												10														
11	SOLD FOR TAXES				98			21 12	44		21 56	11											21 56			
12	SOLD FOR TAXES				98			21 12	44		21 56	12											21 56			
13	SOLD FOR TAXES				76			16 38	34		16 72	13											16 72			
14	SOLD FOR TAXES				404 ~~570~~			87 03 ~~122 98~~	186 ~~260~~		88 89 ~~125 58~~	14											88 89	49 77	36.52	Abated
15												15														
16	SOLD FOR TAXES				70			15 08	32		15 40	16											15 40			
17	SOLD FOR TAXES				449 ~~636~~			96 77 ~~137 36~~	206 ~~290~~		98 83 ~~137 26~~	17											98 83		40.48	Abated
18	SOLD FOR TAXES				875			188 48	400		192 48	18											192 48			
19	SOLD FOR TAXES				765			164 78	350		168 28	19											168 28			
20				116	3633			782 58	1664		799 22	20											722 22		77.00	

Assessment Roll and Tax List of Real Property in the Town of Birch Lake, Cass County, Minnesota, for Taxes for the Year 1949.

Form 5CD

	In Whose Name Assessed	To Whom Transferred	Description of Property: Subdivision	Sec. or Lot	Town or Block	Rng.	Number of Acres of Land: Acres	100ths	No. School District	Information Furnished Tax or No	True and Full Valuations: Land Exclusive of Structures and Improvements (Dollars)	Buildings and Other Structures (Dollars)	Machinery Permanently Attached to Real Estate (Dollars)	Total True and Full Value (Dollars)	Assessed Valuations: Rural: Homestead Up to $4,000 20% (Dollars)	Rural: Over $4,000 and Non-Homestead 33⅓% (Dollars)	All Other: Homestead Up to $4,000 25% (Dollars)	All Other: Over $4,000 and Non-Homestead 40% (Dollars)	All Other: Machinery Permanently Attached to Real Estate 33⅓% (Dollars)	Total Assessed Value (Dollars)	Total Assessed Value as Equalized by the Board of Review (Dollars)	Final Equalized Value (Dollars)
1	Samuelson, Anderson, Rogaty	State of Minnesota	~~NE¼ of NE¼~~ Lot 1	2	140	30	38	06	2m	No												
2			~~NW¼ of NE¼~~ Lot 2																			
3			SW¼ of NE¼																			
4			SE¼ of NE¼																			
5																						
6	La Verne + Carl L. Nielson	" "	~~NE¼ of NW¼~~ Lot 3				28	21		No												
7			~~NW¼ of NW¼~~ Lot 4				46	35		"												
8		State of Minnesota	~~SW¼ of NW¼~~ Lot 5																			
9		State of Minnesota	~~SE¼ of NW¼~~ Lot 6																			
10																						
11		State of Minnesota	NE¼ of SW¼																			
12	Theodore H. Berglund	State of Minnesota	NW¼ of SW¼				40			No												
13		State of Minnesota	SW¼ of SW¼																			
14		State of Minnesota	SE¼ of SW¼																			
15																						
16			NE¼ of SE¼																			
17		State of Minnesota	~~NW¼ of SE¼~~ Lot 7																			
18		State of Minnesota	~~SW¼ of SE¼~~ Lot 8																			
19	Arthur R. Maasen		~~SE¼ of SE¼~~ Lot 9				48	75		No												
20																						
							261	27														

Valuations by School Districts as Equalized by Department of Taxation

	Sold for Taxes	District No. ..... Rate ..... Mills (Dollars)	District No. ..... Rate ..... Mills (Dollars)	District No. ..... Rate ..... Mills (Dollars)	District No. 2621 Rate 41.81 Mills (Dollars)	District No. ..... Rate ..... Mills (Dollars)	District No. ..... Rate ..... Mills (Dollars)	Tax including State Homestead 4.51 Mills ($ cts.)	State Tax on Non-Homestead 4.51 Mills ($ cts.)	Special Taxes ($ cts.)	Total Taxes ($ cts.)	Paid	When Paid: Month Day Year	Number of Receipt	March Settlement 1950 ($ cts.)	June Settlement 1950 ($ cts.)	Penalty ($ cts.)	November Settlement 1950 ($ cts.)	Penalty ($ cts.)	Collections to First Monday in January 1951 ($ cts.)	Penalty ($ cts.)	Delinquent on First Monday in January 1951 ($ cts.)	Total Delinquent Tax and Penalty ($ cts.)	Remarks
1	SOLD FOR TAXES				127			27 36	58		27 94											27 94	7 50 73	
2																								
3																								
4																								
5																								
6	SOLD FOR TAXES				74			15 94	34		16 28											16 28		
7	SOLD FOR TAXES				62			13 36	28		13 64											13 64		
8																								
9																								
10																								
11																								
12	SOLD FOR TAXES				56			12 06	26		12 32											12 32		
13																								
14																								
15																								
16																								
17																								
18																								
19	SOLD FOR TAXES CERT. #42 84				194 ~~274~~			41 78 ~~59 02~~	88 ~~126~~		42 66 ~~60 28~~											42 66	9 46 95	17 62 Abated
20																							112 84		17.62
				116	573			127 74	272		130 46													

Assessment Roll and Tax List of Real Property in the Town of Birch Lake, Cass County, Minnesota, for Taxes for the Year 1949.

	In Whose Name Assessed	To Whom Transferred	Description of Property: Subdivision	Sec. or Lot	Town or Block	Rng.	Number of Acres of Land (Acres / 100ths)	Indicates Homestead Tax or No	Indicates Non-Homestead Tax or No	No. School District	True and Full Valuations: Land Exclusive of Structures and Improvements (Dollars)	Buildings and Other Structures (Dollars)	Machinery Permanently Attached to Real Estate (Dollars)	Total True and Full Value (Dollars)	Assessed Valuations: Rural Homestead Up to $4,000 20%	Rural Over $4,000 and Non-Homestead 33⅓%	All Other Homestead Up to $4,000 25%	All Other Over $4,000 and Non-Homestead 40%	Machinery Permanently Attached to Real Estate 33⅓%	Total Assessed Value	Total Assessed Value as Equalized by the Board of Review (Dollars)	Final Equalized Value (Dollars)
1	State of Minnesota		NE¼ of NE¼	3	140	30				Iron												
2	State of Minnesota		NW¼ of NE¼																			
3	State of Minnesota		SW¼ of NE¼																			
4	State of Minnesota		SE¼ of NE¼																			
5																						
6	Robert R. Woodruff		NE¼ of NW¼				46.44		Yes													
7	" "		NW¼ of NW¼				46.01		"													
8	Lurel L. Woodruff		SW¼ of NW¼				40		"													
9	" "		SE¼ of NW¼				40		"													
10																						
11	LaVerne + Carl L. Nielson		NE¼ of SW¼				40		No													
12	Lurel L. Woodruff		NW¼ of SW¼				40		Yes													
13	State of Minnesota		SW¼ of SW¼																			
14	LaVerne + Carl L. Nielson		SE¼ of SW¼				40		No													
15																						
16	State of Minnesota		NE¼ of SE¼																			
17	State of Minnesota		NW¼ of SE¼																			
18	LaVerne + Carl L. Nielson		SW¼ of SE¼				40		No													
19	" "		SE¼ of SE¼				40		"													
20							372.45															

Valuations by School Districts as Equalized by Department of Taxation

	Sold for Taxes	District No. ..... Rate ..... Mills (Dollars)	District No. ..... Rate ..... Mills (Dollars)	District No. ..... Rate ..... Mills (Dollars)	District No. 1 Rate 41.6 Mills (Dollars)	District No. ..... Rate ..... Mills (Dollars)	District No. ..... Rate ..... Mills (Dollars)	Tax including State Tax on Non-Homestead 4.5 Mills ($ cts.)	Special Taxes ($ cts.)	Total Taxes ($ cts.)	Paid	When Paid (Month Day Year)	Number of Receipt	March Settlement 1950 ($ cts.)	June Settlement 1950 ($ cts.)	Penalty ($ cts.)	November Settlement 1950 ($ cts.)	Penalty ($ cts.)	Collections to First Monday in January 1951 ($ cts.)	Penalty ($ cts.)	Delinquent on First Monday in January 1951 ($ cts.)	Total Delinquent Tax and Penalty ($ cts.)	Remarks
1																							
2																							
3																							
4																							
5																							
6				34.66				14.22		14.22	PAID IN FULL	OCT 20 1950	13547				14.22	.50					
7				34.120				25.84		25.84	PAID IN FULL	OCT 20 1950	13547				25.84	.90					
8				34.111				23.92		23.92	2nd Half Paid	NOV 1 1950	13181		11.96		11.96						
9				34.47				10.12		10.12	1st Half Paid	MAY 29 1950	6750										
10											2nd Half Paid	NOV 1 1950	13181		5.06		5.06						
11	SOLD FOR TAXES			1.38				29.72	.64	30.36	1st Half Paid	MAY 29 1950	6750								30.36		
12				34.48				10.34		10.34	2nd Half Paid	NOV 1 1950	13181		5.17		5.17						
13											1st Half Paid	MAY 29 1950	6750										
14	SOLD FOR TAXES			1.98				42.66	.90	43.56											43.56		
15																							
16																							
17																							
18	SOLD FOR TAXES			.70				15.08	.32	15.40	PAID IN FULL	NOV 20 1950	14779						15.40	.123			
19	SOLD FOR TAXES			.80				17.24	.36	17.60											17.60		
20																							
				# 104 / 4.96 / 108				189.14	2.22	191.36					22.19		62.25		15.40		91.52		

Assessment Roll and Tax List of Real Property in the Town of Birch Lake, Cass County, Minnesota, for Taxes for the Year 1949.

Form 5CD WILLIAM-RAVIS COMPANY, MINNEAPOLIS

In Whose Name Assessed	To Whom Transferred	Description of Property: Subdivision	Sec. or Lot	Town or Block	Rng.	Number of Acres of Land: Acres	100ths	No. School District	Information Received Too Late to Be Included	True and Full Valuations: Land Exclusive of Structures and Improvements (Dollars)	Buildings and Other Structures (Dollars)	Machinery Permanently Attached to Real Estate (Dollars)	Total True and Full Value (Dollars)	Assessed Valuations: Rural: Homestead Up to $4,000 20% (Dollars)	Rural: Over $4,000 and Non-Homestead 33⅓% (Dollars)	All Other: Homestead Up to $4,000 25% (Dollars)	All Other: Over $4,000 and Non-Homestead 40% (Dollars)	All Other: Machinery Permanently Attached to Real Estate 33⅓% (Dollars)	Total Assessed Value (Dollars)	Total Assessed Value as Equalized by the Board of Review (Dollars)	Final Equalized Value (Dollars)
Robert R. Woodruff		1 ~~N E ¼ of N E ¼~~ Lot 1	4	140	30	45	78	Am	Yes												
Willard H. + Norma Ostrander		2 N W ¼ of N E ¼ Lot 2				46	09		Yes												
" "		3 S W ¼ of N E ¼ Lot 7				17	50		Yes												
Robert R. Woodruff		4 N ½ of Lot 8 less 150'				11	50		Yes												
Lural L. Woodruff		5 S ½ of Lot 8				9	35		"												
" "		6 ~~N E ¼ of N W ¼~~ Lot 3				46	37		Yes												
State of Minnesota		7 N W ¼ of N W ¼ Lot 4																			
State of Minnesota		8 S W ¼ of N W ¼ Lot 5																			
Ransom Harrington		9 S E ¼ of N W ¼ Lot 6				38	15		Yes												
James M. + Adelle Dunlap		10 N ½ of Lot 11				12	50		Yes												
Miles Harlagan		11 S ½ of Lot ~~N E ¼ of S W ¼~~				12	50		Yes												
Nauflus Land Company		12 N W ¼ of S W ¼ Lot 12				54	10		Yes												
		13 S W ¼ of S W ¼																			
		14 S E ¼ of S W ¼																			
Wm. Mason Dorsheau		15 150' of Lot 8				75			Yes												
Lural L. Woodruff		16 ~~N E ¼ of S E ¼~~ Lot 9				39	50		"												
		17 N W ¼ of S E ¼																			
Esther D. + Orville L. Woodruff		18 ~~S W ¼ of S E ¼~~ Lot 10 less N 500'				58	30		Yes												
Everett + Barbara Heil		19 ~~S E ¼ of S E ¼~~ N 500' of South Lot 10																			
		20																			
						292	61														

Sold for Taxes	Valuations by School Districts as Equalized by Department of Taxation: District No. ..... Rate ..... Mills	District No. ..... Rate ..... Mills	District No. 1 Rate 41 Mills	District No. 2 Rate 38.41 Mills	District No. ..... Rate ..... Mills	Tax including State Homestead 4.5 Mills	State Tax on Non-Homestead 4.5 Mills	Special Taxes	Total Taxes	Paid	When Paid	Number of Receipt	March Settlement 1950	June Settlement 1950	Penalty	November Settlement 1950	Penalty	Collections in First Monday in January 1951	Penalty	Delinquent on First Monday in January 1951	Total Delinquent Tax and Penalty	Remarks
	Dollars	Dollars	Dollars	Dollars	Dollars	$ cts.	$ cts.	$ cts.	$ cts.		Month Day Year		$ cts.	$ cts.	$ cts.	$ cts.	$ cts.	$ cts.	$ cts.	$ cts.	$ cts.	
1			N 56			12 06			12 06	1 PAID IN FULL	OCT 10 1950	13547				12 06	42			9 04	y 9 94	
2			N 42			9 04			9 04	2												
3				N 50		8 26	140		8 66	3										82 66	y 92 03	
				NN 307																		
4			N 198			42 66			42 66	4 PAID IN FULL	OCT 10 1950	13547				42 66	149					
										2nd Half Paid	MAY 1 1950	17181										
5			N 151			32 52			32 52	1st Half Paid	MAY 2 0 1950	6030		16 26		16 26						
6 SOLD FOR TAXES			83			17 88	38		18 26	6 Paid in full	RR # 22727		1-10-51							~~18 26~~ Bd	18 26	
7										7												
8										8 Certificate Paid	OCT 31 1950	13201				102						
										Certificate Paid	OCT 10 1950	13271				1376						
9			129	N 94		27 78	60		28 38	9 Part Paid	MAY 31 1950	9657		14 20		26 34						
										2nd Half Paid	MAY 31 1950	17181										
10				NN 132		52 08	60		52 68	10 1st Half Paid	MAY 18 1950	6337		26 34								
				N 102						2nd Half Paid	OCT 24 1950	13777										
11				NN 164		62 22	76		62 98	11 1st Half Paid	MAY 8 1950	6188		31 49		31 49				44 64	y 49 10	
12			203			43 72	92		44 64	12												
13										13												
14										14												
15 SOLD FOR TAXES			20			4 30	10		4 40	15										4 40	y 4 84	
16			N W # 118 ~~7264~~			42 62	30		42 92	16 Certificate Paid	NOV 1 1950	13181				21 46						
										1st Half Paid	MAY 2 0 1950	6030		21 46								
17										17												
18 SOLD FOR TAXES			332			71 52	1 52		73 04	18 PAID IN FULL	NOV 28 1950	14782						72 04	5 84			
19										19												
20										20												
		N	NN 364																			
		NN	764	874	A	261 48	3 52		265 00							164 45		72 04		160 00		
			12 14	6 38	NA	239 18	3 66		242 24													

Assessment Roll and Tax List of Real Property in the Lincoln of Birch Lake, Cass County, Minnesota, for Taxes for the Year 1949.

Form SCD

	IN WHOSE NAME ASSESSED	TO WHOM TRANSFERRED	DESCRIPTION OF PROPERTY: SUBDIVISION	Sec. or Lot	Town or Block	Rng.	Number of Acres of Land: Acres	Hundredths	No. School District	Indicate Homestead Tax or No	Indicate Individual Tax or No	TRUE AND FULL VALUATIONS: LAND Exclusive of Structures and Improvements	BUILDINGS and Other Structures	MACHINERY Permanently Attached to Real Estate	TOTAL True and Full Value	ASSESSED VALUATIONS: RURAL: Homestead Up to $4,000 20%	RURAL: Over $4,000 and Non-Homestead 33⅓%	ALL OTHER: Homestead Up to $4,000 25%	ALL OTHER: Over $4,000 and Non-Homestead 40%	MACHINERY Permanently Attached to Real Estate 33⅓%	TOTAL ASSESSED VALUE	Total Assessed Value as Equalized by the Board of Review	FINAL EQUALIZED VALUE
												Dollars	Dollars	Dollars	Dollars	Dollars	Dollars	Dollars	Dollars	Dollars	Dollars	Dollars	Dollars
1	State of Minnesota		~~N E ¼ of N E ¼~~ Lot 3	5	140	30			2m.														
2	State of Minnesota		~~N W ¼ of N E ¼~~ Lot 4																				
3	State of Minnesota		~~S W ¼ of N E ¼~~ Lot 5																				
4	State of Minnesota		~~S E ¼ of N E ¼~~ Lot 6																				
5																							
6	State of Minnesota		N E ¼ of N W ¼																				
7	State of Minnesota		N W ¼ of N W ¼																				
8	State of Minnesota		S W ¼ of N W ¼																				
9	State of Minnesota		S E ¼ of N W ¼																				
10																							
11	State of Minnesota		~~N E ¼ of S W ¼~~ Lot 7																				
12	State of Minnesota		~~N W ¼ of S W ¼~~ Lot 8																				
13	State of Minnesota		~~S W ¼ of S W ¼~~ Lot 9																				
14	Nicholas Marhol		~~S E ¼ of S W ¼~~ Lot 10				10.50																
15																							
16			N E ¼ of S E ¼																				
17			N W ¼ of S E ¼																				
18			S W ¼ of S E ¼																				
19			S E ¼ of S E ¼																				
20							10.50																

	SOLD FOR TAXES	VALUATIONS BY SCHOOL DISTRICTS AS EQUALIZED BY DEPARTMENT OF TAXATION: District No. ..... Rate ..... Mills	District No. ..... Rate ..... Mills	District No. ..... Rate ..... Mills	District No. 2 Rate 41.25 Mills	District No. ..... Rate ..... Mills	District No. ..... Rate ..... Mills	Tax including State Homestead ..... Mills	State Tax on Non-Homestead 4.5 Mills	SPECIAL TAXES	TOTAL TAXES	PAID	WHEN PAID Month Day Year	Number of Receipt	March Settlement 1950	June Settlement 1950	Penalty	November Settlement 1950	Penalty	Collections to First Monday in January 1951	Penalty	Delinquent on First Monday in January 1951	Penalty	Total Delinquent Tax and Penalty	REMARKS
		Dollars	Dollars	Dollars	Dollars	Dollars	Dollars	$ cts.	$ cts.	$ cts.	$ cts.				$ cts.	$ cts.	$ cts.	$ cts.	$ cts.	$ cts.	$ cts.	$ cts.	$ cts.	$ cts.	
1																									
2																									
3																									
4																									
5																									
6																									
7																									
8																									
9																									
10																									
11																									
12																									
13																									
14					70			15 68	32		15 40	PAID IN FULL	APR 1 1950	4465		15 40									
15																									
16																									
17																									
18																									
19																									
20					70			15 68	32		15 40					15 40									

Assessment Roll and Tax List of Real Property in the Town of Birch Lake, Cass County, Minnesota, for Taxes for the Year 1949.

Form 5CD — Will give better service

	In Whose Name Assessed	To Whom Transferred	Description of Property: Subdivision	Sec. or Lot	Town or Block	Rng.	Number of Acres of Land: Acres	100ths	No. School District	Indicate Homestead Tax or No	Indicate Non-Homestead Tax or No	True and Full Valuations: Land Exclusive of Structures and Improvements (Dollars)	Buildings and Other Structures (Dollars)	Machinery Permanently Attached to Real Estate (Dollars)	Total True and Full Value (Dollars)	Assessed Valuations — Rural: Homestead Up to $4,000 20% (Dollars)	Rural: Over $4,000 and Non-Homestead 33⅓% (Dollars)	All Other: Homestead Up to $4,000 25% (Dollars)	All Other: Over $4,000 and Non-Homestead 40% (Dollars)	All Other: Machinery Permanently Attached to Real Estate 33⅓% (Dollars)	Total Assessed Value (Dollars)	Total Assessed Value as Equalized by the Board of Review (Dollars)	Final Equalized Value (Dollars)
1	State of Minnesota		~~NE¼ of NE¼~~ Lot 1	6	140	30			Em														
2	~~Emma + Mary LeCrone~~	Mary H. & Lloyd H. Miller	NW¼ of NE¼ Lot 2				40	73	Gra														
3	Ed Drescher + Roy Dungerson		SW¼ of NE¼				41	42	Na														
4	State of Minnesota		SE¼ of NE¼																				
5																							
6	~~Elmer + Bertha Lombard~~	~~Lewis T. Incel~~	~~NE¼ of NW¼~~ Lot 3				39	50	Gra														
7	George Thomas		~~NW¼ of NW¼~~ Lot 6				3	80	Na														
8	State of Minnesota		~~SW¼ of NW¼~~ Lot 5																				
9	N. C. + Elizabeth M. Reed		~~SE¼ of NW¼~~ Lot 4				39	40	Na														
10																							
11	State of Minnesota		NE¼ of SW¼																				
12	State of Minnesota		NW¼ of SW¼																				
13	Albert Thomas		SW¼ of SW¼				32	08	Na														
14	Walter + Mary Decker		SE¼ of SW¼				39	70	Gra														
15																							
16	State of Minnesota		NE¼ of SE¼																				
17	State of Minnesota		NW¼ of SE¼ Loss of island of L. Lake.																				
18	State of Minnesota		SW¼ of SE¼																				
19	State of Minnesota		SE¼ of SE¼																				
20																							
							222	63															

Valuations by School Districts as Equalized by Department of Taxation

	Sold for Taxes	District No. ..... Rate ..... Mills (Dollars)	District No. ..... Rate ..... Mills (Dollars)	District No. ..... Rate ..... Mills (Dollars)	District No. ..... Rate 44 Mills (Dollars)	District No. ..... Rate 44 Mills (Dollars)	District No. ..... Rate ..... Mills (Dollars)	Tax Including State Homestead ..... Mills ($ cts.)	State Tax on Non-Homestead 45.8 Mills ($ cts.)	Special Taxes ($ cts.)	Total Taxes ($ cts.)	Paid	When Paid (Month Day Year)	Number of Receipt	March Settlement 1950 ($ cts.)	June Settlement 1950 ($ cts.)	Penalty ($ cts.)	November Settlement 1950 ($ cts.)	Penalty ($ cts.)	Collections to Five Months in January 1951 ($ cts.)	Penalty ($ cts.)	Delinquent on Five Months in January 1951 ($ cts.)	Total Delinquent Tax and Penalty ($ cts.)	Remarks
1																								
2				31 238				54 84			54 84	PAID IN FULL	JUL 1 - 1950	11532				54 84	1 10				
3				108				23 26	50		23 76	PAID IN FULL	OCT 4 1950	12796				23 76	5 23				
4																								
5																								
6	SOLD FOR TAXES			31 28 / 224 250				75 58	1 14		76 72	PAID IN FULL 2nd Half Paid 1st Half Paid	JUL 10 1950 SEP 1 1950 JUN 16 1950	11402 12236 9041				76 72 550 550	1 53 17			20		No due 30
7				50				10 78	22		11 00													
8																								
9	SOLD FOR TAXES			93				20 04	42		20 46											20 46		
10																								
11																								
12																								
13				45				9 76	20		9 90	PAID IN FULL	APR 10 1950	6125		9 90								
14				34 160				34 46			34 46	PAID IN FULL	MAY 20 1950	6733		34 46								
15																								
16																								
17																								
18																								
19																								
20																								
			# 160	34 6			Q	91 24	1 34		99 58					44 86		166 82				20 76		
			114	24	2	2																		
				46	56	56	MA	130 42	1 14		131 56													

Assessment Roll and Tax List of Real Property in the Town of Birch Lake, Cass County, Minnesota, for Taxes for the Year 1949.

Form 5CD WILLIS-DUFFY COMPANY, MINNEAPOLIS

	In Whose Name Assessed	To Whom Transferred	Description of Property: Subdivision	Sec. or Lot	Town or Block	Rng.	Number of Acres of Land (Acres / 100ths)	Indicate Rural Ins. Ins.	Indicate Inf. Ins. Ins.	True and Full Valuations: Land Exclusive of Structures and Improvements	Buildings and Other Structures	Machinery Permanently Attached to Real Estate	Total True and Full Value	Assessed Valuations: Rural: Homestead Up to $4,000 20%	Rural: Over $4,000 and Non-Homestead 33⅓%	All Other: Homestead Up to $4,000 25%	All Other: Over $4,000 and Non-Homestead 40%	Machinery Permanently Attached to Real Estate 33⅓%	Total Assessed Value	Total Assessed Value as Equalized by the Board of Review	Final Equalized Value
							Acres			Dollars	Dollars	Dollars	Dollars	Dollars	Dollars	Dollars	Dollars	Dollars	Dollars	Dollars	Dollars
1	Thor Dolen + Glenn Dresler		NE¼ of NE¼	7	140	30	40	Inc.	No												
2	State of Minnesota		NW¼ of NE¼																		
3	~~D. E. Watt~~ State of Minnesota		SW¼ of NE¼				~~40~~		No												
4	Thor Dolen + Glenn Dresler		SE¼ of NE¼				40		"												
5																					
6	Walter + Mary Decker		NE¼ of NW¼				40		Yes												
7	Mary Dresler		NW¼ of NW¼				32.30		"												
8	Walter + Mary Dresler		SW¼ of NW¼				32.30		"												
9	Paige M. + Kathryn Green		SE¼ of NW¼ less Ry R/Way				40		Yes												
10																					
11	" " "		NE¼ of SW¼ less Ry R/Way				40		Yes												
12	State of Minnesota		NW¼ of SW¼ less Ry R/Way																		
13	Arnold D. + Marie Darden		SW¼ of SW¼				30.35		Yes												
14	Paige M. + Kathryn Green		SE¼ of SW¼ less Ry R/Way				40		No												
15									Yes												
16	Thor Dolen + Glenn Dresler		NE¼ of SE¼				40		No												
17	~~D. E. Watt~~ State of Minnesota		NW¼ of SE¼				40		"												
18	Joseph Burchsoll, Jr.		SW¼ of SE¼				40		"												
19	State of Minnesota		SE¼ of SE¼																		
20																					
							1254.95														

Valuations by School Districts as Equalized by Department of Taxation

	District No. ..... Rate ..... Mills	District No. ..... Rate ..... Mills	District No. ..... Rate ..... Mills	District No. 2 Rate 41.12 Mills	District No. 2 Rate 33.41 Mills	District No. ..... Rate ..... Mills	District No. ..... Rate ..... Mills	Tax including State Homestead ..... Mills	State Tax on Non-Homestead 4.51 Mills	Special Taxes	Total Taxes	Paid	When Paid (Month Day Year)	Number of Receipt	March Settlement 1950	June Settlement 1950	Penalty	November Settlement 1950	Penalty	Collections to First Monday in January 1951	Penalty	Delinquent on First Monday in January 1951	Total Delinquent Tax and Penalty	Remarks
	Dollars	Dollars	Dollars	Dollars	Dollars	Dollars	Dollars	$ cts.	$ cts.	$ cts.	$ cts.				$ cts.	$ cts.	$ cts.	$ cts.	$ cts.	$ cts.	$ cts.	$ cts.	$ cts.	
1				56				12 06	26 15		12 32	1 Pers Paid	FEB 23 1950	2515	7 00							5324	5 85	
2																								
3				~~56~~ Cancel																				
4				56				12 06	26 15		12 32	4 Pers Paid	FEB 23 1950	2515	7 00							5324	5 85	
5																								
6			N 45					9 70			9 70	6 PAID IN FULL	MAY 29 1950	6721		9 70								
												2nd Half Paid	OCT 4 1950	12442										
7			N 109					23 48			23 48	7 1st Half Paid	MAY 20 1950	6721		11 74		11 74						
8	SOLD FOR TAXES		N 34					7 32			7 32	8										7 32		
9			N 32					6 90			6 90	9 PAID IN FULL	FEB 23 1950	2520	6 90									
10																								
11			N 32					6 90			6 90	11 PAID IN FULL	FEB 23 1950	2520	6 90									
12												2nd Half Paid	OCT 6 1950	12487										
13				N 186 N 297				11 28	136		112 64	13 1st Half Paid	MAY 20 1950	7101		56 32		56 32						
14			N 108					27 58			27 58	14 PAID IN FULL	FEB 23 1950	2520	27 58									
15																								
16				56				12 06	26 13		12 32	16 Pers Paid	FEB 23 1950	2515	6 00							6324	6 95	
17	SOLD FOR TAXES			56				12 06	26		12 32	17 Forfeited												12.32 Cancelled
18				56				12 06	26		12 32	18 PAID IN FULL	FEB 28 1950	2896	12 32									
19																								
20																								
			4 376	186											43 70	77 06		68 06				24 28		12 32
			114 2610	297	a	142 18		130			143 48													
			669	483	na	111 21		136			112 64													

Assessment Roll and Tax List of Real Property in the Town of Birch Lake, Cass County, Minnesota, for Taxes for the Year 1949.

Form 9CD WILLIAM SAVE COMPANY, MINNEAPOLIS

	In Whose Name Assessed	To Whom Transferred	Description of Property: Subdivision	Sec. or Lot	Town or Block	Rng.	Number of Acres of Land: Acres	Mills	No. School District	Indicate Homestead Tax or No	Indicate Agricultural Total Tax or No	True and Full Valuations: Land Exclusive of Structures Improvements (Dollars)	Buildings and Other Structures (Dollars)	Machinery Permanently Attached to Real Estate (Dollars)	Total True and Full Value (Dollars)	Assessed Valuations: Rural: Homestead Up to $4,000 20% (Dollars)	Rural: Over $4,000 and Non-Homestead 33⅓% (Dollars)	All Other: Homestead Up to $4,000 25% (Dollars)	All Other: Over $4,000 and Non-Homestead 40% (Dollars)	Machinery Permanently Attached to Real Estate 33⅓% (Dollars)	Total Assessed Value (Dollars)	Total Assessed Value as Equalized by the Board of Review (Dollars)	Final Equalized Value (Dollars)
1			NE¼ of NE¼	8	142	30			Tn.														
2			NW¼ of NE¼																				
3			SW¼ of NE¼																				
4			SE¼ of NE¼																				
5																							
6	Nicholas Markel		NE¼ of NW¼ Lot 1				32.10		No														
	State of Minnesota																						
7			NW¼ of NW¼																				
8	Walter Drefke		SW¼ of NW¼				40		"														
9	Grant D. Palmer, Frank M. Flint, + Isabel Mauffer		~~SE¼ of NW¼~~ Lot 2				33.10		"														
10																							
11	Tom + Anna Drefke		NE¼ of SW¼				40		Yes														
12	" "		NW¼ of SW¼				40		"														
13	Tom Drefke		SW¼ of SW¼				40		"														
14	Esther Ruth Brennan		SE¼ of SW¼				40		No														
15	Nicholas Markel		N. 9 ace. of Lot 4				9		"														
16	~~Dennis + Ada H. Hume~~		~~NE¼ of SE¼~~ Lot 4 less N. 9 ace.				40		Yes														
17	Harlow Madison		~~NW¼ of SE¼~~ Lot 3				56.50		Yes														
18	Esther Ruth Brennan		SW¼ of SE¼				40		"														
19	~~Dennis + Ada H. Hume.~~		SE¼ of SE¼				40		Yes														
20																							
							461.40																

	Sold for Taxes	Valuations by School Districts as Equalized by Department of Taxation: District No. ..... Rate ..... Mills (Dollars)	District No. ..... Rate ..... Mills (Dollars)	District No. ..... Rate ..... Mills (Dollars)	District No. 2 Rate 44 22.5 Mills (Dollars)	District No. ..... Rate ..... Mills (Dollars)	District No. ..... Rate ..... Mills (Dollars)	Tax including State Homestead ..... Mills ($ cts.)	State Tax on Non-Homestead 4.5 Mills ($ cts.)	Special Taxes ($ cts.)	Total Taxes ($ cts.)		Paid	When Paid (Month Day Year)	Number of Receipt	March Settlement 1950 ($ cts.)	June Settlement 1950 ($ cts.)	Penalty ($ cts.)	November Settlement 1950 ($ cts.)	Penalty ($ cts.)	Collections to First Monday in January 1951 ($ cts.)	Penalty ($ cts.)	Delinquent on First Monday in January 1951 ($ cts.)	Total Delinquent Tax and Penalty ($ cts.)	Remarks
1												1													
2												2													
3												3													
4												4													
5												5													
6				77				16.58	36		16.94	6	PAID IN FULL	APR 13 1950	4465		16.94								
7												7													
8	SOLD FOR TAXES			56				12.06	26		12.32	8	Part Paid	MAY 29 1950	7149	1453	9.25		4.63	.28			12.32		
				~~53.36~~									Balance Paid	FEB 23 1950	7364				23.10						
9				~~2.64~~				5.40	1.08		5.48			AUG 24 1950	7964										
														AUG 28 1950	11799										
10												10													
11	SOLD FOR TAXES			N 56				12.06			12.06	11											12.06	9.327	5.38 Abated
12	~~SOLD FOR TAXES~~			N 200	Abate			43.08			~~43.08~~														
				N 225	#4400			48.46			~~48.46~~		PAID IN FULL	MAY 9 1950	5828		43.08						10.34	41.137	
13	~~SOLD FOR TAXES~~			N 48				10.34			10.34	13											20.70		
14	~~SOLD FOR TAXES~~			95				20.46	44		20.90	14													
15				90				19.38	42		19.80	15	PAID IN FULL	APR 13 1950	4465		19.80								
16				N 34				7.32			7.32	16	PAID IN FULL	MAY 22 1950	7013		7.32								
17				100 ~~77~~				21.54	46		22.00	17	PAID IN FULL	MAY 31 1950	8502		22.00								
18	SOLD FOR TAXES			56				12.06	26		12.32	18											12.32		
19				N 84				18.10			18.10	19	PAID IN FULL	MAY 22 1950	7013		18.10								
20												20													
				H 447																					
				N 701				24.86	3.28		25.20					14.50	13.49		27.73				67.94		5.38
				1935																					

Assessment Roll and Tax List of Real Property in the Town of Birch Lake, Cass County, Minnesota, for Taxes for the Year 1949.

FORM SCE1 DULUTH-BEVIS COMPANY, MINNEAPOLIS

	IN WHOSE NAME ASSESSED	TO WHOM TRANSFERRED		DESCRIPTION OF PROPERTY: SUBDIVISION	Sec. or Lot	Town or Block	Rng.	Number of Acres of Land (Acres / 100ths)	No. School District	Indicate Exemptions Yes or No	Indicate Agricultural Yes or No	TRUE AND FULL VALUATIONS: LAND Exclusive of Structures and Improvements (Dollars)	BUILDINGS and Other Structures (Dollars)	MACHINERY Permanently Attached to Real Estate (Dollars)	TOTAL True and Full Value (Dollars)	ASSESSED VALUATIONS: RURAL: Homestead Up to $4,000 20% (Dollars)	RURAL: Over $4,000 and Non-Homestead 33⅓% (Dollars)	ALL OTHER: Homestead Up to $4,000 25% (Dollars)	ALL OTHER: Over $4,000 and Non-Homestead 40% (Dollars)	MACHINERY Permanently Attached to Real Estate 33⅓% (Dollars)	TOTAL ASSESSED VALUE (Dollars)	Total Assessed Value as Equalized by the Board of Review (Dollars)	FINAL EQUALIZED VALUE (Dollars)
	James L. + Irene M. McDowell		1	NE¼ of NE¼	9	140	30	40	Cass	Yes													
	" " "		2	~~NW¼ of NE¼~~ Lot 1				35		"													
	" " "		3	SW¼ of NE¼				40		"													
	" " "		4	SE¼ of NE¼				40		"													
			5																				
	Robert Deike, Jr.		6	~~NE¼ of NW¼~~ Lot 2				23.70		No													
	Chas. J. + Florence E. Block		7	~~NW¼ of NW¼~~ Lot 3				37.50		"													
			8	~~SW¼ of NW¼~~																			
	Robert Deike, Jr.		9	SE¼ of NW¼				40		"													
			10																				
	Opal D. Smedberg		11	NE¼ of SW¼				40		Yes													
	" "		12	NW¼ of SW¼				40		"													
			13	SW¼ of SW¼				40		"													
	Evert + Dorothy Hanson		14	~~SE¼ of SW¼~~ Lot 4				35.60		"													
	" " "		15																				
	Clemie Louise Hanson		16	NE¼ of SE¼				40		Yes													
	" " "		17	NW¼ of SE¼				40		"													
	" " "		18	~~SW¼ of SE¼~~ Lot 5				21.10		"													
	" " "		19	~~SE¼ of SE¼~~ Lot 6				39.25		"													
			20																				
								532.15															

	SOLD FOR TAXES	VALUATIONS BY SCHOOL DISTRICTS AS EQUALIZED BY DEPARTMENT OF TAXATION: District No. ..... Rate ..... MILLS (Dollars)	District No. ..... Rate ..... Mills (Dollars)	District No. ..... Rate ..... Mills (Dollars)	District No. 2 Rate 41.4 Mills (Dollars)	District No. ..... Rate ..... Mills (Dollars)	District No. ..... Rate ..... Mills (Dollars)	Tax including State Homestead 4.8 Mills ($ cts.)	State Tax on Non-Homestead 4.8 Mills ($ cts.)	SPECIAL TAXES ($ cts.)	TOTAL TAXES ($ cts.)	PAID	WHEN PAID (Month Day Year)	Number of Receipt	March Settlement 1950 ($ cts.)	June Settlement 1950 ($ cts.)	Penalty ($ cts.)	November Settlement 1950 ($ cts.)	Penalty ($ cts.)	Collections to First Monday in January 1951 ($ cts.)	Penalty ($ cts.)	Delinquent on First Monday in January 1951 ($ cts.)	Total Delinquent Tax and Penalty ($ cts.)	REMARKS
1				21.11				45.46			45.46	2nd Half Paid	OCT 1 1950	13269		22.73	22.73						
2				21.63				13.58			13.58	1st Half Paid	MAY 5 1949	5352		6.79	6.79						
3				21.43				9.26			9.26	2nd Half Paid / 1st Half Paid	OCT 1 1950 / MAY 5 1949			4.63	4.63						
4				21.72				15.50			15.50	2nd Half Paid / 1st Half Paid	OCT 1 1950 / MAY 5 1949			7.75	7.75						
5																							
6	Cf			95				20.46	44		20.90	PAID IN FULL	APR 21 1950	4401		20.90							
7				269				57.94	124		59.18	2nd Half Paid / 1st Half Paid / Delinquent Paid	OCT 1 1950 / MAY 1 1950 / DEC 30 1950	12628 / 6020 / 14441		29.59	29.49		2.10				
8																							
9	Cf			56				12.06	26		12.32	PAID IN FULL	APR 21 1950	4401		12.32							
10																							
11				21.34				7.32			7.32	2nd Half Paid / 1st Half Paid	OCT 30 1950 / MAY 11 1950	5317		13.75							
12				21.89				19.18			19.18	2nd Half Paid / 1st Half Paid	OCT 30 1950 / MAY 11 1950	13645			13.25						
13				21.80				17.24			17.24	PAID IN FULL	MAY 31 1950	7931		23.48							
14				21.29				6.24			6.24	PAID IN FULL	MAY 31 1950										
15																							
16				21.67				14.44			14.44	PAID IN FULL	OCT 1 1950				14.44						
17				21.34				7.32			7.32	PAID IN FULL	OCT 1 1950	13191			7.32	1.38					
18				21.19				4.10			4.10	PAID IN FULL	OCT 1 1950				4.10						
19				21.63				13.58			13.58	PAID IN FULL	OCT 1 1950				13.58						
20																							
			4	7.04																			
			114	480				26368	194		26562					114.[illegible]	122.08		2.16				
				224																			

Assessment Roll and Tax List of Real Property in the Lower of Birch Lake,

FORM 3CD WILLIS-SAVE COMPANY, MINNEAPOLIS

	In whose name assessed	To whom transferred	Description of property: Subdivision	Sec. or Lot	Town or Block	Rng	Number of Acres of Land: Acres	100ths	No. School District	Indicates Homestead Tax or No	Indicates Non-Homestead Tax or No	True and Full Valuations: Land Exclusive of Structures and Improvements (Dollars)	Buildings and Other Structures (Dollars)	Machinery Permanently Attached to Real Estate (Dollars)	Total True and Full Value (Dollars)	Assessed Valuations: Rural: Homestead Up to $4,000 20% (Dollars)	Rural: Over $4,000 and Non-Homestead 33⅓% (Dollars)	All Other: Homestead Up to $4,000 25% (Dollars)	All Other: Over $4,000 and Non-Homestead 40% (Dollars)	Machinery Permanently Attached to Real Estate 33⅓% (Dollars)	Total Assessed Value (Dollars)	Total Assessed Value as Equalized by the Board of Review (Dollars)	Final Equalized Value (Dollars)	Remarks
1	Harold D. + Agnes Anderson		~~NE¼ of NE¼~~ Lot 1	10	140	30	60	70	Ann	Yes														
2	" " "		~~NW¼ of NE¼~~ } Lot 2				47	25		"														
3			~~SW¼ of NE¼~~ }																					
4			SE¼ of NE¼																					
5																								
6	Harold B. + Emma B. Cole		~~NE¼ of NW¼~~ Lot 3				33	25		Yes														
7	" "		NW¼ of NW¼				40			"														
8	" "		~~SW¼ of NW¼~~ Lot 4				31	10		"														
9			SE¼ of NW¼																					
10																								
11	Axel Geo. + Ina L. Fallin		~~NE¼ of SW¼~~ } Lot 5				45			Yes														
12			~~NW¼ of SW¼~~ }																					
13	" "		SW¼ of SW¼				39			"														
14	" "		~~SE¼ of SW¼~~ Lot 6				26	95		No														
15																								
16	E. O. Nagel		~~NE¼ of SE¼~~ Lot 9				46	60		Yes														Abst. #41180
17			NW¼ of SE¼																					
18	Axel Geo. + Ina L. Fallin		~~SW¼ of SE¼~~ Lot 7				28	75		"														
19	" "		~~SW¼ of SE¼~~ Lot 8				39	95		"														
20																								
							428	55																

	Sold for Taxes	Valuations by School Districts as Equalized by Department of Taxation: District No. ..... Rate ..... Mills (Dollars)	District No. ..... Rate ..... Mills (Dollars)	District No. ..... Rate ..... Mills (Dollars)	District No. ..... Rate ..... Mills (Dollars)	District No. ..... Rate ..... Mills (Dollars)	District No. ..... Rate ..... Mills (Dollars)	Tax including State Homestead ..... Mills ($ cts.)	State Tax on Non-Homestead 4.38 Mills ($ cts.)	Special Taxes ($ cts.)	Total Taxes ($ cts.)	Paid	When Paid: Month Day Year	Number of Receipt	March Settlement 1950 ($ cts.)	June Settlement 1950 ($ cts.)	Penalty ($ cts.)	November Settlement 1950 ($ cts.)	Penalty ($ cts.)	Collections to First Monday in January 1951 ($ cts.)	Penalty ($ cts.)	Delinquent on First Monday in January 1951 ($ cts.)	Total Delinquent Tax and Penalty ($ cts.)	Remarks
1				100				21 54	46		22 00	PAID IN FULL	FEB 28 1950	2708	22 00									
2				360				77 54	1 64		79 18	PAID IN FULL	FEB 28 1950	2708	79 18									
3																								
4																								
5																								
6			N 36					7 76			7 76	PAID IN FULL	MAY 29 1950	7801		7 76								
7			N 45					9 70			9 70	PAID IN FULL	MAY 29 1950	7801		9 70								
8			N 193					41 58			41 58	PAID IN FULL	MAY 29 1950	7801		41 58								
9																								
10												2nd Half Paid	OCT 30 1950	13467										
11			W 197					42 86			42 86	1st Half Paid	MAY 31 1950	9664		21 43		21 43						
12												2nd Half Paid	OCT 30 1950	13467										
13			N 36					7 76			7 76	1st Half Paid	MAY 31 1950	9664		3 88		3 88						
14			370					79 70	1 70		81 40	1st Half Paid	MAY 31 1950	9664		40 70		40 70						
15																								
16			460 ~~N 87~~					12 92			12 92	PAID IN FULL	MAY 31 1950	13467 8672		12 92								
17												2nd Half Paid	OCT 30 1950	13467										
18			N 24					5 16			5 16	1st Half Paid	MAY 31 1950	9664		2 58		2 58						
19			N 35					7 54			7 54	2nd Half Paid / 1st Half Paid	OCT 30 1950 / MAY 31 1950	13467 / 9664		3 77		3 77						
20																								
			N 628					81 40	3 80		317 86				101 18	184 32		72 36						
			N 320																					
			1484																					

Assessment Roll and Tax List of Real Property in the Town of Birch Lake, Cass County, Minnesota, for Taxes for the Year 1949.

Form 5CD Miller-Davis Company, Minneapolis

	IN WHOSE NAME ASSESSED	TO WHOM TRANSFERRED	SUBDIVISION	Sec. or Lot	Town or Block	Rng.	Number of Acres of Land: Acres	Number of Acres of Land: 100ths	No. School District	Indicate Homestead Tax or Na	Indicate Agricultural Tax or Na	TRUE AND FULL VALUATIONS: LAND Exclusive of Structures and Improvements (Dollars)	BUILDINGS and Other Structures (Dollars)	MACHINERY Permanently Attached to Real Estate (Dollars)	TOTAL True and Full Value (Dollars)	ASSESSED VALUATIONS: RURAL: Homestead Up to $4,000 20% (Dollars)	RURAL: Over $4,000 and Non-Homestead 33⅓% (Dollars)	ALL OTHER: Homestead Up to $4,000 25% (Dollars)	ALL OTHER: Over $4,000 and Non-Homestead 40% (Dollars)	ALL OTHER: MACHINERY Permanently Attached to Real Estate 33⅓% (Dollars)	TOTAL ASSESSED VALUE (Dollars)	Total Assessed Value as Equalized by the Board of Review (Dollars)	FINAL EQUALIZED VALUE (Dollars)
1	State of Minnesota		NE ¼ of NE ¼	11	140	30			Fm														
2	State of Minnesota		NW ¼ of NE ¼																				
3	State of Minnesota		SW ¼ of NE ¼																				
4	State of Minnesota		SE ¼ of NE ¼																				
5																							
6	State of Minnesota		NE ¼ of NW ¼																				
7	State of Minnesota		NW ¼ of NW ¼																				
8	State of Minnesota		~~SW ¼ of NW ¼~~ Lot 1																				
9	State of Minnesota		SE ¼ of NW ¼																				
10																							
11	State of Minnesota		NE ¼ of SW ¼																				
12	State of Minnesota		NW ¼ of SW ¼																				
13	State of Minnesota		SW ¼ of SW ¼																				
14	State of Minnesota		SE ¼ of SW ¼																				
15																							
16	State of Minnesota		NE ¼ of SE ¼																				
17	State of Minnesota		NW ¼ of SE ¼																				
18	State of Minnesota		SW ¼ of SE ¼																				
19	Nellie E. + Catherine L. Johnston		SE ¼ of SE ¼				40		No														
20							40																

	SOLD FOR TAXES	VALUATIONS BY SCHOOL DISTRICTS AS EQUALIZED BY DEPARTMENT OF TAXATION: District No., Rate ..... Mills (Dollars)	District No., Rate ..... Mills (Dollars)	District No., Rate ..... Mills (Dollars)	District No. 2, Rate 4.1 Mills (Dollars)	District No., Rate ..... Mills (Dollars)	District No., Rate ..... Mills (Dollars)	Tax including State Homestead ..... Mills ($ cts.)	State Tax on Non-Homestead 4.58 Mills ($ cts.)	SPECIAL TAXES ($ cts.)	TOTAL TAXES ($ cts.)		PAID	WHEN PAID: Month Day Year	Number of Receipt	March Settlement 1950 ($ cts.)	June Settlement 1950 ($ cts.)	Penalty ($ cts.)	November Settlement 1950 ($ cts.)	Penalty ($ cts.)	Collections to First Monday in January 1951 ($ cts.)	Penalty ($ cts.)	Delinquent on First Monday in January 1951 ($ cts.)	Total Delinquent Tax and Penalty ($ cts.)	REMARKS
1												1													
2												2													
3												3													
4												4													
5												5													
6												6													
7												7													
8												8													
9												9													
10												10													
11												11													
12												12													
13												13													
14												14													
15												15													
16												16													
17												17													
18												18													
19					75			16 16	34		16 50	19										16 50	18 15		
20				H 114	75			16 16	34		16 50	20										16 50			

Assessment Roll and Tax List of Real Property in the Town of Birch Lake, Cass County, Minnesota, for Taxes for the Year 1949.

FORM 5CD—MILLER-DAYS COMPANY, MINNEAPOLIS

	IN WHOSE NAME ASSESSED	TO WHOM TRANSFERRED	SUBDIVISION	Sec. or Lot	Town or Block	Rng.	Number of Acres of Land: Acres	Number of Acres of Land: 100ths	No. School District	Indicate Homestead Tax Ex.	Indicate Agricultural Tax Ex.	TRUE AND FULL VALUATIONS: LAND Exclusive of Structures and Improvements (Dollars)	BUILDINGS and Other Structures (Dollars)	MACHINERY Permanently Attached to Real Estate (Dollars)	TOTAL True and Full Value (Dollars)	ASSESSED VALUATIONS: RURAL: Homestead Up to $4,000 20% (Dollars)	RURAL: Over $4,000 Non-Homestead 33⅓% (Dollars)	ALL OTHER: Homestead Up to $4,000 25% (Dollars)	ALL OTHER: Over $4,000 and Non-Homestead 40% (Dollars)	MACHINERY Permanently Attached to Real Estate 33⅓% (Dollars)	TOTAL ASSESSED VALUE (Dollars)	Total Assessed Value as Equalized by the Board of Review (Dollars)	FINAL EQUALIZED VALUE (Dollars)
1			NE¼ of NE¼	12	140	30				Yes													
2			NW¼ of NE¼																				
3			SW¼ of NE¼																				
4			SE¼ of NE¼																				
5																							
6			NE¼ of NW¼																				
7	A. R. Macer		~~NW¼ of NW¼~~ Lot 2				14	25		No													
8	State of Minnesota		~~SW¼ of NW¼~~ Lot 3																				
9	~~Edna Jang Broughton~~ & Lucy Frances Broughton		~~SE¼ of NW¼~~ Lot 4				19	95		"													
10																							
11			NE¼ of SW¼																				
12	John O. Swanson		~~NW¼ of SW¼~~ Lot 5				47	25		No				1251 added									
13	Clarence & Evelyn Allemon		SW¼ of SW¼				40			Yes													
14	Adrian Gordon Merritt		~~SE¼ of SW¼~~ Lot 6				29	25		"													
15																							
16			NE¼ of SE¼																				
17			NW¼ of SE¼																				
18			SW¼ of SE¼																				
19			SE¼ of SE¼																				
20																							
							150	70															

	SOLD FOR TAXES	VALUATIONS BY SCHOOL DISTRICTS AS EQUALIZED BY DEPARTMENT OF TAXATION: District No. ..... Rate ..... Mills (Dollars)	District No. ..... Rate ..... Mills (Dollars)	District No. ..... Rate ..... Mills (Dollars)	District No. 244 Rate 41.2 Mills (Dollars)	District No. ..... Rate ..... Mills (Dollars)	District No. ..... Rate ..... Mills (Dollars)	Tax including State Homestead ..... Mills ($ cts.)	State Tax on Non-Homestead 4.8 Mills ($ cts.)	SPECIAL TAXES ($ cts.)	TOTAL TAXES ($ cts.)	PAID	WHEN PAID: Month Day Year	Number of Receipt	March Settlement 1949 ($ cts.)	June Settlement 1950 ($ cts.)	Penalty ($ cts.)	November Settlement 1950 ($ cts.)	Penalty ($ cts.)	Collections to First Monday in January 1951 ($ cts.)	Penalty ($ cts.)	Delinquent on First Monday in January 1951 ($ cts.)	Total Delinquent Tax and Penalty ($ cts.)	REMARKS
1																							
2																							
3																							
4																							
5																							
6																							
7	6%			47				10 12	22		10 34										10 34	11 37	
8																							
9				134				28 16	62		29 48	2nd Half Paid 1st Half Paid	OCT 31 1950 MAY 27 1950	14186 7300		14 74		14 74					
10																							
11																							
12	SOLD FOR TAXES			567				122 14	26		124 74										124 74		
13				34 34				7 32			7 32	PAID IN FULL	JUN 20 1950	9060				7 32					
14				110 110				23 76			23 76	Part Paid	OCT 31 1950 MAY 31 1950	13792 7361		12 04		11 72					Bal. due $11.70
15																							
16																							
17																							
18																							
19																							
20																							
				9 144 Dit 24 870				192 14	8 44		195 58					26 04		53 76			135 08		

Assessment Roll and Tax List of Real Property in the Town of Birch Lake, Cass County, Minnesota, for Taxes for the Year 1949.

Form 5CD MILLS-SAYRE COMPANY, MINNEAPOLIS

	IN WHOSE NAME ASSESSED	TO WHOM TRANSFERRED	DESCRIPTION OF PROPERTY: SUBDIVISION	Sec. or Lot	Town or Block	Reg.	Number of Acres of Land: Acres	100ths	No. School District	Indicate Homestead Yes or No	Indicate Agricultural Yes or No	TRUE AND FULL VALUATIONS: LAND Exclusive of Structures and Improvements	BUILDINGS and Other Structures	MACHINERY Permanently Attached to Real Estate	TOTAL True and Full Value	ASSESSED VALUATIONS: RURAL: Homestead Up to $4,000 20%	Over $4,000 and Non-Homestead 33⅓%	ALL OTHER: Homestead Up to $4,000 25%	Over $4,000 and Non-Homestead 40%	MACHINERY Permanently Attached to Real Estate 33⅓%	TOTAL ASSESSED VALUE	Total Assessed Value as Equalized by the Board of Review	FINAL EQUALIZED VALUE
							Acres	100ths				Dollars	Dollars	Dollars	Dollars	Dollars	Dollars	Dollars	Dollars	Dollars	Dollars	Dollars	Dollars
1			NE¼ of NE¼	13	140	30			Jen														
2			NW¼ of NE¼																				
3			SW¼ of NE¼																				
4			SE¼ of NE¼																				
5																							
6	Morris H. Damp		~~NE¼ of NW¼~~ Lot 1				23	50	Yes														
7	Clarence + Evelyn Allemon		NW¼ of NW¼				40		"														
8	Clarence Allemon		SW¼ of NW¼				40		"														
9	A. M. Schmidt		~~SE¼ of NW¼~~ Lot 2				41	30	No														
10																							
11	~~Dorothy E. Hemming~~	Jerry A. Ashway	NE¼ of SW¼				40		Yes														
12	Wm. Donnelson		NW¼ of SW¼				40		"														
13	"		SW¼ of SW¼				40		"														
14	Geo. H. Duncan		SE¼ of SW¼				40		No														
15																							
16	Hugh Firestone Hicks		~~NE¼ of SE¼~~ Lot 4				47	30	"														
17	" " "		~~NW¼ of SE¼~~ Lot 3				51	85	"														
18			~~SW¼ of SE¼~~																				
19	" " "		SE¼ of SE¼				40		"														
20																							
							442	95															

	SOLD FOR TAXES	VALUATIONS BY SCHOOL DISTRICTS AS EQUALIZED BY DEPARTMENT OF TAXATION: District No. ..... Rate ..... Mills	District No. ..... Rate ..... Mills	District No. ..... Rate ..... Mills	District No. 46 Rate 44 2.25 Mills	District No. ..... Rate ..... Mills	District No. ..... Rate ..... Mills	Tax including State Homestead ..... Mills	State Tax on Non-Homestead 4.5 Mills	SPECIAL TAXES	TOTAL TAXES	PAID	WHEN PAID: Month Day Year	Number of Receipt	March Settlement 1950	June Settlement 1950	Penalty	November Settlement 1950	Penalty	Collections to First Monday in January 1951	Penalty	Delinquent on First Monday in January 1951	Total Delinquent Tax and Penalty	REMARKS
		Dollars	Dollars	Dollars	Dollars	Dollars	Dollars	$ cts.	$ cts.	$ cts.	$ cts.				$ cts.	$ cts.	$ cts.	$ cts.	$ cts.	$ cts.	$ cts.	$ cts.	$ cts.	
1																								
2																								
3																								
4																								
5																								
6	SOLD FOR TAXES			N 246				53 00			53 00	PAID IN FULL	APR 1 1950	4570		53 00								
7				N 34				5 16			5 16	PAID IN FULL	JUN 20 1950	4860				5 16						
8				N 117				25 20			25 20	PAID IN FULL	JUN 20 1950	4860				25 20						
9				302				65 66	1 35		66 44	2nd Half Paid / 1st Half Paid	OCT 31 1950 / MAY 31 1950	9662 / 9663		33 22		33 22						
10																								
11				N 42				9 04			9 04	PAID IN FULL	MAR 28 1950	5066		9 04								
12	SOLD FOR TAXES			N 52				11 20			11 20											11 20		
13	SOLD FOR TAXES			N 83				17 88			17 88											17 88		
14				74				15 94	34		16 28	PAID IN FULL	FEB 25 1950	3582	16 28									
15																								
16				110				23 70	50		24 20	PAID IN FULL	MAY 25 1950	6129		24 20								
17				100				21 54	46		22 00	PAID IN FULL	MAY 25 1950	6129		22 00								
18																								
19				56				12 06	26		12 32	PAID IN FULL	MAY 25 1950	6129		12 32								
20																								
				A 56 / 114 C 58 / 1206				259 78	2 94		262 72				16 28	198 18		63 58				29 08		

Assessment Roll and Tax List of Real Property in the Lawson of Birch Lake, Cass County, Minnesota, for Taxes for the Year 1949.

Form SCD BILLIE SIVE DISPOSY, MINNEAPOLIS

	In whose name assessed	To whom transferred	Description of property: Subdivision	Sec. or Lot	Town or Block	Rng.	Number of Acres of Land: Acres	100ths	Inclusion Rural Ind. No.	Inclusion Agricultural Ind. No.	True and Full Valuations: Land Exclusive of Structures and Improvements (Dollars)	Buildings and Other Structures (Dollars)	Machinery Permanently Attached to Real Estate (Dollars)	Total True and Full Value (Dollars)	Assessed Valuations: Rural: Homestead Up to $4,000 20% (Dollars)	Rural: Over $4,000 and Non-Homestead 33⅓% (Dollars)	All Other: Homestead Up to $4,000 25% (Dollars)	All Other: Over $4,000 and Non-Homestead 40% (Dollars)	Machinery Permanently Attached to Real Estate 33⅓% (Dollars)	Total Assessed Value (Dollars)	Total Assessed Value as Equalized by the Board of Review (Dollars)	Final Equalized Value (Dollars)
1	Clarence & Evelyn Allerman		NE¼ of NE¼	14	140	30	40		Yes	Yes												
2	State of Minnesota		NW¼ of NE¼																			
3	State of Minnesota		SW¼ of NE¼																			
4	Clarence Allerman		SE¼ of NE¼				40		"													
5																						
6	State of Minnesota		NE¼ of NW¼																			
7			NW¼ of NW¼																			
8	State of Minnesota		~~SW¼ of NW¼~~ Lot 1																			
9	Wilbert & Maude Bakeberg		~~SE¼ of NW¼~~ Lot 2				39		No													
10																						
11	" " "		~~NE¼ of SW¼~~ Lot 3				29	75	"													
12	J. A. Cline		~~NW¼ of SW¼~~ Lot 4				26		Yes													
13	"		SW¼ of SW¼				40		"													
14	Wilbert & Maude Bakeberg		SE¼ of SW¼				40		No													
15																						
16	Wm. Donaldson		NE¼ of SE¼				40		Yes													
17	Wilbert Bakeberg		NW¼ of SE¼				40		No													
18	"		SW¼ of SE¼				40		"													
19	Wm. Donaldson		SE¼ of SE¼				40		Yes													
20																						
							414	75														

	Sold for Taxes	Valuations by School Districts as Equalized by Department of Taxation: District No. ..... Rate ..... Mills (Dollars)	District No. ..... Rate ..... Mills (Dollars)	District No. ..... Rate ..... Mills (Dollars)	District No. 66 Rate 44 / 25.8 Mills (Dollars)	District No. ..... Rate ..... Mills (Dollars)	District No. ..... Rate ..... Mills (Dollars)	Tax Including State Homestead ..... Mills ($ cts.)	State Tax on Non-Homestead 4.51 Mills ($ cts.)	Special Taxes ($ cts.)	Total Taxes ($ cts.)
1				21	36			7.76			7.76
2											
3											
4				21	37			7.98			7.98
5											
6											
7											
8											
9	SOLD FOR TAXES				50			10.78	22	✓	11.00
10											
11	SOLD FOR TAXES				40			8.62	18	✓	8.80
12				21	31			6.68			6.68
13				21	83			17.88			17.88
14	SOLD FOR TAXES				139			29.94	64	✓	30.58
15											
16	SOLD FOR TAXES			21	59			12.70			12.70
17	SOLD FOR TAXES				75			16.16	34	✓	16.50
18	SOLD FOR TAXES				75			16.16	34	✓	16.50
19	SOLD FOR TAXES			21	246			53.00			53.00
20											
			114	4 / 27 / 29 / 871				187.66	172		189.38

	Paid	When Paid: Month Day Year	Number of Receipt	March Settlement 1950 ($ cts.)	June Settlement 1950 ($ cts.)	Penalty	November Settlement 1950 ($ cts.)	Penalty	Collections to First Monday in January 1951 ($ cts.)	Penalty	Delinquent on First Monday in January 1951 ($ cts.)	Total Delinquent Tax and Penalty	Remarks
1	PAID IN FULL	JUN. 20 1950	9060		7.76		7.76 ✓						
2													
3													
4	PAID IN FULL	JUN. 20 1950	9060		7.98		7.98 ✓						
5													
6													
7													
8													
9	PAID IN FULL	NOV 27 1950	14781				11.00		11.00				
10													
11	PAID IN FULL	NOV 27 1950	14781				8.80	.66	8.80	.66			
12	PAID IN FULL	MAR 18 1950	13419		2.50 ✓								
13	PAID IN FULL	MAR 18 1950											
14	PAID IN FULL	NOV 27 1950	14781				30.58		30.58				
15													
16											12.70		
17	PAID IN FULL	NOV 27 1950	14781				16.50		16.50				
18	PAID IN FULL	NOV 27 1950	14781				16.50		16.50				
19											53.00		
20													
					24.56		15.74		83.38		65.70		

Assessment Roll and Tax List of Real Property in the Town of Birch Lake, Cass County, Minnesota, for Taxes for the Year 1949.

Form 5CD

	In Whose Name Assessed	To Whom Transferred	Description of Property: Subdivision	Sec. or Lot	Town or Block	Rng.	Number of Acres of Land (Acres)	(100ths)	No. School District	Indicate Homestead Tax by Yes	Indicate Agricultural Tax by Yes	True and Full Valuations: Land Exclusive of Structures and Improvements (Dollars)	Buildings and Other Structures (Dollars)	Machinery Permanently Attached to Real Estate (Dollars)	Total True and Full Value (Dollars)	Assessed Valuations: Rural: Homestead Up to $4,000 20%	Rural: Over $4,000 and Non-Homestead 33⅓%	All Other: Homestead Up to $4,000 25%	All Other: Over $4,000 and Non-Homestead 40%	Machinery Permanently Attached to Real Estate 33⅓%	Total Assessed Value	Total Assessed Value as Equalized by the Board of Review (Dollars)	Final Equalized Value (Dollars)
1	Richard + Clara Aare		NE¼ of NE¼	15	140	30	40		Am.	Yes													
2	State of Minnesota		NW¼ of NE¼																				
3	Richard + Clara Aare		SW¼ of NE¼				40		"														
4	" "		~~SE¼ of NE¼~~ Lot 1				33	60	"														
5																							
6	State of Minnesota		NE¼ of NW¼																				
7	State of Minnesota		NW¼ of NW¼																				
8	H. U. + E. B. Cantonwine		SW¼ of NW¼				40			Yes													
9	" "		SE¼ of NW¼				40			"													
10																							
11	State of Minnesota		NE¼ of SW¼																				
12	Harold L. + Dennyce A. Reed		NW¼ of SW¼				40			Yes													
13	" "		SW¼ of SW¼				40			"													
14	" "		SE¼ of SW¼				40			"													
15																							
16	Richard + Clara Aare		~~NE¼ of SE¼~~ Lot 2				36	50		Yes													
17	" "		NW¼ of SE¼				40			"													
18	Clifford + Sally Thorpe		SW¼ of SE¼				40			"													
19	Brock + Doyle Jupka		SE¼ of SE¼				40			"													
20																							
							410	10															

	Sold for Taxes	Valuations by School Districts as Equalized by Department of Taxation: District No. / Rate ... Mills	District No. / Rate ... Mills	District No. / Rate ... Mills	District No. / Rate ... Mills	District No. / Rate ... Mills	District No. / Rate ... Mills	Tax Including State Homestead ... Mills	State Tax on Non-Homestead 4.24 Mills	Special Taxes	Total Taxes	Paid	When Paid: Month Day Year	Number of Receipt	March Settlement 1950	June Settlement 1950	Penalty	November Settlement 1950	Penalty	Collections to First Monday in January 1951	Penalty	Delinquent on First Monday in January 1951	Total Delinquent Tax and Penalty	Remarks
1				N 34				7.32			7.32	2nd Half Paid 1st Half Paid	SEP 29 1950 APR 15 1950	12522 4764		3.66		3.66						
2																								
3				N 34				7.32			7.32	2nd Half Paid 1st Half Paid	SEP 29 1950 APR 15 1950	12522 4764		3.66		3.66					
4				N 32				6.90			6.90	2nd Half Paid 1st Half Paid	SEP 29 1950 APR 15 1950	12522 4764		3.45		3.45					
5																								
6																								
7																								
8				N 89				19.18			19.18	2nd Half Paid 1st Half Paid	OCT 31 1950 MAY 31 1950	14671 4654		9.59		9.59					
9				N 43				9.26			9.26	2nd Half Paid 1st Half Paid	OCT 31 1950 MAY 31 1950	14671 4654		4.63		4.63					
10																								
11																								
12				N 38				8.18			8.18											8.18		
13				N 158				34.04			34.04											34.04		
14				N 67				14.44			14.44											14.44		
15																								
16				N 112				24.12			24.12	2nd Half Paid 1st Half Paid	SEP 29 1950 APR 15 1950	12522 4764		12.06		12.06					
17				N 36				7.76			7.76	2nd Half Paid 1st Half Paid	SEP 29 1950 APR 15 1950	12522 4764		3.88		3.88					
18				N 136				29.30			29.30	Second Half Paid First Half Paid	MAY 17 1950	6233		29.30								
19				N 91				19.60			19.60	2nd Half Paid 1st Half Paid	OCT 27 1950 MAY 1 1950	7420 5794		9.80		9.80					
20																								
				N 570																				
				114				187.42			187.42							50.73				56.66		

Assessment Roll and Tax List of Real Property in the Town of Birch Lake, Cass County, Minnesota, for Taxes for the Year 1949.

FORM 5CD · MILLER-DAYTO COMPANY, MINNEAPOLIS

	IN WHOSE NAME ASSESSED	TO WHOM TRANSFERRED	DESCRIPTION OF PROPERTY: SUBDIVISION	Sec. or Lot	Town or Block	Rng.	Number of Acres of Land: Acres	100ths	Not School District	Indicate Homestead Tax or No	Indicate Agricultural Tax or No	TRUE AND FULL VALUATIONS: LAND Exclusive of Structures and Improvements (Dollars)	BUILDINGS and Other Structures (Dollars)	MACHINERY Permanently Attached to Real Estate (Dollars)	TOTAL True and Full Value (Dollars)	ASSESSED VALUATIONS: RURAL: Homestead Up to $4,000 20% (Dollars)	RURAL: Over $4,000 and Non-Homestead 33⅓% (Dollars)	ALL OTHER: Homestead Up to $4,000 25% (Dollars)	ALL OTHER: Over $4,000 and Non-Homestead 40% (Dollars)	MACHINERY Permanently Attached to Real Estate 33⅓% (Dollars)	TOTAL ASSESSED VALUE (Dollars)	Total Assessed Value as Equalized by the Board of Review (Dollars)	FINAL EQUALIZED VALUE (Dollars)
1	State of Minnesota		NE¼ of NE¼	16	140	30			Jan.														
2	State of Minnesota		~~NW¼ of NE¼~~ Lot 1																				
3			SW¼ of NE¼																				
4	State of Minnesota		SE¼ of NE¼																				
5																							
6	State of Minnesota		NE¼ of NW¼																				
7	State of Minnesota		~~NW¼ of NW¼~~ Lot 3																				
8	State of Minnesota		~~SW¼ of NW¼~~ Lot 4																				
9			~~SE¼ of NW¼~~ Lot 2																				
10																							
11	Mike Bushey		NE¼ of SW¼				40			Yes													
12	Alta R. Miell		~~NW¼ of SW¼~~ Lot 5				39	75		"													
13	" "		SW¼ of SW¼ lyg thru part of the N. 627 which lies S of the C.&R.				37			"													
14			SE¼ of SW¼				40			"													
15	David + Joyce Rideout		all thru part of the N. 627 of the SE¼ of the SW¼ lying S of C.&R.				3			Yes													
16	Henry LeBoy + Mary Ann Woodruff	Aubrey Price	NE¼ of SE¼				40			Yes													
17	State of Minnesota	Aubrey Price	NW¼ of SE¼				40																
18	Aubrey Price		SW¼ of SE¼				40			"												Abate # 4090	
19	Lon D. + Lillian Levine		SE¼ of SE¼				40			"													
20																							
							279	75															

VALUATIONS BY SCHOOL DISTRICTS AS EQUALIZED BY DEPARTMENT OF TAXATION

	SOLD FOR TAXES	District No. ..... Rate ..... Mills (Dollars)	District No. ..... Rate ..... Mills (Dollars)	District No. ..... Rate ..... Mills (Dollars)	District No. 64 Rate 42.5 Mills (Dollars)	District No. ..... Rate ..... Mills (Dollars)	District No. ..... Rate ..... Mills (Dollars)	Tax including State Homestead ..... Mills ($ cts.)	State Tax on Non-Homestead 4.5 Mills ($ cts.)	SPECIAL TAXES ($ cts.)	TOTAL TAXES ($ cts.)		PAID	WHEN PAID: Month Day Year	Number of Receipt	March Settlement 1949 ($ cts.)	June Settlement 1950 ($ cts.)	Penalty ($ cts.)	November Settlement 1950 ($ cts.)	Penalty ($ cts.)	Collections to First Monday in January 1951 ($ cts.)	Penalty ($ cts.)	Delinquent on First Monday in January 1951 ($ cts.)	Total Delinquent Tax and Penalty ($ cts.)	REMARKS
1												1														
2												2														
3												3														
4												4														
5												5														
6												6														
7												7														
8												8														
9												9														
10												10														
11	SOLD FOR TAXES				78			1680	36		1716	11	Part Paid	MAY 31 1950	9662		1594							122	Abstract Cal.
12					100			2154	46		2200	12	PAID IN FULL	MAY 31 1950	9667		2200									
13					83			1788	38		1826	13	PAID IN FULL	MAY 31 1950	9667		1826									
14					90			1938	42		1980	14	PAID IN FULL	MAY 31 1950	9667		1980									
15					68			1464			1464	15	2nd Half Paid / 1st Half Paid	OCT 30 1950 / MAY 20 1950	9946 / 9217		732		732							
16					60			1292	28		1320	16	2nd Half Paid / 1st Half Paid	APR 10 1950 / FEB 3 1950	9742 / 9137	660	660									
17												17														
18					108 ~~125~~			2326	50		2376	18	2nd Half Paid / 1st Half Paid	OCT 5 1950 / FEB 2 1950	12587 / 9137	11.88			11.88							
19					67			1444	30		1474	19	PAID IN FULL	FEB 3 1950	9339	1474										
20												20														
				14 / 114 / 128	68 / 586 / 654			14016	270		14356					3322	10192		1920					122		

Assessment Roll and Tax List of Real Property in the Town of Birch Lake, Cass County, Minnesota, for Taxes for the Year 1949.

FORM 5CD · BILLED-DATA REPORT, MINNESOTA

	In Whose Name Assessed	To Whom Transferred	Description of Property: Subdivision	Sec. or Lot	Town or Block	Rng.	Number of Acres of Land: Acres	100ths	Non-School Districts	Indicate Homestead Tax or No	Indicate Agricultural Tax or No	True and Full Valuations: Land Exclusive of Structures and Improvements (Dollars)	Buildings and Other Structures (Dollars)	Machinery Permanently Attached to Real Estate (Dollars)	Total True and Full Value (Dollars)	Assessed Valuations: Rural: Homestead Up to $4,000 20% (Dollars)	Rural: Over $4,000 and Non-Homestead 33⅓% (Dollars)	All Other: Homestead Up to $4,000 25% (Dollars)	All Other: Over $4,000 and Non-Homestead 40% (Dollars)	All Other: Machinery Permanently Attached to Real Estate 33⅓% (Dollars)	Total Assessed Value (Dollars)	Total Assessed Value as Equalized by the Board of Review (Dollars)	Final Equalized Value (Dollars)
1	Geo. E. Smedberg		NE¼ of NE¼	17	140	30	40			Yes													
2	Esther Ruth Brennan		NW¼ of NE¼				37	27		No													
3	Margaret Young		SW¼ of NE¼				31	95		Yes													
4	Geo. E. Smedberg		SE¼ of NE¼				40			"													
5																							
6	Esther Ruth Brennan		NE¼ of NW¼				40	36		No													
7	Wm. Drefke		NW¼ of NW¼				40			Yes													
8	David L. & Muriel M. Peterson		SW¼ of NW¼				25	58		"													
9	Margaret Young		SE¼ of NW¼				31	12		"													
10																							
11	Roy L. Luick		NE¼ of SW¼				30	35		Yes													
12	David L. & Muriel M. Peterson		NW¼ of SW¼				22	83		"													
13			SW¼ of SW¼				36	85		"													
14	~~Henry Jeroy Woodruff & Mary Jane Woodruff~~ Pauline Gale Punch &		SE¼ of SW¼				38	21		"													
15																							
16	~~H. H. Jensen~~	Albert & Nina Faye Snyder	NE¼ of SE¼				36	52		Yes													
17	Roy L. Luick		NW¼ of SE¼				39	15		"													
18	John & Grace Hathaway		SW¼ of SE¼				40			"													
19	"		SE¼ of SE¼				40			"													
20																							
							870	19															

Valuations by School Districts as Equalized by Department of Taxation

	Sold for Taxes	District No. ..... Rate ..... Mills (Dollars)	District No. ..... Rate ..... Mills (Dollars)	District No. ..... Rate ..... Mills (Dollars)	District No. 34 Rate 45.58 Mills (Dollars)	District No. ..... Rate ..... Mills (Dollars)	District No. ..... Rate ..... Mills (Dollars)	Tax including State Homestead ..... Mills ($ cts.)	State Tax on Non-Homestead 4.58 Mills ($ cts.)	Special Taxes ($ cts.)	Total Taxes ($ cts.)
1				N 34				732			732
2	SOLD FOR TAXES			56				1206	26		1232
3	SOLD FOR TAXES			N 59				1270			1270
4				N 121				2758			2758
5											
6	SOLD FOR TAXES			113				2434	52		2486
7	SOLD FOR TAXES			N 34				732			732
8				N 25				538			538
9	SOLD FOR TAXES			N 166				3576			3576
10											
11				N 169				3640			3640
12				N 40				862			862
13				N 172				3706			3706
14				N 158				3404			3404
15											
16				N 107				2304			2304
17				N 46				990			990
18				N 271				5838			5838
19				N 26				560			560
20											
				# N 28							
				114 N 114							
				1604				34556	78		34628

	Paid	When Paid (Month Day Year)	Number of Receipt	March Settlement 1950 ($ cts.)	June Settlement 1950 ($ cts.)	Penalty ($ cts.)	November Settlement 1950 ($ cts.)	Penalty ($ cts.)	Collections to First Monday in January 1951 ($ cts.)	Penalty ($ cts.)	Delinquent on First Monday in January 1951 ($ cts.)	Total Delinquent Tax and Penalty ($ cts.)	Remarks
1	2nd Half Paid 1st Half Paid	OCT 31 1950 MAY 11 1950	13387 5818		366		266						
2											1232		
3											1270		
4	2nd Half Paid 1st Half Paid	OCT 31 1950 MAY 11 1950	13387 5818		1379		1379						
5													
6											2486		
7											732	& 865	
8	2nd Half Paid 1st Half Paid	OCT 31 1950 MAY 31 1950	13387 7766		269		269						
9											3576	& 39.34	
10													
11	PAID IN FULL	MAY 31 1950	7734		3640								
12	2nd Half Paid 1st Half Paid	OCT 31 1950 MAY 31 1950	13387 7766		431		431						
13	2nd Half Paid 1st Half Paid	OCT 31 1950 MAY 31 1950	13387 7766		1853		1853						
14	PAID IN FULL	FEB 24 1950	2377	3404									
15													
16	PAID IN FULL	AUG 4 1950	12094				2304	58					
17	PAID IN FULL	MAY 31 1950	7734		990								
18	2nd Half Paid 1st Half Paid	OCT 31 1950 MAY 31 1950	14670 7661		2919		2919						
19	2nd Half Paid 1st Half Paid	OCT 31 1950 MAY 31 1950	14670 7661		280		280						
20													
				3404	12137		9801				9296		

FORM 5CD

In whose name assessed	To whom transferred	Description: Subdivision		Valuations: Machinery Permanently Attached to Real Estate 33⅓%	Total Assessed Value	Total Assessed Value as Equalized by the Board of Review	Final Equalized Value
				Dollars	Dollars	Dollars	Dollars
David L. + Mae Peterson		NE¼ of NE¼	1				
Geo. H. Mull		NW¼ of NE¼	2				
"		SW¼ of NE¼	3				
David L. + Muriel M. Peterson		SE¼ of NE¼	4				
Victor Larson + Christina Larson		All E. of Ry. of Tract "A"	5				
Eddie R. Peterson		NE¼ of NW¼ less	6				
Walter L. + Margaret L. Maeser		NW¼ of NW¼ Lot	7				
Herbert + Evelyn Lessy		SW¼ of NW¼ Lot	8				
" "		SE¼ of NW¼ less	9				
E. R. Croot		Tract "D" in Lot 4	10				
John D. Drier		Tract "E" in Lot 4	11				
Esther M. Prescott		Tract "F" of Ry. in Lot	12				
Loney Helen Gillespie + Lenore Sheldon		Lot 5 less 12 Acs.	13		25 02		
		SE¼ of SW¼	14				
H. Lessy		Tract "A" in Lot 4	15		10 95		
David L. + Muriel M. Peterson		NE¼ of SE¼	16		40 42		
Alta Mull King		NW¼ of SE¼	17		40 35		
LaVerne Nelson		SW¼ of SE¼ less 50 by 50	18		40 30		
George H. Mull		SE¼ of SE¼	19		40 43		
E. R. + Effie B. Stockwether		Tract "B" in Lot 4	20		10		
Thor Holm		150 by 350 of SE¼ of SW¼ SE¼			539 42		
Minnesota Power + Light Co.		50 by 50 of					

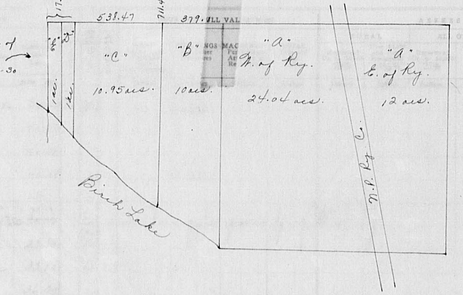

100 garage stall

	Sold for Taxes	Valuations by School Districts as Equalized by Department of Taxation: District No. / Rate ... Mills	Districts	Districts	Districts	Districts	Districts	Tax including State Homestead ... Mills	State Tax on Non-Homestead 4.5 Mills	Special Taxes	Total Taxes	Paid	When Paid	Number of Receipt	March Settlement 1949	June Settlement 1950	Penalty	November Settlement 1950	Penalty	Collections to First Monday in January 1951	Penalty	Delinquent on First Monday in January 1951	Penalty	Total Delinquent Tax and Penalty	Remarks
		Dollars	Dollars	Dollars	Dollars	Dollars	Dollars	$ cts.	$ cts.	$ cts.	$ cts.					$ cts.	$ cts.	$ cts.	$ cts.	$ cts.	$ cts.	$ cts.	$ cts.	$ cts.	
1				N 34				7 32			7 32	2nd Half Paid / 1st Half Paid	OCT 2 6 1950 / MAY 3 1 1950	13397 / 7866		3 66		3 66							
2				N 48				10 34			10 34	PAID IN FULL	MAY 3 1 1950	9667		10 34									
3				N 42				9 04			9 04	PAID IN FULL	MAY 3 1 1950	9667		9 04									
4				N 34				7 32			7 32	2nd Half Paid / 1st Half Paid	OCT 2 6 1950 / MAY 3 1 1950	13397 / 7866		3 66		3 66							
5				N 117				25 20			25 20	PAID IN FULL	FEB 1 0 1950	1957	25 20										
6				60	N 148			12 92	28		13 20	PAID IN FULL	MAY 5 1949	5542		13 20									
7					N 254			88 02	1 08		89 10	1st Half Paid	JUN 1 3 1950	9822				44 55	1 34			~~44 55~~		Ad Jd #22733	
8				46				9 90	22		10 12	PAID IN FULL	MAY 3 1 1950	8585		10 12									
9				56				12 06	26		12 32	PAID IN FULL	MAY 3 1 1950	8585		12 32									
10	SOLD FOR TAXES			N 20				4 30			4 30	PAID IN FULL	MAY 3 1 1950	8585		4 30									
11				33				7 10	16		7 26	PAID IN FULL / 2nd Half Paid	MAY 3 1 1950 / OCT 2 0 1950	11135 / 13022		7 26									
12	Abatement # 4114			N 140 / N 200				30 16			30 16	1st Half Paid / 2nd Half Paid	MAY 1 0 1950 / OCT 2 4 1950	6623 / 13938		15 08		15 08							
13				N 65				14 00			14 00	1st Half Paid	MAY 1 8 1950	6345		7 00		7 00							
14																									
15				N 170				36 62			36 62	PAID IN FULL	MAY 3 1 1950	8585		36 62									
16				N 34				7 32			7 32	2nd Half Paid / 1st Half Paid	OCT 2 6 1950 / MAY 3 1 1950	13397 / 7866		3 66		3 66							
17				N 40				8 62			8 62	PAID IN FULL	MAY 3 1 1950	9667		8 62									
18	~~SOLD FOR TAXES~~			N 140				30 16			30 16	PAID IN FULL	AUG 1 0 1950	1896				30 16	20						
19				N 203				43 72			43 72	PAID IN FULL	MAY 3 1 1950	9667		43 72									
20				N 203				43 52			43 52	2nd Half Paid / 1st Half Paid	OCT 6 / MAY 3 1 1950	13588 / 9667		21 76		21 76							
				1	1	148																			
				114	1	254		Q 21962	92		32 54				25 20	216 26		129 53						44 53	
					N 14	372																			
							N 8802	108			89 10														

Assessment Roll and Tax List of Real Property in the Town of Birch Lake, Cass County, Minnesota, for Taxes for the Year 1949.

	In Whose Name Assessed	To Whom Transferred	Description of Property: Subdivision	Sec. or Lot	Town or Block	Rng.	Number of Acres of Land (Acres / 100ths)	Indicate Homestead Tax by Yes	Indicate Agricultural Tax by Yes	No. School District	True and Full Valuations: Land Exclusive of Structures and Improvements (Dollars)	Buildings and Other Structures (Dollars)	Machinery Permanently Attached to Real Estate (Dollars)	Total True and Full Value (Dollars)	Assessed Valuations: Rural: Homestead Up to $4,000 20% (Dollars)	Rural: Over $4,000 and Non-Homestead 33⅓% (Dollars)	All Other: Homestead Up to $4,000 25% (Dollars)	All Other: Over $4,000 and Non-Homestead 40% (Dollars)	All Other: Machinery Permanently Attached to Real Estate 33⅓% (Dollars)	Total Assessed Value (Dollars)	Total Assessed Value as Equalized by the Board of Review (Dollars)	Final Equalized Value (Dollars)
1	David L. + Mae Peterson		NE¼ of NE¼	18	140	30	40	Yes														
2	Geo. H. Mull		NW¼ of NE¼				40															
3	"		SW¼ of NE¼				40															
4	David L. + Muriel M. Peterson		SE¼ of NE¼				40															
5	Victor Larson + Christina Larson		All E. of Ry. of Tract "A" in Lot 4				13															
6	Eddie R. Peterson		NE¼ of NW¼ less Ry. & less 150 by 350				38 19	Yes			+ less Triangular piece lying W of Ry											
7	Walter C. + Margaret L. Maeser		NW¼ of NW¼ Lot 2				23 74	No														
8	Herbert + Evelyn Lersey		SW¼ of NW¼ Lot 3				33 10	No														
9	" "		SE¼ of NW¼ less Ry				36 39															
10	E. R. Groot		Tract "D" in Lot 4				1	Yes														
11	John D. Dries		Tract "E" in Lot 4				1	No														
12	Esther M. Prescott		Tract "A" W. of Ry. in Lot 4				24 04	Yes														
13	Lorez Helen Gillespie + Lemore Sheldon		Lot 5 Sec. 18 Twp.				35 02															
14			SE¼ of SW¼																			
15	H. Lersey		Tract "C" in Lot 4				10 95															
16	David L. + Muriel M. Peterson		NE¼ of SE¼				40 42															
17	Alta Mull King		NW¼ of SE¼				40 35															
18	LaVerne Nelson		SW¼ of SE¼ less 50 by 50				40 30															
19	George H. Mull		SE¼ of SE¼				40 43															
20	E. F. + Effie B. Sterkweather		Tract "B" in Lot 4				10															
	Thor Holm		150 by 350 of SW¼ NW¼				5 39 42															
	Minnesota Power + Light Co.		50 by 50 of SW¼ SE¼																			

100 gravel

	Sold for Taxes	Valuations by School Districts as Equalized by Department of Taxation: District No. / Rate ..... Mills (Dollars)	District No. / Rate ..... Mills (Dollars)	District No. / Rate ..... Mills (Dollars)	District No. / Rate ..... Mills (Dollars)	District No. / Rate ..... Mills (Dollars)	District No. / Rate ..... Mills (Dollars)	Tax including State Homestead ..... Mills ($ cts.)	State Tax on Non-Homestead 4.58 Mills ($ cts.)	Special Taxes ($ cts.)	Total Taxes ($ cts.)	Paid	When Paid: Month Day Year	Number of Receipt	March Settlement 1950 ($ cts.)	June Settlement 1950 ($ cts.)	Penalty ($ cts.)	November Settlement 1950 ($ cts.)	Penalty ($ cts.)	Collections to First Monday in January 1951 ($ cts.)	Penalty ($ cts.)	Delinquent on First Monday in January 1951 ($ cts.)	Total Delinquent Tax and Penalty ($ cts.)	Remarks
1				N 34				7 32			7 32	2nd Half Paid	OCT 26 1950	13397		3 66		3 66						
												1st Half Paid	MAY 31 1950	7866										
2				N 48				10 34			10 34	PAID IN FULL	MAY 31 1950	9667		10 34								
3				N 42				9 04			9 04	PAID IN FULL	MAY 31 1950	9667		9 04								
4				N 34				7 32			7 32	2nd Half Paid	OCT 26 1950	13397		3 66		3 66						
												1st Half Paid	MAY 31 1950	7866										
5				N 117				25 20			25 20	PAID IN FULL	FEB 10 1950	7857	25 20									
6				60	N 148			12 92	28		13 20	PAID IN FULL	MAY 5 1949	6542		13 20								
7					N 204			88 02	1 08		89 10	1st Half Paid	JUN 13 1950	9822				44 55	1 34			~~44 55~~	Rd Dr #22723	
8				46				9 90	22		10 12	PAID IN FULL	MAY 31 1950	8585		10 12								
9				56				12 06	26		12 32	PAID IN FULL	MAY 31 1950	8585		12 32								
10	SOLD FOR TAXES			N 20				4 30			4 30	PAID IN FULL	MAY 31 1950	8585		4 30								
11				33				7 10	16		7 26	PAID IN FULL	MAY 31 1950	11135		7 26								
12	Abatement # 4114			N 140 / N 200				30 16			30 16	2nd Half Paid / 1st Half Paid	OCT 20 1950 / MAY 10 1950	13022 / 6623		15 08		15 08						
13				N 65				14 00			14 00	2nd Half Paid / 1st Half Paid	OCT 24 1950 / MAY 18 1950	12938 / 6345		7 00		7 00						
14																								
15				N 170				36 62			36 62	PAID IN FULL	MAY 31 1950	8585		36 62								
16				N 34				7 32			7 32	2nd Half Paid / 1st Half Paid	OCT 26 1950 / MAY 31 1950	13397 / 7866		3 66		3 66						
17				N 40				8 62			8 62	PAID IN FULL	MAY 31 1950	9667		8 62								
18	~~SOLD FOR TAXES~~			N 140				30 16			30 16	PAID IN FULL	AUG 10 1950	1896				30 16	75					
19				N 203				43 72			43 72	PAID IN FULL / 2nd Half Paid	MAY 31 1950 / OCT 6	9667 / 13588		43 72								
20				N 203				43 72			43 72	1st Half Paid	MAY 31 1950	7855		21 76		21 76						
				N 1/2	1289	164																		
				N 1/2	1289	224		a 81962	92		32 54				25 20	214 56		129 53						44 55
				N 1/2	1289	373		7 1/2 8802	1 08		89 10													

Assessment Roll and Tax List of Real Property in the Lincoln of Birch Lake, Cass County, Minnesota, for Taxes for the Year 1949.

Form 5CD WILLIS-DAY PRINTING, SUPPLIES

	IN WHOSE NAME ASSESSED	TO WHOM TRANSFERRED	DESCRIPTION OF PROPERTY: SUBDIVISION	Sec. or Lot	Town or Block	Rng.	Number of Acres of Land (Acres / 100ths)	Ind. Non-Agricultural Tax or No	Ind. Non-Agricultural Tax or No	TRUE AND FULL VALUATIONS: LAND Exclusive of Structures and Improvements	BUILDINGS and Other Structures	MACHINERY Permanently Attached to Real Estate	TOTAL True and Full Value	ASSESSED VALUATIONS: RURAL: Homestead Up to $4,000 20%	Over $4,000 and Non-Homestead 33⅓%	ALL OTHER: Homestead Up to $4,000 25%	Over $4,000 and Non-Homestead 40%	MACHINERY Permanently Attached to Real Estate 33⅓%	TOTAL ASSESSED VALUE	Total Assessed Value as Equalized by the Board of Review	FINAL EQUALIZED VALUE
							Acres			Dollars	Dollars	Dollars	Dollars	Dollars	Dollars	Dollars	Dollars	Dollars	Dollars	Dollars	Dollars
1	Jack D. + Julia B. Kattkoff		10 acres of land described as Beg. at N.E. corner of S.W. 1/4 of S.E. 1/4, N. 165', W. 165', S. 165', E. to the point of beg. along lake to get of beg.		140	30	10	Lin	Yes												
2																					
3			S W ¼ of N E ¼																		
4			S E ¼ of N E ¼																		
5	Vernon + Thelma Garoutte,		Triangular piece of (NE ¼ NW ¼) lying S.W. of Hwy				1/4 030														
6			N E ¼ of N W ¼																		
7			N W ¼ of N W ¼																		
8			S W ¼ of N W ¼																		
9			S E ¼ of N W ¼																		
10																					
11			N E ¼ of S W ¼																		
12			N W ¼ of S W ¼																		
13			S W ¼ of S W ¼																		
14			S E ¼ of S W ¼																		
15																					
16			N E ¼ of S E ¼																		
17			N W ¼ of S E ¼																		
18			S W ¼ of S E ¼																		
19			S E ¼ of S E ¼																		
20																					

	SOLD FOR TAXES	VALUATIONS BY SCHOOL DISTRICTS AS EQUALIZED BY DEPARTMENT OF TAXATION: District No. ..... Rate ..... Mills	District No. ..... Rate ..... Mills	District No. ..... Rate ..... Mills	District No. 5 Rate 4.4 Mills	District No. ..... Rate ..... Mills	District No. ..... Rate ..... Mills	Tax including State Homestead ..... Mills	State Tax on Non-Homestead 4.8 Mills	SPECIAL TAXES	TOTAL TAXES	PAID	WHEN PAID: Month Day Year	Number of Receipt	March Settlement 1949	June Settlement 1949	Penalty	November Settlement 1949	Penalty	Collections to First Monday in January 1951	Penalty	Delinquent on First Monday in January 1951	Penalty	Total Delinquent Tax and Penalty	REMARKS
		Dollars	Dollars	Dollars	Dollars	Dollars	Dollars	$ cts.	$ cts.	$ cts.	$ cts.				$ cts.	$ cts.	$ cts.	$ cts.	$ cts.	$ cts.	$ cts.	$ cts.	$ cts.	$ cts.	
1				24.00				47 40			47 40	1st Half Paid / 2nd Half Paid	OCT 11 1949 / MAY 25 1950	12746 / 6664		23 70		23 70							
2																									
3																									
4																									
5																									
6																									
7																									
8																									
9																									
10																									
11																									
12																									
13																									
14																									
15																									
16																									
17																									
18																									
19																									
20																									

Assessment Roll and Tax List of Real Property in the Town of Birch Lake, Cass County, Minnesota, for Taxes for the Year 1949.

Form 5CD - MILLER-BOYD COMPANY, MINNEAPOLIS

	IN WHOSE NAME ASSESSED	TO WHOM TRANSFERRED	DESCRIPTION OF PROPERTY: SUBDIVISION	Sec. or Lot	Town or Block	Rng.	Number of Acres of Land: Acres	100ths	No. School District	Indicate Homestead Yes or No	Indicate Agricultural Yes or No	TRUE AND FULL VALUATIONS: LAND Exclusive of Structures and Improvements	BUILDINGS and Other Structures	MACHINERY Permanently Attached to Real Estate	TOTAL True and Full Value	ASSESSED VALUATIONS: RURAL: Homestead Up to $4,000 20%	Over $4,000 and Non-Homestead 33⅓%	ALL OTHER: Homestead Up to $4,000 25%	Over $4,000 and Non-Homestead 40%	MACHINERY Permanently Attached to Real Estate 33⅓%	TOTAL ASSESSED VALUE	Total Assessed Value as Equalized by the Board of Review	FINAL EQUALIZED VALUE
							Acres	100ths				Dollars	Dollars	Dollars	Dollars	Dollars	Dollars	Dollars	Dollars	Dollars	Dollars	Dollars	Dollars
1			NE ¼ of NE ¼	19	140	30			Con.														
2			NW ¼ of NE ¼																				
3			SW ¼ of NE ¼																				
4			SE ¼ of NE ¼																				
5																							
6			NE ¼ of NW ¼																				
7			NW ¼ of NW ¼																				
8			SW ¼ of NW ¼																				
9			SE ¼ of NW ¼																				
10	Frank Conloff		Part of SE ¼ of SE ¼				1			Yes													
11	Everett L. + Evangeline Hurd		This part of the 100' of N 315' of E 324' + lying E of N & by of SE ¼ of SE ¼				1			"				80 garage added									
12			NW ¼ of SW ¼																				
13			SW ¼ of SW ¼																				
14	James A. + Mertie Miell		All of SE ¼ + SE ¼ of SW ¼ less 2 acres				63			Yes													
15																							
16	John J. + Fred D. Lathrop		NE ¼ of SE ¼ less 7½ a of NE ¼ of SE ¼				30			No													
17	Archie L. + Margaret K. Johnson		NW ¼ of SE ¼ + NE ¼ of SE ¼				10			Yes				80 garage added									
18	Earl Craven		SW ¼ of SE ¼ except that part lying N of Hy. 371 + N of A.R.K. 5				37			"													
19	" "		SE ¼ of SE ¼				40			"													
20	LeVerne L. Nies		All that part of SW ¼ of SE ¼ lying N of Hy. 371 + N of A.R.K. 5				3			No													
							125																

	SOLD FOR TAXES	VALUATIONS BY SCHOOL DISTRICTS AS EQUALIZED BY DEPARTMENT OF TAXATION: District No.... Rate..... Mills	District No.... Rate..... Mills	District No.... Rate..... Mills	District No.... Rate 41 Mills	District No.... Rate..... Mills	District No.... Rate..... Mills	Tax including State Homestead ..... Mills	State Tax on Non-Homestead 4.5 Mills	SPECIAL TAXES	TOTAL TAXES	PAID	WHEN PAID: Month Day Year	Number of Receipt	March Settlement 1950	June Settlement 1950	Penalty	November Settlement 1950	Penalty	Collections to First Monday in January 1951	Penalty	Delinquent on First Monday in January 1951	Penalty	Total Delinquent Tax and Penalty	REMARKS
		Dollars	Dollars	Dollars	Dollars	Dollars	Dollars	$ cts.	$ cts.	$ cts.	$ cts.				$ cts.	$ cts.	$ cts.	$ cts.	$ cts.	$ cts.	$ cts.	$ cts.	$ cts.	$ cts.	
1																									
2																									
3																									
4																									
5																									
6																									
7																									
8																									
9																									
10					21 8			3 88			3 88	PAID IN FULL	JAN 19 1950	166	3 88										
11					21 102			21 98			21 98	PAID IN FULL	FEB 6 1950	180	21 98										
12																									
13																									
14					21 174			37 48			37 48	PAID IN FULL	SEP 25 1950	12324				37 48	1 12						
15																									
16	~~PAID IN FULL~~				93			20 04	42		20 46	PAID IN FULL	[illegible] 1950	11164				20 46	51						
												Balance Due	OCT 28 1950	13124											
17					21 156			33 66			33 66	Part Paid	MAY 31 1950	9660		17 00		16 60							
												2nd Half Paid	OCT 31 1950	13791											
18	SOLD FOR TAXES				21 140			30 16			30 16	Part Paid	MAY 31 1950	9773		15 58		14 58							
												2nd Half Paid	OCT 31 1950	13791											
19	SOLD FOR TAXES				21 34			7 32			7 32	1st Half Paid	MAY 6 1949	5773		3 66		3 66							
20					12			2 58	06		2 64	PAID IN FULL	FEB 28 1950	3897	2 64										
					21			157 04	48		157 52					28 58		92 78							
					129																				

Assessment Roll and Tax List of Real Property in the Town of Birch Lake, Cass County, Minnesota, for Taxes for the Year 1949.

Form 5CD—WILLIAM BLAKE PRINTING, MINNEAPOLIS

	IN WHOSE NAME ASSESSED	TO WHOM TRANSFERRED		DESCRIPTION OF PROPERTY: SUBDIVISION	Sec. or Lot	Town. or Block	Rng.	Number of Acres of Land: Acres	100ths	Non-School District	Indicate Homestead by Yes or No	Indicate Agricultural Land by Yes or No	TRUE AND FULL VALUATIONS: LAND Exclusive of Structures and Improvements	BUILDINGS and Other Structures	MACHINERY Permanently Attached to Real Estate	TOTAL True and Full Value	ASSESSED VALUATIONS: RURAL: Homestead Up to $4,000 20%	Over $4,000 and Non-Homestead 33⅓%	ALL OTHER: Homestead Up to $4,000 25%	Over $4,000 and Non-Homestead 40%	MACHINERY Permanently Attached to Real Estate 33⅓%	TOTAL ASSESSED VALUE	Total Assessed Value as Equalized by the Board of Review	FINAL EQUALIZED VALUE
								Acres	100ths				Dollars	Dollars	Dollars	Dollars	Dollars	Dollars	Dollars	Dollars	Dollars	Dollars	Dollars	Dollars
1	Fidelity Deposit Co. Maryland			NE¼ of NE¼	20	140	30	40		Yes	No													
2	Salome Dillespie			NW¼ of NE¼ (see back of this page)				40			Yes													
3	" "			SW¼ of NE¼				40			"													
4	~~Fidelity Deposit Co. Maryland~~	State of Minnesota		~~NW¼ of NE¼~~				~~40~~			No													
5	~~Phoebe Dillespie~~			~~W. 30 rods of N. 20 rods of NW¼ of NW¼~~																				
6	John R. + Norma Blank			NE¼ of NW¼				40			Yes													
7	" "			NW¼ of NW¼				40			"													
8	Albert O. Ettkon + Inga Ettkon			SW¼ of NW¼				40			"													
9	State of Minnesota			SE¼ of NW¼																				
10																								
11	State of Minnesota			NE¼ of SW¼																				
12	Village of Backensack			Lisem of NW¼ of SW¼				Exempt																
13	Fede Julius, John A. + Erika Friend			SW¼ of SW¼				40			No													
14	" "			SE¼ of SW¼ Lot 2				38.75			"													
15	Albert O. + Inga Ettkon			W. 30 acres of N¾ of N¾				30			Yes													
16	State of Minnesota			NE¼ of SE¼																				
17	State of Minnesota			NW¼ of SE¼																				
18	State of Minnesota			~~SW¼ of SE¼~~ Lot 1																				
19	State of Minnesota			SE¼ of SE¼																				
20																								
								347.75																

VALUATIONS BY SCHOOL DISTRICTS AS EQUALIZED BY DEPARTMENT OF TAXATION

	SOLD FOR TAXES	District No. ..... Rate ..... Mills	District No. ..... Rate ..... Mills	District No. ..... Rate ..... Mills	District No. 56 Rate 41 22.5 Mills	District No. ..... Rate ..... Mills	District No. ..... Rate ..... Mills	Tax including State Homestead ..... Mills	State Tax on Non-Homestead 4.58 Mills	SPECIAL TAXES	TOTAL TAXES		PAID	WHEN PAID Month Day Year	Number of Receipt	March Settlement 1950	June Settlement 1950	Penalty	November Settlement 1950	Penalty	Collections to First Monday in January 1951	Penalty	Delinquent on First Monday in January 1951	Penalty	Total Delinquent Tax and Penalty	REMARKS
		Dollars	Dollars	Dollars	Dollars	Dollars	Dollars	$ cts.	$ cts.	$ cts.	$ cts.					$ cts.	$ cts.	$ cts.	$ cts.	$ cts.	$ cts.	$ cts.	$ cts.	$ cts.	$ cts.	
1					56			12.06	26		12.32	1	PAID IN FULL	JUL 13 1950	1665				12.32	25					
													2nd Half Paid	OCT 27 1950	3921										
2					N 189			40.72			40.72	2	1st Half Paid	MAY 31 1950	7658		20.36		20.36						
													2nd Half Paid	OCT 27 1950	3921										
3					N 34			7.32			7.32	3	1st Half Paid	MAY 31 1950	7658		3.66		3.66						
4					~~56~~ Cert							4													
5												5													
6					N 134			28.86			28.86	6	2nd Half Paid	NOV 1 1950	3941		14.43		14.43						
													1st Half Paid	MAY 31 1950	7735										
7					N 34			7.32			7.32	7	2nd Half Paid	NOV 1 1950	3941		3.66		3.66						
													1st Half Paid	MAY 31 1950	7735										
8					N 34			7.32			7.32	8	PAID IN FULL	MAY 31 1950	7735		7.32								
9												9													
10												10													
11												11													
12												12													
13					100			21.54	46		22.00	13	2nd Half Paid	OCT 27 1950	3938		11.00		11.00						
													1st Half Paid	MAY 23 1950	7638										
14					56			12.06	26		12.32	14	2nd Half Paid	OCT 27 1950	3938		6.16		6.16						
													1st Half Paid	MAY 23 1950	7638										
15					N 20			4.30			4.30	15	PAID IN FULL	MAY 31 1950	7735		4.30								
16												16													
17												17													
18												18													
19												19													
20												20													
				N 656																					
				N 4	32			141.50	98		239.48						68.89		71.59						
					657																				

Assessment Roll and Tax List of Real Property in the Dorman of Birch Lake, Cass County, Minnesota, for Taxes for the Year 1949.

Form SCD WILLIAM-BANFIELD COMPANY, MINNEAPOLIS

In Whose Name Assessed	To Whom Transferred		Description of Property: Subdivision	Sec. or Lot	Town or Block	Rng.	Number of Acres of Land (Acres / 100ths)	No. School District	Indicate Homestead Yes or No	True and Full Valuations: Land (Exclusive of Structures and Improvements) (Dollars)	Buildings and Other Structures (Dollars)	Machinery Permanently Attached to Real Estate (Dollars)	Total True and Full Value (Dollars)	Assessed Valuations: Rural: Homestead Up to $4,000 20% (Dollars)	Rural: Over $4,000 and Non-Homestead 33⅓% (Dollars)	All Other: Homestead Up to $4,000 25% (Dollars)	All Other: Over $4,000 and Non-Homestead 40% (Dollars)	Machinery Permanently Attached to Real Estate 33⅓% (Dollars)	Total Assessed Value (Dollars)	Total Assessed Value as Equalized by the Board of Review (Dollars)	Final Equalized Value (Dollars)
Jake Jim + Ruth M. Nimic		1	NE¼ of NE¼ Lot 1	21	142	30	13	Dor	Yes												
State of Minnesota		2	~~NW¼ of NE¼~~ Lot 2						No												
Wm. Clancy Thos Hockey + Robert Christie	Dorman	3	~~SW¼ of NE¼~~ Lot 3				28 40		No												
		4	SE¼ of NE¼																		
		5																			
David M. + Jorgen Rideout		6	NE¼ of NW¼				40		No												
John + Grace Nachenway		7	NW¼ of NW¼				40		Yes												
Marguerite Richardson + Julius Jensen		8	SW¼ of NW¼				40		"												
August + Elsie Zenke		9	~~SE¼ of NW¼~~ Lot 5				32 50		Yes No												
		10																			
		11	NE¼ of SW¼																		
Marguerite Richardson		12	N½ of NW¼ of SW¼ N½ of Lot 6				12 50		Yes												
Lucille Frederick		13	~~SW¼ of SW¼~~ Lot 7				28 25		No												
		14	SE¼ of SW¼																		
Marguerite Richardson		15	S½ of Lot 6				12 50		Yes												
Homer + Ola Clonkey		16	~~NE¼ of SE¼~~ Lot 4				10 90		No												
		17	NW¼ of SE¼																		
		18	SW¼ of SE¼																		
		19	SE¼ of SE¼																		
		20																			
							258 05														

Sold for Taxes	Valuations by School Districts as Equalized by Department of Taxation: District No. / Rate ... Mills	District No. / Rate ... Mills	District No. / Rate ... Mills	District No. / Rate ... Mills	District No. / Rate ... Mills	District No. / Rate ... Mills	Tax Including State Homestead ... Mills	State Tax on Non-Homestead ... Mills	Special Taxes	Total Taxes	Paid	When Paid: Month Day Year	Number of Receipt	March Settlement 1939	June Settlement 1939	Penalty	November Settlement 1939	Penalty	Collections to First Monday in January 1951	Penalty	Delinquent on First Monday in January 1951	Penalty	Total Delinquent Tax and Penalty	Remarks
	Dollars	Dollars	Dollars	Dollars	Dollars	Dollars	$ cts.	$ cts.	$ cts.	$ cts.													$ cts.	
SOLD FOR TAXES				21 72																				
1				121 150			51 16	68		51 84	1 PAID IN FULL	SEP 30 1950	12377				51 84	1 56					
2																								
3				105			22 62	48		23 10	3 PAID IN FULL	MAY 24 1950	6625		23 10								
4																								
5																								
6				57			12 28	26		12 54	6 2nd Half Paid / 1st Half Paid	OCT 30 1950 / MAY 20 1950	13474 / 5217		6 27		6 27						
7				51 53			11 42			11 42	7 2nd Half Paid / 1st Half Paid	OCT 31 1950 / MAY 24 1950	13671 / 7461		5 71		5 71						
8				51 50			10 78			10 78	8 2nd Half Paid / 1st Half Paid	OCT 31 1950 / MAY 24 1950	13794 / 6683		5 39		5 39						
9				121 108 / 121 100			47 92	46		48 38	9 2nd Half Paid / 1st Half Paid	OCT 31 1950 / MAY 23 1950	13795 / 7032		24 19		24 19						
10																								
11																								
12				51 175			37 70			37 70	12 2nd Half Paid / 1st Half Paid	OCT 31 1950 / MAY 24 1950	13794 / 6685		18 85		18 85						
13				80			17 24	36		17 60	13 PAID IN FULL	MAY 4 1950	5517		17 60								
14																								
15				51 12			2 58			2 58	15 2nd Half Paid / 1st Half Paid	OCT 31 1950 / MAY 24 1950	13794 / 6615		1 29		1 29						
16							32 32	68		33 00	16 PAID IN FULL	JAN 23 1950	1021	33 00									
17																								
18																								
19																								
20																								
			H 390 150																					
			114 392 250			a	146 94	278		1472				33 00	1224		112 54							
			612 430			MR	99 08	114		100 22														

Assessment Roll and Tax List of Real Property in the Inwood of Birch Lake, Cass County, Minnesota, for Taxes for the Year 1949.

Form 5CD

	In whose name assessed	To whom transferred	Description of property: Subdivision	Sec. or Lot	Town or Block	Rng.	Number of Acres of Land (Acres / 100ths)	No. School District	Indexed in Rural Tax or No	Indexed in Rural Tax or No	True and Full Valuations: Land Exclusive of Structures and Improvements (Dollars)	Buildings and Other Structures (Dollars)	Machinery Permanently Attached to Real Estate (Dollars)	Total True and Full Value (Dollars)	Assessed Valuations, Rural: Homestead Up to $4,000 20% (Dollars)	Rural: Over $4,000 and Non-Homestead 33⅓% (Dollars)	All Other: Homestead Up to $4,000 25% (Dollars)	All Other: Over $4,000 and Non-Homestead 40% (Dollars)	Machinery Permanently Attached to Real Estate 33⅓% (Dollars)	Total Assessed Value (Dollars)	Total Assessed Value as Equalized by the Board of Review (Dollars)	Final Equalized Value (Dollars)
1	Gerald + Hazel Sycke		~~NE¼ of NE¼~~ Lot 1	22	140	30	56.25	Inw	Yes													
2	Gerald + Emma Cole		NW¼ of NE¼				40		No													
3	" "		~~SW¼ of NE¼~~ Lot 2				39.65		"													
4			SE¼ of NE¼																			
5	Paul Koch		13.5 acs of Lot 8				13.50		"													
6	Jake Jim + Ruth K. Nemic		NE¼ of NW¼				40		Yes													
7			~~NW¼ of NW¼~~ Lot 10				39.95		"													
8	E. B. Sullivan	Cedar Olsen	~~SW¼ of NW¼~~ Lot 9				34.35		No													
9	Jake Jim + Ruth K. Nemic		SE¼ of NW¼				40		"													
10	Paul Koch		N 400' of Lot 7				12		"													
11	Frederick Brown		Lot 7 less N 400'				27.80		No													
12	" "		Lot 8 less 15 acs ~~NW¼ of NW¼~~				2		Yes													
13			SW¼ of SW¼																			
14	Clarence C. Sargeson		~~SE¼ of SW¼~~ Lot 6				33.75		Yes													
15																						
16	D. R. Griffith		~~NE¼ of SE¼~~ Lot 5				50.50		"													
17	" "		~~NW¼ of SE¼~~ Lot 3				27.50		"													
18			~~SW¼ of SE¼~~ Lot 4				25.80		"													
19	Martin J. + Elizabeth Johnsgen		~~SW¼ of SE¼~~ 1.5 acs of Lot 8				1.50		No													
20																						
							484.55															

Valuations by School Districts as Equalized by Department of Taxation

	Sold for Taxes	District No. ..... Rate ..... Mills (Dollars)	District No. ..... Rate ..... Mills (Dollars)	District No. ..... Rate ..... Mills (Dollars)	District No. Inw Rate 41.25 Mills (Dollars)	District No. ..... Rate ..... Mills (Dollars)	District No. ..... Rate ..... Mills (Dollars)	Tax including State Homestead ..... Mills	State Tax on Non-Homestead 4.5 Mills	Special Taxes	Total Taxes	Paid	When Paid (Month Day Year)	Number of Receipt	March Settlement 1950	June Settlement 1950	Penalty	November Settlement 1950	Penalty	Collections to First Monday in January 1951	Penalty	Delinquent on First Monday in January 1951	Penalty	Total Delinquent Tax and Penalty	Remarks
1					N 169			36.40			36.40	2nd Half Paid 1st Half Paid	OCT 27 1950 MAY 17 1950	12429 6797		18.20		18.20							
2					N 102			21.98			21.98	2nd Half Paid 1st Half Paid	OCT 2 1950 MAY 25 1950	12339 6753		10.99		10.99							
3					N 48			10.34			10.34	2nd Half Paid 1st Half Paid	OCT 2 1950 MAY 25 1950	12537 6753		5.17		5.17							
4																									
5					35			7.54	16		7.70	PAID IN FULL	FEB 01 1950	250	7.70										
6	SOLD FOR TAXES				N 34			7.32			7.32	PAID IN FULL	SEP 30 1950	12378				7.32	22						
7	SOLD FOR TAXES				N 34			7.32			7.32	PAID IN FULL	SEP 30 1950	12378				7.32	22						
8					50			10.78	22		11.00	PAID IN FULL	JUL 26 1950	11721				11.00	22						
9	SOLD FOR TAXES				N 34			7.32			7.32	PAID IN FULL	SEP 30 1950	12378				7.32	22						
10					N 75			16.16			16.16	PAID IN FULL	FEB 01 1950	250	16.16										
11					65			14.00	30		14.30	PAID IN FULL	SEP 20 1950	178		14.30									
12					N 100			21.54			21.54	PAID IN FULL	SEP 20 1950	178		21.54									
13																									
14					N 88			18.96			18.96	2nd Half Paid 1st Half Paid	OCT 13 1950 MAY 31 1950	12741 11120		9.48		9.48							
15																									
16					N 49			10.56			10.56	PAID IN FULL	MAY 31 1950	8344		10.56									
17					N 27			5.82			5.82	PAID IN FULL	MAY 31 1950	8344		5.82									
18					N 134			28.86			28.86	PAID IN FULL	MAY 31 1950	8344		28.86									
19					22 / 50		Abate #4425	6.59 / 1.07	14 / 22		7.04 / 1.00	PAID IN FULL	MAY 31 1950	8155		7.04	Penalty Paid								3.96 Abated
20																									
				# 104	894 / 200 / 1094			188.68	90		236.58				59.70	96.14		76.80							3.96

Assessment Roll and Tax List of Real Property in the Lawrence of Birch Lake, Cass County, Minnesota, for Taxes for the Year 1949.

Form 5CD · Miles-Dayton Company, Minneapolis

	In whose name assessed	To whom transferred	Description of property: Subdivision	Sec. or Lot	Town or Block	Rng.	Number of Acres of Land: Acres	100ths	No. School District	Indicate Rural Tax or No Tax	Indicate Special Tax or No Tax	True and Full Valuations: Land Exclusive of Structures and Improvements (Dollars)	Buildings and Other Structures (Dollars)	Machinery Permanently Attached to Real Estate (Dollars)	Total True and Full Value (Dollars)	Assessed Valuations: Rural: Homestead Up to $4,000 20% (Dollars)	Rural: Over $4,000 and Non-Homestead 33⅓% (Dollars)	All Other: Homestead Up to $4,000 25% (Dollars)	All Other: Over $4,000 and Non-Homestead 40% (Dollars)	Machinery Permanently Attached to Real Estate 33⅓% (Dollars)	Total Assessed Value (Dollars)	Total Assessed Value as Equalized by the Board of Review (Dollars)	Final Equalized Value (Dollars)
1	Eugene Kahl		NE¼ of NE¼	23	140	30	40		2n	Yes													
2	Gerald A. Sydney		NW¼ of NE¼				40			"													
3	State of Minnesota		SW¼ of NE¼																				
4	Eugene Kahl		SE¼ of NE¼				40			"													
5																							
6	Gerald A. Sydney		NE¼ of NW¼				40			Yes													
7	" "		~~NW¼ of NW¼~~ Lot 1				37.75			"													
8	State of Minnesota		~~SW¼ of NW¼~~ Lot 2																				
9	August John Magee		SE¼ of NW¼				40			No													
10																							
11	State of Minnesota		NE¼ of SW¼																				
12	E. B. Sullivan		NW¼ of SW¼				40			No													
13	" "		SW¼ of SW¼				40			"													
14	State of Minnesota		SE¼ of SW¼																				
15																							
16	Eugene Kahl		NE¼ of SE¼				40			Yes													
17	State of Minnesota		NW¼ of SE¼																				
18	State of Minnesota		SW¼ of SE¼																				
19	Eugene Kahl		SE¼ of SE¼ less N. 200' of S. 218'				39			"													
20	State of Minnesota		N. 200' of S. 218' of SE¼ of SE¼																				
							294.75																

	Sold for Taxes	Valuations by School Districts as Equalized by Department of Taxation: District No. ..... Rate ..... Mills	District No. ..... Rate ..... Mills	District No. ..... Rate ..... Mills	District No. 22 Rate 42.8 Mills	District No. ..... Rate ..... Mills	District No. ..... Rate ..... Mills	Tax including State Homestead ..... Mills	State Tax on Non-Homestead 4.5 Mills	Special Taxes	Total Taxes		Paid	When Paid (Month Day Year)	Number of Receipt	March Settlement 1930	June Settlement 1930	Penalty	November Settlement 1950	Penalty	Collections to First Monday in January 1951	Penalty	Delinquent on First Monday in January 1951	Total Delinquent Tax and Penalty	Remarks
		Dollars	Dollars	Dollars	Dollars	Dollars	Dollars	$ cts.	$ cts.	$ cts.	$ cts.					$ cts.	$ cts.	$ cts.	$ cts.	$ cts.	$ cts.	$ cts.	$ cts.	
1					27 57			12 28			12 28	1	PAID IN FULL	OCT 31 1950	13174				12 28	43				
2					27 34			7 32			7 32	2	2nd Half Paid 1st Half Paid	OCT 27 1950 MAY 17 1950	12420 5794		3 66		3 66					
3												3												
4					27 36			7 76			7 76	4	PAID IN FULL	OCT 31 1950	13174				7 76	27				
5												5												
6					27 50			10 78			10 78	6	2nd Half Paid 1st Half Paid	OCT 27 1950 MAY 17 1950	12420 5794		5 39		5 39					
7					27 44			9 48			9 48	7	2nd Half Paid 1st Half Paid	OCT 27 1950 MAY 17 1950	12420 5794		4 74		4 74					
8												8												
9					56			12 06	26		12 32	9	PAID IN FULL	MAY 2 1950	5285		12 32							
10												10												
11												11												
12					53			11 42	24		11 66	12											11 66	J 12 83
13					53			11 42	24		11 66	13											11 66	J 12 83
14												14												
15												15												
16					52			11 20			11 20	16	PAID IN FULL	OCT 31 1950	13174				11 20	39				
17												17												
18												18												
19					66			14 22			14 22	19	PAID IN FULL	OCT 31 1950	13174				14 22	50				
20												20												
				# 339 1# 162 501				107 94	74		108 68						24		58 25				23 32	

Assessment Roll and Tax List of Real Property in the Town of Birch Lake, Cass County, Minnesota, for Taxes for the Year 1949.

FORM 5CD—MILLER-SLOAN COMPANY, MINNEAPOLIS

	IN WHOSE NAME ASSESSED	TO WHOM TRANSFERRED	DESCRIPTION OF PROPERTY: SUBDIVISION	Sec. or Lot	Town or Block	Rng.	Number of Acres of Land: Acres	Units	Sec. 4, Local Districts	Indicate Homestead Tax by Yes	Indicate Improved Tax by Yes	TRUE AND FULL VALUATIONS: LAND Exclusive of Structures and Improvements	BUILDINGS and Other Structures	MACHINERY Permanently Attached to Real Estate	TOTAL True and Full Value	ASSESSED VALUATIONS: RURAL: Homestead Up to $4,000 20%	Over $4,000 and Non-Homestead 33⅓%	ALL OTHER: Homestead Up to $4,000 25%	Over $4,000 and Non-Homestead 40%	MACHINERY Permanently Attached to Real Estate 33⅓%	TOTAL ASSESSED VALUE	Total Assessed Value as Equalized by the Board of Review	FINAL EQUALIZED VALUE
												Dollars	Dollars	Dollars	Dollars	Dollars	Dollars	Dollars	Dollars	Dollars	Dollars	Dollars	Dollars
1	Clarence H. + Eva C. Harvey		NE¼ of NE¼	24	140	50	40		No	No													
2	Dolores + Gus A. Holmberg		NW¼ of NE¼				40			Yes													
3	" "		SW¼ of NE¼				40			"													
4	Clarence H. + Eva C. Harvey		SE¼ of NE¼				40			No													
5																							
6	Geo. A. Duncan		NE¼ of NW¼				40			"													
7	Eugene Kahl		NW¼ of NW¼				40			Yes													
8	" "		SW¼ of NW¼				40			"													
9	Dolores Harriet Holmberg		SE¼ of NW¼				40			"													
10																							
11	" "		NE¼ of SW¼				40			"													
12	Eugene Kahl		NW¼ of SW¼				40			"													
13	" "		SW¼ of SW¼				40			"													
14	Dolores Harriet Holmberg		SE¼ of SW¼				40			"													
15																							
16	Clarence H. + Eva C. Harvey		NE¼ of SE¼				40			No													
17	Dolores + Gus A. Holmberg		NW¼ of SE¼				40			Yes													
18	Dolores Harriet Holmberg		SW¼ of SE¼ Less 3 acres				38			"													
19	~~Frances + John Brown~~ Frank E. + Ella J. Brown		SE¼ of SE¼				40			"			300 added										
20																							
							628																

	SOLD FOR TAXES	VALUATIONS BY SCHOOL DISTRICTS AS EQUALIZED BY DEPARTMENT OF TAXATION: District No. ..... Rate ..... Mills	District No. ..... Rate ..... Mills	District No. ..... Rate ..... Mills	District No. 2649 Rate 41.215 Mills	District No. ..... Rate ..... Mills	District No. ..... Rate ..... Mills	Tax Including State Homestead ..... Mills	State Tax on Non-Homestead 4.5 Mills	SPECIAL TAXES	TOTAL TAXES	PAID	WHEN PAID: Month Day Year	Number of Receipt	March Settlement 1950	June Settlement 1950	Penalty	November Settlement 1950	Penalty	Collections to First Monday in January 1951	Penalty	Delinquent on First Monday in January 1951	Penalty	Total Delinquent Tax and Penalty	REMARKS
		Dollars	Dollars	Dollars	Dollars	Dollars	Dollars	$ cts.	$ cts.	$ cts.	$ cts.				$ cts.	$ cts.	$ cts.	$ cts.	$ cts.	$ cts.	$ cts.	$ cts.	$ cts.	$ cts.	
1					56			1206	26		1232	1	PAID IN FULL OCT 31 1950	13587				1232	43						
2					N 40			862			862	2	PAID IN FULL OCT 31 1950	14187				862							Delinquent
3					N 40			862			862	3	PAID IN FULL OCT 31 1950	14187				862							
4					56			1206	26		1232	4	PAID IN FULL OCT 31 1950	13587				1232	43						
5												5													
6					56			1206	26		1232	6	PAID IN FULL FEB 25 1950	2582	1232										
7					N 43			926			926	7	PAID IN FULL OCT 31 1950	13174				1658	58						
8					N 34			732			732	8	PAID IN FULL OCT 31 1950												
9					N 199			4286			4286	9	PAID IN FULL OCT 31 1950	14187				4286							
10												10													
11					N 38			818			818	11	PAID IN FULL OCT 31 1950	14187				818							
12					N 152			3274			3274	12	PAID IN FULL OCT 31 1950	13174				4998	175						
13					N 80			1724			1724	13	PAID IN FULL OCT 31 1950												
14					N 40			862			862	14	PAID IN FULL OCT 31 1950	14187				862							
15												15													
16					56			1206	26		1232	16	PAID IN FULL OCT 31 1950	13587				1232	43						
17					N 42			904			904	17	PAID IN FULL OCT 31 1950	14187				904							
18					N 34			732			732	18	PAID IN FULL OCT 31 1950	14187				904							74
19					N 189			4072			4072	19	PAID IN FULL APR 14 1950	4694		4072									
20												20													
				N 730																					
				NA 425				24878	104		24982				1232	4072		19752							74
				1155																					

Assessment Roll and Tax List of Real Property in the Town of Birch Lake, Cass County, Minnesota, for Taxes for the Year 1949.

Form 5CD WILLIS-DAYS COMPANY, MINNEAPOLIS

	IN WHOSE NAME ASSESSED	TO WHOM TRANSFERRED	DESCRIPTION OF PROPERTY: SUBDIVISION	Sec. or Lot	Town or Block	Reg.	Number of Acres of Land: Acres	Tenths	No. School District	Indicate Homestead Agricultural Tax or No	TRUE AND FULL VALUATIONS: LAND Exclusive of Structures and Improvements	BUILDINGS and Other Structures	MACHINERY Permanently Attached to Real Estate	TOTAL True and Full Value	ASSESSED VALUATIONS: RURAL: Homestead Up to $4,000 20%	RURAL: Over $4,000 and Non-Homestead 33⅓%	ALL OTHER: Homestead Up to $4,000 25%	ALL OTHER: Over $4,000 Non-Homestead 40%	MACHINERY Permanently Attached to Real Estate 33⅓%	TOTAL ASSESSED VALUE	Total Assessed Value as Equalized by the Board of Review	FINAL EQUALIZED VALUE
							Acres	Tenths			Dollars	Dollars	Dollars	Dollars	Dollars	Dollars	Dollars	Dollars	Dollars	Dollars	Dollars	Dollars
1	Wm. M. + Bernice A. Kinler		NE¼ of NE¼	25	140	30	40		Cass	Yes												
2	" "		NW¼ of NE¼				40			"												
3	Lawrence Johnson		SW¼ of NE¼				40			No												
4	" "		SE¼ of NE¼				40			"												
5																						
6	Irene Ellen + Kenneth William Ihry		NE¼ of NW¼				40			Yes												
7	" " "		NW¼ of NW¼				40			"												
8	" " "		SW¼ of NW¼				40			"												
9	" " "		SE¼ of NW¼				40			"												
10																						
11	State of Minnesota		NE¼ of SW¼																			
12	State of Minnesota		NW¼ of SW¼																			
13	State of Minnesota		SW¼ of SW¼																			
14	State of Minnesota		SE¼ of SW¼																			
15																						
16	State of Minnesota		NE¼ of SE¼																			
17	State of Minnesota		NW¼ of SE¼																			
18	State of Minnesota		SW¼ of SE¼																			
19	State of Minnesota		SE¼ of SE¼																			
20																						
							320															

	SOLD FOR TAXES	VALUATIONS BY SCHOOL DISTRICTS AS EQUALIZED BY DEPARTMENT OF TAXATION: District No. ..... Rate ..... Mills	District No. ..... Rate ..... Mills	District No. ..... Rate ..... Mills	District No. 60 Rate 41.12 Mills	District No. ..... Rate ..... Mills	District No. ..... Rate ..... Mills	Tax including State Homestead ..... Mills	State Tax on Non-Homestead 4.52 Mills	SPECIAL TAXES	TOTAL TAXES		PAID	WHEN PAID Month Day Year	Number of Receipt	March Settlement 1950	June Settlement 1950	Penalty	November Settlement 1950	Penalty	Collections to First Monday in January 1951	Penalty	Delinquent on First Monday in January 1951	Total Delinquent Tax and Penalty	REMARKS
		Dollars	Dollars	Dollars	Dollars	Dollars	Dollars	$ cts.	$ cts.	$ cts.	$ cts.					$ cts.	$ cts.	$ cts.	$ cts.	$ cts.	$ cts.	$ cts.	$ cts.	$ cts.	
1				N 89				19.18			19.18	1	PAID IN FULL	MAY 19 1950	6517		19.18	-							
2				N 34				7.32			7.32	2	PAID IN FULL	MAY 19 1950	6517		7.32	-							
3	SOLD FOR TAXES			56				12.06	.26		12.32	3											12.32		
4	SOLD FOR TAXES			66				14.22	.30		14.52	4											14.52		
5												5													
6	SOLD FOR TAXES			N 34				7.32			7.32	6											7.32	& 8.05	
7	SOLD FOR TAXES			N 100				21.54			21.54	7											21.54	& 23.69	
8	SOLD FOR TAXES			N 34				7.32			7.32	8											7.32	& 8.05	
9	SOLD FOR TAXES			N 40				8.62			8.62	9											8.62	& 9.48	
10												10													
11												11													
12												12													
13												13													
14												14													
15												15													
16												16													
17												17													
18												18													
19												19													
20												20													
				N 327																					
				N 122				97.51	.56		98.14						26.50						71.64		

Assessment Roll and Tax List of Real Property in the Town of Birch Lake, Cass County, Minnesota, for Taxes for the Year 1949.

Form 5CD. MILLER-DUNN COMPANY, MINNEAPOLIS

	In Whose Name Assessed	To Whom Transferred	Description of Property: Subdivision	Sec. or Lot	Town or Block	Rng.	Number of Acres of Land (Acres / 100ths)	No. School District	Indicate Homestead Tax Yes or No	Indicate Special Tax Yes or No	True and Full Valuations: Land Exclusive of Structures and Improvements (Dollars)	Buildings and Other Structures (Dollars)	Machinery Permanently Attached to Real Estate (Dollars)	Total True and Full Value (Dollars)	Assessed Valuations: Rural: Homestead Up to $4,000 20%	Rural: Over $4,000 and Non-Homestead 33⅓%	All Other: Homestead Up to $4,000 25%	All Other: Over $4,000 and Non-Homestead 40%	All Other: Machinery Permanently Attached to Real Estate 33⅓%	Total Assessed Value	Total Assessed Value as Equalized by the Board of Review (Dollars)	Final Equalized Value (Dollars)
1	~~W. C. Merritt, Clerk~~		N½ of N½ of NE¼ less 7	26	140	30	40	Sm.	No													
2	Lee Norwood		NW¼ of NE¼				40		Yes													
3	" "		SW¼ of NE¼				40		"													
4	Ed L P Stade		SE¼ of NE¼				40		No													
	Cass County		N 47.45' of N 47.45' of NE¼ of NE¼				Exempt															
6	Art Koesberg		NE¼ of NW¼				40		No													
7	~~E. B. Lullman~~		NW¼ of NW¼				40		"													
8	~~Stone Realty Co~~ State of Minnesota		SW¼ of NW¼				~~40~~		No													
9	State of Minnesota		SE¼ of NW¼																			
10																						
11	State of Minnesota		NE¼ of SW¼																			
12	~~Northern Pine Prod.~~ State of Minnesota		NW¼ of SW¼				40		No													
13	" " State of Minnesota		SW¼ of SW¼				40		"													
14	State of Minnesota		SE¼ of SW¼																			
15																						
16	Ed L P Stade		NE¼ of SE¼				40		No													
17	Walter J. Luthin, Executor		NW¼ of SE¼				40		"													
18	" "		SW¼ of SE¼				40		"													
19	Ed L P Stade		SE¼ of SE¼				40		"													
20																						
							1140															

Validations by School Districts as Equalized by Department of Taxation

	Sold for Taxes	District No. ..... Rate ..... Mills	District No. ..... Rate ..... Mills	District No. ..... Rate ..... Mills	District No. 2 Rate 44 3/2 Mills	District No. ..... Rate ..... Mills	District No. ..... Rate ..... Mills	Tax including State Homestead ..... Mills	State Tax on Non-Homestead 4.8 Mills	Special Taxes	Total Taxes		Paid	When Paid (Month Day Year)	Number of Receipt	March 1st Settlement 1950	June Settlement 1950	Penalty	November Settlement 1950	Penalty	Collections to First Monday in January 1951	Penalty	Delinquent on First Monday in January 1951	Total Delinquent Tax and Penalty	Remarks
		Dollars	Dollars	Dollars	Dollars	Dollars	Dollars	$ cts.	$ cts.	$ cts.	$ cts.					$ cts.	$ cts.	$ cts.	$ cts.	$ cts.	$ cts.	$ cts.	$ cts.	$ cts.	
1	SOLD FOR TAXES				50			10.78	22		11.00	1	PAID IN FULL	MAR 22 1950	7450		11.00								
2	SOLD FOR TAXES				N 60			12.92			12.92	2											12.92		
3	SOLD FOR TAXES				N 113			24.34			24.34	3											24.34		
4	SOLD FOR TAXES				74			15.94	34		16.28	4											16.28		
5												5													
6					40			8.62	18		8.80	6											8.80	Cy 9.61	
7					53			11.42	24		11.66	7											11.66	Cy 12.83	
8					~~56~~ cut							8													
9												9													
10												10													
11												11													
12	SOLD FOR TAXES				56			12.06	26		12.32	12	Forfeited												12.32 Cancelled
13	SOLD FOR TAXES				56			12.06	26		12.32	13	Forfeited												12.32 "
14												14													
15												15													
16	SOLD FOR TAXES				74			15.94	34		16.28	16											16.28		
17					56			12.06	26		12.32	17	PAID IN FULL	MAY 24 1950	7183		12.32								
18					56			12.06	26		12.32	18	PAID IN FULL	MAY 24 1950	7183		12.32								
19	SOLD FOR TAXES				74			15.94	34		16.28	19											16.28		
20												20													
				14	778			164.14	2.70		166.84						36.68						166.56	24.64	
					764																				

Assessment Roll and Tax List of Real Property in the Town of Birch Lake, Cass County, Minnesota, for Taxes for the Year 1949.

Form 5CD (Revised 1949) Department, Minneapolis

	In whose name assessed	To whom transferred	Description of property: Subdivision	Sec. or Lot	Town or Block	Rng.	Number of Acres of Land: Acres	100ths	No. School District	Indicate Homestead Tax or No	Indicate Agricultural Tax or No	True and Full Valuations: Land Exclusive of Structures and Improvements (Dollars)	Buildings and Other Structures (Dollars)	Machinery Permanently Attached to Real Estate	Total True and Full Value (Dollars)	Assessed Valuations, Rural: Homestead Up to $4,000 20% (Dollars)	Rural: Over $4,000 and Non-Homestead 33⅓% (Dollars)	All Other: Homestead Up to $4,000 25% (Dollars)	All Other: Over $4,000 and Non-Homestead 40% (Dollars)	All Other: Machinery Permanently Attached to Real Estate 33⅓% (Dollars)	Total Assessed Value as Equalized by the Board of Review (Dollars)	Final Equalized Value (Dollars)	Remarks
1	~~Eva Drawson~~		NE¼ of NE¼	27	140	30	40		2m	No													
2	~~Josephine Price~~		NW¼ of NE¼ Lot 2				39	65		Yes													
3	Donald Burton		S½ of Lot 3 East of Lake line SW¼ of NW¼				20			"													
4	~~Josephine Price~~		N½ of SE¼ of NE¼				20			"													
5	Donald Burton		S½ of SE¼ of NE¼				20			"													
6	Clarence Langeson		NE¼ of NW¼ Lot 1 less 4 acres of Lot 2				18.50			Yes			2500 added										
7	Laurence Vinton Peterson		NW¼ of NW¼ N 200 of Lot 4 lying E. of N. & S. line				1.30			No													
8	Jack L. + Louise B. Cole		SW¼ of NW¼ 4 rods x 20 rods of Lot 1				5.50			Yes			200 added										
9	Edward Peterson		S 230' of NW¼ of NW¼ lying W. of N. & S. line				2.30			No													
10	~~Josephine Price~~		N½ of Lot 3				16			Yes													
11	Melvina Dahlgren		S½ of Lot 3 lying E. of Lake line + Pleasant Lake				4			"													
12			NW¼ of SW¼																				
13			SW¼ of SW¼																				
14	Ottomar A. Waterbach		SE¼ of SW¼ Lot 5				22.25			Yes													
15	Laurence Vinton Peterson		S 230' of W. 165' of Lot 4 lying W. of N. & S. line				1.80			No													
16	C. L. Friday		NE¼ of SE¼				40			"													
17			NW¼ of SE¼																				
18	Alice Rose + Edward C. Perry		SW¼ of SE¼ less 1 12 acres				28			Yes													
19	C. L. Friday + Donald Keep		SE¼ of SE¼				40			No													
20																							
							319.20																

Valuations by School Districts as Equalized by Department of Taxation

	District No. ..... Rate ..... Mills	District No. ..... Rate ..... Mills	District No. ..... Rate ..... Mills	District No. 2m Rate 41 Mills	District No. 2m Rate 41 Mills	District No. ..... Rate ..... Mills	Tax including State Homestead Mills	State Tax on Non-Homestead 4.5 Mills	Special Taxes	Total Taxes	Paid	When Paid (Month Day Year)	Number of Receipt	March Settlement 1949	June Settlement 1949	Penalty	November Settlement 1949	Penalty	Collections to First Monday in January 1951	Penalty	Delinquent on First Monday in January 1951	Total Delinquent Tax and Penalty	Remarks
	Dollars	Dollars	Dollars	Dollars	Dollars	Dollars	$ cts.	$ cts.	$ cts.	$ cts.				$ cts.	$ cts.	$ cts.	$ cts.	$ cts.	$ cts.	$ cts.	$ cts.	$ cts.	
1	SOLD FOR TAXES			100			21 54	46		22 00	PAID IN FULL	JUN 20 1950	9161				22 00						
											2nd Half Paid	JUL 5 1950	1555										
2			N 48				10 34			10 34	2nd Half Paid	JUL 5 1950	1555	5 17			5 17						
3	SOLD FOR TAXES		N 96				20 68			20 68	PAID IN FULL	FEB 27 1950	2452	20 68									
4			N 39				8 40			8 40	2nd Half Paid	JUL 5 1950	1555	4 20			4 20						
5	SOLD FOR TAXES		N 28				6 04			6 04	PAID IN FULL	FEB 27 1950	2452	6 04									
6			N 605				18 548	92		18 640	2nd Half Paid	OCT 25 1950	1742		93 20		93 20						
			N 200								1st Half Paid	MAY 31 1950	9666										
											2nd Half Paid	OCT 31 1950	1884										
7			22				4 74	10		4 84	1st Half Paid	MAY 31 1950	9666		2 42		2 42						
8			N 140				30 16			30 16											30 16	33 11	See Card
9	SOLD FOR TAXES		33				7 10	16		7 26											7 26		
10			N 140				30 16			30 16	2nd Half Paid	JUL 5 1950	1555	15 08			15 08						
11			N 84				18 10			18 10	PAID IN FULL	OCT 26 1950	1987				18 10	63					
12																							
13											2nd Half Paid	OCT 3 1950	1468										
14			N 246				53 00			53 00	1st Half Paid	APR 11 1950	963		26 50		26 50						
											2nd Half Paid	OCT 31 1950	1485										
15	SOLD FOR TAXES		300				64 62	1 38		66 00	1st Half Paid	MAY 31 1950	9666		33 00		33 00						
16	SOLD FOR TAXES		56				12 06	26		12 32											12 32		
17																							
18			N 58				12 50			12 50											12 50	13 75	
19	SOLD FOR TAXES		56				12 06	26		12 32											12 32		
20																							
		H 579	605																				
		M 262	200	a 311 50			262			314 12				5 17	135 16		214 67				214 56		
		1446	805	na 1548			92			1640													

Assessment Roll and Tax List of Real Property in the Town of Birch Lake, Cass County, Minnesota, for Taxes for the Year 1949.

Form 5CD (BLUE-LINE COMPANY, MINNEAPOLIS)

	IN WHOSE NAME ASSESSED	TO WHOM TRANSFERRED	SUBDIVISION	Sec. or Lot	Town or Block	Rng.	Number of Acres of Land: Acres	100ths	No. School District	Indicate Homestead by Se	Indicate Agricultural Tax by Ag	LAND Exclusive of Structures and Improvements (Dollars)	BUILDINGS Other Structures (Dollars)	MACHINERY Permanently Attached to Real Estate (Dollars)	TOTAL True and Full Value (Dollars)	RURAL Hom	RURAL Over 40 Hom	RURAL Over 40 Non	ALL OTHER	MACHINERY	Total Assessed
1	Arthur F. & Gene Nesbitt		NE¼ of NE¼	27	140	30	40		2n		Yes										
2	~~Eva Shannon~~		N½ of NE¼ Lot 2				39	65			Yes										
3	~~Josephine Price~~		S½ of Lot 3 E of the line				20				"										
4	Donald Burton		N½ of SE¼ of NE¼				20				"										
5	Arthur F. & Gene Nesbitt		S½ of SE¼ of NE¼				20				"										
6	~~Josephine Price~~		Lot 1 lying W. of the line & 2 acres				18	50			Yes			2500 added							
7	Donald Burton		NW¼ of NW¼ 7.200 of Lot 1 lying S. of N. & E. line				1	30			Yes										
8	Clarence Lingeson		SW¼ of NW¼ 4 rods x 52 rods of Lot 1				5	50			Yes			200 added							
9	Laurence Vinton Peterson		S. 230' of W. 660' of Lot 1 lying S. of N. & E. line				2	30			Yes										
10	Jack L. & Louise E. Cole		N½ of Lot 3				16				Yes										
11	Edward Peterson		N½ of Lot 3 W. of the line				4				"										
12	Edward & Malvina Dahlgren		NW¼ of SW¼																		
13			SW¼ of SW¼																		
14			SE¼ of SW¼ Lot 5				22	25			Yes										
15	Ottomar W. Waterbach		S. 230' of W. 660' of Lot 4 lying N. of N. & E. line				1	80			Yes										
16	Laurence Vinton Peterson		NE¼ of SE¼				40				"										
17	C. L. Ordway		NW¼ of SE¼																		
18			SW¼ of SE¼ less 1 2 acre.				28				Yes										
19	Alice Rose & Edward C. Perry		SE¼ of SE¼				40				Yes										
20	C. L. Ordway & Gerald Keep																				
							319	20													



	VALUATIONS BY SCHOOL DISTRICTS AS EQUALIZED BY DEPARTMENT OF TAXATION: District No. / Rate ... Mills (Dollars)	District No. / Rate ... Mills (Dollars)	District No. / Rate ... Mills (Dollars)	District No. / Rate ... Mills (Dollars)	District No. / Rate ... Mills (Dollars)	District No. / Rate ... Mills (Dollars)	Tax including State Homestead ... Mills	State Tax on Non-Homestead 4.5 Mills	SPECIAL TAXES	TOTAL TAXES	PAID	WHEN PAID (Month Day Year)	Number of Receipt	March Settlement 1950	June Settlement 1950	Penalty	November Settlement 1950	Penalty	Collections to First Monday in January 1951	Penalty	Delinquent on First Monday in January 1951	Total Delinquent Tax and Penalty	REMARKS
1			100				21 54	46		22 00	PAID IN FULL	JUN 7 0 1950	9161				22 00						
2			N 48				10 34			10 34	2nd Half Paid / 1st Half Paid	JUL 5 - 1950 / FEB 2 1 1950	15555 / 2337	5 17			5 17						
3			N 96				20 68			20 68	PAID IN FULL	FEB 3 7 1950	2452	20 68									
4			N 39				8 40			8 40	2nd Half Paid / 1st Half Paid	JUL 5 - 1950 / FEB 2 1 1950	15555 / 2338	4 20			4 20						
5			N 28				6 04			6 04	PAID IN FULL	FEB 3 7 1950	2452	6 04									
6			N 605 / 200				185 48	92		186 40	2nd Half Paid / 1st Half Paid	OCT 2 5 1950 / MAY 3 1 1950	17242 / 9666		93 20		93 20						
7			22				4 74	10		4 84	2nd Half Paid / 1st Half Paid	OCT 3 1 1950 / MAY 3 1 1950	17666 / 9666		2 42		2 42						
8			N 140				30 16			30 16											30 16	33 18	See Card
9			33				7 10	16		7 26											7 26		
10			N 140				30 16			30 16	2nd Half Paid / 1st Half Paid	JUL 5 - 1950 / FEB 2 1 1950	15555 / 2337	15 08			15 08						
11			N 84				18 10			18 10	PAID IN FULL	OCT 2 6 1950	17987				18 10	63					
12																							
13																							
14			N 246				53 00			53 00	2nd Half Paid / 1st Half Paid	OCT 2 1950 / APR 1 1 1950	12468 / 763		26 50		26 50						
15			300				64 62	1 38		66 00	2nd Half Paid / 1st Half Paid	OCT 3 1 1950 / MAY 3 1 1950	17152 / 9661		33 00		33 00						
16			56				12 06	26		12 32											12 32		
17																							
18			N 58				12 50			12 50											12 50	13 75	ok
19			56				12 06	26		12 32											12 32		
20																							
	N 579 / 605																						
	114 / 262 / 200		a				31 50	262		314 12				51 17	159 62		210 79				74 56		
	1466 / 605		na				185 48	92		1864 0													

Assessment Roll and Tax List of Real Property in the Inwood of Birch Lake, Cass County, Minnesota, for Taxes for the Year 1949.

Form SCD—MILLER-DAYTON COMPANY, MINNEAPOLIS

In Whose Name Assessed	To Whom Transferred	Description of Property: Subdivision	Sec. or Lot	Town or Block	Rng.	Number of Acres of Land (Acres / 100ths)	No. School District	Indicate Homestead Yes or No	Indicate Agricultural Yes or No	True and Full Valuations: Land Exclusive of Structures and Improvements (Dollars)	Buildings and Other Structures (Dollars)	Machinery Permanently Attached to Real Estate (Dollars)	Total True and Full Value (Dollars)	Assessed Valuations: Rural: Homestead Up to $4,000 20% (Dollars)	Rural: Over $4,000 and Non-Homestead 33⅓% (Dollars)	All Other: Homestead Up to $4,000 25% (Dollars)	All Other: Over $4,000 and Non-Homestead 40% (Dollars)	All Other: Machinery Permanently Attached to Real Estate 33⅓% (Dollars)	Total Assessed Value (Dollars)	Total Assessed Value as Equalized by the Board of Review (Dollars)	Final Equalized Value (Dollars)
Eva Karp		Diane. [illegible] of SE¼	27	140	30	12	2n	Yes													
		2 NW¼ of NE¼																			
		3 SW¼ of NE¼																			
		4 SE¼ of NE¼																			
Edwood Nelson		5 S 230' of N 920' of Lot 4 lying W. of Birch Lake				1.80		Yes													
		6 NE¼ of NW¼																			
		7 NW¼ of NW¼																			
		8 SW¼ of NW¼																			
		9 SE¼ of NW¼																			
Benjamin L. Nelson		10 S 690' of that part of Lot 4 lying W. of Birch Lake, excl. that part of Lot 4 lying E. of Hwy 34 & Sam				42.80		Yes													
		11 NE¼ of SW¼																			
		12 NW¼ of SW¼																			
		13 SW¼ of SW¼																			
		14 SE¼ of SW¼																			
		15																			
		16 NE¼ of SE¼																			
		17 NW¼ of SE¼																			
		18 SW¼ of SE¼																			
		19 SE¼ of SE¼																			
		20																			
						56.60															

Validations by School Districts as Equalized by Department of Taxation

Sold for Taxes	District No. / Rate ... Mills (Dollars)	District No. / Rate ... Mills (Dollars)	District No. / Rate ... Mills (Dollars)	District No. / Rate ... Mills (Dollars)	District No. / Rate ... Mills (Dollars)	District No. / Rate ... Mills (Dollars)	Tax including State Homestead ... Mills ($ cts.)	State Tax on Non-Homestead 4.5 Mills ($ cts.)	Special Taxes ($ cts.)	Total Taxes ($ cts.)
1			24 62				1 36			1 36
2										
3										
4										
5 SOLD FOR TAXES			33				7 10	16		7 26
6										
7										
8										
9										
10			31 147				31 66			31 66
11										
12										
13										
14										
15										
16										
17										
18										
19										
20			4 174	2019 / 2 / 242			52 12	16		52 28

	Paid	When Paid (Month Day Year)	Number of Receipt	March Settlement 1950 ($ cts.)	June Settlement 1950 ($ cts.)	Penalty	November Settlement 1950 ($ cts.)	Penalty	Collections to First Monday in January 1951	Penalty	Delinquent on First Monday in January 1951	Total Delinquent Tax and Penalty	Remarks
1	2nd Half Paid / 1st Half Paid	OCT 7 1950 / MAR 11 1950	13133 / 3353		6 68		6 68						
2													
3													
4													
5											7 26		
6													
7													
8													
9													
10	2nd Half Paid / 1st Half Paid	SEP 30 1950 / MAR 30 1950	13368 / 3724		15 82		15 83						
11													
12													
13													
14													
15													
16													
17													
18													
19													
20					22 51		22 51				7 26		

Assessment Roll and Tax List of Real Property in the Town of Birch Lake, Cass County, Minnesota, for Taxes for the Year 1949.

Form 5420 · BILLSBY-DAVIS COMPANY, MINNEAPOLIS

	IN WHOSE NAME ASSESSED	TO WHOM TRANSFERRED	DESCRIPTION OF PROPERTY: SUBDIVISION	Sec. or Lot	Town or Block	Rng.	Number of Acres of Land: Acres	100ths	No. School District	Indicate Homestead Yes or No	Indicate Agricultural Yes or No	TRUE AND FULL VALUATIONS: LAND Exclusive of Structures and Improvements (Dollars)	BUILDINGS and Other Structures (Dollars)	MACHINERY Permanently Attached to Real Estate (Dollars)	TOTAL True and Full Value (Dollars)	ASSESSED VALUATIONS: RURAL: Homestead Up to $4,000 20% (Dollars)	RURAL: Over $4,000 and Non-Homestead 33⅓% (Dollars)	ALL OTHER: Homestead Up to $4,000 25% (Dollars)	ALL OTHER: Over $4,000 and Non-Homestead 40% (Dollars)	MACHINERY Permanently Attached to Real Estate 33⅓% (Dollars)	TOTAL ASSESSED VALUE (Dollars)	Total Assessed Value as Equalized by the Board of Review (Dollars)	FINAL EQUALIZED VALUE (Dollars)
1			NE¼ of NE¼	28	140	30			Un														
2			NW¼ of NE¼																				
3	I. D. Cochrane		S 350' of Lot 4 ~~SW¼ of NE¼~~				2			No													
4	W. C. Arthur + Martha M. Rahn Ho Art.		Lots 3 & 4 less Arthur's Point + less S 350' ~~SW¼ of NE¼~~				11	25		"													
5																							
6	The Salvation Army		~~NE¼ of NW¼~~ Lot 1				Exempt																
7	State of Minnesota		NW¼ of NW¼																				
8	State of Minnesota		SW¼ of NW¼																				
9	M. A. Lindflore		~~SE¼ of NW¼~~ W of Lot 2				19	28		No													
10	Durel Woodruff		N½ of Lot 2				19	27		"													
11	David Clifford Arthur + Martha M. Rahn Ho Art.		NE¼ of SW¼				40			"													
12			NW¼ of SW¼				40			"													
13	Louis E. + Violet Bemsfofer		SW¼ of SW¼				40			"													
14	H. J. Bemsfofer		~~SE¼ of SW¼~~ Lot 6				39	50		"													
15	David Clifford Arthur + Martha M. Rahn Ho Art.																						
16			NE¼ of SE¼																				
17			NW¼ of SE¼																				
18	David Clifford Arthur + Martha M. Rahn Ho Art.		Lot 5 less 12.8 acs.				2	45		No													
19	Ned + Orpha Minister		~~SE¼ of SE¼~~ 1.5 acs of Lot 5				1	50		"													
20	Howard A. Chapin Jr. + Blanche M. Chapin		11.3 acs of Lot 5				11	30		"													
							206	5															

	SOLD FOR TAXES (Dollars)	VALUATIONS BY SCHOOL DISTRICTS AS EQUALIZED BY DEPARTMENT OF TAXATION: District No. ..... Rate ..... Mills (Dollars)	District No. ..... Rate ..... Mills (Dollars)	District No. ..... Rate ..... Mills (Dollars)	District No. 1 Rate 41.5 Mills (Dollars)	District No. ..... Rate ..... Mills (Dollars)	District No. ..... Rate ..... Mills (Dollars)	Tax including State Homestead 4.5 Mills ($ cts.)	State Tax on Non-Homestead 4.5 Mills ($ cts.)	SPECIAL TAXES ($ cts.)	TOTAL TAXES ($ cts.)	PAID	WHEN PAID (Month Day Year)	Number of Receipt	March Settlement 1930 ($ cts.)	June Settlement 1930 ($ cts.)	Penalty ($ cts.)	November Settlement 1930 ($ cts.)	Penalty ($ cts.)	Corrections to First Monday in January 1931 ($ cts.)	Penalty ($ cts.)	Delinquent on First Monday in January 1931 ($ cts.)	Total Delinquent Tax and Penalty ($ cts.)	REMARKS
1																							
2																							
3				175				3 70	18		3 50	PAID IN FULL	FEB 23 1950	2213	3 50								
4				235				5 62	1 08		5 70	PAID IN FULL	FEB 9 - 1950	1514	5 70								
5																							
6																							
7																							
8																							
9	SOLD FOR TAXES			127				2 36	58		27 94	PAID IN FULL	OCT 15 1950	14657				27 94	42				
10				61				1 14	28		1 42	2nd Half Paid	OCT 31 1950	13763									
												1st Half Paid	MAY 31 1950	13460		6 71		6 71					
11				186				4 06	86		4 92	PAID IN FULL	FEB 9 - 1950	1514	4 92								
12	SOLD FOR TAXES			100				2 15	46		2 20										22 00		
13				~~100~~ 60				1 29	28		1 32	PAID IN FULL	JUL 6 - 1950	11211				1 32	26				
14				186				4 06	86		4 92	PAID IN FULL	FEB 9 - 1950	1514	4 92								
15																							
16																							
17																							
18				24				5 16	10		5 26	PAID IN FULL	FEB 9 - 1950	1514	5 26								
19				299				6 40	1 36		6 57	PAID IN FULL	JAN 23 1950	526	6 57								
												1st Half Paid	OCT 31 1950	14021				45 65					
20				415				8 90	1 90		9 13	1st Half Paid	JUN 23 1950	9078				45 65					
				104				402 86	8 56		410 92					243 06	6 71	139 15			22 00		Abstract # 4606 Penalties Cancelled

Assessment Roll and Tax List of Real Property in the Town of Birch Lake, Cass County, Minnesota, for Taxes for the Year 1949.

Form 5CD

In whose name assessed	To whom transferred	Description of property: Subdivision	Sec. or Lot	Town or Block	Rng.	Number of Acres of Land (Acres / 100ths)	Sec. School District	Indicate Homestead Tax or No	Indicate Agricultural Tax or No	True and Full Valuations: Land Exclusive of Structures and Improvements (Dollars)	Buildings and Other Structures (Dollars)	Machinery Permanently Attached to Real Estate (Dollars)	Total True and Full Value (Dollars)	Assessed Valuations: Rural: Homestead Up to $4,000 20% (Dollars)	Rural: Over $4,000 and Non-Homestead 33⅓% (Dollars)	All Other: Homestead Up to $4,000 25% (Dollars)	All Other: Over $4,000 and Non-Homestead 40% (Dollars)	Machinery Permanently Attached to Real Estate 33⅓% (Dollars)	Total Assessed Value (Dollars)	Total Assessed Value as Equalized by the Board of Review (Dollars)	Final Equalized Value (Dollars)	Remarks
Bert Sirles		1 NE¼ of NE¼	29	140	30	40	Birch	Yes														
" "		2 ~~SW¼ of NE¼~~ Lot 1				33.75		"														
Edw. J. Knutson		3 ~~SW¼ of NE¼~~ S. 34 acs. of Lot 2				34		No														
State of Minnesota		4 SE¼ of NE¼																				
Bert Sirles		5 N. 11¼ acs. of Lot 2				11.25		Yes														
		6 NE¼ of NW¼																				
Nels Johnson, Johnd + Erika Strand		7 ~~NW¼ of NW¼~~ Lot 10				23.25		No														Returns.
John C. + Laura Kearns		8 ~~SW¼ of NW¼~~ Lot 9				22.50		"														
		9 SE¼ of NW¼																				
		10																				
Edw. J. Knutson		11 ~~NE¼ of SW¼~~ Lot 7				29		No														
John C. + Laura Kearns		12 ~~NW¼ of SW¼~~ Lot 8				35.75		"														
A.R. + Mattie Ellen Bartymacher		13 SW¼ of SW¼				40		Yes														
State of Minnesota		14 SE¼ of SW¼																				
		15																				
State of Minnesota		16 ~~NE¼ of SE¼~~ Lot 4																				
~~Edw. J. Knutson~~	State of Minnesota	17 ~~NW¼ of SE¼~~ Lot 3				28.50		No														
State of Minnesota		18 ~~SW¼ of SE¼~~ Lot 6																				
State of Minnesota		19 ~~SE¼ of SE¼~~ Lot 5																				
		20																				
						298																

Valuations by school districts as equalized by Department of Taxation: District No. ..... Rate ..... Mills

Sold for taxes	Valuations by school districts: District No. ..... Rate ..... Mills (Dollars)	District No. ..... Rate ..... Mills (Dollars)	District No. ..... Rate ..... Mills (Dollars)	Tax including State Homestead ..... Mills ($ cts.)	State Tax on Non-Homestead ..... Mills ($ cts.)	Special Taxes ($ cts.)	Total Taxes ($ cts.)	Paid	When paid: Month Day Year	Number of Receipt	March Settlement 1950 ($ cts.)	June Settlement 1950 ($ cts.)	Penalty ($ cts.)	November Settlement 1950 ($ cts.)	Penalty ($ cts.)	Collections to First Monday in January 1951 ($ cts.)	Penalty ($ cts.)	Delinquent on First Monday in January 1951 ($ cts.)	Total Delinquent Tax and Penalty ($ cts.)	Remarks
1		24 75		16 16			16 16	1 PAID IN FULL	FEB 21 1950	2144	16 16									
2		24 127		27 36			27 36	2 PAID IN FULL	FEB 21 1950	2144	27 36									
Sold for taxes 3		115		24 78	52		25 30	3 PAID IN FULL	OCT 31 1950	2443				25 30	54					
4								4												
5		24 28		6 04			6 04	5 PAID IN FULL	FEB 21 1950	2144	6 04									
6								6 1st Half Paid	OCT 31 1950	2434		16 06								Returns.
7		160		34 46	24		35 20	7 1st Half Paid	MAY 23 1950	7020		9 57		9 57						
8		142		30 58	66		31 24	8 2nd Half Paid	OCT 30 1950	2336		15 62		15 62						
9								9 2nd Half Paid	MAY 23 1950	7017										
10								10												
Sold for taxes 11		97		20 90	44		21 34	11 2nd Half Paid	OCT 30 1950	2336								21 34		
12		70		15 08	32		15 40	12 1st Half Paid	MAY 23 1950	7017		7 70		7 70						
13		24 48		10 34			10 34	13 2nd Half Paid	OCT 31 1950	2264		5 17		5 17						
14								14												
15								15												
16								16												
Sold for taxes 17		41		8 14	18		9 02	17 Forfeited												9.02 Cancelled
18								18												
19								19												
20								20												
		114 625		194 54	2 86		197 40				49 56	54 02		63 36				21 34		9.02

Assessment Roll and Tax List of Real Property in the Town of Birch Lake, Cass County, Minnesota, for Taxes for the Year 1949.

Form 5CD—MILLER-DUTTS COMPANY, MINNEAPOLIS

	IN WHOSE NAME ASSESSED	TO WHOM TRANSFERRED	DESCRIPTION OF PROPERTY: SUBDIVISION	Sec. or Lot	Town or Block	Rng.	Number of Acres of Land: Acres	Tenths	No. School District	Indicate Homestead Tax or No	Indicate Agricultural Tax or No	TRUE AND FULL VALUATIONS: LAND Exclusive of Structures and Improvements (Dollars)	BUILDINGS and Other Structures (Dollars)	MACHINERY Permanently Attached to Real Estate (Dollars)	TOTAL True and Full Value (Dollars)	ASSESSED VALUATIONS: RURAL: Homestead Up to $4,000 20% (Dollars)	RURAL: Over $4,000 and Non-Homestead 33⅓% (Dollars)	ALL OTHER: Homestead Up to $4,000 25% (Dollars)	ALL OTHER: Over $4,000 and Non-Homestead 40% (Dollars)	MACHINERY Permanently Attached to Real Estate 33⅓% (Dollars)	TOTAL ASSESSED VALUE (Dollars)	Total Assessed Value as Equalized by the Board of Review (Dollars)	FINAL EQUALIZED VALUE (Dollars)
1	John + Laura Kearns		NE¼ of NE¼	30	140	30	40		Tan.	No													
2	Earl Craven		NW¼ of NE¼				40			Yes													
3	" "		SW¼ of NE¼ less 3½ ac. + 3 ac. village				35			"													
4	John + Laura Kearns		SE¼ of NE¼				41	25		No													
5	A. R. Bretzmacher		3¾ ac. of SW¼ of NE¼					75		Yes													
6	Melvin Wallett		NE¼ of NW¼ less 2.03 ac. Reg. Tr. Imp.				36	97		No													
7	" "		NW¼ of NW¼				35	04		"													
8			SW¼ of NW¼				35	13		"													
9	~~Ralph A. + Margaret M. Bass~~		SE¼ of NW¼				40			"													
10	~~Kathryn Anderson~~																						
11	" "		NE¼ of SW¼				40			"													
12	Melvin Wallett		NW¼ of SW¼				35	23		"													
13	~~Lyle L. Dorrison~~	State of Minnesota	SW¼ of SW¼				~~35 33~~			"													
14	Oscar Johnson		SE¼ of SW¼ less 3 ½ acres.				36	97		Yes													
15	Lee Ashton		Other part of NE¼ of NE¼ Reg. Tr. Imp. E. of St. Reg. 4.17				4	37		No													
16	A. H. Krueke		NE¼ of SE¼ less 4.37 ac.				35	63		Yes													
17	" "		NW¼ of SE¼				40			"													
18	Albert R. Bretzmacher		SW¼ of SE¼				40			"													
19	" "		SE¼ of SE¼				39	70		"													
20																							
							576	04															

	SOLD FOR TAXES	VALUATIONS BY SCHOOL DISTRICTS AS EQUALIZED BY DEPARTMENT OF TAXATION: District No. ..... Rate ..... Mills (Dollars)	District No. ..... Rate ..... Mills (Dollars)	District No. ..... Rate ..... Mills (Dollars)	District No. 2 Rate 41.8 Mills (Dollars)	District No. ..... Rate ..... Mills (Dollars)	District No. ..... Rate ..... Mills (Dollars)	Tax including State Homestead ..... Mills ($ cts.)	State Tax on Non-Homestead 4.8 Mills ($ cts.)	SPECIAL TAXES ($ cts.)	TOTAL TAXES ($ cts.)	PAID	WHEN PAID: Month Day Year	Number of Receipt	March Settlement 1930 ($ cts.)	June Settlement 1930 ($ cts.)	Penalty ($ cts.)	November Settlement 1930 ($ cts.)	Penalty ($ cts.)	Collections to First Monday in January 1931 ($ cts.)	Penalty ($ cts.)	Delinquent on First Monday in January 1931 ($ cts.)	Total Delinquent Tax and Penalty ($ cts.)	REMARKS
1				67				14 44	30		14 74	2nd Half Paid	OCT 30 1950	3138		7 37		7 37						
												1st Half Paid	MAY 27 1950	7203										
2	SOLD FOR TAXES			21 40				8 62			8 62	2nd Half Paid	OCT 31 1950	3194		4 31		4 31						
												1st Half Paid	MAY 27 1950	7173										
3	SOLD FOR TAXES			21 35				7 54			7 54	2nd Half Paid	OCT 31 1950	3194		3 77		3 77						
												1st Half Paid	MAY 27 1950	7173										
4				67				14 44	30		14 74	2nd Half Paid	OCT 31 1950	3138		7 37		7 37						
												1st Half Paid	MAY 27 1950	7203										
5				21 1				22			22	2nd Half Paid	OCT 31 1950	3154		11		11						
												1st Half Paid	MAY 31 1950	7264										
6				62				13 36	28		13 64	2nd Half Paid	OCT 31 1950	3160		6 82		6 82						
												1st Half Paid	MAY 31 1950	7271										
7				90				19 38	42		19 80	2nd Half Paid	OCT 31 1950	3160		9 90		9 90						
												1st Half Paid	MAY 31 1950	7271										
8				213				45 88	98		46 86	2nd Half Paid	OCT 31 1950	3160		23 43		23 43						
												1st Half Paid	MAY 31 1950	7271										
9				60				12 92	28		13 20	PAID IN FULL	MAY 31 1950	7359		13 20								
10																								
11				257				55 36	1 18		56 54	PAID IN FULL	MAY 31 1950	7359		56 54								
12				82				17 66	38		18 04	2nd Half Paid	OCT 31 1950	3194		9 02		9 02						
												1st Half Paid	MAY 31 1950	7271										
13				~~48~~ Cut																				
14				21 140				30 16			30 16	PAID IN FULL	MAY 31 1950	7359		30 16								
15	SOLD FOR TAXES			21				4 52	10		4 62											4 62		
16				21 130				28 00			28 00	PAID IN FULL	FEB 28 1950	4754	28 00									
17				21 34				7 32			7 32	PAID IN FULL	FEB 28 1950	4754	7 32									
18				21 120				25 84			25 84	2nd Half Paid	OCT 31 1950	3157		12 92		12 92						
												1st Half Paid	MAY 31 1950	8264										
19				21 286				61 66			61 66	2nd Half Paid	OCT 31 1950	3155		30 80		30 80						
												1st Half Paid	MAY 31 1950	8264										
20																								
				14 780																				
				114 419				367 26	4 22		371 48				3 532	215 72		115 82				4 62		
				1705																				

Assessment Roll and Tax List of Real Property in the Second of Birch Lake,

Form SCD—MILLS-BLYE DIGEST, MINNEAPOLIS

	IN WHOSE NAME ASSESSED	TO WHOM TRANSFERRED		DESCRIPTION OF PROPERTY: SUBDIVISION	Sec. or Lot	Town or Block	Rng.	Number of Acres of Land: Acres	100ths	No. School District	Included Homestead Tax or No	Included Agricultural Tax or No	TRUE AND FULL VALUATIONS: LAND Exclusive of Structures and Improvements	BUILDINGS and Other Structures	MACHINERY Permanently Attached to Real Estate	TOTAL True and Full Value	ASSESSED VALUATIONS: RURAL: Homestead Up to $4,000 20%	RURAL: Over $4,000 and Non-Homestead 33⅓%	ALL OTHER: Homestead Up to $4,000 25%	ALL OTHER: Over $4,000 and Non-Homestead 40%	MACHINERY Permanently Attached to Real Estate 33⅓%	TOTAL ASSESSED VALUE	Total Assessed Value or Equalized by the Board of Review	FINAL EQUALIZED VALUE
													Dollars	Dollars	Dollars	Dollars	Dollars	Dollars	Dollars	Dollars	Dollars	Dollars	Dollars	Dollars
			1	NE ¼ of NE ¼	31	140	30			Gen.														
	Clinton J. Carder		2	~~NW ¼ of NE ¼~~ Lot 3				24	75		Yes														
	Red River Lbr. Co.		3	~~SW ¼ of NE ¼~~ Lot 4				36			No														
	Clinton J. Carder		4	~~SE ¼ of NE ¼~~ Lot 5				48	80		Yes														
			5																					
	W. B. Carper		6	NE ¼ of NW ¼				40			"													
	State of Minnesota	(cont. to W. B. Carper)	7	NW ¼ of NW ¼				35	11		"													
	State of Minnesota	(cont. to O. N. Kading)	8	SW ¼ of NW ¼				34	58		No													
	O. N. Kading		9	SE ¼ of NW ¼				40			"													
			10																					
	State of Minnesota	(cont. to O. N. Kading)	11	NE ¼ of SW ¼				40			No													
	State of Minnesota		12	NW ¼ of SW ¼																				
	State of Minnesota		13	SW ¼ of SW ¼																				
	State of Minnesota		14	SE ¼ of SW ¼																				
			15																					
	C. J. + Zella B. Carder		16	NE ¼ of SE ¼				40			Yes													
	State of Minnesota		17	NW ¼ of SE ¼																				
	State of Minnesota		18	SW ¼ of SE ¼																				
	C. J. + Zella B. Carder		19	SE ¼ of SE ¼				40			"													
			20																					
								379	04															

	SOLD FOR TAXES	VALUATIONS BY SCHOOL DISTRICTS AS EQUALIZED BY DEPARTMENT OF TAXATION: District No.... Rate.... Mills	District No.... Rate.... Mills	District No.... Rate.... Mills	District No. 56 Rate 41.215 Mills	District No.... Rate.... Mills	District No.... Rate.... Mills	Tax including State Homestead ..... Mills	State Tax on Non-Homestead 4.58 Mills	SPECIAL TAXES	TOTAL TAXES		PAID	WHEN PAID: Month Day Year	Number of Receipt	March Settlement 1950	June Settlement 1950	Penalty	November Settlement 1950	Penalty	Collections to First Monday in January 1951	Penalty	Delinquent on First Monday in January 1951	Total Delinquent Tax and Penalty	REMARKS
		Dollars	Dollars	Dollars	Dollars	Dollars	Dollars	$ cts.	$ cts.	$ cts.	$ cts.					$ cts.	$ cts.	$ cts.	$ cts.	$ cts.	$ cts.	$ cts.	$ cts.	$ cts.	
1												1	Balance Paid	OCT 30 1950	13464										
													Part Paid	MAY 31 1950	8342										
2				24.34				7.32			7.32	2	Part Paid	MAY 31 1950	8347		2.19		3.66						
3				56				12.06	26		12.32	3	PAID IN FULL	MAY 30 1950	13383		12.32								
													Balance Paid	OCT 30 1950	13464										
4				24.114				24.56			24.56	4	Part Paid	MAY 31 1950	8342		7.37		12.28						
													Part Paid	MAY 31 1950	8347										
5												5	2nd Half Paid	OCT 7 1950											
													1st Half Paid	MAY 9 1950	12582										
6	SOLD FOR TAXES			24.42				9.04			9.04	6	2nd Half Paid	OCT 7 1950			10.98								
													1st Half Paid	MAY 9 1950	8422										
7				24.60				12.92			12.92	7							12.92						
8				50				10.78	22		11.00	8											11.00	7.210	
9	cf			67				14.44	30		14.74	9											14.74	9.621	
10												10													
11				56				12.06	26		12.32	11											12.32	7.359	
12												12													
13												13													
14												14													
15												15	Balance Paid	OCT 30 1950	13464										
16				24.34				7.32			7.32	16	Part Paid	MAY 31 1950	8342		3.66		3.66						
													Part Paid	MAY 31 1950	8347										
17												17													
18												18	Balance Paid	OCT 30 1950	13464										
													Part Paid	MAY 31 1950	8342										
19				24.17				3.66			3.66	19	Part Paid	MAY 31 1950	8347		1.83		1.83						
20												20													
				# 301																					
				114 220				114.16	1.04		115.20						44.73		32.41				38.06		
				530																					

Assessment Roll and Tax List of Real Property in the Town of Birch Lake, Cass County, Minnesota, for Taxes for the Year 1949.

Form 5CD—WILLIS-DAYS CONCRETE, MINNEAPOLIS

	IN WHOSE NAME ASSESSED	TO WHOM TRANSFERRED	DESCRIPTION OF PROPERTY: SUBDIVISION	Sec. or Lot	Town. or Block	Rng.	Number of Acres of Land: Acres	100ths	No. School District	Indicate Homestead Tax or No	Indicate Agricultural Tax or No	TRUE AND FULL VALUATIONS: LAND Exclusive of Structures and Improvements	BUILDINGS and Other Structures	MACHINERY Permanently Attached to Real Estate	TOTAL True and Full Value	ASSESSED VALUATIONS: RURAL: Homestead Up to $4,000 20%	RURAL: Over $4,000 and Non-Homestead 33⅓%	ALL OTHER: Homestead Up to $4,000 25%	ALL OTHER: Over $4,000 and Non-Homestead 40%	MACHINERY Permanently Attached to Real Estate 33⅓%	TOTAL ASSESSED VALUE	Total Assessed Value as Equalized by the Board of Review	FINAL EQUALIZED VALUE
							Acres					Dollars	Dollars	Dollars	Dollars	Dollars	Dollars	Dollars	Dollars	Dollars	Dollars	Dollars	Dollars
1	Joseph Kish		NE¼ of NE¼	32	140	30	40		Un	Yes													
2	Earl Drawer		NW¼ of NE¼				40			Yes													
3	" "		SW¼ of NE¼				40			Yes													
4	Joseph Kish		SE¼ of NE¼				40			"													
5																							
6	Richard Carder	Mae Carder	NE¼ of NW¼				40			Yes													
7	State of Minnesota		NW¼ of NW¼ E. of Hy.																				
8	Ray Van Blaricom		SW¼ of NW¼				40			Yes													
9	C. S. Carder		SE¼ of NW¼ lead 15 rds on E. side of Hy.				25			"		400	300		500	164							
10	Brown & Ethel L. Coen		NW¼ of NW¼ W. of Hy.				35			"													
11	C. S. Carder		NE¼ of SW¼				40			"													
12	" "		NW¼ of SW¼				40			"													
13	C. S. + Zella Carder		SW¼ of SW¼				40			"													
14	" "		SE¼ of SW¼				40			"													
15	George D. + Blodye May Carder		15 rods on E. side of Hy. 371 of W½ of NW¼				15			No		100			100		37						(No Bldg. on this land)
16	Joseph Kish		NE¼ of SE¼				40			"													
17	Earl Drawer		NW¼ of SE¼				40			"													
18	" "		SW¼ of SE¼				40			"													
19	Joseph Kish		SE¼ of SE¼				40			"													
20																							
							625																

	SOLD FOR TAXES	VALUATIONS BY SCHOOL DISTRICTS AS EQUALIZED BY DEPARTMENT OF TAXATION: District No. ..... Rate ..... Mills	District No. ..... Rate ..... Mills	District No. ..... Rate ..... Mills	District No. 56 Rate 41.6 Mills	District No. ..... Rate ..... Mills	District No. ..... Rate ..... Mills	Tax including State Homestead ..... Mills	State Tax on Non-Homestead 4.8 Mills	SPECIAL TAXES	TOTAL TAXES	PAID	WHEN PAID: Month Day Year	Number of Receipt	March Settlement 1949	June Settlement 1950	Penalty	November Settlement 1950	Penalty	Collections to First Monday in January 1951	Penalty	Delinquent on First Monday in January 1951	Total Delinquent Tax and Penalty	REMARKS
		Dollars	Dollars	Dollars	Dollars	Dollars	Dollars	$ cts.	$ cts.	$ cts.	$ cts.				$ cts.	$ cts.	$ cts.	$ cts.	$ cts.	$ cts.	$ cts.	$ cts.	$ cts.	
1				21 40				862			862	1st Half Paid	MAY 17 1950	5785		431		431						
2			Abate. 114375	4 47 / 25				904 / 1568	32		1540	PAID IN FULL	OCT 16 1950	26832				904 / 1540	32					6.36 Abated
3				21 39				840			840	PAID IN FULL	OCT 16 1950	26832				840	29					
4				21 80				1724			1724	2nd Half Paid / 1st Half Paid	OCT 30 1950 / MAY 17 1950	5785		862		862						
5																								
6				21 24				516			516	PAID IN FULL	FEB 28 1950	3261	516									
7																								
8	SOLD FOR TAXES			21 124				2672			2672											2672		
9		Assessment fee		4 / 21 126				2240			2240	2nd Half Paid / 1st Half Paid	OCT 30 1950 / MAY 31 1950	13946 / 13341		1120		1120						
10				21 107				2304			2304	2nd Half Paid / 1st Half Paid	OCT 30 1950 / MAY 31 1950	13946 / 13341		1152		1152						
11				21 195				4200			4200	Delinquent Tax / Penalty / Interest / Costs / Paid Paid	OCT 30 1950 / MAY 31 1950											
12				21 34				732			732	Delinquent Tax / Penalty / Interest / Costs / Paid Paid	OCT 30 1950 / MAY 31 1950	13946 / 13341		1677 / 1566								
13				21 34				732			732	Delinquent Tax / Penalty / Interest / Costs / Paid Paid	OCT 30 1950 / MAY 31 1950					317					
14				21 32				676			676	Delinquent Tax / Penalty / Interest / Costs / Paid Paid	OCT 30 1950 / MAY 31 1950											
15		Assessment fee		37				798	16		814	2nd Half Paid / 1st Half Paid	OCT 30 1950 / MAY 31 1950	13946 / 13341	407			407						
16				21 48				1034			1034	2nd Half Paid / 1st Half Paid	OCT 30 1950 / MAY 17 1950	5785		517		517						
17				21 53				1142			1142	PAID IN FULL	OCT 14 1950	26832				1142	48					
18				21 196				4222			4222	PAID IN FULL / 2nd Half Paid	OCT 14 1950 / OCT 30 1950	26832 / 13946				4222	148					
19				21 102				2198			2198	2nd Half Paid / 1st Half Paid	OCT 30 1950 / MAY 17 1950	13946 / 5785		1099		1099						
20																								
				4 1312 / 14 107 / 1319				21414	48		21462				923	8258		15872				2672		6.36

Assessment Roll and Tax List of Real Property in the Second of Birch Lake,

Form 5CD · DULUTH-BATES COMPANY, MINNEAPOLIS

	In whose name assessed	To whom transferred		Description of property: Subdivision	Sec. or Lot	Town or Block	Reg.	Number of Acres of Land: Acres	100ths	No. School District	Indicate Residence by Yes	Indicate Equipment by Yes	True and Full Valuations: Land (Exclusive of Structures and Improvements)	Buildings and Other Structures	Machinery Permanently Attached to Real Estate	Total True and Full Value	Assessed Valuations: Rural: Homestead Up to $4,000 20%	Rural: Over $4,000 and Non-Homestead 33⅓%	All Other: Homestead Up to $4,000 25%	All Other: Over $4,000 and Non-Homestead 40%	Machinery Permanently Attached to Real Estate 33⅓%	Total Assessed Value	Total Assessed Value as Equalized by the Board of Review	Final Equalized Value
								Acres	100ths				Dollars	Dollars	Dollars	Dollars	Dollars	Dollars	Dollars	Dollars	Dollars	Dollars	Dollars	Dollars
1	Harold H. + Chas. B. Sweatt			~~N E ¼ of N E ¼~~ Lot 3	33	140	30	20		Yes		Yes													
2				N W ¼ of N E ¼																					
3	State of Minnesota			~~S W ¼ of N E ¼~~ Lot 2																					
4				S E ¼ of N E ¼																					
5																									
6	State of Minnesota			~~N E ¼ of N W ¼~~ Lot 1																					
7	Joseph Kuch			N W ¼ of N W ¼				40				yes													
8	State of Minnesota			S W ¼ of N W ¼																					
9	State of Minnesota			S E ¼ of N W ¼																					
10																									
11	Harold H. + Mary B. Sweatt			N E ¼ of S W ¼				40				No													
12	Joseph Kuch			N W ¼ of S W ¼				40				yes													
13	"			S W ¼ of S W ¼				40				"													
14	Harold H. + Mary B. Sweatt			S E ¼ of S W ¼				40				No													
15																									
16	Harold H. + Chas. B. Sweatt			~~N E ¼ of S E ¼~~ Lot 4 less 1 ac platted Spring Heights				27	15																
17	Harold H. + Mary B. Sweatt			N W ¼ of S E ¼				40				"													
18	" "			S W ¼ of S E ¼				40				"													
19	Martha Webster Sweatt			S E ¼ of S E ¼ less 1 ac on N.E. cor				39				"													
20	Leonard H. + Lawrence J. Bauer			1 ac in S.E. cor. of N.E ¼ of S.E ¼				1				yes													
								267	15																

	Sold for Taxes	Valuations by School Districts as Equalized by Department of Taxation: District No. ..... Rate ..... Mills	District No. ..... Rate ..... Mills	District No. ..... Rate ..... Mills	District No. 2 Rate 41 Mills	District No. ..... Rate ..... Mills	District No. ..... Rate ..... Mills	Tax including State Homestead ..... Mills	State Tax on Non-Homestead 4.8 Mills	Special Taxes	Total Taxes	Paid	When Paid: Month Day Year	Number of Receipt	March Settlement 1930	June Settlement 1930	Penalty	November Settlement 1930	Penalty	Collections to First Monday in January 1931	Penalty	Delinquent on First Monday in January 1931	Penalty	Total Delinquent Tax and Penalty	Remarks
		Dollars	Dollars	Dollars	Dollars	Dollars	Dollars	$ cts.	$ cts.	$ cts.	$ cts.				$ cts.	$ cts.	$ cts.	$ cts.	$ cts.	$ cts.	$ cts.	$ cts.	$ cts.	$ cts.	
1				102				2198	46		2244	PAID IN FULL	JAN 28 1950	841	2244										
2																									
3																									
4																									
5																									
6																									
7				24 40				162			162	2nd Half Paid 1st Half Paid	OCT 30 1950 MAY 17 1950	3445 3787		431		431						
8																									
9																									
10																									
11				140				3016	64		3080	PAID IN FULL 2nd Half Paid	JAN 28 1950 OCT 30 1950	841 3445	3080										
12				24 40				162			162	1st Half Paid	MAY 17 1950	3787		431		431							
13				24 161				3468			3468	2nd Half Paid 1st Half Paid	OCT 30 1950 MAY 17 1950	3445 3787		1734		1734							
14				150				3232	68		3300	PAID IN FULL	JAN 28 1950	841	3300										
15																									
16				1255				27034	574		27608	PAID IN FULL	JAN 28 1950	841	27608										
17				67				1444	30		1474	PAID IN FULL	JAN 28 1950	841	1474										
18				591				12730	270		13000	PAID IN FULL	JAN 28 1950	841	13000										
19				99				2132	46		2178	PAID IN FULL	JAN 28 1950	841	2178										
20				24 3				64			64	2nd Half Paid 1st Half Paid	OCT 1950 APR 24 1950	3468 3712		32		32							pd under protest
				4 2244 24 24040 2648				37042	1098		58140				52886	2628		2628							

Assessment Roll and Tax List of Real Property in the Town of Birch Lake, Cass County, Minnesota, for Taxes for the Year 1949.

Form 5CD—Miller-Davis Company, Minneapolis

	IN WHOSE NAME ASSESSED	TO WHOM TRANSFERRED		DESCRIPTION OF PROPERTY: SUBDIVISION	Sec. or Lot	Town or Block	Rng.	Number of Acres of Land: Acres	100ths	No. School District	Information Issued Tax or No	Information Assessed Tax or No	TRUE AND FULL VALUATIONS: LAND Exclusive of Structures Improvements (Dollars)	BUILDINGS and Other Structures (Dollars)	MACHINERY Permanently Attached to Real Estate (Dollars)	TOTAL True and Full Value (Dollars)	ASSESSED VALUATIONS: RURAL: Homestead Up to $4,000 20% (Dollars)	RURAL: Over $4,000 Non-Homestead 33⅓% (Dollars)	ALL OTHER: Homestead Up to $4,000 25% (Dollars)	ALL OTHER: Over $4,000 Non-Homestead 40% (Dollars)	MACHINERY Permanently Attached to Real Estate 33⅓% (Dollars)	TOTAL ASSESSED VALUE (Dollars)	Total Assessed Value as Equalized by Board of Review (Dollars)	FINAL EQUALIZED VALUE (Dollars)
1	Vernon L. + Dorothy M. Hall		1	NE¼ of NE¼	34	140	30	40		Un	yes													
2	" "		2	NW¼ of NE¼				40			"													
3	Durell L. Woodruff		3	SW¼ of NE¼				40			yes													
4	" "		4	S½ of SE¼ of NE¼				20			"													
5	Vernon L. + Dorothy M. Hall		5	N½ of S½ of NE¼				20			"													
6	Ottomar A. Detersbach		6	~~NE¼ of NW¼~~ Lot 1				31			yes													
7	Arthur E. + Ruby Rosburg		7	~~NW¼ of NW¼~~ N½ of Lot 2				10.70			No													
8	Lee J. + Julia A. Patton		8	N. 8 acs. of S½ of Lot 2 ~~SW¼ of NW¼~~				8			yes													
9	Eldon R. + Alma C. Schuler		9	S 2.7 acs. of S½ of Lot 2 ~~SW¼ of NW¼~~				2.70			No													
10			10																					
11	D. C. + Mathilda Lewberg		11	Lot 3 lies S 3 acs. ~~NE¼ of SW¼~~				6.25			yes													
12	" "		12	S 30 acs. of Lot 3 ~~NW¼ of SW¼~~				30			No													
13			13	SW¼ of SW¼																				
14	Theodore Kohn		14	SE¼ of SW¼				40			No													
15			15																					
16	Robert N. Stewart + Margaret J. Chisholm		16	NE¼ of SE¼				40			yes													
17	Durell L. Woodruff		17	NW¼ of SE¼				40			"													
18	Amelia Mooney		18	SW¼ of SE¼				40			"													
19	Fred Cline		19	SE¼ of SE¼				40			"													
20			20																					
				Conti'd on next page				443.65																

	SOLD FOR TAXES	VALUATIONS BY SCHOOL DISTRICTS AS EQUALIZED BY DEPARTMENT OF TAXATION: District No. ..... Rate ..... Mills	District No. ..... Rate ..... Mills	District No. ..... Rate ..... Mills	District No. 2262 Rate 44 Mills	District No. 2262 Rate 44 Mills	District No. ..... Rate ..... Mills	Tax including State Homestead ..... Mills	State Tax on Non-Homestead 45 Mills	SPECIAL TAXES	TOTAL TAXES	PAID	WHEN PAID (Month Day Year)	Number of Receipt	March Settlement 1950	June Settlement 1950	Penalty	November Settlement 1950	Penalty	Collections to First Monday in January 1951	Penalty	Delinquent on First Monday in January 1951	Penalty	Total Delinquent Tax and Penalty	REMARKS
		Dollars	Dollars	Dollars	Dollars	Dollars	Dollars	$ cts.	$ cts.	$ cts.	$ cts.				$ cts.	$ cts.	$ cts.	$ cts.	$ cts.	$ cts.	$ cts.	$ cts.	$ cts.	$ cts.	
1				21 57				12 28			12 28	2nd Half Paid 1st Half Paid	OCT 17 1950 MAY 31 1950	1210 9656		6 14	✓	6 14	✓						
2				21 36				29 30			29 30	2nd Half Paid 1st Half Paid	OCT 17 1950 MAY 31 1950	1215 9656		14 65	✓	14 65	✓						
3		Abate # 4033		21 41				9 84			8 84	2nd Half Paid 1st Half Paid	NOV 3 1950 MAY 31 1950	1563 9656		4 42	✓	4 42	✓						
4		" "		21 31				6 68			6 68	2nd Half Paid 1st Half Paid	NOV 3 1950 MAY 31 1950	1563 9656		3 34	✓	3 34	✓						
5				21 29				6 24			6 24	2nd Half Paid 1st Half Paid	OCT 17 1950 MAY 31 1950	1210 9656		3 12	✓	3 12	✓						
6				21 74				15 94			15 94	2nd Half Paid 1st Half Paid	OCT 3 1950 APR 11 1950	1248 4621		7 97	✓	7 97	✓				7 50	on 78 252	
7				21	142 21	180		94 20	82		75 02														
8				21 28				27 58			27 58	PAID IN FULL	MAR 29 1950	3496		27 58	✓								
9				18				40 50	86 ✓		41 36	PAID IN FULL	MAY 9 1950	5723		41 36	✓								
10																									
11				21 16				24 95			24 95	2nd Half Paid 1st Half Paid	OCT 31 1950 MAY 31 1950	1393 9361		12 47	✓	12 47	✓						
12						41 0		94 46	188 ✓		96 34	PAID IN FULL	MAY 11 1950	6027		96 34	✓								
13																									
14	SOLD FOR TAXES			100				21 54	46 ✓		22 00	2nd Half Paid 1st Half Paid	MAY 31 1950 MAY 4 1950	1336 8516		11 00	✓	11 00	✓						
15																									
16				21 32				6 90			6 90	2nd Half Paid 1st Half Paid	OCT 3 1950 MAY 31 1950	1369 9361		3 45	✓	3 45	✓						
17		Abate # 4033		21 105				22 62			22 62	2nd Half Paid 1st Half Paid	OCT 3 1950 MAY 31 1950	1373 9361		11 31	✓	11 31	✓						
18	SOLD FOR TAXES			21 89				19 18			19 18	2nd Half Paid 1st Half Paid	OCT 18 1950 MAY 26 1950	1277 9177		9 59	✓	9 59	✓						
19				21 77				16 88			16 88												16 88		
20																									
				H 9 5	142		a	259 16	132		261 48					261 26		261 48					9 160		
				M 238	38																				
				1202	78		M	168 66	270		171 36														

Assessment Roll and Tax List of Real Property in the Town of Birch Lake, Cass County, Minnesota, for Taxes for the Year 1949.

Form 1CD BUSINESS DIVISION, MINNEAPOLIS

	IN WHOSE NAME ASSESSED	TO WHOM TRANSFERRED		DESCRIPTION OF PROPERTY: SUBDIVISION	Sec. or Lot	Town or Block	Rng.	Number of Acres of Land (Acres / 100ths)	No. School District	Information furnished Tax or No	Information furnished Tax or No	TRUE AND FULL VALUATIONS: LAND Exclusive of Structures and Improvements (Dollars)	BUILDINGS and Other Structures (Dollars)	MACHINERY Assessed for Attached to Real Estate (Dollars)	TOTAL True and Full Value (Dollars)	ASSESSED VALUATIONS: RURAL Homestead Up to $4,000 20% (Dollars)	RURAL Over $4,000 and Non-Homestead 33⅓% (Dollars)	ALL OTHER Homestead Up to $4,000 25% (Dollars)	ALL OTHER Over $4,000 and Non-Homestead 40% (Dollars)	ALL OTHER MACHINERY Permanently Attached to Real Estate 33⅓% (Dollars)	TOTAL ASSESSED VALUE (Dollars)	Total Assessed Value as Equalized by the Board of Review (Dollars)	FINAL EQUALIZED VALUE (Dollars)
1				NE¼ of NE¼	34	140	36		1n															
2				NW¼ of NE¼																				
3				SW¼ of NE¼																				
4				SE¼ of NE¼																				
5																								
6				NE¼ of NW¼																				
7				NW¼ of NW¼																				
8				SW¼ of NW¼																				
9				SE¼ of NW¼																				
10																								
11				NE¼ of SW¼																				
12	Alfred L. Dell			~~NW¼ of SW¼~~ Lot 4 less 1 ac.				26		Yes	No											Abode #4160		
13	Leonard H. + Lawrence S. Bauer			~~SW¼ of SW¼~~ Strip 1rd wide on N side of lot 4				60		Yes														
14	" " "			~~SE¼ of SW¼~~ 1 ac. of Lot 4				1		"														
15																								
16				NE¼ of SE¼																				
17	H. R. Crosswell			~~NW¼ of SE¼~~ E. 250' of lot 4				11			No													
18	Eric A. + Ethel Schroeder			~~SW¼ of SE¼~~ N 416' of E. 660' of lot 4				12.40			Yes													
19				SE¼ of SE¼																				
20																								
								51 —																

	SOLD FOR TAXES	VALUATIONS BY SCHOOL DISTRICTS AS EQUALIZED BY DEPARTMENT OF TAXATION: District No. ..... Rate ..... Mills (Dollars)	District No. ..... Rate ..... Mills (Dollars)	District No. ..... Rate ..... Mills (Dollars)	District No. 2 Rate 44 / 21.5 Mills (Dollars)	District No. 6 Rate 44 / 23.5 Mills (Dollars)	District No. ..... Rate ..... Mills (Dollars)	Tax including State Homestead ..... Mills ($ cts.)	State Tax on Non-Homestead 4.2 Mills ($ cts.)	SPECIAL TAXES ($ cts.)	TOTAL TAXES ($ cts.)		PAID	WHEN PAID: Month Day Year	Number of Receipt	March Settlement 1950 ($ cts.)	June Settlement 1950 ($ cts.)	Penalty ($ cts.)	November Settlement 1950 ($ cts.)	Penalty ($ cts.)	Collections to First Monday in January 1951 ($ cts.)	Penalty ($ cts.)	Delinquent on First Monday in January 1951 ($ cts.)	Total Delinquent Tax and Penalty ($ cts.)	REMARKS
1												1												
2												2												
3												3												
4												4												
5												5												
6												6												
7												7												
8												8												
9												9												
10												10												
11						#4160						11												
12						2N 134		7234	62 ✓		7296	12	2nd Half Paid OCT 27 1950	13426		3648 ✓		3648 ✓						
13					2N 3			64			64	13	1st Half Paid MAY 18 1950	3795		32 ✓		32 ✓						
14					2N 94			2024			2024	14	2nd Half Paid OCT 2 1950 / 1st Half Paid APR 3 1950	3702		10.12 ✓		10.12 ✓						All under Protest
15												15												
16												16												
17					132			2844	60 ✓		2904	17	PAID IN FULL JUL 7 - 1950	11634				2904 ✓	.58					
18					2N 195			4200			4200	18										4200	J-4620	
19												19												
20												20												
				4 392 180 / 114 [illegible] / 424 [illegible]			a	9132	60		9192					4692		2596				4200		
							Na	7234	62		7296													

Assessment Roll and Tax List of Real Property in the Town of Birch Lake, Cass County, Minnesota, for Taxes for the Year 1949.

Form 5CD WILLIS-DAVIS DIGEST, MINNEAPOLIS

	IN WHOSE NAME ASSESSED	TO WHOM TRANSFERRED	DESCRIPTION OF PROPERTY: SUBDIVISION	Sec. or Lot	Town or Block	Rng.	Number of Acres of Land: Acres	100ths	Indicate Equalized Tax in Col. 14	Indicate Equalized Tax in Col. 15	TRUE AND FULL VALUATIONS: LAND Exclusive of Structures and Improvements	BUILDINGS and Other Structures	MACHINERY Permanently Attached to Real Estate	TOTAL True and Full Value	ASSESSED VALUATIONS: RURAL: Homestead Up to $4,000 20%	RURAL: Over $4,000 and Non-Homestead 33⅓%	ALL OTHER: Homestead Up to $4,000 25%	ALL OTHER: Over $4,000 and Non-Homestead 40%	MACHINERY Permanently Attached to Real Estate 33⅓%	TOTAL ASSESSED VALUE	Total Assessed Value as Equalized by the Board of Review	FINAL EQUALIZED VALUE
									No. School District		Dollars	Dollars	Dollars	Dollars	Dollars	Dollars	Dollars	Dollars	Dollars	Dollars	Dollars	Dollars
1	Robert W. Stewart + Margaret Chisholm		NE¼ of NE¼	35	140	30	40		2n	Yes												
2	" "		NW¼ of NE¼				40			"												
3	" "		SW¼ of NE¼				40			"												
4	" "		SE¼ of NE¼				40			"												
5																						
6	" "		NE¼ of NW¼				40			Yes												
7	" "		NW¼ of NW¼				40			"												
8	" "		SW¼ of NW¼				40			"												
9	" "		SE¼ of NW¼				40			"												
10																						
11	" "		NE¼ of SW¼				40			Yes												
12	" "		NW¼ of SW¼				40			"												
13	Margaret Chisholm		SW¼ of SW¼				40			"												
14	" "		SE¼ of SW¼				40			"												
15																						
16	State of Illinois:	Robert W. Stewart.	NE¼ of SE¼				40															
17	Robert W. Stewart + Margaret Chisholm		NW¼ of SE¼				40			Yes												
18	Guy + Margaret L. Chisholm		SW¼ of SE¼				40			"												
19	" "		SE¼ of SE¼				40			"												
20																						
							600															

	SOLD FOR TAXES	VALUATIONS BY SCHOOL DISTRICTS AS EQUALIZED BY DEPARTMENT OF TAXATION: District No. ..... Rate ..... Mills	District No. ..... Rate ..... Mills	District No. ..... Rate ..... Mills	District No. 2n Rate 41 Mills	District No. ..... Rate ..... Mills	District No. ..... Rate ..... Mills	Tax including State Homestead ..... Mills	State Tax on Non-Homestead 4.5 Mills	SPECIAL TAXES	TOTAL TAXES	PAID	WHEN PAID: Month Day Year	Number of Receipt	March Settlement 1950	June Settlement 1950	Penalty	November Settlement 1950	Penalty	Collections to First Monday in January 1951	Penalty	Delinquent on First Monday in January 1951	Penalty	Total Delinquent Tax and Penalty	REMARKS
		Dollars	Dollars	Dollars	Dollars	Dollars	Dollars	$ cts.	$ cts.	$ cts.	$ cts.				$ cts.	$ cts.	$ cts.	$ cts.	$ cts.	$ cts.	$ cts.	$ cts.	$ cts.	$ cts.	
1					2n 41			10 34			10 34	2nd Half Paid	OCT 3 1950	12469											
												1st Half Paid	MAY 31 1950												
2					2n 36			7 76			7 76	2nd Half Paid	OCT 3 1950												
												1st Half Paid	MAY 31 1950												
3					2n 95			20 46			20 46	2nd Half Paid	OCT 3 1950	12469											
												1st Half Paid	MAY 31 1950												
4					2n 71			15 30			15 30	2nd Half Paid	OCT 3 1950												
												1st Half Paid	MAY 31 1950												
5												2nd Half Paid	OCT 3 1950	13062		42 44		42 44							
6					2n 40			8 62			8 62	1st Half Paid	MAY 31 1950												
												2nd Half Paid	OCT 3 1950	12469											
7					2n 36			7 76			7 76	1st Half Paid	MAY 31 1950												
												2nd Half Paid	OCT 3 1950												
8					2n 34			7 32			7 32	1st Half Paid	MAY 31 1950												
												2nd Half Paid	OCT 3 1950	12469											
9					2n 34			7 32			7 32	1st Half Paid	MAY 31 1950												
10																									
												2nd Half Paid	OCT 3 1950	12469											
11					2n 56			12 06			12 06	1st Half Paid	MAY 31 1950	10962		603		603							
												2nd Half Paid	OCT 3 1950	12469											
12					2n 34			7 32			7 32	1st Half Paid	MAY 31 1950	10962		366		366							
13					2n 34			7 32			7 32	PAID IN FULL	OCT 30 1950	13458				732	56						
14					2n 40			8 62			8 62	PAID IN FULL	OCT 30 1950	13458				862							
15																									
												2nd Half Paid	OCT 3 1950	12469											
16																									
17					2n 67			14 44			14 44	1st Half Paid	MAY 31 1950	10962		722		722							
18					2n 49			10 56			10 56	PAID IN FULL	OCT 30 1950	13458				1056	63						
19					2n 34			7 32			7 32	PAID IN FULL	OCT 30 1950	13458				732							
20																									
					2n 701			152 52			152 52					59 15		92 17							

Arthur's Point
Kearney Point
Ogema Point

Assessment Roll and Tax List of Real Property in the Inver of Birch Lake, Cass County, Minnesota, for Taxes for the Year 1949.

Form SCD

	IN WHOSE NAME ASSESSED	TO WHOM TRANSFERRED	DESCRIPTION OF PROPERTY: SUBDIVISION	Sec. or Lot	Town or Block	Rng.	Number of Acres of Land: Acres	Tenths	No. School District	Indicate Homestead by Ha	Indicate Agricultural by Ag	TRUE AND FULL VALUATIONS: LAND Exclusive of Structures and Improvements (Dollars)	BUILDINGS and Other Structures (Dollars)	MACHINERY Permanently Attached to Real Estate (Dollars)	TOTAL True and Full Value (Dollars)	ASSESSED VALUATIONS: RURAL: Homestead Up to $4,000 20% (Dollars)	RURAL: Over $4,000 and Non-Homestead 33⅓% (Dollars)	ALL OTHER: Homestead Up to $4,000 25% (Dollars)	ALL OTHER: Over $4,000 and Non-Homestead 40% (Dollars)	MACHINERY Permanently Attached to Real Estate 33⅓% (Dollars)	TOTAL ASSESSED VALUE (Dollars)	Total Assessed Value as Equalized by the Board of Review (Dollars)	FINAL EQUALIZED VALUE (Dollars)
	State of Minnesota		1 N E ¼ of N E ¼	36	146	30			2n														
	State of Minnesota		2 N W ¼ of N E ¼																				
	State of Minnesota		3 S W ¼ of N E ¼																				
	State of Minnesota		4 S E ¼ of N E ¼																				
			5																				
	State of Minnesota		6 N E ¼ of N W ¼																				
	State of Minnesota		7 N W ¼ of N W ¼																				
	State of Minnesota		8 S W ¼ of N W ¼																				
	State of Minnesota		9 S E ¼ of N W ¼																				
			10																				
	State of Minnesota		11 N E ¼ of S W ¼																				
	State of Minnesota		12 N W ¼ of S W ¼																				
	State of Minnesota		13 S W ¼ of S W ¼																				
	State of Minnesota		14 S E ¼ of S W ¼																				
			15																				
	State of Minnesota		16 ~~N E ¼ of S E ¼~~ Lot 1																				
			17 N W ¼ of S E ¼																				
	State of Minnesota		18 ~~S W ¼ of S E ¼~~ Lot 2																				
			19 S E ¼ of S E ¼																				
			20																				
			J. Deed																				8,689.78

	SOLD FOR TAXES	VALUATIONS BY SCHOOL DISTRICTS AS EQUALIZED BY DEPARTMENT OF TAXATION: District No. ..... Rate ..... Mills (Dollars)	District No. ..... Rate ..... Mills (Dollars)	District No. ..... Rate ..... Mills (Dollars)	District No. ..... Rate ..... Mills (Dollars)	District No. ..... Rate ..... Mills (Dollars)	District No. ..... Rate ..... Mills (Dollars)	Tax including State Homestead ..... Mills ($ cts.)	State Tax on Non-Homestead ..... Mills ($ cts.)	SPECIAL TAXES ($ cts.)	TOTAL TAXES ($ cts.)		PAID	WHEN PAID: Month Day Year	Number of Receipt	March Settlement 1950 ($ cts.)	June Settlement 1950 ($ cts.)	Penalty ($ cts.)	November Settlement 1950 ($ cts.)	Penalty ($ cts.)	Collections to First Monday in January 1951 ($ cts.)	Penalty ($ cts.)	Delinquent on First Monday in January 1951 ($ cts.)	Total Delinquent Tax and Penalty ($ cts.)	REMARKS
1												1												
2												2												
3												3												
4												4												
5												5												
6												6												
7												7												
8												8												
9												9												
10												10												
11												11												
12												12												
13												13												
14												14												
15												15												
16												16												
17												17												
18												18												
19												19												
20												20												

Assessment Roll and Tax List of Real Property in the ..... of ....., Cass County, Minnesota, for Taxes for the Year 1949.

Form 5CD BILLS-SAYRE COMPANY, MINNEAPOLIS

	IN WHOSE NAME ASSESSED	TO WHOM TRANSFERRED	DESCRIPTION OF PROPERTY: SUBDIVISION	Sec. or Lot	Town or Block	Rng.	Number of Acres of Land: Acres	Number of Acres of Land: 100ths	No. School District	Indicate Homestead Yes or No	Indicate Agricultural Yes or No	TRUE AND FULL VALUATIONS: LAND Exclusive of Structures and Improvements	BUILDINGS and Other Structures	MACHINERY Permanently Attached to Real Estate	TOTAL True and Full Value	ASSESSED VALUATIONS: RURAL: Homestead Up to $4,000 20%	RURAL: Over $4,000 and Non-Homestead 33⅓%	ALL OTHER: Homestead Up to $4,000 25%	ALL OTHER: Over $4,000 and Non-Homestead 40%	MACHINERY Permanently Attached to Real Estate 33⅓%	TOTAL ASSESSED VALUE	Total Assessed Value as Equalized by the Board of Review	FINAL EQUALIZED VALUE
							Acres	100ths				Dollars	Dollars	Dollars	Dollars	Dollars	Dollars	Dollars	Dollars	Dollars	Dollars	Dollars	Dollars
1			N E ¼ of N E ¼																				
2			N W ¼ of N E ¼																				
3			S W ¼ of N E ¼																				
4			S E ¼ of N E ¼																				
5																							
6			N E ¼ of N W ¼																				
7			N W ¼ of N W ¼																				
8			S W ¼ of N W ¼																				
9			S E ¼ of N W ¼																				
10																							
11			N E ¼ of S W ¼																				
12			N W ¼ of S W ¼																				
13			S W ¼ of S W ¼																				
14			S E ¼ of S W ¼																				
15																							
16			N E ¼ of S E ¼																				
17			N W ¼ of S E ¼																				
18			S W ¼ of S E ¼																				
19			S E ¼ of S E ¼																				
20																							

	SOLD FOR TAXES	VALUATIONS BY SCHOOL DISTRICTS AS EQUALIZED BY DEPARTMENT OF TAXATION: District No. ..... Rate ..... Mills	District No. ..... Rate ..... Mills	District No. ..... Rate ..... Mills	District No. ..... Rate ..... Mills	District No. ..... Rate ..... Mills	District No. ..... Rate ..... Mills	Tax including State Homestead ..... Mills	State Tax on Non-Homestead ..... Mills	SPECIAL TAXES	TOTAL TAXES		PAID	WHEN PAID: Month Day Year	Number of Receipt	March Settlement 1950	June Settlement 1950	Penalty	November Settlement 1950	Penalty	Collections to First Monday in January 1951	Penalty	Delinquent on First Monday in January 1951	Penalty	Total Delinquent Tax and Penalty	REMARKS
		Dollars	Dollars	Dollars	Dollars	Dollars	Dollars	$ cts.	$ cts.	$ cts.	$ cts.					$ cts.	$ cts.	$ cts.	$ cts.	$ cts.	$ cts.	$ cts.	$ cts.	$ cts.	$ cts.		
1												1															
2												2															
3												3															
4												4															
5												5															
6												6															
7												7															
8												8															
9												9															
10												10															
11												11															
12												12															
13												13															
14												14															
15												15															
16												16															
17												17															
18												18															
19												19															
20												20															

Cushburg Point
Rosemary Heights
Ogema Point

Assessment Roll and Tax List of Real Property in the Town of Birch Lake, Cass County, Minnesota, for Taxes for the Year 1949.

Form SO WILLIAM-BAYS COMPANY, MINNEAPOLIS

	In Whose Name Assessed	To Whom Transferred	Description of Property: Subdivision	Sec. or Lot	Town or Block	Rng.	Number of Acres of Land: Acres	100ths	No. School District	Inflation Homestead Tax Credit	True and Full Valuations: Land (Exclusive of Structures and Improvements)	Buildings and Other Structures	Machinery Permanently Attached to Real Estate	Total True and Full Value	Assessed Valuations: Rural: Homestead Up to $4,000 20%	Over $4,000 and Non-Homestead 33⅓%	All Other: Homestead Up to $4,000 25%	Over $4,000 and Non-Homestead 40%	Machinery Permanently Attached to Real Estate 33⅓%	Total Assessed Value	Total Assessed Value as Equalized by the Board of Review	Final Equalized Value
			Arthur's Point								Dollars	Dollars	Dollars	Dollars	Dollars	Dollars	Dollars	Dollars	Dollars	Dollars	Dollars	Dollars
1	A. R. Talbot		S. 87' of N½ of	1	1				Un.	7.00												
2	Helen Chapin Bohmer		N 55' of	1						"												
3	Geo. I. M. Ward		S. 65' of N. 120' of	1						"												
4	Robert N. Talbot		S½ of	1						"												
	Charles I. Stuart									"												
	David Clifford Arthur • Martha M. Rahn H & Wife		Bal of	2						"												
	Charles I. Stuart			3						"												
	" "			4						"												
	" "		N½ of	5						"												
	Louis Emmerson Ward		NE¼ of	5						"												
	" "			6						"												
	Lorenzo Vail Letterman			7						"												
	" "			8						"												
	David Clifford Arthur • Martha M. Rahn H & Wife			9						"												
	" "			10						"												
	Reed Alice Wilson			11						"												
	David Clifford Arthur • Martha M. Rahn H & Wife			12						"												

Part of Lot 2, Blk. 1, Arthur's Point described as follows: Begin at a point along the lake shore 100' from SW cor. of lot 3, thence in a northwesterly direction & parallel to the line of lot 3, 100', thence N. 41°30' 7. 189.5'; thence S. 56°10' W. 135.7'; thence S. 6°20' W. 135.7'; thence S. 76°E. to a point on lakeshore; thence along lake N. 65°E. 76' to beginning.

Valuations by School Districts as Equalized by Department of Taxation: District No. 2 Rate 230.44 Mills

	Sold for Taxes	District No. ..... Rate ..... Mills	District No. ..... Rate ..... Mills	District No. ..... Rate ..... Mills	District No. 2 Rate 230.44 Mills	District No. ..... Rate ..... Mills	Tax including State Homestead ..... Mills	State Tax on Non-Homestead 4.58 Mills	Special Taxes	Total Taxes		Paid	When Paid	Number of Receipt	March Settlement 1950	June Settlement 1950	Penalty	November Settlement 1950	Penalty	Collections to First Monday in January 1951	Penalty	Delinquent on First Monday in January 1951	Total Delinquent Tax and Penalty	Remarks
		Dollars	Dollars	Dollars	Dollars	Dollars	Dollars	$ cts.	$ cts.	$ cts.			Month Day Year		$ cts.	$ cts.	$ cts.	$ cts.	$ cts.	$ cts.	$ cts.	$ cts.	$ cts.	
1					242		5576	110		5686	1	2nd Half Paid 1st Half Paid	OCT 1 1 1950 FEB 2 8 1950	14736 4337	2843			2843						
2					117		2696	54		2750	2	PAID IN FULL	FEB 2 8 1950	4203	2750									
3					225		5184	104		5288	3	PAID IN FULL 2nd Half Paid	FEB 2 8 1950 OCT 1 1 1950	4232 12779	5288									
4					259		5968	118		6086	4	1st Half Paid	MAY 2 1 1950	9665		3043		3043						
5					20		46	10		470	5	PAID IN FULL	MAR 1 4 1950	3386		470								
6											6													
7											7													
8											8													
9					20		460	10		470	9	PAID IN FULL	FEB 9 - 1950	1513	470									
10					25		576	12		588	10	PAID IN FULL	MAR 1 4 1950	3386		588								
11					542		12488	248		12736	11	PAID IN FULL	MAR 1 4 1950	3386		12736								
12					300		6912	138		7050	12	PAID IN FULL	MAR 1 4 1950	3386		7050								
13	SOLD FOR TAXES				301		7096	142		7238	13											72.38		
14	SOLD FOR TAXES				17		392	08		400	14	2nd Half Paid	OCT 1 8 1950	12747								4.00		
15					325		7488	149		7636	15	1st Half Paid	MAY 1 7 1950	2232		38 18		38 18						
16					25		576	12		588	16	2nd Half Paid 1st Half Paid	OCT 1 8 1950 MAY 1 7 1950	12747 2232		2 94		2 94						
17					395		9102	180		9282	17	PAID IN FULL	FEB 9 - 1950	1513	9282									
18					20		460	10		470	18	PAID IN FULL	FEB 9 - 1950	1513	470									
19					320		7374	146		7520	19	PAID IN FULL	FEB 2 3 1950	3212	7520									
20					20		460	10		470	20	PAID IN FULL	FEB 9 - 1950	1513	470									
				11 NH	2150		73268	1460		74728					29093	22888		9998				76.38		

Assessment Roll and Tax List of Real Property in the Town of Birch Lake, Cass County, Minnesota, for Taxes for the Year 1949.

Form 5C

	IN WHOSE NAME ASSESSED	TO WHOM TRANSFERRED	DESCRIPTION OF PROPERTY: SUBDIVISION	Sec. or Lot	Town of Block	Rng.	Number of Acres of Land: Acres	Hdths	No. School District	Indicate Homestead Yes or No	Indicate Equalized Total Tax or No	TRUE AND FULL VALUATIONS: LAND Exclusive of Structures and Improvements	BUILDINGS and Other Structures	MACHINERY Permanently Attached to Real Estate	TOTAL True and Full Value	ASSESSED VALUATIONS: RURAL: Homestead Up to $4,000 20%	RURAL: Over $4,000 and Non-Homestead 33⅓%	ALL OTHER: Homestead Up to $4,000 25%	ALL OTHER: Over $4,000 and Non-Homestead 40%	MACHINERY Permanently Attached to Real Estate 33⅓%	TOTAL ASSESSED VALUE	Total Assessed Value as Equalized by the Board of Review	FINAL EQUALIZED VALUE
												Dollars	Dollars	Dollars	Dollars	Dollars	Dollars	Dollars	Dollars	Dollars	Dollars	Dollars	Dollars
1	Leonard H. & Laverne L. Bauer		Kearney Heights 16 rds. in SE cor. of				5		Con.	No													
2																							
3																							
4																							
5																							
6																							
7																							
8																							
9																							
10																							
11																							
12																							
13																							
14																							
15																							
16																							
17																							
18																							
19																							
20																							

	SOLD FOR TAXES	VALUATIONS BY SCHOOL DISTRICTS AS EQUALIZED BY DEPARTMENT OF TAXATION: District No. ..... Rate ..... Mills	District No. ..... Rate ..... Mills	District No. ..... Rate ..... Mills	District No. 94 Rate 28.41 Mills	District No. ..... Rate ..... Mills	Tax including State Homestead ..... Mills	State Tax on Non-Homestead 4.54 Mills	SPECIAL TAXES	TOTAL TAXES		PAID	WHEN PAID Month Day Year	Number of Receipt	March Settlement 1950	June Settlement 1950	Penalty	November Settlement 1950	Penalty	Collections to First Monday in January 1951	Penalty	Delinquent on First Monday in January 1951	Penalty	Total Delinquent Tax and Penalty	REMARKS
		Dollars	Dollars	Dollars	Dollars	Dollars	$ cts.	$ cts.	$ cts.	$ cts.					$ cts.	$ cts.	$ cts.	$ cts.	$ cts.	$ cts.	$ cts.	$ cts.	$ cts.	$ cts.	
1					225		51 84	10 4		52 88	1	2nd Half Paid 1st Half Paid	OCT 3 1950 APR 3 1950	2461 3755		26 44		26 44							To tender protest
2											2														
3											3														
4											4														
5											5														
6											6														
7											7														
8											8														
9											9														
10											10														
11											11														
12											12														
13											13														
14											14														
15											15														
16											16														
17											17														
18											18														
19											19														
20											20														
		H DH			225		51 84	10 4		52 88						26 44		26 44							

Assessment Roll and Tax List of Real Property in the Town of Birch Lake, Cass County, Minnesota, for Taxes for the Year 1949.

FORM 5C. MILLER-DAYTON COMPANY, MINNEAPOLIS

	IN WHOSE NAME ASSESSED	TO WHOM TRANSFERRED	DESCRIPTION OF PROPERTY: SUBDIVISION	Sec. or Lot	Town or Block	Rng.	Number of Acres of Land: Acres	100ths	No. School District	Individual Homestead Tax or Fee	Individual Agricultural Tax or Fee	TRUE AND FULL VALUATIONS: LAND Exclusive of Structures and Improvements	BUILDINGS and Other Structures	MACHINERY Permanently Attached to Real Estate	TOTAL True and Full Value	ASSESSED VALUATIONS: RURAL: Homestead Up to $4,000 20%	RURAL: Over $4,000 and Not Homestead 33⅓%	ALL OTHER: Homestead Up to $4,000 25%	ALL OTHER: Over $4,000 Not Homestead 40%	MACHINERY Permanently Attached to Real Estate 33⅓%	TOTAL ASSESSED VALUE	Total Assessed Value as Equalized by the Board of Review	FINAL EQUALIZED VALUE
										Dollars		Dollars	Dollars	Dollars	Dollars	Dollars	Dollars	Dollars	Dollars	Dollars	Dollars	Dollars	Dollars
			Ogema Point (Part of Lots 3 & 4 Sec 7 - Tw 139 + Lot 1 Sec 12 - 140 - 30)																				
1	Marion D. Baker			1					Ben	20													
2	Anna D. + Oscar Danson			2						"													
3	~~Leo D. + Margaret R. Odegaarden~~			3						"													
4	— " "			4						"													
5	Charles D. Morgan Maple Lake Minn			5						"													
6	Albert + Kenneth Spry			6						"													
7	~~Parson H. + Harriet Baker~~	OC. + Adella Brewer		7						"													
8	—	" "		8						"													
9	Donald Schmuck + H. Gardner			9						"													
10				10						"													
11	Walter, Nadine May + Merna Novotny		N 255 of Lot 6																				
12																							
13																							
14																							
15																							
16																							
17																							
18																							
19																							
20																							

	SOLD FOR TAXES	VALUATIONS BY SCHOOL DISTRICTS AS EQUALIZED BY DEPARTMENT OF TAXATION: District No. ..... Rate ..... Mills	District No. ..... Rate ..... Mills	District No. ..... Rate ..... Mills	District No. ..... Rate ..... Mills	District No. 1 Rate 4.58 Mills	District No. ..... Rate ..... Mills	Tax including State Homestead	State Tax on Non-Homestead 4.58 Mills	SPECIAL TAXES	TOTAL TAXES		PAID	WHEN PAID Month Day Year	Number of Receipt	March Settlement 1949	June Settlement 1949	Penalty	November Settlement 1949	Penalty	Collections to First Monday in January 1951	Penalty	Delinquent on First Monday in January 1951	Total Delinquent Tax and Penalty	REMARKS
		Dollars	Dollars	Dollars	Dollars	Dollars	Dollars	$ cts.	$ cts.	$ cts.	$ cts.					$ cts.	$ cts.	$ cts.	$ cts.	$ cts.	$ cts.	$ cts.	$ cts.	$ cts.	
1						9		20	80	4		21	20	1	PAID IN FULL	MAY 12 1950	8357		21	2					
2						9		20	80	4		21	20	2	PAID IN FULL	MAY 26 1950	8755		21	2					
3	SOLD FOR TAXES					9		20	80	4		21	20	3										21	2
4	SOLD FOR TAXES					9		20	80	4		21	20	4										21	2
5						9		20	80	4		21	20	5	PAID IN FULL	FEB 28 1950	8872	21	2						
6						9		20	80	4		21	20	6	PAID IN FULL	MAY 31 1950	8345		21	2					
7						9		20	80	4		21	20	7	PAID IN FULL	MAY 31 1950	8345		21	2					
8						9		20	80	4		21	20	8	PAID IN FULL	MAY 31 1950	8345		21	2					
9						9		20	80	4		21	20	9	PAID IN FULL	MAY 31 1950	8345		21	2					
10						9		20	80	4		21	20	10	PAID IN FULL	MAY 31 1950	8345		21	2					
11														11											
12														12											
13														13											
14														14											
15														15											
16														16											
17														17											
18														18											
19														19											
20														20											
			76		92			20	80	41		21	20				212	14 84						424	

Assessment Roll and Tax List of Real Property in the ..... of ....., Cass County, Minnesota, for Taxes for the Year 1949.

Form 5C—Miller-Davis Company, Minneapolis

	IN WHOSE NAME ASSESSED	TO WHOM TRANSFERRED	DESCRIPTION OF PROPERTY: SUBDIVISION	Sec. or Lot	Town or Block	Rng.	Number of Acres of Land: Acres	Hdths	No. School District	Indicate Homestead Tax or No	Indicate Agricultural Tax or No	TRUE AND FULL VALUATIONS: LAND Exclusive of Structures and Improvements	BUILDINGS and Other Structures	MACHINERY Permanently Attached to Real Estate	TOTAL True and Full Value	ASSESSED VALUATIONS: RURAL: Homestead Up to $4,000 20%	RURAL: Over $4,000 Non-Homestead 33⅓%	ALL OTHER: Homestead Up to $4,000 25%	ALL OTHER: Over $4,000 and Non-Homestead 40%	MACHINERY Permanently Attached to Real Estate 33⅓%	TOTAL ASSESSED VALUE	Total Assessed Value as Equalized by the Board of Review	FINAL EQUALIZED VALUE
												Dollars	Dollars	Dollars	Dollars	Dollars	Dollars	Dollars	Dollars	Dollars	Dollars	Dollars	Dollars
1																							
2																							
3																							
4																							
5																							
6																							
7																							
8																							
9																							
10																							
11																							
12																							
13																							
14																							
15																							
16																							
17																							
18																							
19																							
20																							

	SOLD FOR TAXES	VALUATIONS BY SCHOOL DISTRICTS AS EQUALIZED BY DEPARTMENT OF TAXATION: District No. ..... Rate ..... Mills	District No. ..... Rate ..... Mills	District No. 28 Rate [illegible] Mills	District No. 29 Rate [illegible] Mills	District No. ..... Rate ..... Mills	District No. ..... Rate ..... Mills	Tax Including State Homestead ..... Mills	State Tax on Non-Homestead ..... Mills	SPECIAL TAXES	TOTAL TAXES		PAID	WHEN PAID	Number of Receipt	March Settlement 1950	June Settlement 1950	Penalty	November Settlement 1950	Penalty	Collections to First Monday in January 1951	Penalty	Delinquent on First Monday in January 1951	Total Delinquent Tax and Penalty	REMARKS
		Dollars	Dollars	Dollars	Dollars	Dollars	Dollars	$ cts.	$ cts.	$ cts.	$ cts.			Month Day Year		$ cts.	$ cts.	$ cts.	$ cts.	$ cts.	$ cts.	$ cts.	$ cts.	$ cts.	
1												1													
2												2													
3												3													
4												4													
5												5													
6												6													
7												7													
8												8													
9												9													
10	Grand Total											10													
11			H	18,191	21.21							11													
12			NH	3,005	6.24							12													
13				21,196	27.45							13													
14								A	1238.58	91.94		1330.52	14												
15								NA	1899.78	28.06		1927.84	15												
16								Total	3,138.36	120.00		3258.36	16												
17													17												
18													18												
19													19												
20													20												