

60064D

5

Minnesota

National Forest

Township 147 Range 27 Meridian

1/4 Corner Sec. 1 & 2

Corner Description

Temp. 2" J.P. stake $2\frac{1}{2}$ ' high, 2"

Corner Markings

Believed to be genuine Land Office Corner

Witnesses

J.P. 4" NW 16'

General Location

(Relation to other corners by alignment and measurement, also with topographic features, roads, streams, trails, fence corners or other distinctive objects which will enable others to locate. Mention blazing done if any.)

On a small point 30' wide, Jack Pine, 15 ft. high, about 30 trees

Geo. Farley

Forest Ranger

9-25-22

checked
1/20 #4

600040

Form 874-9

U. S. DEPARTMENT OF AGRICULTURE
FOREST SERVICE

Minnesota NATIONAL FOREST

CORNERS OF THE PUBLIC SURVEY

T. 147 R. 27 5 Mer.

1/4 Corner common to Sections

1, and 2

DESCRIPTION OF CORNER



Corner consists of a Temp. 2" J.P. stake 2 1/2' high

Dimension above ground 2" inches.

Sketch grooves, letters, figures, or notches, on proper face or edge.

CARDINAL POSITION

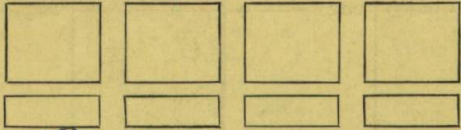
DIAGONAL POSITION



Mound of _____ is located _____

Pits are located _____

Sketch markings of Bearing Trees (or Rocks) in proper box and fill blanks below, giving bearings from Corner to Trees and Distances in Links.



Species J.P. _____

Diameter 4" _____

Bearing NW _____

Distance 16' _____

Do you believe this to be a genuine Land Office Corner? Yes

If not, why? _____

Geo Farley

Signature.

Ranger

9-25-27

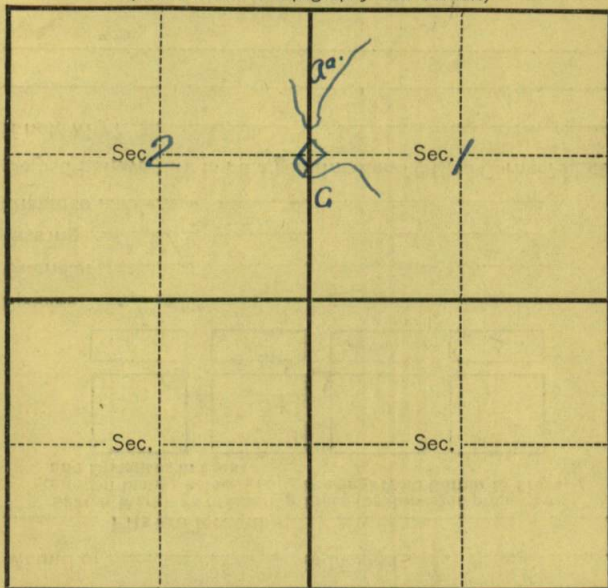
Date.

Title.

T. 147 R. 27 5 Mer.

8-3027

(Make sketch of topography near Corner.)



Metal Location Poster is on a _____
tree _____ inches diameter, on the _____
side of _____
from which this Corner bears _____
_____ chains distant.

Give any further facts which will aid in finding this
Corner again.

on a small point
30 ft wide - Jack pine
15 ft high - about 30 trees