

R. 31 W.

R. 30 W.

R. 29 W.

R. 28 W.

R. 27 W.

R. 26 W.

R. 25 W.

T. 148 N.

T. 147 N.

T. 146 N.

T. 145 N.





T. 144 N.

T. 143 N.

MINNESOTA NATIONAL FOREST MINNESOTA

FIFTH PRINCIPAL MERIDIAN

SCALE
1 0 1 2 3 4 5 MILES

-  FOREST BOUNDARY
-  AUTO HIGHWAY
-  PASSABLE AUTO ROAD
-  SUPERVISOR'S HEADQUARTERS
-  RANGER'S HEADQUARTERS
-  LOOKOUT TOWER

U. S. DEPARTMENT OF AGRICULTURE
FOREST SERVICE
W. B. GREELEY, FORESTER

