

LEGEND

○ = Corner having information on form 7100-52 in this file.

T150N R28W 5th PM


FILING INSTRUCTION

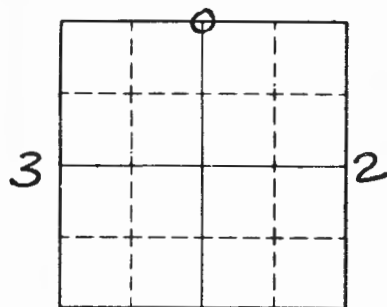
(Ref. FSM 7150)

File 7100-52 card record by letter and number coordinates behind the file guide for the township in which it falls.

File the 7100-52 card record by letter and then by number i.e., all A cards first, then B cards etc.

The first card behind the file guide (if data have been obtained and recorded) will be card A-1 for N.W. Township Corner, then card A-2 for 1/16 corner then card A-3 for 1/4 corner etc.





Sketch

○ Corner ▨ F.S. Land

Relation of Evidence to Record Features Along Section Lines

Section line to sections _____
 Object _____
 Record distance _____
 Measured distance _____

Other Evidence

Describe evidence of use and occupation such as roads, fences, clearings, timber cutting lines, plantations, etc.. Cite source of testimony if any. _____

TIES ALONG LINE
500' N ENT. CUTOVER AREA - 1400' N ENT. STANDING TIMBER
1550' N ENT. ASH & OLD CEDAR SWP. - 2100' N LV. SWP.
2560.8' APPROX. SEC. COR.

At time of search:

1. Did you have the record description?

Yes No _____

2. How was search area located?

Pacing, chain photos, maps
 etc. _____

3. Man hours spent in search 1 HR.

4. Do you think additional search might recover evidence? Yes _____ No _____

5. Signature Curt Krause

Perpetuation Record

Monument and accessories established. Include brief description of area. _____

Certified corner restoration certificate prepared: Yes _____ No _____

Filed in county records at _____ Date _____ County Document No. _____

Identified on aerial photo No. _____ Which is filed at _____

Index No. A-21
(Alphabetical - Numerical)

LAND CORNER RECORD
(RECTANGULAR SURVEYS)

R9-7150-4 (Rev. 6/13/67)
GPO 802-127

T. 150 R. 28 Mer. N.F. CHIPPEWA County ITASCA State MN.

~~SECTION~~ BET. Corner common to sections 1 and 2

CLOSING COR.

EXISTING SURVEYS

Original Government Survey	
Year surveyed	<u>1896 G.A. RALPH</u>
Original monument	<u>WOOD POST</u> <small>(Wood post, stone, pile of stones, pipe, etc.)</small>
Bearing Trees	
Species	<u>BASSWOOD</u> <u>BASSWOOD</u>
Diameter	<u>9</u> <u>4</u>
Bearing	<u>S35W</u> <u>S30E</u>
Distance	<u>32 LKS.</u> <u>18 LKS.</u>

Original Evidence Found	
Year of search	By
Monument found	
Original Bearing Trees Found	
Species	
Diameter	
Bearing	
Distance	

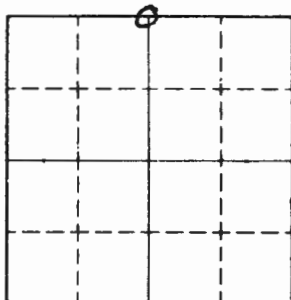
Subsequent Corner Restoration	
Year surveyed	By
Where filed or recorded	
Monument	
<small>(Original, concrete post, iron rod, etc.)</small>	

Evidence of Subsequent Corner Restoration Found	
Year of search	By
<u>9-23-74</u> By <u>CURT KRAUSE + J.P.</u>	
<u>PLACED FSLP ON BIRCH 11" NZOW 14.0'</u>	
<u>FROM HUB WITH NAIL</u>	
<u>COUNTY SURVEY BY EARL PELLIQUEN</u>	
<u>ITASCA COUNTY 1960's</u>	

Bearing Trees, Reference Objects	
Species	
Diameter	
Bearing	
Distance	

Bearing Trees, Reference Objects	
Species	
Diameter	
Bearing	
Distance	

2



Sketch

○ Corner ▨ F.S. Land

Relation of Evidence to Record Features Along Section Lines

Section line to sections _____
 Object _____
 Record distance _____
 Measured distance _____

Other Evidence

Describe evidence of use and occupation such as roads, fences, clearings, timber cutting lines, plantations, etc.. Cite source of testimony if any. 9/23/74 CK-JP

FROM ORIG. 1/4 COR. 142 TIES NORTH
200' N. LV. SWP. - 1000' N. ENT. ASH SWALE
1405' N. CROSS SMALL STREAM 3' WIDE FLOW NE
1780' N. ENT. CEDAR + SPRUCE SWP. - 2050' N. LV. CEDAR + SPRUCE
ENT. ASH SWP. - 2230' N. ENT. HIGHLAND-ASPEN + BIRCH
2597' N. FD. HUB WITH SMALL NAIL ON TOP OF RIDGE - LINES
BRUSHED E + W + S

Perpetuation Record

Monument and accessories established. Include brief description of area. _____

WILL CHECK WITH ITASCA COUNTY SEE WHAT INFO.
THEY MIGHT HAVE FOR CLOSING COR.
NO EVIDENCE WAS FOUND AT THIS TIME

At time of search:

1. Did you have the record description?

Yes No _____

2. How was search area located?

Pacing chaining photos maps
etc. _____3. Man hours spent in search 2 HRS.

4. Do you think additional search might

recover evidence? Yes _____ No _____

5. Signature Carl Krause

Certified corner restoration certificate prepared: Yes _____ No _____

Filed in county records at _____ Date _____ County Document No. _____

Identified on aerial photo No. _____ Which is filed at _____

Index No. A-21
(Alphabetical - Numerical)

BOOK # 2
Pg. 27

LAND CORNER RECORD
(RECTANGULAR SURVEYS)

R9-7150-4 (Rev. 6/13/67)
 GPO 802-127

T. 150 R. 28 S. Mer. N.F. CHIPPEWA County ITASCA State MN
CLOSING COR. BET. Corner common to sections 1 and 2

EXISTING SURVEYS

Original Government Survey

Year surveyed 1896
 Original monument WOOD POST
(Wood post, stone, pile of stones, pipe, etc.)

Bearing Trees

Species	<u>BASSWOOD</u>	<u>BASSWOOD</u>
Diameter	<u>9</u>	<u>4</u>
Bearing	<u>S35W</u>	<u>S30E</u>
Distance	<u>32 LKS.</u>	<u>18 LKS.</u>
		<u>11.9'</u>

Subsequent Corner Restoration

Year surveyed _____ By _____
 Where filed or recorded _____
 Monument _____
(Original, concrete post, iron rod, etc.)

Bearing Trees, Reference Objects

Species _____
 Diameter _____
 Bearing _____
 Distance _____

Original Evidence Found

Year of search _____ By _____
 Monument found _____

Original Bearing Trees Found

Species _____
 Diameter _____
 Bearing _____
 Distance _____

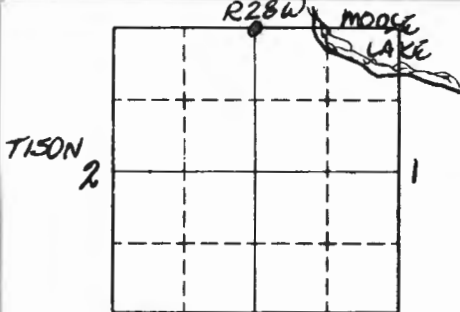
Evidence of Subsequent Corner Restoration Found

Year of search 9-23-74 By CURT KRAUSE
FROM ORIG COR. AT 1/4 COR. NORTH
2597' OPEN LINE BRUSHED E-W ON TSP.
LINE - EST. APPROX. COR. - PUT E-SLP ON
11 BIRCH N 20 W 14' FROM PICKET ON
LINE E-W - ~~XXXXXXXXXXXX~~

Bearing Trees, Reference Objects

Relation of Evidence to Record Features Along Section Lines

Section line to sections _____
 Object _____
 Record distance _____
 Measured distance _____



Sketch

○ Corner ▨ F.S. Land

Other Evidence

Describe evidence of use and occupation such as roads, fences, clearings, timber cutting lines, plantations, etc.. Cite source of testimony if any.

ITASCA COUNTY HAS BRUSHED LINE E+W ON NORTH SIDE OF SEC. 2 & 1 THEY HAVE SURVEYED TO MOOSE LAKE FROM PICKET AT OUR APPROX. CLOSING CORNER & TAG ON BIRCH GO EAST 40' TO COUNTY HUB WITH NAIL ON E+W + S LINE

At time of search:

1. Did you have the record description?
 Yes No _____

2. How was search area located?
 Pacing, chaining, photos, maps, etc. _____

3. Man hours spent in search 1 hr.

4. Do you think additional search might recover evidence? Yes No _____

5. Signature Arthur R. Krause

Perpetuation Record

Monument and accessories established. Include brief description of area.
AREA OF SEARCH HAS BEEN BADLY BURNED YEARS AGO FOUND SOME BURNED PINE STUMPS IN SEARCH AREA

Certified corner restoration certificate prepared: Yes _____ No _____
 Filed in county records at _____ Date _____ County Document No. _____
 Identified on aerial photo No. _____ Which is filed at _____

T. 150 R. 28 S. Mer. N.F. CHIPPEWA County ITASCA State MN.
MEANDER COR. Corner common to sections 1 and 36
EAST SHORE MOOSE LAKE

EXISTING SURVEYS

Original Government Survey

Year surveyed 1896 By G.A. RALPH

Original monument WOOD POST
(Wood post, stone, pile of stones, post, etc.)

Bearing Trees

Species <u>CEDAR</u>	<u>ASPEN</u>
Diameter <u>8</u>	<u>6</u>
Bearing <u>SOUTH</u>	<u>N12W</u>
Distance <u>2 LKS.</u>	<u>6 LKS.</u>
<u>1.32'</u>	<u>3.96'</u>

Original Evidence Found

Year of search _____ By _____

Monument found _____

Original Bearing Trees Found

Species _____	_____
Diameter _____	_____
Bearing _____	_____
Distance _____	_____

Subsequent Corner Restoration

Year surveyed _____ By _____

Where filed or recorded _____

Monument _____
(Original, concrete post, iron rod, etc.)

Evidence of Subsequent Corner Restoration Found

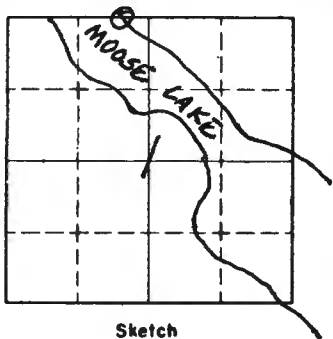
Year of search 8-18-92 By G. BRAMA T. WOTZKA C.K.
FD. OLD BLAZED LINE E+W ON PINE STUBS - OLD BLUE
PAINT ON BLAZES. FD. 20" N. PINE ON TOP OF RIDGE.
BLAZES E-W+S - AT END OF LINE AT LAKE SHORE FD.
FD. CEDAR WINDFALL WITH ROLL-OVER SCAR - NO SCARP
BLAZE IS ABOUT 30" HIGH - CUT UP AND TOOK APART

Bearing Trees, Reference Objects

Species _____	_____
Diameter _____	_____
Bearing _____	_____
Distance _____	_____

Bearing Trees, Reference Objects OVER

TEMPORARY CORNER CARD ATTACHED



Sketch

○ Corner ▨ F.S. Land

Relation of Evidence to Record Features Along Section Lines

Section line to sections _____
 Object _____
 Record distance _____
 Measured distance _____

Other Evidence

Describe evidence of use and occupation such as roads, fences, clearings, timber cutting lines, plantations, etc.. Cite source of testimony if any. 8/18/92

PIECES LYING ON BANK NEAR STUMP - STUMP UNDER WATER
TIES TO STUMP POSITION

N. PINE 19" N49E 15.00' FELP + NAIL

N. PINE 13" N30W 16.20 "

BELIEVE CEDAR IS ORIG. RT - SCRIBE COULD BE WEATHERED OFF
OR BURNED OFF AS THERE ARE SIGNS OF OLD BURNS IN AREA
ALONG SHORE LINE

Perpetuation Record

Monument and accessories established. Include brief description of area. _____

ITASCA COUNTY WILL TIE IN BY TRAVERSE LATER

At time of search:

1. Did you have the record description?

Yes No _____

2. How was search area located?

Pacing, chaining, photos, maps
 etc. _____

3. Man hours spent in search 2 1/2 HRS.

4. Do you think additional search might

recover evidence? Yes _____ No _____

5. Signature Curt Krause

Certified corner restoration certificate prepared: Yes _____ No _____

Filed in county records at _____ Date _____ County Document No. _____

Identified on aerial photo No. _____ Which is filed at _____

Index No. C-1
(Alphabetical - Numerical)Book #1
Pg. 80LAND CORNER RECORD
(RECTANGULAR SURVEYS)RD-7 150-4 (Rev. 6/13/67)
GPO 802-127T. 150 R. 28 S. 5 Mer. N.F. CHIPPEWA County ITASCA State MN.
WEST QUARTER Corner common to sections _____ and 6

EXISTING SURVEYS

Original Government Survey

Year surveyed 1891 By G. A. RALPH
Original monument SET WOOD POST
(Wood post, stone, pile of stones, pipe, etc.)

Bearing Trees

Species BASSWOOD SPRUCE
Diameter 8 7
Bearing N34E WEST
Distance 8 LKS. 39 LKS.
5.28 25.74'

Subsequent Corner Restoration

Year surveyed _____ By ITASCA COUNTY
Where filed or recorded SURVEY AT COURTHOUSE
Monument SET 1" IRON PIPE IN FIELD
(Original, concrete post, iron rod, etc.)

Bearing Trees, Reference Objects

Species ASH ELM
Diameter 7 10
Bearing S21E S46W
Distance 37.76' 46.18'

Original Evidence Found

Year of search _____ By _____
Monument found _____

Original Bearing Trees Found

Species _____
Diameter _____
Bearing _____
Distance _____

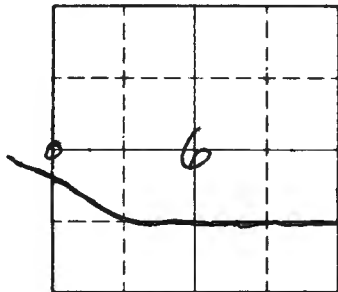
Evidence of Subsequent Corner Restoration Found

Year of search 7-15-96 By RM+CK
SEARCH IN FIELD - NO IRON FOUND
Fd. 13" x 35' HIGH ELM SNAG AT S52W
46.18' - NEGATIVE SCRIBE
Fd. ASH STUMP WELL ROTTED AT S13E
31.76' WITH SCRIBE B VISIBLE

Bearing Trees, Reference Objects

OVER

Relation of Evidence to Record Features Along Section Lines



Sketch

○ Corner ▨ F.S. Land

Section line to sections _____
 Object _____
 Record distance _____
 Measured distance _____

Other Evidence

Describe evidence of use and occupation such as roads, fences, clearings, timber cutting lines, plantations, etc.. Cite source of testimony if any. _____

OLD WOODS ROAD SOUTH OF CORNER GOES TO
 COUNTY ROAD # 30 (ORTH ROAD)

At time of search:

1. Did you have the record description?

Yes _____ No _____

2. How was search area located?

Pacing, chaining, photos, maps,
 etc. _____

3. Man hours spent in search _____

4. Do you think additional search might
 recover evidence? Yes _____ No _____

5. Signature Curt Kraus

Perpetuation Record

Monument and accessories established. Include brief description of area. _____

SET 60" SPIKE IN FIELD - TOP OF SPIKE IS
 6" BELOW GROUND - IN OPEN HAY FIELD + ROAD SOUTH
 MARKED TIE TO SPK.

ASH 4 S34E 37.00 SPK + TAG
 ASH 14 S19W 56.24 " "

Certified corner restoration certificate prepared: Yes _____ No _____

Filed in county records at _____ Date _____ County Document No. _____

Identified on aerial photo No. _____ Which is filed at _____

Index No. C-12
(Alphabetical - Numerical)

Book #1
Page #2

LAND CORNER RECORD
(RECTANGULAR SURVEYS)

RD-7150-4 (Rev. 6/13/67)
GPO 800-127

T. 150N R. 28W 3 Mer. N.F. Chippewa County, Pasca State MO
Center E 1/4 Corner common to sections _____ and _____

EXISTING SURVEYS

Original Government Survey

Year surveyed 1912
Original monument Iron
(Wood post, stone, pile of stones, pipe, etc.)

Bearing Trees

Species Birch Swiss Cedar
Diameter 10 8
Bearing N64E N64W
Distance 15.5' 7.0'

Subsequent Corner Restoration

Year surveyed _____ By _____
Where filed or recorded _____
Monument _____
(Original, concrete post, iron rod, etc.)

Bearing Trees, Reference Objects

Species _____
Diameter _____
Bearing _____
Distance _____

Original Evidence Found

Year of search 5-15-74 By C. Krause
Monument found 1 1/2" x 20" iron pipe in place 6" above ground.

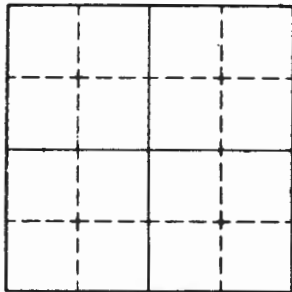
Original Bearing Trees Found

Species Birch Cedar
Diameter stump. stump.
Bearing N64E N64W
Distance 15.5' 7.0'

Evidence of Subsequent Corner Restoration Found

Year of search _____ By _____

Bearing Trees, Reference Objects



Sketch

○ Corner F.S. Land

Relation of Evidence to Record Features Along Section Lines

Section line to sections _____
 Object _____
 Record distance _____
 Measured distance _____

Other Evidence

Describe evidence of use and occupation such as roads, fences, clearings, timber cutting lines, plantations, etc.. Cite source of testimony if any.

Corner falls at old fence corner - wire & post mostly down - wire runs east & south corner in hardwood stand - lowland ~~swamp~~ ^{swamp} to E - S.E. approx. 300'

Put FSLP on 15" cedar S 3 E 47.0'

" " " 7" maple on S. side of Co. Road #24 corner is 470' S along old blazed line

Perpetuation Record

Monument and accessories established. Include brief description of area.

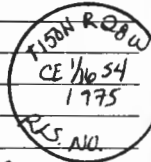
Set 2" dia x 5' long galv. steel pipe, filled w/concrete and capped w/a 3" dia brass tablet stamped:

Maple	Elm	Maple
9	6	6

N 57 E	N 18 E	S 79 W
--------	--------	--------

58.65'	53.2'	52.0'
--------	-------	-------

Set 8' steel sign post due N. 3.4' w/F.S. signs



At time of search:

1. Did you have the record description?

Yes _____ No _____

2. How was search area located?

Pacing, chaining, photos, maps, etc. _____

3. Man hours spent in search _____

4. Do you think additional search might recover evidence? Yes _____ No _____

5. Signature _____

Certified corner restoration certificate prepared: Yes _____ No _____

Filed in county records at _____ Date _____ County Document No. _____

Identified on aerial photo No. _____ Which is filed at _____

Index No. C-17
(Alphabetical - Numerical)Book 2
Pg 29LAND CORNER RECORD
(RECTANGULAR SURVEYS)R9-7150-4 (Rev. 6/13/67)
GPO 802-127T. 150 R. 28 Mer. N.F. 5 CHIP. County ITASCA State MIN.
Quarter Corner common to sections 2 3 and _____

EXISTING SURVEYS

Original Government Survey

Year surveyed 1896 July - Aug.Original monument Wood post
(Wood post, stone, pile of stones, pipe, etc.)

Bearing Trees

Species Aspen Spruce
Diameter 6 6
Bearing S84W N11W
Distance 24 lks. 8 1/2 lks.

Subsequent Corner Restoration

Year surveyed _____ By _____
Where filed or recorded _____
Monument _____
(Original, concrete post, iron rod, etc.)

Bearing Trees, Reference Objects

Species _____
Diameter _____
Bearing _____
Distance _____

Original Evidence Found

Year of search 9-12-34 By CCC'sMonument found wood post Balsam
good condition 36" high

Original Bearing Trees Found

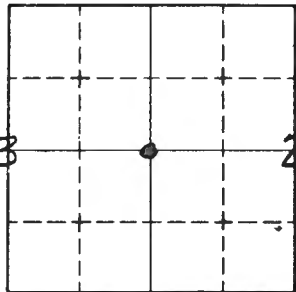
Species Spruce Balsam
Diameter 10" 6
Bearing N5°W NS&E
Distance 5.0' 5.0'
mkd. S3Bt. FSLP

Evidence of Subsequent Corner Restoration Found

Year of search 9-20-74 By CUCKRAUSE
NO EVIDENCE FOUND AT THIS TIME
MKD 6" BALSAM BLAZED 4 SIDES AS APPROX.
COR. 2620' NORTH OF C. OF COUNTY ROAD
E-W

Bearing Trees, Reference Objects

Species _____
Diameter _____
Bearing _____
Distance _____



Sketch

○ Corner ▨ F.S. Land

Relation of Evidence to Record Features Along Section Lines

Section line to sections	_____	_____	_____	_____
Object	_____	_____	_____	_____
Record distance	_____	_____	_____	_____
Measured distance	_____	_____	_____	_____

Other Evidence

Describe evidence of use and occupation such as roads, fences, clearings, timber cutting lines, plantations, etc.. Cite source of testimony if any. _____

SHOULD SEARCH AGAIN IF WE FIND NOTES BY J. ROSE

AS HE MAY HAVE BEEN HERE

FOUND SOME BALSAM STUMPS THAT HAVE SCARS IN AREA
OF APPROX. COR. LOCATION

At time of search:

1. Did you have the record description?

Yes _____ No _____

2. How was search area located?

Pacing, chaining, photos, maps,
etc. _____

3. Man hours spent in search _____

4. Do you think additional search might
recover evidence? Yes _____ No _____

5. Signature _____

Perpetuation Record

Monument and accessories established. Include brief description of area. _____

Certified corner restoration certificate prepared: Yes _____ No _____

Filed in county records at _____ Date _____ County Document No. _____

Identified on aerial photo No. _____ Which is filed at _____

Index No. C-21
(Alphabetical - Numerical)Book #1
Pg 12LAND CORNER RECORD
(RECTANGULAR SURVEYS)R9-7 150-4 (Rev. 6/13/67)
GPO 802-127T. 150 R. 28 Mer. N.F. Chip. County Itasca State MN
Quarter Set. Corner common to sections 1 2 and _____

EXISTING SURVEYS

Original Government Survey

Year surveyed 1896
Original monument Set Birch post
(Wood post, stone, pile of stones, pipe, etc.)

Bearing Trees

Species Tam. Tam.
Diameter 16" 16"
Bearing N10E N10W
Distance 32 lks. 26 lks.
21.1' 17.2'

Subsequent Corner Restoration

Year surveyed _____ By _____
Where filed or recorded _____
Monument _____
(Staple, concrete post, iron rod, etc.)

Bearing Trees, Reference Objects

Species _____
Diameter _____
Bearing _____
Distance _____

Original Evidence Found

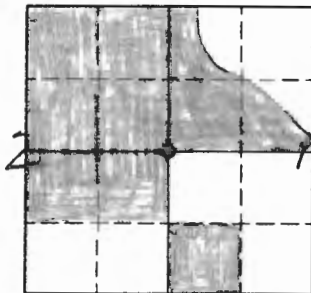
Year of search 9-23-74 By CRK JP
Monument found part of orig post in place.
12" long

Original Bearing Trees Found

Species Tam. stp. Tam. stp.
Diameter large large
Bearing N10W N10E
Distance 17.2' 21.1
No scribe marks No scribe marks

Evidence of Subsequent Corner Restoration Found

Year of search _____ By _____



Sketch

○ Corner ◻ F.S. Land

Relation of Evidence to Record Features Along Section Lines

Section line to sections _____
 Object _____
 Record distance _____
 Measured distance _____

Other Evidence

Describe evidence of use and occupation such as roads, fences, clearings, timber cutting lines, plantations, etc.. Cite source of testimony if any.

Found point of orig. post in tam & spruce swp.
 and both orig. tam. stp.
 Set 3" X 3" X 7' long tam. post at true location
 Put FSLP on 10" W. Spruce N53°E 27.0' from
 Tam. post
 Corner is approx. 95' north of small creek
 Line run true north - old brushed line by county

At time of search:

1. Did you have the record description?

Yes No _____

2. How was search area located?

Pacing, chaining, photos, maps,
 etc. _____

3. Man hours spent in search 1 hr.

4. Do you think additional search might

recover evidence? Yes _____ No

5. Signature Curtis R. Kusan

Perpetuation Record

Monument and accessories established. Include brief description of area.

Distance from $\frac{1}{4}$ of county road was 2624'
 brushed line is 20' east of orig. Corner
 line continues north to town line

MONUMENTED

Certified corner restoration certificate prepared: Yes _____ No _____

Filed in county records at _____ Date _____ County Document No. _____

Identified on aerial photo No. _____ Which is filed at _____

Index No. C-21
(Alphabetical - Numerical)

Book #1
Page #12

LAND CORNER RECORD
(RECTANGULAR SURVEYS)

RD-7150-4 (Rev. 6/13/67)
GPO 502-127

T. 150 N R. 28 W S. 5 Mer. N.F. Chippewa County Alaska State MA.

Corner common to sections _____ and _____

EXISTING SURVEYS

Original Government Survey

Year surveyed 1896
Original monument set oak Post.
(Wood post, stone, pile of stones, pipe, etc.)

Bearing Trees

Species	<u>Tam</u>	<u>Tam</u>		
Diameter	<u>16</u>	<u>16</u>		
Bearing	<u>N10E</u>	<u>N10W</u>		
Distance	<u>32 lks</u>	<u>26 lks.</u>		

Original Evidence Found

Year of search 2/23/76 By C. Krause
Monument found pt. of original post 12" long
in place - top of post well rotted.

Original Bearing Trees Found

Species	<u>Tam</u>	<u>Tam</u>		
Diameter	<u>Stump</u>	<u>Stump</u>		
Bearing	<u>N10E</u>	<u>N10W</u>		
Distance	<u>32 lks.</u>	<u>26 lks</u>		

Subsequent Corner Restoration

Year surveyed _____ By _____
Where filed or recorded _____
Monument _____
(Original, concrete post, iron rod, etc.)

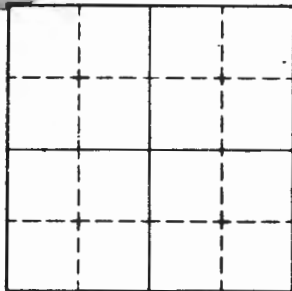
Evidence of Subsequent Corner Restoration Found

Year of search _____ By _____

Bearing Trees, Reference Objects

Species				
Diameter				
Bearing				
Distance				

Bearing Trees, Reference Objects



Sketch

○ Corner F.S. Land

Relation of Evidence to Record Features Along Section Lines

Section line to sections _____
 Object _____
 Record distance _____
 Measured distance _____

Other Evidence

Describe evidence of use and occupation such as roads, fences, clearings, timber cutting lines, plantations, etc.. Cite source of testimony if any. _____

At time of search:

1. Did you have the record description?

Yes _____ No _____

2. How was search area located?

Pacing, chaining, photos, maps, etc. _____

3. Man hours spent in search _____

4. Do you think additional search will recover evidence? Yes _____ No _____

Perpetuation Record

Monument and accessories established. Include brief description of area.

Set 2" dia x 5' long galv. steel pipe filled w/ concrete & capped w/ a 3" dia brass cap stamped:

Old Spruce	w Spruce	w Spruce	w Spruce
10	10	11	12
N 10W	N 14E	N 53E	S 68E
77.5'	68.2'	26.9'	60.1'

T150N R28W
 1/4
 52 | 51
 1976
 R/S INC.

Set 8' steel sign post due S. 3.5' w/ F.S. sign
 " " " " " " " " " " " "

Certified restoration certificate prepared: William Skerman

Filed in county records at Stasca Date 9/15/81 County Document No. 247829

5. Signature _____

Identified on aerial photo No. _____ Which is filed at _____

CERTIFICATE FILED

Index No. D-17
(Alphabetical - Numerical)

LAND CORNER RECORD
(RECTANGULAR SURVEYS)

R9-7150-4 (Rev. 6/13/67)
 GPO 802-127

T. 150 R. 28 Mer. N.F. CHIPPEWA County ITASCA State MN.
SOUTH 1/4 BET. Corner common to sections _____, _____, 2 and 3

EXISTING SURVEYS

Original Government Survey

Year surveyed _____
 Original monument _____
(Wood post, stone, pile of stones, pipe, etc.)

Bearing Trees

Species _____
 Diameter _____
 Bearing _____
 Distance _____

Subsequent Corner Restoration

Year surveyed _____ By _____
 Where filed or recorded _____
 Monument _____
(Original, concrete post, iron rod, etc.)

Bearing Trees, Reference Objects

Species _____
 Diameter _____
 Bearing _____
 Distance _____

Original Evidence Found

Year of search _____ By _____
 Monument found _____

Original Bearing Trees Found

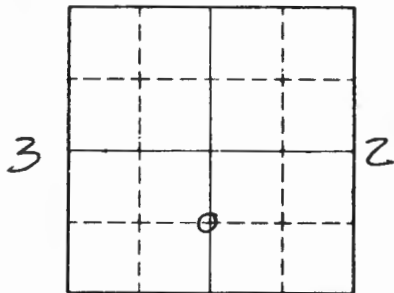
Species _____
 Diameter _____
 Bearing _____
 Distance _____

Evidence of Subsequent Corner Restoration Found

Year of search 9-19-74 By CURT KRAUSE
CHAINED NORTH FROM CENTER LINE OF CO. ROAD
E+W - 1320' AND FOUND TAG ON 14" BIRCH
6' WEST OF OUR LINE AND CHAINED DISTANCE
1333' N - TAG STATES COR. IS 20' SOUTH
OLD BLUE PAINT ON BIRCH WITH TAG

Bearing Trees, Reference Objects

TAG HAS NO DATE OR NAME
PROBABLY D. JOHNSON BLKDK DISTRICT



Sketch

○ Corner ▨ F.S. Land

Relation of Evidence to Record Features Along Section Lines

Section line to sections _____
 Object _____
 Record distance _____
 Measured distance _____

Other Evidence

Describe evidence of use and occupation such as roads, fences, clearings, timber cutting lines, plantations, etc.. Cite source of testimony if any. CURT KRAVSE & JOHN PEARSON
CONTINUE LINE TO 1/4 COR.

At time of search:

1. Did you have the record description?

Yes _____ No _____

2. How was search area located?

Pacing, chaining, photos, maps, etc. _____

3. Mon hours spent in search _____

4. Do you think additional search might recover evidence? Yes _____ No _____

5. Signature Curt Kravse

Perpetuation Record

Monument and accessories established. Include brief description of area. _____

Certified corner restoration certificate prepared: Yes _____ No _____

Filed in county records at _____ Date _____ County Document No. _____

Identified on aerial photo No. _____ Which is filed at _____

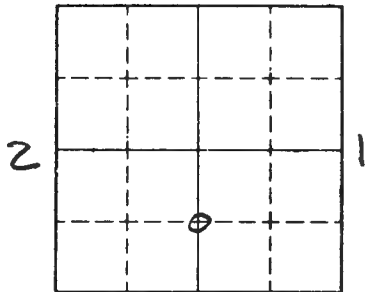
Index No. D-21
(Alphabetical - Numerical)

LAND CORNER RECORD
(RECTANGULAR SURVEYS)

R9-7150-4 (Rev. 6/13/67)
 GPO 802-127

T. 150 R. 28 Mer. N.F. 5 CHIPPEWA County ITASCA State MN.
SOUTH 1/16 BET. Corner common to sections _____, _____, _____ and 2

EXISTING SURVEYS	
Original Government Survey	Original Evidence Found
Year surveyed _____ <u>NONE</u>	Year of search _____ By _____
Original monument _____ <small>(Wood post, stone, pile of stones, pipe, etc.)</small>	Monument found _____
Bearing Trees	Original Bearing Trees Found
Species _____	Species _____
Diameter _____	Diameter _____
Bearing _____	Bearing _____
Distance _____	Distance _____
Subsequent Corner Restoration	Evidence of Subsequent Corner Restoration Found
Year surveyed _____ By _____	Year of search <u>9-23-74</u> By <u>G.K. + J.P.</u>
Where filed or recorded _____	<u>FROM APPROX. SEC. COR. 1-2-11-12 IN CENTER OF</u>
Monument _____ <small>(Original, concrete post, iron rod, etc.)</small>	<u>E+W ROAD - OPEN BRUSHED LINE AND OLD FENCE</u>
	<u>LINE NORTH - CHAINED NORTH 2624' TO</u>
	<u>ORIG. 1/4 CORNER. - APPROX. 3/16 WAS</u>
	<u>ESTABLISHED AT 1320' N - TIES ON BACK</u>
Bearing Trees, Reference Objects	Bearing Trees, Reference Objects
Species _____	_____
Diameter _____	_____
Bearing _____	_____
Distance _____	_____



Sketch

O Corner F.S. Land

Relation of Evidence to Record Features Along Section Lines

Section line to sections _____
 Object _____
 Record distance _____
 Measured distance _____

Other Evidence

Describe evidence of use and occupation such as roads, fences, clearings, timber cutting lines, plantations, etc.. Cite source of testimony if any. _____

FROM APPROX. SEC. COR 1-2-11-12 NORTH ALONG BRUSH OUT LINE.
 200' N LV. SWP. - 400' N S.E. EDGE OF T.M. SWP. - 500' N
 EAST EDGE OF SWP. + 600' N ENT. ASPEN + HARDWOODS
 1320' N - FH. OLD FENCE CORNER 85' WEST OF STA. 1382' N
 NO OTHER EVIDENCE WAS FOUND - OUR LINE WAS CONTINUED
 NORTH TO 1/4 COR.
 TIES BELOW

At time of search:

1. Did you have the record description?

Yes No _____

2. How was search area located?

Pacing chaining, photos, maps,
 etc. _____

3. Man hours spent in search _____

4. Do you think additional search might

recover evidence? Yes _____ No _____

5. Signature Curt Krause

Perpetuation Record

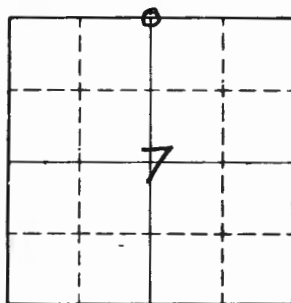
Monument and accessories established. Include brief description of area. _____

1845' N LV. SWP OVER RIDGE - 1945' ENT. SAME SWP.
 2076' N LV. SWP OVER ASPEN RIDGE - 2335' N ENT. SWAMP
 2530' N CREEK 15' WIDE, RUNS TO MOOSE LAKE.
 2624' N BRUSHED LINE BY COUNTY IS 20' EAST OF ORIG. 1/4 COR.

Certified corner restoration certificate prepared: Yes _____ No _____

Filed in county records at _____ Date _____ County Document No. _____

Identified on aerial photo No. _____ Which is filed at _____



Sketch

○ Corner ▨ F.S. Land

Relation of Evidence to Record Features Along Section Lines

Section line to sections _____
 Object _____
 Record distance _____
 Measured distance _____

Other Evidence

Describe evidence of use and occupation such as roads, fences, clearings, timber cutting lines, plantations, etc.. Cite source of testimony if any. _____

CORNER IN HARDWOODS + ASH LOWLAND - WET NOW
CORNER IS SW OF SW CORNER OF OPEN FIELD - ABOUT 300'
SECOND FIELD SOUTH OF ORTH ROAD

At time of search:

1. Did you have the record description?

Yes No _____

2. How was search area located?

Pacing, chaining, photos, maps, etc. _____

3. Man hours spent in search 2 HRS.

4. Do you think additional search might recover evidence? Yes _____ No _____

5. Signature Cut Krause

Perpetuation Record

Monument and accessories established. Include brief description of area. 4/29/92

MARKED NEW BT'S.

ASH 7 N48E - 10.85' AND 1/4 56 BT

ASH 6 S89E - 20.83' " 1/4 57 BT

ASH 5 1/2 S67W - 7.23 " 1/4 57 BT

8" STEEL SIGN POST WEST 4.0'

" " " " SOUTH 4.0'

MANY LARGE BURNED CEDAR STUMPS IN AREA

Certified corner restoration certificate prepared: Yes _____ No _____

Filed in county records at _____ Date _____ County Document No. _____

Identified on aerial photo No. _____ Which is filed at _____

T. 150 R. 28 S. Mer. N.F. CHIPPEWA County ITASCA State MN.
SECTION Corner common to sections 5, 6, 7 and 8

EXISTING SURVEYS

Original Government Survey

Year surveyed 1896
 Original monument WOOD POST
(Wood post, stone, pile of stones, pipe, etc.)

Bearing Trees

Species	ASH	ASH	ASH	ASH
Diameter	<u>6</u>	<u>6</u>	<u>9</u>	<u>14</u>
Bearing	<u>S26E</u>	<u>N54E</u>	<u>S12W</u>	<u>N60W</u>
Distance	<u>23 1/2 LKS.</u>	<u>15 1/2 LKS.</u>	<u>20 LKS.</u>	<u>14 LKS.</u>
	<u>15.51'</u>	<u>10.23'</u>	<u>13.20'</u>	<u>9.24'</u>

Subsequent Corner Restoration

Year surveyed 1946 By JOHN J. ROSE
 Where filed or recorded FOLDER 4 Pg. 77
 Monument SET 1" GALV. IRON PIPE AT TRUE COR.
(Original, concrete post, iron rod, etc.)
FROM NW ORIG. ASH RAN S60E 9.24'

MARKED NEW TIES

Bearing Trees, Reference Objects

Species	BLK. ASH	ELM
Diameter	<u>12</u>	<u>28</u>
Bearing	<u>S16 1/2 E</u>	<u>S25W</u>
Distance	<u>24.5'</u>	<u>52.0'</u>

Original Evidence Found

Year of search _____ By _____
 Monument found _____

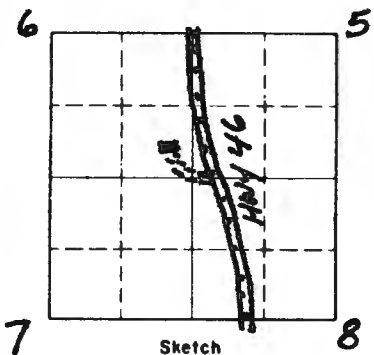
Original Bearing Trees Found

Species _____
 Diameter _____
 Bearing _____
 Distance _____

Evidence of Subsequent Corner Restoration Found

Year of search 4/29/92 By CURT KRAUSE
NO IRON FOUND - GROUND STILL FROZEN IN SWP.
CULVERT UNDER ROAD IS 2' WEST OF SEARCH
AREA - THIS PIPE EFFECTS METAL LOCATOR
FD. 23" DEAD ELM SNAG AT S21W 52.0' SCRIBED
FD. 14" ASH AT S12E 24.5' SCRIBE WAS CHIPPED

Bearing Trees, Reference Objects OVER



○ Corner ▣ F.S. Land

Relation of Evidence to Record Features Along Section Lines

Section line to sections _____
 Object _____
 Record distance _____
 Measured distance _____

Other Evidence

Describe evidence of use and occupation such as roads, fences, clearings, timber cutting lines, plantations, etc.. Cite source of testimony if any.
APPROX. LOCATION IS 3' NORTH OF NORTH SHOULDER
OF DRIVEWAY TO HOME.
APPROX. 200' W OF HWY 46

At time of search:

1. Did you have the record description?
 Yes No _____

2. How was search area located?
 Pacing, chaining, photos, maps,
 etc. _____

3. Man hours spent in search 3 HRS.

4. Do you think additional search might
 recover evidence? Yes _____ No _____

5. Signature Curt Kramer

Perpetuation Record

Monument and accessories established. Include brief description of area. _____

Certified corner restoration certificate prepared: Yes _____ No _____

Filed in county records at _____ Date _____ County Document No. _____

Identified on aerial photo No. _____ Which is filed at _____

T. 150 R. 28 Pg. 28 S Mer. N.F. Chip County Itasca State MIN.
Section Corner common to sections 2, 3, 10 and 11

EXISTING SURVEYS

Original Government Survey

Year surveyed 1896
 Original monument Set spruce post
(Wood post, stone, pile of stones, pipe, etc.)

Bearing Trees

Species	Birch	Birch	Spruce	Balsam
Diameter	<u>8</u>	<u>10</u>	<u>6</u>	<u>10</u>
Bearing	<u>N68E</u>	<u>S25E</u>	<u>S29W</u>	<u>N62W</u>
Distance	<u>24 kts.</u>	<u>15 kts.</u>	<u>6 kts.</u>	<u>16 kts.</u>

Subsequent Corner Restoration

Year surveyed _____ By _____
 Where filed or recorded _____
 Monument _____
(Original, concrete post, iron rod, etc.)

Bearing Trees, Reference Objects

Species _____
 Diameter _____
 Bearing _____
 Distance _____

Original Evidence Found

Year of search 10-26-74 By CRK J.P.
 Monument found No evidence found

Original Bearing Trees Found

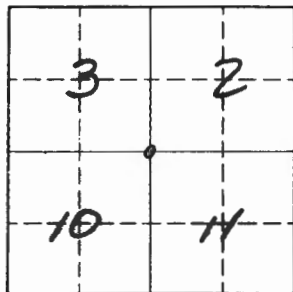
Species _____
 Diameter _____
 Bearing _____
 Distance _____

Evidence of Subsequent Corner Restoration Found

Year of search 10/26/74 By CRK J.P.
No orig. evidence found at post
or bts.
road construction has destroyed
any evidence

Bearing Trees, Reference Objects

Species _____
 Diameter _____
 Bearing _____
 Distance _____



Sketch

○ Corner F.S. Land

Relation of Evidence to Record Features Along Section Lines

Section line to sections _____
 Object _____
 Record distance _____
 Measured distance _____

Other Evidence

Describe evidence of use and occupation such as roads, fences, clearings, timber cutting lines, plantations, etc.. Cite source of testimony if any. _____

Found old cedar post with FSLP lying on ground - tag was rusted and shot - couldn't read
 Put 4" x 4" x 8' Cedar post 27' north of road & as witness to approx. Sec. Cor.

At time of search:

1. Did you have the record description?

Yes _____ No _____

2. How was search area located?

Pacing, chaining, photos, maps, etc. _____

3. Man hours spent in search _____

4. Do you think additional search might recover evidence? Yes _____ No _____

Perpetuation Record

Monument and accessories established. Include brief description of area. _____

Certified corner restoration certificate prepared: Yes _____ No _____

Filed in county records at _____ Date _____ County Document No. _____

Identified on aerial photo No. _____ Which is filed at _____

5. Signature Ant Kraus

T. 150 R. 28 Mer. N.F. Chip. County Hancock State MN.
Section Corner common to sections 1, 2, 11 and 12

EXISTING SURVEYS

Original Government Survey

Year surveyed 1896
Original monument Set Cedar post
(Wood post, stone, pile of stones, etc.)

Bearing Trees

Species	Cedar	Tam.	Balsam	W. Pine
Diameter	<u>10"</u>	<u>14"</u>	<u>5</u>	<u>16</u>
Bearing	<u>N19°E</u>	<u>S89°E</u>	<u>S44W</u>	<u>N59W</u>
Distance	<u>131ks.</u>	<u>171ks.</u>	<u>41ks.</u>	<u>121ks.</u>

Original Evidence Found

Year of search _____ By _____
Monument found _____

Original Bearing Trees Found

Species _____
Diameter _____
Bearing _____
Distance _____

Subsequent Corner Restoration

Year surveyed _____ By _____
Where filed or recorded _____
Monument _____
(Original, concrete post, iron rod, etc.)

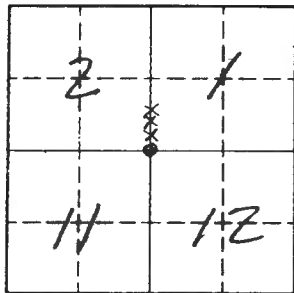
Evidence of Subsequent Corner Restoration Found

Year of search 9-25-74 By CRK JP
No orig. evidence found
road construction has destroyed
any evidence of orig. post or B's.

Bearing Trees, Reference Objects

Species _____
Diameter _____
Bearing _____
Distance _____

Bearing Trees, Reference Objects



Sketch

○ Corner F.S. Land

Relation of Evidence to Record Features Along Section Lines

E-21

Section line to sections _____
 Object _____
 Record distance _____
 Measured distance _____

Other Evidence

Describe evidence of use and occupation such as roads, fences, clearings, timber cutting lines, plantations, etc.. Cite source of testimony if any. _____

No orig. evidence found
 old fence line runs north through brush swamp
 and continues for approx. 1/4 m. e.

Set 4" X 4" X 7' Cedar post 24' North of approx. corner
 location - cedar post is set next to fence corner
 post-wire runs N-W
 County road runs E-W over corner position

Perpetuation Record

Monument and accessories established. Include brief description of area. 9-30-74

later in job found iron 4" under road in line
 with fence north 24.5' south of cedar post
 no bt's. found or no info. on who set iron
 I believe it could have been set by John Rose a
 local surveyor working out of this area

At time of search:

1. Did you have the record description?

Yes No _____

2. How was search area located?

Pacing, chaining, photos, maps,
 etc. _____

3. Man hours spent in search 1 hr.

4. Do you think additional search might

recover evidence? Yes No _____

5. Signature John E. [unclear]

Certified corner restoration certificate prepared: Yes _____ No _____

Filed in county records at _____ Date _____ County Document No. _____

Identified on aerial photo No. _____ Which is filed at _____

Index No. F-21
(Alphabetical - Numerical)

LAND CORNER RECORD
(RECTANGULAR SURVEYS)

RD-7150-4 (Rev. 6/13/67)
GPO 802-127

T. 150 R. 28 S. 5 Mer. N.F. CHIPPEWA County ITASCA State MN.
NORTH 1/16 Corner common to sections _____, _____, 11 and 12

EXISTING SURVEYS

Original Government Survey

Year surveyed _____
Original monument NONE
(Wood post, stone, pile of stones, pipe, etc.)

Bearing Trees

Species _____
Diameter _____
Bearing _____
Distance _____

Subsequent Corner Restoration

Year surveyed _____ By _____
Where filed or recorded _____
Monument _____
(Original, concrete post, iron rod, etc.)

Bearing Trees, Reference Objects

Species _____
Diameter _____
Bearing _____
Distance _____

Original Evidence Found

Year of search _____ By _____
Monument found _____

Original Bearing Trees Found

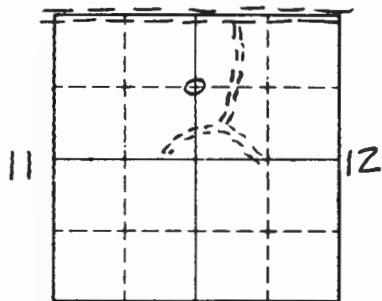
Species _____
Diameter _____
Bearing _____
Distance _____

Evidence of Subsequent Corner Restoration Found

Year of search 9-24-94 By CURT KRAUSE
CHAINED SOUTH FROM E+W COUNTY ROAD AND
OLD FENCE LINE NORTH - APPROX. S.C. 1-2-11-12
1320'S ESTABLISHED APPROX. N 1/16 COR. - SET 2"
MAPLE PICKET 5' HIGH AS APPROX. COR. - PUT ESUP ON
8" BALSAM N 84 E 21.0' FROM MAPLE PICKET

Bearing Trees, Reference Objects

Species _____
Diameter _____
Bearing _____
Distance _____



Sketch

○ Corner F.S. Land

Relation of Evidence to Record Features Along Section Lines

Section line to sections _____
 Object _____
 Record distance _____
 Measured distance _____

Other Evidence

Describe evidence of use and occupation such as roads, fences, clearings, timber cutting lines, plantations, etc.. Cite source of testimony if any. _____

LINE SOUTH FROM SEL COR. 1-2-11-12
 640'S EDGE OF VERY WET SWAMP - CANT CROSS WATER TO DEEP
 OFFSET 200' W - CONTINUE ON 200' @ TO STA. 1100'S LV. SWP. - 200'E
 NOW THROUGH BALSAM-BIRCH-ASPEN + BRUSH WITH SCATTERED OLD BURNT
 W. PINE STUMPS 1320'S APPROX. N 1/16 COR.

At time of search:

1. Did you have the record description?

Yes _____ No _____

2. How was search area located?

Pacing, chaining, photos, maps,
 etc. _____

3. Man hours spent in search _____

4. Do you think additional search might
 recover evidence? Yes _____ No _____

5. Signature Curt Kramer

Perpetuation Record

Monument and accessories established. Include brief description of area. _____

CONTINUE LINE SOUTH FROM N 1/16 SOUTH
 1435'S ENT. ASH-TAM-BUSH SWP. - 1640'S LV. SWP. NOW THROUGH
 HARDWOODS TO STA. 2610'S ENT VERY WET MEADOW 2 1/2' DE WATER.
 GET HIP BOOTS FROM TRUCK TO CHAIN TO SEARCH 1/4 COR.

Certified corner restoration certificate prepared: Yes _____ No _____

Filed in county records at _____ Date _____ County Document No. _____

Identified on aerial photo No. _____ Which is filed at _____

Index No. G-1516
(Alphabetical - Numerical)

LAND CORNER RECORD
(RECTANGULAR SURVEYS)

RG-7150-4 (Rev. 6/13/67)
GPO 802-127

T. 150 R. 28 S. 5 Mer. N.F. CHIPPEWA County ITASCA State MINN.
SMC ISLAND LAKE Corner common to sections _____, _____, _____, _____, 10 and _____

EXISTING SURVEYS

Original Government Survey

Year surveyed _____
Original monument _____
(Wood post, stone, pile of stones, pipe, etc.)

Bearing Trees

Species _____
Diameter _____
Bearing _____
Distance _____

Subsequent Corner Restoration

Year surveyed: 1940 By J. J. ROSE RLS
Where filed or recorded FOLDER 7 Pg. 118
Monument SET IRON PIPE 14 X 18" WITH
(Original, concrete post, iron rod, etc.)
COUPLERS FD. IN PLACE 4" ABOVE GROUND

Bearing Trees, Reference Objects

Species ELM _____ ELM _____
Diameter 8 _____ 8 _____
Bearing SE _____ NE _____
Distance 19.2' _____ 20.4' _____

Original Evidence Found

Year of search _____ By _____
Monument found _____

Original Bearing Trees Found

Species _____
Diameter _____
Bearing _____
Distance _____

Evidence of Subsequent Corner Restoration Found


Year of search 2-26-81 By CK
FD. IRON 4" ABOVE GROUND IN PLACE
AND SCRIBED CEDAR POST LYING ON
GROUND

ONE ELM BT. FD.

Bearing Trees, Reference Objects

ELM _____ CEDAR NEW TIE TODAY _____
12 _____ 13 _____
569 E _____ N46 E _____
19.2' _____ 30.3 _____

SCAR. FIXINGS
COR.



Sketch

○ Corner ▨ F.S. Land

Relation of Evidence to Record Features Along Section Lines

G-15,16

Section line to sections _____
 Object _____
 Record distance _____
 Measured distance _____

Other Evidence

Describe evidence of use and occupation such as roads, fences, clearings, timber cutting lines, plantations, etc.. Cite source of testimony if any.

CHAINED ROSE'S DISTANCE FROM 1/4 COR 10-11
 176.5' AND FOUND IRON WITH COUPLING ON TOP
 4' WEST OF IRON TO LAKE SHORE.

At time of search:

1. Did you have the record description?

Yes _____ No _____

2. How was search area located?

Pacing, chaining, photos, maps,
 etc. _____

3. Man hours spent in search _____

4. Do you think additional search might
 recover evidence? Yes _____ No _____

5. Signature Carl Hance

Perpetuation Record

Monument and accessories established. Include brief description of area. 7-28-81

2" DIA X 3' LONG CAP IRON. T1.50NR2BW
 RESET ROSE'S IRON AT NORTH SIDE.
 MAPLE 7 N18E 35.20' MKD. SMC/SIO/BT C-SIO | C-SMC
 CEDAR 13 N46E 30.30' " " " " SIO 1981
 CEDAR 12 S44E 31.30' " " " " RLS NO
 8' STEEL POST SET ONE NORTH 1.8' 54-9

Certified corner restoration certificate prepared: Yes _____ No X

Filed in county records at _____ Date _____ County Document No. _____

Identified on aerial photo No. _____ Which is filed at _____

Index No. G-16
(Alphabetical - Numerical)

LAND CORNER RECORD
(RECTANGULAR SURVEYS)

R9-7150-4 (Rev. 6/13/67)
 GPO 802-127

T. 150 R. 28 S. Mer. N.F. CHIPPEWA County ITASCA State MN
CENTER EAST 116 Corner common to sections _____ and 10

EXISTING SURVEYS

Original Government Survey

Year surveyed _____
 Original monument _____
(Wood post, stone, pile of stones, pipe, etc.)

Bearing Trees

Species _____
 Diameter _____
 Bearing _____
 Distance _____

Subsequent Corner Restoration

Year surveyed 1940 By JOHN J. ROSE
 Where filed or recorded FOLDER #7 Pg. 118
 Monument SET 4" X 4" X 4' CEDAR POST
(Original, concrete post, iron rod, etc.)

1331.7 FROM 1/4 10-11
MKA NEW BTS.

Bearing Trees, Reference Objects

Species <u>BALSAM</u>	<u>BALSAM</u>
Diameter <u>6</u>	<u>7</u>
Bearing <u>NW</u>	<u>SW</u>
Distance <u>11.25'</u>	<u>8.85'</u>

Original Evidence Found

Year of search _____ By _____
 Monument found _____

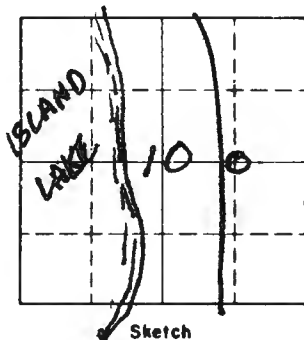
Original Bearing Trees Found

Species _____
 Diameter _____
 Bearing _____
 Distance _____

Evidence of Subsequent Corner Restoration Found

Year of search 2-26-81 By CK-BT-TB
CHAINED DUE WEST OF 1/4 10-11 - 1331.7'
ROSE'S DISTANCE - POST LYING ON GROUND
IN POWER LINE CLEARING - BAD SHAPE - FD,
POINT OF POST - SET 1/2" X 6" REBAR - ALONG SIDE
PUT FSLP ON 9" BASSWOOD S85E - 43.6'

Bearing Trees, Reference Objects



Sketch
 ○ Corner ▨ F.S. Land

Relation of Evidence to Record Features Along Section Lines

Section line to sections _____
 Object _____
 Record distance _____
 Measured distance _____

Other Evidence

Describe evidence of use and occupation such as roads, fences, clearings, timber cutting lines, plantations, etc.. Cite source of testimony if any. _____

CORNER FALLS IN POWER LINE CLEARING N+S
BT'S DESTROYED
APPROX. 150' E OF COUNTY RL. 24

At time of search:

1. Did you have the record description?
 Yes No _____

2. How was search area located?
 Pacing, chaining, photos, maps,
 etc. _____

3. Man hours spent in search 2 HRS.

4. Do you think additional search might
 recover evidence? Yes _____ No _____

5. Signature Carl K...

Perpetuation Record

Monument and accessories established. Include brief description of area. _____

Certified corner restoration certificate prepared: Yes _____ No _____

Filed in county records at _____ Date _____ County Document No. _____

Identified on aerial photo No. _____ Which is filed at _____

Index No. G-17
(Alphabetical - Numerical)

LAND CORNER RECORD
(RECTANGULAR SURVEYS)

RP-7150-4 (Rev. 6/13/67)
 GPO 502-127

T. 150 R. 28 S. Mer. N.F. CHIPPEWA County ITASCA State MN.
QUARTER BET. Corner common to sections 10 and 11

EXISTING SURVEYS

Original Government Survey

Year surveyed 1896 G.A. RALPH
 Original monument WOOD POST
(Wood post, stone, pile of stones, pipe, etc.)

Bearing Trees

Species ASPEN BALSAM
 Diameter 8 9
 Bearing N14W N50E
 Distance 14 LKS. 13 LKS.

Subsequent Corner Restoration

Year surveyed CCC DATE By VIRGIL D. SMITH
 Where filed or recorded 874
 Monument Fd. CEDAR STAKE - FAIR CONDITION - 30" HIGH
(Original, concrete post, iron rod, etc.)

CORNER IN CUTOVER AREA

Fd. ASPEN 12 S50E 10' - FSLP ON SAME

Bearing Trees, Reference Objects

Species _____
 Diameter _____
 Bearing _____
 Distance _____

Original Evidence Found

Year of search 1940 By JOHN J. ROSE
 Monument found NOT STATED - Fd. '14 COR.
FOLDER 7 P. 117

Original Bearing Trees Found

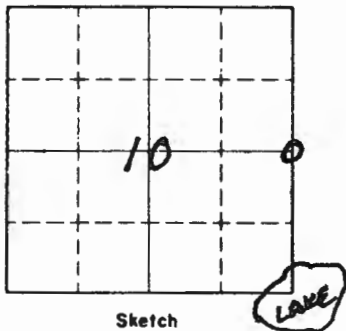
Species _____
 Diameter _____
 Bearing _____
 Distance _____

Evidence of Subsequent Corner Restoration Found

Year of search ~~7-20-81~~ By CK-68-TB 2-25-81
CHAINED NORTH FROM POST AT S¹/₁₆ - By ROSE
1367' - Fd. 4" X 4" X 5' CEDAR POST - SCRIBED
'14 S11 - OTHER SIDE WAS ROTTED AND ANOTHER
POST LYING ON GROUND WITH 40° SPIKE IN TOP
PUT FSLP ON 12" ASPEN S25E 15.2' FROM ASH POST

Bearing Trees, Reference Objects OVER

Species _____
 Diameter _____
 Bearing _____
 Distance _____



Sketch

○ Corner ▨ F.S. Land

Relation of Evidence to Record Features Along Section Lines

Section line to sections _____
 Object _____
 Record distance _____
 Measured distance _____

Other Evidence

Describe evidence of use and occupation such as roads, fences, clearings, timber cutting lines, plantations, etc.. Cite source of testimony if any.

PAINTED BLUE LINES N-S-E+W 3/4/80

CHAINED ROSE'S DISTANCE TO CE 1/4 SEC. 10 - 1331.7
FD. ROSE'S. POST AT CE 1/4 - CONTINUED TO LAKE AND FL. MC.

At time of search:

1. Did you have the record description?

Yes No _____

2. How was search area located?

Pacing, chaining, photos, maps,
 etc. _____

3. Man hours spent in search 3 HRS.

4. Do you think additional search might
 recover evidence? Yes _____ No

5. Signature Curt Krause

Perpetuation Record

7-20-81

Monument and accessories established. Include brief description of area. 1981

SET 2" x 5" IRON PIPE WITH CAP MKD. TISONR20W

ASH 3 N60E 9.35' MKD. BT S10/S11

ASPEN 7 N72E 18.90' MKD 1/4 S11 BT 1981

ASPEN 12 S26E 16.62' " 1/4 S11 BT RLS NO 12684

ASPEN 9 S41W 72.34' " 1/4 S10 BT

8" STEEL SIGN POST 3.9' NORTH

8" STEEL SIGN POST 4.1' SOUTH

Certified corner restoration certificate prepared: Yes GARY STEVENSON No _____

Filed in county records at ITASCA Date 6/16/83 County Document No. 358198

Identified an aerial photo No. _____ Which is filed at _____

Index No. G-21
(Alphabetical - Numerical)

BOOK 2
Pg. 5

LAND CORNER RECORD
(RECTANGULAR SURVEYS)

R9-7150-4 (Rev. 6/13/67)
GPO 802-127

T. 150 R. 28 S. Mer. N.F. CHIPPEWA County ITASCA State MN.
QUARTER RET. Corner common to sections 11 and 12

EXISTING SURVEYS

Original Government Survey

Year surveyed 1896 G.A. RALPH
Original monument WOOD POST
(Wood post, stone, pile of stones, pipe, etc.)

Bearing Trees

Species ASPEN ASPEN
Diameter 6 6
Bearing N24 1/2 E N44 W
Distance 15 LKS. 24 LKS.
9.90' 15.84'

Subsequent Corner Restoration

Year surveyed 1-11-26 By JOHN J. ROSE
Where filed or recorded FOLDER 5 Pg. 114
Monument FD. BOTH BT'S. DOWN
(Original, concrete post, iron rod, etc.)

SET SPRUCE POST FOR 1/4 COR.
NORTH FROM S.C. 11-12-13-14 - 2652'

Bearing Trees, Reference Objects

Species _____
Diameter CAND TIES ON BACK
Bearing _____
Distance _____

Original Evidence Found

Year of search _____ By _____
Monument found _____

Original Bearing Trees Found

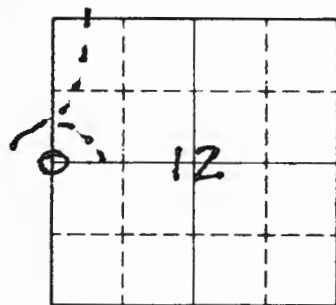
Species _____
Diameter _____
Bearing _____
Distance _____

Evidence of Subsequent Corner Restoration Found

Year of search 9-27-74 By CK-JP
SEARCH AREA NOW FLOODED - 2 1/2' WATER
SET ASPEN PICKET IN MARSH
PLACED FSLP ON 4" MAPLE 40' NORTH
OF PICKET AS APPROX. 1/4 COR.
TAG ON 7" MAPLE 260' NORTH OF APPROX. COR.

Bearing Trees, Reference Objects

OVER
ON SOUTH SIDE OF WOODS TRAIL WESTERLY



Sketch

○ Corner F.S. Land

Relation of Evidence to Record Features Along Section Lines

Section line to sections _____
 Object _____
 Record distance _____
 Measured distance _____

Other Evidence

Describe evidence of use and occupation such as roads, fences, clearings, timber cutting lines, plantations, etc.. Cite source of testimony if any. _____

ROSE'S TIES

FROM SOUTH 2485 W. SWP. - 2652 1/4 COR
FROM 1/4 EAST 263 W. SWP.

SHOULD SEARCH AGAIN IF WE HAVE DRIER SUMMER.

At time of search:

1. Did you have the record description?

Yes No _____

2. How was search area located?

Pacing, chaining, photos, maps,
 etc. _____

3. Man hours spent in search 2 HRS.

4. Do you think additional search might
 recover evidence? Yes _____ No _____

5. Signature Curt Keane

Perpetuation Record

Monument and accessories established. Include brief description of area. _____

Certified corner restoration certificate prepared: Yes _____ No _____

Filed in county records at _____ Date _____ County Document No. _____

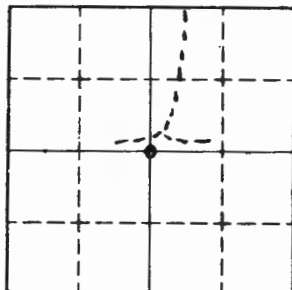
Identified on aerial photo No. _____ Which is filed at _____

T. 150 R. 28 S. Mer. N.F. CHIPPEWA County ITASCA State MN
QUARTER BET. Corner common to sections _____, _____, _____, _____ and _____

EXISTING SURVEYS

Original Government Survey		Original Evidence Found	
Year surveyed <u>1896</u>		Year of search _____ By _____	
Original monument <u>WOOD POST</u> (Wood post, stone, pile of stones, pipe, etc.)		Monument found _____	
Bearing Trees		Original Bearing Trees Found	
Species <u>ASPEN</u>	_____ <u>ASPEN</u> _____	Species _____	_____ _____
Diameter <u>6</u>	_____ <u>6</u> _____	Diameter _____	_____ _____
Bearing <u>N24E</u>	_____ <u>N44W</u> _____	Bearing _____	_____ _____
Distance <u>15 LKS.</u> <u>9.9'</u>	_____ <u>24 LKS.</u> <u>15.8'</u> _____	Distance _____	_____ _____
Subsequent Corner Restoration		Evidence of Subsequent Corner Restoration Found	
Year surveyed _____ By _____		Year of search <u>9-27-74</u> By <u>CURT KRAUSE</u>	
Where filed or recorded _____		<u>FROM APPROX. SEC. COR. LOCATION SOUTH</u>	
Monument _____ (Original, concrete post, iron rod, etc.)		<u>SET ASPEN PICKET IN MARSH AS APPROX</u>	
_____		<u>1/4 COR. PUT FLAG ON 4" MAPLE 40' NORTH</u>	
_____		<u>OF PICKET - MARSH VERY WET 2 1/2' WATER</u>	
_____		_____	
Bearing Trees, Reference Objects		Bearing Trees, Reference Objects	
Species _____	_____ _____	_____	_____
Diameter _____	_____ _____	_____	_____
Bearing _____	_____ _____	_____	_____
Distance _____	_____ _____	_____	_____

Relation of Evidence to Record Features Along Section Lines



Sketch

○ Corner ▨ F.S. Land

Section line to sections _____
 Object _____
 Record distance _____
 Measured distance _____

Other Evidence

Describe evidence of use and occupation such as roads, fences, clearings, timber cutting lines, plantations, etc.. Cite source of testimony if any.

*OUR TIES FROM APPROX. COR. IN SWQ.
 160' SOUTH LV. SWP. — 167' ROSE'S
 280' EAST LV. SWP. — 263' " "
 30' NORTH LV. SWP.
 250' WEST LV. SWP.*

At time of search:

1. Did you have the record description?
 Yes No _____

2. How was search area located?
 Pacing, chaining, photos, maps,
 etc. _____

3. Man hours spent in search 1 HR.

4. Do you think additional search might
 recover evidence? Yes No _____

5. Signature Curtis R. Krause

Perpetuation Record

Monument and accessories established. Include brief description of area.
*WHEN WE FIRST CHAINED INTO CORNER LOCATION
 WE DIDN'T HAVE ROSE'S NOTES UNTIL 1979*

Certified corner restoration certificate prepared: Yes _____ No _____
 Filed in county records at _____ Date _____ County Document No. _____
 Identified on aerial photo No. _____ Which is filed at _____

Index No. G-22
(Alphabetical - Numerical)LAND CORNER RECORD
(RECTANGULAR SURVEYS)R9-7150-4 (Rev. 6/13/67)
GPO 802-127T. 150 R. 28 5 Mer. N.F. CHIPPEWA County ITASCA State MN.
CENTER WEST 1/16 Corner common to sections _____ and 12

EXISTING SURVEYS

Original Government Survey

Year surveyed _____
Original monument NONE
(Wood post, stone, pile of stones, pipe, etc.)

Bearing Trees

Species _____
Diameter _____
Bearing _____
Distance _____

Subsequent Corner Restoration

Year surveyed 12-11-25 By JOHN W. ROSE
Where filed or recorded FOLDER 5 Pgs. 109 & 114 & 151
Monument _____
(Original, concrete post, iron rod, etc.)1308.8' EAST OF 1/4 11 & 12 - 1308.8' TO C 1/4 TIES ON Pg. 151

Bearing Trees, Reference Objects

Species BALSAM BASSWOOD
Diameter 10 10
Bearing N30°20'W S85°25'E
Distance 10.2' 38.2'

Original Evidence Found

Year of search _____ By _____
Monument found _____

Original Bearing Trees Found

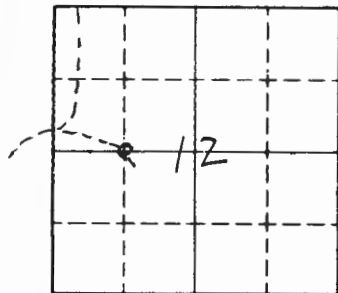
Species _____
Diameter _____
Bearing _____
Distance _____

Evidence of Subsequent Corner Restoration Found

Year of search 9-25-74 By CURT KRANSE
FROM APPROX 1/4 BET. SEC'S. 11 & 12 RAN EAST 1320' - PLACED ESLP ON 6" ASPEN ON WEST SIDE OF TREE - APPROX. CORNER IS 10' WEST OF TAG - ON EAST EDGE OF LOGGING TRAIL NW & SE

Bearing Trees, Reference Objects

Species _____
Diameter _____
Bearing _____
Distance _____



Sketch

○ Corner ▨ F.S. Land

Relation of Evidence to Record Features Along Section Lines

Section line to sections _____
 Object _____
 Record distance _____
 Measured distance _____

Other Evidence

Describe evidence of use and occupation such as roads, fences, clearings, timber cutting lines, plantations, etc.. Cite source of testimony if any. _____

At time of search:

1. Did you have the record description?

Yes _____ No _____

2. How was search area located?

Pacing, chaining, photos, maps, etc. _____

3. Man hours spent in search _____

4. Do you think additional search might

recover evidence? Yes _____ No _____

Perpetuation Record

Monument and accessories established. Include brief description of area. _____

Certified corner restoration certificate prepared: Yes _____ No _____

Filed in county records of _____ Date _____ County Document No. _____

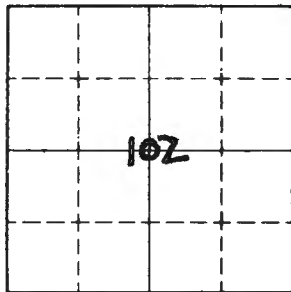
Identified on aerial photo No. _____ Which is filed at _____

5. Signature *Curt Krause*

Index No. G-23
(Alphabetical - Numerical)LAND CORNER RECORD
(RECTANGULAR SURVEYS)RR-7150-4 (Rev. 6/15/67)
GPO 802-127T. 150 R. 28 Mer. N.F. CHIPPEWA County ITASCA State MN
CENTER QUARTER Corner common to sections _____ and 12

EXISTING SURVEYS

Original Government Survey	Original Evidence Found
Year surveyed _____	Year of search _____ By _____
Original monument _____ <small>(Wood post, stone, pile of stones, pipe, etc.)</small>	Monument found _____
Bearing Trees	Original Bearing Trees Found
Species _____	Species _____
Diameter _____	Diameter _____
Bearing _____	Bearing _____
Distance _____	Distance _____
Subsequent Corner Restoration	Evidence of Subsequent Corner Restoration Found
Year surveyed _____ By <u>JOHN ROSE</u>	Year of search <u>12-14-83</u> By <u>CK-GB-JA</u>
Where filed or recorded <u>FOLDER 5 Pg. 151</u>	<u>FROM APPROX. 1/4 COR. BET. SEC'S 7+12</u>
Monument <u>SET CEDAR POST</u> <small>(Original, concrete post, iron rod, etc.)</small>	<u>RAN LINE AT N88W AND CHAINED 1308'</u>
	<u>FD. 4"X12" CEDAR POST POINT IN SWAMP</u>
	<u>SET 3"X7' ASH POST RESIDE OLD POST</u>
	<u>POINT - FSLP ON 6"ASH STRW 10' FROM POST</u>
Bearing Trees, Reference Objects	Bearing Trees, Reference Objects
Species <u>CEDAR</u> _____ <u>SPRUCE</u> _____	<u>CEDAR STP.</u> _____ <u>SPRUCE STP.</u> _____
Diameter <u>12</u> _____ <u>8</u> _____	<u>12</u> _____ <u>8</u> _____
Bearing <u>N3°10'E</u> _____ <u>S41°38'W</u> _____	<u>N11E</u> _____ <u>S50W</u> _____
Distance <u>6.2'</u> _____ <u>7.2'</u> _____	<u>6.2'</u> _____ <u>7.2'</u> _____
	<u>SCRIBE VISIBLE</u> _____ <u>WELL ROTTED</u> _____



Sketch

Corner F.S. Land

Relation of Evidence to Record Features Along Section Lines

Section line to sections _____

Object _____

Record distance _____

Measured distance _____

Other Evidence

Describe evidence of use and occupation such as roads, fences, clearings, timber cutting lines, plantations, etc.. Cite source of testimony if any.

FROM ASH POST AT COR. SO'W TO HIGHLAND
80'E " " "

CORNER IS IN ASH LOWLAND - WET SWAMP
DISTANCE CHECK WITH ROSES FROM 1/4 7-72 1308.4'

At time of search:

1. Did you have the record description?

Yes No _____

2. How was search area located?

Pacing, chaining, photos, maps
etc. _____

3. Man hours spent in search 2 HRS.

4. Do you think additional search might recover evidence? Yes _____ No _____

5. Signature Curt Kause

Perpetuation Record

Monument and accessories established. Include brief description of area. _____

Certified corner restoration certificate prepared: Yes _____ No _____

Filed in county records at _____ Date _____ County Document No. _____

Identified on aerial photo No. _____ Which is filed at _____

Index No. 6-25

(Alphabetical - Numerical)

BOOK 2

Pg. 2

LAND CORNER RECORD
(RECTANGULAR SURVEYS)

R9-7150-4 (Rev. 6/13/67)

GPO 802-127

T. 150 R. 28 S. 5 Mer. N.F. CHIPPEWA County ITASCA State MN.
QUARTER RET. Corner common to sections 7 and 12

EXISTING SURVEYS

Original Government Survey

Year surveyed 1896 G.A. RALPH
Original monument WOOD POST
(Wood post, stone, pile of stones, pipe, etc.)

Bearing Trees

Species ASPEN ASPEN
Diameter 5 4
Bearing N70E S70W
Distance 5 LKS. 8 LKS.
3.30' 5.28'

Subsequent Corner Restoration

Year surveyed _____ By _____
Where filed or recorded _____
Monument _____
(Original, concrete post, iron rod, etc.)

Bearing Trees, Reference Objects

Species _____
Diameter _____
Bearing _____
Distance _____

Original Evidence Found

Year of search _____ By _____
Monument found _____

Original Bearing Trees Found

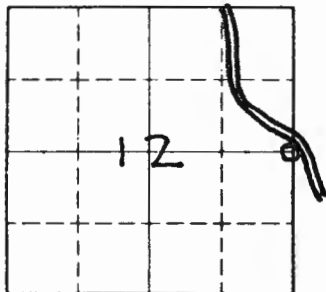
Species _____
Diameter _____
Bearing _____
Distance _____

Evidence of Subsequent Corner Restoration Found

Year of search 12-15-83 By CK-JA-68
SET 4" X 4" X 6' CEDAR POST AT APPROX.
1/4 COR. LOCATION - ESLP ON SAME
CHAINED FROM SOUTH 2643' AND FROM
C'M SEC. 12 - 1308' - NO EVIDENCE COULD
(BE FOUND NOW) - TIES ON BACK -

Bearing Trees, Reference Objects

FOR BOTH LINES



Sketch

○ Corner ▨ F.S. Land

Relation of Evidence to Record Features Along Section Lines

Section line to sections _____
 Object _____
 Record distance _____
 Measured distance _____

Other Evidence

Describe evidence of use and occupation such as roads, fences, clearings, timber cutting lines, plantations, etc.. Cite source of testimony if any. RUN 12-6-63

FROM S.C. 7-12-13-18 RAN LINE DUE NORTH
265' N ENT. WET SWP. - 575' N LV. SWP. ENT ASPEN RIDGE E+W
1600' N SMALL MARSH 50' W OF OUR LINE - 2100' N ENT BEAVER
FLOODED AREA E+W - 2250' N TOP OF ASPEN RIDGE IN POND
2460' N LV. POND ASCEND ASPEN RIDGE + THICK BRUSH
2643' N PICKET AT ROSE'S DISTANCE (2643) FOR 'N COR.
AFTER BRUNNING LINE EAST FROM C'1/4 SEC. 12 - WE FOUND THIS

Perpetuation Record

Monument and accessories established. Include brief description of area. _____

LINE + TIES WAS 120' TO FAR WEST - LINE SHOULD HAVE
BEEN RUN AT N 2° 30' E FROM SE. COR. SEC. 12

12-15-83 CK

TIES TO C'1/4 SEC. 12 FROM APPROX. COR. POSITION SHOULD BE
AFTER CORRECTION WAS MADE.

229' W ENT. POND - 381' W LV. POND - 1230' W ENT. LOWLAND
SWAMP (ASH) - 1308' W Fd. C'1/4 COR. - 1360' W W. SWP.
(10' SOUTH OF OUR LINE)

Certified corner restoration certificate prepared: Yes _____ No _____

Filed in county records at _____ Date _____ County Document No. _____

Identified on aerial photo No. _____ Which is filed at _____

At time of search:

1. Did you have the record description?

Yes No _____

2. How was search area located?

Pacing, chaining, photos, maps,
 etc. _____

3. Man hours spent in search 3 HRS.

4. Do you think additional search might recover evidence? Yes _____ No _____

5. Signature Curt Krause

T. 150 R. 28 S. 5 Mer. N.F. CHIPPEWA County ITASCA State MINN
SOUTH 1/16 SET. Corner common to sections 10 and 11

EXISTING SURVEYS

Original Government Survey

Year surveyed _____

Original monument _____
(Wood post, stone, pile of stones, pipe, etc.)

Bearing Trees

Species _____

Diameter _____

Bearing _____

Distance _____

Original Evidence Found

Year of search _____ By _____

Monument found SET SCRIBED CEDAR POST

Original Bearing Trees Found

Species BASSWOOD ~~1~~ BALSAMDiameter 10 5Bearing N49E S52WDistance 18.3' 14.3

Subsequent Corner Restoration

Year surveyed. 1940 By J. J. RoseWhere filed or recorded FOLDER 7 Pg. 117Monument POST
(Original, concrete post, iron rod, etc.)SET SCRIBED CEDAR POST

Bearing Trees, Reference Objects

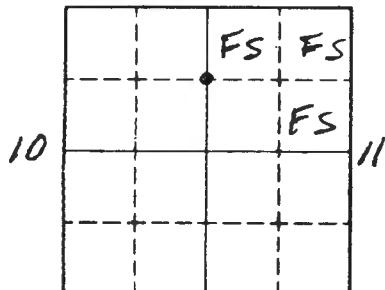
Species Basswood BalsamDiameter 10" 5"Bearing N49E S52WDistance 18.3' 14.3'

Evidence of Subsequent Corner Restoration Found

Year of search 2-27-81 By CKFD. CEDAR POST ON GROUND IN PLACEMKD 1116 3"X3" 24" LONGFD. ROTTED BALSAM SP. WITH MAGNITIVESCRIBE AND BASE NOTCH BLAZE MAG.ALSO SEAM AT BASE FACING COR.

Bearing Trees, Reference Objects

Species BASSWOOD BALSAM WINDFALLDiameter 14 ROTTED SP.Bearing N56E S60WDistance 18.3 14.3



Sketch

○ Corner F.S. Land

At time of search:

1. Did you have the record description?

Yes No

2. How was search area located?

Pacing, chaining, photos, maps,
etc. _____

3. Man hours spent in search _____

4. Do you think additional search might
recover evidence? Yes No 5. Signature CK

Section line to sections _____

Object _____

Record distance _____

Measured distance _____

Other Evidence

Describe evidence of use and occupation such as roads, fences, clearings, timber cutting lines, plantations, etc.. Cite source of testimony if any. _____

OLD DOWN FENCE WIRE FROM SOUTH UNDER LEAVES WITH
LOOP AT COR. WHICH INDICATES A FENCE COR. POST NEAR
AREA HAS BEEN RECENTLY LOGGED TO WEST-SW-NW
OLD FENCE LINE. STANDING 400'-600' SOUTH OF S/116
DISTANCE CHAINED - 1300' North of S.G.. Bearing was N1° E

Perpetuation Record

Monument and accessories established. Include brief description of area. 7-24-81

SET 2" X 5' IRON PIPE WITH CAP MKD. TISON R 28W
S/116

MAPLE 5 N 18 E 46.25 MKD X BT S10 | S11
ELM 16 S 85 E 81.00 S/116 S/11 BT

MAPLE 5 S 25 W 15.94' X BT 1981
MAPLE 11 S 60 W 30.15 S/116 S10 BT RLS NO

MAPLE 8 N 77 E 12.8' FSLP
8" STEEL POST 3.7 EAST 8" STEEL POST 3.2 NORTH

Certified corner restoration certificate prepared:

Yes No

Filed in county records at _____

Date _____

County Document No. _____

Identified on aerial photo No. _____

Which is filed at _____

Index No. HJ-17
(Alphabetical - Numerical)LAND CORNER RECORD
(RECTANGULAR SURVEYS)R9-7150-4 (Rev. 6/13/67)
GPO 802-127T. 150 R. 28 S. 5 Mer. N.F. CHIPPewa County ITASCA State MINN.
WC PR NORTH SHORE Corner common to sections 10 and 11

EXISTING SURVEYS

Original Government Survey

Year surveyed 1896
Original monument _____
(Wood post, stone, pile of stones, pipe, etc.)

Bearing Trees

Species ASPEN ASPEN
Diameter 4 6
Bearing N45W N35E
Distance 17 LKS. 32 LKS.

Subsequent Corner Restoration

Year surveyed 1937 By ITASCA COUNTY
Where filed or recorded PLAT ON FILE
Monument _____
(Signal, concrete post, iron rod, etc.)377.5 NORTH OF TRUE COR. IN LAKE

Bearing Trees, Reference Objects

Species ASH ASH
Diameter 8 10
Bearing N80W N41E
Distance 45.60 110.20

Original Evidence Found

Year of search _____ By _____
Monument found _____

Original Bearing Trees Found

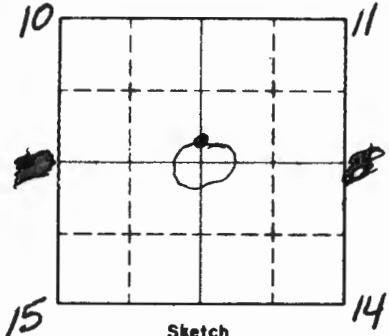
Species _____
Diameter _____
Bearing _____
Distance _____

Evidence of Subsequent Corner Restoration Found

Year of search 2-27-81 By CK-JW-TB
FD. IRON FROZEN IN ICE STANDING
IN PLACE.
FD. BOTH COUNTY BT'S. ALIVE - NE
BT IS BASSWOOD INSTEAD OF ASH
4"X4"X48" IRON POST 2 PIECES W/RO MCS11

Bearing Trees, Reference Objects

Species ASH ELM BASSWOOD
Diameter 15 4" 16
Bearing N73W N3°W N48E
Distance 45.6 43.00' 110.20'
SCAR FACING SCAR FACING
IRON IRON



Sketch

○ Corner ▨ F.S. Land

Relation of Evidence to Record Features Along Section Lines

H, J-17

Section line to sections _____
 Object _____
 Record distance _____
 Measured distance _____

Other Evidence

Describe evidence of use and occupation such as roads, fences, clearings, timber cutting lines, plantations, etc.. Cite source of testimony if any.
OLD DOWN FENCE LINE RUNS NORTH FROM MC - WIRE IS 5' WEST OF COR.
OLD MOOSE LAKE ROAD E-W 55' NORTH OF COR.
LAKE CONTROLLED BY BEAVER.

At time of search:

1. Did you have the record description?
 Yes No _____

2. How was search area located?
Pacing, chaining, photos, maps,
 etc. _____

3. Man hours spent in search 1 1/2 HRS.

4. Do you think additional search will recover evidence? Yes _____ No

5. Signature Arthur R. Hansen

Perpetuation Record

Monument and accessories established. Include brief description of area. 7-24-81
SET 2" X 5' IRON PIPE WITH BRASS CAP MKO. TISON R28W
6" STEEL POST NORTH SIDE OF IRON WITH COUNTY
1" X 16" BETWEEN AND OLD TAM. POST WIRED TOGETHER
ELM 4" N3W 43.00' X BT
1" PIPE - 3 1/2" BRASS CAP - 6" ABOVE GROUND N3E 69.5 1981
8" STEEL POST BEHIND STATE PROPERTY POST
SIGN POST 12" FROM PROPERTY POST
6" STEEL POST ONE EAST 2.0' 54-9

Certified for restoration certificate prepared: Yes _____ No Sally Stevenson

Filed in _____ records at Stressa Date 6/14/83 County Document No. 358199

Identified on aerial photo No. _____ Which is filed at _____

CERTIFICATE FILED

T. 150N R. 28W S. 5th Mer. N.F. Chippewa County Itasca State Minnesota
W.C., M.C., North Shore Corner common to sections 10 and 15

EXISTING SURVEYS

Original Government Survey

Year surveyed 1896, U.S. General Land Office
 Original monument Aspen Post
(Wood post, stone, pile of stones, pipe, etc.)

Bearing Trees

Species	<u>Aspen</u>	<u>Aspen</u>
Diameter	<u>4"</u>	<u>6"</u>
Bearing	<u>N45°W</u>	<u>N35°E</u>
Distance	<u>17 Links</u>	<u>22 Links</u>

Subsequent Corner Restoration

Year surveyed 1937 By Itasca Co. Surveyor
 Where filed or recorded Itasca County
 Monument County Monument
(Original, concrete post, iron rod, etc.)

Bearing Trees, Reference Objects

Species	<u>Ash</u>	<u>Ash</u>
Diameter	<u>8"</u>	<u>10"</u>
Bearing	<u>N80°W</u>	<u>N41°E</u>
Distance	<u>45.60'</u>	<u>110.20'</u>

Original Evidence Found

Year of search 1937 By Itasca Co. Surveyor
 Monument found Plat indicates corner in place.

Original Bearing Trees Found

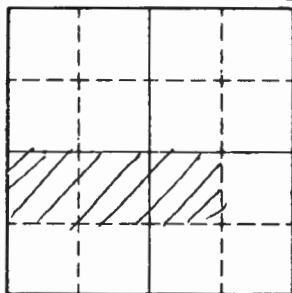
Species	_____
Diameter	_____
Bearing	_____
Distance	_____

Evidence of Subsequent Corner Restoration Found

Year of search 1940 By J.J. Rose
 End. corner mkd. by iron pipe per 1937 survey.
 States iron & wood post was set by L.W. Johnson & J. Williams from stumps of both gov't. b.t.'s. Corner destroyed by lumber co. in 1920.

Bearing Trees, Reference Objects

Species	<u>Ash</u>	<u>Ash</u>
Diameter	<u>8"</u>	<u>10"</u>
Bearing	<u>N80°W</u>	<u>N41°E</u>
Distance	<u>45.60'</u>	<u>110.20'</u>



Sketch

○ Corner ▨ F.S. Land

Relation of Evidence to Record Features Along Section Lines

H, J-17

Section line to sections _____
 Object _____
 Record distance _____
 Measured distance _____

Other Evidence

Describe evidence of use and occupation such as roads, fences, clearings, timber cutting lines, plantations, etc.. Cite source of testimony if any. 1981 USFS Technician C. Krause
found 1" iron pipe w/old scribed Tam. post alongside & both co. b.t.'s w/scars facing corner. In place of pipe, he set 2"x60" gal. iron pipe w/3"mkd. brass cap. Co. b.t.'s rescribed & 1 new b.t. mkd. & is shown on this cert. Old pipe & wood post reset on N side of new monmt. & wired to st. fence post. St. sign post set 2.0' E of corner. NE Co. b.t. found to be Basswood, not Ash.

At time of search:

1. Did you have the record description?

Yes _____ No _____

2. How was search area located?

Pacing, chaining, photos, maps, etc. _____

3. Man hours spent in search _____

4. Do you think additional search might recover evidence? Yes _____ No _____

5. Signature _____

Perpetuation Record

Monument and accessories established. Include brief description of area. 8-27-84
K. Booge found 2"x60" galvanized iron pipe with 3" marked brass cap and bearing trees in good condition as follows:

Ash	Elm	Basswood
15"	4"	16"
N73°W	N3°W	N48°E
45.6'	43.00'	110.20'

Certified corner restoration certificate prepared: Yes _____ No _____

Filed in county records at _____ Date _____ County Document No. _____

Identified on aerial photo No. _____ Which is filed at _____

Index No. H-21
(Alphabetical - Numerical)

LAND CORNER RECORD
(RECTANGULAR SURVEYS)

R9-7150-4 (Rev. 6/13/67)
 GPO 802-127

T. 150 R. 28 5 Mer. N.F. CHIPPEWA County ITASCA State MN.
SOUTH 1/16 Corner common to sections 11 and 12

EXISTING SURVEYS

Original Government Survey

Year surveyed _____
 Original monument NONE
(Wood post, stone, pile of stones, pipe, etc.)

Bearing Trees

Species _____
 Diameter _____
 Bearing _____
 Distance _____

Subsequent Corner Restoration

Year surveyed _____ By _____
 Where filed or recorded _____
 Monument _____
(Original, concrete post, iron rod, etc.)

Bearing Trees, Reference Objects

Species _____
 Diameter _____
 Bearing _____
 Distance _____

Original Evidence Found

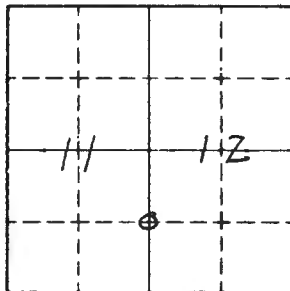
Year of search _____ By _____
 Monument found _____

Original Bearing Trees Found

Species _____
 Diameter _____
 Bearing _____
 Distance _____

Evidence of Subsequent Corner Restoration Found

Year of search 9-27-74 By C. KRAUSE
CHAINED SOUTH FROM APPROX. 1/4 BET SEC'S. 11+12
ACROSS VERY WET MEADOW WITH HIP ROOTS - 160'S
LV. WET SWP. - 175'S TOE OF HIGHLAND RIDGE - 1320'S
ESTABLISHED APPROX. S 1/16 - SQUARD 5' MAPLE AS
APPROX. COR. PUT FSLP ON 16" ELM N34E 11.0' FROM
 Bearing Trees, Reference Objects SQD. MAPLE AS
COR.



Sketch

○ Corner F.S. Land

Relation of Evidence to Record Features Along Section Lines

Section line to sections NORTH BET. SEC. 11+12
 Object 19.50 CHS. = 1287' CREEK 44KS. WIDE - FLOW E
 Record distance 40 CHS. = 2640 - 1287' = 1353'
 Measured distance _____

Other Evidence

Describe evidence of use and occupation such as roads, fences, clearings, timber cutting lines, plantations, etc.. Cite source of testimony if any. _____
CONTINUED SOUTH FROM APPROX. S 1/16 TO CREEK TIE ON OUR LINE
HIT CREEK AT 1352'S

At time of search:

1. Did you have the record description?

Yes _____ No _____

2. How was search area located?

Pacing, chaining, photos, maps, etc. _____

3. Man hours spent in search _____

4. Do you think additional search might recover evidence? Yes _____ No _____

5. Signature Curt Krause

Perpetuation Record

Monument and accessories established. Include brief description of area. _____

Certified corner restoration certificate prepared: Yes _____ No _____

Filed in county records at _____ Date _____ County Document No. _____

Identified on aerial photo No. _____ Which is filed at _____

Index No. H-21
(Alphabetical - Numerical)

LAND CORNER RECORD
(RECTANGULAR SURVEYS)

R9-7150-4 (Rev. 6/13/67)
GPO 802-127

T. 150 R. 28 S. 5 Mer. N.F. CHIPPEWA County ITASCA State MN.
SOUTH 1/16 Corner common to sections _____, _____, _____, _____, _____, _____, _____, _____ and 11 and 12

EXISTING SURVEYS

Original Government Survey	
Year surveyed _____	
Original monument _____ <small>(Wood post, stone, pile of stones, pipe, etc.)</small>	
Bearing Trees	
Species _____	
Diameter _____	
Bearing _____	
Distance _____	

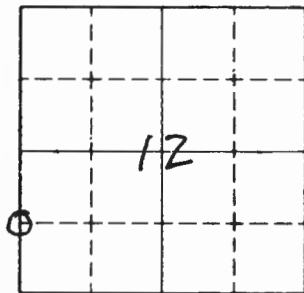
Original Evidence Found	
Year of search _____ By _____	
Monument found _____	
Original Bearing Trees Found	
Species _____	
Diameter _____	
Bearing _____	
Distance _____	

Subsequent Corner Restoration
Year surveyed _____ By _____
Where filed or recorded _____
Monument _____ <small>(Original, concrete post, iron rod, etc.)</small>

Evidence of Subsequent Corner Restoration Found
Year of search <u>9/27/74</u> By <u>CK</u>
<u>CHAINED SOUTH FROM APPROX. 1/4 BET. 11+12</u>
<u>1320 AND ESTABLISHED APPROX. S 1/16</u>
<u>BLAZED 4" MAPLE AT 1320' AND PLACED</u>
<u>FSLP ON 16" ELM N 34 E 11.0' FROM</u>
<u>APPROX. CORNER</u>

Bearing Trees, Reference Objects
Species _____
Diameter _____
Bearing _____
Distance _____

Bearing Trees, Reference Objects



Sketch

○ Corner ▨ F.S. Land

Relation of Evidence to Record Features Along Section Lines

Section line to sections _____
 Object _____
 Record distance _____
 Measured distance _____

Other Evidence

Describe evidence of use and occupation such as roads, fences, clearings, timber cutting lines, plantations, etc.. Cite source of testimony if any. _____

AT 12.51' SOUTH OF 1/4 CORNER - SMALL CREEK (DRY)
 THIS TIE CHECKED GOOD WITH OUR LINE

ORIG. TIE NORTH OF SEC. COR. 19.50 CHS. = 1287'

At time of search:

1. Did you have the record description?

Yes _____ No _____

2. How was search area located?

Pacing, chaining, photos, maps,
 etc. _____

3. Man hours spent in search _____

4. Do you think additional search might
 recover evidence? Yes _____ No _____

5. Signature *Curt Kramer*

Perpetuation Record

Monument and accessories established. Include brief description of area. _____

Certified corner restoration certificate prepared: Yes _____ No _____

Filed in county records at _____ Date _____ County Document No. _____

Identified on aerial photo No. _____ Which is filed at _____

Index No. J-5
(Alphabetical - Numerical)BOOK 1
PAGE 74LAND CORNER RECORD
(RECTANGULAR SURVEYS)R9-7150-4 (Rev. 6/13/67)
GPO 802-127T. 150 R. 28 Mer. N.F. 5 CHIPPEWA County ITASCA State MIN
SECTION Corner common to sections 7, 8, 17 and 18

EXISTING SURVEYS

Original Government Survey

Year surveyed 1896

Original monument WOOD POST
(Wood post, stone, pile of stones, pipe, etc.)

Bearing Trees			
Species	<u>ASPEN</u>	<u>ASPEN</u>	<u>BALSAM ASPEN</u>
Diameter	<u>10</u>	<u>10</u>	<u>16</u>
Bearing	<u>N80E</u>	<u>SSE</u>	<u>S14W</u>
Distance	<u>38 LKS.</u>	<u>31 LKS.</u>	<u>56 LKS.</u>
	<u>25.1</u>	<u>20.5'</u>	<u>37.0'</u>

Subsequent Corner Restoration

Year surveyed 1941 By J. J. ROSE

Where filed or recorded F4 P41

Monument L IRON AT SOUTH SIDE OF 0416 POST
(Original, concrete post, iron rod, etc.)

Bearing Trees, Reference Objects

Species	<u>ELM</u>	<u>ASPEN</u>	<u>ELM</u>	<u>BIRCH</u>
Diameter	<u>30</u>	<u>5</u>	<u>16</u>	<u>5</u>
Bearing	<u>N44W</u>	<u>S33W</u>	<u>S72E</u>	<u>S46E</u>
Distance	<u>63.0</u>	<u>55.3</u>	<u>76.0'</u>	<u>53.9'</u>

Original Evidence Found

Year of search 1941 By J. ROSE

Monument found POST Fd. IN PLACE
ALL BT'S. DESTROYED IN ROAD CONST.

Original Bearing Trees Found

Species				
Diameter				
Bearing				
Distance				

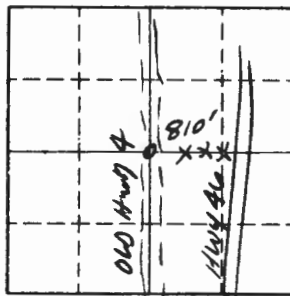
Evidence of Subsequent Corner Restoration Found

Year of search 10-13-82 By CK JA 68

Ed. L IRON BY ROSE, 1" BELOW OLD HWY 4
Fd. ROSE'S. BT'S. ELM 34 N37W 63.0' SCAR
ELM 18 S65E 76.0' SCAR - ASPEN STR. WELL
ROTTED - 14" BIRCH S39E 53.9' SCAR - ELM 10
S65E 76.0' SCAR

MND TEMP Td. Bearing Trees, Reference Objects

Species	<u>W. OAK</u>	<u>SPRUCE</u>	<u>ASH</u>	<u>BALANCE</u>
Diameter	<u>4</u>	<u>5</u>	<u>6</u>	<u>8</u>
Bearing	<u>N67W</u>	<u>S33W</u>	<u>S48E</u>	<u>N26E</u>
Distance	<u>45.2</u>	<u>35.8'</u>	<u>46.0'</u>	<u>51.2'</u>
	<u>N+TAG</u>	<u>N+TAG</u>	<u>N+TAG</u>	<u>N+TAG</u>



Sketch

○ Corner ▨ F.S. Land

Relation of Evidence to Record Features Along Section Lines

Section line to sections _____
 Object _____
 Record distance _____
 Measured distance _____

Other Evidence

Describe evidence of use and occupation such as roads, fences, clearings, timber cutting lines, plantations, etc.. Cite source of testimony if any. _____

*OLD HWY & N 43 & FENCE LINE EAST
 OLD PASTURE TO NE*

At time of search:

1. Did you have the record description?

Yes _____ No _____

2. How was search area located?

Pacing, chaining, photos, maps,
 etc. _____

3. Man hours spent in search _____

4. Do you think additional search might

recover evidence? Yes _____ No _____

5. Signature _____

Perpetuation Record

Monument and accessories established. Include brief description of area. _____

Certified corner restoration certificate prepared: Yes _____ No _____

Filed in county records at _____ Date _____ County Document No. _____

Identified on aerial photo No. _____ Which is filed at _____

Index No. J-16
(Alphabetical - Numerical)

LAND CORNER RECORD
(RECTANGULAR SURVEYS)

R9-7150-4 (Rev. 6/13/67)
 GPO 502-127

T. 150N. R. 28W 5th Mer. N.F. Chip County Itasca State MN.
East 1/4 Corner common to sections 10 and 15

EXISTING SURVEYS

Original Government Survey

Year surveyed 1937 Itasca County
 Original monument Iron Pipe
(Wood post, stone, pile of stones, pipe, etc.)

Bearing Trees

Species	<u>Ask</u>	<u>Ask</u>
Diameter	<u>8"</u>	<u>12"</u>
Bearing	<u>N60°E</u>	<u>N67W</u>
Distance	<u>34.5'</u>	<u>38.6'</u>

Subsequent Corner Restoration

Year surveyed _____ By _____
 Where filed or recorded _____
 Monument _____
(Original, concrete post, iron rod, etc.)

Bearing Trees, Reference Objects

Species	_____
Diameter	_____
Bearing	_____
Distance	_____

Original Evidence Found

Year of search _____ By _____
 Monument found _____

Original Bearing Trees Found

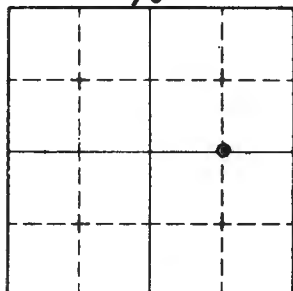
Species	_____
Diameter	_____
Bearing	_____
Distance	_____

Evidence of Subsequent Corner Restoration Found

Year of search 3/4/81 By CK
Ed. 1" x - iron pipe in place set 10"
above gr d.
Ed. 1 1/2" Ask with scar facing corner
Both county BT'S fall in power
line clearing.

Bearing Trees, Reference Objects

Species	_____
Diameter	_____
Bearing	_____
Distance	_____



15
Sketch

○ Corner ▨ F.S. Land

Relation of Evidence to Record Features Along Section Lines

Section line to sections _____

Object _____

Record distance _____

Measured distance _____

Other Evidence

Describe evidence of use and occupation such as roads, fences, clearings, timber cutting lines, plantations, etc.. Cite source of testimony if any.

At time of search:

1. Did you have the record description?
Yes _____ No _____

2. How was search area located?
Pacing, chaining, photos, maps,
etc. _____

3. Man hours spent in search _____

4. Do you think additional search might
recover evidence? Yes _____ No _____

5. Signature _____

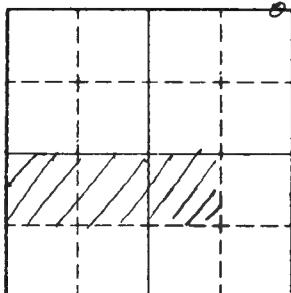
Perpetuation Record

Monument and accessories established. Include brief description of area.
*Placed a F.S.L.P. on 6" aspen, N8°E at 6.8' from
iron.*

Certified corner restoration certificate prepared: Yes _____ No _____

Filed in county records at _____ Date _____ County Document No. _____

Identified on aerial photo No. _____ Which is filed at _____



Sketch

○ Corner ▨ F.S. Land

Relation of Evidence to Record Features Along Section Lines

J-16, 17

Section line to sections _____
 Object _____
 Record distance _____
 Measured distance _____

Other Evidence

Describe evidence of use and occupation such as roads, fences, clearings, timber cutting lines, plantations, etc.. Cite source of testimony if any. 2-27-81 CK-GW-TB

Old fence line run from Co. #24 East of lake.

Fence is approximately 20' North of iron.

Beaver have flooded area around corner-iron stands in 12" to 14" of water. 7-23-84 beaver dam was blown out on 7-18-81

by State Game Officer.

At time of search:

1. Did you have the record description?

Yes _____ No _____

2. How was search area located?

Pacing, chaining, photos, maps, etc. _____

3. Man hours spent in search _____

4. Do you think additional search might recover evidence? Yes _____ No _____

5. Signature _____

Perpetuation Record

Monument and accessories established. Include brief description of area. 7-23-81
Set 2" x 5" iron pipe with brass cap marked T150N R28W

WC

Rock	S48°W	64.55'	X on top	<u>S10</u> MC
Rock	N85°W	39.87'	X on top	<u>S15</u> 468.6' East
8' Steel Post	1.9 East w/54-9			RLS No.
8' Steel Post	S48°W	Set next to rock		
8' Steel Post	N80°W	44.15'		

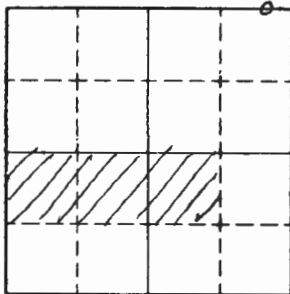
Certified corner restoration certificate prepared: Yes _____ No _____

Filed in county records of _____ Date _____ County Document No. _____

Identified on aerial photo No. _____ Which is filed at _____

T. 150N R. 28W 5th Mer. N.F. Chippewa County Itasca State Minnesota
W.C., M.C. West Shore Corner common to sections _____ , _____ , _____ 10 and 15

EXISTING SURVEYS																																			
<table border="1" style="width: 100%; border-collapse: collapse;"> <tr> <td style="text-align: center;">Original Government Survey</td> </tr> <tr> <td>Year surveyed _____</td> </tr> <tr> <td>Original monument _____ <small>(Wood post, stone, pile of stones, pipe, etc.)</small></td> </tr> <tr> <td style="text-align: center;">Bearing Trees</td> </tr> <tr> <td>Species _____</td> </tr> <tr> <td>Diameter _____</td> </tr> <tr> <td>Bearing _____</td> </tr> <tr> <td>Distance _____</td> </tr> <tr> <td style="text-align: center;">Subsequent Corner Restoration</td> </tr> <tr> <td>Year surveyed _____ By _____</td> </tr> <tr> <td>Where filed or recorded _____</td> </tr> <tr> <td>Monument _____ <small>(Original, concrete post, iron rod, etc.)</small></td> </tr> <tr> <td style="text-align: center;">Bearing Trees, Reference Objects</td> </tr> <tr> <td>Species _____</td> </tr> <tr> <td>Diameter _____</td> </tr> <tr> <td>Bearing _____</td> </tr> <tr> <td>Distance _____</td> </tr> </table>	Original Government Survey	Year surveyed _____	Original monument _____ <small>(Wood post, stone, pile of stones, pipe, etc.)</small>	Bearing Trees	Species _____	Diameter _____	Bearing _____	Distance _____	Subsequent Corner Restoration	Year surveyed _____ By _____	Where filed or recorded _____	Monument _____ <small>(Original, concrete post, iron rod, etc.)</small>	Bearing Trees, Reference Objects	Species _____	Diameter _____	Bearing _____	Distance _____	<table border="1" style="width: 100%; border-collapse: collapse;"> <tr> <td style="text-align: center;">Original Evidence Found</td> </tr> <tr> <td>Year of search _____ By _____</td> </tr> <tr> <td>Monument found _____</td> </tr> <tr> <td style="text-align: center;">Original Bearing Trees Found</td> </tr> <tr> <td>Species _____</td> </tr> <tr> <td>Diameter _____</td> </tr> <tr> <td>Bearing _____</td> </tr> <tr> <td>Distance _____</td> </tr> <tr> <td style="text-align: center;">Evidence of Subsequent Corner Restoration Found</td> </tr> <tr> <td>Year of search <u>2-27-81</u> By <u>CK-GW-TB</u></td> </tr> <tr> <td><u>Found 1"x20" iron pipe frozen in ice standing in place. Found both county rocks in place with X on top at bearing and distance. Found Rose's Ash BT NW.</u></td> </tr> <tr> <td style="text-align: center;">Bearing Trees, Reference Objects</td> </tr> <tr> <td><u>Ash</u></td> </tr> <tr> <td><u>9"</u></td> </tr> <tr> <td><u>N20°W</u></td> </tr> <tr> <td><u>25.0'</u></td> </tr> <tr> <td><u>Scar facing iron</u></td> </tr> </table>	Original Evidence Found	Year of search _____ By _____	Monument found _____	Original Bearing Trees Found	Species _____	Diameter _____	Bearing _____	Distance _____	Evidence of Subsequent Corner Restoration Found	Year of search <u>2-27-81</u> By <u>CK-GW-TB</u>	<u>Found 1"x20" iron pipe frozen in ice standing in place. Found both county rocks in place with X on top at bearing and distance. Found Rose's Ash BT NW.</u>	Bearing Trees, Reference Objects	<u>Ash</u>	<u>9"</u>	<u>N20°W</u>	<u>25.0'</u>	<u>Scar facing iron</u>
Original Government Survey																																			
Year surveyed _____																																			
Original monument _____ <small>(Wood post, stone, pile of stones, pipe, etc.)</small>																																			
Bearing Trees																																			
Species _____																																			
Diameter _____																																			
Bearing _____																																			
Distance _____																																			
Subsequent Corner Restoration																																			
Year surveyed _____ By _____																																			
Where filed or recorded _____																																			
Monument _____ <small>(Original, concrete post, iron rod, etc.)</small>																																			
Bearing Trees, Reference Objects																																			
Species _____																																			
Diameter _____																																			
Bearing _____																																			
Distance _____																																			
Original Evidence Found																																			
Year of search _____ By _____																																			
Monument found _____																																			
Original Bearing Trees Found																																			
Species _____																																			
Diameter _____																																			
Bearing _____																																			
Distance _____																																			
Evidence of Subsequent Corner Restoration Found																																			
Year of search <u>2-27-81</u> By <u>CK-GW-TB</u>																																			
<u>Found 1"x20" iron pipe frozen in ice standing in place. Found both county rocks in place with X on top at bearing and distance. Found Rose's Ash BT NW.</u>																																			
Bearing Trees, Reference Objects																																			
<u>Ash</u>																																			
<u>9"</u>																																			
<u>N20°W</u>																																			
<u>25.0'</u>																																			
<u>Scar facing iron</u>																																			



Sketch

○ Corner ▨ F.S. Land

Relation of Evidence to Record Features Along Section Lines

J-16A7

Section line to sections _____
 Object _____
 Record distance _____
 Measured distance _____

Other Evidence

Describe evidence of use and occupation such as roads, fences, clearings, timber cutting lines, plantations, etc.. Cite source of testimony if any. _____

At time of search:

1. Did you have the record description?

Yes _____ No _____

2. How was search area located?

Pacing, chaining, photos, maps, etc. _____

3. Man hours spent in search _____

4. Do you think additional search might recover evidence? Yes _____ No _____

5. Signature _____

Perpetuation Record

Monument and accessories established. Include brief description of area. 8-27-84
K. Booge found 2" x 60" galvanized iron pipe with 3" marked brass cap and bearing trees in good condition as follows:

Rock	Rock	St. Post	St. Post	St. Post	Ash
S48°W	N85°W	East	S48°W	N80°W	9"
64.55'	39.87'	8'	8'	8'	N20°W
					25.0'

Certified corner restoration certificate prepared: Yes _____ No _____

Filed in county records at _____ Date _____ County Document No. _____

Identified on aerial photo No. _____ Which is filed at _____

Index No. T-1617
(Alphabetical - Numerical)

LAND CORNER RECORD

(RECTANGULAR SURVEYS)

RD-7150-4 (Rev. 6/15/67)
GPO 802-127

①

T. 150 R. 28 Mer. N.F. CHIPPEWA County ITASCA State MN.
W.C. M.C. WEST SHORE Corner common to sections 10 end 15

EXISTING SURVEYS

Original Government Survey

Year surveyed 1896
Original monument (Wood post, stone, pile of stones, post, etc.)

Bearing Trees

Species	Bearing	Tree
<u>ASPEN</u>	<u>29 LKS.</u>	<u>ASPEN</u>
<u>8</u>	<u>19.1'</u>	<u>8</u>
<u>N85W</u>		<u>580W</u>
<u>28 LKS.</u>		<u>18.5'</u>

Original Evidence Found

Year of search 1937 By ITASCA COUNTY
Monument found NONE STATED
NO BT'S. STATED

Original Bearing Trees Found

Species	Bearing	Distance

Subsequent Corner Restoration

Year surveyed 1937 By ITASCA COUNTY
Where filed or recorded PLAT ON FILE
Monument 1" X 20" IRON PIPE
(Original, concrete post, iron rod, etc.)

460.6' WEST OF TRUE COR. IN LAKE

Evidence of Subsequent Corner Restoration Found

Year of search 12-40 By J. J. ROSE
FD. 1" IRON PIPE

MARKED NEW BT'S.

Bearing Trees, Reference Objects

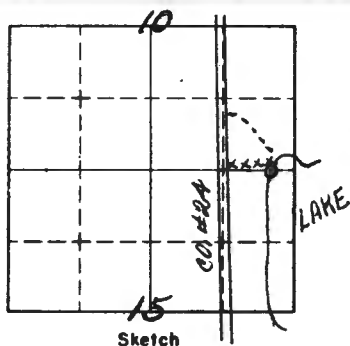
Species	Bearing	Distance
<u>ROCK</u>	<u>588W</u>	<u>40.10'</u>
<u>3' x 4'</u>		
<u>2' x 3'</u>	<u>538W</u>	<u>64.65'</u>

X ON TOP X ON TOP

Bearing Trees, Reference Objects

Species	Bearing	Distance
<u>FISH</u>	<u>584W</u>	<u>12.75'</u>
<u>4</u>		
<u>N27W</u>	<u>N79W</u>	<u>12.75'</u>
<u>9</u>		
<u>25.0'</u>		
<u>25.0'</u>		

SLAR. TO COR.



Sketch

○ Corner ▨ F.S. Land

Relation of Evidence to Record Features Along Section Lines

J-16,17

Section line to sections _____
 Object _____
 Record distance _____
 Measured distance _____

Other Evidence

Describe evidence of use and occupation such as roads, fences, clearings, timber cutting lines, plantations, etc.. Cite source of testimony if any. 2-27-81 CK-GW-TB
OLD FENCE LINE RUN FROM CO. #24 EAST OF LAKE
FENCE IS APPROX. 20' NORTH OF IRON
BEAVER HAVE FLOODED AREA AROUND CORNER - IRON STANDS
IN 12" TO 14" OF WATER. 7-23-81 BEAVER DAM WAS
BLOWN OUT ON 7-18-81 BY STATE GAME OFFICER

At time of search:

1. Did you have the record description?
 Yes No _____

2. How was search area located?
Pacing, chaining, photos, maps,
 etc. _____

3. Man hours spent in search 2 HRS.

4. Do you think additional search might recover evidence? Yes _____ No

5. Signature Curtis R. Krause

Perpetuation Record

Monument and accessories established. Include brief description of area. 7-23-81
SET 2" X 5' IRON PIPE WITH BRASS CAP MKD. TISON R28W
 WC
S10 MC
515 468.6'
1981 EAST
ROCK S48W 64.55 X ON TOP
ROCK N85W - 39.87' X ON TOP
8' STEEL POST 1.9 EAST W/54-9
8' STEEL POST S48W set next to rock
8' STEEL POST N80W 44.15
 RLS NO

Certified corner restoration certificate prepared: Yes _____ No
 Filed in county records at _____ Date _____ County Document No. _____
 Identified on aerial photo No. _____ Which is filed at _____

T. 150 R. 28 Mer. N.F. CHIPPEWA County ITASCA State MN.
WC MC WEST SHORE Corner common to sections 10 and 15

EXISTING SURVEYS

Original Government Survey

Year surveyed _____

Original monument _____
(Wood post, stone, pile of stones, pipe, etc.)

Bearing Trees

Species _____

Diameter _____

Bearing _____

Distance _____

Subsequent Corner Restoration

Year surveyed _____ By _____

Where filed or recorded _____

Monument _____
(Original, concrete post, iron rod, etc.)

Bearing Trees, Reference Objects

Species _____

Diameter _____

Bearing _____

Distance _____

Original Evidence Found

Year of search _____ By _____

Monument found _____

Original Bearing Trees Found

Species _____

Diameter _____

Bearing _____

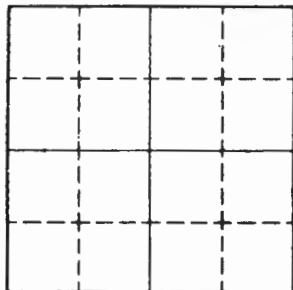
Distance _____

Evidence of Subsequent Corner Restoration Found

Year of search 2-27-81 By CK-GW-TBFD. 1" X 20" IRON PIPE FROZEN IN ICE
STANDING IN PLACE.FD. BOTH COUNTY ROCKS IN PLACE WITH
X ON TOP AT BRG. AND DISTANCEFD. ROSE'S ASH BT NW

Bearing Trees, Reference Objects

FISH9N20W25.0'SCAR FACINGIRON



Sketch

○ Corner ▨ F.S. Land

Relation of Evidence to Record Features Along Section Lines

J-16, 17

Section line to sections _____
 Object _____
 Record distance _____
 Measured distance _____

Other Evidence

Describe evidence, of use and occupation such as roads, fences, clearings, timber cutting lines, plantations, etc.. Cite source of testimony if any. _____

At time of search:

1. Did you have the record description?
 Yes _____ No _____

2. How was search area located?
 Pacing, chaining, photos, maps,
 etc. _____

3. Man hours spent in search _____

4. Do you think additional search might
 recover evidence? Yes _____ No _____

Perpetuation Record

Monument and accessories established. Include brief description of area. _____

Certified corner restoration certificate prepared: Yes _____ No _____

Filed in county records at _____ Date _____ County Document No. _____

Identified on aerial photo No. _____ Which is filed at _____

5. Signature _____

Index No. J-18
(Alphabetical - Numerical)LAND CORNER RECORD
(RECTANGULAR SURVEYS)R9-7150-4 (Rev. 6/13/67)
GPO 802-127T. 150 R. 28 S. Mer. N.F. CHIPPEWA County ITASCA State MN.
WEST 1/16 Corner common to sections _____, _____, _____, _____, _____, _____, _____, _____ and 11 and 14

EXISTING SURVEYS

Original Government Survey

Year surveyed _____
Original monument _____
(Wood post, stone, pile of stones, pipe, etc.)

Bearing Trees

Species _____
Diameter _____
Bearing _____
Distance _____

Subsequent Corner Restoration

Year surveyed _____ By _____
Where filed or recorded _____
Monument _____
(Original, concrete post, iron rod, etc.)

Bearing Trees, Reference Objects

Species _____
Diameter _____
Bearing _____
Distance _____

Original Evidence Found

Year of search _____ By _____
Monument found _____

Original Bearing Trees Found

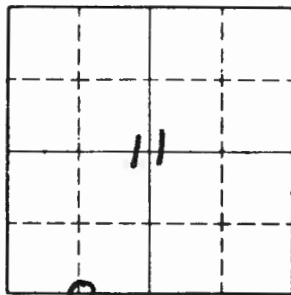
Species _____
Diameter _____
Bearing _____
Distance _____

Evidence of Subsequent Corner Restoration Found

Year of search 3-3-81 By CK-68-BT
CHAINED 1370' W OF APPROX. 1/4 COR.
PUT F.S.L.P. ON 6" MAPLE APPROX. COR. 15
15' EAST OF TAG
OLD BLAZED LINE E+W AT COR.

Bearing Trees, Reference Objects

Species _____
Diameter _____
Bearing _____
Distance _____



Sketch

○ Corner ▨ F.S. Land

Relation of Evidence to Record Features Along Section Lines

Section line to sections _____
 Object _____
 Record distance _____
 Measured distance _____

Other Evidence

Describe evidence of use and occupation such as roads, fences, clearings, timber cutting lines, plantations, etc.. Cite source of testimony if any. _____

At time of search:

1. Did you have the record description?

Yes _____ No _____

2. How was search area located?

Pacing, chaining, photos, maps, etc. _____

3. Man hours spent in search _____

4. Do you think additional search might recover evidence? Yes _____ No _____

5. Signature _____

Perpetuation Record

Monument and accessories established. Include brief description of area. _____

Certified corner restoration certificate prepared: Yes _____ No _____

Filed in county records at _____ Date _____ County Document No. _____

Identified on aerial photo No. _____ Which is filed at _____

Index No. J-20
(Alphabetical - Numerical)

LAND CORNER RECORD
(RECTANGULAR SURVEYS)

R9-7150-4 (Rev. 6/13/67)
GPO 802-127

T. 150 R. 28 S Mer. N.F. CHIPPEWA County MASCA State MN.
EAST 1/16 RET. Corner common to sections _____, _____, _____, _____, _____, _____, _____, _____ and _____

EXISTING SURVEYS

Original Government Survey

Year surveyed _____
Original monument _____
(Wood post, stone, pile of stones, pipe, etc.)

Bearing Trees

Species _____
Diameter _____
Bearing _____
Distance _____

Subsequent Corner Restoration

Year surveyed _____ By _____
Where filed or recorded _____
Monument _____
(Original, concrete post, iron rod, etc.)

Bearing Trees, Reference Objects

Species _____
Diameter _____
Bearing _____
Distance _____

Original Evidence Found

Year of search _____ By _____
Monument found _____

Original Bearing Trees Found

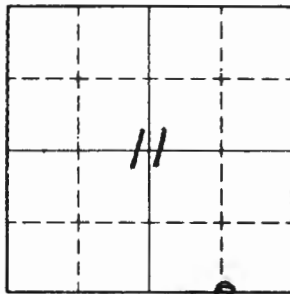
Species _____
Diameter _____
Bearing _____
Distance _____

Evidence of Subsequent Corner Restoration Found

Year of search 3-3-81 By CK-6B-BT
CHAINED 1320' W OF SEC. COR.
PUT E.S.L.P. ON 9" ASH AS APPROX. COR.
BLAZED ON 3 SIDES
CONT. WEST

Bearing Trees, Reference Objects

Species _____
Diameter _____
Bearing _____
Distance _____



Sketch

○ Corner ▨ F.S. Land

Relation of Evidence to Record Features Along Section Lines

Section line to sections _____
 Object _____
 Record distance _____
 Measured distance _____

Other Evidence

Describe evidence of use and occupation such as roads, fences, clearings, timber cutting lines, plantations, etc.. Cite source of testimony if any. _____

At time of search:

1. Did you have the record description?

Yes _____ No _____

2. How was search area located?

Pacing, chaining, photos, maps,
 etc. _____

3. Man hours spent in search _____

4. Do you think additional search might

recover evidence? Yes _____ No _____

Perpetuation Record

Monument and accessories established. Include brief description of area. _____

Certified corner restoration certificate prepared: Yes _____ No _____

Filed in county records at _____ Date _____ County Document No. _____

Identified on aerial photo No. _____ Which is filed at _____

5. Signature *Carl K... ..*

T. 150 R. 28 S. 5 Mer. N.F. CHIPPEWA County ITASCA State MN
SECTION Corner common to sections 11, 12, 13 and 14

EXISTING SURVEYS

Original Government Survey

Year surveyed 1896
 Original monument WOOD POST
(Wood post, stone, pile of stones, pipe, etc.)

Bearing Trees

Species	BALSAM	BALSAM	BALSAM	ASPEN
Diameter	<u>4</u>	<u>10</u>	<u>9</u>	<u>8</u>
Bearing	<u>N30E</u>	<u>S60E</u>	<u>S35W</u>	<u>N70W</u>
Distance	<u>25 LKS.</u> <u>16.5'</u>	<u>30 LKS.</u> <u>19.8'</u>	<u>4 LKS.</u> <u>2.6'</u>	<u>37 LKS.</u> <u>24.4'</u>

Subsequent Corner Restoration

Year surveyed 1926 By J. J. ROSE
 Where filed or recorded COPY OF FIELD NOTES
 Monument SET FISH POST 4 X 4 X 4
(Original, concrete post, iron rod, etc.)
L. W. JOHNSON FOUND POST 3-7-34 (OVER)
RECEIVED ROSE'S NOTES IN 1979
NO NEW BT'S. STATED IN NOTES

Bearing Trees, Reference Objects

Species _____
 Diameter _____
 Bearing _____
 Distance _____

Original Evidence Found

Year of search 1-11-26 By J. J. ROSE, RLS
 Monument found FD. OLD POST LYING ON
GROUND

Original Bearing Trees Found

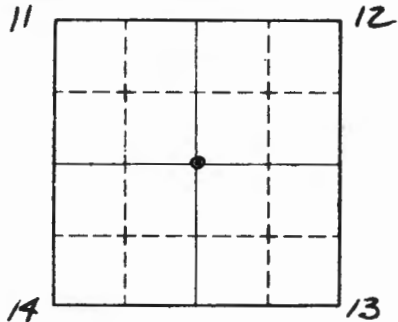
Species	SPRUCE	BALSAM	BALSAM	ASPEN
Diameter	<u>STP.</u>	<u>DOWN</u>	<u>STUB</u>	<u>STUMP</u>
Bearing	<u>N30E</u>	<u>S60E</u>	<u>S35W</u>	<u>N70W</u>
Distance	<u>16.5</u>	<u>19.8</u>	<u>2.6</u>	<u>24.4'</u>

Evidence of Subsequent Corner Restoration Found

Year of search 9-27-74 By CURT KRAUSE, 2640'
FROM APPROX. 1/4 COR. SOUTH TO SEC. COR.
SEARCH AREA - BUT NO EVIDENCE FOUND
PUT E.S.L.P. ON 10" ASPEN AS APPROX. SEC. COR.
LAND TIES CHECKED VERY GOOD ALONG LINE
TO OUR LOCATION - NEED TO RUN LINE UP FROM

Bearing Trees, Reference Objects

_____ SOUTH



Sketch
 O Corner F.S. Land

Relation of Evidence to Record Features Along Section Lines

Section line to sections	<u>NORTH BET.</u>	<u>NORTH BET.</u>		
Object	<u>CREEK</u>	<u>ENT-SWP.</u>		
Record distance	<u>ORIG. 1287</u>	<u>2462'</u>		
Measured distance	<u>OUR 1288</u>	<u>2475'</u>		
	<u>ROSE 1294</u>	<u>2485</u>		

Other Evidence

Describe evidence of use and occupation such as roads, fences, clearings, timber cutting lines, plantations, etc.. Cite source of testimony if any.

2-27-34 L.W. JOHNSON FD. POST SCRIBED BURNED
PUT FSLP ON 14" BIRCH S60E 13.9' FROM POST
" " " 5" BALSAM S63W 53.5' " "
3-3-81 CHAIN INTO SEC. COR. FROM WEST
11-1-82 CHAIN WEST FROM 1/4 13/13 264'
" " " " NORTH FROM 1/4 13/14

At time of search:

1. Did you have the record description?
 Yes No

2. How was search area located?
 Pacing, chaining, photos, maps,
 etc. _____

3. Man hours spent in search 1 1/2 hrs.

4. Do you think additional search might
 recover evidence? Yes No

Perpetuation Record

OK-GB-JA

Monument and accessories established. Include brief description of area. 11-1-82
SET. 3X3X.5' CEDAR POST 3 LARGE ROCK AT BASE
NO POST FOUND
TEMP TIES ASH 5 SOUTH 34.5' NAIL-TAG-FSLP
MAPLE 6 S47E 31.5' " "
BASSWOOD 9 S32W 53.8' " "
ASPEN 12 N63W 11.5' " " OLD TAG 1974

Certified corner restoration certificate prepared: Yes No

Filed in county records at _____ Date _____ County Document No. _____

5. Signature Curtis R. Kivins

Identified on aerial photo No. _____ Which is filed at _____

Index No. J-23
(Alphabetical - Numerical)BOOK #2
PAGE 7LAND CORNER RECORD
(RECTANGULAR SURVEYS)R9-7150-4 (Rev. 6/13/67)
GPO 502-127T. 150 R. 28 S. 5 Mer. N.F. CHIPPEWA County ITASCA State MN
QUARTER BET. Corner common to sections 12 and 13

EXISTING SURVEYS

Original Government Survey

Year surveyed 1896
Original monument WOOD POST
(Wood post, stone, pile of stones, pipe, etc.)

Bearing Trees

Species SPRUCE ASPEN
Diameter 8 9
Bearing N20E S65E
Distance 11 LKS. 6 LKS.

Subsequent Corner Restoration

Year surveyed 1925 By J. J. ROSE
Where filed or recorded F5 P110 & 118
Monument SET NEW BALSAM POST
NO NEW BT'S.
(Original, concrete post, iron rod, etc.)

Bearing Trees, Reference Objects

Species _____
Diameter _____
Bearing _____
Distance _____

Original Evidence Found

Year of search 1925 By J. J. ROSE
Monument found FD. BOTH ORIG. B.T'S

Original Bearing Trees Found

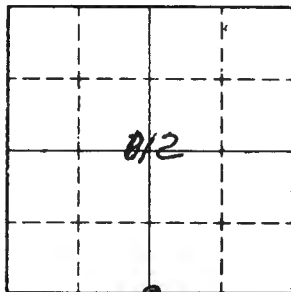
Species _____
Diameter _____
Bearing _____
Distance _____

Evidence of Subsequent Corner Restoration Found

Year of search 10-21-82 By CK-JA-6B-JW
CHAINED FROM CN #116 1391' AND FROM S. & E. TO E
1282' BOTH DISTANCE CHECKED GOOD - NO POST
FOUND FROM 1925 - FD. ORIG. SPRUCE STP. N20E
7.3' - NO EVIDENCE OF ASPEN STP. - SET ASH
POST AND PINE & ROCK AROUND POST

Bearing Trees, Reference Objects

Species MAPLE
4
S80E
61'
FSLP



Sketch

○ Corner ▨ F.S. Land

Relation of Evidence to Record Features Along Section Lines

Section line to sections _____
 Object _____
 Record distance _____
 Measured distance _____

Other Evidence

Describe evidence of use and occupation such as roads, fences, clearings, timber cutting lines, plantations, etc.. Cite source of testimony if any.

*IN ASPEN & HARDWOOD ON SIDE SLOPE
 OLD CABIN SITE APPROX. 350' W OF 1/4 COR.
 OLD WOOD ROAD (CALLED GRATTEN ROAD) IS SOUTH OF 1/4 COR.*

At time of search:

1. Did you have the record description?

Yes _____ No _____

2. How was search area located?

Pacing, chaining, photos, maps,
 etc. _____

3. Man hours spent in search _____

4. Do you think additional search might
 recover evidence? Yes _____ No _____

5. Signature _____

Perpetuation Record

Monument and accessories established. Include brief description of area.

*MKD TEMP TIES TO 1/4 COR.
 SET 3x3x5' ASH POST
 MARK 6 S46W 25.45' NAIL & TAG
 ASPEN 8 S49E 33.70' " "*

Certified corner restoration certificate prepared: Yes _____ No _____

Filed in county records at _____ Date _____ County Document No. _____

Identified on aerial photo No. _____ Which is filed at _____

Index No. K-5
(Alphabetical - Numerical)

BOOK 2
PAGE 19

LAND CORNER RECORD
(RECTANGULAR SURVEYS)

R9-7150-4 (Rev. 6/13/67)
 GPO 802-127

T. 150 R. 28 S. Mer. N.F. CHIAPEWA County ITASCA State MINN
N'116 BET. Corner common to sections 17 and 18

EXISTING SURVEYS

Original Government Survey

Year surveyed _____
 Original monument _____
(Wood post, stone, pile of stones, pipe, etc.)

Bearing Trees

Species _____
 Diameter _____
 Bearing _____
 Distance _____

Original Evidence Found

Year of search _____ By _____
 Monument found _____

Original Bearing Trees Found

Species _____
 Diameter _____
 Bearing _____
 Distance _____

Subsequent Corner Restoration

Year surveyed 1941 By J. J. ROSE
 Where filed or recorded F & P
 Monument SET 1" I.P.
(Original, concrete post, wood rod, etc.)

WITNESS IRON E 16.0'
M&O B.T'S.

Evidence of Subsequent Corner Restoration Found

Year of search 10-13-82 By CK-JA GB
FD. IRON IN PLACE, IN CENTER OF DIAMOND &
3" BELOW ROAD - OLD OPEN FIELD TO SW
FD. WITNESS IRON 16' E IN PLACE

PUT FSLP ON ELM 16 N24W 72.2'

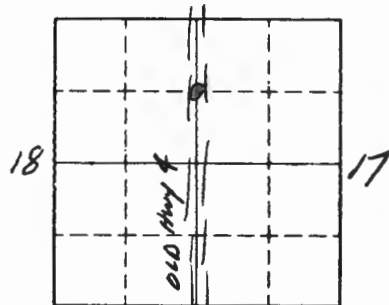
Bearing Trees, Reference Objects

Species	Diameter	Bearing	Distance
<u>ELM</u>	<u>4"</u>	<u>NW</u>	<u>72.2'</u>
<u>MAPLE</u>	<u>4</u>	<u>SE</u>	<u>67.3'</u>
<u>ASPEN</u>	<u>6</u>	<u>NE</u>	<u>44.3</u>

Bearing Trees, Reference Objects

Species	Diameter	Bearing	Distance
<u>ELM</u>	<u>16</u>	<u>N24W</u>	<u>72.2'</u>
<u>MAPLE</u>	<u>9</u>	<u>S29E</u>	<u>67.3'</u>
<u>NEW HSH</u>	<u>5</u>	<u>N45E</u>	<u>41.4'</u>

N+TAG N+TAG N+TAG



Sketch

○ Corner ▨ F.S. Land

Relation of Evidence to Record Features Along Section Lines

Section line to sections _____

Object _____

Record distance _____

Measured distance _____

Other Evidence

Describe evidence of use and occupation such as roads, fences, clearings, timber cutting lines, plantations, etc.. Cite source of testimony if any.

COR IN E. OF OLD HWY 4 — OPEN FIELD TO SW

At time of search:

1. Did you have the record description?

Yes _____ No _____

2. How was search area located?

Pacing, chaining, photos, maps, etc. _____

3. Man hours spent in search _____

4. Do you think additional search might recover evidence? Yes _____ No _____

5. Signature _____

Perpetuation Record

Monument and accessories established. Include brief description of area. _____

Certified corner restoration certificate prepared: Yes _____ No _____

Filed in county records at _____ Date _____ County Document No. _____

Identified on aerial photo No. _____ Which is filed at _____

T. 150 R. 28 S. 5 Mer. N.F. CHIPPEWA County ITASCA State MN.
CENTER NORTH 1/16 Corner common to sections 13 and _____

EXISTING SURVEYS

Original Government Survey

Year surveyed NONE
Original monument _____
(Wood post, stone, pile of stones, pipe, etc.)

Bearing Trees

Species _____
Diameter _____
Bearing _____
Distance _____

Subsequent Corner Restoration

Year surveyed 1925 By JOHN J. ROSE RLS
Where filed or recorded ON FILE FOLDER # 5
Monument WOOD POST PAGE 127
(Original, concrete post, iron rod, etc.)1391' SOUTH OF N 1/4

Bearing Trees, Reference Objects

Species W. ASH W. BIRCH
Diameter 12 20
Bearing N40E S43W
Distance 34.5' 34.0'

Original Evidence Found

Year of search _____ By _____
Monument found _____

Original Bearing Trees Found

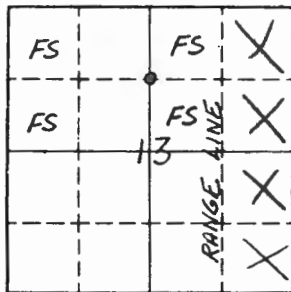
Species _____
Diameter _____
Bearing _____
Distance _____

Evidence of Subsequent Corner Restoration Found

Year of search 10-27-82 By CK-GB-JW
CHAINED SOUTH FROM APPROX. N 1/4 SEC. 13
CHAIN 1391' Fd. ROSE'S BT'S. NO POST FOUND
BIRCH IS NOW LARGE WINDFALL AND STUMP - ASH
IS 20" LIVING TREE. - SET 4" SQD. ASH POST
5' LONG - FSLP ON 6" ASH S 4 E 6.3 FROM COR.

Bearing Trees, Reference Objects

Species FISH BIRCH WINDFALL
Diameter 20 LARGE
Bearing N49E S56W
Distance 34.5' 34.0'SCAB FACING
POSTFACE OF STP.
ROTTED



Sketch

○ Corner F.S. Land

Relation of Evidence to Record Features Along Section Lines

Section line to sections _____
 Object _____
 Record distance _____
 Measured distance _____

Other Evidence

Describe evidence of use and occupation such as roads, fences, clearings, timber cutting lines, plantations, etc.. Cite source of testimony if any. _____

OUR LINE WAS 23' EAST OF COR. AND END OF CHAIN FELL 57' TO FISH SOUTH

CORNER 13 IN LOWLAND FISH SWALE WITH WINDFALL BALSAM 10-28-82 LINE WAS BLAZED FROM N 1/4 SW TO CN 1/16 LINE CAME OUT RIGHT AT CORNER (FISH) POST WILL BE PAINTED LATER

SET 4" SQD FISH POST 5' LONG AT TRUE COR. PLACE 3 LARGE ROCK AROUND FISH POST - BEST TO COME INTO FROM NORTH OR EAST

Perpetuation Record

Monument and accessories established. Include brief description of area. _____

TEMP TIES 10-28-82

FISH 6 S 4 E 6.3' NAIL TAG FSLP

FISH 8 WEST 39.5' " "

FISH 20 N 49 E 34.5' " " ROSE'S BT

At time of search:

1. Did you have the record description?

Yes _____ No _____

2. How was search area located?

Pacing, chaining, photos, maps, etc. _____

3. Man hours spent in search _____

4. Do you think additional search might recover evidence? Yes _____ No _____

5. Signature _____

Certified corner restoration certificate prepared: Yes _____ No _____

Filed in county records at _____ Date _____ County Document No. _____

Identified on aerial photo No. _____ Which is filed at _____

Index KL-13
(Alphabetical - Numerical)

LAND CORNER RECORD
(RECTANGULAR SURVEYS)

2 of 2

R9-7150-4 (Rev. 6/13/67)
GPO 802-127

T. 150 N R. 2B W 5TH Mer. N.F. CHIPPEWA County ITASCA State MN
MC Corner common to sections 15 and 16

EXISTING SURVEYS

Original Government Survey

Year surveyed _____
Original monument _____
(Wood post, stone, pile of stones, pipe, etc.)

Bearing Trees

Species _____
Diameter _____
Bearing _____
Distance _____

Subsequent Corner Restoration

Year surveyed _____ By _____
Where filed or recorded _____
Monument _____
(Original, concrete post, iron rod, etc.)

Bearing Trees, Reference Objects

Species _____
Diameter _____
Bearing _____
Distance _____

Original Evidence Found

Year of search _____ By _____
Monument found _____

Original Bearing Trees Found

Species _____
Diameter _____
Bearing _____
Distance _____

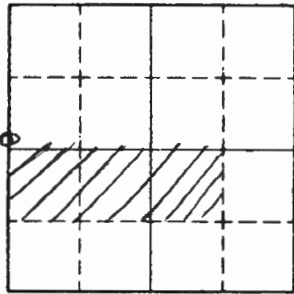
Evidence of Subsequent Corner Restoration Found

Year of search 8/27/84 By K. Booge
Ed. 1" square bar and 1981 F.S.
tie trees to assumed MC position.
After complete survey of section, the 1"
square bar found was not used due to lack
of evidence and its alignment.

Bearing Trees, Reference Objects

Species _____
Diameter _____
Bearing _____
Distance _____

Relation of Evidence to Record Features Along Section Lines



Sketch

○ Corner ▨ F.S. Land

Section line to sections _____

Object _____

Record distance _____

Measured distance _____

Other Evidence

Describe evidence of use and occupation such as roads, fences, clearings, timber cutting lines, plantations, etc.. Cite source of testimony if any. _____

At time of search:

1. Did you have the record description?

Yes _____ No _____

2. How was search area located?

Pacing, chaining, photos, maps, etc. _____

3. Man hours spent in search _____

4. Do you think additional search might recover evidence? Yes _____ No _____

5. Signature _____

Perpetuation Record

Monument and accessories established. Include brief description of area. 9-18-84
Set 2" x 5' iron pipe with brass cap MKD. WC-MC

20" W. Pine	N57E	32.94	WC MC 515BT	5-16 5-15 1984 RCS 6807 37.99 ↑
11" Ash	S41E	36.67	WC MC 515BT	
8" Cedar	S89W	27.54	WC MC 516BT	
8" Steel Post	North	3.3'		

Certified corner restoration certificate prepared: Yes X No _____

Filed in county records at Itasca Co. Date 11-1-84 County Document No. 360491

Identified on aerial photo No. _____ Which is filed at _____

Index No. KL-13
(Alphabetical - Numerical)

LAND CORNER RECORD
(RECTANGULAR SURVEYS)

2 of 2

RD-7150-4 (Rev. 6/13/67)
GPO 802-127

T. 150N R. 28W 5TH Mer. N.F. CHIPPEWA County ITASCO State MINN.
MC Corner common to sections _____, _____, _____, _____, _____, _____, _____, _____
15 and 16

EXISTING SURVEYS

Original Government Survey

Year surveyed 1896 George A. Ralph, U.S. Dept. Survey
Original monument Ash post
(Wood post / Stone, pile of stones, pipe, etc.)

Bearing Trees

Species Willow Willow
Diameter 6" 6"
Bearing N77E S10W
Distance 14 LKS 18 LKS

Subsequent Corner Restoration

Year surveyed 1932 By J.I. Rose
Where filed or recorded FOLDER 17 Pg. 126
Monument Set 1" gal. Iron pipe for corner
(Original, concrete post, iron rod, etc.)
and Cedar Post scribed.
147.1' North of 1/4 corner

Bearing Trees, Reference Objects

Species _____
Diameter _____
Bearing _____
Distance _____

Original Evidence Found

Year of search _____ By _____
Monument found _____

Original Bearing Trees Found

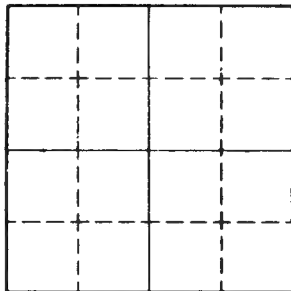
Species _____
Diameter _____
Bearing _____
Distance _____

Evidence of Subsequent Corner Restoration Found

Year of search 1/28/81 By Brama Bender
Fd iron bar and wood post, 141 feet
north of 1/4 corner

Bearing Trees, Reference Objects

W. Pine CEDAR Sign Post
23" 13"
N85°E South West
14.90 3.50 3.65



Sketch

○ Corner ▨ F.S. Land

Relation of Evidence to Record Features Along Section Lines

K, L-13

Section line to sections _____
Object _____
Record distance _____
Measured distance _____

Other Evidence

Describe evidence of use and occupation such as roads, fences, clearings, timber cutting lines, plantations, etc.. Cite source of testimony if any. _____

At time of search:

1. Did you have the record description?

Yes _____ No _____

2. How was search area located?

Pacing, chaining, photos, maps,
etc. _____

3. Man hours spent in search _____

4. Do you think additional search might

recover evidence? Yes _____ No _____

Perpetuation Record

Monument and accessories established. Include brief description of area. _____

Certified corner restoration certificate prepared: Yes _____ No _____

Filed in county records at _____ Date _____ County Document No. _____

Identified on aerial photo No. _____ Which is filed at _____

5. Signatures _____

Index No. K-L-13
(Alphabetical - Numerical)

LAND CORNER RECORD
(RECTANGULAR SURVEYS)

R9-7150-4 (Rev. 6/13/67)
 GPO 802-127

T. 150N R. 28W 5th Mer. N.F. Chis County Itasca State MN
M.C. Corner common to sections 5 and 16

EXISTING SURVEYS

Original Government Survey

Year surveyed 1776
 Original monument 1 1/2" POST
(Wood post, stone, pile of stones, pipe, etc.)

Bearing Trees

Species WILLOW WILLOW
 Diameter 6" 6"
 Bearing N 77° E S 10° W
 Distance 9.24' 11.88'

Subsequent Corner Restoration

Year surveyed 1932 By J. J. P. 8/21/32
 Where filed or recorded FOLDER 17 Pg. 126
 Monument Set cedar post w. flag
iron pipe post set
147.1' NORTH OF 1/4 COR.

Bearing Trees, Reference Objects

Species *
 Diameter _____
 Bearing _____
 Distance _____

Original Evidence Found

Year of search _____ By _____
 Monument found _____

Original Bearing Trees Found

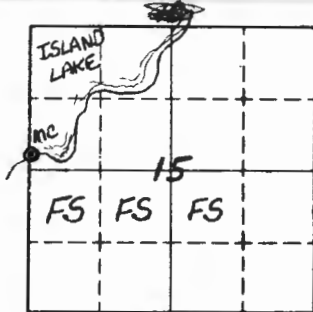
Species _____
 Diameter _____
 Bearing _____
 Distance _____

Evidence of Subsequent Corner Restoration Found

Year of search 7/28/81 By BRAMA, Bender
Fd. iron bar & cedar wood post
with scribe set in ground, chained
from 1/4 quarter bet. sec 15 & 16 north
to M.C. 141. Recorded distance
is 147.0

Bearing Trees, Reference Objects

Species _____
 Diameter _____
 Bearing _____
 Distance _____



○ Corner ▣ F.S. Land

Relation of Evidence to Record Features Along Section Lines

K, L-13

Section line to sections _____
 Object _____
 Record distance _____
 Measured distance _____

Other Evidence

Describe evidence of use and occupation such as roads, fences, clearings, timber cutting lines, plantations, etc. Cite source of testimony if any.

Fd. rotted willow stp. at N10 E at 11.30' away
 (No scribble)

Corner approx. 10' east of the lake.

At time of search:

1. Did you have the record description?
 Yes No _____

2. How was search area located?
 Pacing, chaining, photos, maps, etc. compass

3. Man hours spent in search 1 hour

4. Do you think additional search might recover evidence? Yes No _____

5. Signature Mary Brann

Perpetuation Record

Monument and accessories established. Include brief description of area. 7-28-81

Ties to IRON BAR

1. Wire 23" N85E at 14.90'
2. Cedar 13" south at 3.50'
3. Sign post with attraction 3.65' (West)

Certified corner restoration certificate prepared: Yes _____ No _____

Filed in county records at _____ Date _____ County Document No. _____

Identified on aerial photo No. _____ Which is filed at _____

T. 150 R. 28 S. 5 Mer. N.F. CHIPPEWA County ITASCA State MN
QUARTER BET. Corner common to sections 17 and 18

EXISTING SURVEYS

Original Government Survey

Year surveyed 1896
Original monument WOOD POST
(Wood post, stone, pile of stones, pipe, etc.)

Bearing Trees

Species BIRCH BIRCH
Diameter 6 8
Bearing S26E N76W
Distance 7 LKS. 32 LKS.

Subsequent Corner Restoration

Year surveyed 1941 By J. J. ROSE
Where filed or recorded F4 P73
Monument IRON PIPE
(Original, concrete post, iron rod, etc.)IRON PIPE SE 46.66' NOT FD. 1982

Bearing Trees, Reference Objects

Species ASH ASH
Diameter 7 7
Bearing N40W S41W
Distance 54.1' 44.0'

Original Evidence Found

Year of search _____ By _____
Monument found _____

Original Bearing Trees Found

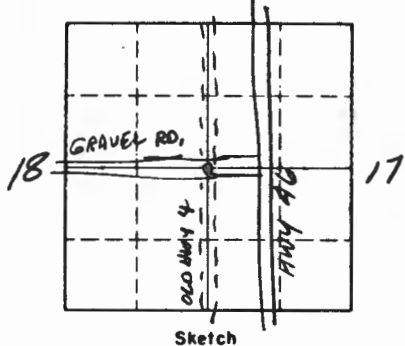
Species _____
Diameter _____
Bearing _____
Distance _____

Evidence of Subsequent Corner Restoration Found

Year of search 10-13-82 By CK-JA-66
FD. 1/2 I.P. WITH CAP AND NUMBER 9293
6" BELOW ROAD - GRAVEL B+W AND OLD HWY 4
N45 - FD. ROSE'S. BT'S. FROM 1941
CUT OFF ROSE'S ASH SW TO SEE SCRIBE INSIDE
1" X 2" TEMP TIES

Bearing Trees, Reference Objects

Species ASH ASH ASH STP ASH STP.
Diameter 7 9 14
Bearing N29E S40E N37W S48W
Distance 55.0' 56.3' 55.8 45.1
N+TAG N+TAG ROSE'S BT ROSE'S BT



Sketch

○ Corner ▨ F.S. Land

Relation of Evidence to Record Features Along Section Lines

Section line to sections	_____	_____	_____	_____
Object	_____	_____	_____	_____
Record distance	_____	_____	_____	_____
Measured distance	_____	_____	_____	_____

Other Evidence

Describe evidence of use and occupation such as roads, fences, clearings, timber cutting lines, plantations, etc.. Cite source of testimony if any.

GRAVEL ROAD E & W - OLD HWY 4 N & S

At time of search:

1. Did you have the record description?

Yes _____ No _____

2. How was search area located?

Pacing, chaining, photos, maps, etc. _____

3. Man hours spent in search _____

4. Do you think additional search might recover evidence? Yes _____ No _____

5. Signature _____

Perpetuation Record

Monument and accessories established. Include brief description of area. _____

Certified corner restoration certificate prepared: Yes _____ No _____

Filed in county records at _____ Date _____ County Document No. _____

Identified on aerial photo No. _____ Which is filed at _____

Index No. L-13
(Alphabetical - Numerical)LAND CORNER RECORD
(RECTANGULAR SURVEYS)R9-7150-4 (Rev. 6/13/67)
GPO 502-127T. 150N R. 28W
Quarter5th Mer. N.F. Chip County Itasca State MN
Corner common to sections 15 and 16

EXISTING SURVEYS

Original Government Survey

Year surveyed 1896
Original monument Maple post
(Wood post, stone, pile of stones, pipe, etc.)

Species	Bearing Trees	
<u>ASH</u>	<u>ASH</u>	
Diameter <u>7"</u>	<u>7"</u>	
Bearing <u>S180°E</u>	<u>S60°W</u>	
Distance <u>4.62</u>	<u>2.64</u>	

Subsequent Corner Restoration

Year surveyed 1940 By J.J. Rice
Where filed or recorded FOLDER 7 Pg. 127
Monument Galv. I.P. and cedar post
(Original, concrete post, iron rod, etc.)

Species	Bearing Trees, Reference Objects	
<u>ASH</u>		
Diameter <u>7"</u>		
Bearing <u>S180°E</u>		
Distance <u>4.62</u>		

Original Evidence Found

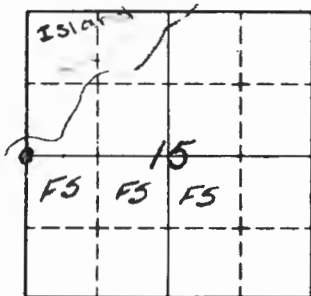
Year of search 1132 By J. K. O'Connell
Monument found Both Galv. I.P.
FOLDER 16 Pg. 14 8-21-32 + FOLDER 17 Pg. 125

Species	Original Bearing Trees Found	
<u>ASH</u>	<u>ASH</u>	
Diameter		
Bearing <u>S180°E</u>	<u>S60°W</u>	
Distance <u>4.62</u>	<u>2.64'</u>	

Evidence of Subsequent Corner Restoration Found

Year of search 7/28/81 By BRAMA KRAUSE, Bender
Fol. I.P. 1.5" above ground set in
place with scribe, wood post
in upright position along side
I.P. (1" x 3")
Fol. neg. scribe on original ash BT.

Species	Bearing Trees, Reference Objects	
<u>ASH</u>		
<u>Rotted stp.</u>		
Bearing <u>S18°E</u>		
Distance <u>4.62'</u>		



Sketch

○ Corner ▨ F.S. Land

Relation of Evidence to Record Features Along Section Lines

L-13

Section line to sections _____
 Object _____
 Record distance _____
 Measured distance _____

Other Evidence

Describe evidence of use and occupation such as roads, fences, clearings, timber cutting lines, plantations, etc.. Cite source of testimony if any.

Corner falls on the SE edge of a mossy marsh.

At time of search:

1. Did you have the record description?
 Yes No _____

2. How was search area located?

Pacing, chaining, photos, maps, etc.

3. Man hours spent in search 1.5 hr.

4. Do you think additional search might recover evidence? Yes

5. Signature Gary Brana

Mkd T1504 R280
 Va
 516/515
 1981
 PLS NO.

Perpetuation Record

Monument and accessories established. Include brief description of area. 7-28-81

Set new monument. 2" x 5" galv. I.P.
 Mkd. New RT'S:

- 1. Cedar, 2 1/2" N85W 77.33' Mkd. 1/4 516 BT
- 2. Ash 10" N85E 65.6' Mkd. 1/4 515 BT
- 3. Cedar 13" N31W 56.82' Mkd. 1/4 516 BT

I.P. and wood post was placed on north side of monument
 Sign posts placed South 3.45' & North 2.95' with
 both signs

Certified corner restoration certificate prepared: Yes _____ No _____
 Filed in county records at _____ Date 6/14/83 County Document No. 358203
 Identified by aerial photo No. _____ Which is filed at _____

CERTIFICATE FILED

Index No. I-13
(Alphabetical - Numerical)

LAND CORNER RECORD
(RECTANGULAR SURVEYS)

R9-7150-4 (Rev. 6/13/67)
GPO 802-127

T. 150N R. 28W 5th Mer. N.F. Chippewa County Itasca State Minnesota
Quarter Corner common to sections 15 and 16

EXISTING SURVEYS

Original Government Survey

Year surveyed 1896, U.S. General Land Office
Original monument Maple Post
(Wood post, stone, pile of stones, pipe, etc.)

Bearing Trees	
Species <u>Ash</u>	<u>Ash</u>
Diameter <u>7"</u>	<u>7"</u>
Bearing <u>S18°E</u>	<u>S60°W</u>
Distance <u>7 Links</u>	<u>4 Links</u>

Original Evidence Found

Year of search 1932 By John J. Rose
Monument found _____

Original Bearing Trees Found

Species <u>Ash</u>	<u>Ash</u>
Diameter _____	_____
Bearing _____	_____
Distance _____	_____

Subsequent Corner Restoration

Year surveyed 1932 By John J. Rose
Where filed or recorded _____
Monument 1" iron pipe
(Original, concrete post, mah rod, etc.)

Evidence of Subsequent Corner Restoration Found

Year of search 1940 By John J. Rose
Found iron pipe and cedar post in place at corner and one Government bearing tree:

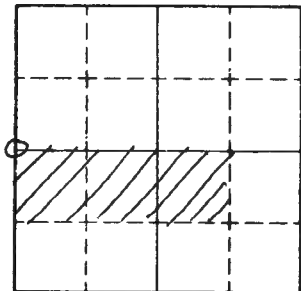
Bearing Trees, Reference Objects

Species _____	_____
Diameter _____	_____
Bearing _____	_____
Distance _____	_____

Bearing Trees, Reference Objects

<u>Ash</u>	_____
<u>7"</u>	_____
<u>S18°E</u>	_____
<u>4.62'</u>	_____

Relation of Evidence to Record Features Along Section Lines



Sketch

○ Corner ▨ F.S. Land

Section line to sections _____
 Object _____
 Record distance _____
 Measured distance _____

Other Evidence

Describe evidence of use and occupation such as roads, fences, clearings, timber cutting lines, plantations, etc.. Cite source of testimony if any. 1981, USFS Technician C. Krause
fld. 1"x36" iron pipe w/scribed wood post marking corner. Negative
scribe marks fld. on rotted Ash stump S18°E 4.62' from corner.
Iron pipe replaced w/ 2"x60" gal. iron pipe w/3" mkd. brass cap.
Old pipe & wood post reset on N side. 3 new b.t.'s mkd. & are
shown on this cert.. Steel sign posts set 3.45' S & 2.95' E of
corner.

At time of search:

1. Did you have the record description?

Yes _____ No _____

2. How was search area located?

Pacing, chaining, photos, maps,
etc. _____

3. Man hours spent in search _____

4. Do you think additional search might
recover evidence? Yes _____ No _____

5. Signature _____

Perpetuation Record

Monument and accessories established. Include brief description of area. 8-27-84
K. Booge found 2"x60" galvanized iron pipe w/3" mkd. brass cap
& bearing trees in good condition as follows:

Cedar	Cedar	Ash
13"	21"	10"
N31°W	S85°W	N85°E
56.82'	77.33'	65.6'

Certified corner restoration certificate prepared: Yes _____ No _____

Filed in county records at _____ Date _____ County Document No. _____

Identified on aerial photo No. _____ Which is filed at _____

Index No. L-15
(Alphabetical - Numerical)

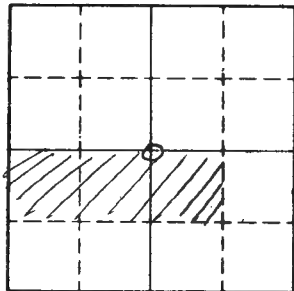
LAND CORNER RECORD
(RECTANGULAR SURVEYS)

R9-7150-4 (Rev. 6/13/67)
GPO 802-127

T. 150N R. 28W 5th Mer. N.F. Chippewa County Itasca State Minnesota
C. Quarter Corner common to sections 15 and _____

EXISTING SURVEYS

Original Government Survey	Original Evidence Found
Year surveyed _____ Original monument _____ <small>(Wood post, stone, pile of stones, pipe, etc.)</small>	Year of search _____ By _____ Monument found _____
Bearing Trees Species _____ Diameter _____ Bearing <u>See reverse</u> Distance _____	Original Bearing Trees Found Species _____ Diameter _____ Bearing _____ Distance _____
Subsequent Corner Restoration Year surveyed _____ By _____ Where filed or recorded _____ Monument _____ <small>(Original, concrete post, iron rod, etc.)</small>	Evidence of Subsequent Corner Restoration Found Year of search _____ By _____ _____ _____ _____
Bearing Trees, Reference Objects Species _____ Diameter _____ Bearing _____ Distance _____	Bearing Trees, Reference Objects _____ _____ _____ _____



Sketch

○ Corner ▨ F.S. Land

Relation of Evidence to Record Features Along Section Lines

L-15

Section line to sections _____
 Object _____
 Record distance _____
 Measured distance _____

Other Evidence

Describe evidence of use and occupation such as roads, fences, clearings, timber cutting lines, plantations, etc.. Cite source of testimony if any. _____

At time of search:

1. Did you have the record description?

Yes _____ No _____

2. How was search area located?

Pacing, chaining, photos, maps, etc. _____

3. Man hours spent in search _____

4. Do you think additional search might recover evidence? Yes _____ No _____

5. Signature _____

Perpetuation Record

Monument and accessories established. Include brief description of area. 9-18-84
 Set 2" x 5" iron pipe with brass cap marked T150N R28W

	Scribed		C $\frac{1}{4}$	
Maple	S78°E	44.21'	C $\frac{1}{4}$ S15 BT	S15
Ash	N58°E	55.15'	C $\frac{1}{4}$ S15 BT	1984
Maple	N49°W	32.88'	C $\frac{1}{4}$ S15 BT	RLS 6807
8' Steel Post	West	3.2'		
8' Steel Post	East	3.55'		

Certified corner restoration certificate prepared: Yes _____ No _____

Filed in county records at _____ Date _____ County Document No. _____

Identified on aerial photo No. _____ Which is filed at _____

Index No. L-16
(Alphabetical - Numerical)

LAND CORNER RECORD
(RECTANGULAR SURVEYS)

RG-7160-4 (Rev. 6/13/67)
GPO 802-127

T. 150 N R. 28 W 5th Mer. N.F. CHIPPEWA County Itasca State MN.
CE V16 Corner common to sections _____ and 15

EXISTING SURVEYS

Original Government Survey

Year surveyed _____
Original monument _____
(Wood post, stone, pile of stones, pipe, etc.)

Bearing Trees

Species _____
Diameter _____
Bearing See Reverse
Distance _____

Subsequent Corner Restoration

Year surveyed _____ By _____
Where filed or recorded _____
Monument _____
(Original, concrete post, iron rod, etc.)

Bearing Trees, Reference Objects

Species _____
Diameter _____
Bearing _____
Distance _____

Original Evidence Found

Year of search _____ By _____
Monument found _____

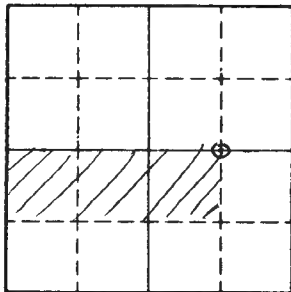
Original Bearing Trees Found

Species _____
Diameter _____
Bearing _____
Distance _____

Evidence of Subsequent Corner Restoration Found

Year of search _____ By _____

Bearing Trees, Reference Objects



Sketch

○ Corner ▨ F.S. Land

Relation of Evidence to Record Features Along Section Lines

L-16

Section line to sections _____
 Object _____
 Record distance _____
 Measured distance _____

Other Evidence

Describe evidence of use and occupation such as roads, fences, clearings, timber cutting lines, plantations, etc.. Cite source of testimony if any. _____

At time of search:

1. Did you have the record description?

Yes _____ No _____

2. How was search area located?

Pacing, chaining, photos, maps, etc. _____

3. Man hours spent in search _____

4. Do you think additional search might recover evidence? Yes _____ No _____

5. Signature _____

Perpetuation Record

Monument and accessories established. Include brief description of area. 9-18-84
set 2" x 5' iron pipe with brass cap MKD. TISON R28W

				scribed	C $\frac{E}{1/2}$ C
Aspen	7"	S27W	41.65	CE 1/16 BT	515
Aspen	7"	N73W	9.12	CE 1/16 BT	1984
Aspen	8"	S51E	121.97	CE 1/16 BT	RS 6807
8' Steel Post		West	3.5'		
8' Steel Post		South	3.5'		

Certified corner restoration certificate prepared: Yes _____ No _____

Filed in county records at _____ Date _____ County Document No. _____

Identified on aerial photo No. _____ Which is filed at _____

Index No. L-17 BOOK 1
(Alphabetical - Numerical) Pg. 41

LAND CORNER RECORD
(RECTANGULAR SURVEYS)

R9-7150-4 (Rev. 6/13/67)
 GPO 802-127

T. 150 R. 28 S. Mer. N.F. CHIPPEWA County ITASCA State MN.
QUARTER RET. Corner common to sections 14 and 15

EXISTING SURVEYS

Original Government Survey

Year surveyed 1896 GEORGE A. RALPH
 Original monument WOOD POST
(Wood post, stone, pile of stones, pipe, etc.)

Bearing Trees

Species ASPEN ASPEN
 Diameter 10 7
 Bearing S60W N89E
 Distance 4 LKS. 13 LKS.

Original Evidence Found

Year of search 1937 By L.W. JOHNSON CO. SUR.
 Monument found SET IRON MONUMENT
MKD NEW BT'S.

Original Bearing Trees Found

Species ASPEN BALSAM
 Diameter 6 14
 Bearing S28E S26W
 Distance 11.80' 35.3'

Subsequent Corner Restoration

Year surveyed 1941 By JOHN ROSE
 Where filed or recorded FOLDER 7 Pg. 126
 Monument FD. IRON PIPE By L.W. JOHNSON
(Original, concrete post, iron rod, etc.)

FD. ORIG. ASPEN STUB 16" DIA.
FD. BOTH COUNTY BT'S.

Bearing Trees, Reference Objects

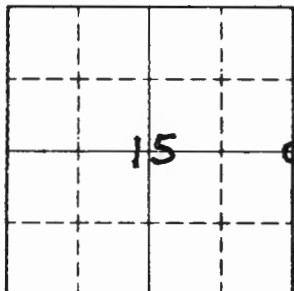
Species _____
 Diameter _____
 Bearing _____
 Distance _____

Evidence of Subsequent Corner Restoration Found

Year of search 7/16/81 By CK-GB
FOUND COUNTY IRON PIPE - IN PLACE - 8" ABOVE
GROUND - FD. EVIDENCE OF BOTH COUNTY BT'S.
FD. EVIDENCE OF ORIG. BT TO SW
CORNER ON SIDE HILL IN ASPEN - BIRCH - ASH
OLD DOWN FENCE LINE 4' NORTH OF CORNER.

Bearing Trees, Reference Objects

ASPEN STP. BALSAM STP. ORIG. ASPEN
LARGE ROTTED STP.
S22E S34W S60W
12.0' 35.3' 2.6'
NAG. SCRIBE NAG. SCRIBE.



Sketch

○ Corner ▣ F.S. Land

Relation of Evidence to Record Features Along Section Lines

Section line to sections _____
 Object _____
 Record distance _____
 Measured distance _____

Other Evidence

Describe evidence of use and occupation such as roads, fences, clearings, timber cutting lines, plantations, etc.. Cite source of testimony if any. _____

**OLD DOWN FENCE LINE SOUTH + WEST OF COR.
 LOWLAND SWAMP 75' N OF COR.
 PLACE FSLP ON ASPEN 11 N67E 9.0' FROM IRON**

At time of search:

1. Did you have the record description?

Yes No _____

2. How was search area located?

Pacing, chaining, photos, maps, etc. _____

3. Man hours spent in search 3 HRS.

4. Do you think additional search might recover evidence? Yes _____ No _____

5. Signature Curt Krane

Perpetuation Record

Monument and accessories established. Include brief description of area. 9/16/81
SET 2" X 5' IRON PIPE WITH BRASS CAP MKD

WITNESSED BY

ASH 4 N75W 15.03' MKD X BT

ASH 8 N 62W 57.70' " 1/4 SLS BT

ASH 14 N 15E 57.12' " 1/4 S14 BT

ASH 6 N 83E 32.70' " 1/4 S14 BT

8' STEEL SIGN POSTS EAST 3.8' + SOUTH 2.9'

Certified corner restoration certificate prepared: Yes _____ No _____

Filed in county records at _____ Date _____ County Document No. _____

Identified on aerial photo No. _____ Which is filed at _____

Index No. L-17
(Alphabetical - Numerical)LAND CORNER RECORD
(RECTANGULAR SURVEYS)R9-7150-4 (Rev. 6/13/67)
GPO 802-127T. 150N R. 28W 5th Mer. N.F. Chippewa County Itasca State Minnesota
Quarter Corner common to sections 14 and 15

EXISTING SURVEYS

Original Government Survey

Year surveyed 1896, U.S. General Land Office
Original monument Aspen Post
(Wood post, stone, pile of stones, pipe, etc.)

Bearing Trees

Species Aspen Aspen
Diameter 10" 7"
Bearing S60°W N89°E
Distance 4 Links 13 Links

Subsequent Corner Restoration

Year surveyed 1937 By Itasca Co. Surveyor
Where filed or recorded Itasca County
Monument County Monument
(Original, concrete post, iron rod, etc.)

Bearing Trees, Reference Objects

Species Aspen Balsam
Diameter 6" 14"
Bearing S28°E S26°W
Distance 11.80' 35.30'

Original Evidence Found

Year of search 1937 By Itasca Co. Surveyor
Monument found Plat indicates Gov't. Corner find.

Original Bearing Trees Found

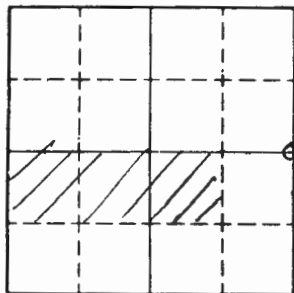
Species _____
Diameter _____
Bearing _____
Distance _____

Evidence of Subsequent Corner Restoration Found

Year of search 1941 By John J. Rose
Find. co. iron in place and 1 Gov't. b.t.,
16" Aspen stub SW 2.64'. Notes Co. b.t.'s:

Bearing Trees, Reference Objects

Species Aspen Balsam
Diameter 8" 14"
Bearing S31°E S28°W
Distance 12.00' 35.4'



Sketch

○ Corner ▨ F.S. Land

Relation of Evidence to Record Features Along Section Lines

L-17

Section line to sections _____
 Object _____
 Record distance _____
 Measured distance _____

Other Evidence

Describe evidence of use and occupation such as roads, fences, clearings, timber cutting lines, plantations, etc.. Cite source of testimony if any. 1981, USFS Technician C. Krause found 3/4" iron pipe in place & following evidence of bearing trees: Orig. Aspen stump S60°W, 2.64', Co. Aspen stump S22°E, 12.0' (Neg. scribe), & Co. Balsam (down) S34°W, 35.4' (Neg. scribe)
Old down fence line runs W & S. Pipe replaced w/2"x60" gal. iron pipe w/3" mkd. brass cap. Old pipe reset on N side. 4 new b.t.'s were mkd. & are shown on this certificate. Steel sign posts set 3.8' E & 2.9' S of corner w/signs 54-2 & 54-9 on both.

At time of search:

1. Did you have the record description?

Yes _____ No _____

2. How was search area located?

Pacing, chaining, photos, maps, etc. _____

3. Man hours spent in search _____

4. Do you think additional search might recover evidence? Yes _____ No _____

5. Signature _____

Perpetuation Record

Monument and accessories established. Include brief description of area. 8-27-84, K. Booge found 2"x60" gal. iron pipe w/3" mkd. brass cap and b.t.'s in good condition as follows:

Ash	Ash	Ash	Ash
8"	14"	4"	6"
N62°W	N15°E	N75°W	N83°E
57.70'	57.12'	15.03'	32.70'

Certified corner restoration certificate prepared: Yes _____ No _____

Filed in county records at _____ Date _____ County Document No. _____

Identified on aerial photo No. _____ Which is filed at _____

T. 150 R. 28 S. 5 Mer. N.F. CHIPPEWA County ITASCA State MINN.
QUARTER BET. Corner common to sections 19 and 15

EXISTING SURVEYS

Original Government Survey

Year surveyed 1896
Original monument WOOD POST
(Wood post, stone, pile of stones, pipe, etc.)

Bearing Trees

Species	<u>ASPEN</u>	<u>ASPEN</u>
Diameter	<u>10</u>	<u>7</u>
Bearing	<u>S60W</u>	<u>N89E</u>
Distance	<u>4 LKS.</u> <u>2.64'</u>	<u>13 LKS.</u> <u>8.6'</u>

Subsequent Corner Restoration

Year surveyed 1937 By ITASCA COUNTY
Where filed or recorded PLAT ON FILE
Monument 3 1/2" X 18" IRON PIPE
(Original, concrete post, man rod, etc.)MKD. NEW BTS.

Bearing Trees, Reference Objects

Species	<u>ASPEN</u>	<u>BALSAM</u>
Diameter	<u>6</u>	<u>14</u>
Bearing	<u>S28E</u>	<u>S26W</u>
Distance	<u>11.80'</u>	<u>35.3'</u>

Original Evidence Found

Year of search 1941 By J.J. ROSE RLS
Monument found Fd. ORIG. BT. Fd. CO. IRON

Original Bearing Trees Found

Species	<u>ASPEN STUB</u>
Diameter	<u>16</u>
Bearing	<u>S W</u>
Distance	<u>2.64'</u>

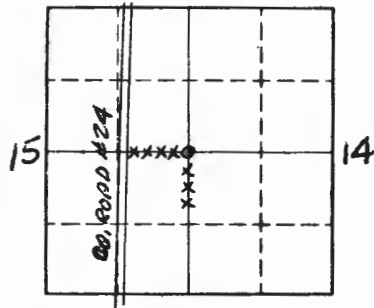
Evidence of Subsequent Corner Restoration Found

Year of search 7-16-81 By CK-68
Fd. 3/4" IRON PIPE IN PLACE 8" ABOVE GRD.
ON SIDE HILL IN ASPEN-BIRCH-ASH-BRUSH
OLD DOWN FENCE LINE 4' NORTH OF PIPE
Fd. ORIG. ASPEN STP. WELL ROTTED SW 2.6'
Fd. BOTH CO. BTS.

Bearing Trees, Reference Objects

Species	<u>ASPEN STP.</u>	<u>BALSAM</u>	<u>DEG. ASPEN STP.</u>
			<u>ROTTED</u>
Bearing	<u>S22E</u>	<u>S34W</u>	<u>S60W</u>
Distance	<u>12.0'</u>	<u>35.3'</u>	<u>2.64'</u>

SCRIBE OF
NEGATIVESCRIBE OF
NEGATIVE



Sketch

○ Corner ▨ F.S. Land

Section line to sections _____
 Object _____
 Record distance _____
 Measured distance _____

Other Evidence

Describe evidence of use and occupation such as roads, fences, clearings, timber cutting lines, plantations, etc.. Cite source of testimony if any. 7-16-81

DOWN WIRE IN GROUND WEST AND SOUTH OF IRON PIPE
F.S. LAND TO SE. HAS BEEN CUT FEW YEARS AGO AND NOW
IS ASPEN REGENERATION AREA
LOW WET SWP. 25' NORTH OF COR.
PUT FSLP ON 11" ASPEN N67E 910' FROM IRON

At time of search:

1. Did you have the record description?
 Yes No _____

2. How was search area located?
Pacing, chaining, photos, maps,
 etc. _____

3. Mon hours spent in search 2 HRS.

4. Do you think additional searching will
 recover evidence? Yes _____ No _____

Perpetuation Record

Monument and accessories established. Include brief description of area. 9/16/81
SET 2" X 5' IRON PIPE WITH CAP MKD. T150N R28W
8' STEEL POST EAST 38'-8' STEEL POST SOUTH 219' 1/4

WITNESS BY

ASH 4	N75W	15.03'	MKD X BT	SIS/SIA
ASH 8	N62W	57.70'	1/4 815 BT	1981
ASH 14	N15E	57.12'	1/4 S14 BT	RLS NO
ASH 6	N83E	32.70'	1/4 S14 BT	

Restoration certificate prepared: Yes Gary Stevenson
 Filed in local records at Starke Date 6/16/83 County Document No. 358201
 Identified on aerial photo No. _____ Which is filed at _____

5. Signature Curtis R. Kramer

CERTIFICATE FILED

Index No. L-21

(Alphabetical - Numerical)

BOOK 2
PAGE 6LAND CORNER RECORD
(RECTANGULAR SURVEYS)

R9-7150-4 (Rev. 6/13/67)

GPO 802-127

T. 150 R. 28 S. 5 Mer. N.F. CHIPPEWA County ITASCA State MN
QUARTER RET. Corner common to sections 13 and 14

EXISTING SURVEYS

Original Government Survey

Year surveyed 1896
Original monument WOOD POST
(Wood post, stone, pile of stones, pipe, etc.)

Bearing Trees

Species ASPEN ASPEN
Diameter 9 9
Bearing S71W S47E
Distance 59 LKS. 25 LKS.

Subsequent Corner Restoration

Year surveyed 1925 By J.J. ROSE
Where filed or recorded F 5 P 127
Monument PLACED NEW POST IN MOUND
(Original, concrete post, iron rod, etc.) OF ROCKSNO NEW BT'S.

Bearing Trees, Reference Objects

Species _____
Diameter _____
Bearing _____
Distance _____

Original Evidence Found

Year of search 1925 By J. J. ROSE
Monument found FD, OLD POST AND BOTH
BT'S.

Original Bearing Trees Found

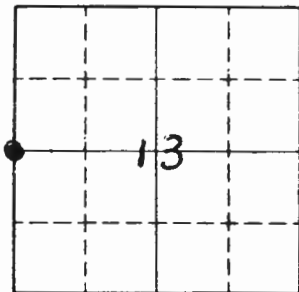
Species _____
Diameter _____
Bearing _____
Distance _____

Evidence of Subsequent Corner Restoration Found

Year of search 10-28-82 By CK-JA-6B
CHAINED FROM C 1/4 ROSE'S. DIST. 2689' FD. MOUND
OF STONE - NO POST ROTTED DOWN - ALSO CHAIN
UP FROM S 2695' N + CONT. CHAIN N 2 E - 2639'
TO SEL. COR. - PUT FSLP ON 21 W. PINE ST 2 E - 15.45'
FROM 2" SOD. ASH POST IN ROSE'S MOUND

Bearing Trees, Reference Objects

Species _____
Diameter _____
Bearing _____
Distance _____



Sketch

○ Corner F.S. Land

Relation of Evidence to Record Features Along Section Lines

Section line to sections _____
 Object _____
 Record distance _____
 Measured distance _____

Other Evidence

Describe evidence of use and occupation such as roads, fences, clearings, timber cutting lines, plantations, etc.. Cite source of testimony if any. _____

OLD SOPHIE ROSE'S CABIN BRS. N74E APPROX 90'
 ON KNOLL IN HARDWOODS
 WELCH LAKE IS APPROX. 300' W OF COR.

At time of search:

1. Did you have the record description?

Yes _____ No _____

2. How was search area located?

Pacing, chaining, photos, maps,
 etc. _____

3. Man hours spent in search _____

4. Do you think additional search might
 recover evidence? Yes _____ No _____

5. Signature _____

Perpetuation Record

Monument and accessories established. Include brief description of area. _____

FOUND EVIDENCE OF ORIG. ASPEN STUMP NOW WELL ROTED
 571 W 59 LKS. OR 351' PLACE POST IN STP.
 FOUND HOLE OF OTHER BT AT BRG. & DIS.

Certified corner restoration certificate prepared: Yes _____ No _____

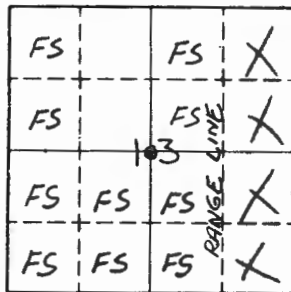
Filed in county records of _____ Date _____ County Document No. _____

Identified on aerial photo No. _____ Which is filed at _____

T. 150 R. 28 S. 5 Mer. N.F. CHIPPEWA County ITASCA State MINN.
CENTER QUARTER Corner common to sections 13 and _____

EXISTING SURVEYS

Original Government Survey	Original Evidence Found
Year surveyed <u>NONE</u>	Year of search _____ By _____
Original monument _____ <small>(Wood post, stone, pile of stones, pipe, etc.)</small>	Monument found _____
Bearing Trees	Original Bearing Trees Found
Species _____	Species _____
Diameter _____	Diameter _____
Bearing _____	Bearing _____
Distance _____	Distance _____
Subsequent Corner Restoration	Evidence of Subsequent Corner Restoration Found
Year surveyed <u>1925</u> By <u>JOHN J. ROSE RLS</u>	Year of search <u>10-28-82</u> By <u>CK-GB-JA-JW</u>
Where filed or recorded <u>ON FILE FOLDER #5</u>	<u>CHAINED AND BLAZED LINE S1W FROM CN 1/16</u>
Monument <u>WOOD POST</u> <small>(Original, concrete post, iron rod, etc.)</small>	<u>CHAINED 1391' END OF CHAIN FELL WITHIN 6" OF COR.</u>
<u>1391' S1W FROM CN 1/16</u>	<u>FD. EVIDENCE OF BOTH POPLAR BT'S. NO POST FOUND</u>
	<u>44' SOUTH OF WOOD TRAIL E-W - TRAIL NOT USED</u>
	<u>PUT FSLP ON 9" BALMIE S37W 12.4' FROM POST</u>
Bearing Trees, Reference Objects	Bearing Trees, Reference Objects <u>OVER</u>
Species <u>POPLAR</u> <u>POPLAR</u>	<u>POPLAR STP.</u> <u>POPLAR STP.</u>
Diameter <u>15</u> <u>16</u>	<u>LARGE</u> <u>LARGE</u>
Bearing <u>S6E</u> <u>N77E</u>	<u>S10W</u> <u>N88E</u>
Distance <u>2.5'</u> <u>22.5'</u>	<u>2.5'</u> <u>22.5'</u>
	<u>WELL ROTTED</u> <u>WELL ROTTED</u>
	<u>NO MARKS</u> <u>NO MARKS</u>



Sketch

○ Corner F.S. Land

Relation of Evidence to Record Features Along Section Lines

Section line to sections _____
 Object _____
 Record distance _____
 Measured distance _____

Other Evidence

Describe evidence of use and occupation such as roads, fences, clearings, timber cutting lines, plantations, etc.. Cite source of testimony if any. _____

OUR LINE ENDS AT 1391 AND COR. LOCATION
 SET 4" SQ. ASH POST 5' LONG - PLACE 4 LARGE ROCK AROUND
 POST - ROSE'S TIES ALONG LINE FIT VERY CLOSE TO OUR
 CHAIN - 44' NORTH OF COR. $\frac{1}{2}$ OF E-W TRAIL - COR. IS IN
 HARDWOODS AND ASPEN - LOWLAND SWAMP IS 60' SW OF CORNER
 PLACE 2" X 2" X 48" ASH POSTS IN POPLAR STUMPS

At time of search:

1. Did you have the record description?
 Yes _____ No _____

2. How was search area located?
 Pacing, chaining, photos, maps,
 etc. _____

3. Mon hours spent in search _____

4. Do you think additional search might
 recover evidence? Yes _____ No _____

5. Signature _____

Perpetuation Record

Monument and accessories established. Include brief description of area. _____

TEMP TIES 10-28-88
 ASH 18 N17W 36.4' NAIL TAG
 MAPLE 5 N72W 43.7' " "
 MAPLE 4 S32E 35.8' " "
 BALMIE 9 S37W 12.4' " "

Certified corner restoration certificate prepared: Yes _____ No _____

Filed in county records at _____ Date _____ County Document No. _____

Identified on aerial photo No. _____ Which is filed at _____

Index No. M-13
(Alphabetical - Numerical)

LAND CORNER RECORD
(RECTANGULAR SURVEYS)

RP-7 150-4 (Rev. 6/13/67)
GPO 802-127

T. 150 N R. 28 W 5TH Mer. N.F. CHIPPEWA County Itasca State MN
5/16 Corner common to sections _____, _____, _____ and 15

EXISTING SURVEYS

Original Government Survey

Year surveyed _____
Original monument _____
(Wood post, stone, pile of stones, pipe, etc.)

Bearing Trees

Species _____
Diameter _____
Bearing _____
Distance _____

Subsequent Corner Restoration

Year surveyed 1950 By J.J. Rose
Where filed or recorded _____
Monument Scribed Cedar Post
(Original, concrete post, iron rod, etc.)

Bearing Trees, Reference Objects

Species	<u>Black Ash</u>	<u>Birch</u>	<u>Birch</u>
Diameter	<u>6"</u>	<u>7"</u>	<u>5"</u>
Bearing	<u>N12 1/2 E</u>	<u>S18 E</u>	<u>N67 W</u>
Distance	<u>15.3</u>	<u>2.7</u>	<u>18.50'</u>

Original Evidence Found

Year of search _____ By _____
Monument found _____

Original Bearing Trees Found

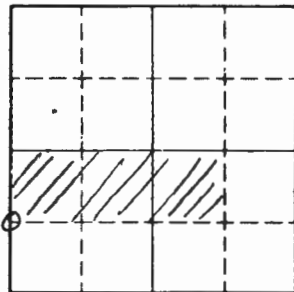
Species _____
Diameter _____
Bearing _____
Distance _____

Evidence of Subsequent Corner Restoration Found

Year of search 8/84 By Kelly Booge
Found rotted off scribed Post and
post Point 14' NW 1/4 of monument
set.

Bearing Trees, Reference Objects

Species	<u>Ash</u>	<u>Birch</u>
Diameter	<u>8"</u>	<u>8"</u>
Bearing		
Distance		



Sketch

○ Corner ▨ F.S. Land

At time of search:

1. Did you have the record description?

Yes _____ No _____

2. How was search area located?

Pacing, chaining, photos, maps,
etc. _____

3. Man hours spent in search _____

4. Do you think additional search might
recover evidence? Yes _____ No _____

5. Signature _____

Section line to sections _____
Object _____
Record distance _____
Measured distance _____

Other Evidence

Describe evidence of use and occupation such as roads, fences, clearings, timber cutting lines, plantations, etc.. Cite source of testimony if any. _____

Perpetuation Record

Monument and accessories established. Include brief description of area. 9-18-84
Set 2" x 5' iron pipe with brass cap MKD. T150W R28W

CEDAR	14"	S 77 W	69.56	S 1/4 S 16 BT	S 16 / S 15
Ash	9"	S 41 E	34.37	S 1/4 S 15 BT	1984
Spruce	7"	N 38 E	25.64	S 1/4 S 15 BT	R.S. 6807
8' Steel Post		North	3.8		
8' STEEL Post		East	3.8		
Reblazed found BT's					old scribe visible
8" Ash (1955)		N 15 E	16.35		on the two found BT's.
8" Birch		S 12 W	1.86		

Certified corner restoration certificate prepared: Yes _____ No _____

Filed in county records at _____ Date _____ County Document No. _____

Identified on aerial photo No. _____ Which is filed at _____

Index No. M-15
(Alphabetical - Numerical)

LAND CORNER RECORD
(RECTANGULAR SURVEYS)

RD-7150-4 (Rev. 6/13/67)
GPO 802-127

T. 150 N R. 28 W 5th Mer. N.F. CHIPPEWA County ITASCA State MN
CS 1/16 Corner common to sections _____ and 15

EXISTING SURVEYS

Original Government Survey

Year surveyed _____
Original monument _____
(Wood post, stone, pile of stones, pipe, etc.)

Bearing Trees

Species _____
Diameter _____
Bearing See Reverse
Distance _____

Subsequent Corner Restoration

Year surveyed _____ By _____
Where filed or recorded _____
Monument _____
(Original, concrete post, iron rod, etc.)

Bearing Trees, Reference Objects

Species _____
Diameter _____
Bearing _____
Distance _____

Original Evidence Found

Year of search _____ By _____
Monument found _____

Original Bearing Trees Found

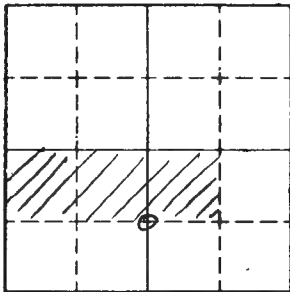
Species _____
Diameter _____
Bearing _____
Distance _____

Evidence of Subsequent Corner Restoration Found

Year of search _____ By _____

Bearing Trees, Reference Objects

Species _____
Diameter _____
Bearing _____
Distance _____



Sketch

○ Corner ▨ F.S. Land

Relation of Evidence to Record Features Along Section Lines

M-15

Section line to sections _____
 Object _____
 Record distance _____
 Measured distance _____

Other Evidence

Describe evidence of use and occupation such as roads, fences, clearings, timber cutting lines, plantations, etc.. Cite source of testimony if any. _____

At time of search:

1. Did you have the record description?

Yes _____ No _____

2. How was search area located?

Pacing, chaining, photos, maps, etc. _____

3. Man hours spent in search _____

4. Do you think additional search might recover evidence? Yes _____ No _____

5. Signature _____

Perpetuation Record

Monument and accessories established. Include brief description of area. 9/18/84
Set 2" x 5' iron pipe with brass cap MKO. TISON R2AW

Cedar	10"	S50°E	50.67	CS 1/16 S 15 BT	5 1/16 5 15
Cedar	6"	N84°E	40.00	CS 1/16 S 15 BT	
Ash	4"	S1°E	17.81	CS 1/16 S 15 BT	1984
8' Steel Post		East	4.5		RLS 6807
8' Steel Post		West	3.6		

Certified corner restoration certificate prepared: Yes _____ No _____

Filed in county records at _____ Date _____ County Document No. _____

Identified on aerial photo No. _____ Which is filed at _____

Index No. M-16
(Alphabetical - Numerical)

LAND CORNER RECORD
(RECTANGULAR SURVEYS)

R9-7150-4 (Rev. 6/13/67)
GPO 802-127

T. 150N R. 28W 5th Mer. N.F. Chippewa County Itasca State Minnesota
Southeast Sixteenth Corner common to sections 15 and _____

EXISTING SURVEYS

Original Government Survey

Year surveyed _____

Original monument _____
(Wood post, stone, pile of stones, pipe, etc.)

Bearing Trees

Species _____

Diameter _____

Bearing _____ *See Reverse*

Distance _____

Original Evidence Found

Year of search _____ By _____

Monument found _____

Original Bearing Trees Found

Species _____

Diameter _____

Bearing _____

Distance _____

Subsequent Corner Restoration

Year surveyed _____ By _____

Where filed or recorded _____

Monument _____
(Original, concrete post, iron rod, etc.)

Bearing Trees, Reference Objects

Species _____

Diameter _____

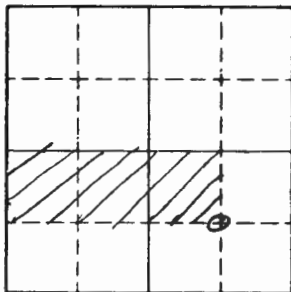
Bearing _____

Distance _____

Evidence of Subsequent Corner Restoration Found

Year of search _____ By _____

Bearing Trees, Reference Objects



Sketch

○ Corner ▨ F.S. Land

Relation of Evidence to Record Features Along Section Lines

M-16

Section line to sections _____
 Object _____
 Record distance _____
 Measured distance _____

Other Evidence

Describe evidence of use and occupation such as roads, fences, clearings, timber cutting lines, plantations, etc.. Cite source of testimony if any. _____

At time of search:

1. Did you have the record description?

Yes _____ No _____

2. How was search area located?

Pacing, chaining, photos, maps, etc. _____

3. Man hours spent in search _____

4. Do you think additional search might recover evidence? Yes _____ No _____

5. Signature _____

Perpetuation Record

Monument and accessories established. Include brief description of area. 9-18-84

Set 2" x 5' iron pipe with brass cap marked T150N R28W

Scribed SE1/16 S15

Ash S65°W 56.85' SE1/16 S15 BT 1934

Aspen S74°E 71.18' SE1/16 S15 BT RLS 6807

Ash N44°E 95.71' SE1/16 S15 BT

8' Steel Post North 4.50'

8' Steel Post West 4.0'

Certified corner restoration certificate prepared: Yes _____ No _____

Filed in county records at _____ Date _____ County Document No. _____

Identified on aerial photo No. _____ Which is filed at _____

T. 150 N R. 28 W S. 5th Mer. N.F. CHIPPEWA County ITASCA State MINN.
SECTION _____ Corner common to sections 13 18 19 end 24

Cont filed 150N 29W N-25-

EXISTING SURVEYS

Original Government Survey	
Year surveyed <u>1896</u>	Original monument <u>Wood Post</u> <small>(Wood post, stone, pile of stones, pipe, etc.)</small>
Bearing Trees	
Species _____	Diameter _____
Bearing _____	Distance _____

Original Evidence Found	
Year of search _____	By _____
Monument found _____	
Original Bearing Trees Found	
Species _____	Diameter _____
Bearing _____	Distance _____

Subsequent Corner Restoration	
Year surveyed <u>1965 Approx.</u>	By <u>ITASCA COUNTY</u>
Where filed or recorded <u>PLAT AT COURTHOUSE</u>	
Monument <u>1 1/4" X 48" IRON PIPE with ALUM. CAP</u>	<small>(Original, concrete post, iron rod, etc.)</small>

Evidence of Subsequent Corner Restoration Found	
Year of search <u>3/22/1982</u>	By <u>EVAN JOHNSON + MIKE DJONNE</u>
<u>FL 1 1/4" X 48" IRON PIPE and gap in place in Ash</u>	
<u>Swamp Set post and sign (54-9) next to</u>	
<u>corner post.</u>	

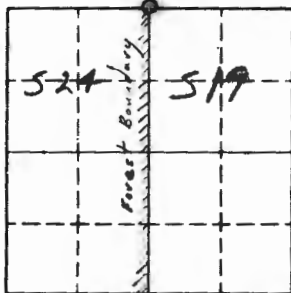
Ties from Itasca Co. ave to face of blaze

COUNTY BEARING TREES ARE MAGNETIC BEARINGS

Bearing Trees, Reference Objects			
Species <u>ELM</u>	<u>ASH</u>	<u>CEDAR</u>	<u>ASH</u>
Diameter <u>3"</u>	<u>5"</u>	<u>9"</u>	<u>4"</u>
Bearing <u>S 6° E</u>	<u>S 22° W</u>	<u>N 4° E</u>	<u>N 60° W</u>
Distance <u>23.96</u>	<u>13.57</u>	<u>16.40</u>	<u>6.31</u>

Tie distances measured to pile burn nail center of

Bearing Trees, Reference Objects <small>(5° East Declin)</small>			
Species <u>Elm</u>	<u>Ash</u>	<u>Cedar</u>	<u>Ash</u>
Diameter <u>5"</u>	<u>6"</u>	<u>11"</u>	<u>6"</u>
Bearing <u>S 4° W</u>	<u>S 28° W</u>	<u>N 8° E</u>	<u>N 52° W</u>
Distance <u>29.16</u>	<u>13.70</u>	<u>16.95</u>	<u>6.53</u>



Sketch

○ Corner ▨ F.S. Land

Relation of Evidence to Record Features Along Section Lines

Section line to sections _____ ~~1-1~~
 Object _____ 1-1
 Record distance _____
 Measured distance _____

Other Evidence

Describe evidence of use and occupation such as roads, fences, clearings, timber cutting lines, plantations, etc.. Cite source of testimony if any. old barb wire fence to the north of corner
Corner in Ash swamp

At time of search:

1. Did you have the record description?

Yes No _____

2. How was search area located?

Pacing, chaining, photos, maps, etc. _____

3. Man hours spent in search 1/2 Hr.

4. Do you think additional search might recover evidence? Yes _____ No

Perpetuation Record

Monument and accessories established. Include brief description of area. _____

CERTIFICATE FILED

Certified corner restoration certificate prepared: Yes Tom Oherman No _____

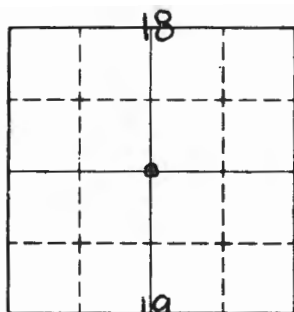
Filed in county records at Itasca Date 6/14/83 County Document No. 358127

5. Signature Tom Oherman Identified on aerial photo No. _____ Which is filed at _____
Tom Oherman Surveying - Contractor

T. 150 R. 28 S. 5 Mer. N.F. CHIPPEWA County ITASCA State MN
QUARTER BET. Corner common to sections 18 and 19

EXISTING SURVEYS

Original Government Survey		Original Evidence Found	
Year surveyed	<u>1896</u> <u>G.A. RALPH</u>	Year of search	By _____
Original monument	<u>WOOD POST</u> <small>(Wood post, stone, pile of stones, pipe, etc.)</small>	Monument found	_____
Bearing Trees		Original Bearing Trees Found	
Species	<u>TAM.</u> <u>TAM.</u>	Species	_____
Diameter	<u>6</u> <u>7</u>	Diameter	_____
Bearing	<u>N86E</u> <u>S37W</u>	Bearing	_____
Distance	<u>28 LKS.</u> <u>7 LKS.</u>	Distance	_____
	<u>18.5'</u> <u>4.6'</u>		
Subsequent Corner Restoration		Evidence of Subsequent Corner Restoration Found	
Year surveyed	By _____	Year of search	<u>12-23-77</u> By <u>CURT KRAUSE</u>
Where filed or recorded	_____	<u>FD CEDAR POST SCRIBED 1/4 ON N-S FACES</u>	
Monument	<u>7/21/81</u> <small>(Original monument, wood post, wood, etc.)</small>	<u>WIRE ATTACHED TO POST (E-W)</u>	
	<u>Set 2" x 5" galv. conc filled mon. with</u>	<u>CORNER IN TAM. SPRUCE-BALSAM SWP.</u>	
	<u>B.C. mkd. T 150N R. 28 W</u>	<u>NO FSLP WITH TODAY - RIBBON AREA</u>	
	<u>1/4 518</u>	<u>AROUND CORNER - POST IS SOLID IN SWP.</u>	
Bearing Trees, Reference Objects		Bearing Trees, Reference Objects	
Species	<u>1981</u>	<u>TAM. STP.</u>	<u>TAM. STP</u>
Diameter	<u>R/S NO.</u>	<u>ROTTED</u>	<u>WELL ROTTED</u>
Bearing	_____	<u>N86E</u>	<u>S37W</u>
Distance	_____	<u>18.5'</u>	<u>4.6'</u>
		<u>FAINT SCRIBE VISIBLE</u>	<u>STP. 12" HIGH NO SCRIBE</u>



Sketch

○ Corner ▨ F.S. Land

Relation of Evidence to Record Features Along Section Lines

N-3

Section line to sections _____
 Object _____
 Record distance _____
 Measured distance _____

Other Evidence

Describe evidence of use and occupation such as roads, fences, clearings, timber cutting lines, plantations, etc.. Cite source of testimony if any. 12-23-77

APPROX. DISTANCES TO HIGH GROUND

125' SOUTH OF CORNER, -225' WEST OF COR., -550' EAST OF COR., - OLD CLEARING OR [REDACTED] FIELD TO SWAMP FROM SOUTH - DRIVE TO MELVIN NESSETH HOME AND WALK NORTH FROM FARM TO CORNER LOCATION ALONG FENCE LINE NORTH FROM BARN TO EDGE OF SWP, NO FSLP WITH AT THIS TIME -

At time of search:

1. Did you have the record description?
 Yes No _____

2. How was search area located?

Pacing, chaining, photos, maps, etc. _____

3. Man hours spent in search _____

4. Do you think additional search might recover evidence? Yes _____ No

5. Signature C.K

Perpetuation Record

Monument and accessories established. Include brief description of area. _____

TO BE MONUMENTED - (ORIGINAL CORNER)

7/21/81 Mkd. New BT'S:

- | | |
|----------------------------|-----------------|
| 1. TAM, 10", N37W at 56.6' | Mkd. 1/4 518 BT |
| 2. TAM, 7" N49E at 19.95' | 1/4 518 BT |
| 3. TAM, 8" S77E at 31.10 | 1/4 519 BT |
| 4. TAM, 9" S4°E at 24.55 | 1/4 519 BT |

Sign post north 1.6' with attention sign facing south. Attention was placed on Blk. Spruce, 6" N77E at 15.1.

Certified corner restoration certificate prepared: Yes No Gary Steplund

Filed in county records at Flasca Date 4/16/83 County Document No. 358204

Identified on aerial photo No. _____ Which is filed at _____

Index No. N-5
(Alphabetical - Numerical)

LAND CORNER RECORD
(RECTANGULAR SURVEYS)

R9-7150-4 (Rev. 6/13/67)
 GPO 802-127

1 of 2

T. 150 R. 28 5th Mer. N.F. Chippewa County Itasca State Minnesota
Northeast Corner common to sections 19 and _____

EXISTING SURVEYS

Original Government Survey

Year surveyed 1896

Original monument Ash post
(Wood post, stone, pile of stones, pipe, etc.)

Bearing Trees

Species	<u>Balsam</u>	<u>Aspen</u>	<u>Spruce</u>	<u>Ash</u>
Diameter	<u>10"</u>	<u>10"</u>	<u>4"</u>	<u>8"</u>
Bearing	<u>N20E</u>	<u>S80E</u>	<u>S65W</u>	<u>N45W</u>
Distance	<u>16 lks</u> <u>(10.56 feet)</u>	<u>20 lks</u> <u>(13.20')</u>	<u>23 lks</u> <u>(15.18')</u>	<u>27 lks</u> <u>(17.82')</u>

Original Evidence Found

Year of search _____ By _____

Monument found _____

Original Bearing Trees Found

Species	_____	_____	_____	_____
Diameter	_____	_____	_____	_____
Bearing	_____	_____	_____	_____
Distance	_____	_____	_____	_____

Subsequent Corner Restoration

Year surveyed 1914 By Phil D. Flint

Where filed or recorded ICDSM pgs. 19-21

Monument West Quarter corner of sec. 17
(Original, concrete post, iron rod, etc.)
to be 2649.0'

Evidence of Subsequent Corner Restoration Found

Year of search 1923 By John J. Rose

ICDSM indicates corner to be in center line of road + Quarter corner of sec 17/18 2617.6'. (1924 Plat of BIRCH POINT AK)

In 1924 by John J Rose recorded West Quarter corner of Sec. 17 South to

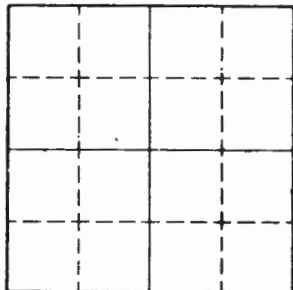
Bearing Trees, Reference Objects

Species	<u>Ash</u>	<u>Spruce</u>	<u>Spruce</u>	<u>Spruce</u>
Diameter	<u>6"</u>	<u>7"</u>	<u>13"</u>	<u>14"</u>
Bearing	<u>N41E</u>	<u>S68E</u>	<u>S69W</u>	<u>N86W</u>
Distance	<u>57.9'</u>	<u>42.0'</u>	<u>42.9'</u>	<u>46.6'</u>

Bearing Trees, Reference Objects

south 1/4 of sec. 17/18 1323.5'

In 1927 John J. Rose subdivision of Sec. 20, Chained East from this corner



Sketch

○ Corner F.S. Land

Relation of Evidence to Record Features Along Section Lines

Section line to sections _____

Object _____

Record distance _____

Measured distance _____

Other Evidence

Describe evidence of use and occupation such as roads, fences, clearings, timber cutting lines, plantations, etc.. Cite source of testimony if any. 1982 Minnesota Valley Surveyors & Engineers Corp. found monuments in Plat of BIRCH POINT PARK + a capped monument was set for West Quarter corner of Sec. 17. 1987 John Klenotich set 1" iron pipe with flanged base; Ties: 10" Aspen S 80 E 52.24'; 6" Aspen S 30 W 14.50'; 5" Birch N 57 W 33.20'; he set the corner by extending the line and distance from the West Quarter corner of Sec. 17 southerly through the ^{1/4} corner position based on found monumentation in BIRCH POINT PARK; Quarter corner to this corner 2646.38'.

Perpetuation Record

Monument and accessories established. Include brief description of area. _____

At time of search:

1. Did you have the record description?

Yes _____ No _____

2. How was search area located?

Pacing, chaining, photos, maps, etc. _____

3. Man hours spent in search _____

4. Do you think additional search might recover evidence? Yes _____ No _____

Certified corner restoration certificate prepared: Yes No _____

Filed in county records at Itasca County Date 1/31/94 County Document No. 468229

5. Signature _____

Identified on aerial photo No. _____ Which is filed at _____

Index No. N-5
(Alphabetical - Numerical)

LAND CORNER RECORD
(RECTANGULAR SURVEYS)

R9-7150-4 (Rev. 6/13/67)
 GPO 802-127

2 of 2

T. 150 R. 28 Mer. N.F. Chippewa County Itasca State Minnesota
Northeast Corner common to sections 19 and _____

EXISTING SURVEYS

Original Government Survey

Year surveyed _____

Original monument _____
(Wood post, stone, pile of stones, pipe, etc.)

Bearing Trees

Species _____

Diameter _____

Bearing _____

Distance _____

Original Evidence Found

Year of search 1992 By Curt Krause

Monument found 1914 bearing trees

Original Bearing Trees Found

Species (Ash) Rotted Stump Spruce Stump

Diameter large

Bearing N 47 E N 80 W

Distance 57.9' 46.6'

Subsequent Corner Restoration

Year surveyed 1991 By William Osufsen

Where filed or recorded ICDSM

Monument Shows corner to be found
(Original, concrete post, iron rod, etc.)
with a distance east to meander corner
of 1683.3'.

Evidence of Subsequent Corner Restoration Found

Year of search 1992 By Curt Krause

found 1" iron pipe with plastic cap
Stamped 13310 (John Klenotich) flush to
ground in center line of old HWY #4 +
road east to HWY #6. Also found 1987
Birch tree bearing; Place magnetic pellet:

Bearing Trees, Reference Objects

Species _____

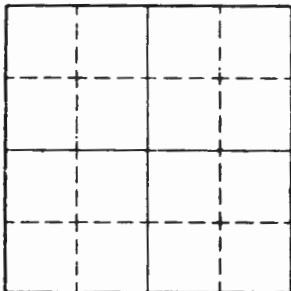
Diameter _____

Bearing _____

Distance _____

Bearing Trees, Reference Objects

<u>1" Ash</u>	<u>4" Ash</u>	<u>White Spruce</u>	<u>8" Steel sign post</u>
<u>4"</u>	<u>4"</u>	<u>12"</u>	
<u>S 55 W</u>	<u>N 61 W</u>	<u>S 54 E</u>	<u>West</u>
<u>29.03'</u>	<u>23.55'</u>	<u>52.40 feet</u>	<u>7.7'</u>



Sketch

○ Corner ▨ F.S. Land

Relation of Evidence to Record Features Along Section Lines

Section line to sections _____
Object _____
Record distance _____
Measured distance _____

Other Evidence

Describe evidence of use and occupation such as roads, fences, clearings, timber cutting lines, plantations, etc.. Cite source of testimony if any. _____

At time of search:

1. Did you have the record description?

Yes _____ No _____

2. How was search area located?

Pacing, chaining, photos, maps,
etc. _____

3. Mon hours spent in search _____

4. Do you think additional search might
recover evidence? Yes _____ No _____

5. Signature _____

Perpetuation Record

Monument and accessories established. Include brief description of area. 1995 on 17/18
Landecker & Assoc. found 1" iron pipe & 1987 Birch bearing
tree & stumps noted in 1992 USFS report. Replaced found iron pipe
with 2" by 24" galvanized iron pipe with stamped brass cap.
1992 USFS bearing trees and sign post are in place & blazed &
Ties: new 7" Balsam N4E 58.07'; 1992 USFS 4" Ash N69W
23.55'; 1992 USFS 4" Ash S 55W 29.03'; 1992 USFS 12" W. Spruce
S 54E 52.40'. Corner is in center of old N-S highway &
Road East. Steel sign post with 54-9 S 88 W 7.72'

Certified corner restoration certificate prepared: Yes No _____

Filed in county records of Itasca County Date 1/31/96 County Document No. 468229

Identified on aerial photo No. _____ Which is filed at _____

Index No. N-5
(Alphabetical - Numerical)BOOK #1
Pg. 72LAND CORNER RECORD
(RECTANGULAR SURVEYS)R9-7150-4 (Rev. 6/13/67)
GPO 802-127T. 150 R. 28 S Mer. N.F. CHIPPEWA County ITASCA State MN.
SECTION Corner common to sections 17 18 19 and 20

EXISTING SURVEYS

Original Government Survey

Year surveyed 1896 GEORGE A. RALAN
Original monument WOOD POST
(Wood post, stone, pile of stones, pipe, etc.)

Bearing Trees

Species	BALSAM	ASPEN	SPRUCE	ASH
Diameter	10	10	4	8
Bearing	N70E	S80E	S65W	N45W
Distance	16 LKS.	20 LKS.	23 LKS.	27 LKS.
	10.56'	13.20'	15.18'	17.82'

Subsequent Corner Restoration

Year surveyed 1914 By ITASCA COUNTY
Where filed or recorded Map # 4
Monument WOOD POST
(Original, concrete post, iron rod, etc.)

Bearing Trees, Reference Objects

Species	ASH	SPRUCE	SPRUCE	SPRUCE
Diameter	6	7	13	14
Bearing	N44E	S68E	S69W	N86W
Distance	57.9'	42.0'	42.9'	46.6'

Original Evidence Found

Year of search 1923 By JOHN ROSE
Monument found FOLDER 1-Pg. 57-58+59

Original Bearing Trees Found

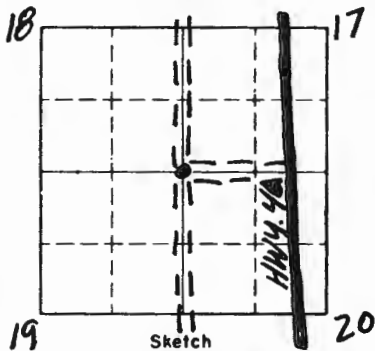
Species			
Diameter			
Bearing			
Distance			

Evidence of Subsequent Corner Restoration Found

Year of search 5/6/92 By CURT KRANSE
FD. OLD COUNTY TYPE MONUMENT (IRON)
SURVEYOR'S PLASTIC CAP #13310 - IRON WAS 8"
ABOVE GROUND - LOWERED NOW IS FLUSH WITH OLD
ROAD - FD. BIRCH 7 N55W - 33.15 WITH NAIL + PLASTIC
WASHER #13310

Bearing Trees, Reference Objects

OVER



○ Corner ▣ F.S. Land

Relation of Evidence to Record Features Along Section Lines

Section line to sections _____
 Object _____
 Record distance _____
 Measured distance _____

Other Evidence

Describe evidence of use and occupation such as roads, fences, clearings, timber cutting lines, plantations, etc.. Cite source of testimony if any. _____

CORNER IS IN OLD STATE HWY. #4 AND OLD TOWNSHIP ROAD TO EAST

NO EVIDENCE OF ORIG. SURVEY COULD BE FOUND

1914 ROAD SURVEY FD. LARGE SPRUCE STP ROTTED AT N80W 46.6'

FD. ASH STUMP ROTTED LEVEL AT N47E - 52.9'

NO OTHER COUNTY EVIDENCE REMAINS

At time of search:

1. Did you have the record description?

Yes No _____

2. How was search area located?

Pacing, chaining, photos, maps, etc. _____

3. Man hours spent in search 2 HRS.

4. Do you think additional search might recover evidence? Yes _____ No

5. Signature Carl Krause

Perpetuation Record

Monument and accessories established. Include brief description of area. 5/6/92

PLACE MAGNETIC PELLET UNDER OLD MONUMENT 24"

MKD NEW TIES PLASTIC CAP FLUSH WITH ROAD

ASH 4 S55W - 29.03'

ASH 4 N69W - 73.55'

SPRUCE 12 S54E - 52.40'

8' STEEL SIGN POST WEST 7.7'

Certified corner restoration certificate prepared: Yes _____ No _____

Filed in county records of _____ Date _____ County Document No. _____

Identified on aerial photo No. _____ Which is filed at _____

Index No. N 6-7
(Alphabetical - Numerical)

LAND CORNER RECORD
(RECTANGULAR SURVEYS)

R9-7 150-4 (Rev. 6/13/67)
 GPO 802-127

T. 150 R. 28 5th Mer. N.F. Chippewa County Itasca State Minnesota
Meander Corner common to sections 17, 20 and _____

EXISTING SURVEYS

Original Government Survey

Year surveyed 1896
 Original monument Wood post
(Wood post, stone, pile of stones, pipe, etc.)

Bearing Trees

Species Cedar Aspen
 Diameter 4" 10"
 Bearing S34.5 E N31 W
 Distance 6 lks 8.5 lks
(3.96') (5.61')

Subsequent Corner Restoration

Year surveyed 1987 By John Klenotich
 Where filed or recorded ICDSM
 Monument 1/2" iron pipe set by John J. Rose
(Original concrete post, iron rod, etc.)
1683.37 feet E of NW corner of sec. 20

Bearing Trees, Reference Objects

Species Birch Aspen Birch
 Diameter 8" 6" 4"
 Bearing S8 W N72 W N18 W
 Distance 6.23' 4.05' 5.73'

Original Evidence Found

Year of search 1923 By John J. Rose
 Monument found original cedar post and
Fd. original bearing trees

Original Bearing Trees Found

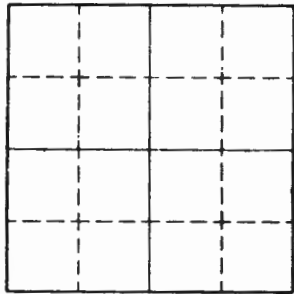
Species In 1927 John J. Rose Found
 Diameter this corner measuring 1687.2
 Bearing feet west to NW corner of sec.
 Distance 20.

Evidence of Subsequent Corner Restoration Found

Year of search 1991 By William Osufsen
 Found corner 1683.3' west to NW
corner of sec. 20 - certificate of
survey on file in ICDSM

Bearing Trees, Reference Objects

Relation of Evidence to Record Features Along Section Lines



Sketch

○ Corner ▨ F.S. Land

Section line to sections _____

Object _____

Record distance _____

Measured distance _____

Other Evidence

Describe evidence of use and occupation such as roads, fences, clearings, timber cutting lines, plantations, etc.. Cite source of testimony if any. _____

At time of search:

1. Did you have the record description?

Yes _____ No _____

2. How was search area located?

Pacing, chaining, photos, maps, etc. _____

3. Man hours spent in search _____

4. Do you think additional search might recover evidence? Yes _____ No _____

5. Signature _____

Perpetuation Record

Monument and accessories established. Include brief description of area. 1995 on 12/8
 Landecker & Assoc. found 1/2" iron pipe and replaced it with
 a 2" by 48" galvanized iron pipe with stamped brass
 cap. Ties: (1987) .8" Birch now 8" Birch S18 W 6.23'; (1987)
 6" Aspen now 6" Aspen N62 W 4.05'; new 6" Birch N32 W
 7.88'. Monument is located 6' west of Island Lake. 8'
 Steel sign post with sign 54-9 west 4.0'.

Certified corner restoration certificate prepared: Yes No _____

Filed in county records at Itasca County Date 1/31/96 County Document No. 468230

Identified on aerial photo No. _____ Which is filed at _____

Section 9 21-9-10 BK 1 Pg 15 1 of 2

LAND CORNER RECORD
(RECTANGULAR SURVEYS)

RD-7150-4 (Rev. 6/13/67)
GPO 802-127

T. 150 R. 28 S. 5 Mer. N.F. CHIPPEWA County ITASCA State MN.
MEANDOR COR. BET. Corner common to sections 16 and 21

EXISTING SURVEYS

Original Government Survey

Year surveyed JULY 1896
Original monument CEDAR POST
(Wood post, stone, pile of stones, pipe, etc.)

Bearing Trees

Species CEDAR BIRCH
Diameter 6 10
Bearing N70E S88E
Distance 11 LKS. 11 LKS.
7.3' 7.3'

Subsequent Corner Restoration

Year surveyed 7-1932 By J.J. ROSE
Where filed or recorded FOLDER #16 F.S. RECORDS
Monument SET 1 1/2" IRON PIPE AT COR.
(Original, concrete post, iron rod, etc.)
ORIG. BT'S. OK - NO NEW TREES MARKED

Bearing Trees, Reference Objects

Species _____
Diameter _____
Bearing _____
Distance _____

Original Evidence Found

Year of search 7-1932 By J.J. ROSE
Monument found FD. CEDAR POST
AND BOTH GOUT. BT. STANDING

Original Bearing Trees Found

Species _____
Diameter _____
Bearing _____
Distance _____

Evidence of Subsequent Corner Restoration Found

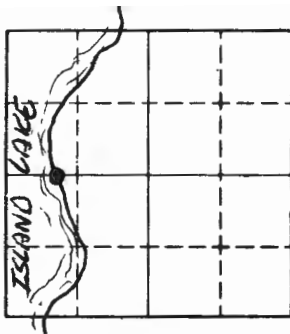
Year of search 7-8-81 By C.K. G.B.
FD. BOTH ORIG. BT'S. ALIVE - CEDAR HAS TOP BROKEN OFF - BOTH LEAN TO ISLAND LAKE. - IRON HAS BEEN SHOVED OUT BY ICE. - COULDN'T FIND IRON PIPE

Bearing Trees, Reference Objects

CEDAR STUB BIRCH
9" x 12' 17"
N70E S88E
7.3' 7.3

MKD SCRIBE, OVERGROWN

TISONR28WS16MCBT



Sketch

○ Corner ▨ F.S. Land

Relation of Evidence to Record Features Along Section Lines

N-9/10

Section line to sections _____
 Object _____
 Record distance _____
 Measured distance _____

Other Evidence

Describe evidence of use and occupation such as roads, fences, clearings, timber cutting lines, plantations, etc.. Cite source of testimony if any. _____

FD. 10" CEDAR BETWEEN BIRCH AND CEDAR BT'S.
 LINE BLAZED E-W APPROX. 7.3' EAST OF COR.
 BT'S. LEANS TO LAKE - DISTANCES MEASURED TO
 POSITION CORNER - FROM FACE OF TREES STANDING
 STRAIGHT UP - PROBABLY BACK SIDE OR CLOSE TO
 THIS - CORNER WOULD FALL APPROX. 3.5' IN LAKE
 VERY ROCKY SHORE LINE - WILL SET WITNESS CORNER

At time of search:

1. Did you have the record description?
 Yes _____ No _____

2. How was search area located?
 Pacing, chaining, photos, maps,
 etc. _____

3. Man hours spent in search _____

4. Do you think additional search might
 recover evidence? Yes _____ No _____

5. Signatures _____

Perpetuation Record

Monument and accessories established. Include brief description of area. _____
 ON LINE WITH SEC. COR. -

TIES TO ORIGINAL BT'S. FROM WITNESS CORNER
 POSITION

CEDAR STUB 9" N80 W 7.28' ORIG. SCRIBE
 BIRCH 17" S 72 W 6.85' SCRIBE CLOSED

Certified corner restoration certificate prepared: Yes _____ No _____
 Filed in county records at _____ Date _____ County Document No. _____
 Identified on aerial photo No. _____ Which is filed at _____

Index No. N-9, 10

(2)

LAND CORNER RECORD
(RECTANGULAR SURVEYS)

RD-7150-4 (Rev. 6/13/67)
GPO 803-12

F 150 R. 28 Mer. N.F. CHILPEWA County ITASCA State MINN
M.G. BET. SEC'S. Corner common to sections 16 and 21
WITNESS COR.

EXISTING SURVEYS

Original Government Survey

Year surveyed _____
Original monument _____
(Wood post, stone, pile of stones, pipe, etc.)

Bearing Trees

Species _____
Diameter _____
Bearing CARD #2
Distance _____

Subsequent Corner Restoration

Year surveyed _____ By _____
Where filed or recorded _____
Monument _____
(Original, concrete post, iron rod, etc.)

Bearing Trees, Reference Objects

Species _____
Diameter _____
Bearing _____
Distance _____

Original Evidence Found

Year of search _____ By _____
Monument found _____


Original Bearing Trees Found

Species _____
Diameter _____
Bearing _____
Distance _____

Evidence of Subsequent Corner Restoration Found

Year of search _____ By _____

Bearing Trees, Reference Objects



Sketch

○ Corner ▨ F.S. Land

Relation of Evidence to Record Features Along Section Lines

N-9, 10

Section line to sections _____
 Object _____
 Record distance _____
 Measured distance _____

Other Evidence

Describe evidence of use and occupation such as roads, fences, clearings, timber cutting lines, plantations, etc.. Cite source of testimony if any. _____

At time of search:

1. Did you have the record description?

Yes _____ No _____

2. How was search area located?

Pacing, chaining, photos, maps,
 etc. _____

3. Man hours spent in search _____

4. Do you think additional search might
 recover evidence? Yes _____ No _____

5. Signature _____

Perpetuation Record

Monument and accessories established. Include brief description of area.

SET 2" X 3' IRON PIPE WITH CAP MKD, TISON R28W
 12.45 EAST OF TRUE POSITION
 PILE ROCK AROUND MONUMENT

12.45 WCMC
 ← 516
 521

CEDAR 9 N 8 E 7.33' MKD. TISON R28W S16 WCMC BT 1981
 CEDAR 13 N 72 E 11.48' " " " " " " " " RLS NO
 CEDAR 9 S 55 E 18.23' " TISON R28W S21 WCMC BT
 5" CEDAR N 46 E WITH 54.9 ATTACHED 2.1'

Certified corner restoration certificate prepared: Yes _____ No _____

Filed in county records at _____ Date _____ County Document No. _____

Identified on aerial photo No. _____ Which is filed at _____

T. 150N R. 28W Mer. N.F. _____ County _____ State 16 and 21
MEANDEL Corner common to sections _____, _____, _____, _____

EXISTING SURVEYS

Original Government Survey

Year surveyed 1896 GLO

Original monument wood post
(Wood post, stone, pile of stones, pipe, etc.)

Bearing Trees

Species	<u>Cedar</u>	<u>Burch</u>
Diameter	<u>6"</u>	<u>10"</u>
Bearing	<u>N70E</u>	<u>S88E</u>
Distance	<u>11 lbs.</u>	<u>11 lbs.</u>

Original Evidence Found

Year of search _____ By _____

Monument found _____

Original Bearing Trees Found

Species	_____	_____
Diameter	_____	_____
Bearing	_____	_____
Distance	_____	_____

Subsequent Corner Restoration

Year surveyed _____ By _____

Where filed or recorded _____

Monument _____
(Original, concrete post, iron rod, etc.)

Evidence of Subsequent Corner Restoration Found

Year of search 1981 By A House

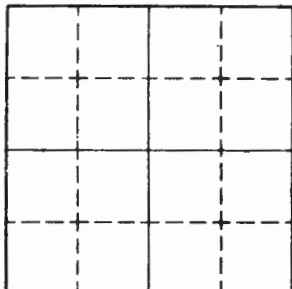
found back GLO BT'S - no monument
set reference monument 12.45' E of corner
3 BT'S marked.

Bearing Trees, Reference Objects

Species	_____	_____
Diameter	_____	_____
Bearing	_____	_____
Distance	_____	_____

Bearing Trees, Reference Objects

Species	<u>Cedar</u>	<u>Cedar</u>	<u>Cedar</u>
Diameter	<u>9"</u>	<u>13"</u>	<u>9"</u>
Bearing	<u>N8E</u>	<u>N72E</u>	<u>S55E</u>
Distance	<u>7.33'</u>	<u>11.48'</u>	<u>18.23'</u>



Sketch

Corner F.S. Land

Relation of Evidence to Record Features Along Section Lines

Section line to sections _____

Object _____

Record distance _____

Measured distance _____

Other Evidence

Describe evidence of use and occupation such as roads, fences, clearings, timber cutting lines, plantations, etc.. Cite source of testimony if any. _____

At time of search:

1. Did you have the record description?

Yes _____ No _____

2. How was search area located?

Pacing, chaining, photos, maps, etc. _____

3. Man hours spent in search _____

4. Do you think additional search might recover evidence? Yes _____ No _____

Perpetuation Record

Monument and accessories established. Include brief description of area. _____

Certified corner restoration certificate prepared: Yes No *Gary Stevenson*

Filed to county records at *Itasca* Date *6/16/83* County Document No. *358207*

5. Signature _____ Identified on aerial photo No. _____ Which is filed at _____

CERTIFICATE FILED

Index No. N-12
(Alphabetical - Numerical)LAND CORNER RECORD
(RECTANGULAR SURVEYS)R9-7150-4 (Rev. 6/13/67)
GPO 502-127T. 150 R. 28 Mer. N.F. CHIPPewa County ITASCA State MN.
EAST 1116 Corner common to sections 16 and 21

EXISTING SURVEYS

Original Government Survey

Year surveyed _____
Original monument NONE
(Wood post, stone, pile of stones, pipe, etc.)

Bearing Trees

Species _____
Diameter _____
Bearing _____
Distance _____

Subsequent Corner Restoration

Year surveyed 7-1932 By J.J. ROSE
Where filed or recorded FOLDER #16 F.S. RECORDS
Monument 1" IRON PIPE PAGE 15
(Original, concrete post, iron rod, etc.)SET PROPORTIONAL DISTANCE 1323.32
BETWEEN SEC. COR. AND 1/4 COR.

Bearing Trees, Reference Objects

Species ASPEN ASH
Diameter 6 7
Bearing N45E N14W
Distance 56.1 85.7

Original Evidence Found

Year of search _____ By _____
Monument found _____

Original Bearing Trees Found

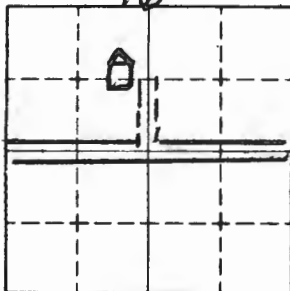
Species _____
Diameter _____
Bearing _____
Distance _____

Evidence of Subsequent Corner Restoration Found

Year of search 7-9-81 By KRAUSE + BRAMA
NO IRON FOUND - CHAINED WEST FROM
SEC. COR. 1323.3' - FELL 0.7 SHORT
OF TIES FOR COR. SET NAIL AND RIBBON
IN ROAD AT TIES

Bearing Trees, Reference Objects

Species ASH ASPEN
Diameter 11" 14"
Bearing N7W N53E
Distance 85.7' 56.1
MID E 1/16 Sec. be closed
S16BT



Sketch

○ Corner F.S. Land

Relation of Evidence to Record Features Along Section Lines

N-12

Section line to sections _____
 Object _____
 Record distance _____
 Measured distance _____

Other Evidence

Describe evidence of use and occupation such as roads, fences, clearings, timber cutting lines, plantations, etc. Cite source of testimony if any.

Corner falls in the east lane in the north driving cut.
 Private road bears north of corner.
 Old fence line going south

At time of search:

1. Did you have the record description?

Yes No _____

2. How was search area located?

Pacing, chaining, photos, maps, etc.

3. Mon hours spent in search 1 Hr.

4. Do you think additional search might recover evidence? Yes _____ No

5. Signature Gary Brown

Perpetuation Record

Monument and accessories established. Include brief description of area.

Mkd - New B.T.'s:
 1. Ash, 4" N60E at 84.74'
 2. Baln' of G.I. 6.5 10'W at 46.24'
 3. Telephone Pole N36W at 48.84'
 Set a 2" x 24" galv. pipe with B.C. mkd 16" below road surface.
 Place a attention sign on BT Telephone pole.

Mkd
 "X" BT
 E 1/6 S 21 BT

TISON
 516
 1981
 RLS NO

Certified corner restoration certificate prepared: Yes _____ No _____
 Filed in county records at _____ Date _____ County Document No. _____
 Identified on aerial photo No. _____ Which is filed at _____

T. 150 R. 28 S. 5 Mer. N.F. CHIAPEHA County ITASCA State MINN
SECTION Corner common to sections 15, 16, 21 and 22

EXISTING SURVEYS

Original Government Survey

Year surveyed 7-1896
Original monument TAM POST
(Wood post, stone, pile of stones, pipe, etc.)

Bearing Trees

Species	<u>TAM</u>	<u>TAM</u>	<u>TAM</u>	<u>TAM</u>
Diameter	<u>8</u>	<u>8</u>	<u>8</u>	<u>8</u>
Bearing	<u>N8E</u>	<u>S79E</u>	<u>S50W</u>	<u>N58W</u>
Distance	<u>13 LKS.</u>	<u>11 LKS.</u>	<u>25 LKS.</u>	<u>24 LKS.</u>
	<u>8.6'</u>	<u>7.3'</u>	<u>16.5'</u>	<u>15.8'</u>

Subsequent Corner Restoration

Year surveyed 7-1932 By J. J. ROSE
Where filed or recorded FOLDER #16 F.S. RECORDS
Monument 1" IRON PIPE
(Original, concrete post, iron rod, etc.)

Bearing Trees, Reference Objects

Species	<u>SPRUCE</u>	<u>SPRUCE</u>	<u>SPRUCE</u>	<u>SPRUCE</u>
Diameter	<u>6</u>	<u>5</u>	<u>7</u>	<u>5</u>
Bearing	<u>N21W</u>	<u>N16E</u>	<u>S7E</u>	<u>S17W</u>
Distance	<u>47.0'</u>	<u>58.6</u>	<u>40.1</u>	<u>46.0</u>

Original Evidence Found

Year of search 7-1932 By J. J. ROSE
Monument found _____

Original Bearing Trees Found

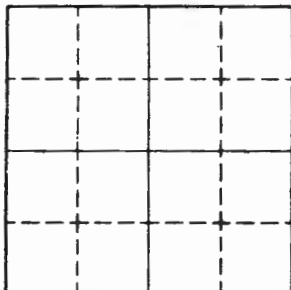
Species _____
Diameter _____
Bearing _____
Distance _____

Evidence of Subsequent Corner Restoration Found

Year of search 1937 By CO. SURVEYOR
IRON PIPE

Bearing Trees, Reference Objects

Species	<u>SPRUCE</u>	<u>SPRUCE</u>	<u>SPRUCE</u>	<u>TAM. STP.</u>
Diameter	<u>5</u>	<u>6</u>	<u>4</u>	<u>7</u>
Bearing	<u>N20E</u>	<u>N18W</u>	<u>S15W</u>	<u>S6E</u>
Distance	<u>60.05</u>	<u>46.20</u>	<u>44.9</u>	<u>41.0</u>



Sketch

○ Corner ▨ F.S. Land

Relation of Evidence to Record Features Along Section Lines

N-13

Section line to sections _____

Object _____

Record distance _____

Measured distance _____

Other Evidence

Describe evidence of use and occupation such as roads, fences, clearings, timber cutting lines, plantations, etc.. Cite source of testimony if any. _____

At time of search:

1. Did you have the record description?

Yes No _____

2. How was search area located?

Pacing, chaining, photos, maps, etc. _____

3. Man hours spent in search 1 HR.

4. Do you think additional search might

recover evidence? Yes _____ No _____

5. Signature Curtis P. Kramer

Perpetuation Record

Monument and accessories established. Include brief description of area. _____

Certified corner restoration certificate prepared: Yes _____ No _____

Filed in county records at _____ Date _____ County Document No. _____

Identified on aerial photo No. _____ Which is filed at _____

Ind. No. N-13
(Alphabetical - Numerical)

② of 2

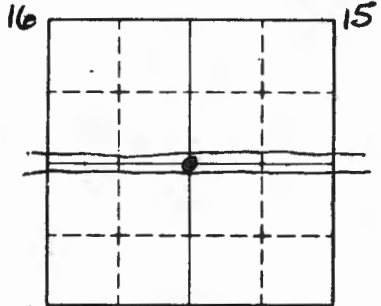
LAND CORNER RECORD
(RECTANGULAR SURVEYS)

R9-7150-4 (Rev. 6/13/67)
GPO 802-127

T. 150 R. 28 Mer. N.F. CHIPPENW County ITASCA State MN.
SECTION Corner common to sections 15, 16, 21 and 22

EXISTING SURVEYS

Original Government Survey	Original Evidence Found																								
Year surveyed _____ Original monument <u>CARD #2</u> <small>(Wood post, stone, pile of stones, pipe, etc.)</small>	Year of search _____ By _____ Monument found _____																								
Bearing Trees	Original Bearing Trees Found																								
Species _____ Diameter _____ Bearing _____ Distance _____	Species _____ Diameter _____ Bearing _____ Distance _____																								
Subsequent Corner Restoration	Evidence of Subsequent Corner Restoration Found																								
Year surveyed _____ By _____ Where filed or recorded _____ Monument _____ <small>(Original, concrete post, iron rod, etc.)</small>	Year of search <u>7-8-81</u> By <u>G.K. - G.B.</u> <u>FD. 3/4" X 16" IRON PIPE 3" BELOW ROAD</u> <u>BENT SLIGHTLY NE</u> <u>CORNER IN CENTER OF E-W COUNTY ROAD</u> <u># FD. EVIDENCE OF BT'S. ON</u> <u>CARD #1</u>																								
Bearing Trees, Reference Objects	Bearing Trees, Reference Objects																								
Species _____ Diameter _____ Bearing _____ Distance _____	<table style="width:100%; border-collapse: collapse;"> <thead> <tr> <th style="width:25%;">SPRUCE, STP.</th> <th style="width:25%;">SPRUCE, STP.</th> <th style="width:25%;">SPRUCE, STP.</th> <th style="width:25%;">NO</th> </tr> </thead> <tbody> <tr> <td style="text-align: center;"><u>10</u></td> <td style="text-align: center;"><u>7</u></td> <td style="text-align: center;"><u>6</u></td> <td style="text-align: center;"><u>EVIDENCE</u></td> </tr> <tr> <td style="text-align: center;"><u>N15W</u></td> <td style="text-align: center;"><u>N22E</u></td> <td style="text-align: center;"><u>S20W</u></td> <td style="text-align: center;"><u>OF SE</u></td> </tr> <tr> <td style="text-align: center;"><u>47.0'</u></td> <td style="text-align: center;"><u>58.0'</u></td> <td style="text-align: center;"><u>45.0'</u></td> <td style="text-align: center;"><u>OR SOUTH</u></td> </tr> <tr> <td style="text-align: center;"><u>BLAZE AND</u></td> <td style="text-align: center;"><u>BLAZE AND</u></td> <td style="text-align: center;"><u>NO SCRIBE</u></td> <td style="text-align: center;"><u>BT</u></td> </tr> <tr> <td style="text-align: center;"><u>SCRIBE T</u></td> <td style="text-align: center;"><u>SCRIBE BT</u></td> <td style="text-align: center;"><u>ROTTEN</u></td> <td></td> </tr> </tbody> </table>	SPRUCE, STP.	SPRUCE, STP.	SPRUCE, STP.	NO	<u>10</u>	<u>7</u>	<u>6</u>	<u>EVIDENCE</u>	<u>N15W</u>	<u>N22E</u>	<u>S20W</u>	<u>OF SE</u>	<u>47.0'</u>	<u>58.0'</u>	<u>45.0'</u>	<u>OR SOUTH</u>	<u>BLAZE AND</u>	<u>BLAZE AND</u>	<u>NO SCRIBE</u>	<u>BT</u>	<u>SCRIBE T</u>	<u>SCRIBE BT</u>	<u>ROTTEN</u>	
SPRUCE, STP.	SPRUCE, STP.	SPRUCE, STP.	NO																						
<u>10</u>	<u>7</u>	<u>6</u>	<u>EVIDENCE</u>																						
<u>N15W</u>	<u>N22E</u>	<u>S20W</u>	<u>OF SE</u>																						
<u>47.0'</u>	<u>58.0'</u>	<u>45.0'</u>	<u>OR SOUTH</u>																						
<u>BLAZE AND</u>	<u>BLAZE AND</u>	<u>NO SCRIBE</u>	<u>BT</u>																						
<u>SCRIBE T</u>	<u>SCRIBE BT</u>	<u>ROTTEN</u>																							



Sketch

○ Corner ▨ F.S. Land

Relation of Evidence to Record Features Along Section Lines

N-13
29-2

Section line to sections _____
 Object _____
 Record distance _____
 Measured distance _____

Other Evidence

Describe evidence of use and occupation such as roads, fences, clearings, timber cutting lines, plantations, etc.. Cite source of testimony if any. _____

At time of search:

1. Did you have the record description?
 Yes _____ No _____

2. How was search area located?
 Pacing, chaining, photos, maps,
 etc. _____

3. Man hours spent _____ HRS.

4. Do you think additional search might
 recover evidence? Yes _____

5. Signature Curtis R. Krause

Perpetuation Record

Monument and accessories established. Include brief description of area. _____
SET 2" X 24" IRON PIPE WITH CAP MKD. T150N R28W
RE-SET CO. PIPE 3/4" AT NORTH SIDE OF F.S. S16 | S15
MONUMENT - CAP IS 12" BELOW ROAD S21 | S22
TAM. 9 S50E 66.08' MKD. T150N R28W S22 BT 1981
TAM. 9 N28E 48.13' MKD. T150N R28W S15 BT RLS NO.
TAM. 4 S34W 55.62' MKD. S21 BT
ASH 5 N43W 103.58' MKD. S16 BT
54-9 ON 8" BALSAM ONE SOUTH 43.65'

Certificate corner restoration certificate prepared by Gary Stevenson
 Filed in _____ records at Idaho Date 6/6/83 County Document No. 358206
 Identified by aerial photo No. _____ Which is filed at _____

CERTIFICATE FILED

Index No. N-13
(Alphabetical - Numerical)LAND CORNER RECORD
(RECTANGULAR SURVEYS)R9-7150-4 (Rev. 6/13/67)
GPO 802-127T. 150N R. 28W 5th Mer. N.F. Chippewa County Itasca State Minnesota
Section Corner common to sections 15, 16, 21 and 22

EXISTING SURVEYS

Original Government Survey

Year surveyed 1896, U.S. General Land OfficeOriginal monument Tamarack Post
(Wood post, stone, pile of stones, pipe, etc.)

Bearing Trees

Species	<u>Tamarack</u>	<u>Tamarack</u>	<u>Tamarack</u>	<u>Tamarack</u>
Diameter	<u>8"</u>	<u>8"</u>	<u>8"</u>	<u>8"</u>
Bearing	<u>N8°E</u>	<u>S79°E</u>	<u>S50°W</u>	<u>N58°W</u>
Distance	<u>13 Links</u>	<u>11 Links</u>	<u>25 Links</u>	<u>24 Links</u>

Subsequent Corner Restoration

Year surveyed 1932 By John J. Rose

Where filed or recorded _____

Monument _____
(Original, concrete post, iron rod, etc.)

Bearing Trees, Reference Objects

Species	<u>Spruce</u>	<u>Spruce</u>	<u>Spruce</u>	<u>Spruce</u>
Diameter	<u>6"</u>	<u>5"</u>	<u>7"</u>	<u>5"</u>
Bearing	<u>N21-20°W</u>	<u>N16-19°W</u>	<u>S7-00°E</u>	<u>S16-35°W</u>
Distance	<u>47.0'</u>	<u>58.6'</u>	<u>40.1'</u>	<u>46.0'</u>

Original Evidence Found

Year of search 1932 By John J. RoseMonument found 1" iron pipe in east-west road.

Original Bearing Trees Found

Species	_____	_____	_____	_____
Diameter	_____	_____	_____	_____
Bearing	_____	_____	_____	_____
Distance	_____	_____	_____	_____

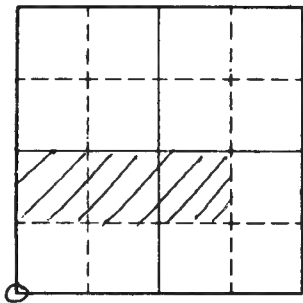
Evidence of Subsequent Corner Restoration Found

Year of search 1937 By Itasca Co. SurveyorPlat indicates Gov't. corner in place. New ties given:

Bearing Trees, Reference Objects

Species	<u>Spruce</u>	<u>Spruce</u>	<u>Spruce</u>	<u>Tamarack</u>
Diameter	<u>5"</u>	<u>6"</u>	<u>4"</u>	<u>7" stump</u>
Bearing	<u>N20°E</u>	<u>N18°W</u>	<u>S15°W</u>	<u>S6°E</u>
Distance	<u>60.05'</u>	<u>46.20'</u>	<u>44.9'</u>	<u>41.0'</u>

Relation of Evidence to Record Features Along Section Lines



Sketch

○ Corner ▨ F.S. Land

Section line to sections _____
 Object _____
 Record distance _____
 Measured distance _____

Other Evidence

Describe evidence of use and occupation such as roads, fences, clearings, timber cutting lines, plantations, etc.. Cite source of testimony if any. USFS Technician C. Krause
found 3/4"x16" iron pipe down 3" in ctr. of E-W rd. bent slightly to NE. Evidence of b.t.'s found: 10" Spruce stump N15°W, 47.0' (blaze & scribe), 7" Spruce stump N22°E, 58.0' (blaze & scribe), & 6" Spruce stump S20°W, 45.0'. Pipe replaced w/2"x24" gal. iron pipe w/3" mkd. brass cap down 12". Old pipe reset on N. side. 4 new b.t.'s were marked and are shown on this certificate.

At time of search:

1. Did you have the record description?
 Yes _____ No _____

2. How was search area located?

Pacing, chaining, photos, maps, etc. _____

3. Man hours spent in search _____

4. Do you think additional search might recover evidence? Yes _____ No _____

5. Signature _____

Perpetuation Record

Monument and accessories established. Include brief description of area. 8-27-84 K. Booge found 2"x24" gal. iron pipe w/3" mkd. brass cap and bearing trees in good condition as follows:

Ash	Tamarack	Tamarack	Tamarack
5"	9"	4"	9"
N43°W	N28°E	S34°W	S50°E
53.58'	48.13'	55.62'	66.08'

Certified corner restoration certificate prepared: Yes _____ No _____

Filed in county records at _____ Date _____ County Document No. _____

Identified on aerial photo No. _____ Which is filed at _____

Index No. N-15
(Alphabetical - Numerical)

LAND CORNER RECORD
(RECTANGULAR SURVEYS)

RD-7150-4 (Rev. 6/13/67)
GPO 802-127

T. 150N R. 28W S. 5th Mer. N.F. Chippewa County Itasca State Minnesota
Quarter Corner common to sections 15 and 22

EXISTING SURVEYS

Original Government Survey

Year surveyed 1896, U.S. General Land Office
Original monument Birch Post
(Wood post, stone, pile of stones, pipe, etc.)

Bearing Trees

Species Pine Spruce _____
Diameter 24" 9" _____
Bearing N69°E N20°W _____
Distance 15 Links 18 Links _____

Subsequent Corner Restoration

Year surveyed 1937 By Itasca Co. Surveyor
Where filed or recorded Itasca County
Monument None
(Original, concrete post, iron rod, etc.)

Bearing Trees, Reference Objects

Species Aspen Aspen _____
Diameter 7" 10" _____
Bearing S20°E S64°E _____
Distance 156.20' 157.30' _____

Original Evidence Found

Year of search 1937 By Itasca Co. Surveyor
Monument found Plat indicates Gov't. corner find.

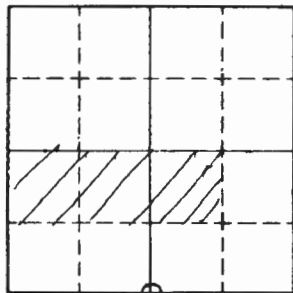
Original Bearing Trees Found

Species _____
Diameter _____
Bearing _____
Distance _____

Evidence of Subsequent Corner Restoration Found

Year of search _____ By _____

Bearing Trees, Reference Objects



Sketch

○ Corner ▨ F.S. Land

Relation of Evidence to Record Features Along Section Lines

N-15

Section line to sections _____
 Object _____
 Record distance _____
 Measured distance _____

Other Evidence

Describe evidence of use and occupation such as roads, fences, clearings, timber cutting lines, plantations, etc.. Cite source of testimony if any. 1981, USFS Technician C. Krause find no monument. Find both co. b.t.'s: 16" Aspen (scribed) S12°E, 156.2' & Aspen stump S57°E, 157.3'. Distances given on 1937 survey chained from NE & NW corners of Sec. 2. These checked w/position determined from co. b.t.'s. 2"x24" gal. iron pipe w/3" mkd brass cap set at this position in ctr. of E-W gravel rd. 3 new b.t.'s were mkd. & are shown on this cert.. A 4"x4" cedar post set 33.0' S of corner. Monument is down 10"

At time of search:

1. Did you have the record description?

Yes _____ No _____

2. How was search area located?

Pacing, chaining, photos, maps, etc. _____

3. Man hours spent in search _____

4. Do you think additional search might recover evidence? Yes _____ No _____

5. Signature _____

Perpetuation Record

Monument and accessories established. Include brief description of area. 8-27-84, K. Booge found 2"x24" galvanized iron pipe w/3" mkd brass cap & b.t.'s in good condition as follows:

Aspen	Aspen	Aspen
7"	5"	7"
N41°E	S10°E	S46°E
145.35'	98.00'	118.60'

Certified corner restoration certificate prepared: Yes _____ No _____

Filed in county records at _____ Date _____ County Document No. _____

Identified on aerial photo No. _____ Which is filed at _____

T. 150 R. 28 5 Mer. N.F. CHIPPEWA County ITASCA State MN.
QUARTER SE. Corner common to sections 15 and 22

EXISTING SURVEYS

Original Government Survey

Year surveyed 1896
Original monument Wood Post
(Wood post, stone, pile of stones, pipe, etc.)

Bearing Trees

Species I.P. Spruce
Diameter 24" 9"
Bearing N69°E N30°W
Distance 15 lks. 18 lks.

Subsequent Corner Restoration

Year surveyed 1937 By Co. Surveyor
Where filed or recorded Itasca court house
Monument I.P.
(Original, concrete post, iron rod, etc.)

Bearing Trees, Reference Objects

Species Aspen Aspen
Diameter 7" 10"
Bearing S20°E S64°E
Distance 156.20' 157.30'

Original Evidence Found

Year of search _____ By _____
Monument found _____

Original Bearing Trees Found

Species _____
Diameter _____
Bearing _____
Distance _____

Evidence of Subsequent Corner Restoration Found

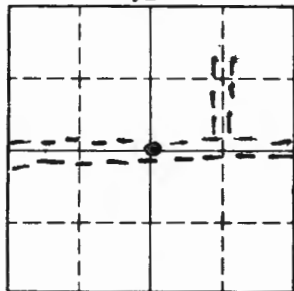
Year of search 7/15/81 By CK-GB-MIC
Fd. both county BT'S.CUT BT OPEN SCRIBE INSIDE
OTHER ASPEN IS NOW ROTTEN STUMP (NO MARKS)

Bearing Trees, Reference Objects

Species ASPEN-LIVING ASPEN STP.
Diameter 16"
Bearing S12°E S57°E
Distance 156.2 157.30'

SCRIBE INSIDE

1/4522 BT



Sketch

○ Corner ▣ F.S. Land

Relation of Evidence to Record Features Along Section Lines

N-15

Section line to sections _____
 Object _____
 Record distance _____
 Measured distance _____

Other Evidence

Describe evidence of use and occupation such as roads, fences, clearings, timber cutting lines, plantations, etc.. Cite source of testimony if any.

Corner falls in center of county road.

Chained from sec. corner 15, 16, 21, 22 2689.3'
 (plum chained) ^{down} road

At time of search:

1. Did you have the record description?

Yes No _____

2. How was search area located?

Pacing, chaining, photos, maps, etc.

3. Man hours spent in search 1.5 hrs.

4. Do you think additional search recover evidence? Yes _____ No _____

5. Signature Harry Brown

Perpetuation Record

Monument and accessories established. Include brief description of area. CK-6B 7-30-81
SET 2" X 24" IRON PIPE WITH CAP MKD. T150NR28W

~~_____~~
 ASPEN 7 N 41 E 145.35' MKD. 1/4 515 BT 1981
 ASPEN 7 S 46 E 118.60' " 1/4 522 BT RLS NO
 ASPEN 5 S 10 E 98.00' " 1/4 522 BT
 4" X 4" X 8' CEDAR POST ONE SOUTH 33.0' 54-9

Certified and restoration certificate prepared: Yes Jay Stevenson No _____
 Filed in county of Itasca at Itasca Date 6/6/83 County Document No. 358197

Identified on aerial photo No. _____ Which is filed at _____

REPLICATE FILED

T. 150 R. 28 S. Mer. N.F. CHIPPEWA County ITASCA State MN.
EAST 1/16 SET. Corner common to sections 15 and 22

EXISTING SURVEYS

Original Government Survey

Year surveyed 1937 Co Surveyor Co Surveyor
 Original monument I.P.
(Wood post, stone, pile of stones, pipe, etc.)

Bearing Trees

Species Aspen Spruce
 Diameter 6 7"
 Bearing S27W N58W
 Distance 64.10 123.25

Subsequent Corner Restoration

Year surveyed 1937 By P.C. WARNER RLS
 Where filed or recorded COURTHOUSE PLAT
 Monument SET IRON PIPE
(Brick, concrete post, iron rod, etc.)

Bearing Trees, Reference Objects

Species ASPEN SPRUCE
 Diameter 6 7
 Bearing S27W N58W
 Distance 64.10 123.25'

Original Evidence Found

Year of search _____ By _____
 Monument found _____

Original Bearing Trees Found

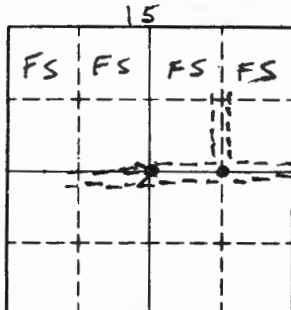
Species _____
 Diameter _____
 Bearing _____
 Distance _____

Evidence of Subsequent Corner Restoration Found

Year of search 7/15/81 By CK-GB-MK
Evid. remains of both county BT'S.

Bearing Trees, Reference Objects

Aspen Spruce
std. 17" std. 24"
S32°W N50°W
64.10' 123.25'
Mkd. BT SIS BT



22
Sketch

○ Corner ◻ F.S. Land

Relation of Evidence to Record Features Along Section Lines

N-6

Section line to sections _____
 Object _____
 Record distance _____
 Measured distance _____

Other Evidence

Describe evidence of use and occupation such as roads, fences, clearings, timber cutting lines, plantations, etc.. Cite source of testimony if any.

Chained from 1/4 corner lot 15/22 down county road
 1339.0'. Distance checked good.

At time of search:

1. Did you have the record description?

Yes No _____

2. How was search area located?

Pacing, chaining, photos, maps,
 etc. _____

3. Man hours spent in search 1 Hr.

4. Do you think additional search might
 recover evidence? Yes _____ No

5. Signature Gary Brann

Perpetuation Record

Monument and accessories established. Include brief description of area. 7-27-81

2" X 24" IRON PIPE CAP MKD. T150NR28W

ASH 7 N48E 142.47' E 1/6 S15 BT E 1/6 S15

ASPEN 10 S13W 65.82' E 1/6 S22 BT 1981

ASH 6 N32W 120.60' E 1/6 S15 BT R/S NO

Power Pole 9" N46°W at 53.56'

Treated wood post 4"x4"x8' was placed south 12.4'
Attention S. J. and F.S.L.P. on post.

Certified corner restoration certificate prepared: Yes _____ No _____

Filed in county records at _____ Date _____ County Document No. _____

Identified on aerial photo No. _____ Which is filed at _____

Index No. N-17
(Alphabetical - Numerical)

LAND CORNER RECORD
(RECTANGULAR SURVEYS)

RD-7 150-4 (Rev. 6/13/67)
 GPO 802-127

T. 150N R. 28W 5th Mer. N.F. Chippewa County Itasca State Minnesota
Northeast Section Corner common to sections 14, 15, 22 and 23

EXISTING SURVEYS

Original Government Survey

Year surveyed 1896, U.S. General Land Office
 Original monument Tamarack Post
(Wood post, stone, pile of stones, pipe, etc.)

Bearing Trees

Species	Birch	Aspen	Spruce	Tamarack
Diameter	7"	6"	7"	10"
Bearing	N9°E	S19°E	S65.5°W	N55°W
Distance	34 Links	17.5 Lks.	33.5 Lks.	28 Links

Original Evidence Found

Year of search 1937 By Itasca Co. Surveyor
 Monument found Plat indicates Gov't. corner fnd.

Original Bearing Trees Found

Species	_____	_____	_____	_____
Diameter	_____	_____	_____	_____
Bearing	_____	_____	_____	_____
Distance	_____	_____	_____	_____

Subsequent Corner Restoration

Year surveyed 1937 By Itasca Co. Surveyor
 Where filed or recorded Itasca County
 Monument County Monument
(Original, concrete post, iron rod, etc.)

Bearing Trees, Reference Objects

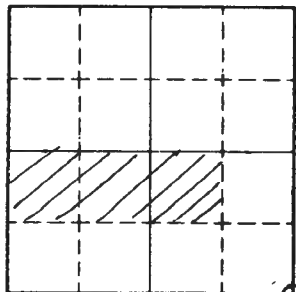
Species	Aspen	Ash	Birch
Diameter	8"	7"	8"
Bearing	N25°W	N67°E	S22°E
Distance	34.40'	95.80'	63.85'

Evidence of Subsequent Corner Restoration Found

Year of search _____ By _____

Bearing Trees, Reference Objects

Species	_____	_____	_____
Diameter	_____	_____	_____
Bearing	_____	_____	_____
Distance	_____	_____	_____



Sketch

○ Corner ▨ F.S. Land

Relation of Evidence to Record Features Along Section Lines

N-17

Section line to sections _____
 Object _____
 Record distance _____
 Measured distance _____

Other Evidence

Describe evidence of use and occupation such as roads, fences, clearings, timber cutting lines, plantations, etc.. Cite source of testimony if any. 1981 USFS Technician C. Krause
found 1½"x18" iron pipe in ctr. of E-W rd. and 1 1937 Co. b.t..
Pipe was replaced w/ 2"x24" galvanized iron pipe w/3" mkd. brass cap set down 12". 3 new b.t.'s mkd. & are shown on this cert.. A
4"x4"x8' cedar post set 29.3' N & a steel post set S17°W 31.4'.

At time of search:

1. Did you have the record description?

Yes _____ No _____

2. How was search area located?

Pacing, chaining, photos, maps, etc. _____

3. Man hours spent in search _____

4. Do you think additional search might recover evidence? Yes _____ No _____

5. Signature _____

Perpetuation Record

Monument and accessories established. Include brief description of area. 8-27-84,
K. Booge found 2"x24" galvanized iron pipe w/3" mkd. brass cap
& bearing trees in good condition as follows:

Ash	Aspen	Birch	Aspen
10"	11"	14"	8"
N56°W	N40°E	S14°E	S22°E
120.45'	64.70'	63.85'	46.39'

Certified corner restoration certificate prepared: Yes _____ No _____

Filed in county records at _____ Date _____ County Document No. _____

Identified on aerial photo No. _____ Which is filed at _____

T. 50N R. 28W 5th Mer. N.F. Chip County Itasca State MN
SECTION Corner common to sections 14, 15, 22 and 23

EXISTING SURVEYS

Original Government Survey

Year surveyed 1896
Original monument WOODS POST
(Wood post, stone, pile of stones, pipe, etc.)

Bearing Trees

Species	Birch	ASPEN	ASPEN	JAM.
Diameter	7"	6"	7"	10"
Bearing	N9°E	S19°E	S66°W	N53°W
Distance	34 Ks.	17½ Ks.	33½ Ks.	28 Ks.

Subsequent Corner Restoration

Year surveyed 1937 By L. JOHNSON (SURVEYOR)
Where filed or recorded Itasca court house
Monument I.P.
(Original, concrete post, iron rod, etc.)

Bearing Trees, Reference Objects

Species	Aspen	Ash	Birch
Diameter	8"	7"	8"
Bearing	N25°W	N67°E	S22°E
Distance	34.40'	95.80'	63.95'

Original Evidence Found

Year of search _____ By _____
Monument found _____

Original Bearing Trees Found

Species	_____	_____	_____
Diameter	_____	_____	_____
Bearing	_____	_____	_____
Distance	_____	_____	_____

Evidence of Subsequent Corner Restoration Found

Year of search 7/15/81 By CK-GB-MK
Fd. I.P. 1 1/2 x 18" and Birch
county B.T. Pipe bent, so it was
removed when F.S. monument
was set.

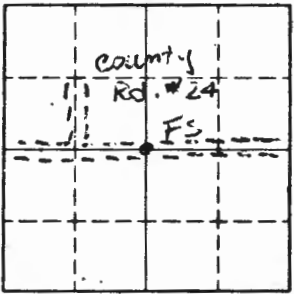
Bearing Trees, Reference Objects

Species	Birch	_____	_____
Diameter	14"	_____	_____
Bearing	S14°E	_____	_____
Distance	63.95'	_____	_____

Scribe 523BT

15

14



Sketch

○ Corner ■ F.S. Land

Relation of Evidence to Record Features Along Section Lines

N-17

Section line to sections _____
 Object _____
 Record distance _____
 Measured distance _____

Other Evidence

Describe evidence of use and occupation such as roads, fences, clearings, timber cutting lines, plantations, etc.. Cite source of testimony if any.

Chained east from $\frac{1}{4}$ corner set 15/22 (Plumbed
 bob chained down county road 2678.0' Pipe
 checked good for distance.
 Corner falls in center of county road.
 Placed 4" x 4" x 8' wood post north 29.3' with
 boundary & attention signs.
 Hay field bears S.W. of corner.

At time of search:

1. Did you have the record description?
 Yes No _____

2. How was search area located?

Pacing, chaining, photos, maps,
 etc. _____

3. Man hours spent in search 2 HRS.

4. Do you think additional search might
 recover evidence? Yes No

Perpetuation Record

Monument and accessories established. Include brief description of area.

Set 2" x 24" conc. iron pipe with B.P. MKD.
 Set 1.0' below surface of road.

Mkd. new BT'S:	Mkd	TISON R28W
1. Aspen 8", S22°E at 46.39'		S15/S14
2. Ash, 10", N56°W at 120.45'		S22/S23
3. Aspen, 11", N40°E at 64.70'		1981
4. 8" steel post, S17°W at 31.40'		R.L.S NO.
5. Power pole, 9", N35°E at 27.0' (rail)		Face of post

Certified corner restoration certificate prepared: Yes Larry J. Stevenson for measurement

Filed in _____ records at Stacey Date 6/16/83 County Document No. _____

5. Signature Larry Beama

Identified by aerial photo No. _____ Which is filed at 358200

CERTIFICATE FILED

T. 150 R. 28-27 S. 5 Mer. N.F. CHIPPEWA County ITASCA State MN.
QUARTER BET. Corner common to sections 19 and 24

EXISTING SURVEYS

Original Government Survey

Year surveyed 1882 J.R. KINGOriginal monument WOOD POST
(Wood post, stone, pile of stones, pipe, etc.)

Bearing Trees

Species	<u>SPRUCE</u>	<u>ASPEN</u>
Diameter	<u>15</u>	<u>10</u>
Bearing	<u>N33W</u>	<u>S33E</u>
Distance	<u>35 LKS.</u>	<u>20 LKS.</u>

Subsequent Corner Restoration

Year surveyed 2-13-34 By L.W. JOHNSONWhere filed or recorded 874Monument Fd. POST 3" X 4" X 32" MKD 14513-14524
(Original, concrete post, iron rod, etc.)PUT FSLP ON BIRCH STUB S25E 13.2'

Bearing Trees, Reference Objects

Species	_____
Diameter	_____
Bearing	_____
Distance	_____

Original Evidence Found

Year of search 1918 By ITASCA CO.Monument found Fd. ORIG. BTS. IN GOOD COND.
SET SPRUCE POSTMKD BTS. Original Bearing Trees Found

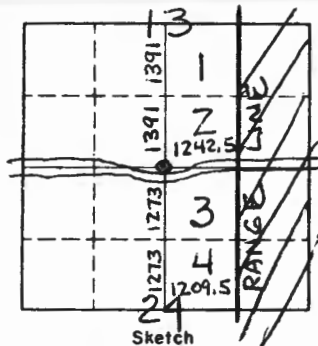
Species	<u>BALSAM</u>	<u>DEAD TAM</u>
Diameter	<u>8</u>	<u>16</u>
Bearing	<u>S11W</u>	<u>N16E</u>
Distance	<u>40.8'</u>	<u>39.6'</u>

Evidence of Subsequent Corner Restoration Found

Year of search 5-6-74 By CKBELIEVE COR. MAY BE IN SHOULDER OF
ROAD - FOUND LARGE TAM. LOG LYING IN SWP.
ON NORTH SIDE OF ROAD - Fd. FSLP ON 6" CED.
POST AT N EDGE OF ROAD - TAG IS APPROX.
COR.

Bearing Trees, Reference Objects

Species	_____
Diameter	_____
Bearing	_____
Distance	_____



○ Corner ▨ F.S. Land

Relation of Evidence to Record Features Along Section Lines

Section line to sections	_____	_____	_____	_____
Object	_____	_____	_____	_____
Record distance	_____	_____	_____	_____
Measured distance	_____	_____	_____	_____

Other Evidence

Describe evidence of use and occupation such as roads, fences, clearings, timber cutting lines, plantations, etc.. Cite source of testimony if any.

FOREST ROAD E & W - SMALL SWAMP ROAD BENDS AROUND
 SHOULD SEARCH AGAIN AND CHAIN IN FROM EAST
 ROSE HAS DISTANCE FROM SEC. COR. TO EAST 1209.5'

At time of search:

1. Did you have the record description?

Yes No _____

DISTANCE'S ON DRAWING FROM ROSE'S DRAWING
 FOLDER 5 - PAGE 125

2. How was search area located?

Pacing, chaining, photos, maps,
 etc. _____

Perpetuation Record

Monument and accessories established. Include brief description of area. _____

3. Man hours spent in search 1 HR.

4. Do you think additional search might

recover evidence? Yes No _____

Certified corner restoration certificate prepared: Yes _____ No _____

Filed in county records at _____ Date _____ County Document No. _____

5. Signature Carlton Kraus

Identified on aerial photo No. _____ Which is filed at _____

T. 150 N. R. 28 W. 5 Mer. N.F. CHIAPENA County ITASCA State MN.
QUARTER BET. Corner common to sections 19 and 24

Cert. filed under 150N29W P-25

EXISTING SURVEYS

Original Government Survey

Year surveyed 1896
 Original monument WOOD POST
(Wood post, stone, pile of stones, pipe, etc.)

Bearing Trees

Species	<u>TAM.</u>	<u>CEDAR</u>
Diameter	<u>10</u>	<u>10</u>
Bearing	<u>S52W</u>	<u>N73E</u>
Distance	<u>37 LKS.</u>	<u>37 LKS.</u>
	<u>24.4'</u>	<u>24.4'</u>

Subsequent Corner Restoration

Year surveyed. _____ By ITASCA COUNTY
 Where filed or recorded PLAT AT COURTHOUSE
 Monument 1 1/4" X 48" IRON PIPE WITH ALUM. CAP
(Original, concrete post, iron rod, etc.)

COUNTY BEARING TREES ARE MAGNETIC BR.

Bearing Trees, Reference Objects

Species	<u>SPRUCE</u>	<u>SPRUCE</u>
Diameter	<u>6</u>	<u>9</u>
Bearing	<u>N65W</u>	<u>S73E</u>
Distance	<u>36.50'</u>	<u>19.00'</u>

Original Evidence Found

Year of search _____ By _____
 Monument found _____

Original Bearing Trees Found

Species	_____	_____	_____
Diameter	_____	_____	_____
Bearing	_____	_____	_____
Distance	_____	_____	_____

Evidence of Subsequent Corner Restoration Found

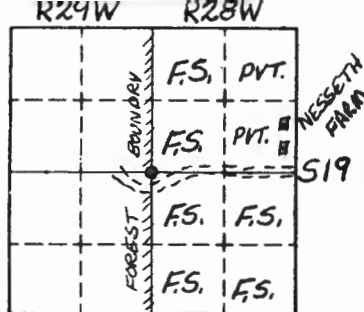
Year of search 12-22-77 By CURT KRAUSE
FD. 1 1/4" X 48" IRON PIPE AND CAP IN PLACE
IN BLK. SPRUCE, SWIP.
SET 4" X 4" X 6' FISH POST BESIDE IRON
PUT FSLP ON BLK. SPRUCE 12" 568E 19.0'
FROM IRON (Measurement taken to pile barn nail
center of tree)

Bearing Trees, Reference Objects

TAM. STP.	CED. STP.	BLK. SPRUCE.	BLK. SPRUCE.
<u>→</u>	<u>12.</u>	<u>12</u>	<u>6</u>
<u>S52W</u>	<u>N73E</u>	<u>568E Tr. Br.</u>	<u>N60W Tr. Br.</u>
<u>24.4'</u>	<u>25.2'</u>	<u>19.0' (19.4)</u>	<u>36.5 (36.8)</u>

WELL ROTTED - WELL ROTTED SCRIBE OPEN ^{To 50' k} SCRIBE OPEN ^{To 50' k}

S24



Sketch

○ Corner ▣ F.S. Land

Relation of Evidence to Record Features Along Section Lines

Section line to sections _____

Object _____

Record distance _____

Measured distance _____

Other Evidence

Describe evidence of use and occupation such as roads, fences, clearings, timber cutting lines, plantations, etc.. Cite source of testimony if any. _____

APPROX. 450' NORTH OF WOOD TRAIL WEST AND 125' WEST
OF CORNER TO HIGHLAND
CORNER IS IN BLK. SPRUCE SWAMP BRS. NW-SE

At time of search:

1. Did you have the record description?

Yes No _____

2. How was search area located?

Pacing, chaining, photos, maps,
etc. _____3. Man hours spent in search 1/2 Hr.4. Do you think additional search might
recover evidence? Yes _____ No _____5. Signature Curtis R. Kanas

Perpetuation Record

Monument and accessories established. Include brief description of area. _____

CERTIFICATE FILED

Certified for restoration certificate prepared: Yes _____ No _____ John Ockerman

Filed in county records at Itasca Date 6/14/83 County Document No. 358128

Identified on aerial photo No. _____ Which is filed at _____

Index No. P-5
(Alphabetical - Numerical)

LAND CORNER RECORD
(RECTANGULAR SURVEYS)

R9-7150-4 (Rev. 6/13/67)
 GPO 802-127

T. 150 R. 28 5th Mer. N.F. Chippewa County Itasca State Minnesota
East Quarter Corner common to sections 19 and _____

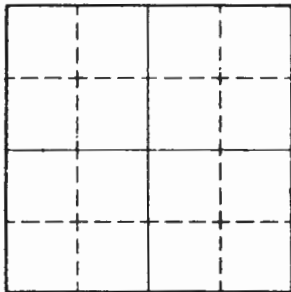
EXISTING SURVEYS

Original Government Survey	
Year surveyed	<u>1896</u>
Original monument	<u>Tam. post</u> <small>(Wood post, stone, pile of stones, pipe, etc.)</small>
Bearing Trees	
Species	<u>Tam. Tam.</u>
Diameter	<u>12" 12"</u>
Bearing	<u>N55E N35W</u>
Distance	<u>201KS 71KS</u>

Original Evidence Found	
Year of search	<u>1927</u> By <u>John J. Rose</u>
Monument found	<u>All evidence of original corner was gone. Set 1" x 3/16" iron pipe for corner position.</u>
Original Bearing Trees Found	
Species	<u>Spruce Elm</u>
Diameter	<u>6" 10"</u>
Bearing	<u>N31-48W S47E</u>
Distance	<u>69.2' 65.7'</u>

Subsequent Corner Restoration	
Year surveyed	<u>1981</u> By <u>C. Krause</u>
Where filed or recorded	<u>USFS</u>
Monument found	<u>1" iron pipe, top 10" broken off & lower 2" was in place. Found pipe replaced with 2" x 24" galvanized iron pipe with a 3" marked brass cap.</u> <small>(Original, concrete post, iron rod, etc.)</small>
Bearing Trees, Reference Objects	
Species	<u>Elm Ash Aspen Ash</u>
Diameter	<u>20" 8" 6" 4"</u>
Bearing	<u>S41E S50E N49E N22W</u>
Distance	<u>65.7' 100.05' 67.05' 113.60'</u>
<u>(1927-BT)</u>	

Evidence of Subsequent Corner Restoration Found	
Year of search	<u>1982</u> By <u>Gary Stevenson</u>
Found	<u>corner & item as per the 1981 USFS report. Accepted the monument.</u>
Bearing Trees, Reference Objects	
Species	_____
Diameter	_____
Bearing	_____
Distance	_____



Sketch

○ Corner ▨ F.S. Land

Relation of Evidence to Record Features Along Section Lines

Section line to sections _____
Object _____
Record distance _____
Measured distance _____

Other Evidence

Describe evidence of use and occupation such as roads, fences, clearings, timber cutting lines, plantations, etc.. Cite source of testimony if any. _____

At time of search:

1. Did you have the record description?
Yes _____ No _____

2. How was search area located?
Pacing, chaining, photos, maps,
etc. _____

3. Mon hours spent in search _____

4. Do you think additional search might
recover evidence? Yes _____ No _____

5. Signature _____

Perpetuation Record

Monument and accessories established. Include brief description of area. _____

Certified corner restoration certificate prepared: Yes No _____

Filed in county records at Itasca County Date 10/16/83 County Document No. 358205

Identified on aerial photo No. _____ Which is filed at _____

Index No. P-5
(Alphabetical - Numerical)

LAND CORNER RECORD
(RECTANGULAR SURVEYS)

RD-7 150-4 (Rev. 6/13/67)
 GPO 802-127

T. 150 R. 28 S. 5 Mer. N.F. CHIPPEWA County ITASCA State MN
QUARTER BET. Corner common to sections 19 and 20

EXISTING SURVEYS

Original Government Survey

Year surveyed 7-1896
 Original monument WOOD POST
(Wood post, stone, pile of stones, pipe, etc.)

Bearing Trees

Species	<u>TAM</u>	<u>TAM</u>
Diameter	<u>12</u>	<u>12</u>
Bearing	<u>N55E</u>	<u>N35W</u>
Distance	<u>20 LKS.</u>	<u>7 LKS.</u>

Subsequent Corner Restoration

Year surveyed. _____ By J. J. ROSE RLS
 Where filed or recorded FOLDER #17 Pg. 88
 Monument SET 1" X 3/8" IRON PIPE
(Original, concrete post, iron rod, etc.)

Bearing Trees, Reference Objects

Species	<u>SPRUCE</u>	<u>ELM</u>
Diameter	<u>6</u>	<u>10</u>
Bearing	<u>N32W</u>	<u>S47E</u>
Distance	<u>69.2'</u>	<u>65.7'</u>

Original Evidence Found

Year of search _____ By _____
 Monument found _____

Original Bearing Trees Found

Species	_____	_____
Diameter	_____	_____
Bearing	_____	_____
Distance	_____	_____

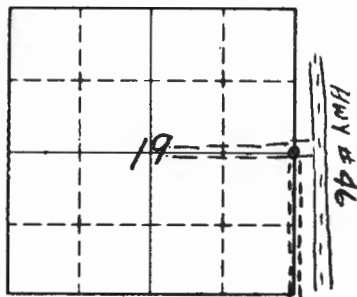
Evidence of Subsequent Corner Restoration Found

Year of search 7-20-81 By CK-GB-TB
FD. 1" IRON BENT TOP 10" BROKEN OFF
LOWER 2" STILL IN PLACE

Bearing Trees, Reference Objects

<u>ELM</u>	<u>SPRUCE FALLS IN</u>
<u>20</u>	<u>BARROW AREA ALONG</u>
<u>S41E</u>	<u>NORTH SIDE OF E-W ROAD</u>
<u>65.7'</u>	<u>NO EVIDENC REMAINS</u>

SCRIBE CLOSED
 HAS SCAR FACING COR.



Sketch

○ Corner ■ F.S. Land

Relation of Evidence to Record Features Along Section Lines

P-5

Section line to sections _____
 Object _____
 Record distance _____
 Measured distance _____

Other Evidence

Describe evidence of use and occupation such as roads, fences, clearings, timber cutting lines, plantations, etc.. Cite source of testimony if any.

FENCE COR. P.S. S82W35E WIRE S-W
 OLD HIGHWAY CLEARING SOUTH AND TSP. ROAD E-W

At time of search:

1. Did you have the record description?
 Yes No _____

2. How was search area located?
 Pacing, chaining, photos, maps, etc. _____

3. Man hours spent in search 1 Hr.

4. Do you think additional search to recover evidence? Yes _____ No _____

5. Signature Sary Brana

Perpetuation Record

Monument and accessories established. Include brief description of area.

2" X 24" IRON PIPE WITH BRASS CAP MKD. TISON R28W
 1/4

ROSE'S ELM 20" 591 E 65.7' TAGGED, PAINTED S191520

ASH 4 N22W 113.60' X BT 1981

ASPEN 6 N49E 67.05' 14520 BT RLS NO 12684

ASH 8 S50E 100.05' MKD 14520 BT

STEEL POST DUE NORTH 3663'

Certified copies restoration certificate prepared: Yes No _____
 Signed Sary Brana

Filed in county records at Steele Date 6/14/83 County Document No. 358205

Identified on aerial photo No. _____ Which is filed at _____

CERTIFICATE FILED

Index No. P-13
(Alphabetical - Numerical)BOOK 1
PAGE 99LAND CORNER RECORD
(RECTANGULAR SURVEYS)R9-7 150-4 (Rev. 6/13/67)
GPO 602-127T. 150 R. 28 5 Mer. N.F. CHIPPEWA County ITASCA State MN
QUARTER BET Corner common to sections _____, _____, 21 and 22

EXISTING SURVEYS

Original Government Survey

Year surveyed 1896
Original monument WOOD POST (TAM.)
(Wood post, stone, pile of stones, pipe, etc.)

Bearing Trees

Species TAM. BALSAM
Diameter 6 4
Bearing S2W N34E
Distance 28 LKS. 11 LKS.
18.5' 7.3'

Subsequent Corner Restoration

Year surveyed _____ By _____
Where filed or recorded _____
Monument _____
(Original, concrete post, iron rod, etc.)

Bearing Trees, Reference Objects

Species _____
Diameter _____
Bearing _____
Distance _____

Original Evidence Found

Year of search _____ By _____
Monument found _____

Original Bearing Trees Found

Species _____
Diameter _____
Bearing _____
Distance _____

Evidence of Subsequent Corner Restoration Found

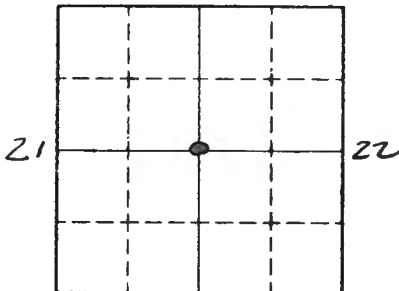
Year of search 9-19-84 By CK-JA-6B
CHAINED SOUTH FROM SEC. COR. 2640'
SEARCHED AREA FOR 3 HRS. NO EVIDENCE
FOUND - SWIP HAS BURNED 200' E+W & S
STANDING TAM LIVE TO S - BLAZED BALSAM
NEAR SEARCH AREA - WILL CHAIN UP FROM S.C.

Bearing Trees, Reference Objects

OVER

Relation of Evidence to Record Features Along Section Lines

Section line to sections _____
 Object _____
 Record distance _____
 Measured distance _____



Sketch

○ Corner ▨ F.S. Land

Other Evidence

Describe evidence of use and occupation such as roads, fences, clearings, timber cutting lines, plantations, etc.. Cite source of testimony if any.

TO SOUTH LATER - SWP TO SOUTH NOW IS VERY WET (FLOODED)
BY BEAVER DAM TO SOUTH - SHOULD CHAIN ON ICE
WE HAD TO OFFSET ON OUR LINE SOUTH AS WE HIT
BEAVER POND AT 770'S @ 300' W THEN S TO 1400'S
THEN E 300' TO TRUE LINE THEN CONT. SOUTH TO 2640'
BLAZED ENLAWN AT BASE OF RIDGE E/W AS APPROX.
SEARCH AREA - THERE ARE MANY BURNT STUMPS AT

Perpetuation Record

Monument and accessories established. Include brief description of area.
EDGE OF SWP. - BUT NO SCRIBE WAS FOUND ON ANY
OR NO POST ED. - AREA SHOWS HEAVY BURN YEARS AGO
OLD WOODSTRAL FROM N IS 500' ± E OF OUR SEARCH
AREA - TRAIL IN SWP TO S IS NOW OBLITERATED
BUT CAN BE FOLLOWED N TO BEAVER POND THEN IT
DISSAPPEAR BUT CAN BE FOLLOWED FROM N AGAIN TO POND

At time of search:

1. Did you have the record description?

Yes _____ No _____

2. How was search area located?

Pacing, chaining, photos, maps,
 etc. _____

3. Man hours spent in search _____

4. Do you think additional search might
 recover evidence? Yes _____ No _____

Certified corner restoration certificate prepared: Yes _____ No _____

Filed in county records at _____ Date _____ County Document No. _____

Identified on aerial photo No. _____ Which is filed at _____

5. Signature _____

Index No. P-17
(Alphabetical - Numerical)

BOOK 1
PAGE 53

LAND CORNER RECORD
(RECTANGULAR SURVEYS)

R9-7150-4 (Rev. 6/13/67)
GPO 802-127

T. 150 R. 28 S. 5 Mer. N.F. CHIPPEWA County ITASCA State MN
QUARTER BET. Corner common to sections 22 and 23

EXISTING SURVEYS

Original Government Survey

Year surveyed 1896
Original monument SPRUCE POST
(Wood post, stone, pile of stones, pipe, etc.)

Bearing Trees

Species SPRUCE SPRUCE
Diameter 8 6
Bearing SZIE N80W
Distance 23 LKS, 14 LKS,
15.2' 9.2'

Subsequent Corner Restoration

Year surveyed _____ By _____
Where filed or recorded _____
Monument _____
(Original, concrete post, iron rod, etc.)

Bearing Trees, Reference Objects

Species _____
Diameter _____
Bearing _____
Distance _____

Original Evidence Found

Year of search _____ By _____
Monument found _____

Original Bearing Trees Found

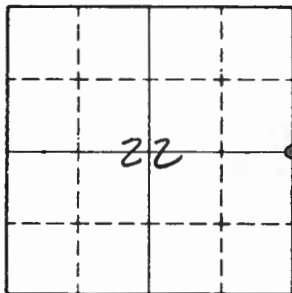
Species _____
Diameter _____
Bearing _____
Distance _____

Evidence of Subsequent Corner Restoration Found

Year of search 11-29-84 By CK-JA-GB
CHAINED 2655'S FROM Q. OF CO. RD E+W
FD. OLD BLAZED LINE TO W & OLD FENCE LINE
SOME WIRE UP & POSTS - COR. OF FENCE
WOULD BE APPROX. COR. - 3" BAL. CUTOFF AS POST
FSLP ON 6" BIRCH NE 2.0' WILL SEARCH IN SPRING

Bearing Trees, Reference Objects

Species _____
Diameter _____
Bearing _____
Distance _____



Sketch

○ Corner F.S. Land

Relation of Evidence to Record Features Along Section Lines

Section line to sections _____
 Object _____
 Record distance _____
 Measured distance _____

Other Evidence

Describe evidence of use and occupation such as roads, fences, clearings, timber cutting lines, plantations, etc.. Cite source of testimony if any. _____

*FENCE LINE TO WREY
 CORNER IN SPRUCE & PINE SW. - OLD TRAIL TO SOUTH IN SW.
 WE NOW HAVE SNOW AND EVERYTHING IS FROZEN
 WILL WALK IN IN SPRING AND SEARCH AGAIN*

At time of search:

1. Did you have the record description?

Yes _____ No _____

2. How was search area located?

Pacing, chaining, photos, maps,
 etc. _____

3. Man hours spent in search _____

4. Do you think additional search might
 recover evidence? Yes _____ No _____

5. Signature _____

Perpetuation Record

Monument and accessories established. Include brief description of area. _____

Certified corner restoration certificate prepared: Yes _____ No _____

Filed in county records at _____ Date _____ County Document No. _____

Identified on aerial photo No. _____ Which is filed at _____

Index No. PQ-7
(Alphabetical - Numerical)

LAND CORNER RECORD
(RECTANGULAR SURVEYS)

RD-7 150-4 (Rev. 6/13/67)
GPO 802-127

T. 150 R. 28
WC Center 1/4

5th

Mer. N.F. Chippewa County Itasca

State Minnesota

Corner common to sections 20 and _____

EXISTING SURVEYS

Original Government Survey

Year surveyed _____
Original monument _____
(Wood post, stone, pile of stones, pipe, etc.)

Bearing Trees

Species _____
Diameter _____
Bearing _____
Distance _____

Subsequent Corner Restoration

Year surveyed _____ By _____
Where filed or recorded _____
Monument _____
(Original, concrete post, iron rod, etc.)

Bearing Trees, Reference Objects

Species _____
Diameter _____
Bearing _____
Distance _____

Original Evidence Found

Year of search _____ By _____
Monument found _____

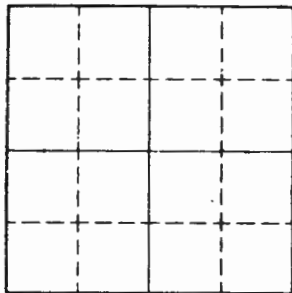
Original Bearing Trees Found

Species _____
Diameter _____
Bearing _____
Distance _____

Evidence of Subsequent Corner Restoration Found

Year of search _____ By _____

Bearing Trees, Reference Objects



Sketch

○ Corner ▨ F.S. Land

Relation of Evidence to Record Features Along Section Lines

Section line to sections _____
 Object _____
 Record distance _____
 Measured distance _____

Other Evidence

Describe evidence of use and occupation such as roads, fences, clearings, timber cutting lines, plantations, etc.. Cite source of testimony if any. _____

At time of search:

1. Did you have the record description?
 Yes _____ No _____

2. How was search area located?
 Pacing, chaining, photos, maps,
 etc. _____

3. Man hours spent in search _____

4. Do you think additional search might
 recover evidence? Yes _____ No _____

5. Signature _____

Perpetuation Record

Monument and accessories established. Include brief description of area. ^{1996 on 1/30}
 Landecker + Assoc. Set a 4' x 2 1/2" iron pipe with
 3" stamped brass cap. top set 10" above ground
 & is approx. 15' ± to water. Also a guard post
 4' south of monument Ties: 20" Birch S 80 E 75.92';
 12" Elm S 80 E 18.74'; Steel fence post South
 4'.

Certified corner restoration certificate prepared: Yes _____ No _____

Filed in county records at _____ Date _____ County Document No. _____

Identified on aerial photo No. _____ Which is filed at _____

Index No. PG 7-8
(Alphabetical - Numerical)

LAND CORNER RECORD
(RECTANGULAR SURVEYS)

R9-7150-4 (Rev. 6/15/67)
GPO 802-127

T. 150 R. 28 5th Mer. N.F. Chippewa County Itasca State Minnesota
NW Corner Lot 3 Exception Corner common to sections 20 and _____

EXISTING SURVEYS

Original Government Survey

Year surveyed _____
Original monument _____
(Wood post, stone, pile of stones, pipe, etc.)

Bearing Trees

Species _____
Diameter _____
Bearing _____
Distance _____

Subsequent Corner Restoration

Year surveyed _____ By _____
Where filed or recorded _____
Monument _____
(Original, concrete post, iron rod, etc.)

Bearing Trees, Reference Objects

Species _____
Diameter _____
Bearing _____
Distance _____

Original Evidence Found

Year of search _____ By _____
Monument found _____

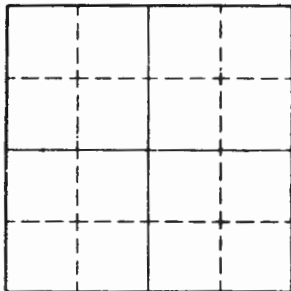
Original Bearing Trees Found

Species _____
Diameter _____
Bearing _____
Distance _____

Evidence of Subsequent Corner Restoration Found

Year of search _____ By _____

Bearing Trees, Reference Objects



Sketch

○ Corner ▨ F.S. Land

Relation of Evidence to Record Features Along Section Lines

Section line to sections _____
 Object _____
 Record distance _____
 Measured distance _____

Other Evidence

Describe evidence of use and occupation such as roads, fences, clearings, timber cutting lines, plantations, etc.. Cite source of testimony if any. _____

At time of search:

1. Did you have the record description?
 Yes _____ No _____

2. How was search area located?
 Pacing, chaining, photos, maps,
 etc. _____

3. Man hours spent in search _____

4. Do you think additional search might
 recover evidence? Yes _____ No _____

5. Signature _____

Perpetuation Record

Monument and accessories established. Include brief description of area. 1996 on 1/4
landowner & Assoc. Set a 2' X 2 1/2" iron pipe
with 3" stamped brass caps flush to ground
Ties: 13" Norway S 89 W 45.96'; 10" cedar S 27 W
27.27'.

Certified corner restoration certificate prepared: Yes _____ No _____

Filed in county records at _____ Date _____ County Document No. _____

Identified on aerial photo No. _____ Which is filed at _____

Index No. PQ-8
(Alphabetical - Numerical)

LAND CORNER RECORD
(RECTANGULAR SURVEYS)

R9-7 150-4 (Rev. 6/13/67)
GPO 802-127

T. 150 R. 28 5th Mer. N.F. Chippewa County Itasca State Minnesota
POL Corner common to sections 20 and _____

EXISTING SURVEYS

Original Government Survey

Year surveyed _____
Original monument _____
(Wood post, stone, pile of stones, pipe, etc.)

Bearing Trees

Species _____
Diameter _____
Bearing _____
Distance _____

Subsequent Corner Restoration

Year surveyed _____ By _____
Where filed or recorded _____
Monument _____
(Original, concrete post, iron rod, etc.)

Bearing Trees, Reference Objects

Species _____
Diameter _____
Bearing _____
Distance _____

Original Evidence Found

Year of search _____ By _____
Monument found _____

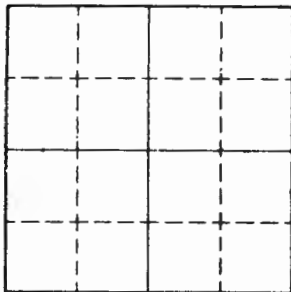
Original Bearing Trees Found

Species _____
Diameter _____
Bearing _____
Distance _____

Evidence of Subsequent Corner Restoration Found

Year of search _____ By _____

Bearing Trees, Reference Objects



Sketch

○ Corner  F.S. Land

Relation of Evidence to Record Features Along Section Lines

Section line to sections _____

Object _____

Record distance _____

Measured distance _____

Other Evidence

Describe evidence of use and occupation such as roads, fences, clearings, timber cutting lines, plantations, etc.. Cite source of testimony if any. _____

At time of search:

1. Did you have the record description?
Yes _____ No _____

2. How was search area located?
Pacing, chaining, photos, maps,
etc. _____

3. Man hours spent in search _____

4. Do you think additional search might
recover evidence? Yes _____ No _____

5. Signature _____

Perpetuation Record

Monument and accessories established. Include brief description of area. ^{1996 on 1/2 ac}
 Landecker + ASSOC. Set a 2' x 2 1/2" iron pipe with
 3" stamped cap flush to ground Ties: 20" Birch
 S 48 E 45.44"; 13" Norway S 89 W 111.96'

Certified corner restoration certificate prepared: Yes _____ No _____

Filed in county records at _____ Date _____ County Document No. _____

Identified on aerial photo No. _____ Which is filed at _____

T. 150 R. 28 S. Mer. N.F. CHIPPEWA County ITASCA State MINN.
MEANDER COR. BET. Corner common to sections 20 and 21

EXISTING SURVEYS

Original Government Survey	
Year surveyed	<u>1896</u>
Original monument	<u>WOOD POST</u> <small>(Wood post, stone, pile of stones, post, etc.)</small>
Bearing Trees	
Species	<u>ASPEN</u> <u>BIRCH</u>
Diameter	<u>5</u> <u>6</u>
Bearing	<u>S25E</u> <u>S32W</u>
Distance	<u>18 1/2 LKS.</u> <u>28 LKS.</u> <u>12.2'</u> <u>18.5'</u>

Original Evidence Found	
Year of search	By
Monument found	
Original Bearing Trees Found	
Species	
Diameter	
Bearing	
Distance	

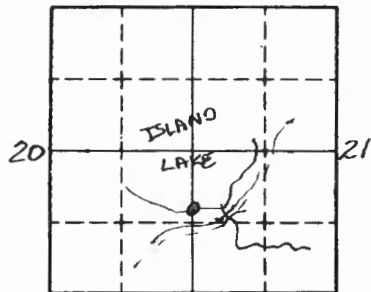
Subsequent Corner Restoration	
Year surveyed	<u>4-13-27</u> By <u>J. J. ROSE</u>
Where filed or recorded	<u>FOLDER #17 PAGE 80</u>
Monument	<u>NOT STATED - NO NEW TIES</u> <small>(Original, concrete post, iron rod, etc.)</small>

Evidence of Subsequent Corner Restoration Found	
Year of search	<u>10-20-21-82</u> By
<u>PL. CEDAR POST - POINT 4" X 2 1/2" TOP IS 4" X 1 1/2"</u>	
<u>PL. ASPEN STP. ROTTED S32W 18.5'</u>	

PLAT SHOWS ANGLE CHANGE OF 2° AT MC
TO SEC. COR.

Bearing Trees, Reference Objects	
Species	
Diameter	
Bearing	
Distance	

Bearing Trees, Reference Objects	
Species	
Diameter	
Bearing	
Distance	



Sketch

○ Corner ▨ F.S. Land

Relation of Evidence to Record Features Along Section Lines

Section line to sections _____
 Object _____
 Record distance _____
 Measured distance _____

Other Evidence

Describe evidence of use and occupation such as roads, fences, clearings, timber cutting lines, plantations, etc.. Cite source of testimony if any. _____

24.26 CHS. N OF SEC. COR. = 1601.16' ORIG. DISTANCE

257.7' N OF S 1/16 BY ROSE 1931

ROSE'S DISTANCE 1598.5'

At time of search:

1. Did you have the record description?

Yes _____ No _____

2. How was search area located?

Pacing, chaining, photos, maps,
 etc. _____

3. Man hours spent in search _____

4. Do you think additional search might
 recover evidence? Yes _____ No _____

5. Signature _____

Perpetuation Record

Monument and accessories established. Include brief description of area. _____

10-21-82 PLACE MAG. PELLET UNDER POINT OF POST

TEMP TIES

BALM 12 S 75 E 28.8' NAIL & TAG

BALM 10 S 31 E 15.0 " "

BALM 7 S 18 W 25.1 " "

SPRUE 17 S 11 W 46.1 " RAIL

PLACE ROCK AROUND WOOD POST

Certified corner restoration certificate prepared: Yes _____ No _____

Filed in county records at _____ Date _____ County Document No. _____

Identified on aerial photo No. _____ Which is filed at _____

Index No. PQ-9
(Alphabetical - Numerical)

LAND CORNER RECORD
(RECTANGULAR SURVEYS)

R9-7 150-4 (Rev. 6/13/67)
 GPO 802-127

T. 150 R. 28 5th Mer. N.F. Chippewa County Itasca State Minnesota
Meander Corner common to sections 20, 21 and _____

EXISTING SURVEYS

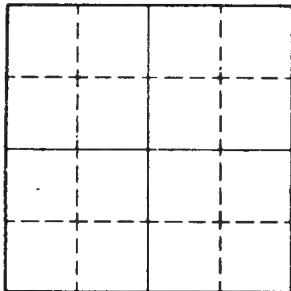
Original Government Survey	
Year surveyed <u>1896</u>	
Original monument <u>Aspen post</u> <small>(Wood post, stone, pile of stones, pipe, etc.)</small>	
Bearing Trees	
Species <u>Aspen</u> <u>Birch</u>	
Diameter <u>5"</u> <u>6"</u>	
Bearing <u>S 25 E</u> <u>S 32 W</u>	
Distance <u>18.5 lks</u> <u>28 lks</u> <u>(12.3')</u> <u>(18.5')</u>	

Subsequent Corner Restoration	
Year surveyed <u>1982</u>	By <u>USFS technician</u>
Where filed or recorded _____	
Monument <u>found a Cedar post in place + an Aspen</u> <small>(Original, concrete post, iron rod, etc.)</small> <u>Stump well rotted S 32 W 185'. Placed</u> <u>magnetic pellet under found post + piled</u> <u>rocks around the post</u>	
Bearing Trees, Reference Objects	
Species <u>Balm of Gilead</u> <u>Balm of Gilead</u> <u>Balm of Gilead</u> <u>Spruce</u>	
Diameter <u>12"</u> <u>10"</u> <u>7"</u> <u>17"</u>	
Bearing <u>S 75 E</u> <u>S 31 E</u> <u>S 18 W</u> <u>S 3 E</u>	
Distance <u>28.8'</u> <u>15.0'</u> <u>25.1'</u> <u>46.1'</u> <u>(all with nail + tag)</u>	

Original Evidence Found	
Year of search <u>1927</u>	By <u>John J. Bose</u>
Monument found <u>original corner. The distance</u> <u>to SE corner of sec. 20 is 1598.5'</u>	
Original Bearing Trees Found	
Species _____	_____
Diameter _____	_____
Bearing _____	_____
Distance _____	_____

Evidence of Subsequent Corner Restoration Found	
Year of search _____	By _____

Bearing Trees, Reference Objects	
_____	_____
_____	_____
_____	_____
_____	_____



Sketch

Corner F.S. Land

Relation of Evidence to Record Features Along Section Lines

Section line to sections _____
Object _____
Record distance _____
Measured distance _____

Other Evidence

Describe evidence of use and occupation such as roads, fences, clearings, timber cutting lines, plantations, etc.. Cite source of testimony if any. _____

At time of search:

1. Did you have the record description?

Yes _____ No _____

2. How was search area located?

Pacing, chaining, photos, maps,
etc. _____

3. Man hours spent in search _____

4. Do you think additional search might
recover evidence? Yes _____ No _____

5. Signature _____

Perpetuation Record

Monument and accessories established. Include brief description of area. 1995 on 12/18
Landecker & Assoc. replaced the found original Aspen Stump with
2" by 48" galvanized iron pipe with stamped brass cap. Ties:
new 7" Balm of Gilead S. 18 W. 25.12'; new 12" Balm of Gilead
S 31 E 15.14'; (1982) 12" Balm of Gilead now 14" Balm of Gilead
S 75 E 28.80'. Monument is located 14' south of lake,
8' steel sign post with 54-9 sign south 4.0'.

Certified corner restoration certificate prepared: Yes No _____
Filed in county records at Itasca County Date 1/31/94 County Document No. 468231
Identified on aerial photo No. _____ Which is filed at _____

Index No. Q-7
(Alphabetical - Numerical)

LAND CORNER RECORD
(RECTANGULAR SURVEYS)

RD-7150-4 (Rev. 6/13/67)
GPO 502-127

T. 150 R. 28 Mer. N.F. Chippewa County Itasca State Minnesota
Center S. Vice Corner common to sections 20 and _____

EXISTING SURVEYS

Original Government Survey

Year surveyed 1927 John I Rose
Original monument 1" X 36" iron pipe
(Wood post, stone, pile of stones, pipe, etc.)

Bearing Trees

Species	<u>Black Ash</u>	<u>Black Ash</u>	<u>Yellow Birch</u>	<u>Black Ash</u>
Diameter	<u>5 1/2"</u>	<u>5"</u>	<u>10"</u>	<u>8"</u>
Bearing	<u>N45E</u>	<u>N52W</u>	<u>S57W</u>	<u>S63E</u>
Distance	<u>5.9'</u>	<u>14.3'</u>	<u>8.7'</u>	<u>11.6'</u>

Subsequent Corner Restoration

Year surveyed 1982 By USFS
Where filed or recorded USFS BK #2
Monument new 3x3x8' Ash post next to
original iron
(Original, concrete post, iron rod, etc.)

Bearing Trees, Reference Objects

Species	<u>Ash</u>	<u>Ash</u>	
Diameter	<u>10"</u>	<u>7"</u>	
Bearing	<u>S60W</u>	<u>N9W</u>	
Distance	<u>36.4'</u>	<u>5.45'</u>	

Original Evidence Found

Year of search 1982 By USFS
Monument found 1" X 36" iron pipe in place in
Ash swale with 4x4x48" Cedar post alongside

Original Bearing Trees Found

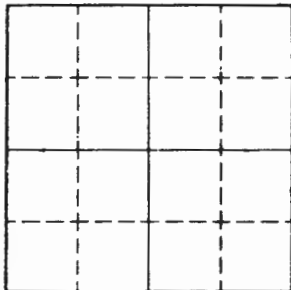
Species	<u>Birch Stump</u>	<u>Ash Stump</u>	
Diameter			
Bearing	<u>SW</u>	<u>S54E</u>	
Distance		<u>11.6'</u>	

("SE BT")

Evidence of Subsequent Corner Restoration Found

Year of search _____ By _____

Bearing Trees, Reference Objects



Sketch

○ Corner ▨ F.S. Land

Relation of Evidence to Record Features Along Section Lines

Section line to sections _____
 Object _____
 Record distance _____
 Measured distance _____

Other Evidence

Describe evidence of use and occupation such as roads, fences, clearings, timber cutting lines, plantations, etc.. Cite source of testimony if any. _____

At time of search:

1. Did you have the record description?
 Yes _____ No _____

2. How was search area located?
 Pacing, chaining, photos, maps,
 etc. _____

3. Man hours spent in search _____

4. Do you think additional search might
 recover evidence? Yes _____ No _____

5. Signature _____

Perpetuation Record

Monument and accessories established. Include brief description of area. ^{1996 on 1/30}
 Landecker & Assoc. Set a 4' x 2 1/2" iron pipe with
 3" cap, extends 10" above ground. A 6" fence post
 was placed under the monument for added support
 TIES: 12" Black Ash N57 E 5.9'; 12" Black Ash N40 E
 14.3'; 7" Black Ash N9 W 5.45'; 11" Black Ash S60 W
 36.4'; 1" iron pipe; 3"x3" Ash post; 4"x4" Cedar
 post.

Certified corner restoration certificate prepared: Yes _____ No _____

Filed in county records at _____ Date _____ County Document No. _____

Identified on aerial photo No. _____ Which is filed at _____

T. 150 R. 28 S. 5 Mer. N.F. CHIPPENAW County ITASCA State MN.
CENTER SOUTH 1/16 Corner common to sections _____ and 20

EXISTING SURVEYS

Original Government Survey

Year surveyed _____
Original monument NONE
(Wood post, stone, pile of stones, pipe, etc.)

Bearing Trees

Species _____
Diameter _____
Bearing _____
Distance _____

Original Evidence Found

Year of search _____ By _____
Monument found _____

Original Bearing Trees Found

Species _____
Diameter _____
Bearing _____
Distance _____

Subsequent Corner Restoration

Year surveyed 4-19-27 By J. J. ROSE
Where filed or recorded FOLDER # 17 PAGE 91
Monument 1" X 3/8" IRON PIPE
(Original, concrete post, iron rod, etc.)

Evidence of Subsequent Corner Restoration Found

Year of search 10-20-82 By CK-GB-JA-JW
FD. 1" X 3/8" IRON PIPE IN PLACE AND 4" X 4" X 48"
CEDAR POST BESIDE IRON IN ASH SWALE
OLD NE-SW FENCE LINE IS APPROX. 20' E OF COR.
WIRE MOSTLY DOWN - Y. BIRCH STD INWD SE BT
2 ASH NW AND NE OK - SE BT IS ROTTEN STD.

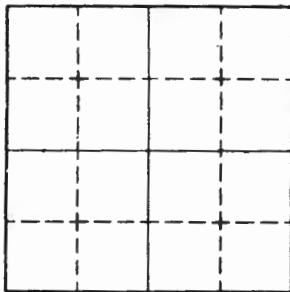
Bearing Trees, Reference Objects

Species	<u>ASH.</u>	<u>ASH</u>	<u>Y. BIRCH</u>	<u>ASH</u>
Diameter	<u>5</u>	<u>5</u>	<u>10</u>	<u>8</u>
Bearing	<u>N45E</u>	<u>N52W</u>	<u>S57W</u>	<u>S63E</u>
Distance	<u>5.9'</u>	<u>14.3'</u>	<u>8.7</u>	<u>11.6</u>

Bearing Trees, Reference Objects

Species	<u>ASH</u>	<u>NEW ASH¹⁰⁻²⁰⁻⁸²</u>	<u>ASH</u>	<u>Y. BIRCH STD</u>
Diameter	<u>11</u>	<u>10</u>	<u>11</u>	<u>10</u>
Bearing	<u>N50E</u>	<u>S60W</u>	<u>N40W</u>	<u>S70W</u>
Distance	<u>5.9'</u>	<u>36.4</u>	<u>14.3'</u>	<u>8.7</u>

NAILS AND BT TAG



Sketch

Corner F.S. Land

Relation of Evidence to Record Features Along Section Lines

Q-7

Section line to sections _____

Object _____

Record distance _____

Measured distance _____

Other Evidence

Describe evidence of use and occupation such as roads, fences, clearings, timber cutting lines, plantations, etc.. Cite source of testimony if any. _____

At time of search:

1. Did you have the record description?
Yes _____ No _____

2. How was search area located?
Pacing, chaining, photos, maps,
etc. _____

3. Man hours spent in search _____

4. Do you think additional search might
recover evidence? Yes _____ No _____

5. Signature _____

Perpetuation Record

Monument and accessories established. Include brief description of area. _____

SET NEW ASH POST 8" X 3" X 8' BESIDE IRON

ASH 10 60 W 3 1/4' N-T

CHAINED 1372' FROM NAIL IN ROAD LINE RUN AT NORTH

FSLP ON 7" ASH N 9 W 5.45' FROM COB.

Certified corner restoration certificate prepared: Yes _____ No _____

Filed in county records at _____ Date _____ County Document No. _____

Identified on aerial photo No. _____ Which is filed at _____

Index No. Q7-8
(Alphabetical - Numerical)

LAND CORNER RECORD
(RECTANGULAR SURVEYS)

R9-7 150-4 (Rev. 6/13/67)
GPO 505-127

T. 150 R. 28 5th Mer. N.F. Chippewa County Itasca State Minnesota
SW corner lot 3 exception Corner common to sections 50 and _____

EXISTING SURVEYS

Original Government Survey

Year surveyed _____
Original monument _____
(Wood post, stone, pile of stones, pipe, etc.)

Bearing Trees

Species _____
Diameter _____
Bearing _____
Distance _____

Subsequent Corner Restoration

Year surveyed _____ By _____
Where filed or recorded _____
Monument _____
(Original, concrete post, iron rod, etc.)

Bearing Trees, Reference Objects

Species _____
Diameter _____
Bearing _____
Distance _____

Original Evidence Found

Year of search _____ By _____
Monument found _____

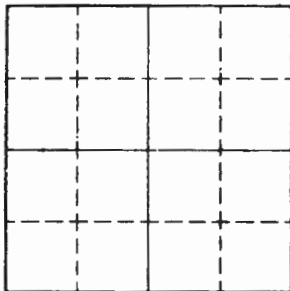
Original Bearing Trees Found

Species _____
Diameter _____
Bearing _____
Distance _____

Evidence of Subsequent Corner Restoration Found

Year of search _____ By _____

Bearing Trees, Reference Objects



Sketch

○ Corner F.S. Land

Relation of Evidence to Record Features Along Section Lines

Section line to sections _____

Object _____

Record distance _____

Measured distance _____

Other Evidence

Describe evidence of use and occupation such as roads, fences, clearings, timber cutting lines, plantations, etc.. Cite source of testimony if any. _____

At time of search:

1. Did you have the record description?

Yes _____ No _____

2. How was search area located?

Pacing, chaining, photos, maps, etc. _____

3. Man hours spent in search _____

4. Do you think additional search might recover evidence? Yes _____ No _____

5. Signature _____

Perpetuation Record

Monument and accessories established. Include brief description of area. ^{1996 on 1/26}
 Landecker & Assoc. set 2' x 2 1/2" iron pipe with 3"
 stamped brass cap flush to ground. Ties:
 13" Norway N82W 46.53'; 10" Cedar S30W 20.25'

Certified corner restoration certificate prepared: Yes _____ No _____

Filed in county records at _____ Date _____ County Document No. _____

Identified on aerial photo No. _____ Which is filed at _____

Index No. Q-8
(Alphabetical - Numerical)

LAND CORNER RECORD
(RECTANGULAR SURVEYS)

R9-7150-4 (Rev. 6/13/67)

GPO 502-127

T. 150 R. 28
Southeast $\frac{1}{4}$

5th

Mer. N.F. Chippewa County Itasca

State Minnesota

Corner common to sections 20 and _____

EXISTING SURVEYS

Original Government Survey

Year surveyed _____
Original monument _____
(Wood post, stone, pile of stones, pipe, etc.)

Bearing Trees

Species _____
Diameter _____
Bearing _____
Distance _____

Subsequent Corner Restoration

Year surveyed _____ By _____
Where filed or recorded _____
Monument _____
(Original, concrete post, iron rod, etc.)

Bearing Trees, Reference Objects

Species _____
Diameter _____
Bearing _____
Distance _____

Original Evidence Found

Year of search _____ By _____
Monument found _____

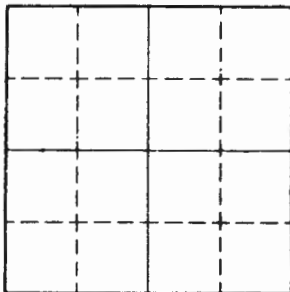
Original Bearing Trees Found

Species _____
Diameter _____
Bearing _____
Distance _____

Evidence of Subsequent Corner Restoration Found

Year of search _____ By _____

Bearing Trees, Reference Objects



Sketch

○ Corner ▨ F.S. Land

Relation of Evidence to Record Features Along Section Lines

Section line to sections _____

Object _____

Record distance _____

Measured distance _____

Other Evidence

Describe evidence of use and occupation such as roads, fences, clearings, timber cutting lines, plantations, etc.. Cite source of testimony if any. _____

At time of search:

1. Did you have the record description?

Yes _____ No _____

2. How was search area located?

Pacing, chaining, photos, maps, etc. _____

3. Man hours spent in search _____

4. Do you think additional search might recover evidence? Yes _____ No _____

5. Signature _____

Perpetuation Record

Monument and accessories established. Include brief description of area. ^{1996 on 1/26}
 Landecker + Assoc. set 2' x 2.5" iron pipe with
 3" stamped cap flush to ground. Ties: 20"
 Birch S59 E 40.72'; 13" Norway S90 W 112.37';
 18" poplar S108 W 42.01'

Certified corner restoration certificate prepared: Yes _____ No _____

Filed in county records at _____ Date _____ County Document No. _____

Identified on aerial photo No. _____ Which is filed at _____

T. 150 R. 28 Mer. N.F. CHIPPewa County: ITASCA State MIN.
SOUTH 1/16 BET. Corner common to sections 20 and 21

EXISTING SURVEYS

Original Government Survey

Year surveyed _____
Original monument NONE
(Wood post, stone, pile of stones, pipe, etc.)

Bearing Trees

Species _____
Diameter _____
Bearing _____
Distance _____

Subsequent Corner Restoration

Year surveyed 4-19-27 By J. J. ROSE
Where filed or recorded FOUNDER 17 PAGE 80
Monument BALSAM POST
(Original, concrete post, iron rod, etc.)

Bearing Trees, Reference Objects

Species W. PINE STP.
Diameter 30
Bearing N52W
Distance 31.3'

Original Evidence Found

Year of search _____ By _____
Monument found _____

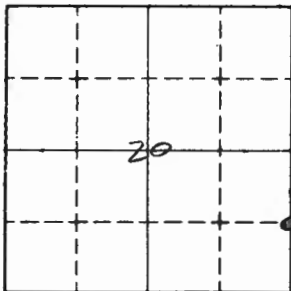
Original Bearing Trees Found

Species _____
Diameter _____
Bearing _____
Distance _____

Evidence of Subsequent Corner Restoration Found

Year of search 10/21/82 By CK-JA-GB
FD. ROTTED POST HOLE - WOOD FIBER - BURNT
AT 5.58' - 31.3' FROM LARGE W. PINE ROTTED
PINE STUMP - PLACE SNAKE IN CENTER OF STUMP
FACE 1/2x6" REBAR 2" DEEP IN OLD POST HOLE
TO MARK CORNER LOCATION

Bearing Trees, Reference Objects



Sketch

○ Corner ▨ F.S. Land

Relation of Evidence to Record Features Along Section Lines

Q-9

Section line to sections _____
 Object _____
 Record distance _____
 Measured distance _____

Other Evidence

Describe evidence of use and occupation such as roads, fences, clearings, timber cutting lines, plantations, etc.. Cite source of testimony if any. _____

CHAINED NORTH FROM SEC COR. 1390.6' AND CHAINED
 EAST FROM CS'116 BY ROSE - 2605' TO SEARCH AREA
 ALSO SOUTH OF POST AT MC - 257.7'

At time of search:

1. Did you have the record description?

Yes _____ No _____

2. How was search area located?

Pacing, chaining, photos, maps,
 etc. _____

3. Man hours spent in search _____

4. Do you think additional search might
 recover evidence? Yes _____ No _____

5. Signature _____

Perpetuation Record

Monument and accessories established. Include brief description of area. _____

SET 3X3X48" ASH POST BESIDE IRON ROAD PLACE ROCK AROUND
 POST - COR. IS 180'S OF ISLAND LC. ROAD NE-SW
 TEMP TIES

BIRCH 12 S16W 13.3' FFLP
 BIRCH 2 NW 17.9' NALYBT TAG
 BALCON 8 N85E 51.8' " "

Certified corner restoration certificate prepared: Yes _____ No _____

Filed in county records at _____ Date _____ County Document No. _____

Identified on aerial photo No. _____ Which is filed at _____

Index No. Q-9
(Alphabetical - Nonserial)LAND CORNER RECORD
(RECTANGULAR SURVEYS)R9-7150-4 (Rev. 6/13/67)
GPO 502-127T. 150 R. 28 5th Mer. N.F. Chippewa County Itasca State Minnesota
South Y Corner common to sections 20, 21, and _____

EXISTING SURVEYS

Original Government Survey

Year surveyed 1927 By John J. Rose
Original monument Balsam post
(Wood post, stone, pile of stones, pipe, etc.)

Bearing Trees

Species White Pine Stump
Diameter 30"
Bearing N51°46'W
Distance 31.3'

Original Evidence Found

Year of search 1982 By USFS
Monument found rotted post hole & rotted Pine Stump NW

Original Bearing Trees Found

Species _____
Diameter _____
Bearing _____
Distance _____

Subsequent Corner Restoration

Year surveyed 1982 By USFS
Where filed or recorded USFS Pk. 1T150R28, p. 21
Monument placed 1/2" x 1/2" re rod 2" deep
(Original, concrete post, iron rod, etc.)
Set 3" x 3" x 48" Ash post next to re rod.
Corner 180' S of Island Lk. Rd. NE-SW

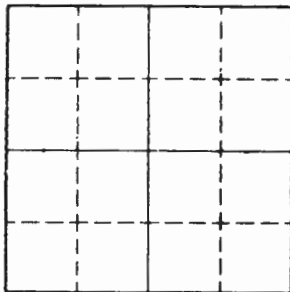
Bearing Trees, Reference Objects

Species Birch Birch Balsam
Diameter 12" 8" 8"
Bearing S116W N8W N83E
Distance 13.3' 17.9' 5.8'

Evidence of Subsequent Corner Restoration Found

Year of search _____ By _____

Bearing Trees, Reference Objects



Sketch

Corner F.S. Land

Relation of Evidence to Record Features Along Section Lines

Section line to sections _____
 Object _____
 Record distance _____
 Measured distance _____

Other Evidence

Describe evidence of use and occupation such as roads, fences, clearings, timber cutting lines, plantations, etc.. Cite source of testimony if any. _____

At time of search:

1. Did you have the record description?

Yes _____ No _____

2. How was search area located?

Pacing, chaining, photos, maps, etc. _____

3. Man hours spent in search _____

4. Do you think additional search might recover evidence? Yes _____ No _____

5. Signature _____

Perpetuation Record

Monument and accessories established. Include brief description of area. ¹⁹⁹⁵
 Landowner & ASSOC. set 4th iron monument, buried ash post next to monument. Ties: 10" Balsam N 83 E; 13" Birch S 16 W, Monument is a 3" x 3" x 48"
 Ash post found upright; 9" Birch N 08 W 17.9'.

Certified corner restoration certificate prepared: Yes _____ No _____

Filed in county records at _____ Date _____ County Document No. _____

Identified on aerial photo No. _____ Which is filed at _____

T. 150 N. R. 28 W. 5 Mer. N.F. CHIPPEWA County ITASCA State MINN.
 SECTION _____ Corner common to sections 19, 24, 25 and 30

SECTION
 Cert. filed under 150 N 29 W R-25

EXISTING SURVEYS

Original Government Survey

Year surveyed 1896
 Original Monument WOOD POST
(Wood post, stone, pile of stones, pipe, etc.)

Bearing Trees

Species	<u>TAM.</u>	<u>BALSAM</u>	<u>BALSAM</u>	<u>CEDAR</u>
Diameter	<u>10</u>	<u>8</u>	<u>6</u>	<u>10</u>
Bearing	<u>N42E</u>	<u>S46E</u>	<u>S14W</u>	<u>N44W</u>
Distance	<u>22 LKS.</u>	<u>10 LKS.</u>	<u>10 LKS.</u>	<u>48 LKS.</u>
	<u>14.5'</u>	<u>6.6'</u>	<u>6.6'</u>	<u>31.7'</u>

Subsequent Corner Restoration

Year surveyed _____ By ITASCA COUNTY
 Where filed or recorded PLAT AT COURTHOUSE.
 Monument 1 1/4" x 4 1/2" IRON PIPE WITH ALUM. CAP
(Original, concrete post, iron rod, etc.)

COUNTY BT'S ARE MAGNETIC BEARINGS

Bearing Trees, Reference Objects

Species	<u>BIRCH</u>	<u>BIRCH</u>	<u>BIRCH</u>
Diameter	<u>6</u>	<u>6</u>	<u>10</u>
Bearing	<u>N20E</u>	<u>S22E</u>	<u>S50W</u>
Distance	<u>24.47'</u>	<u>4.93'</u>	<u>31.63'</u>

Original Evidence Found

Year of search _____ By ITASCA COUNTY
 Monument found NOT STATED
RESTORED FROM ORIG. BT'S.

Original Bearing Trees Found

Species	<u>CEDAR</u>	<u>TAM. STP.</u>
Diameter	<u>16</u>	<u>—</u>
Bearing	<u>N44W</u>	<u>N42E</u>
Distance	<u>30.88'</u>	<u>14.5'</u>

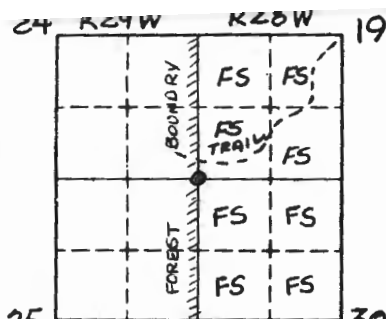
Evidence of Subsequent Corner Restoration Found

Year of search 12-22-77 By CURT KRAUSE
FD, 1 1/4" x 4 1/2" IRON PIPE AND CAP IN PLACE.
IN BRUSHY SWP.
SET 4" x 4" x 8" TAM. POST BESIDE IRON
PUT FSLP ON TAM. POST

BT Bearing Trees, Reference Objects

Species	<u>CEDAR (ORIG.)</u>	<u>BIRCH STP.</u>	<u>BIRCH ALIVE</u>	<u>BIRCH ALIVE</u>
Diameter	<u>18</u>	<u>8</u>	<u>7</u>	<u>11"</u>
Bearing	<u>N44W</u>	<u>N17E</u>	<u>S26E</u>	<u>S50W</u>
Distance	<u>31.7'</u>	<u>24.5'</u>	<u>5.3'</u>	<u>31.3'</u>

MKD. ALL SCRIBED SCRIBED SCRIBED SCRIBED
31.87 24.92 5.30 32.09



○ Corner ■ F.S. Land

Relation of Evidence to Record Features Along Section Lines

Section line to sections _____
 Object _____
 Record distance _____
 Measured distance _____

~~_____~~
R-1

Other Evidence

Describe evidence of use and occupation such as roads, fences, clearings, timber cutting lines, plantations, etc.. Cite source of testimony if any. _____

WOODS TRAIL LEADING SW FROM MELVIN NESSETH FARM
 IS APPROX. 500' NORTH OF CORNER
 225' NORTH OF COR. TO HIGHLAND
 150' SOUTH TO HIGHLAND FROM CORNER

At time of search:

1. Did you have the record description?

Yes No _____

2. How was search area located?

Pacing, chaining, photos, maps,
 etc. _____

3. Man hours spent in search 1 1/2 HR.

4. Do you think additional search might

recover evidence? Yes _____ No

Perpetuation Record

Monument and accessories established. Include brief description of area. _____

Certified corner restoration certificate prepared: Yes _____ No _____

Filed in county records at _____ Date _____ County Document No. _____

Identified on aerial photo No. _____ Which is filed at _____

5. Signature Curt R. Krause

T. 150N R. 28W 5th Mer. N.F. Chippewa County Itasca State Mn.
Section Corner common to sections 24, 25, 19 and 30

EXISTING SURVEYS

Original Government Survey

Year surveyed 1896

Original monument Wood Post
(Wood post, stone, pile of stones, pipe, etc.)

Species	Bearing	Trees
<u>Tam</u>	<u>N42E</u>	<u>22 lks</u>
<u>Balsam</u>	<u>S46E</u>	<u>10 lks</u>
<u>Balsam</u>	<u>S14W</u>	<u>10 lks</u>
<u>cedar</u>	<u>N44W</u>	<u>48 lks</u>
		<u>14.5'</u>
		<u>6.6'</u>
		<u>6.6'</u>
		<u>31.7'</u>

Original Evidence Found

Year of search _____ By Itasca County

Monument found Not stated
Restored from original BTS

Original Bearing Trees Found

Species	Bearing	Distance
<u>Cedar</u>	<u>N44°W</u>	<u>30.88'</u>
<u>Tam. stp.</u>	<u>N42°E</u>	<u>14.5'</u>

Subsequent Corner Restoration

Year surveyed _____ By Itasca County

Where filed or recorded Plat at Court House

Monument 1 1/4" x 1/2" Iron Pipe with stamped Alum. Cap
(Original, concrete post, iron rod, etc.)

Evidence of Subsequent Corner Restoration Found

Year of search 3/24/82 By Francis Johnson

Fd 1 1/4" x 48" Iron Pipe and Cap in place
in brushy - was ip, 4" x 4" x 8" Tam post set beside it.

Ties to Itasca Co. Mn. are to the face of blaze
Co bearings are magnetic

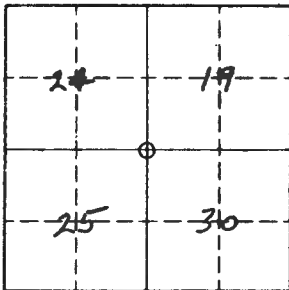
Bearing Trees, Reference Objects

Species	Bearing	Distance
<u>Birch</u>	<u>N30E</u>	<u>24.47'</u>
<u>Birch</u>	<u>S22E</u>	<u>4.93'</u>
<u>Birch</u>	<u>S50W</u>	<u>31.63'</u>

Bearing Trees, Reference Objects

Species	Bearing	Distance
<u>Cedar (BT orig)</u>	<u>N44W</u>	<u>31.7'</u>
<u>Birch snag</u>	<u>N17E</u>	<u>24.5'</u>
<u>Birch Alive</u>	<u>S26E</u>	<u>5.3'</u>
<u>Birch Alive</u>	<u>S50W</u>	<u>31.3'</u>

To spikes 31.87 24.92 5.30 32.09



Sketch

○ Corner ▨ F.S. Land

Relation of Evidence to Record Features Along Section Lines

Section line to sections _____
 Object _____
 Record distance _____
 Measured distance _____

~~R-1~~
 R-1

Other Evidence

Describe evidence of use and occupation such as roads, fences, clearings, timber cutting lines, plantations, etc.. Cite source of testimony if any.. Blazed lines North and South from this corner

At time of search:

1. Did you have the record description?

Yes No _____

2. How was search area located?

Pacing, chaining, photos, maps,
 etc. _____

3. Man hours spent in search 1/2

4. Do you think a search might recover evidence? Yes _____ No _____

Perpetuation Record

Monument and accessories established. Include brief description of area. _____

CERTIFICATE FILED

Certified restoration certificate prepared: Yes No _____

Filed in county records at Clasca Date 9/14/83 County Document No. 358129

Identified on aerial photo No. _____ Which is filed at _____

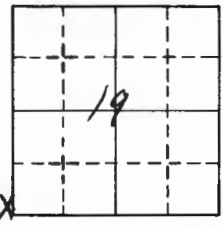
5. Signature Francis D. Johnson

LAND CORNER RECORD

5680-2

1. T 60 R 28 No. R1 Cor. Sec Mer. 54 State Minnesota N.F. Chippewa Dist. Dora Lake

2. Corner Status



7. Photo Identification

Photo No. _____
Ident. By: _____

8. Plane Coordinate Position Data

State _____ Zone _____

Estab. By _____
Field Book No. _____
Where Filed _____

9. Evaluation

Authentic _____
Needs Verif. _____ Monument _____
Re-estab. _____ Survey _____
Land Status _____

3. Original Description _____ Vol. _____ Page _____ Where Recorded _____

4. Description of Corners:
Located in TAG Alder & scattered cedar Swamp
Old Stake (Squared to 4") lying about 30' east of Cedar Tree (18")
Yellow TAG also Tacked to Cedar Tree

5. Investigation Notes:

BQ 18" old cow horn type cedar tree
w/ scribing visible 150N, R 29W

1/2 mile west & 1/2 mile so. of Melvin Nasoth driveway
where old road takes off into woods.

6. Signed Lynd E. Haisler Title Holder Date 4/10/61

PERPETUATION RECORD

10. Monument :

11. Accessories

Field Book _____ Page _____

12. Set By _____ Title _____

License _____ Agency _____ Date _____

13. Recorded By _____ Volume _____ Page _____

(Agency)

(Date)

(City)

(County)

(State)

14. Remarks:

Index No. R-5
(Alphabetical - Numerical)

LAND CORNER RECORD
(RECTANGULAR SURVEYS)

1 of 2

R9-7150-4 (Rev. 6/13/67)
GPO 502-127

T. 150 R. 28 Mer. N.F. Chippewa County Itasca State Minnesota
Northeast Corner common to sections 30 and _____

EXISTING SURVEYS

Original Government Survey

Year surveyed 1896
Original monument Aspen Post
(Wood post, stone, pile of stones, pipe, etc.)

Bearing Trees				
Species	<u>Aspen</u>	<u>Elm</u>	<u>Elm</u>	<u>Aspen</u>
Diameter	<u>12"</u>	<u>6"</u>	<u>6"</u>	<u>10"</u>
Bearing	<u>N23.5E</u>	<u>S11.6E</u>	<u>S41.5W</u>	<u>N11W</u>
Distance	<u>30 lks</u> <u>(19.8')</u>	<u>24 lks</u> <u>(15.84')</u>	<u>6.5 lks</u> <u>(4.3')</u>	<u>35.5 lks</u> <u>(23.43')</u>

Subsequent Corner Restoration

Year surveyed 1912 By Rose Bros. Cons. Engs.
Where filed or recorded Ardenhurst Townhall
Monument This map projects the corner to be at the intersection of a road going N-S of a road going E. Map indicates the Bergville School (Townhall)
(Original concrete, cast iron, lead, etc.)

Bearing Trees, Reference Objects

Species to be in the NE corner of this intersection.
Diameter _____
Bearing _____
Distance _____

Original Evidence Found

Year of search _____ By _____
Monument found _____

Original Bearing Trees Found

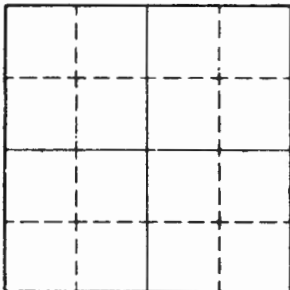
Species _____
Diameter _____
Bearing _____
Distance _____

Evidence of Subsequent Corner Restoration Found

Year of search 1914 By Phil D. Flint
indicates an approximate corner

Bearing Trees, Reference Objects

Species	<u>Elm</u>	<u>Elm</u>	_____
Diameter	<u>11"</u>	<u>13"</u>	_____
Bearing	<u>S76E</u>	<u>N84W</u>	_____
Distance	<u>46.8'</u>	<u>27.0'</u>	_____



Sketch

○ Corner F.S. Land

Relation of Evidence to Record Features Along Section Lines

Section line to sections _____

Object _____

Record distance _____

Measured distance _____

Other Evidence

Describe evidence of use and occupation such as roads, fences, clearings, timber cutting lines, plantations, etc.. Cite source of testimony if any. 1927, John J. Rose, 2636-2 from 1/4 Sec. 29 and 20 to the center line of the State Hwy, Chas. Johnsons testified that Bergville school fence is 33' N of center line of road between Sec. 20 & 29. 1983 - USFS search for this corner, no evidence was found & our search area falls in a road which has 15' of fill to old road bed. At this time a position was determined for the intersection of the centerline of the old N-S road & the road between Sec. 20 & 29. Perpetuation Record

At time of search:

1. Did you have the record description?

Yes _____ No _____

2. How was search area located?

Pacing, chaining, photos, maps, etc. _____

3. Man hours spent in search _____

4. Do you think additional search might recover evidence? Yes _____ No _____

F

5. Signature _____

Monument and accessories established. Include brief description of area. _____

Certified corner restoration certificate prepared: Yes No _____

Filed in county records at Itasca County Date 6/20/86 County Document No. 380311

Identified on aerial photo No. _____ Which is filed at _____

Index No. 8-5
(Alphabetical - Numerical)

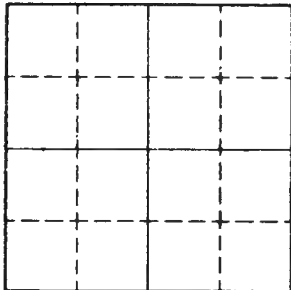
LAND CORNER RECORD
(RECTANGULAR SURVEYS)

2 of 2

R9-7150-4 (Rev. 6/13/67)
 GPO 802-127

• T. 150 R. 28 5th Mer. N.F. Chippewa County Itasca State Minnesota
Northeast Corner common to sections 30 and

EXISTING SURVEYS			
Original Government Survey		Original Evidence Found	
Year surveyed _____		Year of search _____ By _____	
Original monument _____ <small>(Wood post, stone, pile of stones, pipe, etc.)</small>		Monument found _____	
Bearing Trees		Original Bearing Trees Found	
Species _____	_____	Species _____	_____
Diameter _____	_____	Diameter _____	_____
Bearing _____	_____	Bearing _____	_____
Distance _____	_____	Distance _____	_____
Subsequent Corner Restoration		Evidence of Subsequent Corner Restoration Found	
Year surveyed <u>1983</u> By <u>Kenneth L. Whitehorn</u>		Year of search _____ By _____	
Where filed or recorded <u>Itasca County Courthouse</u>		_____	
Monument <u>2" x 24" galvanized iron</u> <small>(Original, concrete post, iron rod, etc.)</small> <u>pipe topped with a 3" diameter</u> <u>stamped brass tablet, 8" below</u> <u>road surface</u>		_____	
Bearing Trees, Reference Objects		Bearing Trees, Reference Objects	
Species <u>W. Spruce</u> <u>8'x4" sq. wood post</u> <u>W. Spruce</u> <u>Balsam Poplar</u>	<u>Town Hall</u>	_____	
Diameter <u>1 1/2"</u> <u>11"</u> <u>7"</u>	_____	_____	
Bearing <u>N14E</u> <u>N88W</u> <u>S56W</u> <u>S20W</u>	<u>N 48 E</u>	_____	
Distance <u>143.75'</u> <u>13.5'</u> <u>88.80'</u> <u>154.40'</u>	<u>96.57'</u>	_____	
	<u>18" above ground SW corner</u>	_____	



Sketch

○ Corner ▨ F.S. Land

Relation of Evidence to Record Features Along Section Lines

Section line to sections _____
Object _____
Record distance _____
Measured distance _____

Other Evidence

Describe evidence of use and occupation such as roads, fences, clearings, timber cutting lines, plantations, etc.. Cite source of testimony if any. _____

At time of search:

1. Did you have the record description?

Yes _____ No _____

2. How was search area located?

Pacing, chaining, photos, maps,
etc. _____

3. Man hours spent in search _____

4. Do you think additional search might
recover evidence? Yes _____ No _____

5. Signature _____

Perpetuation Record

Monument and accessories established. Include brief description of area. _____

Certified corner restoration certificate prepared: Yes No _____

Filed in county records at Itasca County Date 6/29/86 County Document No. 380311

Identified on aerial photo No. _____ Which is filed at _____

T. 150 R. 28 Mer. N.F. CHIAPENIA County ITASCA State MN
SECTION Corner common to sections 19, 20, 29 and 30

EXISTING SURVEYS

Original Government Survey

Year surveyed 1896 GEORGE A. RALPH
Original monument WOOD POST
(Wood post, stone, pile of stones, pipe, etc.)

Bearing Trees				
Species	<u>ASPEN</u>	<u>ASPEN</u>	<u>ELM</u>	<u>ELM</u>
Diameter	<u>12</u>	<u>10</u>	<u>10</u>	<u>6</u>
Bearing	<u>N23 1/2 E</u>	<u>N11W</u>	<u>S16E</u>	<u>S41 1/2 W</u>
Distance	<u>30 LKS.</u>	<u>35 1/2 LKS.</u>	<u>24 LKS.</u>	<u>6 1/2 LKS.</u>
	<u>19.8'</u>	<u>23.43'</u>	<u>15.84'</u>	<u>4.29'</u>

Subsequent Corner Restoration

Year surveyed 1914 By ITASCA CD.
Where filed or recorded ROAD STATE #3
Monument WOOD POST
(Original, concrete post, iron rod, etc.)

Bearing Trees, Reference Objects				
Species	<u>ELM</u>	<u>ELM</u>		
Diameter	<u>11</u>	<u>13</u>		
Bearing	<u>S76E</u>	<u>N84W</u>		
Distance	<u>46.8'</u>	<u>27.5'</u>		

Original Evidence Found

Year of search 4-16-27 By JOHN J. ROSE
Monument found FOLDER 17 Pgs. 86 + 87
ROSE'S DISTANCE FROM 1/4 SOUTH 2631.4'

Original Bearing Trees Found

Species				
Diameter				
Bearing				
Distance				

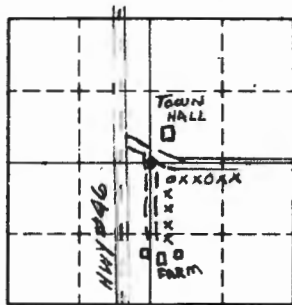
Evidence of Subsequent Corner Restoration Found

Year of search 5-10-83 By KW-MH-CK-JA-GB
SEARCH FOR BT'S. - NONE FOUND - CORNER FALLS
IN 15' OF FILL - POSITION WAS DETERMINED AT
T INTERSECTION - BASED ON ROSE'S DISTANCES

MONUMENTATION ON BACK

Bearing Trees, Reference Objects

Species				
Diameter				
Bearing				
Distance				



Sketch

○ Corner ▨ F.S. Land

Relation of Evidence to Record Features Along Section Lines

Section line to sections _____
 Object _____
 Record distance _____
 Measured distance _____

Other Evidence

Describe evidence of use and occupation such as roads, fences, clearings, timber cutting lines, plantations, etc.. Cite source of testimony if any.

62° SOUTH OF COR, SMALL CREEK WITH 6' CURB UNDER DRIVEWAY TO WALT BREEZE'S HOME & FARM

At time of search:

1. Did you have the record description?
 Yes No _____

2. How was search area located?
 Pacing, chaining, photos, maps, etc. _____

3. Man hours spent in search 3 HRS.

4. Do you think additional search might recover evidence? Yes _____ No

5. Signature Carl Krause

Perpetuation Record

Monument and accessories established. Include brief description of area.

SET 2"X24" F.S. MONU. WITH CAP MKD. T150NR28W
BALM - GILEAD 8 S20 W 154.90' MKD T150NR28W 530 BT
W. SPRUCE 11 S56 W 88.80' " " " "
W. SPRUCE 18 N14 E 163.75' MKD BT
SW CONC. COR. OF TOWN HALL PK NAIL N48 E 96.50'

6" CEDAR POST DUE WEST 19.5'

Certified corner restoration certificate prepared: Yes _____ No _____

Filed in county records at _____ Date _____ County Document No. _____

Identified on aerial photo No. _____ Which is filed at _____

SA 1520
 530/529
 1983
 255NO14B7

Index No. R-7
(Alphabetical - Numerical)

LAND CORNER RECORD
(RECTANGULAR SURVEYS)

R9-7 150-4 (Rev. 6/13/67)
GPO 602-127

T. 150 R. 28 5th Mer. N.F. Chippewa County Itasca State Minnesota
North Quarter Corner Corner common to sections 29 and _____

EXISTING SURVEYS

Original Government Survey

Year surveyed 1896

Original monument Tamarack post
(Wood post, stone, pile of stones, pipe, etc.)

Bearing Trees

Species <u>Tamarack</u>	<u>Tamarack</u>
Diameter <u>6"</u>	<u>4"</u>
Bearing <u>N10E</u>	<u>S14E</u>
Distance <u>14.51ks</u>	<u>9.1ks</u>
<u>(9.57')</u>	<u>(5.94')</u>

Original Evidence Found

Year of search _____ By _____

Monument found _____

Original Bearing Trees Found

Species _____	_____
Diameter _____	_____
Bearing _____	_____
Distance _____	_____

Subsequent Corner Restoration

Year surveyed 1927 By John J Rose

Where filed or recorded Itasca County Courthouse

Monument indicates an angle 183° 50' at
(Original, concrete post, iron rod, etc.)
this corner position & distance 2640'
SE of sec. 20; 2636.2' SE of sec 20 +
1372.35' to the center 1/4 of sec. 20

Bearing Trees, Reference Objects

Species _____	_____
Diameter _____	_____
Bearing _____	_____
Distance _____	_____

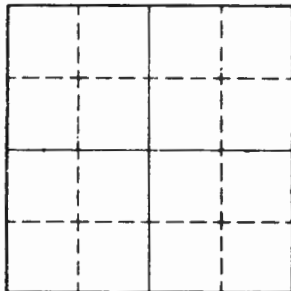
Evidence of Subsequent Corner Restoration Found

Year of search 1983 By USFS

No original evidence in Sec. 29 or of
John J Rose surveys, the NE corner
of sect. 29 was recovered. Used Rose's
angles and distances the point for
the corner position was established

Bearing Trees, Reference Objects

Species _____	_____
Diameter _____	_____
Bearing _____	_____
Distance _____	_____



Sketch

Corner F.S. Land

Relation of Evidence to Record Features Along Section Lines

Section line to sections _____

Object _____

Record distance _____

Measured distance _____

Other Evidence

Describe evidence of use and occupation such as roads, fences, clearings, timber cutting lines, plantations, etc.. Cite source of testimony if any. 1983 Kenneth L. Whitehorn
 Ties: Black Spruce 10" N23W 93.00'; 7" White Spruce N34E 87.62'; 8" Black Spruce S66W 95.15'. To mark this corner position set 2.5" x 24" galvanized iron pipe topped with 3" brass tablet 7" below the road surface.

At time of search:

1. Did you have the record description?

Yes _____ No _____

2. How was search area located?

Pacing, chaining, photos, maps, etc. _____

3. Man hours spent in search _____

4. Do you think additional search might recover evidence? Yes _____ No _____

5. Signature _____

Perpetuation Record

Monument and accessories established. Include brief description of area. _____

Certified corner restoration certificate prepared: Yes No _____

Filed in county records at Itasca County Date 6/20/86 County Document No. 380312

Identified on aerial photo No. _____ Which is filed at _____

T. 150 R. 28 Mer. N.F. CHIPPEWA County ITASCA State MINN
QUARTER BET. Corner common to sections 20 and 29

EXISTING SURVEYS

Original Government Survey

Year surveyed 1896
 Original monument WOOD POST
(Wood post, stone, pile of stones, pipe, etc.)

Bearing Trees

Species	<u>TAM.</u>	<u>TAM.</u>
Diameter	<u>6</u>	<u>4</u>
Bearing	<u>N10E</u>	<u>S14E</u>
Distance	<u>14 1/2 LKS.</u>	<u>9 LKS.</u>
	<u>9.5'</u>	<u>5.9'</u>

Subsequent Corner Restoration

Year surveyed 1927 By JOHN J. ROSE
 Where filed or recorded F17 P. 84
 Monument (Original, concrete post, iron rod, etc.)

DISTANCE TIES TO COR.
W 1/2 2636.2 - E 1/2 2640'

Bearing Trees, Reference Objects

Species NO NEW B.T.S. BY ROSE
 Diameter _____
 Bearing _____
 Distance _____

Original Evidence Found

Year of search _____ By _____
 Monument found _____

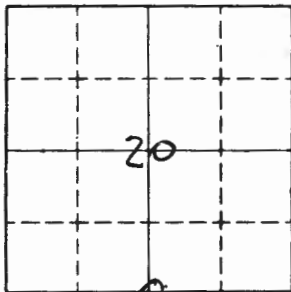
Original Bearing Trees Found

Species _____
 Diameter _____
 Bearing _____
 Distance _____

Evidence of Subsequent Corner Restoration Found

Year of search 1983 By CK-68-JA
NO ORIG. EVIDENCE COULD BE FOUND
NO EVIDENCE OF ROSES POST COULD BE
LOCATED - Fd. CS 1/16 BY ROSE TO
NORTH - USED EXISTING COR'S. TO
PLACE 1/4 20-29 OVER

Bearing Trees, Reference Objects



Sketch

○ Corner ▨ F.S. Land

Relation of Evidence to Record Features Along Section Lines

Section line to sections _____
 Object _____
 Record distance _____
 Measured distance _____

Other Evidence

Describe evidence of use and occupation such as roads, fences, clearings, timber cutting lines, plantations, etc.. Cite source of testimony if any. _____

4 CHS. WEST OF COR. LV. SUP N-S

At time of search:

1. Did you have the record description?

Yes _____ No _____

2. How was search area located?

Pacing, chaining, photos, maps, etc. _____

3. Man hours spent in search _____

4. Do you think additional search might recover evidence? Yes _____ No _____

5. Signature _____

Perpetuation Record

Monument and accessories established. Include brief description of area. *11/15/83*

SET 2" X 24" IRON PIPE WITH CAP MKD.

BLK. SPRUCE 10 N 23W 93.00' MKD 1/4 S 20 BT
W. SPRUCE 7 N 34E 87.62' " 1/4 S 20 BT
BLK. SPRUCE 8 S 66W 95.15' " 1/4 S 29 BT

Certified corner restoration certificate prepared: Yes _____ No _____

Filed in county records at _____ Date _____ County Document No. _____

Identified on aerial photo No. _____ Which is filed at _____

Index No. B-8
(Alphabetical - Numerical)

LAND CORNER RECORD
(RECTANGULAR SURVEYS)

R9-7150-4 (Rev. 6/13/67)
 GPO 502-127

T. 150 R. 28 5th Mer. N.F. Chippewa County Itasca State Minnesota
EAST 1/4 Corner common to sections 20, 29 and _____

EXISTING SURVEYS

Original Government Survey

Year surveyed _____
 Original monument _____
(Wood post, stone, pile of stones, pipe, etc.)

Bearing Trees

Species _____
 Diameter _____
 Bearing _____
 Distance _____

Subsequent Corner Restoration

Year surveyed _____ By _____
 Where filed or recorded _____
 Monument _____
(Original, concrete post, wire rod, etc.)

Bearing Trees, Reference Objects

Species _____
 Diameter _____
 Bearing _____
 Distance _____

Original Evidence Found

Year of search _____ By _____
 Monument found _____

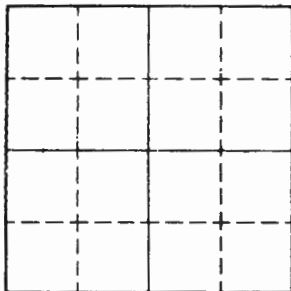
Original Bearing Trees Found

Species _____
 Diameter _____
 Bearing _____
 Distance _____

Evidence of Subsequent Corner Restoration Found

Year of search _____ By _____

Bearing Trees, Reference Objects



Sketch

○ Corner ▨ F.S. Land

Relation of Evidence to Record Features Along Section Lines

Section line to sections _____
 Object _____
 Record distance _____
 Measured distance _____

Other Evidence

Describe evidence of use and occupation such as roads, fences, clearings, timber cutting lines, plantations, etc.. Cite source of testimony if any. _____

At time of search:

1. Did you have the record description?

Yes _____ No _____

2. How was search area located?

Pacing, chaining, photos, maps,
 etc. _____

3. Man hours spent in search _____

4. Do you think additional search might
 recover evidence? Yes _____ No _____

5. Signature _____

Perpetuation Record

Monument and accessories established. Include brief description of area. 1995
 Landecker & Assoc. Set a 2' iron pipe 11" below the road surface. Found a 1" x 4" iron rod a computed position. Buried found rod next to monument. Set guard post 30.8' E of monument on line TIES: 8" Spruce S67 E 27.87'; 6" Spruce N58 E 43.82'; 9" Balsam S52 W 99.45'

Certified corner restoration certificate prepared: Yes _____ No _____

Filed in county records at _____ Date _____ County Document No. _____

Identified on aerial photo No. _____ Which is filed at _____

Index No. R-8
(Alphabetical - Numerical)

LAND CORNER RECORD
(RECTANGULAR SURVEYS)

R9-7150-4 (Rev. 6/13/67)
GPO 802-127

T. 150 R. 28 S. Mer. N.F. CHIPPEWA County ITASCA State MN.
EAST 1/16 Corner common to sections _____, _____, 20 and 29

EXISTING SURVEYS

Original Government Survey

Year surveyed _____
Original monument _____
(Wood post, stone, pile of stones, pipe, etc.)

Bearing Trees

Species _____
Diameter _____
Bearing _____
Distance _____

Subsequent Corner Restoration

Year surveyed _____ By _____
Where filed or recorded _____
Monument _____
(Original, concrete post, iron rod, etc.)

Bearing Trees, Reference Objects

Species _____
Diameter _____
Bearing _____
Distance _____

Original Evidence Found

Year of search _____ By _____
Monument found _____

Original Bearing Trees Found

Species _____
Diameter _____
Bearing _____
Distance _____

Evidence of Subsequent Corner Restoration Found

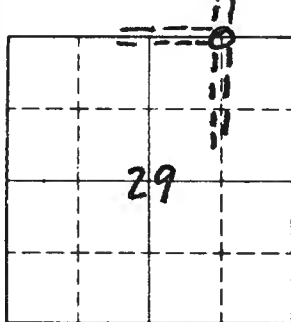
Year of search 10-21-82 By CK-BT
FD. 8" LONG SPIKE IN INTERSECTION OF
ROADS N+E+W
TREES IN PRIVATE YARD

MKD TEMP TIES TO SPK.

Bearing Trees, Reference Objects

J. PINE J. PINE FENCE POST
4 4 6
S82E S48E S34W
27.1' 28.6' 58.8'

NAILS IN TIE TREES



Sketch

○ Corner ▨ F.S. Land

Relation of Evidence to Record Features Along Section Lines

Section line to sections _____
 Object _____
 Record distance _____
 Measured distance _____

Other Evidence

Describe evidence of use and occupation such as roads, fences, clearings, timber cutting lines, plantations, etc.. Cite source of testimony if any. _____

At time of search:

1. Did you have the record description?

Yes _____ No _____

2. How was search area located?

Pacing, chaining, photos, maps, etc. _____

3. Man hours spent in search _____

4. Do you think additional search might recover evidence? Yes _____ No _____

5. Signature _____

Perpetuation Record

Monument and accessories established. Include brief description of area. _____

Certified corner restoration certificate prepared: Yes _____ No _____

Filed in county records at _____ Date _____ County Document No. _____

Identified on aerial photo No. _____ Which is filed at _____

T. 150 R. 28 Mer. N.F. CHIPPEWA County ITASCA State MINN.
SECTION _____ Corner common to sections 20, 21, 22 and 29.

EXISTING SURVEYS

Original Government Survey

Year surveyed 1896
Original monument WOOD POST
(Wood post, stone, etc. of stone, pipe, etc.)

Bearing Trees

Species	<u>BALSAM</u>	<u>SPRUCE</u>	<u>SPRUCE</u>	<u>SPRUCE</u>
Diameter	<u>5</u>	<u>10</u>	<u>10</u>	<u>6</u>
Bearing	<u>N67E</u>	<u>S7½E</u>	<u>S43W</u>	<u>N6W</u>
Distance	<u>20½ LKS.</u> <u>13.5'</u>	<u>34 LKS.</u> <u>22.4'</u>	<u>25 LKS.</u> <u>16.5'</u>	<u>38 LKS.</u> <u>25.1'</u>

Subsequent Corner Restoration

Year surveyed 4-13-31 By J. J. ROSE
Where filed or recorded NOTES ON FILE
Monument FOLDER #9 PAGE 74
(Original, concrete post, iron rod, etc.)

NO NEW POST WAS SET OR NEW BT'S.
MKD. BY ROSE

Bearing Trees, Reference Objects

Species	<u>FA. STP.</u>	<u>FA. STP.</u>	<u>FA. STP.</u>
Diameter			
Bearing	<u>NW</u>	<u>NE</u>	<u>SE</u>
Distance			

Original Evidence Found

Year of search 4-13-31 By J. J. ROSE
Monument found FD. NEW COR. POST PROPERLY
MKD. AND GOVT BT'S. TO SECS. 20-21-22

Original Bearing Trees Found

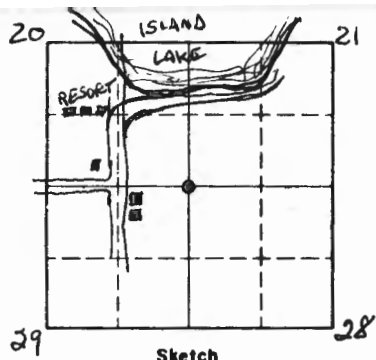
Species	<u>STP.</u>	<u>STP.</u>	<u>STP.</u>
Diameter			
Bearing	<u>NW</u>	<u>NE</u>	<u>SE</u>
Distance			

Evidence of Subsequent Corner Restoration Found

Year of search 10-21-82 By CK-GB-JA-JW
FD. 4"X12" DECAYED POINT OF WOOD POST
1340' SOUTH OF S½ AND 1314' EAST OF APT. RD.
E½ 20/29 SPIKE IN ROAD - ORIG. STP'S ARE
MOSTLY LEVEL WITH SWP, GRASS AND WELL ROTTED
FD. PIECE OF TOP OF SMD. POST 14" LONG

Bearing Trees, Reference Objects

Species	<u>SPR. STP.</u>	<u>SPR. STP.</u>	<u>SPR. STP.</u>	<u>BALSAM STP.</u>
Diameter	<u>WELL ROTTED</u>	<u>WELL ROTTED</u>	<u>WELL ROTTED</u>	<u>WELL ROTTED</u>
Bearing	<u>N6W</u>	<u>S8E</u>	<u>S43W</u>	<u>N67E</u>
Distance	<u>25.1'</u>	<u>22.4</u>	<u>16.5'</u>	<u>13.5</u>



Sketch

○ Corner □ F.S. Land

Relation of Evidence to Record Features Along Section Lines

Section line to sections _____
 Object _____
 Record distance _____
 Measured distance _____

Other Evidence

Describe evidence of use and occupation such as roads, fences, clearings, timber cutting lines, plantations, etc.. Cite source of testimony if any. _____

OLD FENCE W/ICE FROM WEST RUNS NEAR COR. - AREA OF COR. IS
 SLP. GRASS AND WILLOW - ALDER, BIRCH, NO TREES ALIVE NEAR COR.
 APPROX. 100' E OF BASE OF RIDGE - AND 200' N TO SUGAR RIDGE
 60' W OF BUK SPR. STAND N-S.

At time of search:

1. Did you have the record description?
 Yes _____ No _____

2. How was search area located?
 Pacing, chaining, photos, maps,
 etc. _____

3. Man hours spent in search _____

4. Do you think additional search might
 recover evidence? Yes _____ No _____

5. Signature _____

Perpetuation Record

Monument and accessories established. Include brief description of area. _____

TEMP TIES	2" X 5' IRON PIPE CAP @ NOT MKD, 11-15-83
BIRCH 5 N 54 E 38.1'	NAIL AND TAG FSLP
BUK SPR. 9 S 83 E 48.2'	" " " BT TAG
PLACE SQD. STAKE IN ORIG STP. 3	ORIG. BTS.
11-15-83 8' SIGN POST N 9 W 25.5'	SPR. STP. N 6 W 38 LKS. 25.1'
CK-A-6B 8' " " S 7 E 22.1'	SPR. STP. S 7 1/2 E 34" 22.4'
8' " " S 45 W 16.2'	SPR. STP. S 43 W 25" 16.5'
8' " " N 67 E 13.7'	BAL. STP. N 67 E 20 1/2" 13.5'

Certified corner restoration certificate prepared: Yes _____ No _____

Filed in county records at _____ Date _____ County Document No. _____

Identified on aerial photo No. _____ Which is filed at _____

Index No. R-9
(Alphabetical - Numerical)

LAND CORNER RECORD
(RECTANGULAR SURVEYS)

R9-7150-4 (Rev. 6/13/67)
 GPO 802-127

T. 150 R. 28 Mer. N.F. Chippewa County Itasca State Minnesota
Northeast Corner common to sections 29 and _____

EXISTING SURVEYS

Original Government Survey			
Year surveyed	<u>1896</u>		
Original monument	<u>Balsam post</u> <small>(Wood post, stone, pile of stones, etc.)</small>		
Bearing Trees			
Species	<u>Balsam Spruce</u>	<u>Spruce</u>	<u>Spruce</u>
Diameter	<u>5"</u>	<u>10"</u>	<u>10"</u>
Bearing	<u>N67E</u>	<u>S75E</u>	<u>S43W</u>
Distance	<u>20.51Ks</u> <u>(13.5')</u>	<u>341Ks</u> <u>(22.4')</u>	<u>251Ks</u> <u>(16.5')</u>

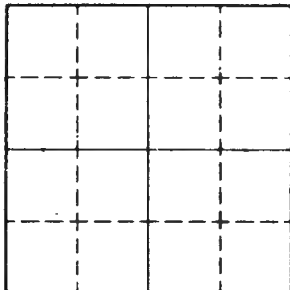
Original Evidence Found	
Year of search	<u>1931</u> By <u>John J Rose</u>
Monument found	<u>new post & remains of 3 original bearing trees to Sec. 20, 21, 28.</u>
Original Bearing Trees Found	
Species	_____
Diameter	_____
Bearing	_____
Distance	_____

Subsequent Corner Restoration	
Year surveyed	<u>1982</u> By <u>USFS</u>
Where filed or recorded	_____
Monument	<u>found decayed 4" x 12" post point under the bog & top 14" sq. post laying in the swamp grass to mark the corner with remains of all 4 original bearing trees.</u> <small>(Original concrete post, iron rod, etc.)</small>

Evidence of Subsequent Corner Restoration Found	
Year of search	<u>1983</u> By <u>Kenneth L. Whitehorn</u>
Monument found	<u>to mark this corner position set 2.5" x 60" galvanized iron pipe with 3" stamped brass tablet</u>

Bearing Trees, Reference Objects			
Species	<u>Balsam Spruce</u>	<u>Spruce</u>	<u>Spruce</u>
Diameter	<u>Stump</u>	<u>Stump</u>	<u>Stump</u>
Bearing	<u>N67E</u>	<u>S8E</u>	<u>S43W</u>
Distance	<u>13.5'</u>	<u>22.4'</u>	<u>16.5'</u>

Bearing Trees, Reference Objects			
Species	<u>8' Steel post</u>	<u>8' Steel post</u>	<u>8' Steel post</u>
Diameter	<u>8' Steel post</u>	<u>8' Steel post</u>	<u>8' Steel post</u>
Bearing	<u>N8W</u>	<u>S45W</u>	<u>S7E</u>
Distance	<u>25.5'</u>	<u>16.2'</u>	<u>22.1'</u>



Sketch

○ Corner ▨ F.S. Land

Relation of Evidence to Record Features Along Section Lines

Section line to sections _____

Object _____

Record distance _____

Measured distance _____

Other Evidence

Describe evidence of use and occupation such as roads, fences, clearings, timber cutting lines, plantations, etc.. Cite source of testimony if any. _____

At time of search:

1. Did you have the record description?

Yes _____ No _____

2. How was search area located?

Pacing, chaining, photos, maps, etc. _____

3. Man hours spent in search _____

4. Do you think additional search might recover evidence? Yes _____ No _____

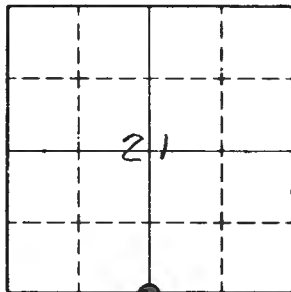
Perpetuation Record

Monument and accessories established. Include brief description of area. _____

Certified corner restoration certificate prepared: Yes No _____

Filed in county records at Itasca County Date 6/20/84 County Document No. 380313

5. Signature _____ Identified on aerial photo No. _____ Which is filed at _____



Sketch

○ Corner ▣ F.S. Land

Relation of Evidence to Record Features Along Section Lines

Section line to sections _____
 Object _____
 Record distance _____
 Measured distance _____

Other Evidence

Describe evidence of use and occupation such as roads, fences, clearings, timber cutting lines, plantations, etc.. Cite source of testimony if any.

CONT. CHAINING TO SEC COL TO EAST - AFTER EST.
 APPROX. SEC. COL. TO SEC'S. 21-22-27-28 WE FELL
 1/4 RET. SEC'S 21 ~~22~~ SHOULD MOVE SOUTH FROM
 50' TO 75' FROM PRESENT POSITION
 MAY GO BACK IN SPRING AND SEARCH AGAIN

At time of search:

1. Did you have the record description?

Yes No _____

2. How was search area located?

Pacing, chaining, photos, maps,
 etc. _____

3. Man hours spent in search 3 HRS.

4. Do you think additional search might

recover evidence? Yes No _____

5. Signature CRK

Perpetuation Record

Monument and accessories established. Include brief description of area. _____

Certified corner restoration certificate prepared: Yes _____ No _____

Filed in county records of _____ Date _____ County Document No. _____

Identified on aerial photo No. _____ Which is filed at _____

Index No. R-13
(Alphabetical - Numerical)Book 1
PAGE 48LAND CORNER RECORD
(RECTANGULAR SURVEYS)R9-7150-4 (Rev. 6/13/67)
GPO 802-127T. 150 R. 28 S. Mer. N.F. CHIPPEWA County ITASCA State MINN
SECTION Corner common to sections 21, 22, 27 and 28

EXISTING SURVEYS

Original Government Survey

Year surveyed 1896
Original monument BIRCH POST
(Wood post, stone, pile of stones, pipe, etc.)

Bearing Trees

Species	SPRUCE	SPRUCE	BIRCH	BALSAM
Diameter	<u>8</u>	<u>10</u>	<u>8</u>	<u>8</u>
Bearing	<u>N89 1/2°W</u>	<u>N65°W</u>	<u>S2 1/2°W</u>	<u>S54°E</u>
Distance	<u>33 LKS.</u>	<u>42 1/2 LKS.</u>	<u>23 LKS.</u>	<u>18 LKS.</u>
	<u>21.8'</u>	<u>28.0'</u>	<u>15.2'</u>	<u>11.9'</u>

Subsequent Corner Restoration

Year surveyed _____ By _____
Where filed or recorded _____
Monument _____
(Original, concrete post, iron rod, etc.)

Bearing Trees, Reference Objects

Species _____
Diameter _____
Bearing _____
Distance _____

Original Evidence Found

Year of search _____ By _____
Monument found _____

Original Bearing Trees Found

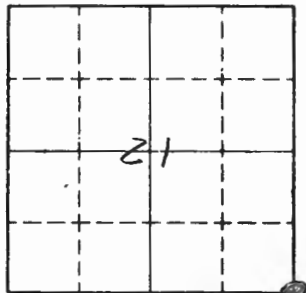
Species _____
Diameter _____
Bearing _____
Distance _____

Evidence of Subsequent Corner Restoration Found

Year of search 10-31-84 By CK JA 68
CHAINED FROM WEST 5292' GOUT CHAIN
AND SOUTH OF OPEN MEADOW 120' AS PER CALL
EST. APPROX. S.E. COR. SET. 2" X 6' CHERRY
POST AS APPROX. COR. - PUTESLP ON 7' ASPEN
S 30° W - 20.3' FROM CHERRY POST

Bearing Trees, Reference Objects

Species _____
Diameter _____
Bearing _____
Distance _____



Sketch

○ Corner F.S. Land

Relation of Evidence to Record Features Along Section Lines

Section line to sections _____
 Object _____
 Record distance _____
 Measured distance _____

Other Evidence

Describe evidence of use and occupation such as roads, fences, clearings, timber cutting lines, plantations, etc.. Cite source of testimony if any. _____

CHAINED EAST FROM THIS COR. AND FOUND ORIG. 1/4 BET
SEC'S. 22 & 27 ONE DISTANCE, 2670' TO 1/4 COR. 22-27
APPROX. SEC. COR. SHOULD BE CLOSE

At time of search:

1. Did you have the record description?

Yes No _____

2. How was search area located?

Pacing, chaining, photos, maps,
 etc. _____

3. Man hours spent in search 3 HRS.

4. Do you think additional search might

recover evidence? Yes _____ No

5. Signature CRK

Perpetuation Record

Monument and accessories established. Include brief description of area. _____

Certified corner restoration certificate prepared: Yes _____ No _____

Filed in county records of _____ Date _____ County Document No. _____

Identified on aerial photo No. _____ Which is filed at _____

Index No. R-15
(Alphabetical - Numerical)

BOOK 1
PAGE 51

LAND CORNER RECORD
(RECTANGULAR SURVEYS)

RD-7150-4 (Rev. 6/13/67)
 GPO 502-127

T. 150 R. 28 S. Mer. N.F. CHIPPEWA County ITASCA State MN
QUARTER BET Corner common to sections 22 and 27

EXISTING SURVEYS

Original Government Survey	
Year surveyed. <u>1896</u>	
Original monument <u>TAM. POST</u> <small>(Wood post, stone, pile of stones, pipe, etc.)</small>	
Bearing Trees	
Species <u>TAM</u>	<u>TAM.</u>
Diameter <u>6</u>	<u>11</u>
Bearing <u>S27 1/2 E</u>	<u>N71 W</u>
Distance <u>9 1/2 LKS.</u>	<u>14 LKS.</u>
<u>6.3'</u>	<u>9.2'</u>

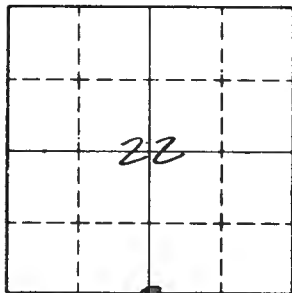
Original Evidence Found	
Year of search _____	By _____
Monument found _____	
Original Bearing Trees Found	
Species _____	
Diameter _____	
Bearing _____	
Distance _____	

Subsequent Corner Restoration	
Year surveyed. <u>1927</u>	By <u>JOHN J. ROSE</u>
Where filed or recorded <u>FOLDER 15 PAGE 11</u>	
Monument <u>Ed. OLD POST - SET NEW POST</u> <small>(Original, concrete post, iron rod, etc.)</small>	
<u>SPRUCE 5"</u>	
<u>2638.8' WEST OF S.E. COR.</u>	

Evidence of Subsequent Corner Restoration Found	
Year of search <u>126-84</u>	By <u>CK-JA-6B</u>
<u>FD SCRIBED POST IN PLACE & ORIG. TAM.</u>	
<u>STUMPS - SET NEW TAM POST 4" X 8"</u>	
<u>BESIDE OLD POST & MKD 3 TEMP TIES</u>	
<u>AT TRUE COR.</u>	
<u>100' SOUTH OF ASPEN RIDGE</u>	

Bearing Trees, Reference Objects	
Species _____	
Diameter _____	
Bearing _____	
Distance _____	

Bearing Trees, Reference Objects			
TEMP <u>BLK. SPR.</u>	<u>TAM</u>	<u>BLK. SPR.</u>	<u>BIRCH</u>
<u>4</u>	<u>5</u>	<u>6</u>	<u>8</u>
<u>SSE</u>	<u>S8W</u>	<u>N19W</u>	<u>S39W</u>
<u>14.8'</u>	<u>38.0'</u>	<u>15.6'</u>	<u>8.0'</u>
<u>SPK & TAG</u>	<u>SPK & TAG</u>	<u>SPK & TAG</u>	<u>FSLP</u>



Sketch

○ Corner F.S. Land

Relation of Evidence to Record Features Along Section Lines

Section line to sections _____
 Object _____
 Record distance _____
 Measured distance _____

Other Evidence

Describe evidence of use and occupation such as roads, fences, clearings, timber cutting lines, plantations, etc.. Cite source of testimony if any. _____

CHAINED 2670' E+W TO SEC COR'S.

CHAINED EAST FROM POSITION EST. ON 11-29-84
 AS WE HIT BEAVER POND THIS DAY MKD 7" BALSAM 2075'E
 AFTER POND FROZE WE CONT. LINE TO COR.
 BOTH LINES FROM E+W FELL 8' APART AND TOTAL
 DISTANCE WAS 5340'

At time of search:

1. Did you have the record description?

Yes No _____

2. How was search area located?

Pacing, chaining, photos, maps,
 etc. _____

3. Man hours spent in search 2 HRS.

4. Do you think additional search might

recover evidence? Yes _____ No

5. Signature CRK

Perpetuation Record

Monument and accessories established. Include brief description of area. _____

Certified corner restoration certificate prepared: Yes _____ No _____

Filed in county records at _____ Date _____ County Document No. _____

Identified on aerial photo No. _____ Which is filed at _____

Index No. R-16BK #1
Pg. 51LAND CORNER RECORD
(RECTANGULAR SURVEYS)

R9-7150-4 (Rev. 6/13/67)

GPO 802-127

T. 150 R. 28 Mer. N.F. CHIPPEWA County ITASCA State MN.
EAST 1/16 BET. Corner common to sections _____, _____, 22 and 27

EXISTING SURVEYS

Original Government Survey

Year surveyed _____
Original monument _____
(Wood post, stone, pile of stones, pipe, etc.)

Bearing Trees

Species _____
Diameter _____
Bearing _____
Distance _____

Subsequent Corner Restoration

Year surveyed. 1927 By JOHN J. ROSE
Where filed or recorded FOLDER 15 Pg. 11
Monument SET TAM POST 5"
(Original, concrete post, iron rod, etc.)ROSE'S DISTANCE EAST 1319.4'
MKA NEW BT'S.

Bearing Trees, Reference Objects

Species TAM SPRUCE
Diameter 5 5
Bearing N30E S42W
Distance 7.3' 11.0'

Original Evidence Found

Year of search _____ By _____
Monument found _____

Original Bearing Trees Found

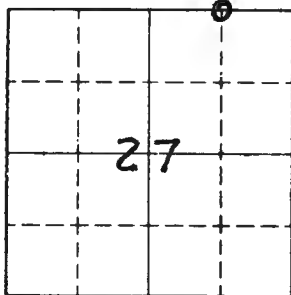
Species _____
Diameter _____
Bearing _____
Distance _____

Evidence of Subsequent Corner Restoration Found

Year of search 11-29-84 By JA-68-CK
FROM APPROX. SEC. COR. RAN WEST 1319'
ROSE'S. DISTANCE - NOTHING FOUND - SET 3" TAM
POST AT APPROX. E 1/16 - FSLP ON 7" BLK. SPR.
ON N SIDE COR. POST IS 1' N OF SPRUCE W/TAG
CONTINUE LINE WEST N88W

Bearing Trees, Reference Objects

Species _____
Diameter _____
Bearing _____
Distance _____



Sketch

Corner F.S. Land

Relation of Evidence to Record Features Along Section Lines

Section line to sections _____
 Object _____
 Record distance _____
 Measured distance _____

Other Evidence

Describe evidence of use and occupation such as roads, fences, clearings, timber cutting lines, plantations, etc.. Cite source of testimony if any. _____

*Fd. TOTAL DISTANCE AT 1/4 COR. WAS 2670' W
 IF WE GO BACK WE SHOULD SEARCH 32' WEST OF
 APPROX. LOCATION ON FRONT SIDE OF CARD*

ROSE'S DISTANCE FOR E 1/2 MILE 2638.8'

At time of search:

1. Did you have the record description?
 Yes No _____

2. How was search area located?
 Pacing, chaining, photos, maps,
 etc. _____

3. Man hours spent in search 2 HRS.

4. Do you think additional search might
 recover evidence? Yes _____ No

5. Signature Carl Kram

Perpetuation Record

Monument and accessories established. Include brief description of area. _____

*WE NEED TO LOOK FOR ROSE'S E 1/16 - 32' W
 OF OUR POSITION IN 1984*

*WE HAVE NOT GOTTEN BACK TO E 1/16 OR SEC. COR.
 1995 CK*

Certified corner restoration certificate prepared: Yes _____ No _____

Filed in county records of _____ Date _____ County Document No. _____

Identified an aerial photo No. _____ Which is filed at _____

Index No. R-17
(Alphabetical - Numerical)

BOOK 1
PAGE 52

LAND CORNER RECORD
(RECTANGULAR SURVEYS)

R9-7 150-4 (Rev. 6/13/67)
 GPO 802-127

T. 150 R. 28 Mer. N.F. CHIAPewa County ITASCA State MINN
SECTION Corner common to sections 22, 23, 26 and 27

EXISTING SURVEYS

Original Government Survey

Year surveyed 1896
 Original monument BALSAM POST
(Wood post, stone, pile of stones, pipe, etc.)

Bearing Trees				
Species	<u>BALSAM</u>	<u>BALSAM</u>	<u>BALSAM</u>	<u>BALSAM</u>
Diameter	<u>10</u>	<u>6</u>	<u>8</u>	<u>6</u>
Bearing	<u>N5E</u>	<u>S39E</u>	<u>S65W</u>	<u>N35W</u>
Distance	<u>34 LKS.</u>	<u>28 LKS.</u>	<u>11 LKS.</u>	<u>4 LKS.</u>
	<u>22.4</u>	<u>18.5'</u>	<u>7.3'</u>	<u>2.6'</u>

Original Evidence Found

Year of search _____ By _____
 Monument found _____

Original Bearing Trees Found

Species _____
 Diameter _____
 Bearing _____
 Distance _____

Subsequent Corner Restoration

Year surveyed 1927 By J. J. ROSE
 Where filed or recorded FOLDER 15 PAGE 11
 Monument FOUND OLD POST DOWN
(Original, concrete post, iron rod, etc.)
SET NEW BALSAM POST 5"

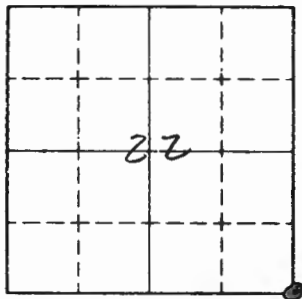
Evidence of Subsequent Corner Restoration Found

Year of search 11-29-84 By CK-6B-JA
CHAINED SOUTH FROM SEC. COR. 1 MILE
EST. APPROX. SEC. COR. SET. 2" BIRCH
STAKE AT COR. DISTANCE. PUT FLAG
ON 12" ASPEN 2' N OF BIRCH STAKE
OVER

Bearing Trees, Reference Objects

Species	<u>STANDING DOWN</u>	<u>STANDING</u>	<u>STR. ROTTED</u>
Diameter	<u>15</u>	<u>6"</u>	<u>6</u>
Bearing	<u>N51E</u>	<u>S63E</u>	<u>N35W</u>
Distance	<u>22.0'</u>	<u>17.7'</u>	<u>3.0'</u>
			<u>6.5'</u>

Bearing Trees, Reference Objects



Sketch

○ Corner F.S. Land

Relation of Evidence to Record Features Along Section Lines

Section line to sections _____
 Object _____
 Record distance _____
 Measured distance _____

Other Evidence

Describe evidence of use and occupation such as roads, fences, clearings, timber cutting lines, plantations, etc.. Cite source of testimony if any. _____

CHECK DRIS LAND TIE

N 400' OK

E 200' OK

RAN WEST FROM THIS APPROX. SEC COR

TIE TO EXT. SWP. W IS OK

*FD. ON 12-6-84 SHOULD MOVE THIS APPROX. 31' WEST
 WILL SEARCH AGAIN*

At time of search:

1. Did you have the record description?

Yes _____ No _____

2. How was search area located?

Pacing, chaining, photos, maps,
 etc. _____

3. Man hours spent in search _____

4. Do you think additional search might

recover evidence? Yes _____ No _____

5. Signature *Paul Kramer*

Perpetuation Record

Monument and accessories established. Include brief description of area. _____

Certified corner restoration certificate prepared: Yes _____ No _____

Filed in county records at _____ Date _____ County Document No. _____

Identified on aerial photo No. _____ Which is filed at _____

Index No. T-1
(Alphabetical - Numerical)

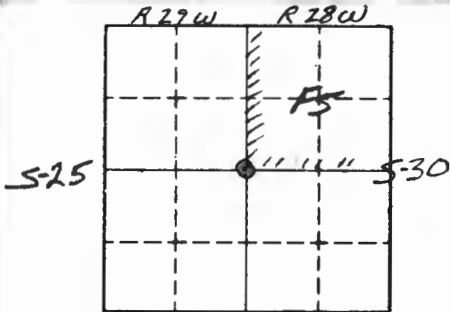
LAND CORNER RECORD
(RECTANGULAR SURVEYS)

R9-7150-4 (Rev. 6/13/67)
 GPO 802-127

T. 150 N R. 28 W 5th Mer. N.F. Chippewa County Itasca State Mn.
 Quarter _____ Corner common to sections _____, 25 and 30
 Cert. filed under 150N29W-T25-

EXISTING SURVEYS

Original Government Survey	Original Evidence Found
Year surveyed _____ Original monument _____ <small>(Wood post, stone, pile of stones, pipe, etc.)</small>	Year of search _____ By _____ Monument found _____
<p style="text-align: center;">Bearing Trees</p> Species _____ Diameter _____ Bearing _____ Distance _____	<p style="text-align: center;">Original Bearing Trees Found</p> Species _____ Diameter _____ Bearing _____ Distance _____
<p style="text-align: center;">Subsequent Corner Restoration</p>	<p style="text-align: center;">Evidence of Subsequent Corner Restoration Found</p>
Year surveyed _____ By <u>Itasca County</u> Where filed or recorded <u>Plat at Courthouse</u> Monument <u>1/2" iron pipe with stamped Alum</u> <small>(Original, concrete post, woodrod, etc.)</small> <u>cap</u>	Year of search <u>3/23/82</u> By <u>Frances Johnson - Bob Murray</u> <u>Fl 1/2" iron pipe w/cap and 2 bearing trees</u> <u>that were possibly set by Itasca county</u> <u>and not recorded on the Plat.</u>
<p style="text-align: center;">Bearing Trees, Reference Objects</p> Species <u>None given</u> Diameter _____ Bearing _____ Distance _____	<p style="text-align: center;"><u>True Bearings</u> standing dead Bearing Trees, Reference Objects <u>Ash</u> <u>Balsam stub</u> <u>7</u> <u>5</u> <u>N 8° W</u> <u>S 42° E</u> <u>25.74'</u> <u>12.25'</u> <u>To spike</u> <u>to spike</u></p>



Sketch

○ Corner ▨ F.S. Land

Relation of Evidence to Record Features Along Section Lines

Section line to sections _____ ~~T-1~~
 Object _____ T-1
 Record distance _____
 Measured distance _____

Other Evidence

Describe evidence of use and occupation such as roads, fences, clearings, timber cutting lines, plantations, etc.. Cite source of testimony if any. blazed line to the north

At time of search:

1. Did you have the record description?
 Yes No _____

2. How was search area located?
Pacing, chaining, photos, maps,
 etc. _____

3. Man hours spent in search 1/2

4. Do you think additional search might
 recover evidence? Yes _____ No _____

5. Signatures Francis D. Jones

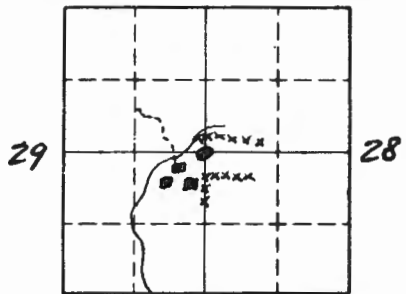
Perpetuation Record

Monument and accessories established. Include brief description of area. _____

Tree Blazing
6" Ash N 34° W 7.30' to spike
7" Balsam N 52° E 22.64' to spike

CERTIFICATE FILED

Certified true and correct restoration certificate prepared: Yes No _____
 Filed in county records at Stasson Date 9/4/83 County Document No. 358130
 Identified on aerial photo No. _____ Which is filed at _____



Sketch

○ Corner ▨ F.S. Land

Section line to sections _____

Object _____

Record distance _____

Measured distance _____

Other Evidence

Describe evidence of use and occupation such as roads, fences, clearings, timber cutting lines, plantations, etc.. Cite source of testimony if any.

FENCE COR. IS APPROX. 15' SOUTH OF SEARCH AREA
OLD HOUSE HAS BEEN DESTROYED AND FOUNDATION COVERED
WITH DIRT LAWN NOW OVER SITE OF HOUSE

At time of search:

1. Did you have the record description?

Yes No _____

2. How was search area located?

Pacing, chaining, photos, maps, etc. _____

3. Man hours spent in search 2 Hrs.

4. Do you think additional search might recover evidence? Yes _____ No _____

5. Signature _____

Perpetuation Record

Monument and accessories established. Include brief description of area. _____

Certified corner restoration certificate prepared: Yes _____ No _____

Filed in county records at _____ Date _____ County Document No. _____

Identified on aerial photo No. _____ Which is filed at _____

Index No. T-9
(Alphabetical - Numerical)LAND CORNER RECORD
(RECTANGULAR SURVEYS)R9-7 150-4 (Rev. 6/13/67)
GPO 802-127T. 150 R. 28 S. 5 Mer. N.F. CHIPPEWA County ITASCA State MN.
QUARTER BET. Corner common to sections 28 and 29

EXISTING SURVEYS

Original Government Survey

Year surveyed 1896 G.A. RALPH
Original monument ASPEN POST
(Wood post, stone, pile of stones, pipe, etc.)

Bearing Trees

Species ASPEN SPRUCE
Diameter 6 11
Bearing S12 1/2 E S78 1/2 W
Distance 17 LKS. 41 LKS.

Subsequent Corner Restoration

Year surveyed 1927 By J.J. ROSE
Where filed or recorded FOLDER #9 PAGE 86
Monument 2" X 1/8" KING BOLT FOR 1/4 COR.
(Original, concrete post, iron rod, etc.)

Bearing Trees, Reference Objects

Species ELM NE COR. MARK FENCE POST
Diameter 16 _____
Bearing S8W S37W S23W
Distance 66.8' 112.0' 52.2'

Original Evidence Found

Year of search 1927 By J.J. ROSE
Monument found NONE
SET PROPORTIONAL DISTANCE

Original Bearing Trees Found

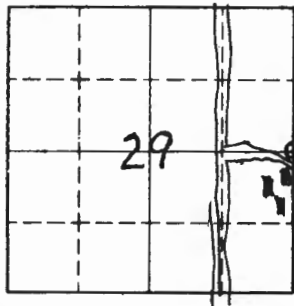
Species _____
Diameter _____
Bearing _____
Distance _____

Evidence of Subsequent Corner Restoration Found

Year of search 1983 By CK-68-JA
SEARCH WAS MADE OF AREA NO EVIDENCE
WAS FOUND AS DISTANCE PLACED US IN GARDEN
BY JACK STEWART'S HOUSE - OLD HOUSE HAS BEEN
REMOVED AND BASEMENT HAS BEEN FILLED IN

Bearing Trees, Reference Objects

Elm ELM LATER IN SURVEY FOUND ELM TO BE
20" ROSE'S BT. SET BY PROPORTIONAL
S16W DISTANCE FOR 1 1/2 MILES
66.8' BT CHECK RIGHT ON FOR DISTANCE
NO SCRIBE INSIDE AT POSITION NE PLUMB CUT ELM



Sketch

○ Corner F.S. Land

Relation of Evidence to Record Features Along Section Lines

Section line to sections _____
 Object _____
 Record distance _____
 Measured distance _____

Other Evidence

Describe evidence of use and occupation such as roads, fences, clearings, timber cutting lines, plantations, etc.. Cite source of testimony if any. _____

At time of search:

1. Did you have the record description?
 Yes _____ No _____

2. How was search area located?
 Pacing, chaining, photos, maps,
 etc. _____

3. Man hours spent in search _____

4. Do you think additional search might
 recover evidence? Yes _____ No _____

5. Signature _____

Perpetuation Record

Monument and accessories established. Include brief description of area. 11-14-83
SET 3" X 5" FS MONU. 18" HIGH IN GARDEN
PLACE MAG. PELLET UNDER MONU. IN CLAY TISON R28W
ROSE'S ELM NOW STD'S. ELM 26" 516W 66.80' TAGGED BT 1/4
ELM STP. 20" N50W 88.10' MKD. BT S29 | S28
W. SPRUCE 16" N31E 184.80' MKD. 1/4 S28 BT 1983
ELM 14" 589E 180.10' MKD. 1/4 S28 BT RLS NO 14677
TIE TO JACK STEWART'S HOUSE. NE COR. OF LOG HOUSE BRS. 569W 132.0'
 CK-68-JA

Certified corner restoration certificate prepared: Yes _____ No _____

Filed in county records at _____ Date _____ County Document No. _____

Identified on aerial photo No. _____ Which is filed at _____

Index No. T-13
(Alphabetical - Numerical)

BOOK 1
PAGE 50

LAND CORNER RECORD
(RECTANGULAR SURVEYS)

RG-7 150-4 (Rev. 6/13/67)
GPO 802-127

T. 150 R. 28 Mer. N.F. CHIPPEWA County ITASCA State MIN
QUARTER BET. Corner common to sections 27 and 28

EXISTING SURVEYS

Original Government Survey

Year surveyed 1896
Original monument SPRUCE POST
(Wood post, stone, pile of stones, pipe, etc.)

Bearing Trees

Species <u>BALSAM</u>	<u>BIRCH</u>
Diameter <u>9</u>	<u>9</u>
Bearing <u>N86W</u>	<u>S87W</u>
Distance <u>32 LKS.</u>	<u>60 LKS.</u>
<u>21.1'</u>	<u>39.6'</u>

Subsequent Corner Restoration

Year surveyed _____ By _____
Where filed or recorded _____
Monument _____
(Original, concrete post, iron rod, etc.)

Bearing Trees, Reference Objects

Species _____
Diameter _____
Bearing _____
Distance _____

Original Evidence Found

Year of search _____ By _____
Monument found _____

Original Bearing Trees Found

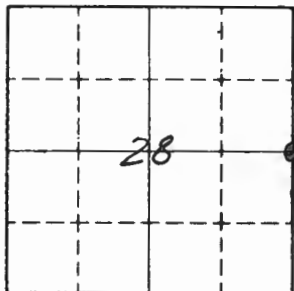
Species _____
Diameter _____
Bearing _____
Distance _____

Evidence of Subsequent Corner Restoration Found

Year of search 10-31-84 By CK-JA-68
FOUND BALSAM STUB 11" DIA x 10' HIGH
WITH OLD FSLP AS APPROX. COR. - CHAINED
NORTH FROM SEL. COR. 2640 - STUB IN ASPEN
REGENERATION AREA - BEAVER POND 400' TO S
WOODS TRAIL 50' TO W OF TAG QRS NE-SW

Bearing Trees, Reference Objects

Species _____
Diameter _____
Bearing _____
Distance _____



Sketch

○ Corner ▨ F.S. Land

Relation of Evidence to Record Features Along Section Lines

Section line to sections _____
 Object _____
 Record distance _____
 Measured distance _____

Other Evidence

Describe evidence of use and occupation such as roads, fences, clearings, timber cutting lines, plantations, etc.. Cite source of testimony if any. _____

At time of search:

1. Did you have the record description?

Yes No _____

2. How was search area located?

Pacing, chaining, photos, maps, etc. _____

3. Man hours spent in search 2 HRS.

4. Do you think additional search might recover evidence? Yes _____ No

5. Signature CDK

Perpetuation Record

Monument and accessories established. Include brief description of area. _____

Certified corner restoration certificate prepared: Yes _____ No _____

Filed in county records at _____ Date _____ County Document No. _____

Identified on aerial photo No. _____ Which is filed at _____

T. 150 R. 28 Mer. N.F. CHIPPEWA County ITASCA State MN.
QUARTER BET. Corner common to sections 29 and 32

EXISTING SURVEYS

Original Government Survey

Year surveyed 1896
 Original monument BIRCH POST
(Wood post, stone, pile of stones, pipe, etc.)

Bearing Trees

Species	<u>SPRUCE</u>	<u>BALSAM</u>
Diameter	<u>8</u>	<u>5</u>
Bearing	<u>S20W</u>	<u>N14E</u>
Distance	<u>4 1/2 LKS.</u>	<u>14 LKS.</u>
	<u>3.0'</u>	<u>9.2'</u>

Subsequent Corner Restoration

Year surveyed 1931 By J.J. ROSE
 Where filed or recorded FOLDER #9 PAGES 78-84
 Monument (Original, concrete post, iron rod, etc.)

SET NEW TAM POST MKD
SET TAM POSTS IN ORIG. BT'S STUMPS

Bearing Trees, Reference Objects

Species _____
 Diameter _____
 Bearing _____
 Distance _____

Original Evidence Found

Year of search 1931 By J.J. ROSE RLS
 Monument found Fd. BOTH ORIG. BT STUMPS

Original Bearing Trees Found

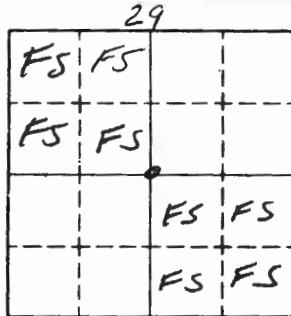
Species _____
 Diameter _____
 Bearing _____
 Distance _____

Evidence of Subsequent Corner Restoration Found

Year of search 7-28-81 By _____
CHAINED TRUE WEST FROM F.S. B.C. AT
E 1/16 SEC'S. 29-32 1323' DISTANCE BY
J.J. ROSE - NO EVIDENCE FOUND - AREA
IS BRUSH SWP, WET - OLD STUMPS AND LOGS
UNDER MOSS

Bearing Trees, Reference Objects OVER

Species _____
 Diameter _____
 Bearing _____
 Distance _____



37
Sketch

○ Corner F.S. Land

V-7

Relation of Evidence to Record Features Along Section Lines

Section line to sections _____

Object _____

Record distance _____

Measured distance _____

Other Evidence

Describe evidence of use and occupation such as roads, fences, clearings, timber cutting lines, plantations, etc.. Cite source of testimony if any. 7-28-81

EST. APPROX. 1/4 COR. CK-6B-TB
PUT FSLP ON 13" BALM-GILEAD N 20 E 15' FROM
RIBBON AT END OF OUR CHAINING
SEARCH TIME 1/2 HR. NEEDS MORE SEARCH

FROM 1/4 COR. EAST TO SEC. COR. 2646.1'
FROM 1/4 COR. WEST TO SEC. COR. 2664.4'

~~Perpetuation Record~~

Monument and accessories established. Include brief description of area.
Timber, Krause, Brown & Allison - Searched at area projected thru E 1/4
1323' West as determined from our traverse. Area falls just into SWAMP.
An extensive search revealed no evidence. MCB

At time of search:

1. Did you have the record description?
 Yes No _____

2. How was search area located?
Pacing, chaining, photos, maps,
 etc. _____

3. Man hours spent in search 2 Hrs.

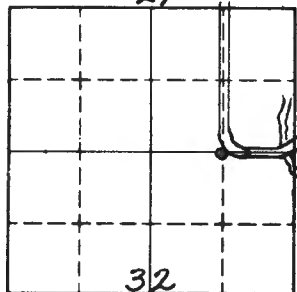
4. Do you think additional search might recover evidence? Yes _____ No _____

5. Signature Aary Beama

Certified corner restoration certificate prepared: Yes _____ No _____

Filed in county records at _____ Date _____ County Document No. _____

Identified on aerial photo No. _____ Which is filed at _____



Sketch

○ Corner F.S. Land

Relation of Evidence to Record Features Along Section Lines

V-8

Section line to sections _____
 Object _____
 Record distance _____
 Measured distance _____

Other Evidence

Describe evidence of use and occupation such as roads, fences, clearings, timber cutting lines, plantations, etc.. Cite source of testimony if any.

CORNER IS APPROX. 30' WEST OF ROAD & N-E ON CURVE
 OLD FENCE LINE N-S IS APPROX. 15' WEST OF IRON
 AREA AROUND CORNER HAS BEEN LOGGED RECENTLY AS THERE
 ARE ONLY YOUNG TREES AROUND CORNER

At time of search:

1. Did you have the record description?

Yes No _____

2. How was search area located?

Pacing, chaining, photos, maps,
 etc. _____

3. Man hours spent in search LHR

4. Do you think additional search might
 recover evidence? Yes _____ No

5. Signature Ante R. Kraus

Perpetuation Record

Monument and accessories established. Include brief description of area. 5-6-80

TO TEMP. ESTABLISH CORNER POSITION MARKED TIES TO IRON
 BALM-OF-GILEAD 7 N73W 23.60' NAIL IN SIDE OF TREE - TAS
 " " " 7 S.52W 10.82' " " " " " "
 " " " 7 S 6 E 20.92' " " " " " "

PILE ROCK AROUND IRON AND SET 3" CEDAR POST BESIDE IRON
 PAINTED RED - PUT FSLP ON 8" CEDAR POST S76W - 11.80' FROM
 IRON

Certified corner restoration certificate prepared: Yes _____ No _____

Filed in county records at _____ Date _____ County Document No. _____

Identified an aerial photo No. _____ Which is filed at _____

Index No. 1-8
(Alphabetical - Numerical)

LAND CORNER RECORD
(RECTANGULAR SURVEYS)

2 of 2

R9-7 150-4 (Rev. 6/13/67)
GPO 562-127

T. 130 R. 28 Mer. N.F. CHIPPewa County ITASCA State MINN.
EAST 1/16 SE 1/4 Corner common to sections 29 and 32

EXISTING SURVEYS

Original Government Survey

Year surveyed _____
Original monument _____
(Wood post, stone, pile of stones, pipe, etc.)

Bearing Trees

Species _____
Diameter _____
Bearing _____
Distance _____

Subsequent Corner Restoration

Year surveyed _____ By _____
Where filed or recorded _____
Monument _____
(Original, concrete post, iron rod, etc.)

Bearing Trees, Reference Objects

Species _____
Diameter _____
Bearing _____
Distance _____

Original Evidence Found

Year of search _____ By _____
Monument found _____

Original Bearing Trees Found

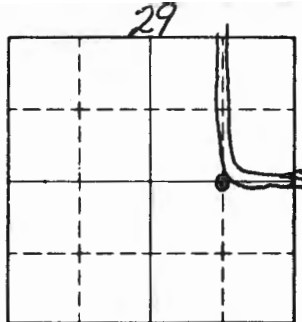
Species _____
Diameter _____
Bearing _____
Distance _____

Evidence of Subsequent Corner Restoration Found

Year of search _____ By _____
1 1/4" X 1 1/2" IRON BAR. 4" BELOW GROUND

Bearing Trees, Reference Objects

Species _____
Diameter _____
Bearing _____
Distance _____



32
Sketch

○ Corner ■ F.S. Land

Relation of Evidence to Record Features Along Section Lines

V-8

Section line to sections _____

Object _____

Record distance _____

Measured distance _____

Other Evidence

Describe evidence of use and occupation such as roads, fences, clearings, timber cutting lines, plantations, etc.. Cite source of testimony if any. _____

OLD FENCE LINE (POSTS ONLY) DUE WEST POSTS RUN N-S

At time of search:

1. Did you have the record description?

Yes _____ No _____

2. How was search area located?

Pacing, chaining, photos, maps, etc. _____

3. Man hours spent in search _____

4. Do you think additional search might recover evidence? Yes _____ No _____

Perpetuation Record

Monument and accessories established. Include brief description of area. 7-27-81

2" DIA X 36" LONG STEEL PIPE CAP MARK, TASON R28W
ROCK RING AROUND TOP OF MONUMENT E 1/4 S29
BRASS CAP 4" BELOW GRD. S32

BALM - GILEAD 6" N16W 40.30 MKD E'116S29BT 1981
" " 9 N61W 55.30 " E'116S29BT RLS NO
" " 7 S42W 44.60 " E'116S32BT
ASPEN S55E 71.10 " E'116S32BT
4'X4'X8' CEDAR POST DUE WEST 3:1

Certified corner restoration certificate prepared: Yes _____ No _____

Filed in county records at _____ Date _____ County Document No. _____

5. Signature _____ Identified on aerial photo No. _____ Which is filed at _____

Index No. V-9
(Alphabetical - Numerical)

LAND CORNER RECORD
(RECTANGULAR SURVEYS)

R9-7150-4 (Rev. 6/13/67)
 GPO 802-127

T. 150 R. 28 Mer. N.F. CHIPPEWA County ITASCA State MN.
SECTION Corner common to sections 28, 29, 32 and 33

EXISTING SURVEYS

Original Government Survey

Year surveyed 1896 G.A. RALPH
 Original monument ASPEN POST
(Wood post, stone, pile of stones, pipe, etc.)

Bearing Trees

Species	BIRCH	SPRUCE	TAM.	SPRUCE
Diameter	<u>10</u>	<u>10</u>	<u>15</u>	<u>20</u>
Bearing	<u>N59E</u>	<u>S80E</u>	<u>S75W</u>	<u>N30W</u>
Distance	<u>16 LKS.</u>	<u>24 LKS.</u>	<u>17 LKS.</u>	<u>7 LKS.</u>

Subsequent Corner Restoration

Year surveyed 1931 By JOHN J. ROSE R.H.S
 Where filed or recorded NOTES ON FILE AT SO.
 Monument SET 1" X 36" STEEL BAR
(Original, concrete post, iron rod, etc.)

Bearing Trees, Reference Objects

Species	<u>ROCK</u>	<u>ASPEN</u>
Diameter	<u>3'</u>	<u>7</u>
Bearing		<u>S-W</u>
Distance	<u>23.6'</u>	<u>78.6'</u>

X ON TOP

Original Evidence Found

Year of search 1931 By JOHN J. ROSE
 Monument found NONE ORIG. EVIDENCE FOUND
SET BY DOUBLE PROPORTIONATE DISTANCE

Original Bearing Trees Found

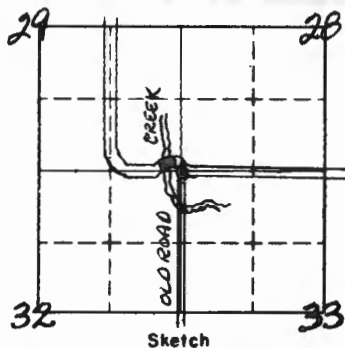
Species				
Diameter				
Bearing				
Distance				

Evidence of Subsequent Corner Restoration Found

Year of search _____ By _____
ON BACK SIDE

Bearing Trees, Reference Objects

Species		
Diameter		
Bearing		
Distance		



Sketch

○ Corner ▨ F.S. Land

Relation of Evidence to Record Features Along Section Lines

V-9

Section line to sections _____
 Object _____
 Record distance _____
 Measured distance _____

Other Evidence

Describe evidence of use and occupation such as roads, fences, clearings, timber cutting lines, plantations, etc.. Cite source of testimony if any.

5-5-80 CRK-JS CHAINED WEST OF 1/4 COR. 2636' TO APPROX. AREA OF SEC. COR. NO EVIDENCE FOUND THIS DAY SEARCH WITH METAL LOCATOR N-S OF OUR CHAIN.

5-6-80 CRK JS CHAINED EAST OF E 1/16 1318' TO APPROX AREA FELL CLOSE TO MARKED AREA FROM YESTERDAY STILL NO COR. EVIDENCE FOUND - NO BT'S. LEFT. FROM ROSE SURVEY MORE SEARCH NEEDED - MAY HAVE TO TRAVERSE INTO AREA

Perpetuation Record

Monument and accessories established. Include brief description of area. _____

At time of search:

1. Did you have the record description?
 Yes No _____

2. How was search area located?
 Pacing, chaining, photos, maps,
 etc. _____

3. Man hours spent in search 1 1/2 hrs.

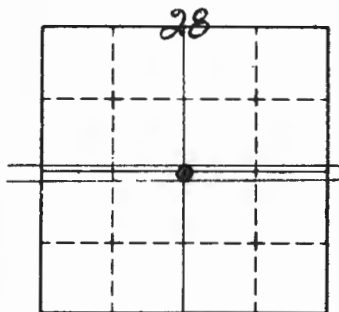
4. Do you think additional search might recover evidence? Yes No _____

5. Signature Chris R. Kraus

Certified corner restoration certificate prepared: Yes _____ No _____

Filed in county records at _____ Date _____ County Document No. _____

Identified on aerial photo No. _____ Which is filed at _____



33
Sketch

○ Corner F.S. Land

Relation of Evidence to Record Features Along Section Lines

V-11

Section line to sections _____
 Object _____
 Record distance _____
 Measured distance _____

Other Evidence

Describe evidence of use and occupation such as roads, fences, clearings, timber cutting lines, plantations, etc.. Cite source of testimony if any.

~~_____~~ CORNER IN CENTER OF EAST-WEST F.S. ROAD
 IN LOWLAND ASH-ELM SWP (WET)
 AREA NORTH OF CORNER HAS BEEN RECENTLY CUTOVER

At time of search:

1. Did you have the record description?
 Yes No _____

2. How was search area located?
 Pacing, chaining, photos, maps,
 etc. _____

3. Man hours spent in search 1/2 HR.

4. Do you think _____ might
 recover evidence? Yes No _____

5. Signature Curtis R. Krause

Perpetuation Record

Monument and accessories established. Include brief description of area.

SET 2"X24" IRON PIPE WITH CAP MKD TISON R2BW

WITNESSED BY 1/4 S28

ASH 9 S43W 53.40' MKD 1/4 S33 BT S33

ASH 12 S4E 40.35' " 1/4 S33 BT PLS 1980 NO 12684

ASH 7 S53E 91.68' " 1/4 S33 BT

ASH 10 N50E 30.60' " 1/4 S28 BT

RESET ROSES IRON AT WEST SIDE OF ~~THE~~ F.S. MONU. - PIPE ROCK

AROUND BOTH IRON'S BELOW ROAD 10"

Certificate of corner restoration certificate prepared: Yes X Gary Stevenson

Filed in records at Stacy Date 6/16/83 County Document No. 358202

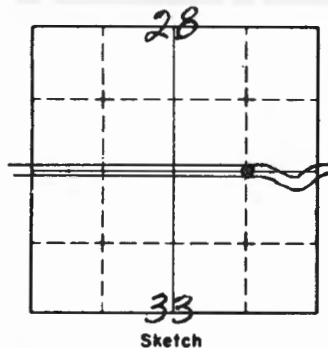
Identified by _____ Serial photo No. _____ Which is filed at _____

CERTIFICATE FILED

Index No. V-12
(Alphabetical - Numerical)LAND CORNER RECORD
(RECTANGULAR SURVEYS)R9-7150-4 (Rev. 6/13/67)
GPO 802-127T. 150 R. 28 Mer. N.F. 5 CHIPPEWA County ITASCA State MN.
EAST 1116 SET. Corner common to sections _____, _____, 28 and 33

EXISTING SURVEYS

Original Government Survey	Original Evidence Found
Year surveyed _____	Year of search _____ By _____
Original monument _____ <small>(Wood post, stone, pile of stones, pipe, etc.)</small>	Monument found _____
Bearing Trees	Original Bearing Trees Found
Species _____	Species _____
Diameter _____	Diameter _____
Bearing _____	Bearing _____
Distance _____	Distance _____
Subsequent Corner Restoration	Evidence of Subsequent Corner Restoration Found
Year surveyed. <u>1931</u> By <u>JOHN J. ROSE RLS</u>	Year of search <u>5-6-80</u> By <u>C. KRAUSE - J. SCHOONOVER</u>
Where filed or recorded <u>NOTES ON FILE AT S.O.</u>	<u>NO IRON FOUND - ROAD HAS BEEN CUT OVER</u>
Monument <u>1" X 3/4" IRON BAR</u> <small>(Original, concrete post, wood rod, etc.)</small>	<u>THE YEARS AND FILL USED WEST OF COR.</u>
<u>1320.6' WEST TO 1/4 COR. AND 1320.6'</u>	<u>IN LOW AREA, FD. MAPLE STP. WITH BT SCRIBE</u>
<u>EAST TO SEC. COR.</u>	<u>INSIDE - FD ASPEN STP. AND LOG ON GROUND</u>
Bearing Trees, Reference Objects	Bearing Trees, Reference Objects
Species <u>MAPLE</u> <u>ASPEN</u>	<u>MAPLE - SOLID</u> <u>ASPEN - ROTTED</u>
Diameter <u>8</u> <u>6</u>	<u>12 STP.</u> <u>15 STP.</u>
Bearing <u>N28W</u> <u>S23E</u>	<u>N22W</u> <u>S14E</u>
Distance <u>32.0'</u> <u>32.3'</u>	<u>32.0'</u> <u>32.3'</u>
	<u>BT INSIDE</u> <u>BT INSIDE</u>



Sketch

○ Corner ▣ F.S. Land

Relation of Evidence to Record Features Along Section Lines

V-12

Section line to sections _____
 Object _____
 Record distance _____
 Measured distance _____

Other Evidence

Describe evidence of use and occupation such as roads, fences, clearings, timber cutting lines, plantations, etc.. Cite source of testimony if any.

CORNER IN CENTER OF EAST-WEST F.S. ROAD
AREA SOUTH AND SOUTHEAST HAS YOUNG ASPEN ONLY
LARGE ASPEN HAVE BEEN CUT 10-15 YEARS AGO

At time of search:

1. Did you have the record description?
 Yes No _____

2. How was search area located?
 Pacing, chaining, photos, maps,
 etc. _____

3. Man hours spent in search 1 HR.

4. Do you think additional search might
 recover evidence? Yes _____ No

5. Signature Arthur R. Krause

Perpetuation Record

Monument and accessories established. Include brief description of area. 5-6-80

WKO. TEMP. TIES
ASH 13 N49W 51.40' NAIL ON SIDE WITH BT TAG
ASH 6 N17E 38.20' NAIL ON SIDE " " "
MAPLE STP. 12" N22W 32.0' NAIL ON TOP OF STUMP
ASPEN STP. 15" S14E 32.3' FACE OF STUMP w/FLAT FACE
6" CEDAR POST WITH FSLP (NEW) ON BACK SIDE (OLD) ON FACE
N10W-15.25' FROM CORNER POSITION
SET 7" X 1/2" REROO AT COR. 8" BELOW ROAD - NAIL w/RIBBON ALSO

Certified corner restoration certificate prepared: Yes _____ No _____

Filed in county records at _____ Date _____ County Document No. _____

Identified on aerial photo No. _____ Which is filed at _____

Index No. V-21
(Alphabetical - Numerical)

LAND CORNER RECORD
(RECTANGULAR SURVEYS)

RD-7150-4 (Rev. 6/13/67)
GPO 802-127

T. 150 R. 28 S. 5 Mer. N.F. Chippewon County Itasca State TX
Section Corner common to sections 25, 26, 35 and 36

EXISTING SURVEYS

Original Government Survey

Year surveyed 1896 ALO
Original monument (Wood post, stone, pile of stones, pipe, etc.)

Bearing Trees

Species _____
Diameter _____
Bearing _____
Distance _____

Subsequent Corner Restoration

Year surveyed _____ By _____
Where filed or recorded _____
Monument (Original, concrete post, iron rod, etc.)

Bearing Trees, Reference Objects

Species _____
Diameter _____
Bearing _____
Distance _____

Original Evidence Found

Year of search _____ By _____
Monument found _____

Original Bearing Trees Found

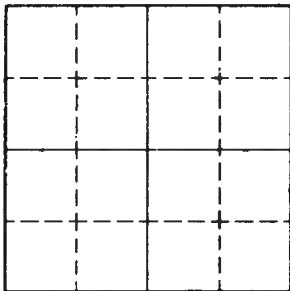
Species _____
Diameter _____
Bearing _____
Distance _____

Evidence of Subsequent Corner Restoration Found

Year of search 1976 By Okerman
set 2" x 60" brass cap monument

Bearing Trees, Reference Objects

B Spruce 9" 5 33°W 48.40'
B Spruce 7" N50°W 64.00'
B Spruce 6" N20°E 49.90'
B Spruce 8" N52°E 22.90'
B Spruce 7" S28°E 11.40'
Sign Post E 5'



Sketch

Corner F.S. Land

Relation of Evidence to Record Features Along Section Lines

Section line to sections _____

Object _____

Record distance _____

Measured distance _____

Other Evidence

Describe evidence of use and occupation such as roads, fences, clearings, timber cutting lines, plantations, etc.. Cite source of testimony if any. _____

At time of search:

1. Did you have the record description?
Yes _____ No _____

2. How was search area located?
Pacing, chaining, photos, maps,
etc. _____

3. Man hours spent in search _____

4. Do you think additional searching might
recover evidence? Yes _____ No _____

Perpetuation Record

Monument and accessories established. Include brief description of area. _____

CERTIFICATE FILED

Certificate of registration certificate prepared by Wm Oberman Yes _____ No _____

Filed in county of Itasca Date 9/15/81 County Document No. 347828

5. Signature _____ Identified on aerial photo No. _____ Which is filed at _____

T. 150 N R. 28 W 5th Mer. N.F. Chippewa County Itasca State Ma.Quarter between Corner common to sections 36 and 31Cert. filed under 150 N 29 W X-25

EXISTING SURVEYS

Original Government Survey

Year surveyed _____

Original monument _____
(Wood post, stone, pile of stones, pipe, etc.)

Bearing Trees

Species Basswood stump _____

Diameter _____

Bearing N88E _____Distance 9.29' _____

Subsequent Corner Restoration

Year surveyed. _____ By Itasca CountyWhere filed or recorded Plat at courthouseMonument 1 1/2" capped iron pipe (stamped Aluminum Cap)
(Original, concrete post, iron rod, etc.)Distance to the face of lower plateItasca Co. trees are Magnetic Bearings

Bearing Trees, Reference Objects

Species Aspen Elm _____Diameter 10 5 _____Bearing N40E S88W _____Distance 5.13' 36.14' _____

Original Evidence Found

Year of search _____ By Itasca CountyMonument found Not stated
Restored from original B.T.

Original Bearing Trees Found

Species Basswood stump _____

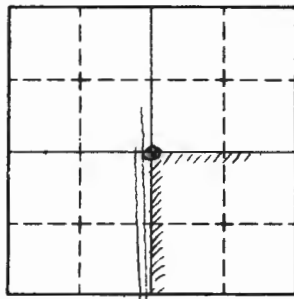
Diameter _____

Bearing N88E _____Distance 9.29' _____

Evidence of Subsequent Corner Restoration Found

Year of search 3/23/1982 By Francis Johnson - Bob Murray
Ed 1 1/2" dia iron pipe with stamped alum. cap.True bearings + distance to nail on side of trees
Bearing Trees, Reference ObjectsAspen Elm stump hole _____12 7 _____N44E West N88E _____5.93' 36.29' 9.29' _____

536



531

Sketch

○ Corner ▨ F.S. Land

Relation of Evidence to Record Features Along Section Lines

X ~~1~~

Section line to sections _____

Object _____

Record distance _____

Measured distance _____

Other Evidence

Describe evidence of use and occupation such as roads, fences, clearings, timber cutting lines, plantations, etc.. Cite source of testimony if any. _____

1/2 of old road 1/2 west

At time of search:

1. Did you have the record description?

Yes No _____

2. How was search area located?

Pacing, chaining, photos, maps,
etc. _____3. Man hours spent in search 1/24. Do you think additional search might
recover evidence? Yes _____ No _____5. Signature Francis R. Johnson

Perpetuation Record

Monument and accessories established. Include brief description of area. _____

CERTIFICATE FILED

Certified copy of perpetuation certificate prepared:

Yes _____

No _____

Filed in county records at LincolnDate 6/14/83County Document No. 358131

Identified on aerial photo No. _____

Which is filed at _____

T. 150 R. 28 S. 5 Mer. N.F. CHIPPEWA County ITASCA State MN.
QUARTER BET. Corner common to sections 32 and 33

EXISTING SURVEYS

Original Government Survey

Year surveyed 1896 G.A. RALPH
Original monument WOOD POST ASPEN
(Wood post, stone, pile of stones, pipe, etc.)

Bearing Trees

Species SPRUCE BALSAM
Diameter 14 14
Bearing S29W N76E
Distance 4 1/2 LKS. 29 LKS.
19.1'

Subsequent Corner Restoration

Year surveyed 1931 By J.J. ROSE, RLS.
Where filed or recorded FOLDER #9 AT S.I.O.
Monument SET 1" X 18" IRON PIPE AT COR.
(Original, concrete post, iron rod, etc.)MKD NEW BTS.

Bearing Trees, Reference Objects

Species BALM-GILBO ELM BALSAM
Diameter 14 10 14
Bearing S70E S-W N77W
Distance 28.4' 29.5' 21.9'

Original Evidence Found

Year of search 1931 By J.J. ROSE RLS.
Monument found FD. ORIG BT TO N.E

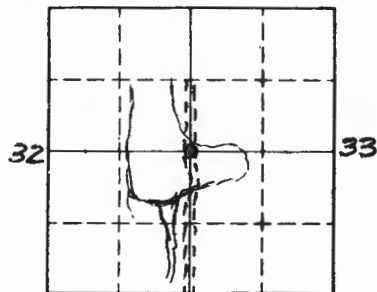
Original Bearing Trees Found

Species BALSAM WINDFALL
Diameter N76E
Bearing _____
Distance 19.1'
PLAINLY MARKED

Evidence of Subsequent Corner Restoration Found

Year of search 80 By CURT KRANSE - WAGONERMAN
FD. 1" IRON IN PILE OF ROCK @ OF OLD TSP. ROAD
N-S (IRON BENT) UNDER ICE OF BEAVER POND
TO WEST-S-W-SOUTH NO BT'S. OF ROSES FOUND
TODAY - CHAINED NORTH FROM SEC. COR. TO SOUTH
26.37' - SET 3" SQ. ASPEN POST NEXT TO IRON

Bearing Trees, Reference Objects



Sketch

○ Corner ▨ F.S. Land

Relation of Evidence to Record Features Along Section Lines

X-9

Section line to sections _____
 Object _____
 Record distance _____
 Measured distance _____

Other Evidence

Describe evidence of use and occupation such as roads, fences, clearings, timber cutting lines, plantations, etc.. Cite source of testimony if any. 7-30-81

CORNER IN CENTER OF OLD TSP. ROAD N-S - BEAVER POND FLOODS
CORNER LOCATION NOW - POND IS NW-W-SW-S OF CORNER.
COR. IS 20' WEST OF HIGH GROUND

At time of search:

1. Did you have the record description?

Yes _____ No _____

2. How was search area located?

Pacing, chaining, photos, maps, etc. _____

3. Man hours spent in search _____

4. Do you think additional search might recover evidence? Yes _____ No _____

5. Signature _____

DROVE 8' STEEL POST BESIDE F.S. MONU. 1" BELOW CAP ON EAST
SIDE OF IRON - PLACE ROSE'S. IRON BETWEEN BOTH PILE MORE
ROCK AROUND IRON'S, - MONU. 10" ABOVE WATER TODAY
WATER IS APPROX. 16" DEEP

Perpetuation Record

Monument and accessories established. Include brief description of area. 7-30-81
SET 2" X 5' IRON PIPE WITH CAP MARKED TISON R28W

8' STEEL POST N 37E 36.7' W/54-9 532 | 533
BALM OF GILEAD 12. N 62 E 104.35 MKD 1/4 533 BT 1981
ROCK 3' X 4' EGG SHAPED - POINT SW X CHISELED ON TOP RLS NO 6807
559 E - 39.40

8' STEEL POST 559 E 40.95' W/54-9
8' STEEL POST NORTH 8' BOTH SIGNS - 8' STEEL POST EAST 3.8' BOTH SIGNS

Certified corner restoration certificate prepared: Yes _____ No _____

Filed in county records at _____ Date _____ County Document No. _____

Identified on aerial photo No. _____ Which is filed at _____

Index No. X-25
(Alphabetical - Numerical)

LAND CORNER RECORD
(RECTANGULAR SURVEYS)

R9-7150-4 (Rev. 6/13/67)
GPO 802-127

T. 150 R. 28 5 Mer. N.F. CHIPPEWA County ITASCA State MN.
QUARTER BET. Corner common to sections _____, 31 and 36

EXISTING SURVEYS

Original Government Survey

Year surveyed 1896 GEORGE A. RALPH
Original monument WOOD POST
(Wood post, stone, pile of stones, pipe, etc.)

Bearing Trees

Species SPRUCE SPRUCE
Diameter 5 5
Bearing N47W N31E
Distance 5 LKS. 4 LKS.
3.3' 2.6'

Subsequent Corner Restoration

Year surveyed _____ By _____
Where filed or recorded _____
Monument _____
(Original, concrete post, iron rod, etc.)

Bearing Trees, Reference Objects

Species _____
Diameter _____
Bearing _____
Distance _____

Original Evidence Found

Year of search _____ By _____
Monument found _____

Original Bearing Trees Found

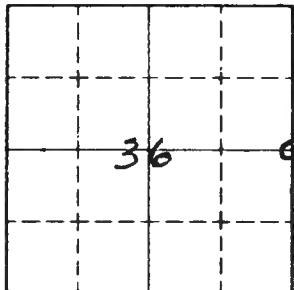
Species _____
Diameter _____
Bearing _____
Distance _____

Evidence of Subsequent Corner Restoration Found

Year of search 12-12-75 By CK JD
CHAINED SOUTH FROM SEC. COR. 25-26-35-36
2640' SEARCH FOR ORIG. COR. - NO EVIDENCE
COULD BE FOUND - SET PICKET AT DISTANCE
AND PLACE FSLP ON 9" BALSAM S25E
5.5' FROM PICKET AS APPROX. COR.

Bearing Trees, Reference Objects

Species _____
Diameter _____
Bearing _____
Distance _____



Sketch

○ Corner F.S. Land

Relation of Evidence to Record Features Along Section Lines

Section line to sections _____
 Object _____
 Record distance _____
 Measured distance _____

Other Evidence

Describe evidence of use and occupation such as roads, fences, clearings, timber cutting lines, plantations, etc.. Cite source of testimony if any.

IN THICK ALDER & WILLOW SWAMP WITH SCATTERED SPRAUCE
50' WEST TO HIGHER ASPEN RIDGE NW-SE
BURNT + LOGGED YEARS AGO
MAPS SHOW ANGLE TO SE - WE RAN ONE SOUTH, SO
CORNER COULD BE EAST OF OUR APPROX.

At time of search:

1. Did you have the record description?

Yes No _____

2. How was search area located?

Pacing chaining, photos, maps,
 etc. _____

3. Man hours spent in search 2 HRS.

4. Do you think additional search might

recover evidence? Yes _____ No _____

Perpetuation Record

Monument and accessories established. Include brief description of area. _____

Certified corner restoration certificate prepared: Yes _____ No _____

Filed in county records at _____ Date _____ County Document No. _____

Identified on aerial photo No. _____ Which is filed at _____

5. Signature Curt Krause

Index No. X-Y-17 XY-17
(Alphabetical - Numerical)

LAND CORNER RECORD
(RECTANGULAR SURVEYS)

RD-7 150-4 (Rev. 6/13/67)
GPO 802-127

T. 150 R. 28 S. 5 Mer. N.F. CHIPPEWA County ITASCA State MN
MC NORTH Corner common to sections 34 and 35

EXISTING SURVEYS

Original Government Survey

Year surveyed JULY 1896 By G.A. RALPH
Original monument SPRUCE POST
(Wood post, stone, pile of stones, pipe, etc.)

Bearing Trees

Species COTTONWOOD ASH
Diameter 10 8
Bearing N30E N27W
Distance 18 1/2 LKS. 37 LKS.
2.22' 27.4'

Subsequent Corner Restoration

Year surveyed 1922 By Ro
Where filed or recorded Folder #1 p. 25-26
Monument
(Original, concrete post, iron rod, etc.)

Bearing Trees, Reference Objects

Species _____
Diameter _____
Bearing _____
Distance _____

Original Evidence Found

Year of search 1922 By Rose
Monument found Old stake and one BT

Original Bearing Trees Found

Species _____
Diameter _____
Bearing _____
Distance _____

Evidence of Subsequent Corner Restoration Found

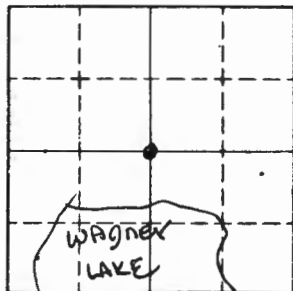
Year of search 8/8/84 By JA GB - chained
1162' south from monumented 1/4 - down
east side of road. At distance - fell
in Wagner Lake. No evidence found.

Bearing Trees, Reference Objects

Species _____
Diameter _____
Bearing _____
Distance _____

Relation of Evidence to Record Features Along Section Lines

34



35

Sketch

○ Corner ▨ F.S. Land

Section line to sections _____
 Object _____
 Record distance _____
 Measured distance _____

Other Evidence

Describe evidence of use and occupation such as roads, fences, clearings, timber cutting lines, plantations, etc.. Cite source of testimony if any. _____

At time of search:

1. Did you have the record description?

Yes _____ No _____

2. How was search area located?

Pacing, chaining, photos, maps, etc. _____

3. Man hours spent in search _____

4. Do you think additional search might recover evidence? Yes _____ No _____

5. Signature _____

Perpetuation Record

Monument and accessories established. Include brief description of area. _____

Certified corner restoration certificate prepared: Yes _____ No _____

Filed in county records at _____ Date _____ County Document No. _____

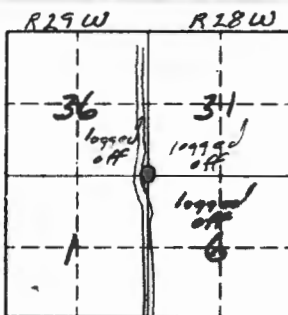
Identified on aerial photo No. _____ Which is filed at _____

T. 150 N R. 29 W 5th Mer. N.F. Chippewa County Itasca State Mn.
 Section _____ Corner common to sections 36, 31, 1 and 6

Cert filed under 150N 29W Z-25

EXISTING SURVEYS

Original Government Survey	Original Evidence Found
Year surveyed _____	Year of search _____ By _____
Original monument _____ <small>(Wood post, stone, pile of stones, pipe, etc.)</small>	Monument found _____
Bearing Trees	Original Bearing Trees Found
Species _____	Species _____
Diameter _____	Diameter _____
Bearing _____	Bearing _____
Distance _____	Distance _____
Subsequent Corner Restoration	Evidence of Subsequent Corner Restoration Found
Year surveyed _____ By <u>Itasca County</u>	Year of search <u>9/24/1981</u> By <u>Francis Johnson</u>
Where filed or recorded <u>Plat at Carv. house</u>	<u>Fd. Oak and Basswood BTs and vest stain</u>
Monument <u>1 1/2" iron pipe with stamped aluminum cap</u> <small>(Original, concrete post, iron rod, etc.)</small>	<u>where iron had been in place (Now Dozed out) Placed Forest Service Monument flush with the ground</u>
<u>Itasca Co bearings magnetic distance to face of lower blaze</u>	
Bearing Trees, Reference Objects	Bearing Trees, Reference Objects
Species <u>Oak</u> <u>Birch</u> <u>Basswood</u>	<u>Oak</u> <u>Basswood</u>
Diameter <u>5</u> <u>5</u> <u>5</u>	<u>7</u> <u>7</u>
Bearing <u>N40W</u> <u>N10°E</u> <u>S50°E</u>	<u>N30W Tr.Br.</u> <u>S60°E Tr.Br.</u>
Distance <u>85.60'</u> <u>82.70'</u> <u>51.00'</u>	<u>85.55'</u> <u>51.20'</u>
	<u>Dist. to nail on side of tree</u> <u>Dist to nail on side of tree.</u>



Sketch

○ Corner □ F.S. Land

At time of search:

1. Did you have the record description?

Yes No

2. How was search area located?

Pacing, chaining, photos, maps,
etc. _____

3. Man hours spent in search 1 hr.

4. Do you think additional search necessary to
recover evidence? Yes

5. Signature Francis D. Johnson

from Okerman Surveying - Contractor

Relation of Evidence to Record Features Along Section Lines

Section line to sections _____
Object _____
Record distance _____
Measured distance _____

~~2-1~~
2-1

Other Evidence

Describe evidence of use and occupation such as roads, fences, clearings, timber cutting lines, plantations, etc. Cite source of testimony if any.

E of old road 10 feet west, The land to the Northeast, Southeast and Northwest has been logged off.

Perpetuation Record

Monument and accessories established. Include brief description of area.

Set a 2" Dia X 24" long iron pipe with stamped brass cap
Oak 7" N 30° W 85.55 feet
Aspen 20" S 58° W 65.11 feet
Oak 8" N 53° W 82.95 feet (Itasca Co. BT.)
8' steel post N 46° E 35.57 feet
8' steel post S 55° E 29.75 feet
Basswood stump S 60° E 51.20 feet (Itasca Co BT)

Estimated corner perpetuation certificate prepared: Yes No

Filed in county records of Itasca Date 6/14/83 County Document No. 358132

Identified on aerial photo No. _____ Which is filed at _____

CERTIFICATE FILED

Index No. Z-3
(Alphabetical - Numerical)

Book #1
Pg. 66

LAND CORNER RECORD
(RECTANGULAR SURVEYS)

RS-5680-11 (5/12/61)

T. 150 R. 28 Mer. N.F. CHIPPENAW County ITASCA State MN.
S. Quarter Corner common to sections 31 and _____

EXISTING SURVEYS

Original Government Survey

Year surveyed 1896
Original monument WOOD POST
(Wood post, stone, pile of stones, pipe, etc.)

Bearing Trees

Species SPRUCE ELM
Diameter 22" 18"
Bearing N74°W S22°E
Distance 20 IKS 28 IKS.

Original Evidence Found

Year of search _____ By _____
Monument found _____

Original Bearing Trees Found

Species _____
Diameter _____
Bearing _____
Distance _____

Subsequent Corner Restoration

Year surveyed _____ By _____
Where filed or recorded _____
Monument _____
(Original, concrete post, iron rod, etc.)

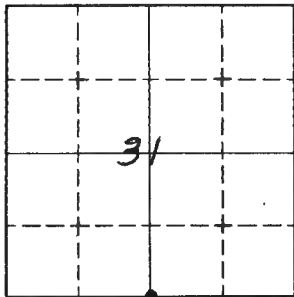
Evidence of Subsequent Corner Restoration Found

Year of search 1972 By CURT KRAUSE
Ed. 29" ELM WHICH HAS SCAR
EDGING NW - ELM MAY BE ORIG. BT.
NEED CHAIN SAW TO CUT INTO WHEN
WE SEARCH AGAIN

Bearing Trees, Reference Objects

Species _____
Diameter _____
Bearing _____
Distance _____

ELM
29"



Sketch

○ Corner ▨ F.S. Land

Relation of Evidence to Record Features Along Section Lines

Section line to sections _____
 Object _____
 Record distance _____
 Measured distance _____

Other Evidence

Describe evidence of use and occupation such as roads, fences, clearings, timber cutting lines, plantations, etc.. Cite source of testimony if any.

CHAINED TO THIS LOCATION FROM SECTION CORNER TO THE EAST 2640' FOUND LARGE ELM 75' NORTH OF END OF OUR CHAINING. TO LARGE TO CHOP INTO WITH HATCHET NEED CHAINSAW (HAS SCAR)

At time of search:

1. Did you have the record description?

Yes No _____

2. How was search area located?

Pacing, chaining, photos, maps, etc.

3. Man hours spent in search 1 Hr

4. Do you think additional search might recover evidence? Yes No _____

5. Signature Arthur R. Krause

Perpetuation Record

Monument and accessories established. Include brief description of area.

Certified corner restoration certificate prepared: Yes _____ No _____

Filed in county records at _____ Date _____ County Document No. _____

Identified on aerial photo No. _____ Which is filed at _____

Index No. Z - 3
(Alphabetical - Numerical)

LAND CORNER RECORD
(RECTANGULAR SURVEYS)

R9-7 150-4 (Rev. 6/13/67)
GPO 802-127

T. 150 R. 28 Mer. N.F. Chippewa County Itasca State MN
8 Quarter Corner common to sections 31 and _____

EXISTING SURVEYS

Original Government Survey

Year surveyed 1896
Original monument Wood Post
(Wood post, stone, pile of stones, pipe, etc.)

Bearing Trees

Species Spruce Elm
Diameter 22" 18"
Bearing N74°W S22°E
Distance 20 lks. 28 lks.

Subsequent Corner Restoration

Year surveyed _____ By _____
Where filed or recorded _____
Monument _____
(Original, concrete post, iron rod, etc.)

Bearing Trees, Reference Objects

Species _____
Diameter _____
Bearing _____
Distance _____

Original Evidence Found

Year of search 1972 By C. Krause
Monument found None

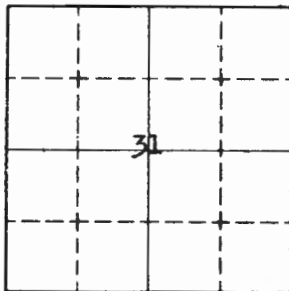
Original Bearing Trees Found

Species Elm
Diameter 29"
Bearing _____
Distance _____

Evidence of Subsequent Corner Restoration Found

Year of search _____ By _____

Bearing Trees, Reference Objects



Sketch

Corner F.S. Land

Relation of Evidence to Record Features Along Section Lines

Section line to sections _____
 Object _____
 Record distance _____
 Measured distance _____

Other Evidence

Describe evidence of use and occupation such as roads, fences, clearings, timber cutting lines, plantations, etc.. Cite source of testimony if any.

Chained to this location from section corner to the east
 2640' Found large elm 75' north of end of our chaining.
 To large to chop into with hatchet, need chainsaw. (Has scar.)

At time of search:

1. Did you have the record description?

Yes No _____

2. How was search area located?

Pacing, chaining, photos, maps,
 etc. _____

3. Man hours spent in search 1 hr.

4. Do you think additional search might

recover evidence? Yes No _____

5. Signature /s/ C. Krause

Perpetuation Record

Monument and accessories established. Include brief description of area. _____

Certified corner restoration certificate prepared: Yes _____ No _____

Filed in county records at _____ Date _____ County Document No. _____

Identified on aerial photo No. _____ Which is filed at _____

Index No. Z-16417
(Alphabetical - Numerical)LAND CORNER RECORD
(RECTANGULAR SURVEYS)R9-7 150-4 (Rev. 6/13/67)
GPO 802-127T. 150 R. 28 Mer. N.F. CHIPPEWA County ITASCA State MINN
MC BET. Corner common to sections 3 and 34

EXISTING SURVEYS

Original Government Survey

Year surveyed JULY 1896 G A. RALPH
Original monument BIRCH POST
(Wood post, stone, pile of stones, pipe, etc.)

Bearing Trees

Species BIRCH ASPEN
Diameter 10 9
Bearing N88W S70W
Distance 23 LKS. 22 LKS.

Subsequent Corner Restoration

Year surveyed _____ By _____
Where filed or recorded _____
Monument _____
(Original, concrete post, iron rod, etc.)

Bearing Trees, Reference Objects

Species _____
Diameter _____
Bearing _____
Distance _____

Original Evidence Found

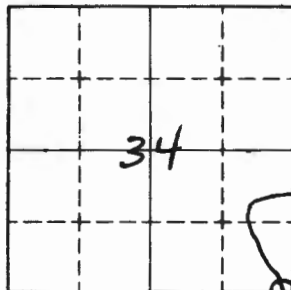
Year of search _____ By _____
Monument found _____

Original Bearing Trees Found

Species _____
Diameter _____
Bearing _____
Distance _____

Evidence of Subsequent Corner Restoration Found

Year of search 10-28-87 By CK-JA-MH
FROM POSITION OF S MC WE RAN N87W
70' THEN RAN N3E³¹⁷ TO MC ON WEST
SIDE OF WAGNER LAKE - VERY WET AND
BOGGY - NO TRACE OF W MC COULD BE
FOUNDBearing Trees, Reference Objects OVERSpecies _____
Diameter _____
Bearing _____
Distance _____



Sketch


○ Corner ▨ F.S. Land

Relation of Evidence to Record Features Along Section Lines

Section line to sections _____
 Object _____
 Record distance _____
 Measured distance _____

Other Evidence

Describe evidence of use and occupation such as roads, fences, clearings, timber cutting lines, plantations, etc.. Cite source of testimony if any. _____



ORIG. DISTANCE FROM WMC TO EMC 6130CHS. 415.8'

At time of search:

1. Did you have the record description?
 Yes _____ No _____

2. How was search area located?
 Pacing, chaining, photos, maps,
 etc. _____

3. Man hours spent in search _____

4. Do you think additional search might
 recover evidence? Yes _____ No _____

5. Signature Curt Krause

Perpetuation Record

Monument and accessories established. Include brief description of area. _____

Certified corner restoration certificate prepared: Yes _____ No _____

Filed in county records at _____ Date _____ County Document No. _____

Identified on aerial photo No. _____ Which is filed at _____

Index No. Z-17-18
(Alphabetical - Numerical)

LAND CORNER RECORD
(RECTANGULAR SURVEYS)

RD-7 150-4 (Rev. 6/13/67)
 GPO 502-127

T. 150 R. 28 S. Mer. N.F. CHIPPEWA County ITASCA State MN.
MC EAST Corner common to sections 35 and 32

EXISTING SURVEYS

Original Government Survey

Year surveyed JULY 1896 G.A. RALPH
 Original monument SPRUCE POST
(Wood post, stone, pile of stones, pipe, etc.)

Bearing Trees

Species	<u>TAM.</u>	<u>HSH</u>
Diameter	<u>10</u>	<u>7</u>
Bearing	<u>S80E</u>	<u>N62E</u>
Distance	<u>28 LKS.</u>	<u>30 LKS.</u>

Subsequent Corner Restoration

Year surveyed _____ By _____
 Where filed or recorded _____
 Monument _____
(Iron pipe, concrete post, iron rod, etc.)

Bearing Trees, Reference Objects

Species	_____
Diameter	_____
Bearing	_____
Distance	_____

Original Evidence Found

Year of search _____ By _____
 Monument found _____

Original Bearing Trees Found

Species	_____
Diameter	_____
Bearing	_____
Distance	_____

JEFF ALLISON - MILT HANSEY

Evidence of Subsequent Corner Restoration Found

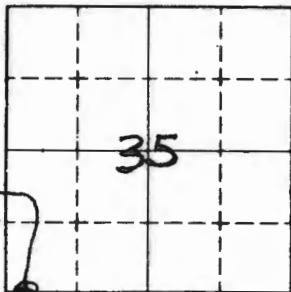
Year of search 10-28-87 By CK-JA-MH
FROM APPROX. N 1/4 SEC. 2 - RAN LINE AT N87W
21319' TO W 1/16 THEN CONT. N87W TO
MC. ON EAST SIDE OF WAGNER LAKE
ORIG. DISTANCE WAS 2288' - WE CHAINED
TO 2265' NOW IS SHORE LINE - ORIG.

Bearing Trees, Reference Objects OVER

Species	_____
Diameter	_____
Bearing	_____
Distance	_____

Relation of Evidence to Record Features Along Section Lines

Section line to sections _____
 Object _____
 Record distance _____
 Measured distance _____



WAGNER
LAKE

Sketch

○ Corner ▨ F.S. Land

Other Evidence

Describe evidence of use and occupation such as roads, fences, clearings, timber cutting lines, plantations, etc. Cite source of testimony if any.

DISTANCE WOULD FALL OUT IN LAKE 23'

NO TRACE OF CORNER REMAINS

CREEK TIE

ORIG. DISTANCE WAS 1188' W FROM 1/4

ROSE'S TIE WAS 1180' W " "

OUR TIE WAS 1190' W " "

Perpetuation Record

Monument and accessories established. Include brief description of area.

FROM OUR POSITION AT E MC WE RAN S3W 317' THEN
 WE RAN N87W 350' TO S MC - NOTHING WAS FOUND
 AT THIS MC EITHER

At time of search:

1. Did you have the record description?

Yes _____ No _____

2. How was search area located?

Pacing, chaining, photos, maps,
 etc. _____

3. Man hours spent in search _____

4. Do you think additional search might

recover evidence? Yes _____ No _____

5. Signature Curt Kame

Certified corner restoration certificate prepared: Yes _____ No _____

Filed in county records at _____ Date _____ County Document No. _____

Identified on aerial photo No. _____ Which is filed at _____

Index No. Z-19
(Alphabetical - Numerical)

Book 2
Pg. 16

LAND CORNER RECORD
(RECTANGULAR SURVEYS)

R9-7 150-4 (Rev. 6/13/67)
GPO 602-127

T. 150 R. 28 S. Mer. N.F. CHIPPEWA County ITASCA State MN.
QUARTER BET. Corner common to sections 2 and 35

EXISTING SURVEYS

Original Government Survey

Year surveyed 1896 G.A. RALPH
Original monument WOOD POST
(Wood post, stone, pile of stones, pipe, etc.)

Bearing Trees

Species BALSAM ASPEN
Diameter 7 10
Bearing S70E N50E
Distance 15 LKS. 51 LKS.
9.9' 33.7'

Subsequent Corner Restoration

Year surveyed 1926 By JOHN ROSE
Where filed or recorded FOLDER 13 Pg. B
Monument SET 3x4x3/4 BALSAM POST
(Original, concrete post, man rod, etc.)
FD. 14" ASPEN STUB MKD 1/4 S
FD. ROOTS OF BALSAM

Bearing Trees, Reference Objects

Species _____
Diameter _____
Bearing _____
Distance _____

Original Evidence Found

Year of search _____ By _____
Monument found _____

Original Bearing Trees Found

Species _____
Diameter _____
Bearing _____
Distance _____

Evidence of Subsequent Corner Restoration Found

Year of search 11-2-87 By CK-JA-BT
CHAINED TO APPROX. B¹/₄ POSITION FROM
APPROX. NE COR. SEC. 2 - 2640' THEN S2W
2480' TO C¹/₄ SEC. 2 AND WEST TO MC AT
LAKE - 2280' - SET 2" ASH PICKET AT APPROX.
COR. PLACE ESLP ON S" ASH SSE - 19.0' FROM
Bearing Trees, Reference Objects ASH STAKE

Relation of Evidence to Record Features Along Section Lines

Section line to sections _____
 Object _____
 Record distance _____
 Measured distance _____

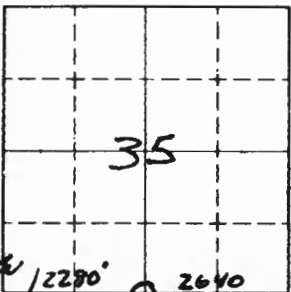
Other Evidence

Describe evidence of use and occupation such as roads, fences, clearings, timber cutting lines, plantations, etc.. Cite source of testimony if any. _____

SEARCHED AREA - BUT NO EVIDENCE COULD BE LOCATED

Perpetuation Record

Monument and accessories established. Include brief description of area. _____



Sketch

○ Corner ▨ F.S. Land

At time of search:

1. Did you have the record description?
 Yes No

2. How was search area located?
 Pacing, chaining, photos, maps,
 etc. _____

3. Man hours spent in search 2 1/2 HRS.

4. Do you think additional search might
 recover evidence? Yes No

5. Signature Curt Kramer

Certified corner restoration certificate prepared: Yes No

Filed in county records at _____ Date _____ County Document No. _____

Identified on aerial photo No. _____ Which is filed at _____

Index No. Z-23
(Alphabetical - Numerical)BOOK 2
Pg. 18LAND CORNER RECORD
(RECTANGULAR SURVEYS)R9-7150-4 (Rev. 6/13/87)
GPO 802-127T. 150 R. 28 5 Mer. N.F. CHIPPEWA County TASCA State MN.
SOUTH QUARTER Corner common to sections _____, _____, _____ and 36

EXISTING SURVEYS

Original Government Survey

Year surveyed 1896 G.A. RALPH
Original monument WOOD POST
(Wood post, stone, pile of stones, pipe, etc.)

Bearing Trees

Species ASPEN _____ TAM. _____
Diameter 7 _____ 8 _____
Bearing S28W _____ N40W _____
Distance 9 LKS. _____ 24 LKS. _____

Subsequent Corner Restoration

Year surveyed 12-2-27 By JOHN ROSE
Where filed or recorded FOLDER 15 A. 80
Monument SET ASH POST 3X4
(Original, concrete post, iron rod, etc.)PROPORTIONAL DISTANCE 2579.65'
MKD BT's.

Bearing Trees, Reference Objects

Species ASPEN _____ SPRUCE _____
Diameter 10 _____ 22 _____
Bearing N40E _____ S10E _____
Distance 10.3' _____ 11.0' _____

Original Evidence Found

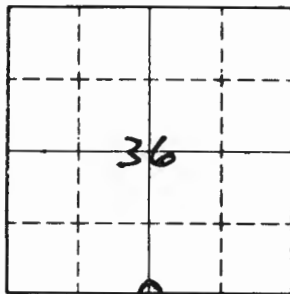
Year of search _____ By _____
Monument found _____

Original Bearing Trees Found

Species _____
Diameter _____
Bearing _____
Distance _____

Evidence of Subsequent Corner Restoration Found

Year of search 10-14-87 By CK-RM
CHAINED AND RAIL LINE AT N88W FROM
FSBC IRON PIPE AT NE COR SEC. 1 - CHAINED
2580 ROSE'S. DISTANCE - FL. LARGE ROTTED
SPRUCE STUMP AT SSE - 11.0' FROM 1" BIRCH
STAKE AT COR. FSLP ON 6" N. PINE NS2E - S. 2Bearing Trees, Reference Objects FROM PICKET



Sketch

○ Corner ▨ F.S. Land

Relation of Evidence to Record Features Along Section Lines

Section line to sections _____
 Object _____
 Record distance _____
 Measured distance _____

Other Evidence

Describe evidence of use and occupation such as roads, fences, clearings, timber cutting lines, plantations, etc.. Cite source of testimony if any. _____

CORNER IS AT NORTH EDGE OF OLD BEAVER POND
APPROX. 1050' SOUTH OF FR 2229

At time of search:

1. Did you have the record description?

Yes No _____

2. How was search area located?

Pacing chaining, photos, maps, etc. _____

3. Man hours spent in search 2 HRS.

4. Do you think additional search might recover evidence? Yes _____ No _____

5. Signature Curt Krause

Perpetuation Record

Monument and accessories established. Include brief description of area. _____

Certified corner restoration certificate prepared: Yes _____ No _____

Filed in county records at _____ Date _____ County Document No. _____

Identified on aerial photo No. _____ Which is filed at _____