

LEGEND

○ = Corner having information on form 7100-52 in this file.

T150N R27W S4 PM


FILING INSTRUCTION

(Ref. FSM 7150)

File 7100-52 card record by letter and number coordinates behind the file guide for the township in which it falls.

File the 7100-52 card record by letter and then by number i.e., all A cards first, then B cards etc.

The first card behind the file guide (if data have been obtained and recorded) will be card A-1 for N.W. Township Corner, then card A-2 for 1/16 corner then card A-3 for 1/4 corner etc.




T. 150N R. 27W Mer. N.F. 5TH County _____ State _____
M.C. Corner common to sections _____, _____, 31 and 6

EXISTING SURVEYS

Original Government Survey	Original Evidence Found																
Year surveyed _____ Original monument _____ <small>(Wood post, stone, pile of stones, pipe, etc.)</small>	Year of search _____ By _____ Monument found _____																
<p style="text-align: center;">Bearing Trees</p> Species _____ Diameter _____ Bearing _____ Distance _____	<p style="text-align: center;">Original Bearing Trees Found</p> Species _____ Diameter _____ Bearing _____ Distance _____																
<p style="text-align: center;">Subsequent Corner Restoration</p> Year surveyed _____ By _____ Where filed or recorded _____ Monument _____ <small>(Original, concrete post, iron rod, etc.)</small>	<p style="text-align: center;">Evidence of Subsequent Corner Restoration Found</p> Year of search <u>2/1/1968</u> By <u>?</u> <u>SET 1/2" x 4 1/2' IRON PIPE W/ ALUM. CAP,</u> <u>MKD NEW BTS</u>																
<p style="text-align: center;">Bearing Trees, Reference Objects</p> Species _____ Diameter _____ Bearing _____ Distance _____	<p style="text-align: center;">Bearing Trees, Reference Objects</p> <table border="0"> <tr> <td>ELM</td> <td>ASH</td> <td>oak</td> <td>ASH</td> </tr> <tr> <td>6"</td> <td>5"</td> <td>9"</td> <td>5"</td> </tr> <tr> <td>N31E</td> <td>S69E</td> <td>N5E</td> <td>S11E</td> </tr> <tr> <td>19.8'</td> <td>16.5'</td> <td>18.0'</td> <td>25.2'</td> </tr> </table>	ELM	ASH	oak	ASH	6"	5"	9"	5"	N31E	S69E	N5E	S11E	19.8'	16.5'	18.0'	25.2'
ELM	ASH	oak	ASH														
6"	5"	9"	5"														
N31E	S69E	N5E	S11E														
19.8'	16.5'	18.0'	25.2'														

* FROM NOTE STAPLED TO THIS CARD



Sketch

Corner F.S. Land

At time of search:

1. Did you have the record description?

Yes _____ No _____

2. How was search area located?

Pacing, chaining, photos, maps,
etc. _____

3. Man hours spent in search _____

4. Do you think additional search might
recover evidence? Yes _____ No _____

5. Signature _____

Relation of Evidence to Record Features Along Section Lines

Section line to sections _____
Object _____
Record distance _____
Measured distance _____

Other Evidence

Describe evidence of use and occupation such as roads, fences, clearings, timber cutting lines, plantations, etc.. Cite source of testimony if any. _____

Perpetuation Record

Monument and accessories established. Include brief description of area. _____

Certified corner restoration certificate prepared: Yes _____ No _____

Filed in county records at _____ Date _____ County Document No. _____

Identified on aerial photo No. _____ Which is filed at _____

T. 150N R. 27W Mer. N.F. _____ County _____ State _____
 Corner common to sections _____ and _____

EXISTING SURVEYS

Original Government Survey

Year surveyed _____

Original monument _____
(Wood post, stone, pile of stones, pipe, etc.)

Bearing Trees

Species _____

Diameter Neck full wood.

Bearing _____

Distance _____

Original Evidence Found

Year of search _____ By _____

Monument found _____

Original Bearing Trees Found

Species _____

Diameter _____

Bearing _____

Distance _____

Subsequent Corner Restoration

Year surveyed _____ By _____

Where filed or recorded _____

Monument _____
(Original, concrete post, iron rod, etc.)

Evidence of Subsequent Corner Restoration Found

Year of search 8/14/1959 By LYLE WOOD #3316

FD. SCRIBED POST & BOTH ORIG. BT'S

SET 1 1/2" x 4 1/2" IRON PIPE W/ ALUM. CAP, MARKED NEW BT'S

Bearing Trees, Reference Objects

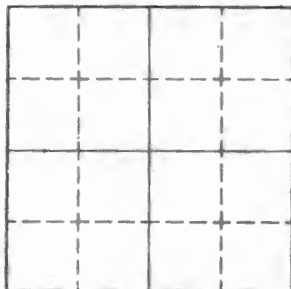
Species	<u>OAK</u>	<u>DOG</u>	<u>SPRUCE</u>	<u>ASH</u>
Diameter	<u>4"</u>	<u>8"</u>	<u>8"</u>	<u>7"</u>
Bearing	<u>S49E</u>	<u>S22W</u>	<u>N80W</u>	<u>N39E</u>
Distance	<u>21.8'</u>	<u>23.1'</u>	<u>120.5'</u>	<u>95.9'</u>
	<u>NEW</u>	<u>NEW</u>	<u>NEW</u>	<u>NEW</u>

Bearing Trees, Reference Objects

SLUMP MOUND DOWN SCRIBED

Species	<u>BIRCH</u>	<u>BIRCH</u>
Diameter	<u>8"</u>	<u>8"</u>
Bearing	<u>N64E</u>	<u>S64E</u>
Distance	<u>9.2'</u>	<u>102'</u>

FROM NOTE STATED TO THIS FORM



Sketch

Corner F.S. Land

Relation of Evidence to Record Features Along Section Lines

Section line to sections _____
Object _____
Record distance _____
Measured distance _____

Other Evidence

Describe evidence of use and occupation such as roads, fences, clearings, timber cutting lines, plantations, etc.. Cite source of testimony if any. _____

At time of search:

1. Did you have the record description?

Yes _____ No _____

2. How was search area located?

Pacing, chaining, photos, maps,
etc. _____

3. Man hours spent in search _____

4. Do you think additional search might
recover evidence? Yes _____ No _____

5. Signature _____

Perpetuation Record

Monument and accessories established. Include brief description of area. _____

Certified corner restoration certificate prepared: Yes _____ No _____

Filed in county records at _____ Date _____ County Document No. _____

Identified on aerial photo No. _____ Which is filed at _____

Index No. A-7
(Alphabetical - Numerical)

Book # 2
 Pg. 7

LAND CORNER RECORD
(RECTANGULAR SURVEYS)

R9-7150-4 (Rev. 6/13/67)
 GPO 802-127

T. 150 R. 27 Mer. N.F. CHIPPEWA County ITASCA State MN.
NORTH QUARTER Corner common to sections _____ and 5

EXISTING SURVEYS

Original Government Survey

Year surveyed 1882 J. R. KING
 Original monument WOOD POST
(Wood post, stone, pile of stones, pipe, etc.)

Bearing Trees

Species	<u>ASPEN</u>	<u>BIRCH</u>
Diameter	<u>24</u>	<u>20</u>
Bearing	<u>S56E</u>	<u>N38W</u>
Distance	<u>28 LKS.</u>	<u>38 LKS.</u>
	<u>18.48'</u>	<u>25.08'</u>

Subsequent Corner Restoration

Year surveyed _____ By _____
 Where filed or recorded _____
 Monument _____
(Original, concrete post, iron rod, etc.)

Bearing Trees, Reference Objects

Species	_____
Diameter	_____
Bearing	_____
Distance	_____

Original Evidence Found

Year of search _____ By _____
 Monument found _____

Original Bearing Trees Found

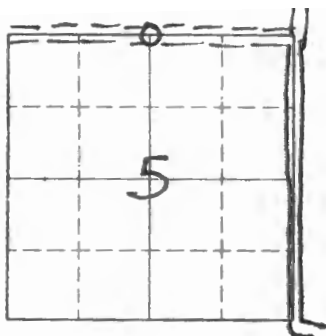
Species	_____
Diameter	_____
Bearing	_____
Distance	_____

Evidence of Subsequent Corner Restoration Found

Year of search 11-22-83 By CK-JA-6B
CHAINED WEST ALONG OLD TOWNSHIP ROAD
E+W - 2610' - ROSE'S DISTANCE
NO EVIDENCE COULD BE FOUND
PLACE FSLP ON 11" W. OAK - N2E - 26.0'
FROM END OF CHAINING - CONTINUE WEST

Bearing Trees, Reference Objects

Species	_____
Diameter	_____
Bearing	_____
Distance	_____



Sketch

○ Corner ▨ F.S. Land

Relation of Evidence to Record Features Along Section Lines

Section line to sections _____
 Object _____
 Record distance _____
 Measured distance _____

Other Evidence

Describe evidence of use and occupation such as roads, fences, clearings, timber cutting lines, plantations, etc.. Cite source of testimony if any. _____

APPROX. N¹/₄ CORNER IS IN CENTERLINE OF E+W ROAD

At time of search:

1. Did you have the record description?

Yes No _____

2. How was search area located?

Pacing, chaining, photos, maps,
 etc. _____

3. Man hours spent in search 2 HRS.

4. Do you think additional search might

recover evidence? Yes _____ No _____

5. Signature Curt Krause

Perpetuation Record

Monument and accessories established. Include brief description of area. _____

Certified corner restoration certificate prepared: Yes _____ No _____

Filed in county records at _____ Date _____ County Document No. _____

Identified on aerial photo No. _____ Which is filed at _____

Index No. A-17LAND CORNER RECORD
(RECTANGULAR SURVEYS)T. 150 R. 27 Mer. N.F. CHIPP County ITASCA State MN.
SECTION Corner common to sections 3, 4, 10 and 11

EXISTING SURVEYS

Original Government Survey

Year surveyed NOV. 1882

Original monument 4" SQ. WOOD POST
(Wood post, stone, pile of stones, pipe, etc.)

Bearing Trees

Species	<u>TAM.</u>	<u>TAM.</u>	<u>TAM.</u>	<u>TAM.</u>
Diameter	<u>15"</u>	<u>4"</u>	<u>3"</u>	<u>10"</u>
Bearing	<u>S44°W</u>	<u>S52°E</u>	<u>N80°W</u>	<u>N35°E</u>
Distance	<u>24 Iks.</u>	<u>15 Iks.</u>	<u>45 Iks.</u>	<u>39 Iks.</u>
	<u>15.8</u>	<u>9.9</u>	<u>29.7</u>	<u>25.7</u>

Original Evidence Found

Year of search _____ By _____

Monument found _____

Original Bearing Trees Found

Species _____

Diameter _____

Bearing _____

Distance _____

Subsequent Corner Restoration

Year surveyed 1896 By NUTTER

Where filed or recorded ORIG.

Monument W.P.
(Original, concrete post, iron rod, etc.)

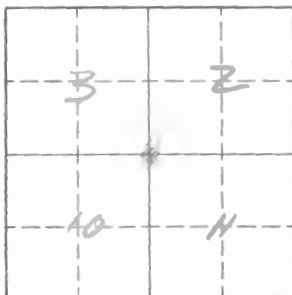
Evidence of Subsequent Corner Restoration Found

Year of search 4/4/73 By _____

See Other Side

Bearing Trees, Reference Objects

Species	<u>TAM.</u>	<u>TAM.</u>	<u>TAM.</u>	<u>TAM.</u>
Diameter	<u>5"</u>	<u>4"</u>	<u>4"</u>	<u>10"</u>
Bearing	<u>N60°W</u>	<u>N49°E</u>	<u>S30°W</u>	<u>S48°E</u>
Distance	<u>40 Iks.</u>	<u>15 Iks.</u>	<u>36 Iks.</u>	<u>20 Iks.</u>



Sketch

○ Corner F.S. Land

Relation of Evidence to Record Features Along Section Lines

Section line to sections _____
 Object _____
 Record distance _____
 Measured distance _____

Other Evidence

Describe evidence of use and occupation such as roads, fences, clearings, timber cutting lines, plantations, etc.. Cite source of testimony if any. _____

OPEN LINE AT 5300 RUNS N 78° E old blazes also
 FSLP ON A 5" B. SPRUCE S 22° E 8'
 FROM A 5" Sq. TAM. POST SET AS APPR. K. Sec. Cor.

MORE SEARCH NEEDED LATER WHEN GROUND IS
 THAWED OUT 4-4-73

At time of search:

1. Did you have the record description?

Yes No _____

2. How was search area located?

Pacing, chaining, photos, maps,
 etc. _____

3. Man hours spent in search 2

4. Do you think additional search might

recover evidence? Yes No _____

Perpetuation Record

Monument and accessories established. Include brief description of area. _____

Certified corner restoration certificate prepared: Yes _____ No _____

Filed in county records at _____ Date _____ County Document No. _____

Identified on aerial photo No. _____ Which is filed at _____

5. Signature Carl Krause

Index No. A-19
(Alphabetical - Memorized)

LAND CORNER RECORD
(RECTANGULAR SURVEYS)

RP-7150-4 (Rev. 6/13/67)
 GPO 802-127

T. 150 R. 27 Mer. N.F. 5 CHIPPEWA County ITASCA State MD.
QUARTER BET. Corner common to sections 2 and 35

EXISTING SURVEYS

Original Government Survey

Year surveyed 1882 J. R. KING
 Original monument WOOD POST
(Wood post, stone, pile of stones, pipe, etc.)

Bearing Trees

Species	<u>ASPEN</u>	<u>SPRUCE</u>
Diameter	<u>5</u>	<u>10</u>
Bearing	<u>S4W</u>	<u>N4E</u>
Distance	<u>25 LKS.</u>	<u>6 LKS.</u>
	<u>16.5'</u>	<u>3.96'</u>

Subsequent Corner Restoration

Year surveyed _____ By _____
 Where filed or recorded _____
 Monument _____
(Original, concrete post, iron rod, etc.)

Bearing Trees, Reference Objects

Species	_____
Diameter	_____
Bearing	_____
Distance	_____

Original Evidence Found

Year of search 1896 By R. NUTTER
 Monument found SET NEW WOOD POST
MKD NEW BT'S.

Original Bearing Trees Found

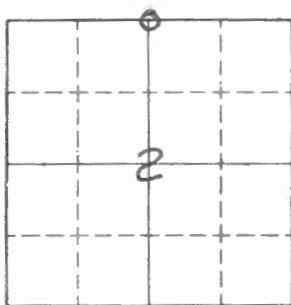
Species	<u>BALSAM</u>	<u>SPRUCE</u>
Diameter	<u>8</u>	
Bearing	<u>N36W</u>	<u>S41E</u>
Distance	<u>52 LKS.</u>	<u>18 LKS.</u>
	<u>34.32'</u>	<u>11.88'</u>

Evidence of Subsequent Corner Restoration Found

Year of search 12-5-90 By GB-RM-MH-CK
CHAINED EAST FROM APPROX SEL. COR.
2640'E - FALLS IN ASPEN CUTOVER
FD. OLD TAG AT 2700' - 125' SOUTH OF OUR
LINE TODAY - OLD TAG WAS PLACED IN 1973
ON 5" ELM - WHICH NOW IS ELM SNAG

Bearing Trees, Reference Objects

	<u>OVER</u>



Sketch

○ Corner ▨ F.S. Land

Relation of Evidence to Record Features Along Section Lines

Section line to sections _____
 Object _____
 Record distance _____
 Measured distance _____

Other Evidence

Describe evidence of use and occupation such as roads, fences, clearings, timber cutting lines, plantations, etc.. Cite source of testimony if any.

CONTINUED LINE EAST TO SEC. COR. 5280' TOTAL

At time of search:

1. Did you have the record description?

Yes No _____

2. How was search area located?

Pacing chainin, photos maps, etc.

3. Man hours spent in search 3 HRS.

4. Do you think additional search might recover evidence? Yes _____ No _____

5. Signature Curt Krause

1973 Fd. BLAZED ASPEN WITH YELLOW PAINT AND MOVE BLAZES AND PAINT RUNNING NORTH FROM APPROX. CORNER WHICH WAS TAG ON 5" ELM AS APPROX. COR.

Perpetuation Record

Monument and accessories established. Include brief description of area.

SEARCH AREA NOW IS ASPEN REGENERATION NOTHING COULD BE FOUND DON'T BELIEVE MORE SEARCH TIME SHOULD BE SPENT AT THIS CORNER. TAG WAS LEFT ON ELM SNAG AS APPROX. 1/4 COR.

Certified corner restoration certificate prepared: Yes _____ No _____

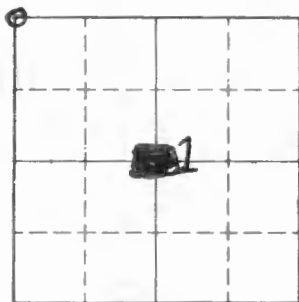
Filed in county records at _____ Date _____ County Document No. _____

Identified on aerial photo No. _____ Which is filed at _____

T. 150 R. 27 S. Mer. N.F. CHIPPEWA County ITASCA State MN.
SECTION Corner common to sections 1, 2, 35 and 36

EXISTING SURVEYS

Original Government Survey				Original Evidence Found					
Year surveyed <u>1882 J.R.KING - 1896 NOTER</u>				Year of search _____ By _____					
Original monument <u>WOOD - POST</u> <small>(Wood post, stone, pile of stones, pipe, etc.)</small>				Monument found _____					
Bearing Trees				Original Bearing Trees Found					
Species	<u>CEDAR</u>	<u>CEDAR</u>	<u>CEDAR</u>	<u>CEDAR</u>	Species	<u>SPRUCE</u>	<u>SPRUCE</u>	<u>SPRUCE</u>	<u>SPRUCE</u>
Diameter	<u>6</u>	<u>5</u>	<u>10</u>	<u>5</u>	Diameter	<u>10</u>	<u>8</u>	<u>4</u>	<u>8</u>
Bearing	<u>N85W</u>	<u>S5W</u>	<u>S36E</u>	<u>N79E</u>	Bearing	<u>N88W</u>	<u>N30E</u>	<u>S53E</u>	<u>S15W</u>
Distance	<u>12 LKS.</u>	<u>21 LKS.</u>	<u>30 LKS.</u>	<u>12 LKS.</u>	Distance	<u>27 LKS.</u>	<u>4 LKS.</u>	<u>31 LKS.</u>	<u>22 LKS.</u>
	<u>7.9'</u>	<u>13.9'</u>	<u>19.8'</u>	<u>7.9'</u>					
Subsequent Corner Restoration				Evidence of Subsequent Corner Restoration Found					
Year surveyed _____ By _____				Year of search <u>12-6-90</u> By <u>GB - MH - CK</u>					
Where filed or recorded _____				<u>CHAINED FROM N'14 SEC.1 - 2648' SEARCHED</u>					
Monument _____ <small>(Original, concrete post, iron rod, etc.)</small>				<u>3 HRS. - NO ORIG. EVIDENCE COULD BE FOUND</u>					
				<u>SET 4" X 4" X 6' CEDAR POST AS APPROX.</u>					
				<u>SEC. COR. - CEDAR POST IS 11' NORTH OF OLD</u>					
				<u>8" TAM - STUB - BLAZED N45 - NO OTHER EVIDENCE</u>					
Bearing Trees, Reference Objects				Bearing Trees, Reference Objects					
Species	_____	_____	_____	_____	Species	_____	_____	_____	_____
Diameter	_____	_____	_____	_____	Diameter	_____	_____	_____	_____
Bearing	_____	_____	_____	_____	Bearing	_____	_____	_____	_____
Distance	_____	_____	_____	_____	Distance	_____	_____	_____	_____



Sketch

○ Corner ▨ F.S. Land

At time of search:

1. Did you have the record description?

Yes No

2. How was search area located?

Pacing, chaining, photos, maps, etc.

3. Man hours spent in search 10HRS.

4. Do you think additional search might recover evidence? Yes No

5. Signature Carl Kramer

Relation of Evidence to Record Features Along Section Lines

Section line to sections _____
 Object _____
 Record distance _____
 Measured distance _____

Other Evidence

Describe evidence of use and occupation such as roads, fences, clearings, timber cutting lines, plantations, etc.. Cite source of testimony if any. _____

4/3/73 CK CHAINED NORTH 5300' AND SEARCH FOR SEC. COR.
NO EVIDENCE COULD BE FOUND - PLACE F.S.L.P
ON 8" BIRCH AS APPROX. COR.

4/4/73 CK CHAINED EAST 5300' AND SEARCHED AGAIN
NOTHING FOUND - THIS LINE FELL 175' NORTH
OF TAG ON 8" BIRCH

Perpetuation Record

Monument and accessories established. Include brief description of area. _____

SHOULD COME BACK IN SUMMER AND SEARCH AGAIN
REMOVED OLD TAGS FROM 1973 AS THEY ARE
TO FAR AWAY FROM THIS AREA - TAG ON BIRCH
WAS 300'+ TO S-SW - TAG TO WEST WAS 300'
TO FAR WEST

Certified corner restoration certificate prepared: Yes _____ No _____

Filed in county records at _____ Date _____ County Document No. _____

Identified on aerial photo No. _____ Which is filed at _____

Index No. A-23
(Alphabetical - Numerical)BOOK 1
Pg. 55LAND CORNER RECORD
(RECTANGULAR SURVEYS)R9-7150-4 (Rev. 6/13/67)
GPO 802-127T. 150 R. 27 S. 5 Mer. N.F. CHIPPEWA County ITASCA State MN.
QUARTER BET. Corner common to sections _____, _____, _____ and 36

EXISTING SURVEYS

Original Government Survey

Year surveyed 1882 J. R. KING
Original monument WOOD POST
(Wood post, stone, pile of stones, pipe, etc.)

Bearing Trees

Species TAM. TAM
Diameter 5 4
Bearing S68E N68W
Distance 36 LKS. 43 LKS.
23.76' 28.38'

Subsequent Corner Restoration

Year surveyed 12/30/70 By LYLE WOOD RLS#3316
Where filed or recorded CERTIFICATE ON FILE
Monument SET 1 1/2 X 4 1/2' IRON PIPE WITH
(Original, concrete post, iron rod, etc.) ALUM. CAP MKD.
FOUND POST + TAM 6" N.30E 3.6'
MKD NEW BT'S.

Bearing Trees, Reference Objects

Species SPRUCE SPRUCE
Diameter 3 4
Bearing S65E N14E
Distance 10.7' 12.8'

RETRACEMENT Original Evidence Found

Year of search 1896 By CHARLES NUTTER
Monument found SET NEW 1/4 COR.

Original Bearing Trees Found

Species TAM. SPRUCE
Diameter 6 4
Bearing N30E S2W
Distance 3.6' 5.9'

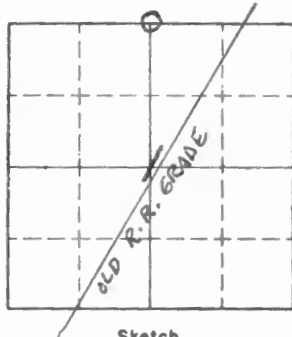
Evidence of Subsequent Corner Restoration Found

Year of search 12/6/90 By GB-MH-CK
FD. COUNTY IRON PIPE - IN PLACE - 8" HIGH
BOTH COUNTY BT'S. ALIVE + IN GOOD SHAPE
OLD TAM BT IS NOW WINDFALL - WITH SCRIBE.
1/4 S BT VISIBLE. - PLACE FSLP ON 4"
BLK. SPRUCE S56W - 14.4' FROM IRON

Bearing Trees, Reference Objects

Species TAM ORIG. SNAK 70 BLK. SPRUCE 70 BLK. SPRUCE
Diameter 6" X 30' HIGH 3" 4
Bearing N43E S65E N14E
Distance 3.6' 10.7' 12.8'

SCRIBED 1/4 S BT



Sketch

○ Corner ▨ F.S. Land

Relation of Evidence to Record Features Along Section Lines

Section line to sections _____
 Object _____
 Record distance _____
 Measured distance _____

Other Evidence

Describe evidence of use and occupation such as roads, fences, clearings, timber cutting lines, plantations, etc.. Cite source of testimony if any. _____

8/6/74 CK Ed. IRON PIPE AT 1/4 COR,
 PLACED FSLP ON R.R. GRADE ON EAST SIDE - 900' E TO
 TOWNSHIP COR. - TAG IS ON 12" BALDIE
 DISTANCE FROM N 1/4 TO NE COR. IS 2626'
 CORNER IS 110' FROM WEST EDGE OF SPRUCE SWAMP

At time of search:

1. Did you have the record description?

Yes No _____

2. How was search area located?

Pacing, chaining, photos, maps,
 etc. _____

3. Mon hours spent in search 2 HRS.

4. Do you think additional search might
 recover evidence? Yes _____ No _____

5. Signature Curt Kramer

Perpetuation Record

Monument and accessories established. Include brief description of area. _____

Certified corner restoration certificate prepared: Yes _____ No _____

Filed in county records at _____ Date _____ County Document No. _____

Identified on aerial photo No. _____ Which is filed at _____

Index No. A-25
(Alphabetical - Numerical)LAND CORNER RECORD
(RECTANGULAR SURVEYS)T. 150 R. 27 Mer. N.F. CHIP County ITASCA State MN.
Section Corner common to sections 1 6 31 and 36

EXISTING SURVEYS

Original Government Survey

Year surveyed NOV. 1882
 Original monument 5" Sq. WOOD POST
(Wood post, stone pile of stones, pipe, etc.)

Bearing Trees

Species	Cedar	Cedar	Cedar	Cedar
Diameter	<u>6</u>	<u>10"</u>	<u>14"</u>	<u>8"</u>
Bearing	<u>N25°W</u>	<u>N62°E</u>	<u>S68°E</u>	<u>S55°W</u>
Distance	<u>181ks.</u>	<u>261ks.</u>	<u>351ks.</u>	<u>161ks.</u>
	<u>11.9</u>	<u>17.2</u>	<u>23.1</u>	<u>10.6</u>

Subsequent Corner Restoration

Year surveyed 2-5-34 By L.W. Johnson CCC
 Where filed or recorded CCC notes
 Monument Found wood post 3" x 3" x 36"
(Original, concrete post, iron rod, etc.)

No trees found marked by Johnson

Bearing Trees, Reference Objects

Species	Aspen	Aspen	tel. pole
Diameter	<u>4</u>	<u>3</u>	
Bearing	<u>N76°W</u>	<u>S31°W</u>	<u>West</u>
Distance	<u>191ks.</u>	<u>111ks.</u>	<u>13.6 chs.</u>
	<u>FSLP</u>	<u>FSLP</u>	<u>FSLP at RR Grade</u>

Original Evidence Found

Year of search 1973 By J.R. J.P.
 Monument found 1 1/4' Iron pipe 36" long
PIPE IS 10" ABOVE GROUND PAINTED RED

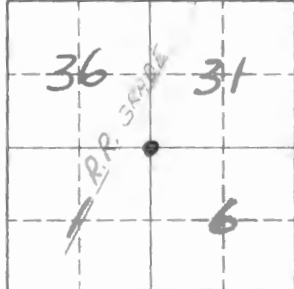
Original Bearing Trees Found

Species	Cedar stp.	Cedar stp.	Cedar stp.
Diameter	<u>12"</u>	<u>12"</u>	<u>18"</u>
Bearing	<u>N25°W</u>	<u>N62°E</u>	<u>S68°E</u>
Distance	<u>23.5'</u>	<u>15.5'</u>	<u>21.0'</u>

Evidence of Subsequent Corner Restoration Found

Year of search _____ By _____
PUT FSLP ON 4" BIRCH N86°E 15'
FOUND TWO OLD FSLP'S GROWN INTO
BOTH ASPEN NW-SW
PUT FSLP ON 8" ASPEN N27°W 10.5'
PAINTED IRON AND TREES AROUND COR.
COR. IS IN ASPEN ON SLIGHT RIDGE

K-21 151 K-26



○ Corner F.S. Land

Relation of Evidence to Record Features Along Section Lines

Section line to sections _____
 Object _____
 Record distance _____
 Measured distance _____

Other Evidence

Describe evidence of use and occupation such as roads, fences, clearings, timber cutting lines, plantations, etc.. Cite source of testimony if any.

Found 1/4" Iron pipe 36" long at approx. TNSP CORNER

Search for original stps. Found 2 Cedar stps. THAT CHECK OK WITH PIPE

BLAZED LINE RUNS WEST FROM CORNER TO OLD F.S. CORNER
 FSLP ON a 4" W. BIRCH N86°E 15 FT.
 Found FSLP's on 2 Aspen NW 1/4 SW 1/4 30, 31, 32, 33, 34, 35, 36, 37, 38, 39, 40

Perpetuation Record

Monument and accessories established. Include brief description of area.

PUT FSLP ON 8" ASPEN N27°W 10.5'
 OF 1" OD IRON PIPE PAINTED RED 2-8-74
 THERE IS EVIDENCE OF AN OLD CEDAR STAND
 MANY BURNED AND ROTTED STUMPS THE ENTIRE
 HALF MILE EAST OF THIS COR. WITH ASPEN-BIRCH
 AND BRUSH NOW. - TIE FROM ORIG. NOTES ACROSS
 SEC. DON'T SEEM TO CHECK WITH WHAT WE FOUND
 IN FIELD - PIPE MAY NOT BE IN CORRECT POSITION

Certified corner restoration certificate prepared: Yes _____ No _____
 Filed in county records at _____ Date _____ County Document No. _____
 Identified on aerial photo No. _____ Which is filed at _____

At time of search:

1. Did you have the record description?
 Yes No _____

2. How was search area located?
 Pacing, chaining, photos, maps,
 etc. _____

3. Man hours spent in search 1

4. Do you think additional search might
 recover evidence? Yes No _____

5. Signature Curt Krause

Index No. B-5
(Alphabetical - Memorized)

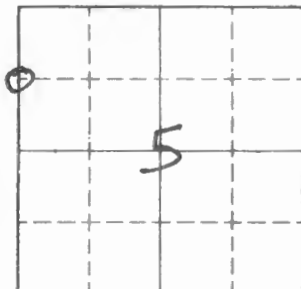
LAND CORNER RECORD
(RECTANGULAR SURVEYS)

RG-7150-4 (Rev. 6/13/67)
 GPO 802-127

T. 150 R. 27 S Mer. N.F. CHIPPEWA County ITASCA State MN.
NORTH 1/16 BET. Corner common to sections 5 and 6

EXISTING SURVEYS

Original Government Survey	Original Evidence Found
Year surveyed <u>NONE</u>	Year of search _____ By _____
Original monument <u>NONE</u> <small>(Wood post, stone, pile of stones, pipe, etc.)</small>	Monument found _____
Bearing Trees	Original Bearing Trees Found
Species _____	Species _____
Diameter _____	Diameter _____
Bearing _____	Bearing _____
Distance _____	Distance _____
Subsequent Corner Restoration	Evidence of Subsequent Corner Restoration Found
Year surveyed <u>1926</u> By <u>JOHN ROSE</u>	Year of search <u>12-2-83</u> By <u>CK-GB</u>
Where filed or recorded <u>FOLDER 14 Pg. 10</u>	<u>FROM NW COR. SEC. 5 - RAN LINE AT S2E</u>
Monument <u>SET IRON PIPE FOR CORNER</u> <small>(Original, concrete post, iron rod, etc.)</small>	<u>1436' TO APPROX. N 1/16 - NO IRON WAS FOUND</u>
<u>ALSO BALSAM POST MKD 1/16 SS ON SE</u>	<u>SET 5" X 36" CEDAR POST AS APPROX. COR.</u>
<u>(1429.4' NORTH OF 14)</u> <u>1/16 S6 ON W</u>	<u>PLACE FSLP ON BIRCH 7" SS E-6.5' FROM POST</u>
<u>1436.6' To NW</u> Bearing Trees, Reference Objects	<u>CONTINUE SOUTH TO CREEK TIE 300'S CREEK</u>
<u>WR.</u> <u>FOLDER 14 Pg. 26</u>	Bearing Trees, Reference Objects <u>NW-SE</u>
Species _____	_____
Diameter <u>TIE TO N 1/16 COR.</u>	_____
Bearing <u>W. PINE STP. 20" S46°37'W 12.0'</u>	_____
Distance _____	_____



Sketch

○ Corner ▨ F.S. Land

Relation of Evidence to Record Features Along Section Lines

Section line to sections _____
 Object _____
 Record distance _____
 Measured distance _____

Other Evidence

Describe evidence of use and occupation such as roads, fences, clearings, timber cutting lines, plantations, etc.. Cite source of testimony if any.

*CONTINUE LINE AT S2E FROM APPROX. N'1/16
 AT 1429' OUR LINE FELL 20' W OF IRON PIPE AT 1/4 COR.*

At time of search:

1. Did you have the record description?

Yes _____ No _____

2. How was search area located?

Pacing, chaining, photos, maps, etc. _____

3. Man hours spent in search _____

4. Do you think additional search might recover evidence? Yes _____ No _____

5. Signature _____

Perpetuation Record

Monument and accessories established. Include brief description of area. _____

Certified corner restoration certificate prepared: Yes _____ No _____

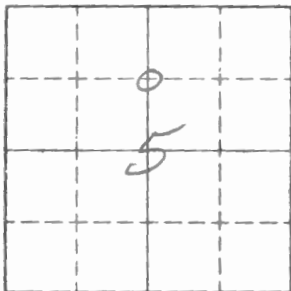
Filed in county records at _____ Date _____ County Document No. _____

Identified on aerial photo No. _____ Which is filed at _____

Index No. B-7
(Alphabetical - Numerical)LAND CORNER RECORD
(RECTANGULAR SURVEYS)R9-7150-4 (Rev. 6/13/67)
GPO 802-127T. 150 R. 27 5 Mer. N.F. CHIPPEWA County ITASCA State MN.
CM 1/16 Corner common to sections _____, _____ and 5

EXISTING SURVEYS

Original Government Survey	Original Evidence Found
Year surveyed _____ Original monument _____ <small>(Wood post, stone, pile of stones, pipe, etc.)</small>	Year of search _____ By _____ Monument found _____
<p style="text-align: center;">Bearing Trees</p> Species _____ Diameter _____ Bearing _____ Distance _____	<p style="text-align: center;">Original Bearing Trees Found</p> Species _____ Diameter _____ Bearing _____ Distance _____
Subsequent Corner Restoration	Evidence of Subsequent Corner Restoration Found
Year surveyed _____ By _____ Where filed or recorded _____ Monument _____ <small>(Original, concrete post, iron rod, etc.)</small>	Year of search <u>9-23-82</u> By <u>CK-6B</u> <u>CHAINED N2E - 1325 TO APPROX. CM 1/16 COR.</u> <u>PUT FSLP ON 2" ELM - TAG ON SOUTH SIDE</u> <u>AS APPROX. COR.</u> <u>PUT FSLP ON BIRCH 8" S84E - 34.0' FROM</u> <u>2" ELM AT APPROX. COR.</u>
<p style="text-align: center;">Bearing Trees, Reference Objects</p> Species _____ Diameter _____ Bearing _____ Distance _____	<p style="text-align: center;">Bearing Trees, Reference Objects</p> Species _____ Diameter _____ Bearing _____ Distance _____



Sketch

○ Corner ▨ F.S. Land

Relation of Evidence to Record Features Along Section Lines

Section line to sections _____
 Object _____
 Record distance _____
 Measured distance _____

Other Evidence

Describe evidence of use and occupation such as roads, fences, clearings, timber cutting lines, plantations, etc.. Cite source of testimony if any. _____

At time of search:

1. Did you have the record description?

Yes _____ No _____

2. How was search area located?

Pacing, chaining, photos, maps,
 etc. _____

3. Man hours spent in search _____

4. Do you think additional search might
 recover evidence? Yes _____ No _____

5. Signature _____

Perpetuation Record

Monument and accessories established. Include brief description of area. _____

Certified corner restoration certificate prepared: Yes _____ No _____

Filed in county records at _____ Date _____ County Document No. _____

Identified on aerial photo No. _____ Which is filed at _____

Index No. B-8
(Alphabetical - Numerical)

LAND CORNER RECORD
(RECTANGULAR SURVEYS)

R9-7 150-4 (Rev. 6/13/67)
GPO 802-127

T. 150 R. 27 Mer. N.F. 5 CHIPPEWA County ITASCA State MN
NORTH EAST 1/16 Corner common to sections _____ and 5

EXISTING SURVEYS

Original Government Survey

Year surveyed _____
Original monument _____
(Wood post, stone, pile of stones, pipe, etc.)

Bearing Trees

Species _____
Diameter _____
Bearing _____
Distance _____

Subsequent Corner Restoration

Year surveyed 1926 By JOHN J. ROSE
Where filed or recorded FOLDER # 14 PAGE 187
Monument SET POST
(Original, concrete post, iron rod, etc.)

Bearing Trees, Reference Objects

Species SPRUCE SPRUCE
Diameter 16 12
Bearing N78°35'W S20°10'E
Distance 8.4' 11.2'

Original Evidence Found

Year of search _____ By _____
Monument found _____

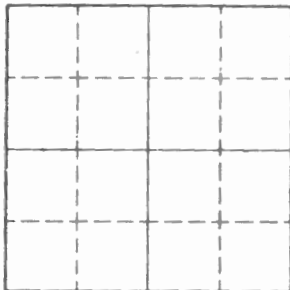
Original Bearing Trees Found

Species _____
Diameter _____
Bearing _____
Distance _____

Evidence of Subsequent Corner Restoration Found

Year of search 9-23-82 By CK-6B
FROM APPROX. CN'1/16 SEC. 5 - CHAINED 1290'
AT S84°E TO APPROX. NE'1/16 COR.
NO EVIDENCE FOUND
SET 2" X 8' ASH POST FOR APPROX. NE'1/16
PUT FSLP ON 7" ASH N22W -16.0' FROM ASH POST

Bearing Trees, Reference Objects



Sketch

○ Corner ▨ F.S. Land

Relation of Evidence to Record Features Along Section Lines

Section line to sections _____
Object _____
Record distance _____
Measured distance _____

Other Evidence

Describe evidence of use and occupation such as roads, fences, clearings, timber cutting lines, plantations, etc.. Cite source of testimony if any. _____

At time of search:

1. Did you have the record description?

Yes _____ No _____

2. How was search area located?

Pacing, chaining, photos, maps,
etc. _____

3. Man hours spent in search _____

4. Do you think additional search might
recover evidence? Yes _____ No _____

5. Signature _____

Perpetuation Record

Monument and accessories established. Include brief description of area. _____

Certified corner restoration certificate prepared: Yes _____ No _____

Filed in county records at _____ Date _____ County Document No. _____

Identified on aerial photo No. _____ Which is filed at _____

Index No. B-9
(Alphabetical - Numerical)

LAND CORNER RECORD
(RECTANGULAR SURVEYS)

RP-7150-4 (Rev. 6/13/67)
GPO 802-127

T. 150 R. 27 S Mer. N.F. CHIPPEWA County ITASCA State MN
NORTH 1/16 Corner common to sections 4 and 5

EXISTING SURVEYS

Original Government Survey

Year surveyed _____
Original monument _____
(Wood post, stone, pile of stones, pipe, etc.)

Bearing Trees

Species _____
Diameter _____
Bearing _____
Distance _____

Subsequent Corner Restoration

Year surveyed 1926+7 By JOHN ROSE
Where filed or recorded FOLDER 13+14
Monument DRAWING SEC. 5 pg. 22 F13
(Original, concrete post, iron rod, etc.)

Bearing Trees, Reference Objects

Species _____
Diameter _____
Bearing _____
Distance _____

Original Evidence Found

Year of search _____ By _____
Monument found _____

Original Bearing Trees Found

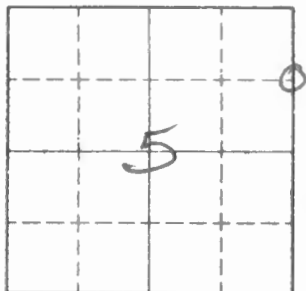
Species _____
Diameter _____
Bearing _____
Distance _____

Evidence of Subsequent Corner Restoration Found

Year of search 11-28-83 By GB-JA
CHAINED SOUTH ALONG COUNTY RD #26
1324'-PLACED E.S.L.P. ON BALMIE NW
AS WITNESS TO APPROX. N'116
ROSE'S DISTANCE FROM NE COR. SEC. 5
1324 - NO TRACE OF OLD COR.

Bearing Trees, Reference Objects

Species _____
Diameter _____
Bearing _____
Distance _____



Sketch

○ Corner ▨ F.S. Land

At time of search:

1. Did you have the record description?

Yes _____ No _____

2. How was search area located?

Pacing, chaining, photos, maps,
etc. _____

3. Man hours spent in search _____

4. Do you think additional search might
recover evidence? Yes _____ No _____

5. Signature _____

Relation of Evidence to Record Features Along Section Lines

Section line to sections _____
 Object _____
 Record distance _____
 Measured distance _____

Other Evidence

Describe evidence of use and occupation such as roads, fences, clearings, timber cutting lines, plantations, etc.. Cite source of testimony if any. _____

Perpetuation Record

Monument and accessories established. Include brief description of area. _____

Certified corner restoration certificate prepared: Yes _____ No _____
 Filed in county records of _____ Date _____ County Document No. _____
 Identified on aerial photo No. _____ Which is filed at _____

Index No. C-5
(Alphabetical - Numerical)

LAND CORNER RECORD
(RECTANGULAR SURVEYS)

R9-7 150-4 (Rev. 6/13/67)
 GPO 802-127

T. 150 R. 27 5 Mer. N.F. CHIPPEWA County ITASCA State MN.
QUARTER BET. Corner common to sections 5 and 6

EXISTING SURVEYS

Original Government Survey

Year surveyed 1882 J.R. KING
 Original monument WOOD POST
(Wood post, stone, pile of stones, pipe, etc.)

Bearing Trees

Species	<u>J. PINE</u>	<u>J. PINE</u>
Diameter	<u>9</u>	<u>9</u>
Bearing	<u>S86E</u>	<u>N86W</u>
Distance	<u>20 LKS.</u>	<u>5 LKS.</u>
	<u>13.20'</u>	<u>3.30'</u>

Subsequent Corner Restoration

Year surveyed 1926 By JOHN ROSE
 Where filed or recorded FOLDER 14 Pgs. 748
 Monument FOUND POINT OF OLD POST - SET IRON PIPE
(Original, concrete post, iron rod, etc.)
ORIG. BT'S. FOUND - 14.7' APART

Bearing Trees, Reference Objects

Species	_____	_____
Diameter	_____	_____
Bearing	<u>S82°45E</u>	<u>N83°20'W</u>
Distance	<u>8.9'</u>	<u>5.5'</u>

Original Evidence Found

Year of search _____ By _____
 Monument found _____

Original Bearing Trees Found

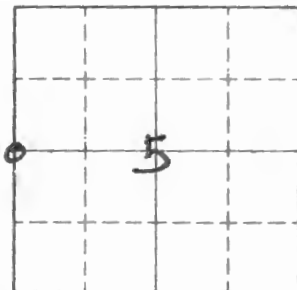
Species	_____	_____
Diameter	_____	_____
Bearing	_____	_____
Distance	_____	_____

Evidence of Subsequent Corner Restoration Found

Year of search 12-2-83 By CK-6B
CHAINED SZE - 1429' FROM APPROX. N 1/4
OUR LINE FELL 20' W OF IRON PIPE BY ROSE
AT 1/4 COR. - FD. IRON FLUSH WITH GROUND
NO TRACE OF BT'S. REMAIN - SET 2" BIRCH
STAKE ALONGSIDE IRON - BACK LATER

Bearing Trees, Reference Objects

Species	_____	_____
Diameter	_____	_____
Bearing	_____	_____
Distance	_____	_____



Sketch

○ Corner ▨ F.S. Land

Relation of Evidence to Record Features Along Section Lines

Section line to sections _____

Object _____

Record distance _____

Measured distance _____

Other Evidence

Describe evidence of use and occupation such as roads, fences, clearings, timber cutting lines, plantations, etc.. Cite source of testimony if any.

CORNER IS ON JACK PINE RIDGE - DESCENDS TO SOUTH

At time of search:

1. Did you have the record description?

Yes No _____

2. How was search area located?

Pacing, mining, photos, maps,
etc. _____

3. Man hours spent in search 2 HRS.

4. Do you think additional search might recover evidence? Yes _____ No _____

Perpetuation Record

Monument and accessories established. Include brief description of area. _____

Certified corner restoration certificate prepared: Yes _____ No _____

Filed in county records at _____ Date _____ County Document No. _____

Identified on aerial photo No. _____ Which is filed at _____

5. Signature Carl Kramer

Index No. C-9

(Alphabetical - Numerical)

LAND CORNER RECORD
(RECTANGULAR SURVEYS)

R9-7150-4 (Rev. 6/13/67)


GPO 802-127

T. 150 R. 27 S. Mer. N.F. CHIPPENAW County ITASCA State MD
QUARTER RET. Corner common to sections _____, _____, _____ and _____

EXISTING SURVEYS

Original Government Survey	Original Evidence Found
Year surveyed _____	Year of search _____ By _____
Original monument _____ <small>(Wood post, stone, pile of stones, pipe, etc.)</small>	Monument found _____
Bearing Trees	Original Bearing Trees Found
Species _____	Species _____
Diameter _____	Diameter _____
Bearing _____	Bearing _____
Distance _____	Distance _____
Subsequent Corner Restoration	Evidence of Subsequent Corner Restoration Found
Year surveyed _____ By _____	Year of search <u>11-28-83</u> By <u>GB-JA</u>
Where filed or recorded _____	<u>CHAINED SOUTH FROM APPROX. N^{1/4}</u>
Monument _____ <small>(Original, concrete post, iron rod, etc.)</small>	<u>1328' - PLACE E.S.L.P. ON E.L.M. SW</u>
	<u>OF APPROX. ¹/₄ LOCATION IN ROAD</u>
	<u>NOTHING FOUND - CONTINUE SOUTH</u>
	<u>ALONG COUNTY ROAD 26</u>
Bearing Trees, Reference Objects	Bearing Trees, Reference Objects
Species _____	_____
Diameter _____	_____
Bearing _____	_____
Distance _____	_____

Relation of Evidence to Record Features Along Section Lines



Sketch

○ Corner ▨ F.S. Land

Section line to sections _____
 Object _____
 Record distance _____
 Measured distance _____

Other Evidence

Describe evidence of use and occupation such as roads, fences, clearings, timber cutting lines, plantations, etc.. Cite source of testimony if any. _____

At time of search:

1. Did you have the record description?

Yes _____ No _____

2651 SOUTH OF NE COR. SEC. 5 - ROSE. DISTANCE
ON PLAT FOLDER 13 Pg. 22

2. How was search area located?

Pacing, chaining, photos, maps,
 etc. _____

Perpetuation Record

Monument and accessories established. Include brief description of area. _____

3. Man hours spent in search _____

4. Do you think additional search might
 recover evidence? Yes _____ No _____

Certified corner restoration certificate prepared: Yes _____ No _____

Filed in county records at _____ Date _____ County Document No. _____

5. Signature _____

Identified on aerial photo No. _____ Which is filed at _____

Index No. C-17
(Alphabetical - Numerical)

LAND CORNER RECORD
(RECTANGULAR SURVEYS)

T. 150 R. 27 Mer. N.F. OHIP. County ITASCA State MINN.
Quarter Corner common to sections 2, 3 and _____

EXISTING SURVEYS

Original Government Survey

Year surveyed NOV. 1882
Original monument 4" SQ WOOD POST
(Wood post, stone, pile of stones, pipe, etc.)

Bearing Trees

Species BALSAM SPRUCE
Diameter 10" 10"
Bearing N10°E N15°W
Distance 15 lks. 20 lks.

Original Evidence Found

Year of search _____ By _____
Monument found _____

Original Bearing Trees Found

Species _____
Diameter _____
Bearing _____
Distance _____

Subsequent Corner Restoration

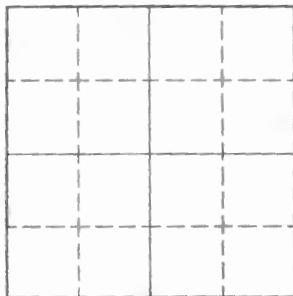
Year surveyed _____ By _____
Where filed or recorded _____
Monument _____
(Original, concrete post, iron rod, etc.)

Evidence of Subsequent Corner Restoration Found

Year of search _____ By _____

Bearing Trees, Reference Objects

Species _____
Diameter _____
Bearing _____
Distance _____



Sketch

Corner F.S. Land

Relation of Evidence to Record Features Along Section Lines

Section line to sections _____
Object _____
Record distance _____
Measured distance _____

Other Evidence

Describe evidence of use and occupation such as roads, fences, clearings, timber cutting lines, plantations, etc.. Cite source of testimony if any. _____

Searched 1/2 hour no evidence found
buried & logged in area
old woods road runs N 1/4 SE 50' East of Approx. Cor

At time of search:

1. Did you have the record description?

Yes No _____

PUT FSLP ON 16" ELM N 51° E 65 ft
FROM a 2 sq. 4x4 post at as per plan.

2. How was search area located?

Pacing, chaining, photos, maps,
etc. _____

Perpetuation Record

Monument and accessories established. Include brief description of area. _____

3. Man hours spent in search 1/2

4. Do you think additional search might

recover evidence? Yes _____ No

Certified corner restoration certificate prepared: Yes _____ No _____

Filed in county records at _____ Date _____ County Document No. _____

5. Signature Burt Krane

Identified on aerial photo No. _____ Which is filed _____

Index No. C-21
(Alphabetical - Numerical)LAND CORNER RECORD
(RECTANGULAR SURVEYS)

RS-5680-11 (8/12/84)

T. 150 R. 27 Mer. N.F. 5 CHIP County ITASCA State MN.
Quarter Corner common to sections 1, 2 and

EXISTING SURVEYS

Original Government Survey

Year surveyed NOV. 1882
Original monument 4" WOOD POST
(Wood post, stone, pile of stones, pipe, etc.)

Bearing Trees

Species BL. ASH BLASH
Diameter 10" 10"
Bearing N42°E WEST
Distance 33 lks. 35 lks.

Original Evidence Found

Year of search 1973 By C. Krause
Monument found NONE

Original Bearing Trees Found

Species _____
Diameter _____
Bearing _____
Distance _____

Subsequent Corner Restoration

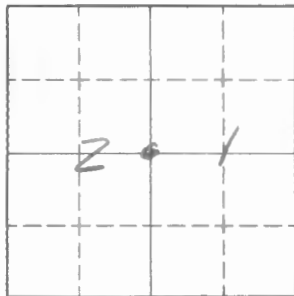
Year surveyed _____ By _____
Where filed or recorded _____
Monument _____
(Original, concrete post, iron rod, etc.)

Bearing Trees, Reference Objects

Species _____
Diameter _____
Bearing _____
Distance _____

Evidence of Subsequent Corner Restoration Found

Year of search _____ By _____



Sketch

○ Corner ▨ F.S. Land

Relation of Evidence to Record Features Along Section Lines

Section line to sections _____
 Object _____
 Record distance _____
 Measured distance _____

Other Evidence

Describe evidence of use and occupation such as roads, fences, clearings, timber cutting lines, plantations, etc.. Cite source of testimony if any. _____

Searched 1 hr. NO EVIDENCE FOUND

At time of search:

1. Did you have the record description?

Yes No _____

*FSLP ON A 12" ASPEN N42°E 7 Ft.
 FROM A 4" Sq. BALSAM POST SET AS APPROX.
 1/4 Cor. Bet. Sec.'s 1 & 2*

2. How was search area located?

Pacing, chaining, photos, maps,
 etc. _____

Perpetuation Record

Monument and accessories established. Include brief description of area. _____

3. Man hours spent in search 1

4. Do you think additional search might

recover evidence? Yes _____ No

Certified corner restoration certificate prepared: Yes _____ No _____

Filed in county records at _____ Date _____ County Document No. _____

5. Signature Curt Krause

Identified on aerial photo No. _____ Which is filed at _____

Index No. C-25
(Alphabetical - Numerical)

LAND CORNER RECORD
(RECTANGULAR SURVEYS)

T. 150 R. 27 Mer. N.F. CHIPP County ITASCA State MN.
Quarter Corner common to sections 1, 6 and _____

EXISTING SURVEYS

Original Government Survey

Year surveyed Nov. 1882
 Original monument 4" WOOD POST
(Wood post, stone, pile of stones, pipe, etc.)

Bearing Trees

Species <u>Cedar</u>	<u>Cedar</u>
Diameter <u>12"</u>	<u>9"</u>
Bearing <u>N62°W</u>	<u>N67°E</u>
Distance <u>88 Ks.</u>	<u>22 Ks.</u>

Original Evidence Found

Year of search _____ By _____
 Monument found _____

Original Bearing Trees Found

Species _____
 Diameter _____
 Bearing _____
 Distance _____

Subsequent Corner Restoration

Year surveyed _____ By _____
 Where filed or recorded _____
 Monument _____
(Original, concrete post, iron rod, etc.)

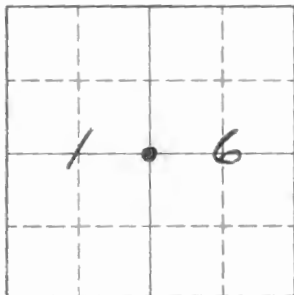
Bearing Trees, Reference Objects

Species _____
 Diameter _____
 Bearing _____
 Distance _____

Evidence of Subsequent Corner Restoration Found

Year of search _____ By _____

See other side



Sketch

Corner F.S. Land

Relation of Evidence to Record Features Along Section Lines

Section line to sections _____
 Object _____
 Record distance _____
 Measured distance _____

Other Evidence

Describe evidence of use and occupation such as roads, fences, clearings, timber cutting lines, plantations, etc.. Cite source of testimony if any. _____

*NO EVIDENCE FOUND AREA SEARCH
 NEEDED LATER 4-4-73*

At time of search:

1. Did you have the record description?

Yes No _____

2. How was search area located?

Pacing, chaining, photos, maps,
 etc. _____

3. Man hours spent in search 1/2

4. Do you think additional search might

recover evidence? Yes No _____

5. Signature *Curt Keane*


Perpetuation Record

Monument and accessories established. Include brief description of area. _____

Certified corner restoration certificate prepared: Yes _____ No _____

Filed in county records at _____ Date _____ County Document No. _____

Identified on aerial photo No. _____ Which is filed at _____



Sketch

○ Corner ▨ F.S. Land

Relation of Evidence to Record Features Along Section Lines

Section line to sections _____

Object _____

Record distance _____

Measured distance _____

Other Evidence

Describe evidence of use and occupation such as roads, fences, clearings, timber cutting lines, plantations, etc.. Cite source of testimony if any. _____

At time of search:

1. Did you have the record description?

Yes _____ No _____

2. How was search area located?

Pacing, chaining, photos, maps, etc. _____

3. Man hours spent in search _____

4. Do you think additional search might recover evidence? Yes _____ No _____

5. Signature _____

ROSE'S DISTANCE 1328' ON PLAT FOLDER 13
Pg. 22

Perpetuation Record

Monument and accessories established. Include brief description of area. _____

Certified corner restoration certificate prepared: Yes _____ No _____

Filed in county records at _____ Date _____ County Document No. _____

Identified on aerial photo No. _____ Which is filed at _____

Index No. D-21
(Alphabetical - Numerical)

LAND CORNER RECORD
(RECTANGULAR SURVEYS)

R9-7150-4 (Rev. 6/13/67)
GPO 808-127

T. 150 R. 27 S. Mer. N.F. CHIPPEWA County ITASCA State MN.
SOUTH 1/16 Corner common to sections _____, _____, _____ and 2

EXISTING SURVEYS

Original Government Survey

Year surveyed _____ NONE _____
Original monument _____
(Wood post, stone, pile of stones, pipe, etc.)

Bearing Trees

Species _____
Diameter _____
Bearing _____
Distance _____

Subsequent Corner Restoration

Year surveyed _____ By _____
Where filed or recorded _____
Monument _____
(Original, concrete post, iron rod, etc.)

Bearing Trees, Reference Objects

Species _____
Diameter _____
Bearing _____
Distance _____

Original Evidence Found

Year of search _____ By _____
Monument found _____

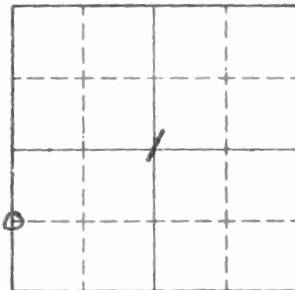
Original Bearing Trees Found

Species _____
Diameter _____
Bearing _____
Distance _____

Evidence of Subsequent Corner Restoration Found

Year of search 12-8-90 By BB-CK
CHAINED DUE NORTH 1320' FROM SEC. COR.
PLACED TAG ON EAST SIDE OF ASPEN
11" AS APPROX. COR. - REMOVED TAG FROM
1973 - WHICH WAS 37' TO FAR NORTH

Bearing Trees, Reference Objects OVER



Sketch

○ Corner ▨ F.S. Land

Relation of Evidence to Record Features Along Section Lines

Section line to sections _____
 Object _____
 Record distance _____
 Measured distance _____

Other Evidence

Describe evidence of use and occupation such as roads, fences, clearings, timber cutting lines, plantations, etc.. Cite source of testimony if any. _____

1630' N WOODS TRAIL NW-SE
 PLACED FSLP ON 4" A-SH ON NORTH SIDE OF
 TRAIL

At time of search:

1. Did you have the record description?

Yes _____ No _____

2. How was search area located?

Pacing, chaining, photos, maps,
 etc. _____

3. Man hours spent in search _____

4. Do you think additional search might
 recover evidence? Yes _____ No _____

5. Signature *Curt Kramer*

Perpetuation Record

Monument and accessories established. Include brief description of area. _____

Certified corner restoration certificate prepared: Yes _____ No _____

Filed in county records at _____ Date _____ County Document No. _____

Identified on aerial photo No. _____ Which is filed at _____

Index No. E-2-3
(Alphabetical - Numerical)

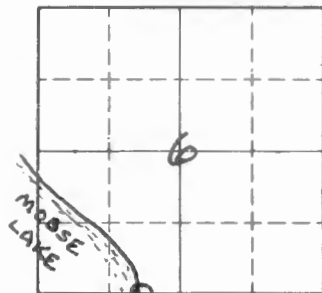
LAND CORNER RECORD
(RECTANGULAR SURVEYS)

R9-7150-4 (Rev. 6/13/67)
 GPO 802-127

T. 150 R. 27 S Mer. N.F. CHIPPEWA County ITASCA State MN.
MEANDER. BET. Corner common to sections 6 and 7

EXISTING SURVEYS

Original Government Survey		Original Evidence Found	
Year surveyed <u>1882</u>	<u>J. R. KING</u>	Year of search _____	By _____
Original monument <u>20" N. PINE FOR COR. POST</u> <small>(Wood post, stone, pile of stones, pipe, etc.)</small>		Monument found _____	
Bearing Trees		Original Bearing Trees Found	
Species <u>CEDAR</u>	<u>CEDAR</u>	Species _____	_____
Diameter <u>12</u>	<u>5</u>	Diameter _____	_____
Bearing <u>S36W</u>	<u>N36E</u>	Bearing _____	_____
Distance <u>20 LKS.</u>	<u>5 LKS.</u>	Distance _____	_____
<u>13.2'</u>	<u>3.3'</u>		
Subsequent Corner Restoration		Evidence of Subsequent Corner Restoration Found	
Year surveyed _____	By _____	Year of search <u>12-4-84</u>	By <u>CK-JA-6B</u>
Where filed or recorded _____		<u>RAN LINE FROM APPROX. SE COR. SEC. 6 - N88W</u>	
Monument _____ <small>(Original, concrete post, iron rod, etc.)</small>		<u>3353' TO SHORE OF LAKE. - 12-5-84</u>	
		<u>RAN MEANDER LINE FROM OUTLET OF MOOSE LK TO BIG</u>	
		<u>CALE LK. N52W ALONG PRESENT SHORE LINE - 330'</u>	
		<u>OR 5.00 CHS. - WE NOW TIE TOGETHER</u>	
Bearing Trees, Reference Objects		Bearing Trees, Reference Objects <u>OVER</u>	
Species _____	_____	_____	_____
Diameter _____	_____	_____	_____
Bearing _____	_____	_____	_____
Distance _____	_____	_____	_____



○ Corner ▨ F.S. Land

At time of search:

1. Did you have the record description?

Yes No

2. How was search area located?

Pacing, chaining, photos, maps,
etc.

3. Man hours spent in search 3 HRS.

4. Do you think additional search might
recover evidence? Yes No

5. Signature Curt Kramer

Relation of Evidence to Record Features Along Section Lines

Section line to sections ORIG. DISTANCE AND BEARING
Object FROM MC TO OUTLET
Record distance 53 1/2 E - 5.00 CHS. = 330'
Measured distance _____

Other Evidence

Describe evidence of use and occupation such as roads, fences, clearings, timber cutting lines, plantations, etc.. Cite source of testimony if any. _____

FROM POSITION ON 12-4-84 WE RUN S2W - 72' TO INTERSECT
MEANDER DISTANCE RUN UP FROM CREEK TIE OR OUTLET
PLACE FSLP ON S^o W. OAK ON E SIDE AS APPROX. MC
LINE SHOULD HAVE BEEN RUN AT N89 W AND DISTANCE
STILL IS 3353' - OAK WITH TAG IS 2' HIGHER THAN ICE (NOW)
VERY STEEP SLOPE UP FROM LAKE - NO ORIG. EVIDENCE COULD BE
FOUND - BURNT PINE STUMPS IN AREA - ALSO LIVING LARGE N. PINE

Perpetuation Record

Monument and accessories established. Include brief description of area. _____

SHORE LINE HAS SIGNS OF EROSION - ORIG. BT. EITHER BURNED
OR FELL IN LAKE

ORIG. DISTANCE SOUTH LINE SEC. 6 - 50.50 CHS. = 3333'

Certified corner restoration certificate prepared: Yes _____ No _____

Filed in county records at _____ Date _____ County Document No. _____

Identified on aerial photo No. _____ Which is filed at _____

Index No. E-3
(Alphabetical - Numerical)

LAND CORNER RECORD
(RECTANGULAR SURVEYS)

R9-7150-4 (Rev. 6/13/67)
 GPO 602-127

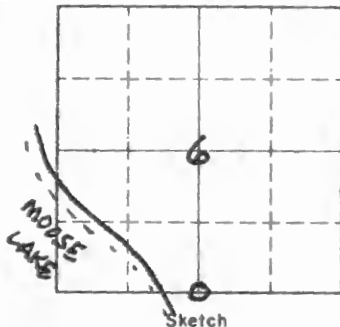
T. 150 R. 27 S Mer. N.F. CHIPPEWA County ITASCA State MN.
QUARTER SET. Corner common to sections 6 and 7

EXISTING SURVEYS

Original Government Survey		Original Evidence Found	
Year surveyed <u>1882</u>	<u>J. R. KING</u>	Year of search _____	By _____
Original monument <u>WOOD POST</u> <small>(Wood post, stone, pile of stones, pipe, etc.)</small>		Monument found _____	
Bearing Trees		Original Bearing Trees Found	
Species <u>ASPEN</u>	<u>BIRCH</u>	Species _____	_____
Diameter <u>5</u>	<u>10</u>	Diameter _____	_____
Bearing <u>N85W</u>	<u>S51E</u>	Bearing _____	_____
Distance <u>28 LKS.</u>	<u>36 LKS.</u>	Distance _____	_____
<u>18.48'</u>	<u>23.76'</u>		
Subsequent Corner Restoration		Evidence of Subsequent Corner Restoration Found	
Year surveyed <u>9-28-26</u>	By <u>JOHN ROSE</u>	Year of search <u>12-4-84</u>	By <u>CK-JA-GB</u>
Where filed or recorded <u>FOLDER 14 Pg. 31</u>		<u>RAN LINE FROM APPROX. SE COR. SEC. 6 - N88W</u>	
Monument <u>FOUND FRAGMENT OF OLD POST - DUG DOWN</u> <small>(Original, concrete post, iron rod, etc.)</small>		<u>2640' - SEARCH AREA - NO TRACE OF ORIG. BT'S.</u>	
<u>AND FOUND POINT OF OLD POST</u>		<u>CONTINUE TO MOOSE LAKE - 12-5-84 ESTABLISH</u>	
<u>SET IRONWOOD POST FOR NEW CORNER</u>		<u>APPROX. 1/4 COR. - FROM STA. 2640' RUN S2W 50.0'</u>	
<u>2649.3' - R. LINE FELL 101.4 N OF 1/4 COR.</u>		<u>AND SET 2" X 4" MAPLE STAKE AS APPROX. 1/4 COR.</u>	
Bearing Trees, Reference Objects		Bearing Trees, Reference Objects	
Species <u>ON SKETCH Pg. 33 - ROSE SHOWS CORRECTED</u>			<u>OVER</u>
Diameter <u>DISTANCE OF 2637.4' TO S 1/4 SEC. 6</u>			
Bearing _____			
Distance _____			

Relation of Evidence to Record Features Along Section Lines

Section line to sections _____
 Object _____
 Record distance _____
 Measured distance _____



○ Corner ▨ F.S. Land

At time of search:

1. Did you have the record description?

Yes No _____

2. How was search area located?

Pacing, chaining, photos, maps,
 etc. _____

3. Man hours spent in search 3 HRS.

4. Do you think additional search might

recover evidence? Yes _____ No _____

5. Signature Curt Krause

Other Evidence

Describe evidence of use and occupation such as roads, fences, clearings, timber cutting lines, plantations, etc.. Cite source of testimony if any.

PLACE FSLP ON BIRCH 14 N87E 19.0' FROM 2" MAPLE POST AT APPROX. COR.

AN OLD WOODS TRAIL RUNS NE-SW BETWEEN MAPLE POST & TAG
AN OLD OPENING LIES SOUTH APPROX. 100' E/W EDGE - NORTH SIDE
MANY BURNT PINE STUMPS IN AREA - LOGGED OFF YEARS AGO
8"x16" N. PINE SCATTERED IN AREA NOW
NO TRACE OF ORIG. BT'S. COULD BE FOUND

Perpetuation Record

Monument and accessories established. Include brief description of area. _____

Certified corner restoration certificate prepared: Yes _____ No _____

Filed in county records at _____ Date _____ County Document No. _____

Identified on aerial photo No. _____ Which is filed at _____

Index No. E-5
(Alphabetical - Numerical)

LAND CORNER RECORD
(RECTANGULAR SURVEYS)

R9-7150-4 (Rev. 6/13/67)
GPO 802-127

T. 150 R. 27 S. 5 Mer. N.F. CHIPPEWA County ITASCA State MN.
SECTION Corner common to sections 5, 6, 7 and 8

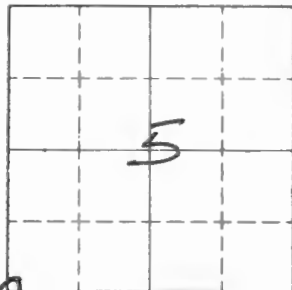
EXISTING SURVEYS

Original Government Survey
Year surveyed 1882 J. R. KING
Original monument WOOD POST
(Wood post, stone, pile of stones, pipe, etc.)
Bearing Trees
Species SPRUCE SPRUCE SPRUCE SPRUCE
Diameter 9 8 12 18
Bearing N25W ~~N25W~~ N80E S37E
Distance 25 LKS. 40 LKS. 30 LKS. 35 LKS.
S76W

Original Evidence Found
Year of search _____ By _____
Monument found _____
Original Bearing Trees Found
Species _____
Diameter _____
Bearing _____
Distance _____

Subsequent Corner Restoration
Year surveyed 1926 By JOHN ROSE
Where filed or recorded FOLDER 14 P. 5
Monument Ed. POST SET BY SURVEYOR FOR
(Original, concrete post, iron rod, etc.)
CROOKSTON LBR. CO. - BT'S ALL CUT DOWN
Ed. STUMPS IN SPRUCE SWAMP
DISTANCE FROM W 1/4 SEB. 5 TO SW COR. 2644.2
Bearing Trees, Reference Objects
Species _____
Diameter _____
Bearing _____
Distance _____

Evidence of Subsequent Corner Restoration Found
Year of search 11-19-84 By CK-6B-BT
RAN LINE AT S3W FROM IRON PIPE AT 1/4
CORNER - 2644' - AREA FALLS IN LOWLAND
SWAMP - MANY DEAD SNAGS - LARGE ROTTED STB.
BEAVERS HAVE FLOODED SURROUNDING AREA
MANY TIMES OVER THE YEARS
Bearing Trees, Reference Objects OVER



Sketch

○ Corner ▨ F.S. Land

Relation of Evidence to Record Features Along Section Lines

Section line to sections _____
 Object _____
 Record distance _____
 Measured distance _____

Other Evidence

Describe evidence of use and occupation such as roads, fences, clearings, timber cutting lines, plantations, etc.. Cite source of testimony if any.

11-20-84 SET 4"X4"X8" DRY SPRUCE POST AS APPROX. COR.
 2644' S3W FROM 1/4 COR. - WILL RUN EAST AND CHECK
 TO S 1/4 SEC. 5

At time of search:

1. Did you have the record description?

Yes No _____

2. How was search area located?

Pacing chaining, photos maps,
 etc. _____

3. Man hours spent in search: 7 HRS.

4. Do you think additional search might
 recover evidence? Yes _____ No _____

5. Signature Carl Krause

9-11-85 CK-JA-6B - SEARCH FOR 3 HRS. - NO TRACE
 OF POST OR BT'S. - SET APPROX. SEC. COR. AS FOLLOWS
 2644' FROM 1/4 + 1290' W OF APPROX. W 1/4 S 1/8

Perpetuation Record

Monument and accessories established. Include brief description of area.

RESET 4" X 4" X 8" SPRUCE POST AS APPROX. COR.
 5-6-7+8 - 80' E OF POSITION ON 11-20-84
 PUT ESLP ON 9" J. PINE N 48 E 29.0' FROM POST

Certified corner restoration certificate prepared: Yes _____ No _____

Filed in county records at _____ Date _____ County Document No. _____

Identified on aerial photo No. _____ Which is filed at _____

Index No. E-6
(Alphabetical - Numerical)

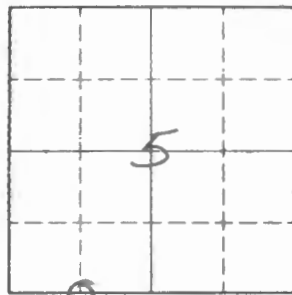
LAND CORNER RECORD
(RECTANGULAR SURVEYS)

R9-7150-4 (Rev. 6/13/67)
 GPO 802-127

T. 150 R. 27 5 Mer. N.F. CHIPPEWA County ITASCA State MN.
WEST 1/16 Corner common to sections _____ 5 and 8

EXISTING SURVEYS

Original Government Survey	Original Evidence Found
Year surveyed _____ Original monument _____ <small>(Wood post, stone, pile of stones, pipe, etc.)</small>	Year of search _____ By _____ Monument found _____
<p style="text-align: center;">Bearing Trees</p> Species _____ Diameter _____ Bearing _____ Distance _____	<p style="text-align: center;">Original Bearing Trees Found</p> Species _____ Diameter _____ Bearing _____ Distance _____
<p style="text-align: center;">Subsequent Corner Restoration</p> Year surveyed <u>1926</u> By <u>JOHN ROSE</u> Where filed or recorded <u>FOLDER 14 Pg. 28</u> Monument <u>SET 1/16 POST</u> <small>(Original, concrete post, iron rod, etc.)</small>	<p style="text-align: center;">Evidence of Subsequent Corner Restoration Found</p> Year of search <u>11-27-84</u> By <u>CK-6B-JA</u> <u>SET APPROX. W 1/16 - 22' NORTH OF RANDOM LINE</u> <u>RUN AT N87E - AND 1290'E OF APPROX. SEC. COR.</u> <u>SET 4" X 4" X 48" J. PINE POST AS APPROX. COR.</u> <u>PLACE FSLP ON J. PINE 9" SIDE 4.0' FROM POST</u> <u>NO TRACE OF ROSE'S. POST OR BTL.</u>
<p style="text-align: center;">Bearing Trees, Reference Objects</p> Species <u>SPRUCE</u> <u>J. PINE</u> Diameter <u>8</u> <u>12</u> Bearing <u>S60W</u> <u>N65°10'E</u> Distance <u>10.0'</u> <u>3.9'</u>	<p style="text-align: center;">Bearing Trees, Reference Objects</p> _____ _____ _____ _____



Sketch

○ Corner ▨ F.S. Land

Relation of Evidence to Record Features Along Section Lines

Section line to sections _____
 Object _____
 Record distance _____
 Measured distance _____

Other Evidence

Describe evidence of use and occupation such as roads, fences, clearings, timber cutting lines, plantations, etc.. Cite source of testimony if any. _____

CHAINED SOUTH LINE OF SECTION 5 AS ROSE'S STATED
 IN NOTES A DISTANCE OF 5160' OR 1290 PER 40
 BELIEVE THERE COULD BE A PROBLEM YET WITH W¹/₂ OF LINE
 AS OUR POSITION FOR S¹/₄ DIDN'T CHECK COMING FROM EAST
 WE FOUND ROSE'S POSITION FOR THE E¹/₁₆ AT 1290' W OF SE COR. OF S
 THEN IF WE CHAIN WEST OF SW COR. OF SEC. 5 WE HAVE 80'
 OF ERROR AT S¹/₄ - MORE SEARCH SHOULD BE DONE AT S¹/₄

At time of search:

1. Did you have the record description?
 Yes No _____

2. How was search area located?
 Pacing, chaining, photos, maps,
 etc. _____

3. Man hours spent in search 3 1/2 HRS.

4. Do you think additional search might
 recover evidence? Yes _____ No _____

5. Signature Chris Kramer

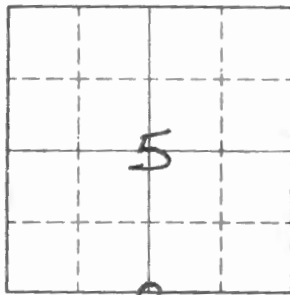
Perpetuation Record

Monument and accessories established. Include brief description of area. _____

Certified corner restoration certificate prepared: Yes _____ No _____

Filed in county records at _____ Date _____ County Document No. _____

Identified on aerial photo No. _____ Which is filed at _____



Sketch

○ Corner ▨ F.S. Land

Relation of Evidence to Record Features Along Section Lines

Section line to sections _____
 Object _____
 Record distance _____
 Measured distance _____

Other Evidence

Describe evidence of use and occupation such as roads, fences, clearings, timber cutting lines, plantations, etc.. Cite source of testimony if any. _____

1290' TO S¹/₄ - WE NOW FIND WE HAVE 50' NYS BETWEEN LINES.
 LINE RUN ON 11-20-84 IS 50' TO SOUTH - BUT OUR CHAINED
 DISTANCE FROM SW COR 2580' AND OUR DISTANCE FROM SE COR.
 2580' WE HAVE 80' MORE OR FROM EAST 1/16 WE HAVE 1370'
 TO CHAINED POSITION FROM WEST

At time of search:

1. Did you have the record description?
 Yes No _____

2. How was search area located?
 Pacing, chaining photos, maps,
 etc. _____

3. Man hours spent in search 4 HRS.

4. Do you think additional search might
 recover evidence? Yes _____ No _____

5. Signature Curt Krause

Perpetuation Record

Monument and accessories established. Include brief description of area. _____

11-27-84 CK-JA-68

WE MOVE AND USED DISTANCE AND LINE FROM EAST AS
 OUR CONTROL POINT FOR ESTABLISHING 1/4 COR. POSITION
 2580' ~~2580'~~ 586W FROM SE COR. SEC. 5

SET 3" SQD. J. PINE POST 48" HIGH AS APPROX. 1/4 BET 5+8
 PLACE FSLP ON J. PINE @ S35W-28.6' FROM POST

TAG ON 6" BIRCH AT S84W 14.0' POSSIBLE SPROUT FROM BIRCH BT
 BY ROSE - FSLP AT WOODS TRAIL NW-SE -175' W OF 94 - 10" J. PINE

Certified corner restoration certificate prepared: Yes _____ No _____

Filed in county records at _____ Date _____ County Document No. _____

Identified on aerial photo No. _____ Which is filed at _____

Index No. E-8
(Alphabetical - Numerical)

LAND CORNER RECORD
(RECTANGULAR SURVEYS)

RD-7150-4 (Rev. 6/13/67)
 GPO 802-127

T. 150 R. 27 S. 5 Mer. N.F. CHIPPEWA County ITASCA State MN
EAST 1/16 Corner common to sections 5 and 8

EXISTING SURVEYS

Original Government Survey

Year surveyed _____
 Original monument _____
(Wood post, stone, pile of stones, pipe, etc.)

Bearing Trees

Species _____
 Diameter _____
 Bearing _____
 Distance _____

Original Evidence Found

Year of search _____ By _____
 Monument found _____

Original Bearing Trees Found

Species _____
 Diameter _____
 Bearing _____
 Distance _____

Subsequent Corner Restoration

Year surveyed 1927 By JOHN J. ROSE
 Where filed or recorded FOLDER # 13 PAGE 23
 Monument _____
(Original, concrete post, iron rod, etc.)

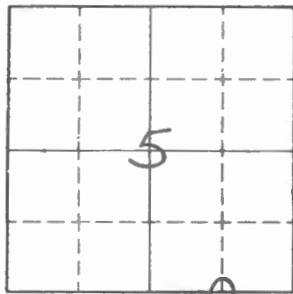
Evidence of Subsequent Corner Restoration Found

Year of search 11-21-84 By CK-GB-BT
RAN LINE AT 586W AND CHAIN FROM POST AT SEC.
COR. 4, 5, 8, 9 - DISTANCE 1290' PL. ROSE'S. BALMIE
NO SCRIBE - FLAT GLAZE INSIDE OF STUMP - LOG WIND
BY STUMP - OUR LINE AND DISTANCE WERE RIGHT
AT COR. - SET BALSAM POST 2"X2"X4' AT TRUE COR.

(RE-SETTING) 1290.3 E TO SC & W TO 1/4

Bearing Trees, Reference Objects	
Species <u>BALMIE</u>	<u>BALMIE</u>
Diameter <u>10</u>	<u>6</u>
Bearing <u>S27E</u>	<u>N55W</u>
Distance <u>29.0'</u>	<u>21.3'</u>

Bearing Trees, Reference Objects	
<u>BALMIE</u>	<u>BALMIE SP.</u>
<u>25"</u>	<u>WELL ROTTED & BURNT</u>
<u>S27E</u>	<u>N52W</u>
<u>29.0'</u>	<u>21.3'</u>
	<u>IN BAD SHAPE</u>



Sketch

○ Corner ▨ F.S. Land

Relation of Evidence to Record Features Along Section Lines

Section line to sections _____
 Object _____
 Record distance _____
 Measured distance _____

Other Evidence

Describe evidence of use and occupation such as roads, fences, clearings, timber cutting lines, plantations, etc.. Cite source of testimony if any.

PLACED F.S.L.P. ON ASPEN 10 N6W 34.0'
 FROM BALSAM POST
 CUTTING LINE E+W AND BLUE PAINT - 15' NORTH OF COR.
 CONTINUE CHAINING N86W TO 1290'W

At time of search:

1. Did you have the record description?

Yes _____ No _____

2. How was search area located?

Pacing, chaining, photos, maps, etc. _____

3. Man hours spent in search _____

4. Do you think additional search might recover evidence? Yes _____ No _____

Perpetuation Record

Monument and accessories established. Include brief description of area. _____

Certified corner restoration certificate prepared: Yes _____ No _____

Filed in county records at _____ Date _____ County Document No. _____

Identified on aerial photo No. _____ Which is filed at _____

5. Signature Curt Kramer

Index No. E-9
(Alphabetical - Numerical)

LAND CORNER RECORD
(RECTANGULAR SURVEYS)

R9-7150-4 (Rev. 6/13/67)
GPO 802-127

T. 150 R. 27 3 Mer. N.F. CHIPPEWA County ITASCA State MINN.
SECTION Corner common to sections 4 5 8 and 9

EXISTING SURVEYS

Original Government Survey

Year surveyed _____
Original monument _____
(Wood post, stone, pile of stones, pipe, etc.)

Bearing Trees

Species _____
Diameter _____
Bearing _____
Distance _____

Subsequent Corner Restoration

Year surveyed _____ By _____
Where filed or recorded _____
Monument _____
(Original, concrete post, iron rod, etc.)

Bearing Trees, Reference Objects

Species _____
Diameter _____
Bearing _____
Distance _____

Original Evidence Found

Year of search _____ By _____
Monument found _____

Original Bearing Trees Found

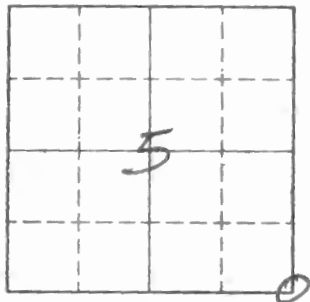
Species _____
Diameter _____
Bearing _____
Distance _____

Evidence of Subsequent Corner Restoration Found

Year of search 11-21-84 By CK-GB-BT
SET 4" X 4" X 5' OLD CEDAR POST AT
APPROX. SEC. COR. - PLACE FSLP
ON ASPEN 8" S68W - 15.6' FROM POST
THIS POSITION IS CENTERLINE OF COUNTY
ROAD N & E - ALSO CHAINED WEST

Bearing Trees, Reference Objects

_____ OVER



Sketch

○ Corner F.S. Land

Relation of Evidence to Record Features Along Section Lines

Section line to sections _____

Object _____

Record distance _____

Measured distance _____

Other Evidence

Describe evidence of use and occupation such as roads, fences, clearings, timber cutting lines, plantations, etc.. Cite source of testimony if any.

AND FOUND ROSE'S E 1/4 BET SEL'S. 5+8

874 By L.W. JOHNSON

Fd. POST GOOD CONDITION 30" HIGH

PUT E.S.P. ON BASSWOOD 6" S32E 49HS. OR 32.3'

FROM OUR POST AT APPROX. COR. TAG ON BASSWOOD IS S26E 28.0' MORE SEARCH LATER

Perpetuation Record

Monument and accessories established. Include brief description of area.

CHAINED MILE TO NORTH 5307' ROSE'S. DISTANCE TO OUR POST NOW - NOTHING COULD BE FOUND TO EAST NOW

At time of search:

1. Did you have the record description?

Yes _____ No _____

2. How was search area located?

Pacing, chaining, photos, maps, etc. _____

3. Man hours spent in search _____

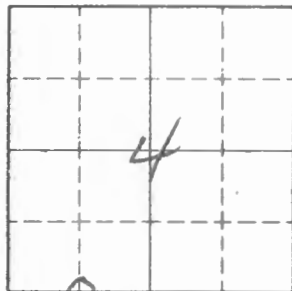
4. Do you think additional search might recover evidence? Yes _____ No _____

5. Signature Curt [Signature]

Certified corner restoration certificate prepared: Yes _____ No _____

Filed in county records at _____ Date _____ County Document No. _____

Identified on aerial photo No. _____ Which is filed at _____



Sketch

○ Corner ▨ F.S. Land

Relation of Evidence to Record Features Along Section Lines

Section line to sections _____
 Object _____
 Record distance _____
 Measured distance _____

Other Evidence

Describe evidence of use and occupation such as roads, fences, clearings, timber cutting lines, plantations, etc.. Cite source of testimony if any. _____

At time of search:

1. Did you have the record description?

Yes _____ No _____

2. How was search area located?

Pacing, chaining, photos, maps, etc. _____

3. Man hours spent in search _____

4. Do you think additional search might recover evidence? Yes _____ No _____

5. Signature _____

ROSE DISTANCE 1284'E

Perpetuation Record

Monument and accessories established. Include brief description of area. _____

Certified corner restoration certificate prepared: Yes _____ No _____

Filed in county records at _____ Date _____ County Document No. _____

Identified on aerial photo No. _____ Which is filed at _____

Index No. E-11
(Alphabetical - Numerical)

LAND CORNER RECORD
(RECTANGULAR SURVEYS)

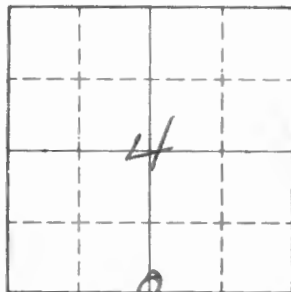
RD-7150-4 (Rev. 6/13/67)
 GPO 802-127

T. 150 R. 27 S. Mer. N.F. CHIPPEWA County ITASCA State MINN.
QUARTER BET. Corner common to sections _____ and _____

EXISTING SURVEYS

Original Government Survey		Original Evidence Found	
Year surveyed <u>1882</u>	<u>J. R. KING</u>	Year of search _____	By _____
Original monument <u>WOOD POST</u> <small>(wood post, stone, pile of stones, pipe, etc.)</small>		Monument found _____	
Bearing Trees		Original Bearing Trees Found	
Species <u>TAM.</u>	<u>BALSAM</u>	Species _____	_____
Diameter <u>10</u>	<u>8</u>	Diameter _____	_____
Bearing <u>N25E</u>	<u>S25W</u>	Bearing _____	_____
Distance <u>54 LKS.</u>	<u>24 LKS.</u>	Distance _____	_____
<u>35.64'</u>	<u>15.84'</u>		
Subsequent Corner Restoration		Evidence of Subsequent Corner Restoration Found	
Year surveyed <u>1927</u>	By <u>JOHN ROSE</u>	Year of search <u>11-28-83</u>	By <u>GB-JA</u>
Where filed or recorded <u>FOLDER 14 P. 61</u>		<u>CHAINED EAST ALONG COUNTY RD. 26</u>	
Monument <u>FL. BOTH ORIG. BT STUMPS</u> <small>(Original, concrete post, iron rod, etc.)</small>		<u>12-84' - PLACE ESLP ON ASPEN -</u>	
		<u>SOUTH AS APPROX. 1/4 LOCATION</u>	
		<u>APPROX COR. FALLS IN CENTER OF COUNTY</u>	
		<u>ROAD E+W</u>	
Bearing Trees, Reference Objects		Bearing Trees, Reference Objects	
Species _____	_____	Species _____	_____
Diameter _____	_____	Diameter _____	_____
Bearing _____	_____	Bearing _____	_____
Distance _____	_____	Distance _____	_____

W 1/2 MILE 2568.5' - E 1/2 MILE 2588.1'



Sketch

○ Corner ▨ F.S. Land

Relation of Evidence to Record Features Along Section Lines

Section line to sections _____
 Object _____
 Record distance _____
 Measured distance _____

Other Evidence

Describe evidence of use and occupation such as roads, fences, clearings, timber cutting lines, plantations, etc.. Cite source of testimony if any. _____

At time of search:

1. Did you have the record description?

Yes No _____

ROSE'S DISTANCE 1284'

2. How was search area located?

Pacing, chaining, photos, maps, etc. _____

Perpetuation Record

Monument and accessories established. Include brief description of area. _____

3. Man hours spent in search *2 HRS.*

4. Do you think additional search might recover evidence? Yes _____ No _____

Certified corner restoration certificate prepared: Yes _____ No _____

Filed in county records at _____ Date _____ County Document No. _____

5. Signature *Carl Krause*

Identified on aerial photo No. _____ Which is filed at _____

Index No. E-13
(Alphabetical - Numerical)

BOOK #2
PAGE 11

LAND CORNER RECORD
(RECTANGULAR SURVEYS)

R9-7150-4 (Rev. 6/13/67)
 GPO 802-127

T. 150 R. 27 Mer. N.F. CHIPPEWA County ITASCA State MINN
SECTION Corner common to sections 3, 4, 9 and 10

EXISTING SURVEYS

Original Government Survey

Year surveyed Nov. 1882 By J.R. KING

Original monument WOOD POST
(Wood post, stone, pile of stones, pipe, etc.)

Species	Bearing Trees			
	TAM	TAN	TAM	Spruce
Diameter	<u>12</u>	<u>15</u>	<u>10</u>	<u>7"</u>
Bearing	<u>S86E</u>	<u>N34E</u>	<u>S34W</u>	<u>N37W</u>
Distance	<u>61KS</u>	<u>351KS.</u>	<u>61KS</u>	<u>301KS</u>
	<u>4'</u>	<u>23.1</u>	<u>4'</u>	<u>19.8</u>

Original Evidence Found

Year of search 1927 By ROSE

Monument found Old post + 3 BT'S.

Original Bearing Trees Found

Species _____

Diameter _____

Bearing _____

Distance _____

Subsequent Corner Restoration

Year surveyed 1927 By ROSE

Where filed or recorded FOUNDER #14 PAGE 60

Monument Set New post 16' south of old.
(Original, concrete post, iron rod, etc.)

2588' E of 1/4 COR.

Evidence of Subsequent Corner Restoration Found

Year of search 9/14/85 By CK-GB

Fd. 3"x3"x10" long post point at 2590'.
Point in good condition. Fd. 4"x4"x8" old + rotted post point on north side. Fd. remains of the three tam. BT'S, all three are badly decayed and burnt.

Bearing Trees, Reference Objects

Species _____

Diameter _____

Bearing _____

Distance _____

Bearing Trees, Reference Objects

Tam.	Tam.	TAM.
<u>Rot. Stp.</u>	<u>Rot. Stp. 96g</u>	<u>Rot. Stp.</u>
<u>S34W</u>	<u>S86E</u>	<u>N34E</u>
<u>4'</u>	<u>4'</u>	<u>19.6</u>

Fd. over grown wood with scars + blaze with axe marks
Believe Rose cut these pieces and layed them behind stp.

Relation of Evidence to Record Features Along Section Lines

Section line to sections

Object

Record distance

Measured distance

	1/4	1/4
Object	Edge of Road	Enter Swamp Corner
Record distance	1297	2205
Measured distance	Checked good	2193
		2588.1
		2590

Other Evidence

Describe evidence of use and occupation such as roads, fences, clearings, timber cutting lines, plantations, etc.. Cite source of testimony if any.

At 1600' east of 1/4 our line was 8' north of fence line at 589 E. At 2400' we were standing along a old, old fence line. Line was 15' south of corner.

Perpetuation Record

Monument and accessories established. Include brief description of area.

Placed a F.S. L.P. on 6" Ash N13W at 10.3.7 Galv.
 " " BT tag on 5" Ash S50E 5.75 S nails
 Placed spikes in face of the 3 tam BT stps.
 Placed a 4" x 4" x 8' long dry cedar post between post points to mark sec. corner.

16" Cedar N25E approx 50' from corner (land mark)
 Ash for possible BT'S.

Certified corner restoration certificate prepared:

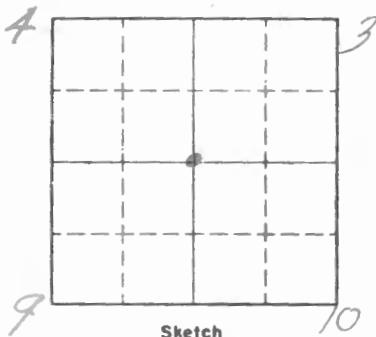
Yes _____ No _____

Filed in county records of _____

Date _____ County Document No. _____

Identified on aerial photo No. _____

Which is filed at _____



Sketch

○ Corner ▨ F.S. Land

At time of search:

1. Did you have the record description?

Yes _____ No _____

2. How was search area located?

Pacing, chaining, photos, maps,
 etc. _____

3. Man hours spent in search _____

4. Do you think additional search might
 recover evidence? Yes _____ No _____

5. Signature _____

Index No. E-17
(Alphabetical - Numerical)

LAND CORNER RECORD
(RECTANGULAR SURVEYS)

R9-7 150-4 (Rev. 6/13/67)
GPO 802-127

T. 150 R. 27 Mer. N.F. S CHIPPEWA County ITASCA State MN.
SECTION Corner common to sections 2, 3, 10 and 11

EXISTING SURVEYS

Original Government Survey

Year surveyed 1882 J. R. KING
Original monument WOOD POST
(Wood post, stone, pile of stones, pipe, etc.)

Bearing Trees

Species	TAM.	TAM	TAM	TAM.
Diameter	<u>10</u>	<u>20</u>	<u>10</u>	<u>14</u>
Bearing	<u>N44W</u>	<u>N23E</u>	<u>S85W</u>	<u>S14E</u>
Distance	<u>30 LKS.</u> <u>19.8'</u>	<u>44 LKS.</u> <u>29.04'</u>	<u>40 LKS.</u> <u>26.40'</u>	<u>43 LKS.</u> <u>28.38'</u>

Subsequent Corner Restoration

Year surveyed _____ By _____
Where filed or recorded _____
Monument _____
(Original, concrete post, iron rod, etc.)

Bearing Trees, Reference Objects

Species _____
Diameter _____
Bearing _____
Distance _____

Original Evidence Found

Year of search _____ By _____
Monument found _____

Original Bearing Trees Found

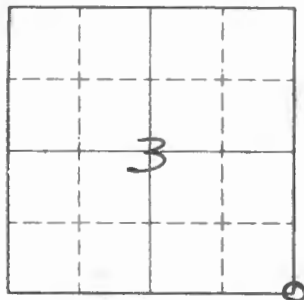
Species _____
Diameter _____
Bearing _____
Distance _____

Evidence of Subsequent Corner Restoration Found

Year of search 3-20-73 By CURT KRAUSE
FD. TAM STUB 20" N23E 29.0'
WITH SCRIBE 150 R27 S T
FSLP ON 12" BLK. SPRUCE N4E 22.0'
NO POST SET AS GROUND IS FROZEN

Bearing Trees, Reference Objects

TAM. STUB
20" X 48" HIGH
N23E
29.0'
SCRIBED 150 R27 S T



Sketch

○ Corner ▨ F.S. Land

Relation of Evidence to Record Features Along Section Lines

Section line to sections _____
 Object _____
 Record distance _____
 Measured distance _____

Other Evidence

Describe evidence of use and occupation such as roads, fences, clearings, timber cutting lines, plantations, etc.. Cite source of testimony if any. _____

ORIG. EVIDENCE FOUND
NE TAM. STUB WITH SCRIBE
SE Fd. LARGE ROTTED STUMP
NW NOTHING REMAINS
SW Fd. ROTTED STUMP

At time of search:

1. Did you have the record description?

Yes No _____

2. How was search area located?

Pacing, chaining, photos, maps,
 etc. _____

3. Man hours spent in search 2 HRS.

4. Do you think additional search might
 recover evidence? Yes _____ No _____

5. Signature Curt Krance

Perpetuation Record

Monument and accessories established. Include brief description of area. 7/19/74

SET 2" X 5' GALVANIZED PIPE - WITH BRASS CAP MARKED

WITNESSED BY

TISON R27W

SPRUCE 11 N3E - 21.6'

53 | 52

TAM. 8 N84E - 46.3'

510 | 511

TAM. 9 S30E - 36.4'

1974

TAM. 7 S15W - 59.1'

RLS NO 6907

TAM. 11 N66W - 53.3'

8' STEEL SIGN POSTS NORTH 3.3' & EAST 2.6'

Certified corner restoration certificate prepared: Yes _____ No _____

Filed in county records of _____ Date _____ County Document No. _____

Identified on aerial photo No. _____ Which is filed at _____

Index No. E-19
(Alphabetical - Numerical)

LAND CORNER RECORD
(RECTANGULAR SURVEYS)

RS-5680-11 (5/12/84)

T. 150 R. 27 Mer. N.F. CHIP County ITASCA State MINN.
Quarter Corner common to sections 2, 11, and

EXISTING SURVEYS

Original Government Survey

Year surveyed NOV. 1882
Original monument 4" WOOD POST
(Wood post, stone, pile of stones, pipe, etc.)

Bearing Trees

Species BALSAM SPRUCE
Diameter 20" 18"
Bearing N81°W S10°E
Distance 35 lks. 58 lks.

Original Evidence Found

Year of search _____ By _____
Monument found _____

Original Bearing Trees Found

Species _____
Diameter _____
Bearing _____
Distance _____

Subsequent Corner Restoration

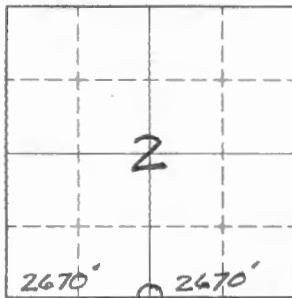
Year surveyed _____ By _____
Where filed or recorded _____
Monument _____
(Original, concrete post, iron rod, etc.)

Bearing Trees, Reference Objects

Species _____
Diameter _____
Bearing _____
Distance _____

Evidence of Subsequent Corner Restoration Found

Year of search _____ By _____



Sketch

○ Corner ▨ F.S. Land

Relation of Evidence to Record Features Along Section Lines

Section line to sections _____
 Object _____
 Record distance _____
 Measured distance _____

Other Evidence

Describe evidence of use and occupation such as roads, fences, clearings, timber cutting lines, plantations, etc.. Cite source of testimony if any. _____

*NO EVIDENCE FOUND - BURNED BADLY - DON'T
 THINK ANY USE IN SEARCHING ANY MORE
 LOGGING TRAIL 500' EAST OF CORNER TAG*

*FSLP ON 8" ASPEN AT 2640 MARKED AS
 APPROX. 1/4 CORNER*

At time of search:

1. Did you have the record description?

Yes No _____

2. How was search area located?

Pacing, chaining, photos, maps,
 etc. _____

3. Man hours spent in search 1

4. Do you think additional search might
 recover evidence? Yes _____ No

5. Signature Curt Krause

Perpetuation Record

Monument and accessories established. Include brief description of area. _____

DISTANCE FROM SW COR. SEC. 2 TO SE COR. IS 5340'

Certified corner restoration certificate prepared: Yes _____ No _____

Filed in county records at _____ Date _____ County Document No. _____

Identified on aerial photo No. _____ Which is filed at _____

Index No. E-21
(Alphabetical - Numerical)

LAND CORNER RECORD
(RECTANGULAR SURVEYS)

RS-5680-11 (5/12/81)

T. 150 R. 27 Mer. N.F. CHIP County ITASCA State MIN.
Section Corner common to sections 1, 2, 11 and 12

EXISTING SURVEYS

Original Government Survey

Year surveyed NOV. 1882
 Original monument 4" SQ WOOD POST
(Wood post, stone, pile of stones, pipe, etc.)

	Bearing Trees			
Species	<u>BALSAM</u>	<u>TAM.</u>	<u>SPRUC</u>	<u>TAM.</u>
Diameter	<u>6"</u>	<u>10"</u>	<u>18"</u>	<u>12"</u>
Bearing	<u>S15°E</u>	<u>S45°W</u>	<u>N18°E</u>	<u>N30°W</u>
Distance	<u>44 Iks.</u>	<u>5 Iks.</u>	<u>60 Iks.</u>	<u>58 Iks.</u>

Original Evidence Found

Year of search 1973 By Curt Krause
 Monument found NONE Ground frozen

	48" High Original Bearing Trees Found ?			
Species	<u>TAM stub.</u>	<u>TAM. Stp.</u>	<u>Spruce stp.</u>	<u>Bal. stp.</u>
Diameter	<u>14"</u>	<u>15"</u>	<u>22"</u>	<u>12"</u>
Bearing	<u>S45°W</u>	<u>N30°W</u>	<u>N18°E</u>	<u>S15°E</u>
Distance	<u>3.3 Ft.</u>	<u>38.3 Ft.</u>	<u>39.6</u>	<u>29.0</u>

FLAT FACE NE SIDE

Subsequent Corner Restoration

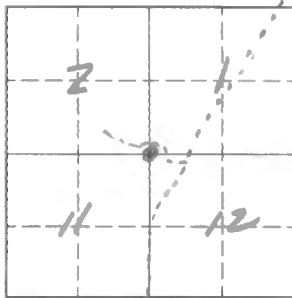
Year surveyed _____ By _____
 Where filed or recorded _____
 Monument _____
(Original, concrete post, iron rod, etc.)

Evidence of Subsequent Corner Restoration Found

Year of search _____ By _____

Bearing Trees, Reference Objects

Species _____
 Diameter _____
 Bearing _____
 Distance _____



Sketch

○ Corner F.S. Land

Relation of Evidence to Record Features Along Section Lines

E-21

Section line to sections _____
 Object _____
 Record distance _____
 Measured distance _____

Other Evidence

Describe evidence of use and occupation such as roads, fences, clearings, timber cutting lines, plantations, etc.. Cite source of testimony if any.

CHAINED TO THIS AREA FROM THE SEC. COR. TO POST
 5400' Found 3 STPS. THAT TIE IN good for Er. & DEF.
 MORE SEARCH IS NEEDED LATER AS Ground is
 Frozen & some snow is still on ground

FSLP ON 8" ELM FOR APPROX. COR. TAG South of
 old Logging Trail 70'

At time of search:

1. Did you have the record description?

Yes No _____

2. How was search area located?

Pacing, chaining, photos, maps,
 etc. _____

3. Mon hours spent in search 1 Hr.

4. Do you think additional search might
 recover evidence? Yes No _____

5. Signature Curt Kramer

Perpetuation Record

Monument and accessories established. Include brief description of area.

1/23/74 Set a 2" x 5" galv. concrete filled steel pipe w. brass
 T150W R27W tag

Elm	Elm	Elm	Ash	52/51
-----	-----	-----	-----	-------

220 W	1030 W	1021 E	584 E	1434
90.2'	23.8'	79.7'	76.4'	R.L.S. No. 6807

Certified corner restoration certificate prepared: Yes _____ No _____

Filed in county records at _____ Date _____ County Document No. _____

Identified on aerial photo No. _____ Which is filed at _____

T. 150 R. 27 Mer. N.F. CHIP County ITASCA State MINN.
Quarter Corner common to sections 1, 12 and _____

EXISTING SURVEYS

Original Government Survey

Year surveyed NOV. 1882

Original monument 4" SQ. WOOD POST
(Wood post, stone, pile of stones, pipe, etc.)

Bearing Trees

Species <u>SPRUCE</u>	<u>SPRUCE</u>
Diameter <u>8"</u>	<u>10"</u>
Bearing <u>N20°W</u>	<u>S13°E</u>
Distance <u>131ks.</u>	<u>141ks.</u>

Original Evidence Found

Year of search 13 By _____

Monument found 1" sq. wood post

Original Bearing Trees Found

Species <u>pruce</u>	
Diameter <u>rotted</u>	<u>116 ks. w. ←</u>
Bearing <u>N20°W</u>	
Distance <u>5.0</u>	

Subsequent Corner Restoration

Year surveyed _____ By _____

Where filed or recorded _____

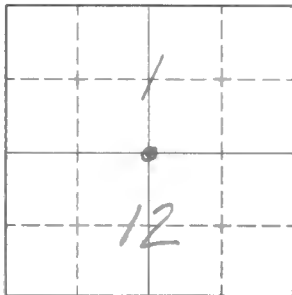
Monument _____
(Original, concrete post, iron rod, etc.)

Bearing Trees, Reference Objects

Species _____
Diameter _____
Bearing _____
Distance _____

Evidence of Subsequent Corner Restoration Found

Year of search _____ By _____



Sketch

○ Corner F.S. Land

Relation of Evidence to Record Features Along Section Lines

Section line to sections _____
 Object _____
 Record distance _____
 Measured distance _____

Other Evidence

Describe evidence of use and occupation such as roads, fences, clearings, timber cutting lines, plantations, etc. Cite source of testimony if any.
*Found 8" Fence Corner post - Fence down E:W 1/2 S
 Put F.S.L.P. ON A 8" W. SPRUCE N 20° W 35'
 From Fence post*

At time of search:

1. Did you have the record description?
 Yes No _____

2. How was search area located?
 Pacing, chaining, photos, maps,
 etc. _____

3. Man hours spent in search 1 1/2

4. Do you think additional search might recover evidence? Yes No _____

Perpetuation Record

Monument and accessories established. Include brief description of area.

<i>Birch</i>	<i>W. Spruce</i>	<i>W. Spruce</i>	<i>W. Spruce</i>	<i>T 150 N R 27 W</i>
<i>7"</i>	<i>12"</i>	<i>9"</i>	<i>9"</i>	
<i>S 75° W</i>	<i>S 22° E</i>	<i>N 19° W</i>	<i>36.2'</i>	<i>1/4 51</i>
<i>201</i>	<i>201a</i>	<i>N 20° E</i>	<i>77.0</i>	<i>1974</i>

Certified corner restoration certificate prepared: Yes _____ No _____

Filed in county records at _____ Date _____ County Document No. _____

5. Signature *Ant...*

Identified on aerial photo No. _____ Which is filed at _____

T. 150 R. 27 S. 5 Mer. N.F. CHIPPEWA County ITASCA State MINN.
Section Corner common to sections 1, 6, 7 and 12

EXISTING SURVEYS

Original Government Survey

Year surveyed NOV - 1882
 Original monument 4" Sq. WOOD POST
(Wood post, stone pile of stakes, pipe, etc.)

Bearing Trees

Species	Cedar	BIRCH	Cedar	FIR.
Diameter	8"	12"	6"	6"
Bearing	N36°E	N58°W	S68°E	S55°W
Distance	30ks.	18ks.	13ks.	43ks.

Original Evidence Found

Year of search 1973 By Paul Krause J.P.
 Monument found NONE

Original Bearing Trees Found

Species	Down Cedar	Down Cedar
Diameter	10"	12"
Bearing	S68°E	N36°E
Distance	8.6'	19.8'

Subsequent Corner Restoration

Year surveyed _____ By _____
 Where filed or recorded _____
 Monument _____
(Original, concrete post, iron rod, etc.)

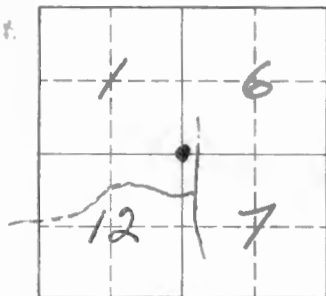
Evidence of Subsequent Corner Restoration Found

Year of search _____ By _____

Bearing Trees, Reference Objects

Species _____
 Diameter _____
 Bearing _____
 Distance _____

Relation of Evidence to Record Features Along Section Lines



Sketch

○ Corner F.S. Land

Section line to sections _____
 Object _____
 Record distance _____
 Measured distance _____

Other Evidence

Describe evidence of use and occupation such as roads, fences, clearings, timber cutting lines, plantations, etc.. Cite source of testimony if any. CHAINED EAST N 85° E 257'

Found 2 Cedars which check good for Ben's Dist.
SE Cedar Has small cut face at base no marks
NE Cedar Has small flat area at base both burned
BLAZED LINE IN Cedar Swamp west of Sec. Cor.
PUT FSLP ON 12" Cedar S 36° E 60 FT. FROM a 2" Sq. 1
Cedar post put in as approx. Sec. Cor.

At time of search:

1. Did you have the record description?

Yes _____ No _____

2. How was search area located?

Pacing, chaining, photos, maps,
 etc. _____

3. Man hours spent in search _____

4. Do you think additional search might
 recover evidence? Yes _____ No _____

5. Signature _____

Perpetuation Record

Monument and accessories established. Include brief description of area. _____

Certified corner restoration certificate prepared: Yes _____ No _____

Filed in county records at _____ Date _____ County Document No. _____

Identified on aerial photo No. _____ Which is filed at _____

Index No. E-25
(Alphabetical-Numerical)

Book #1
Page 50

LAND CORNER RECORD
(RECTANGULAR SURVEYS)

R9-7150-4 (Rev. 6/13/67)
GPO 802-127

T. 150 N R. 27 W 5 Mer. N.F. Chippewa County Wisconsin State Wis
Corner common to sections 1, 6, 7 and 12

EXISTING SURVEYS

Original Government Survey

Year surveyed 1882
Original monument _____
(Wood post, stone, pile of stones, pipe, etc.)

Bearing Trees

Species	<u>Cedar</u>	<u>Birch</u>	<u>Cedar</u>	<u>Pin</u>
Diameter	<u>8</u>	<u>12</u>	<u>6</u>	<u>6</u>
Bearing	<u>N 36 E</u>	<u>N 58 W</u>	<u>S 68 E</u>	<u>S 55 W</u>
Distance	<u>19.8'</u>	<u>11.9'</u>	<u>8.6'</u>	<u>28.4'</u>

Original Evidence Found

Year of search _____ By _____
Monument found _____

Original Bearing Trees Found

Species	<u>Cedar</u>	<u>Cedar</u>	_____	_____
Diameter	<u>Stump</u>	<u>Stump</u>	_____	_____
Bearing	<u>N 36 E</u>	<u>S 68 E</u>	_____	_____
Distance	<u>19.8'</u>	<u>8.6'</u>	_____	_____

Subsequent Corner Restoration

Year surveyed _____ By _____
Where filed or recorded _____
Monument _____
(Original, concrete post, iron rod, etc.)

Evidence of Subsequent Corner Restoration Found

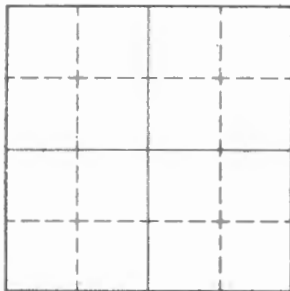
Year of search _____ By _____

Bearing Trees, Reference Objects

Species	_____	_____	_____
Diameter	_____	_____	_____
Bearing	_____	_____	_____
Distance	_____	_____	_____

Bearing Trees, Reference Objects

Species	_____	_____	_____
Diameter	_____	_____	_____
Bearing	_____	_____	_____
Distance	_____	_____	_____



Sketch

○ Corner F.S. Land

Relation of Evidence to Record Features Along Section Lines

Section line to sections _____
 Object _____
 Record distance _____
 Measured distance _____

Other Evidence

Describe evidence of use and occupation such as roads, fences, clearings, timber cutting lines, plantations, etc.. Cite source of testimony if any. _____

FSLP on 12" Cedar S 36 E, 60.0' from 2" squared cedar post set as section corner
 FSLP on 15" Cedar 1200' S of approx. sec. corner (Cedar on N side of woods trail)

At time of search:

1. Did you have the record description?

Yes _____ No _____

2. How was search area located?

Pacing, chaining, photos, maps, etc. _____

3. Man hours spent in search _____

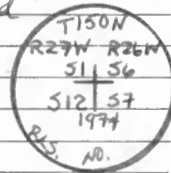
4. Do you think additional search might recover evidence? Yes _____ No _____

5. Signature _____

Perpetuation Record

Monument and accessories established. Include brief description of area.

Set 2" dia x 5' long galv. steel pipe filled w/ concrete and capped w/ a 3" dia brass tablet stamped:



Certified corner restoration certificate prepared: Yes _____ No _____

Filed in county records at _____ Date _____ County Document No. _____

Identified on aerial photo No. _____ Which is filed at _____

Index No. G-21
(Alphabetical - Numerical)

LAND CORNER RECORD
(RECTANGULAR SURVEYS)

RD-7150-4 (Rev. 6/13/67)
 GPO 502-127

T. 150 R. 27 S. 5 Mer. N.F. CHIPPEWA County ITASCA State MIN.
QUARTER BET. Corner common to sections 11 and 12

EXISTING SURVEYS

Original Government Survey

Year surveyed 1882 J. R. KING
 Original monument WOOD POST
(Wood post, stone, pile of stones, pipe, etc.)

Bearing Trees

Species	<u>CEDAR</u>	<u>TAM.</u>
Diameter	<u>8</u>	<u>4</u>
Bearing	<u>N31E</u>	<u>N27W</u>
Distance	<u>10 LKS.</u> <u>6.60'</u>	<u>15 LKS.</u> <u>9.90'</u>

Subsequent Corner Restoration

Year surveyed 2-1-34 By L. W. JOHNSON
 Where filed or recorded 874
 Monument FL. POST 3"X3"X28" MKD 1/4 S11
(Original, concrete post, iron rod, etc.) 1/4 S12
FSLP ON CEDAR POST EAST OF 1/4 COR.
54 LKS. = 35.64'

Bearing Trees, Reference Objects

Species _____
 Diameter _____
 Bearing _____
 Distance _____

Original Evidence Found

Year of search _____ By _____
 Monument found _____

Original Bearing Trees Found

Species _____
 Diameter _____
 Bearing _____
 Distance _____

Evidence of Subsequent Corner Restoration Found

Year of search 1973 By CK-JP
CHAINED NORTH FROM S&L COR. 11-12-13-14
ALONG OLD ROAD WAS R.R. GRADE - 2680'
TO FENCE LINE RUNNING WEST - FL. SQD.
CEDAR POST WITH TAG AT FENCE COR. ABOUT
50' WEST OF ROAD - CONTINUE CHAINING NORTH

Bearing Trees, Reference Objects OVER

Species _____
 Diameter _____
 Bearing _____
 Distance _____



Sketch

○ Corner ▨ F.S. Land

Relation of Evidence to Record Features Along Section Lines

Section line to sections _____
 Object _____
 Record distance _____
 Measured distance _____

Other Evidence

Describe evidence of use and occupation such as roads, fences, clearings, timber cutting lines, plantations, etc.. Cite source of testimony if any.

OLD R.R. GRADE N+S - NOW OLD WOODS ROAD
FENCE LINE RUNS WEST AND SOUTH ON WEST SIDE OF GRADE
JOHN PIERSON SAID R.R. WAS REMOVED ABOUT 1920
SAWMILL AND FARM TO SW OF 1/4 COR.

At time of search:

1. Did you have the record description?
 Yes No _____

2. How was search area located?
 Pacing, chaining, photos, maps,
 etc. _____

3. Mon hours spent in search 2 HRS.

4. Do you think additional search might
 recover evidence? Yes _____ No _____

5. Signature Curt Kramer

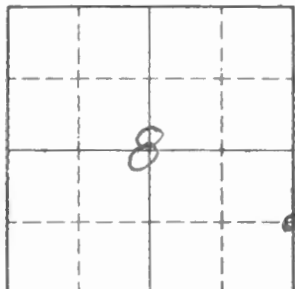
Perpetuation Record

Monument and accessories established. Include brief description of area. _____

Certified corner restoration certificate prepared: Yes _____ No _____

Filed in county records at _____ Date _____ County Document No. _____

Identified on aerial photo No. _____ Which is filed at _____



Sketch

○ Corner ▨ F.S. Land

Relation of Evidence to Record Features Along Section Lines

Section line to sections _____
 Object _____
 Record distance _____
 Measured distance _____

Other Evidence

Describe evidence of use and occupation such as roads, fences, clearings, timber cutting lines, plantations, etc.. Cite source of testimony if any. _____

At time of search:

1. Did you have the record description?

Yes _____ No _____

2. How was search area located?

Pacing, chaining, photos, maps, etc. _____

3. Man hours spent in search _____

4. Do you think additional search might recover evidence? Yes _____ No _____

5. Signature _____

Perpetuation Record

Monument and accessories established. Include brief description of area. _____

Certified corner restoration certificate prepared: Yes _____ No _____

Filed in county records at _____ Date _____ County Document No. _____

Identified on aerial photo No. _____ Which is filed at _____

Index No. J-3
(Alphabetical - Numerical)BOOK # 2
Pg. 48LAND CORNER RECORD
(RECTANGULAR SURVEYS)R9-7150-4 (Rev. 6/13/67)
GPO 802-127T. 150 R. 27 S. Mer. N.F. CHIPPEWA County ITASCA State MN.
QUARTER RET. Corner common to sections 7 and 18

EXISTING SURVEYS

Original Government Survey

Year surveyed _____
Original monument NONE - FELL IN LAKE
(Wood post, stone, pile of stones, pipe, etc.)

Bearing Trees

Species _____
Diameter _____
Bearing _____
Distance _____

Subsequent Corner Restoration

Year surveyed 1927 By JOHN J. ROSE
Where filed or recorded FOLDER 13 Pgs. 78+79
Monument SET POST AND PILED ROCKS
(Original, concrete post, iron rod, etc.)AROUND POST
NO B.T's. NEAR

Bearing Trees, Reference Objects

Species _____
Diameter _____
Bearing _____
Distance _____

Original Evidence Found

Year of search _____ By _____
Monument found _____

Original Bearing Trees Found

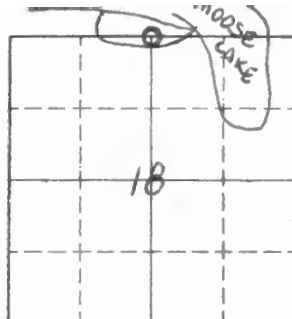
Species _____
Diameter _____
Bearing _____
Distance _____

Evidence of Subsequent Corner Restoration Found

Year of search 12-30-83 By CK-6B-JA
SEE FIELD BOOK 2 Pg 48
SET 2" ASPEN PICKET AT APPROX. N¹/₄
IN OPEN FIELD - PLACE FSLP ON 8" ASH
S2E - 45.0' FROM PICKET - CHAINED TO
THIS CORNER FROM WEST-EAST+ SOUTH

Bearing Trees, Reference Objects

Species _____
Diameter _____
Bearing _____
Distance _____



Sketch

○ Corner ▨ F.S. Land

Relation of Evidence to Record Features Along Section Lines

Section line to sections _____
 Object _____
 Record distance _____
 Measured distance _____

Other Evidence

Describe evidence of use and occupation such as roads, fences, clearings, timber cutting lines, plantations, etc.. Cite source of testimony if any.

APPROX. 1/4 CORNER IS IN OPEN FIELD AT EDGE OF WOODS E+W - LARGE SPRUCE STANDS NE-APPROX 25'

USED POSITION AS G.P.S. STATION WITH ITASCA COUNTY IN SEPT-OCT 1992

At time of search:

1. Did you have the record description?

Yes No _____

2. How was search area located?

Pacing, chaining, photos, maps, etc.

3. Man hours spent in search 5 HRS.

4. Do you think additional search might recover evidence? Yes _____ No _____

5. Signature Curt Kramer

Perpetuation Record

Monument and accessories established. Include brief description of area.

6-10-91 GB-CK

APPROX. N 1/4 SEC. 18

E S L P O N 10" ASH S 2 E 59.0'

26" W. SPRUCE N 80 E 27' FROM APPROX. 1/4 COR.

Certified corner restoration certificate prepared: Yes _____ No _____

Filed in county records at _____ Date _____ County Document No. _____

Identified on aerial photo No. _____ Which is filed at _____

T. 150 R. 27 Mer. N.F. CHIPPEWA County ITASCA State MN
WEST M.C. Corner common to sections 7 and 18

EXISTING SURVEYS

Original Government Survey		Original Evidence Found	
Year surveyed <u>1882</u>	<u>J. R. KING</u>	Year of search _____	By _____
Original monument <u>WOOD POST</u> <small>(Wood post, stone, pile of stones, pipe, etc.)</small>		Monument found _____	
Bearing Trees		Original Bearing Trees Found	
Species <u>BALSAM</u>	<u>BALSAM</u>	Species _____	_____
Diameter <u>8</u>	<u>8</u>	Diameter _____	_____
Bearing <u>S28W</u>	<u>N45W</u>	Bearing _____	_____
Distance <u>15 LKS.</u>	<u>13 LKS.</u>	Distance _____	_____
Subsequent Corner Restoration		Evidence of Subsequent Corner Restoration Found	
Year surveyed <u>1927</u>	By <u>JOHN J. ROSE</u>	Year of search <u>12-30-83</u>	By <u>CK-JA-GB</u>
Where filed or recorded <u>FOLDER 13 Pgs. 78 + 92</u>		<u>FROM APPROX 1/4 BET. 7-18 RAIL LINE N85E.</u>	
Monument <u>SET OAK POST 4" X 4"</u> <small>(Original, concrete post, iron rod, etc.)</small>		<u>495' - SET 2" X 7' ASH POST AT APPROX</u>	
<u>495.1' EAST OF N'4</u>	<u>Ry ROSE</u>	<u>MC AT ROSE'S DISTANCE AND PLACED</u>	
		<u>FSLP ON 13" ASH S3E 20.0' FROM ASH</u>	
		<u>POST - NO EVIDENCE OF ROSE'S POST OR BTS.</u>	
Bearing Trees, Reference Objects		Bearing Trees, Reference Objects	
Species <u>BALMIE</u>	<u>BALMIE</u>	_____	_____
Diameter <u>5</u>	<u>12</u>	_____	_____
Bearing <u>S44W</u>	<u>S12E</u>	_____	_____
Distance <u>9.3'</u>	<u>17.3'</u>	_____	_____



Sketch

○ Corner F.S. Land

Relation of Evidence to Record Features Along Section Lines

Section line to sections _____
 Object _____
 Record distance _____
 Measured distance _____

Other Evidence

Describe evidence of use and occupation such as roads, fences, clearings, timber cutting lines, plantations, etc.. Cite source of testimony if any.

APPROX MC FALLS IN ALDER SWAMP - FROM 495'
 MEASUREMENT 15' NORTH SHORE OF LAKE - Fd. WIRE
 BROWN INTO 10" BALMIE - 60' EAST OF OUR DISTANCE 495'
 WE GO TO EAST MC (BRASS CAPPED) AND CHAIN ON ICE
 ACROSS MOOSE LAKE (1145' ROSE'S DISTANCE - WHICH
 CHECKED WITHIN 2')

At time of search:

1. Did you have the record description?

Yes No _____

2. How was search area located?

Pacing chaining photos maps,
 etc. _____

3. Man hours spent in search 2 HRS.

4. Do you think additional search might recover evidence? Yes _____ No _____

5. Signature Curt Krause

Perpetuation Record

Monument and accessories established. Include brief description of area. _____

Certified corner restoration certificate prepared: Yes _____ No _____

Filed in county records at _____ Date _____ County Document No. _____

Identified on aerial photo No. _____ Which is filed at _____

T. 150 R. 27 Mer. N.F. CHIP. County ITASCA State MIN.
MEANDOR BET. Corner common to sections 7, 18 and _____

EXISTING SURVEYS

Original Government Survey

Year surveyed 1882 NOV.
 Original monument WOOD POST
(Wood post, stone, pile of stones, pipe, etc.)

Bearing Trees

Species	<u>ASPEN</u>	<u>ASPEN</u>
Diameter	<u>6"</u>	<u>10"</u>
Bearing	<u>N91W</u>	<u>S72E</u>
Distance	<u>20</u>	<u>33</u>
	<u>13.2</u>	<u>21.8</u>

Subsequent Corner Restoration

Year surveyed 1-30-39 By L.W. JOHNSON
 Where filed or recorded CCC NOTES
 Monument 4" X 4" X 30" CEDAR POST
(Original, concrete post, iron rod, etc.)

MKD 5-7 TISON R27W 5-18

Bearing Trees, Reference Objects

Species	<u>ASPEN</u>	<u>ASPEN</u>
Diameter	<u>19"</u>	<u>15"</u>
Bearing	<u>N48°W</u>	<u>S79E</u>
Distance	<u>17</u>	<u>31</u>
Feet =	<u>11.2</u>	<u>20.5</u>

Original Evidence Found

Year of search 7-6-73 By CURT KRAUSE.
 Monument found 4" X 4" X 30" CEDAR POST
MKD 5-7 TISON R27W 5-18

Original Bearing Trees Found

Species	<u>ASPEN</u>	<u>ASPEN</u>	<u>CEDAR</u>
Diameter	<u>STUMP</u>	<u>STUMP</u>	<u>20"</u>
Bearing	<u>N91W</u>	<u>S72E</u>	<u>N29W</u>
Distance	<u>13.2</u>	<u>21.8</u>	<u>19.2'</u>
	<u>ROTLED</u>	<u>ROTLED</u>	<u>OLD FSLP</u>

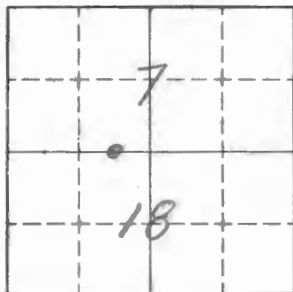
Evidence of Subsequent Corner Restoration Found

Year of search _____ By _____

See Restoration Certificate

Bearing Trees, Reference Objects

Species		
Diameter		
Bearing		
Distance		
Feet =		



Sketch

○ Corner ▨ F.S. Land

Relation of Evidence to Record Features Along Section Lines

Section line to sections WEST
 Object MC COR.
 Record distance 13.25
 Measured distance 873'

Other Evidence

Describe evidence of use and occupation such as roads, fences, clearings, timber cutting lines, plantations, etc.. Cite source of testimony if any. 7-6-73

CHAINED S 88°W ALONG OLD BLAZED LINE 840' TO SHORE OF MOOSE LAKE SEARCHED AT AND AROUND END OF BLAZED LINE NO EVIDENCE FOUND - WALKED NORTH ALONG SHORE LINE AND FOUND FSLP DATED 1-30-34 BY L.W. JOHNSON BEARING IN NOTES MUST BE REVERSED - FOUND SQUARD CEDAR POST STANDING IN PLACE 30" ABOVE GROUND

At time of search:

1. Did you have the record description?

Yes No

2. How was search area located?

Pacing, chaining, photos, maps, etc.

3. Man hours spent in search 2

4. Do you think additional search might recover evidence? Yes No

Perpetuation Record

Monument and accessories established. Include brief description of area.

JOHNSON'S BEARINGS ARE MAGNETIC TO ORIGINAL BT STUMPS AND CEDAR - LINE FROM SEC. COR. TO MC. SHOULD HAVE BEEN RUN AT N 89°W OUR DISTANCE TO MC POST WAS 873' - BOTH ORIG. STUMPS ARE STILL VISIBLE BUT WELL ROTTED. CEDAR WITH FSLP IS LEANING TO LAKE - WIND HAS BROKEN OTHERS OFF ^{AROUND} CEDAR PUT NEW FSLP ON A 13" CEDAR N 24°W 22.5' FROM POST. NEW POST 9"X9"X8' CEDAR SET NEXT TO ORIGINAL

Certified corner restoration certificate prepared: Yes No

Filed in county records at _____ Date _____ County Document No. _____

Identified on aerial photo No. _____ Which is filed at _____

5. Signature Carl K...

T. 150 R. 27 S. 5 Mer. N.F. CHIP. County ITASCA State MN.
MC BET. Corner common to sections 7 18 and _____

EXISTING SURVEYS

Original Government Survey

Year surveyed 1882 NOV.
 Original monument WOOD POST
(Wood post, stone, pile of stones, pipe, etc.)

Bearing Trees

Species	<u>ASPEN</u>	<u>ASPEN</u>
Diameter	<u>6"</u>	<u>10"</u>
Bearing	<u>N41°W</u>	<u>S72°E</u>
Distance	<u>20</u>	<u>33</u>
Feet	<u>13.2</u>	<u>21.8</u>

Subsequent Corner Restoration

Year surveyed _____ By _____
 Where filed or recorded _____
 Monument _____
(Original, concrete post, iron rod, etc.)

Bearing Trees, Reference Objects

Species	_____
Diameter	_____
Bearing	_____
Distance	_____

Original Evidence Found

Year of search 1-30-39 By L.W. JOHNSON
 Monument found CCC NOTES CEDAR POST
MKD 5-7 TISON R27W S-18 30" X 4" X 4"

Original Bearing Trees Found

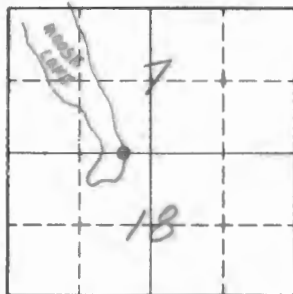
Species	<u>ASPEN</u>	<u>ASPEN</u>	<u>CEDAR</u>
Diameter	<u>19"</u>	<u>15"</u>	<u>19"</u>
Bearing	<u>N49°W MAG. →</u>	<u>S79°E</u>	<u>S35E</u>
Distance	<u>17</u>	<u>31</u>	<u>29</u>
Feet =	<u>11.2</u>	<u>20.5</u>	<u>19.2</u>

Evidence of Subsequent Corner Restoration Found

Year of search 7-6-73 By CURT KRAUSE
CHAINED 858' DUE WEST OF SEC. COR.
FOUND 3" X 3" X 30" SQUARD CEDAR POST
STANDING W/MARKS AS DESCRIBED ABOVE
TRUE LINE BET. CORNERS BLAZED & PAINTED
4" X 4" 7' LONG AS COR. POST

Bearing Trees, Reference Objects

<u>ASPEN</u>	<u>CEDAR</u>	<u>ASPEN</u>
<u>STP.</u>	<u>19"</u>	<u>STP.</u>
<u>N41W</u>	<u>N29°W</u>	<u>S72E</u>
<u>17</u>	<u>19'</u>	<u>21.0</u>
<u>SEE FIELD</u>		



Sketch

○ Corner ▨ F.S. Land

Relation of Evidence to Record Features Along Section Lines

Section line to sections 7-18 WEST
 Object MC LV. SWP.
 Record distance 875' 13.25 CHS. 3.50 ZSO'
 Measured distance _____

Other Evidence

Describe evidence of use and occupation such as roads, fences, clearings, timber cutting lines, plantations, etc.. Cite source of testimony if any.

RAN TRUE LINE BETWEEN SEC. COR. AND THIS
MC COR. THEN BLAZED AND PAINTED (BLUE)
BET. CORNERS

PAINTED OUT OTHER BLAZED LINE AS THIS
WAS TO FAR OFF ON BEARING
WILL MONUMENT THIS LATER AS IT IS A GOOD
CORNER FOR CONTROL ACROSS LAKE

At time of search:

1. Did you have the record description?

Yes No _____

2. How was search area located?

Pacing, chaining, photos, maps,
 etc. _____

3. Man hours spent in search _____

4. Do you think additional search might
 recover evidence? Yes _____ No _____

Perpetuation Record

Monument and accessories established. Include brief description of area.

PUT FSLP ON A 13" CEDAR N 29° W 22.5' FROM POST

<u>5'</u>	<u>4 1/2'</u>	<u>1 1/2'</u>	<u>1 1/2'</u>	<u>1 1/2'</u>	<u>1 1/2'</u>	<u>1 1/2'</u>	<u>1 1/2'</u>	<u>1 1/2'</u>	<u>1 1/2'</u>
<u>Cedar</u>	<u>W. Oak</u>	<u>Maple</u>	<u>Maple</u>	<u>Maple</u>	<u>Maple</u>	<u>Maple</u>	<u>Maple</u>	<u>Maple</u>	<u>Maple</u>
<u>3"</u>	<u>3"</u>	<u>3"</u>	<u>3"</u>	<u>3"</u>	<u>3"</u>	<u>3"</u>	<u>3"</u>	<u>3"</u>	<u>3"</u>
<u>N 19° W</u>	<u>N 46° E</u>	<u>S 59° E</u>	<u>East</u>	<u>East</u>	<u>East</u>	<u>East</u>	<u>East</u>	<u>East</u>	<u>East</u>
<u>35W</u>	<u>4 1/2'</u>	<u>52W</u>	<u>4 1/2'</u>	<u>4 1/2'</u>	<u>4 1/2'</u>	<u>4 1/2'</u>	<u>4 1/2'</u>	<u>4 1/2'</u>	<u>4 1/2'</u>

Certified corner restoration certificate prepared: Yes _____ No _____

Filed in county records of _____ Date _____ County Document No. _____

Identified on aerial photo No. _____ Which is filed at _____

5. Signature Quint Krasner

T. 150 R. 27 Mer. N.F. CHIP. County ITASCA State MN.
SECTION Corner common to sections 7, 8, 17 and 18

EXISTING SURVEYS

Original Government Survey

Year surveyed 11-27-1882
 Original monument WOOD POST 4" x 5' LONG
(Wood post, stake, pile of stones, pipe, etc.)

Bearing Trees

Species	TAM.	TAM.	TAM.	TAM.
Diameter	4"	6"	3"	20"
Bearing	N89°E	S30°W	N73°W	S37E
Distance	18	40	55	35
Feet =	11.9	26.4	36.3	23.1

Subsequent Corner Restoration

Year surveyed 4-19-58 By NO NAME
 Where filed or recorded C.C.C. NOTES
 Monument NOT STATED
(Original, concrete post, iron rod, etc.)

Bearing Trees, Reference Objects

Species	TAM.	SPRUCE	SPRUCE	SPRUCE
Diameter	3"	4"	8"	6"
Bearing	N45W	S60W	S38°E	N25°E
Distance	28.3	33.8	13.6	10.2
	S-7 BT	S-18 BT	S-17 BT	S-8 BT

Original Evidence Found

Year of search 1-30-34 By L. W. JOHNSON
 Monument found OAK POST 5" SQ. 30" HIGH
MKD. 5-7 5-8 5-17 5-18

Original Bearing Trees Found

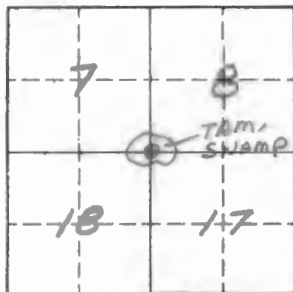
Species	SPRUCE	TAM.	TAM.
Diameter	5"	3"	8"
Bearing	S22°W	N80W	S40E
Distance	35	61	30
	23.1	40.3	19.8

Evidence of Subsequent Corner Restoration Found

Year of search 7-5-73 By CURT KRAUSE
FOUND 5" SQUARD OAK POST AT 26.50
NORTH OF 1/4 COR. - IN ROUND TAM. S MARK
FOUND TREES BELOW SCRIBED NO INFO.
NEEDS WORK TO REESTABLISH CORNER
LINE PAINTED AND BLAZED TO MC. COR.

Bearing Trees, Reference Objects

Species	TAM.	SPRUCE	SPRUCE	SPRUCE
Diameter	4"	5"	9"	8"
Bearing	N73°W	S66W	S33E	N30E
Distance	40'	33.8	13.6	10.2



Sketch

○ Corner ▨ F.S. Land

Relation of Evidence to Record Features Along Section Lines

Section line to sections NORTH
 Object LV. TAM. SWP.
 Record distance 3.00 200'
 Measured distance _____

Other Evidence

Describe evidence of use and occupation such as roads, fences, clearings, timber cutting lines, plantations, etc.. Cite source of testimony if any. 7-5-73

CORNER POST IS IN TAM. SWAMP 60' FROM SOUTH - PUT IN NEW 4" X 4" X 8' TAM POST BESIDE OAK POST FOUND IN PLACE - GOOD CONTROL CORNER PAINTED TREES RED PUT TAGS ON BT'S - NEEDS WORK TO RESTORE TO GOOD CORNER
BLAZED LINE NORTH OF 1/4 TO SEC. COR. - FOUND OLD TIMBER BOUNDARY SIGN AT 1320' BLAZES WEST OF SIGN

Perpetuation Record

Monument and accessories established. Include brief description of area.
~~GRAINED POST TO MARK BT'S FOUND IN PLACE~~
BT TAG ON SCRIBED OLD TAM 4" N73W 90' ORIG.
" " " SCRIBED OLD SPRUCE 5" S66W 33.8'
" " " SCRIBED OLD SPRUCE 9" S33E 13.6'
" " " SCRIBED OLD SPRUCE 8" N30E 10.2'
TAM. STUMP LARGE S37E 23.1'
TAM. STUMP SMALL N89E 12.0'
TAM. SNAG 4" N73W 90' } ORIGINAL EVIDENCE FOUND

At time of search:

1. Did you have the record description?

Yes No _____

2. How was search area located?

Pacing, chaining, photos, maps, etc. _____

3. Mon hours spent in search _____

4. Do you think additional search might recover evidence? Yes _____ No _____

5. Signature Curt Krause

Certified corner restoration certificate prepared: Yes _____ No _____

Filed in county records at _____ Date _____ County Document No. _____

Identified on aerial photo No. _____ Which is filed at _____

T. 150 R. 27 Mer. N.F. CHIP. County ITASCA State MN.
W'116 BET. Corner common to sections 8, 17 and _____

EXISTING SURVEYS

Original Government Survey

Year surveyed NONEOriginal monument _____
(Wood post, stone, pile of stones, pipe, etc.)

Bearing Trees

Species _____

Diameter _____

Bearing _____

Distance _____

Subsequent Corner Restoration

Year surveyed _____ By _____

Where filed or recorded _____

Monument _____
(Original, concrete post, iron rod, etc.)

Bearing Trees, Reference Objects

Species _____

Diameter _____

Bearing _____

Distance _____

Original Evidence Found

Year of search _____ By _____

Monument found _____

Original Bearing Trees Found

Species _____

Diameter _____

Bearing _____

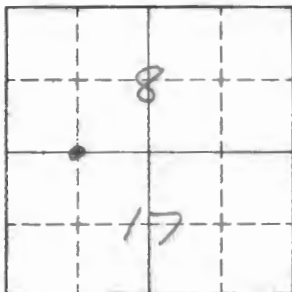
Distance _____

Evidence of Subsequent Corner Restoration Found

Year of search 7-12-73 By CURT KRAUSECHAINED 1320' EAST FROM SEC. COR.FOUND MAPLE SQUARD AT 1315' AND15' SOUTH OF OUR APPROX. W'116 COR.PUT FSLP ON A 16" MAPLE AS APPROX.W'116 COR. BLAZED LINE 10'-15' SOUTHOF OUR LINE

Bearing Trees, Reference Objects

MAPLE16"ASCORNERFSLP



Sketch

○ Corner ▨ F.S. Land

Relation of Evidence to Record Features Along Section Lines

Section line to sections _____
 Object _____
 Record distance _____
 Measured distance _____

Other Evidence

Describe evidence of use and occupation such as roads, fences, clearings, timber cutting lines, plantations, etc.. Cite source of testimony if any. 7-12-73

CHAINED EAST OF SEC. COR. 1320' OUR LINE RUNS 10-15 FT. NORTH OF OLD BLAZED LINE BLAZED LINE STOPS AT W'1/16 COR. PAINTED LINE (ORANGE) RUNS SOUTH FROM THIS POINT 1/2 MILE (STATE I THINK) FOUND SQUARD MAPLE 15' SOUTH OF OUR TAG PUT FSLP ON A 16" MAPLE AS APPROX. W'1/16 BET. 8-17

Perpetuation Record

Monument and accessories established. Include brief description of area.
PUT FSLP ON A 5" WHITE SPRUCE 1000' EAST OF SEC. COR. - SPRUCE IS ON WEST EDGE OF WOODS TRAIL - LINE IS PARALLEL TO WOODS ROAD FROM 500' - 1000' JUST TO THE SOUTH OF LINE

At time of search:

1. Did you have the record description?

Yes _____ No _____

2. How was search area located?

Pacing, chaining, photos, maps, etc. _____

3. Man hours spent in search _____

4. Do you think additional search might recover evidence? Yes _____ No _____

5. Signature Curt Krause

Certified corner restoration certificate prepared: Yes _____ No _____

Filed in county records at _____ Date _____ County Document No. _____

Identified on aerial photo No. _____ Which is filed at _____

T. 150 R. 27 Mer. N.F. CHIP County ITASCA State MIN.
QUARTER BET. Corner common to sections 8 17 end

EXISTING SURVEYS

Original Government Survey

Year surveyed 1882
 Original monument WOOD POST
(Wood post, stone, pile of stones, pipe, etc.)

Bearing Trees

Species	<u>TAM.</u>	<u>TAM.</u>
Diameter	<u>9"</u>	<u>6"</u>
Bearing	<u>N22E</u>	<u>S41E</u>
Distance	<u>15</u>	<u>18</u>

Original Evidence Found

Year of search _____ By _____
 Monument found _____

Original Bearing Trees Found

Species	_____
Diameter	_____
Bearing	_____
Distance	_____

Subsequent Corner Restoration

Year surveyed _____ By _____
 Where filed or recorded _____
 Monument _____
(Original, concrete post, iron rod, etc.)

Evidence of Subsequent Corner Restoration Found

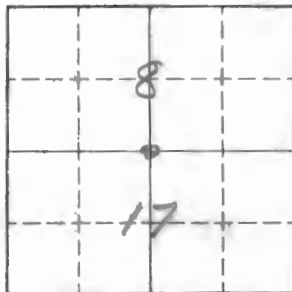
Year of search 7-12-73 By CURT KRAUSE
CHAINED EAST OF SEC. COR. 2690'
NO EVIDENCE FOUND - SHOULD BE
CHAINED IN FROM SEC. COR. TO EAST
PUT FSLP ON A 5" BLACK SPRUCE
N43°E 15' FROM 4"X4"X8' TAM. POST

Bearing Trees, Reference Objects

Species	_____
Diameter	_____
Bearing	_____
Distance	_____

Bearing Trees, Reference Objects

Species	_____
Diameter	_____
Bearing	_____
Distance	_____



Sketch

○ Corner ▨ F.S. Land

Relation of Evidence to Record Features Along Section Lines

Section line to sections _____
 Object _____
 Record distance _____
 Measured distance _____

Other Evidence

Describe evidence of use and occupation such as roads, fences, clearings, timber cutting lines, plantations, etc.. Cite source of testimony if any.

SET 4" X 4" X 8" TAM. POST AS APPROX. COR.
 SHOULD BE CHAINED IN FROM ANOTHER DIRECTION
 PROBABLE FROM EAST SEC. COR.
 CORNER IS IN HEAVY BRUSH AT EDGE OF
 B. SPRUCE (WEST) THERE ARE MANY TAM. STUMPS.
 IN AREA - IN EDGE OF B. SPRUCE THERE ARE
 SEVERAL TAM. STP'S, 14"-20" CUT 98" HIGH - NO-MARKS

At time of search:

1. Did you have the record description?
 Yes No _____

2. How was search area located?
 Pacing, chaining, photos, maps,
 etc. _____

3. Man hours spent in search 2

4. Do you think additional search might
 recover evidence? Yes No _____

5. Signature Curt Reiman

Perpetuation Record

Monument and accessories established. Include brief description of area.
TO THE EAST OF OUR LOCATION

Certified corner restoration certificate prepared: Yes _____ No _____
 Filed in county records at _____ Date _____ County Document No. _____
 Identified on aerial photo No. _____ Which is filed at _____

Index No. J-11
(Alphabetical - Numerical)

LAND CORNER RECORD
(RECTANGULAR SURVEYS)

R9-7150-4 (Rev. 6/13/67)
 GPO 802-127

T. 150 R. 27 Mer. N.F. 5 CHIPPEWA County ITASCA State MN.
QUARTER BET. Corner common to sections 9 and 16

EXISTING SURVEYS

Original Government Survey

Year surveyed 1882 J. R. KING
 Original monument WOOD POST
(Wood post, stone, pile of stones, pipe, etc.)
40.13 CHS. 2648.58
 Bearing Trees
 Species J. PINE J. PINE
 Diameter 12 15
 Bearing N53W S63E
 Distance 4 LKS. 25 LKS.
2.64' 16.50'

Original Evidence Found

Year of search 1-31-34 By L. W. JOHNSON
 Monument found Ed. POST 3" x 3" x 30" MKA 1/4 59
FSLP ON STUB 10 SSE 40 LKS. 1/4 516
874
 Original Bearing Trees Found
 Species _____
 Diameter _____
 Bearing _____
 Distance _____

Subsequent Corner Restoration

Year surveyed 1926 By JOHN ROSE
 Where filed or recorded Folder 14 Pg. 55
 Monument RANDOM LINE FELL 6.3' N of 1/4 COR.
(Original, concrete post, iron rod, etc.)
2673.35' W 1/2 — 2672.6 E 1/2

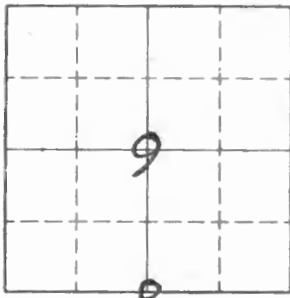
Evidence of Subsequent Corner Restoration Found

Year of search _____ By _____

Bearing Trees, Reference Objects

Species _____
 Diameter _____
 Bearing _____
 Distance _____

Bearing Trees, Reference Objects



Sketch

○ Corner ▨ F.S. Land

Relation of Evidence to Record Features Along Section Lines

Section line to sections E. BET. 7+16
 Object CROSS MADE CK.
 Record distance 67.00 CHS.
 Measured distance _____

Other Evidence

Describe evidence of use and occupation such as roads, fences, clearings, timber cutting lines, plantations, etc.. Cite source of testimony if any. _____

At time of search:

1. Did you have the record description?

Yes _____ No _____

2. How was search area located?

Pacing, chaining, photos, maps,
 etc. _____

3. Man hours spent in search _____

4. Do you think additional search might

recover evidence? Yes _____ No _____

5. Signature _____

Perpetuation Record

Monument and accessories established. Include brief description of area. _____

Certified corner restoration certificate prepared: Yes _____ No _____

Filed in county records at _____ Date _____ County Document No. _____

Identified on aerial photo No. _____ Which is filed at _____

Index No. J-12
(Alphabetical - Non-record)LAND CORNER RECORD
(RECTANGULAR SURVEYS)R9-7150-4 (Rev. 6/13/67)
GPO 802-127T. 150 R. 27 Mer. N.F. CHIPPEWA County ITASCA State MN.
EAST 1/16 RET. Corner common to sections _____, _____, _____ 9 and 16

EXISTING SURVEYS

Original Government Survey

Year surveyed _____ NONE
Original monument _____
(Wood post, stone, pile of stones, pipe, etc.)

Bearing Trees

Species _____
Diameter _____
Bearing _____
Distance _____

Subsequent Corner Restoration

Year surveyed 1926 By JOHN ROSE
Where filed or recorded FOLDER 14 Pg. 58
Monument _____
(Original, concrete post, iron rod, etc.)FROM S 1/4 SEC. 9 TO SE COR.
2672.6 ÷ 1336.3 PROPORTIONAL DISTANCE

Bearing Trees, Reference Objects

Species SPRUCE SPRUCE
Diameter 5 4
Bearing S42E N69W
Distance 12.2' 6.3'

Original Evidence Found

Year of search 1-31-34 By L.W. JOHNSON
Monument found Ed. POST 5" X 8" X 30" MKD E 1/16 S 9
PLACED E S L P ON TAM. STP. 5616 43 LKS. E 1/16 S 16

Original Bearing Trees Found

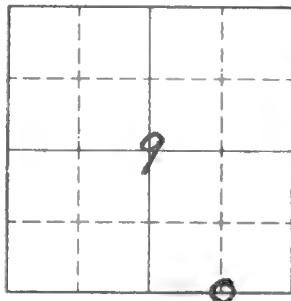
Species _____
Diameter _____
Bearing _____
Distance _____
IN SPR. + TAM. SWP. - HIGHLAND 2 CHS. N - MOOSE CR. 4 CHS. E

Evidence of Subsequent Corner Restoration Found

Year of search _____ By _____

Bearing Trees, Reference Objects

Species _____
Diameter _____
Bearing _____
Distance _____



Sketch

○ Corner ▨ F.S. Land

Relation of Evidence to Record Features Along Section Lines

Section line to sections _____
 Object _____
 Record distance _____
 Measured distance _____

Other Evidence

Describe evidence of use and occupation such as roads, fences, clearings, timber cutting lines, plantations, etc.. Cite source of testimony if any. _____

At time of search:

1. Did you have the record description?

Yes _____ No _____

2. How was search area located?

Pacing, chaining, photos, maps,
 etc. _____

3. Man hours spent in search _____

4. Do you think additional search might

recover evidence? Yes _____ No _____

*ROSE'S TIES FROM S¹/₄ SEC. 9 - 530' ENT. SWP. S+NE - 1532' HUB
 LV. SWP TO WILLOW - 1779' CROSS MOOSE BROOK - 1883' CROSS
 LOGGING ROAD N+S - 2672.6' 24.4' N OF SEC. COR.*

Perpetuation Record

Monument and accessories established. Include brief description of area. _____

Certified corner restoration certificate prepared: Yes _____ No _____

Filed in county records at _____ Date _____ County Document No. _____

Identified on aerial photo No. _____ Which is filed at _____

5. Signature _____

Index No. J-21
(Alphabetical - Numerical)

LAND CORNER RECORD
(RECTANGULAR SURVEYS)

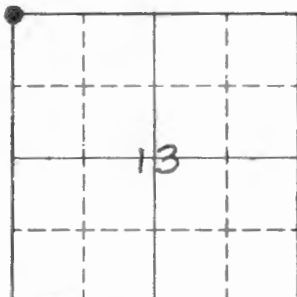
R9-7150-4 (Rev. 6/15/67)
 GPO 802-127

T. 150 R. 27 S. 5 Mer. N.F. CHIPPEWA County ITASCA State MN.
SECTION Corner common to sections 11, 12, 13 and 14

EXISTING SURVEYS

Original Government Survey	Original Evidence Found
Year surveyed _____	Year of search _____ By _____
Original monument _____ <small>(Wood post, stone, pile of stones, pipe, etc.)</small>	Monument found _____
Bearing Trees	Original Bearing Trees Found
Species _____	Species _____
Diameter _____	Diameter _____
Bearing _____	Bearing _____
Distance _____	Distance _____
Subsequent Corner Restoration	Evidence of Subsequent Corner Restoration Found
Year surveyed _____ By _____	Year of search <u>6-6-80</u> By <u>C. KRAUSE J. SCHOONOVER</u>
Where filed or recorded _____	<u>E.S. MONUMENT OK 5" BELOW ROAD</u>
Monument _____ <small>(Original, concrete post, iron rod, etc.)</small>	<u>SURFACE - PAINTED WITNESSES AND</u>
	<u>REPLACE SIGNS THIS DAY - TELEPHONE POLES</u>
	<u>REPLACED RECENTLY - SOME COULD BE POWER</u>
	<u>POLES NOW</u>
Bearing Trees, Reference Objects	Bearing Trees, Reference Objects
Species _____	<u>TEL. POLE TEL. POLE TEL. POLE CEDAR POST</u>
Diameter _____	<u>6" 13" 7" 4"X4"X8'</u>
Bearing _____	<u>S37E N39W S48W NORTH</u>
Distance _____	<u>44.50' 47.32' 55.60' 20.80'</u>
	<u>NEW SIGNS</u>

MONUMENTED YEARS AGO
C.K.



Sketch

○ Corner ▨ F.S. Land

Relation of Evidence to Record Features Along Section Lines

Section line to sections _____
 Object _____
 Record distance _____
 Measured distance _____

Other Evidence

Describe evidence of use and occupation such as roads, fences, clearings, timber cutting lines, plantations, etc.. Cite source of testimony if any. _____

At time of search:

1. Did you have the record description?

Yes _____ No _____

2. How was search area located?

Pacing, chaining, photos, maps, etc. _____

3. Man hours spent in search _____

4. Do you think additional search might recover evidence? Yes _____ No _____

5. Signature _____

Perpetuation Record

Monument and accessories established. Include brief description of area. _____

Certified corner restoration certificate prepared: Yes _____ No _____

Filed in county records at _____ Date _____ County Document No. _____

Identified on aerial photo No. _____ Which is filed at _____

T. 150N. R. 27W. Mer. N.F. 5th Chippewa County Itasca State MIN
Section Corner common to sections 11 12 13 and 14

EXISTING SURVEYS

Original Government Survey

Year surveyed 1928
 Original monument Iron Monument
(Wood post, stone, pile of stones, pipe, etc.)
West Rail - E 57.5'

Bearing Trees

Species _____
 Diameter _____
 Bearing _____
 Distance _____

Subsequent Corner Restoration

Year surveyed _____ By _____
 Where filed or recorded _____
 Monument _____
(Original, concrete post, iron rod, etc.)

Bearing Trees, Reference Objects

Species _____
 Diameter _____
 Bearing _____
 Distance _____

Original Evidence Found

Year of search 6/28/74 By C Keane
 Monument found 1 1/4" x 16" iron pipe
found iron in E of road

Original Bearing Trees Found

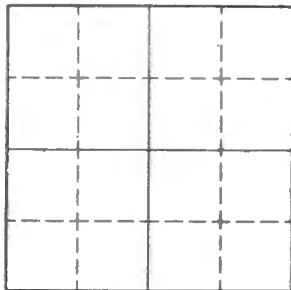
Species _____
 Diameter 5 of ESLP on fence post (corner)
 Bearing 16.5' iron in 6" below
 Distance surface of road E 58' W of
iron N

Evidence of Subsequent Corner Restoration Found

Year of search _____ By _____
See Restoration Certificate

Bearing Trees, Reference Objects

Species _____
 Diameter _____
 Bearing _____
 Distance _____



Sketch

○ Corner F.S. Land

Relation of Evidence to Record Features Along Section Lines

Section line to sections _____
 Object _____
 Record distance _____
 Measured distance _____

Other Evidence

Describe evidence of use and occupation such as roads, fences, clearings, timber cutting lines, plantations, etc.. Cite source of testimony if any. _____

At time of search:

1. Did you have the record description?

Yes _____ No _____

2. How was search area located?

Pacing, chaining, photos, maps, etc. _____

3. Man hours spent in search _____

4. Do you think additional search might recover evidence? Yes _____ No _____

5. Signature _____

Perpetuation Record

Monument and accessories established. Include brief description of area. *C. Klaus* *6/28/71*

Set $5\frac{1}{2}' \times 5\frac{1}{2}' \times 24''$ concrete monument 8" below surface of road & capped with 3" dia. brass tablet stamped:


Power Pole Tel. Pole

11 7

N 39 W S 48 W

47.5' 55.5'

4" x 4" x 8' Cedar post due N 20.8' with F.S. sign.



Certified corner restoration certificate prepared: Yes _____ No _____

Filed in county records at _____ Date _____ County Document No. _____

Identified on aerial photo No. _____ Which is filed at _____

Index No. J-23
(Alphabetical - Numerical)LAND CORNER RECORD
(RECTANGULAR SURVEYS)R9-7150-4 (Rev. 6/13/67)
GPO 802-127T. 150 R. 27 Mer. N.F. 5 CHIPPEWA. County ITASCA. State MN.
QUARTER BET. Corner common to sections 12 and 13

EXISTING SURVEYS

Original Government Survey

Year surveyed _____

Original monument _____
(Wood post, stone, pile of stones, pipe, etc.)

Bearing Trees

Species _____

Diameter _____

Bearing _____

Distance _____

Original Evidence Found

Year of search _____ By _____

Monument found _____

Original Bearing Trees Found

Species _____

Diameter _____

Bearing _____

Distance _____

Subsequent Corner Restoration

Year surveyed 1928 By ITASCA COUNTYWhere filed or recorded PLAT SEC. 13Monument IRON MONUMENT
(Original, concrete post, iron rod, etc.)

Evidence of Subsequent Corner Restoration Found

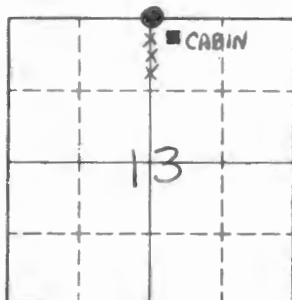
Year of search 6-6-80 By CK-JSFD. 1" X 18" IRON PIPE IN PLACE AT
SOUTH SIDE OF ROAD - SOUTH WHEEL
RUTT - 13' NORTH OF FENCE POST
WITH FSLP - FD. BURNED PINE STP.
SOUTH 29.0' AND SCRIBED POST INSIDE

Bearing Trees, Reference Objects

Species PINE STP. PINE STP.Diameter 15 18Bearing N62W S10EDistance 55.4 29.0'

Bearing Trees, Reference Objects

Species PINE STP.Diameter BURNED-ROTTEDBearing SOUTHDistance 29.0'



Sketch

○ Corner ▨ F.S. Land

Relation of Evidence to Record Features Along Section Lines

J-23

Section line to sections _____
 Object _____
 Record distance _____
 Measured distance _____

Other Evidence

Describe evidence of use and occupation such as roads, fences, clearings, timber cutting lines, plantations, etc.. Cite source of testimony if any. _____

*Fd. SCRIBED POST INSIDE OF OLD PINE STUMP
 AND 4' IRON PIPE BESIDE STUMP NO MARK ON STUMP
 BURNED AND ROTTED - NW PINE STP, FALLS UNDER POWER
 LINE. - OLD TSP. ROAD CLEARING VISIBLE NORTH OF COR.
 APPROX. 130' SE TO COR. OF CABIN*

At time of search:

1. Did you have the record description?

Yes No _____

2. How was search area located?

Pacing, chaining, photos, maps,
 etc. _____

3. Man hours spent in search 14R.

4. Do you think additional search might
 recover evidence? Yes _____ No

Perpetuation Record

Monument and accessories established. Include brief description of area. _____

*TEMP. TIES 6-6-80
 DROVE CO. IRON TO 8" BELOW ROAD
 W. SPRUCE 14 S 57E 80.98' NAIL ON SIDE TAGGED
 W. SPRUCE 13 S 39E 63.25' " " "
 W. SPRUCE 15 S 7E 57.75' " " "
 DROVE 1" X 4' IRON IN PINE STUMP
 PLACE 4" X 4" X 8' CEDAR POST DUE SOUTH 21.80' 54-4 AND FSLP*

Certified corner restoration certificate prepared: Yes _____ No _____

Filed in county records at _____ Date _____ County Document No. _____

5. Signature Charles R. Korman

Identified on aerial photo No. _____ Which is filed at _____

Index No. J-23
(Alphabetical - Numerical)

Book #1
Page 472

LAND CORNER RECORD
(RECTANGULAR SURVEYS)

R9-7150-4 (Rev. 6/13/67)
GPO 802-127

T. 150 N R. 27 W S. 5 Mer. N.F. Chippewa County Itasca State MN
1/4 Corner common to sections 12, 13 and _____

EXISTING SURVEYS

Original Government Survey

Year surveyed 1928
Original monument iron
(Wood post, stone, pile of stones, pipe, etc.)

Bearing Trees

Species	<u>Pine Stp.</u>	<u>Pine Stp.</u>	_____
Diameter	<u>15"</u>	<u>18"</u>	_____
Bearing	<u>N 62 W</u>	<u>S 10 E</u>	_____
Distance	<u>55.4'</u>	<u>29.0'</u>	_____

Original Evidence Found

Year of search 4/5/73 By C. Kramer
Monument found iron pipe 4" below surface of road

Original Bearing Trees Found

Species	<u>Pine</u>	_____	_____
Diameter	<u>Stp</u>	_____	_____
Bearing	<u>Under</u>	_____	_____
Distance	<u>power line</u>	_____	_____

Subsequent Corner Restoration

Year surveyed _____ By _____
Where filed or recorded _____
Monument _____
(Brass nail, concrete post, iron rod, etc.)

Evidence of Subsequent Corner Restoration Found

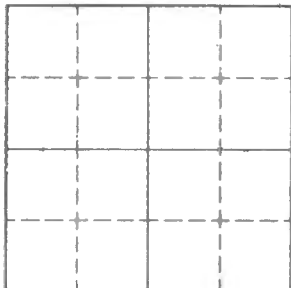
Year of search _____ By _____

Bearing Trees, Reference Objects

Species	_____
Diameter	_____
Bearing	_____
Distance	_____

Bearing Trees, Reference Objects

Species	_____
Diameter	_____
Bearing	_____
Distance	_____



Sketch

Corner F.S. Land

Relation of Evidence to Record Features Along Section Lines

Section line to sections _____
Object _____
Record distance _____
Measured distance _____

Other Evidence

Describe evidence of use and occupation such as roads, fences, clearings, timber cutting lines, plantations, etc.. Cite source of testimony if any.

4/5/73
found stp & 4' iron & old scribed post C. Krause
Iron is 13' N of fence post w/ FSLP on
S side of Co. Road.

At time of search:

1. Did you have the record description?

Yes _____ No _____

2. How was search area located?

Pacing, chaining, photos, maps,
etc. _____

3. Man hours spent in search _____

4. Do you think additional search might

recover evidence? Yes _____ No _____

5. Signature _____

Perpetuation Record

Monument and accessories established. Include brief description of area. _____

Certified corner restoration certificate prepared: Yes _____ No _____

Filed in county records at _____ Date _____ County Document No. _____

Identified on aerial photo No. _____ Which is filed at _____

Index No. J-23
(Alphabetical - Numerical)LAND CORNER RECORD
(RECTANGULAR SURVEYS)R9-7150-4 (Rev. 6/13/67)
GPO 802-127T. 150 R. 27 5 Mer. N.F. CHIPPEWA County ITASCA State MN
QUARTER, BET. Corner common to sections 12 and 13

EXISTING SURVEYS

Original Government Survey

Year surveyed _____

Original monument _____
(Wood post, stone, pile of stones, pipe, etc.)

Bearing Trees

Species _____

Diameter _____

Bearing _____

Distance _____

Original Evidence Found

Year of search _____ By _____

Monument found _____

Original Bearing Trees Found

Species _____

Diameter _____

Bearing _____

Distance _____

Subsequent Corner Restoration

Year surveyed 1928 By P.C. WARNERWhere filed or recorded PLAT ON FILEMonument IRON PIPE
(Original, concrete post, wood rod, etc.)PINE STP. SE BURNED & ROTTED SOME ROOTS STILL
IN PLACE. - CAN ESTABLISH EXACT STUMP LOCATION

Bearing Trees, Reference Objects

Species PINE STP. PINE STP.Diameter 15 18Bearing N62W S10EDistance 55.4' 29.0'UNDER POWER LINE Fd. STP. IN PLACE

Evidence of Subsequent Corner Restoration Found

Year of search 6-6-80 By C. KRAUSE - J. SCHONQUERFd. 1" X 18" IRON PIPE IN SOUTH DRIVING LANE4" BELOW SURFACE Fd. PINE STP. SE AND SCRIBEDWOOD POST BESIDE STP. ON GROUND BY COUNTY BTFd. 1" X 4.0' IRON BESIDE STUMP LYING ON GROUNDDROVE THIS PIPE INTO PINE STUMP TO MARK LOCATION

WITNESSED BY Bearing Trees, Reference Objects

W1. SPRUCE W1. SPRUCE W1. SPRUCE CEDAR POST14 13 15 4" X 4" X 8'S57E S39E S7E SOUTH80.98' 63.25' 57.75' 21.80'BT TAG BT TAG BT TAG 54-4 SIGN



Sketch

○ Corner ▣ F.S. Land

Relation of Evidence to Record Features Along Section Lines

Section line to sections _____
 Object _____
 Record distance _____
 Measured distance _____

Other Evidence

Describe evidence of use and occupation such as roads, fences, clearings, timber cutting lines, plantations, etc.. Cite source of testimony if any.

CORNER IS IN SOUTH LANE OF COUNTY ROAD # 29
 OLD FENCE LINE RUN SOUTH OF CORNER
 SUMMER HOME IS APPROX. 150' S.E. OF CORNER
 OLD ROAD CLEARING IS VISIBLE RUNS NORTH OF CORNER
 PLAT DISTANCES EAST 2639.8 AND WEST 2664.6' CHECK
 WITHIN 2' BOTH WAYS - CHAINED WITH 300' STEEL CHAIN

At time of search:

1. Did you have the record description?

Yes No _____

2. How was search area located?

Pacing, chaining, photos, maps,
 etc. _____

3. Man hours spent in search 1 HR.

4. Do you think additional search might
 recover evidence? Yes _____ No

5. Signature Curtis R. France

Perpetuation Record

Monument and accessories established. Include brief description of area. 6-6-80

WITNESS TREES NOT SCRIBED - THEY STAND ON PRIVATE LAND
 SET 2"X24" IRON W/CAP MKD. TISON R 27W
 W. SPRUCE 14" S57E 80.98' 1/4 512
 W. SPRUCE 13 S39E 63.25' 513
 W. SPRUCE 15 S7E 57.75' 1980
 4"X4"X8' CEDAR POST 21.80' SOUTH OF IRON FSLP
 NAIL PLACE ON SIDES OF ABOVE BT'S. ALSO BT TAGS.

Certified corner restoration certificate prepared: Yes _____ No _____

Filed in county records at _____ Date _____ County Document No. _____

Identified on aerial photo No. _____ Which is filed at _____

Index No. J-24
(Alphabetical - Numerical)

LAND CORNER RECORD
(RECTANGULAR SURVEYS)

R9-7150-4 (Rev. 6/13/67)
GPO 802-127

T. 150 R. 27 Mer. N.F. CHIPPEWA County ITASCA State MN.
EAST 1/16 BET. Corner common to sections 12 and 13

EXISTING SURVEYS

Original Government Survey

Year surveyed 1882 ITASCA COUNTY
Original monument IRON PIPE
(Wood post, stone, pile of stones, pipe, etc.)

Bearing Trees

Species W. PINE STP. W. PINE STP.
Diameter 18 15
Bearing N16W N49E
Distance 34.0' 79.6'

Subsequent Corner Restoration

Year surveyed _____ By _____
Where filed or recorded _____
Monument _____
(Original, concrete post, iron rod, etc.)

Bearing Trees, Reference Objects

Species _____
Diameter _____
Bearing _____
Distance _____

Original Evidence Found

Year of search 6-6-80 By C. KRAUSE J. SCHOONOVER
Monument found FD. 3/4 X 1/2" IRON PIPE IN CENTER
OF COUNTY ROAD - 4" BELOW SURFACE.

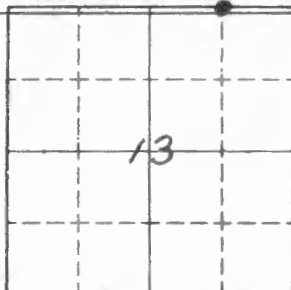
Original Bearing Trees Found

Species NO BT'S. FOUND
Diameter _____
Bearing BT'S. TAKEN OUT BY ROAD CLEARING
Distance AND POWER LINE TO SOUTH
SPRUCE PLANTATION TO NORTH

Evidence of Subsequent Corner Restoration Found

Year of search _____ By _____

Bearing Trees, Reference Objects



Sketch

○ Corner F.S. Land

Relation of Evidence to Record Features Along Section Lines

Section line to sections _____
 Object _____
 Record distance _____
 Measured distance _____

Other Evidence

Describe evidence of use and occupation such as roads, fences, clearings, timber cutting lines, plantations, etc.. Cite source of testimony if any.

CHAINED FROM IRON PIPE FOUND AT 1/4 COR. EAST 1319.7'
 COUNTY DISTANCE 1319.9'

PUT IN TEMP. TIES

BALM OF GILEAD 8" S14W 75.60' F.B.L.P. ON

BALM OF GILEAD 5" S15E 72.50' BT. TAG ON

At time of search:

1. Did you have the record description?

Yes No _____

2. How was search area located?

Pacing, chaining, photos, maps,
 etc. _____

3. Man hours spent in search 1/2 HR.

4. Do you think additional search might

recover evidence? Yes No _____

5. Signature Curtis R. Kramer

Perpetuation Record

Monument and accessories established. Include brief description of area. _____

Certified corner restoration certificate prepared: Yes _____ No _____

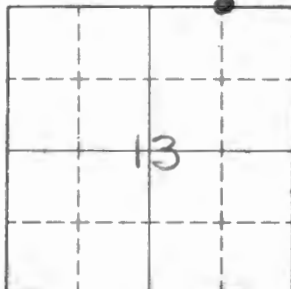
Filed in county records at _____ Date _____ County Document No. _____

Identified on aerial photo No. _____ Which is filed at _____

T. 150 R. 27 Mer. N.F. 5 CHIPPEWA County ITASCA State MN
EAST 1/16 BET. Corner common to sections 12 and 13

EXISTING SURVEYS

Original Government Survey	Original Evidence Found
Year surveyed _____ Original monument <u>NONE</u> <small>(Wood post, stone, pile of stones, pipe, etc.)</small>	Year of search _____ By _____ Monument found _____
<p style="text-align: center;">Bearing Trees</p> Species _____ Diameter _____ Bearing _____ Distance _____	<p style="text-align: center;">Original Bearing Trees Found</p> Species _____ Diameter _____ Bearing _____ Distance _____
<p style="text-align: center;">Subsequent Corner Restoration</p>	<p style="text-align: center;">Evidence of Subsequent Corner Restoration Found</p>
Year surveyed <u>1928</u> By <u>ITASCA COUNTY</u> Where filed or recorded <u>PLAT SEC. 13</u> Monument <u>IRON MONUMENT</u> <small>(Original, concrete post, iron rod, etc.)</small>	Year of search <u>6-6-80</u> By <u>CK-JS</u> <u>CHAINED 1319.7 EAST FROM 1/4 COR.</u> <u>DOWN CENTER OF COUNTY ROAD Ed. 1"</u> <u>X 16" IRON PIPE 6" BELOW ROAD</u> <u>IN CENTER - NO COUNTY B.T'S.</u> <u>CHAIN 1319.9 TO SEC. COR. LINE OK</u>
<p style="text-align: center;">Bearing Trees, Reference Objects</p> Species _____ Diameter _____ Bearing _____ Distance _____	<p style="text-align: center;">Bearing Trees, Reference Objects <u>OVER.</u></p>



Sketch

○ Corner ■ F.S. Land

Relation of Evidence to Record Features Along Section Lines

J-24

Section line to sections _____
 Object _____
 Record distance _____
 Measured distance _____

Other Evidence

Describe evidence of use and occupation such as roads, fences, clearings, timber cutting lines, plantations, etc.. Cite source of testimony if any. _____

SPRUCE PLANTATION ON NORTH SIDE OF ROAD
 50' TO 70' POWER LINE CLEARING ON SOUTH SIDE.
 RUN E-W

At time of search:

1. Did you have the record description?

Yes No _____

2. How was search area located?

Pacing, chaining, photos, maps,
 etc. _____

3. Man hours spent in search 1 HR.

4. Do you think additional search might
 recover evidence? Yes _____ No

5. Signature Arthur R. Kramer

Perpetuation Record

Monument and accessories established. Include brief description of area. _____

IRON IS LOWERED TO 10" BELOW ROAD
 TEMP. TIES FOR E 1/4 IRON

BALM OF GILEAD 8 S 14 W 75.60' FSLP NAIL ON SIDE
 BALM OF GILEAD 5 S 15 E 72.50' BT TAG " " "

Certified corner restoration certificate prepared: Yes _____ No _____

Filed in county records at _____ Date _____ County Document No. _____

Identified on aerial photo No. _____ Which is filed at _____

Index No. J-25
(Alphabetical - Numerical)

Book #1
Page #2

LAND CORNER RECORD
(RECTANGULAR SURVEYS)

R9-7150-4 (Rev. 6/13/67)
GPO 802-127

T. 150 N. R. 27 W. Mer. N.F. 5 County Chippewa State MN
Section Corner common to sections 12, 13, 7 and 18

EXISTING SURVEYS

Original Government Survey

Year surveyed 1928
Original monument Iron Monument
(Wood post, stone, pile of stones, pipe, etc.)

Bearing Trees

Species Elm Elm spr.
Diameter 8" 10
Bearing N 6 E N 85 E
Distance 54.8' 27.6'

Subsequent Corner Restoration

Year surveyed _____ By _____
Where filed or recorded _____
Monument _____
(Original, concrete post, iron rod, etc.)

Bearing Trees, Reference Objects

Species _____
Diameter _____
Bearing _____
Distance _____

Original Evidence Found

Year of search 4/5/73 By C. Krause
Monument found iron in road 3" below surface
(27' to S to fence corner past S side of road.)
Original Bearing Trees Found

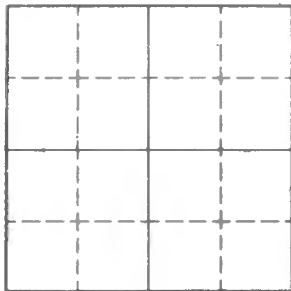
Species _____
Diameter _____
Bearing _____
Distance _____

Evidence of Subsequent Corner Restoration Found

Year of search _____ By _____

Bearing Trees, Reference Objects

Species _____
Diameter _____
Bearing _____
Distance _____



Sketch

○ Corner ▨ F.S. Land

Relation of Evidence to Record Features Along Section Lines

Section line to sections _____
Object _____
Record distance _____
Measured distance _____

Other Evidence

Describe evidence of use and occupation such as roads, fences, clearings, timber cutting lines, plantations, etc.. Cite source of testimony if any. _____

At time of search:

1. Did you have the record description?

Yes _____ No _____

2. How was search area located?

Pacing, chaining, photos, maps,
etc. _____

3. Man hours spent in search _____

4. Do you think additional search might
recover evidence? Yes _____ No _____

5. Signature _____

Perpetuation Record

Monument and accessories established. Include brief description of area. _____

Certified corner restoration certificate prepared: Yes _____ No _____

Filed in county records at _____ Date _____ County Document No. _____

Identified on aerial photo No. _____ Which is filed at _____

Index No. K-3 **BOOK 3**
(Alphabetical - Numerical) Pg. 15

LAND CORNER RECORD
(RECTANGULAR SURVEYS)

RD-7 150-4 (Rev. 6/13/67)
 GPO 802-127

T. 150 R. 27 5 Mer. N.F. CHIPPEWA County ITASCA State MN.
CENTER NORTH 1/16 Corner common to sections _____ and 18

EXISTING SURVEYS

Original Government Survey

Year surveyed _____
 Original monument _____
(Wood post, stone, pile of stones, pipe, etc.)

Bearing Trees

Species _____
 Diameter _____
 Bearing _____
 Distance _____

Subsequent Corner Restoration

Year surveyed 1927 By JOHN J. ROSE
 Where filed or recorded FOLDER 13 Pg. 84
 Monument SET BALSAM POST 3 1/2" X 4"
(Original, concrete post, iron rod, etc.)

ON EDGE OF MARSH

Bearing Trees, Reference Objects

Species <u>SOFT MAPLE</u>	<u>POPLAR</u>
Diameter <u>7</u>	<u>12</u>
Bearing <u>N24E</u>	<u>S72W</u>
Distance <u>28.9'</u>	<u>25.8'</u>

Original Evidence Found

Year of search _____ By _____
 Monument found _____

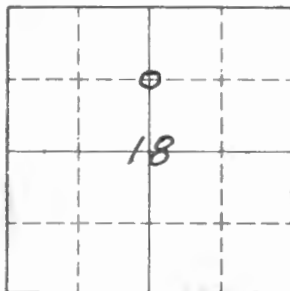
Original Bearing Trees Found

Species _____
 Diameter _____
 Bearing _____
 Distance _____

Evidence of Subsequent Corner Restoration Found

Year of search 12-21-83 By CK JAGG
CHAINED SOUTH FROM APPROX. N 74 DEG 18
425'S ENT. SWP. - 730'S LV. SWP.
1257' SIGN OF OLD ROAD ON RIDGE - 1345'
OUR LINE DIDN'T FIT TIES BY ROSE - BUT IF
WE MOVE SO'E TIES WOULD CHECK BETTER

Bearing Trees, Reference Objects OVER



Sketch

○ Corner ▨ F.S. Land

Relation of Evidence to Record Features Along Section Lines

Section line to sections _____
 Object _____
 Record distance _____
 Measured distance _____

Other Evidence

Describe evidence of use and occupation such as roads, fences, clearings, timber cutting lines, plantations, etc.. Cite source of testimony if any. _____

USED LAND TIES TO ESTABLISH APPROX. CN 116
BLAZED 5" ASPEN ON 4 SIDES AS APPROX. COR.

6-7-91 Fd. DEAD ASPEN SNAG BLAZED 4 SIDES AS EST. IN 1983
THIS SNAG IS 14' SOUTH OF NEW CHAINED POSITION NOW IN
1991 - LINE SHOULD BE RUN AT DUE NORTH - THROUGH SEC. 18

Perpetuation Record

Monument and accessories established. Include brief description of area. _____

At time of search:

1. Did you have the record description?

Yes No _____

2. How was search area located?

Pacing, chaining, photos, maps,
 etc. _____

3. Man hours spent in search 3 HRS.

4. Do you think additional search might

recover evidence? Yes _____ No _____

Certified corner restoration certificate prepared: Yes _____ No _____

Filed in county records at _____ Date _____ County Document No. _____

Identified on aerial photo No. _____ Which is filed at _____

5. Signature Curt Kraeme

Index No. K-3 **BOOK 3**
(Alphabetical - Numerical) Pg. 15

LAND CORNER RECORD
(RECTANGULAR SURVEYS)

R9-7150-4 (Rev. 6/13/67)
 GPO 802-127

T. 150 R. 27 5 Mer. N.F. CHIPPEWA County ITASCA State MN.
 CENTER NORTH 1/16 Corner common to sections _____ and 18

EXISTING SURVEYS

Original Government Survey

Year surveyed _____
 Original monument _____
(Wood post, stone, pile of stones, pipe, etc.)

Bearing Trees

Species _____
 Diameter _____
 Bearing _____
 Distance _____

Original Evidence Found

Year of search _____ By _____
 Monument found _____

Original Bearing Trees Found

Species _____
 Diameter _____
 Bearing _____
 Distance _____

Subsequent Corner Restoration

Year surveyed _____ By _____
 Where filed or recorded FOLDER 13 PAGE 84
 Monument _____
(Original, concrete post, wood rod, etc.)

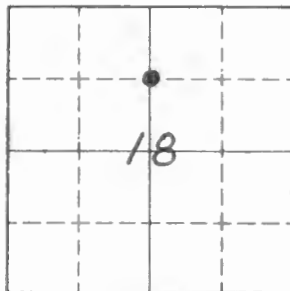
Bearing Trees, Reference Objects

Species	<u>MAPLE</u>	<u>POPLAR</u>
Diameter	<u>7</u>	<u>12</u>
Bearing	<u>N24E</u>	<u>S72W</u>
Distance	<u>28.9'</u>	<u>25.8'</u>

Evidence of Subsequent Corner Restoration Found

Year of search 6-7-91 By CK-GB-JA
CHAINED TR. NORTH FROM APPROX. C/4
SEC. 18 - 1345' ROSE'S DISTANCE
PUT F.S.L.P. ON ASPEN 8" ON NORTH
SIDE OF TREE - APPROX. CN 1/16 IS
6' NORTH OF TAG.

Bearing Trees, Reference Objects



Sketch

○ Corner F.S. Land

Relation of Evidence to Record Features Along Section Lines

Section line to sections _____
 Object _____
 Record distance _____
 Measured distance _____

Other Evidence

Describe evidence of use and occupation such as roads, fences, clearings, timber cutting lines, plantations, etc.. Cite source of testimony if any. 6-7-91 CB-CK-JA
CHAINED NORTH FROM APPROX. C/4 SEC. 18
1345' DISTANCE. BY JOHN ROSE 1927 SUBDIVISION OF
SEC. 18 FOLDER #13 PAGE 84
LINE SHOULD BE RUN AT TRUE NORTH
PUT FSLP ON 8" ASPEN ON NORTH SIDE OF TREE
APPROX. CORNER IS 6' NORTH OF TAG
LOWLAND SWAMP IS SW OF TAGGED ASPEN

At time of search:

1. Did you have the record description?

Yes No _____

2. How was search area located?

Pacing, chaining, photos, maps,
 etc. _____

3. Man hours spent in search 2 HR.

4. Do you think additional search might

recover evidence? Yes _____ No _____

Perpetuation Record

Monument and accessories established. Include brief description of area. _____

Certified corner restoration certificate prepared: Yes _____ No _____

Filed in county records at _____ Date _____ County Document No. _____

Identified on aerial photo No. _____ Which is filed at _____

5. Signature Curt Krause

Index No. K-5 **BOOK 3**
(Alphabetical - Numerical) **Pg. 18**

LAND CORNER RECORD
(RECTANGULAR SURVEYS)

R9-7150-4 (Rev. 6/13/67)
 GPO 802-127

T. 150 R. 27 5 Mer. N.F. CHIPPEWA County ITASCA State MN.
NORTH 1/16 RET. Corner common to sections 17 and 18

EXISTING SURVEYS

Original Government Survey

Year surveyed NONE

Original monument (wood post, stone, pile of stones, pipe, etc.)

Bearing Trees

Species _____

Diameter _____

Bearing _____

Distance _____

Original Evidence Found

Year of search 1-30-34 By L.W. JOHNSON

Monument found FD. OAK POST SCRIBED
FSLP ON MAPLE 8 N86E 15 LKS.

Original Bearing Trees Found

Species BIRCH MAPLE

Diameter 20 3

Bearing N70E S31W

Distance 8 LKS. 10 LKS.

Subsequent Corner Restoration

Year surveyed 1927 By JOHN. ROSE

Where filed or recorded FOUNDER 13 Pg. 87

Monument (Original, concrete post, iron rod, etc.)
1331 NORTH OF 1/4 COR.

Bearing Trees, Reference Objects

Species BIRCH MAPLE

Diameter 24 4

Bearing N70E S25°30'W

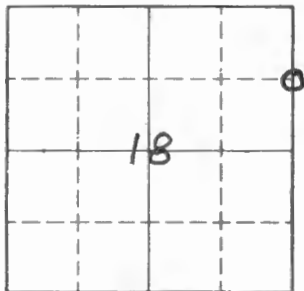
Distance 5.4' 6.3'

Evidence of Subsequent Corner Restoration Found

Year of search 7-6-73 By CK

FD. OLD TAG ON DOWN 12" MAPLE
1328' NORTH OF 1/4 COR.
PLACE FSLP ON 3" MAPLE AS APPROX. N1/16
NEED TO SEARCH AGAIN AS WE DIDN'T
HAVE ROSE'S NOTES IN 1973

Bearing Trees, Reference Objects



Sketch

○ Corner ▨ F.S. Land

Relation of Evidence to Record Features Along Section Lines

Section line to sections _____
 Object _____
 Record distance _____
 Measured distance _____

Other Evidence

Describe evidence of use and occupation such as roads, fences, clearings, timber cutting lines, plantations, etc.. Cite source of testimony if any. _____

At time of search:

1. Did you have the record description?

Yes _____ No _____

2. How was search area located?

Pacing, chaining, photos, maps, etc. _____

3. Man hours spent in search _____

4. Do you think additional search might recover evidence? Yes _____ No _____

5. Signature _____

Perpetuation Record

Monument and accessories established. Include brief description of area. _____

Certified corner restoration certificate prepared: Yes _____ No _____

Filed in county records of _____ Date _____ County Document No. _____

Identified on aerial photo No. _____ Which is filed at _____

FROM 874 DATA
Index No. K-21
(Alphabetical - Numerical)

LAND CORNER RECORD
(RECTANGULAR SURVEYS)

R9-7 150-4 (Rev. 6/13/67)
GPO 802-127

T. 150N R. 27W 5 Mer. N.F. Chippewa County Itasca State MN
N 1/4 Corner common to sections 14, 13, and _____

EXISTING SURVEYS

Original Government Survey

Year surveyed 1-10-34 By W. Johnson
Original monument post
(Wood post, stone, pile of stones, pipe, etc.)

Bearing Trees

Species Tel Pole
Diameter 7
Bearing S 70 E
Distance 55 lks.
on E side of road.

Subsequent Corner Restoration

Year surveyed _____ By _____
Where filed or recorded _____
Monument _____
(Briar post, concrete post, iron rod, etc.)

Bearing Trees, Reference Objects

Species _____
Diameter _____
Bearing _____
Distance _____

Original Evidence Found

Year of search _____ By _____
Monument found _____

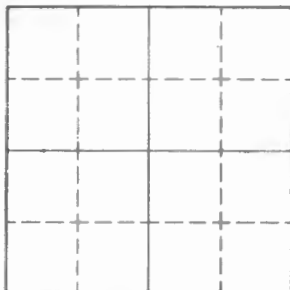
Original Bearing Trees Found

Species _____
Diameter _____
Bearing _____
Distance _____

Evidence of Subsequent Corner Restoration Found

Year of search _____ By _____

Bearing Trees, Reference Objects



Sketch

○ Corner ▨ F.S. Land

Relation of Evidence to Record Features Along Section Lines

Section line to sections _____
Object _____
Record distance _____
Measured distance _____

Other Evidence

Describe evidence of use and occupation such as roads, fences, clearings, timber cutting lines, plantations, etc.. Cite source of testimony if any. _____

At time of search:

1. Did you have the record description?

Yes _____ No _____

2. How was search area located?

Pacing, chaining, photos, maps,
etc. _____

3. Man hours spent in search _____

4. Do you think additional search might
recover evidence? Yes _____ No _____

5. Signature _____

Perpetuation Record

Monument and accessories established. Include brief description of area. _____

Certified corner restoration certificate prepared: Yes _____ No _____

Filed in county records at _____ Date _____ County Document No. _____

Identified on aerial photo No. _____ Which is filed at _____

Index No. K-L-4 BOOK 3
(Alphabetical - Numerical) Pg. 17

LAND CORNER RECORD
(RECTANGULAR SURVEYS)

R9-7150-4 (Rev. 6/13/67)
GPO 502-127

T. 150 R. 27 S Mer. N.F. CHIPPEWA County ITASCA State MN.

SMC ON E. 1/4 LINE Corner common to sections _____ and 18

WITNESS CORNER

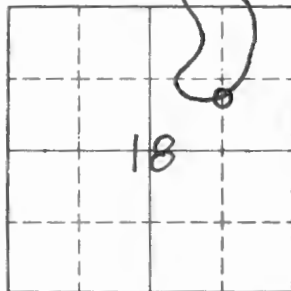
EXISTING SURVEYS

Original Government Survey
Year surveyed _____
Original monument _____ <small>(Wood post, stone, pile of stones, pipe, etc.)</small>
Bearing Trees
Species _____
Diameter _____
Bearing _____
Distance _____

Original Evidence Found
Year of search _____ By _____
Monument found _____
Original Bearing Trees Found
Species _____
Diameter _____
Bearing _____
Distance _____

Subsequent Corner Restoration
Year surveyed <u>1927</u> By <u>JOHN J. ROSE</u>
Where filed or recorded <u>FOLDER 13 Pg. 90</u>
Monument <u>SET CEDAR POST 4" x 4" FOR WC</u> <small>(Original, concrete post, iron rod, etc.)</small>
<u>1066.6' NORTH OF CE 1/4</u>
Bearing Trees, Reference Objects
Species <u>CEDAR</u> <u>NO OTHER TREES</u>
Diameter <u>10</u> <u>TO MARK</u>
Bearing <u>S 81° 5' E</u>
Distance <u>17.0'</u>

Evidence of Subsequent Corner Restoration Found
Year of search <u>9/24/85</u> By <u>CK-6B</u>
<u>CHAINED NORTH FROM CE 1/4 - DISTANCE</u>
<u>FELL 13' IN LAKE - Fd. 12" CEDAR ON</u>
<u>GROUND LYING SE - FITS B.P.G. + DIST.</u>
<u>FROM POSITION IN LAKE - FSLP ON</u>
<u>10° ASH SBW - 33.0' FROM POSITION IN LAKE</u>
Bearing Trees, Reference Objects <u>OVER</u>



Sketch

○ Corner ▨ F.S. Land

Relation of Evidence to Record Features Along Section Lines

Section line to sections _____
 Object _____
 Record distance _____
 Measured distance _____

Other Evidence

Describe evidence of use and occupation such as roads, fences, clearings, timber cutting lines, plantations, etc.. Cite source of testimony if any.

CORNER IS JUST WEST OF MOOSE LAKE PUBLIC ACCESS

At time of search:

1. Did you have the record description?

Yes No _____

2. How was search area located?

Pacing, chaining, photos, maps, etc.

3. Man hours spent in search 1 HR.

4. Do you think additional search might recover evidence? Yes _____ No _____

5. Signature Carl Krause

Perpetuation Record

Monument and accessories established. Include brief description of area.

Certified corner restoration certificate prepared: Yes _____ No _____

Filed in county records at _____ Date _____ County Document No. _____

Identified on aerial photo No. _____ Which is filed at _____

Index No. L-2 BOOK 3
(Alphabetical - Numerical) Pg. 16

LAND CORNER RECORD
(RECTANGULAR SURVEYS)

RD-7150-4 (Rev. 6/13/67)
GPO 802-127

T. 150 R. 27 5 Mer. N.F. CHIPPEWA County ITASCA State MN.
CENTER WEST 1/16 Corner common to sections _____ and 18

EXISTING SURVEYS

Original Government Survey

Year surveyed _____ NONE

Original monument _____
(Wood post, stone, pile of stones, pipe, etc.)

Bearing Trees

Species _____

Diameter _____

Bearing _____

Distance _____

Original Evidence Found

Year of search _____ By _____

Monument found _____

Original Bearing Trees Found

Species _____

Diameter _____

Bearing _____

Distance _____

Subsequent Corner Restoration

Year surveyed 1927 By JOHN J. ROSE

Where filed or recorded FOLDER 13 Pg. 56 PLAT

Monument _____
(Original, concrete post, iron rod, etc.)

DISTANCE ON PLAT 1282.3'

Bearing Trees, Reference Objects

Species _____

Diameter _____

Bearing _____

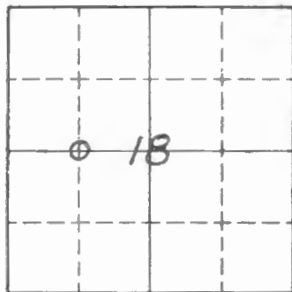
Distance _____

Evidence of Subsequent Corner Restoration Found

Year of search 12-13-83 By CK-6B

FROM APPROX. C 1/4 SEC. 18 - RAN LINE AT S88W A DISTANCE OF 1283' AND EST. APPROX. CW 1/16 - TIED RIBBON ON 2" ASPEN MARKED 1283' AS APPROX. CW 1/16 - NOTHING TO PUT TAG ON - ALL ASPEN REGENERATION

Bearing Trees, Reference Objects OVER



Sketch

○ Corner ▨ F.S. Land

Relation of Evidence to Record Features Along Section Lines

Section line to sections _____
 Object _____
 Record distance _____
 Measured distance _____

Other Evidence

Describe evidence of use and occupation such as roads, fences, clearings, timber cutting lines, plantations, etc.. Cite source of testimony if any. _____

OUR LINE 12-13-83

292' WOOD ROAD N/S - 410' ENT LOWLAND

480' LV LOWLAND - 850' OLD R.R. GRADE

950' ENT. SWP. - 1200' LV. SWP.

1230 OLD LOGGING TRAIL - 1283' APPROX. CW/1/4 COR.

At time of search:

1. Did you have the record description?

Yes _____ No _____

2. How was search area located?

Pacing, chaining, photos, maps,
 etc. _____

3. Man hours spent in search _____

4. Do you think additional search might
 recover evidence? Yes _____ No _____

5. Signature Curt Kramer

Perpetuation Record

Monument and accessories established. Include brief description of area. _____

SUBDIVISION OF SEC. 18

DISTANCE OF 1283 By ROSE'S NOTES

FOLDER 13 Pg.

Certified corner restoration certificate prepared: Yes _____ No _____

Filed in county records at _____ Date _____ County Document No. _____

Identified on aerial photo No. _____ Which is filed at _____

Index No. L-3
(Alphabetical - Numerical)

BOOK 3
Pg. 14

LAND CORNER RECORD
(RECTANGULAR SURVEYS)

R9-7150-4 (Rev. 6/13/67)
GPO 802-127

T. 150 R. 27 5 Mer. N.F. CHIPPEWA County ITASCA State MN.
CENTER QUARTER Corner common to sections _____ and 18

EXISTING SURVEYS

Original Government Survey

Year surveyed 1927 JOHN J. ROSE
Original monument WOOD POST
(Wood post, stone, pile of stones, pipe, etc.)
FOLDER 13 PAGE 56

Bearing Trees

Species BIRCH BALSAM
Diameter 7 5
Bearing S31°34'E S50°30'W
Distance 27.7' 2.6

Original Evidence Found

Year of search _____ By _____
Monument found _____

Original Bearing Trees Found

Species _____
Diameter _____
Bearing _____
Distance _____

Subsequent Corner Restoration

Year surveyed _____ By _____
Where filed or recorded _____
Monument? _____
(Original, concrete post, iron rod, etc.)

Bearing Trees, Reference Objects

Species _____
Diameter _____
Bearing _____
Distance _____

Evidence of Subsequent Corner Restoration Found

Year of search 6-7-91 By GB-CK
CHAINED TR. NORTH FROM APPROX. 05/116
SEL. 18 ROSE'S, DISTANCE 1391'
FD, FSLP By GB-JA 1983 - OUR LINE
AND CHAIN FELL NORTH 14' FROM TAG
PUT NEW TAG ON 12" X 8' ASPEN STUB

Bearing Trees, Reference Objects OVER

Species _____
Diameter _____
Bearing _____
Distance _____



Sketch

○ Corner ▨ F.S. Land

Relation of Evidence to Record Features Along Section Lines

Section line to sections _____
 Object _____
 Record distance _____
 Measured distance _____

Other Evidence

Describe evidence of use and occupation such as roads, fences, clearings, timber cutting lines, plantations, etc.. Cite source of testimony if any.

AS APPROX. C'14 - NORTH 14' FROM FSLP FROM 1983
 APPROX. CORNER IS ON SIDE SLOPE IN ASPEN + BRUSH
 ASPEN REPRODUCTION - STUB IS SOLID - MOST TREES
 IN AREA ARE DEAD + BROKEN OFF FROM WIND STORM
 AREA TO NW HAS BEEN CUT OFF 2 YEARS AGO
 NO TRACE OF ROSE'S CORNER COULD BE FOUND

At time of search:

1. Did you have the record description?

Yes No _____

2. How was search area located?

Pacing, chaining, photos, maps,
 etc. _____

3. Man hours spent in search 2 HRS.

4. Do you think additional search might

recover evidence? Yes _____ No _____

5. Signature Curt Kramer

Perpetuation Record

Monument and accessories established. Include brief description of area. _____

Certified corner restoration certificate prepared: Yes _____ No _____

Filed in county records of _____ Date _____ County Document No. _____

Identified on aerial photo No. _____ Which is filed at _____

T. 150 R. 27 Mer. N.F. CHIP. County ITASCA State MN.
QUARTER BET. Corner common to sections 17 18 and _____

EXISTING SURVEYS

Original Government Survey

Year surveyed 11-27-1882

Original monument POST 5' LONG 4" □
(Wood post, stone, pile of stones, pipe, etc.)

Bearing Trees

Species	<u>BIRCH</u>	<u>NO</u>
Diameter	<u>18"</u>	<u>OTHER</u>
Bearing	<u>S86°W</u>	
Distance	<u>90</u>	
Feet =	<u>59.4</u>	

Original Evidence Found

Year of search 1-30-34 By L. W. JOHNSON

Monument found POST 29" HIGH 2" X 3" □
1/4 S-17 - 1/4 S-18 CCC NOTES

Original Bearing Trees Found

Species	<u>ASPEN</u>	<u>W. PINE</u>	<u>ASPEN</u>	<u>PINE</u>
Diameter	<u>10"</u>	<u>8"</u>	<u>9"</u>	<u>7"</u>
Bearing	<u>S13°W</u>	<u>N38°E</u>	<u>S82°E</u>	<u>S84°E</u>
Distance	<u>26</u>	<u>26</u>	<u>85</u>	<u>23</u>
Feet =	<u>17.2</u>	<u>17.2</u>	<u>56.1</u>	<u>15.2</u>

Subsequent Corner Restoration

Year surveyed 9-6-1935 By H. C. NORMAN

Where filed or recorded CCC NOTES

Monument 2" X 3 1/2" X 29" HIGH POST
(Original, concrete post, iron rod, etc.)

MKD. 1/4 S 18 1/4 S
APPROX. 7 CHS. SW OF MOOSE LAKE FIRE TOWER

Evidence of Subsequent Corner Restoration Found

Year of search 7-2-73 By CURT KRAUSE

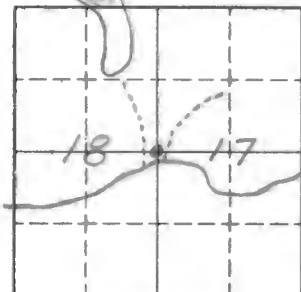
FOUND 2" IRON PIPE WITH BRASS
CAP - IN PLACE - IN GOOD CONDITION
SET BY JOE LAUSHE - J. BOHN - IN 1958
NO BT'S. PUT IN AT ANY TIME BY 1958
NEEDS WORK DONE

Bearing Trees, Reference Objects

Species	<u>ASPEN</u>	<u>W. PINE</u>	<u>W. PINE</u>
Diameter	<u>11"</u>	<u>7"</u>	<u>8"</u>
Bearing	<u>S20°W</u>	<u>N43°E</u>	<u>N82°W</u>
Distance	<u>25</u>	<u>27</u>	<u>29</u>
Feet =	<u>16.5</u>	<u>17.8</u>	<u>15.8</u>

Bearing Trees, Reference Objects

Species	<u>ASPEN</u>	<u>W. PINE</u>	<u>ASPEN</u>
Diameter	<u>20"</u>	<u>15"</u>	
Bearing	<u>S20°W</u>	<u>N38°E</u>	<u>S82°E</u>
Distance	<u>16.5</u>	<u>17.2</u>	<u>56.1</u>
Feet =	<u>BLAZE</u>	<u>FSLP</u>	<u>BLAZE-SCAR</u>



Sketch

○ Corner ▣ F.S. Lond

Relation of Evidence to Record Features Along Section Lines

Section line to sections NORTH
 Object SEC. COR.
 Record distance 40.00 CHS.
 Measured distance _____

Other Evidence

Describe evidence of use and occupation such as roads, fences, clearings, timber cutting lines, plantations, etc.. Cite source of testimony if any. 7-3-73
FOUND IRON CAP 20" ABOVE GROUND
APPROX. 400' NORTH OF FOREST ROAD # 2227 OR CO. RD # 31
TAKE TRAIL UP HILL IN PINE OFFEND OF TRAIL
TAKE TRAIL AT BOTTOM OF RIDGE (GOES TO MOOSE LAKE)
ESLP ON A 23" W. PINE 400' SOUTH OF BRASS CAP 1/4 COR.
ESLP ON A 39" W. PINE 135' WEST OF BRASS CAP
ON SIDE HILL 60' EAST OF ROAD TO MOOSE LAKE

Perpetuation Record

Monument and accessories established. include brief description of area. _____

BT TAG ON 15" W. PINE N43°E 17.8' SCAR
BT TAG ON 20" ASPEN S18°W 16.5' SCAR
BT TAG ON 13" ASPEN S79°E 56.1' SCAR
BT TAG ON 13" W. PINE S64°W 31.9' NEW

At time of search:

1. Did you have the record description?

Yes No _____

2. How was search area located?

Pacing, chaining, photos, maps,
 etc. _____

3. Mon hours spent in search 1

4. Do you think additional search might

recover evidence? Yes _____ No

5. Signature Curt Krause

Certified corner restoration certificate prepared: Yes _____ No _____

Filed in county records of _____ Date _____ County Document No. _____

Identified on aerial photo No. _____ Which is filed at _____

Index No. L-10
(Alphabetical - Numerical)


LAND CORNER RECORD
(RECTANGULAR SURVEYS)

R9-7150-4 (Rev. 6/13/67) ①
 GPO 808-127

T. 150 R. 27 Mer. N.F. Chip County Itasca State Mn
(Approx) CW 1/4 Corner common to sections _____ and 17

EXISTING SURVEYS

Original Government Survey	Original Evidence Found
Year surveyed _____	Year of search _____ By _____
Original monument _____ <small>(Wood post, stone, pile of stones, pipe, etc.)</small>	Monument found _____
Bearing Trees	Original Bearing Trees Found
Species _____	Species _____
Diameter _____	Diameter _____
Bearing _____	Bearing _____
Distance _____	Distance _____
Subsequent Corner Restoration	Evidence of Subsequent Corner Restoration Found
Year surveyed _____ By _____	Year of search <u>12/6/74</u> By <u>Hause</u>
Where filed or recorded _____	
Monument _____ <small>(Original, concrete post, iron rod, etc.)</small>	<u>see other side</u>
Bearing Trees, Reference Objects	Bearing Trees, Reference Objects
Species _____	_____
Diameter _____	_____
Bearing _____	_____
Distance _____	_____



Sketch

○ Corner ▨ F.S. Land

Relation of Evidence to Record Features Along Section Lines

Section line to sections _____
 Object _____
 Record distance _____
 Measured distance _____

Other Evidence

Describe evidence of use and occupation such as roads, fences, clearings, timber cutting lines, plantations, etc.. Cite source of testimony if any. _____

Chained 1340 East from 1/4 17-18

At time of search:

1. Did you have the record description?

Yes _____ No _____

2. How was search area located?

Pacing, chaining, photos, maps, etc. _____

3. Man hours spent in search _____

4. Do you think additional search might recover evidence? Yes _____ No _____

5. Signature _____

Perpetuation Record

Monument and accessories established. Include brief description of area. *12/6/94*

*Set 4" Ironwood for approx. cor.
 Put F.S.L.P. on 12" Maple N 54 E 10' from Ironwood
 " " on 4" Maple ~~10'~~ south of approx. cor
 on north side of road.*

C. R. K.

Certified corner restoration certificate prepared: Yes _____ No _____

Filed in county records at _____ Date _____ County Document No. _____

Identified on aerial photo No. _____ Which is filed at _____

Index No. L-7
(Alphabetical - Sequential)

LAND CORNER RECORD
(RECTANGULAR SURVEYS)

R9-7150-4 (Rev. 6/13/67) 
RPO 808-127

T. 150 R. 27 Mer. N.F. Chip County Itasca State Mn
Approx C14 Corner common to sections 17 and _____

EXISTING SURVEYS

Original Government Survey

Year surveyed _____
Original monument _____
(Wood post, stone, pile of stones, pipe, etc.)

Bearing Trees

Species _____
Diameter _____
Bearing _____
Distance _____

Subsequent Corner Restoration

Year surveyed _____ By _____
Where filed or recorded _____
Monument _____
(Original, concrete post, iron rod, etc.)

Bearing Trees, Reference Objects

Species _____
Diameter _____
Bearing _____
Distance _____

Original Evidence Found

Year of search _____ By _____
Monument found _____

Original Bearing Trees Found

Species _____
Diameter _____
Bearing _____
Distance _____

Evidence of Subsequent Corner Restoration Found

Year of search 12/6/74 By Krause
see other side

Bearing Trees, Reference Objects

Species _____
Diameter _____
Bearing _____
Distance _____



Sketch

○ Corner  F.S. Land

Relation of Evidence to Record Features Along Section Lines

Section line to sections _____
 Object _____
 Record distance _____
 Measured distance _____

Other Evidence

Describe evidence of use and occupation such as roads, fences, clearings, timber cutting lines, plantations, etc.. Cite source of testimony if any. _____

Chained from E 1/4 to W 1/4 5360' (2680 for approx. C 1/4)

At time of search:

1. Did you have the record description?

Yes _____ No _____

2. How was search area located?

Pacing, chaining, photos, maps, etc. _____

3. Man hours spent in search _____

4. Do you think additional search might recover evidence? Yes _____ No _____

5. Signature _____

Perpetuation Record

Monument and accessories established. Include brief description of area. *12/6/74*

*Set 4'x4'x6' spruce post for approx C 1/4
 Put F.S.L.P. on 18" W. Pine Egs 24' from cor.*

6" cedar post (C.C.C.) withold F.S.L.P. on south side of road. Approx. Cor. 15. 648' N.

C.P.K.

Certified corner restoration certificate prepared: Yes _____ No _____

Filed in county records at _____ Date _____ County Document No. _____

Identified on aerial photo No. _____ Which is filed at _____

Index No. L-8
(Alphabetical - Numerical)

LAND CORNER RECORD
(RECTANGULAR SURVEYS)

R9-7 150-4 (Rev. 6/13/67) 9
GPO 802-127

150 R. 27
Approx CE 1/4

5 Mer. N.F. Chip County Itasca State Mn
Corner common to sections _____ and 17

EXISTING SURVEYS

Original Government Survey

Year surveyed _____
Original monument _____
(Wood post, stone, pile of stones, pipe, etc.)

Bearing Trees

Species _____
Diameter _____
Bearing _____
Distance _____

Subsequent Corner Restoration

Year surveyed _____ By _____
Where filed or recorded _____
Monument _____
(Original, concrete post, iron rod, etc.)

Bearing Trees, Reference Objects

Species _____
Diameter _____
Bearing _____
Distance _____

Original Evidence Found

Year of search _____ By _____
Monument found _____

Original Bearing Trees Found

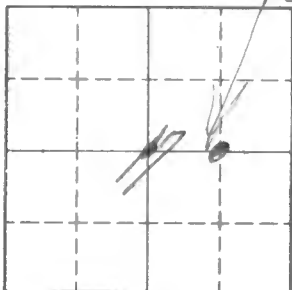
Species _____
Diameter _____
Bearing _____
Distance _____

Evidence of Subsequent Corner Restoration Found

Year of search 12/6/74 By Krause
See other side

Bearing Trees, Reference Objects

Species _____
Diameter _____
Bearing _____
Distance _____



Sketch

○ Corner ▨ F.S. Land

Relation of Evidence to Record Features Along Section Lines

Section line to sections _____
 Object _____
 Record distance _____
 Measured distance _____

Other Evidence

Describe evidence of use and occupation such as roads, fences, clearings, timber cutting lines, plantations, etc.. Cite source of testimony if any. _____

1340' West of 1/4 cor 16-17

At time of search:

1. Did you have the record description?
 Yes _____ No _____

2. How was search area located?
 Pacing, chaining, photos, maps, etc. _____

3. Man hours spent in search _____

4. Do you think additional search might recover evidence? Yes _____ No _____

5. Signature _____

Perpetuation Record

Monument and accessories established. Include brief description of area. 12/6/74

Blazed 10" Birch (4 sides) for approx. cor.
 F.S. L.P. on 18" N. Pine 500' W 20.5' from Birch
 C. R. K.

Certified corner restoration certificate prepared: Yes _____ No _____
 Filed in county records at _____ Date _____ County Document No. _____
 Identified on aerial photo No. _____ Which is filed at _____

Index No. L-9
(Alphabetical - Numerical)

LAND CORNER RECORD
(RECTANGULAR SURVEYS)

T. 150 R. 27 Mer. N.F. CHIPPEWA County ITASCA State MN.
Quarter Corner common to sections 16, 17, and _____

EXISTING SURVEYS

Original Government Survey

Year surveyed 1882
 Original monument WOOD POST
(Wood post, stone, pile of stones, pipe, etc.)

Bearing Trees

Species	<u>JACK PINE</u>	<u>NOR. PINE</u>
Diameter	<u>10"</u>	<u>20"</u>
Bearing	<u>N14°W</u>	<u>S68°E</u>
Distance	<u>30 Iks.</u>	<u>25 Iks.</u>

Original Evidence Found

Year of search 1972 By CURT KRAUSE
 Monument found NONE FROZEN GROUND
WILL LOOK IN SPRING FOR POST

Original Bearing Trees Found

Species	<u>N. PINE</u>	<u>PINE SNAG ON GROUND</u>
Diameter	<u>32"</u>	<u>12"</u>
Bearing	<u>S68°E</u>	<u>NORTH-W?</u>
Distance	<u>16.5</u>	<u>?</u>
scribe	<u>1/4 S BT</u>	<u>(FLAT AREAS)</u>

Subsequent Corner Restoration

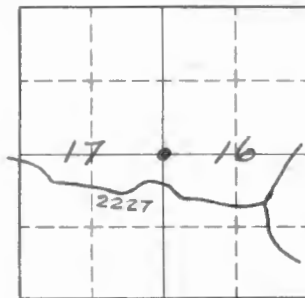
Year surveyed JAN. 31-1934 By OLIVER SHERMEN
 Where filed or recorded CCC NOTES
 Monument NONE
(Original, concrete post, iron rod, etc.)

Evidence of Subsequent Corner Restoration Found

Year of search _____ By _____

Bearing Trees, Reference Objects

Species	<u>N. PINE</u>	<u>DEAD SPR.</u>
Diameter	<u>24"</u>	<u>12"</u>
Bearing	<u>FSLP</u>	<u>?</u>
Distance		<u>.</u>



Sketch

○ Corner ▨ F.S. Land

Relation of Evidence to Record Features Along Section Lines

Section line to sections -----
 Object -----
 Record distance -----
 Measured distance -----

Other Evidence

Describe evidence of use and occupation such as roads, fences, clearings, timber cutting lines, plantations, etc.. Cite source of testimony if any.

FOUND ORIG. PINE BT. SCRIBE GOOD - VISIBLE - 1/4 S BT
 PUT BT. TAG ON TREE AND PAINTED IT RED
 ALSO FOUND OLD FSLP ON SAME
 FOUND PINE SNAG ON GROUND WITH FLAT IN TWO
 PLACES - WILL CHECK MORE IN SPRING, I THINK IT IS
 OTHER GOVT BT. - DOESN'T CHECK FOR DIST. OR BEARING VARY
 GOOD - MAY BE RECORDED WRONG IN NOTES.

Perpetuation Record

Monument and accessories established. Include brief description of area.

7/11/73	5-8-73	3/11/74	8-22-74	7/15/74	1/10/74
WITING	WITING	WITING	WITING	WITING	WITING
32	32	32	32	32	32
205	205	205	205	205	205
205	205	205	205	205	205

At time of search:

1. Did you have the record description?

Yes No

2. How was search area located?

Pacing, chaining, photos, maps,
 etc.

3. Man hours spent in search 1/2 Hr.

4. Do you think additional search might
 recover evidence? Yes No

5. Signature Curt Krause

Certified corner restoration certificate prepared: Yes No

Filed in county records at _____ Date _____ County Document No. _____

Identified on aerial photo No. _____ Which is filed at _____

Index No. L-13
(ALPHABETICAL - NUMERICAL)

LAND CORNER RECORD
(RECTANGULAR SURVEYS)

T. 150 R. R27 S. 5 Mer. N.F. CHIPPEWA County ITASCA State MN.
Quarter Corner common to sections 15 16 and _____

EXISTING SURVEYS

Original Government Survey

Year surveyed NOV. 1882
Original monument WOOD POST
(Wood post, stone, pile of stones, pipe, etc.)

Bearing Trees

Species B of Bl. SPRUCE
Diameter 6" 10"
Bearing N66°E N37°W
Distance 30 Iks 44 Iks.

Original Evidence Found

Year of search _____ By _____
Monument found _____

Original Bearing Trees Found

Species _____
Diameter _____
Bearing _____
Distance _____

Subsequent Corner Restoration

Year surveyed 12-5-33 By P. H. AMANT
Where filed or recorded CCC NOTES
Monument WOOD POST
(Original, concrete post, iron rod, etc.)

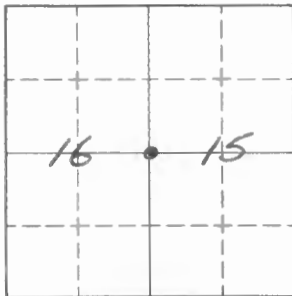
MARKED 1/4 S 15 1/4 S 16
POST FROM RESURVEY (TO NEW)

Bearing Trees, Reference Objects

Species Aspen DEAD
Diameter 12"
Bearing N
Distance N
MRK - 516 BT.

Evidence of Subsequent Corner Restoration Found

Year of search _____ By _____



Sketch

○ Corner ▨ F.S. Land

Relation of Evidence to Record Features Along Section Lines

Section line to sections _____
 Object _____
 Record distance _____
 Measured distance _____

Other Evidence

Describe evidence of use and occupation such as roads, fences, clearings, timber cutting lines, plantations, etc.. Cite source of testimony if any. _____

At time of search:

1. Did you have the record description?

Yes No _____

2. How was search area located?

Pacing, chaining, photos, maps,
 etc. _____

3. Man hours spent in search _____

4. Do you think additional search might
 recover evidence? Yes _____ No _____

5. Signature Curt Krause

Perpetuation Record

Monument and accessories established. Include brief description of area. _____

Certified corner restoration certificate prepared: Yes _____ No _____

Filed in county records at _____ Date _____ County Document No. _____

Identified on aerial photo No. _____ Which is filed at _____

FROM 874 DATA
Index No. L-21
(Alphabetical - Numerical)

LAND CORNER RECORD
(RECTANGULAR SURVEYS)

R9-7150-4 (Rev. 6/13/67)
GPO 802-127

T. 150 R. 27 Mer. N.F. Chippewa County Itasca State MN
1/4 Corner common to sections 14, 13 and _____

EXISTING SURVEYS

Original Government Survey

Year surveyed 1-10-39

Original monument square post 30" above ground
(Wood post, stone, pile of stones, pipe, etc.)

Bearing Trees

Species Fence Post

Diameter 6

Bearing N 86 E

Distance 87 lks

Center Co. road is 37 lks West Road E. of Post.

Original Evidence Found

Year of search _____ By _____

Monument found _____

Original Bearing Trees Found

Species _____

Diameter _____

Bearing _____

Distance _____

Subsequent Corner Restoration

Year surveyed _____ By _____

Where filed or recorded _____

Monument _____
(Original, concrete post, iron rod, etc.)

Evidence of Subsequent Corner Restoration Found

Year of search _____ By _____

Bearing Trees, Reference Objects

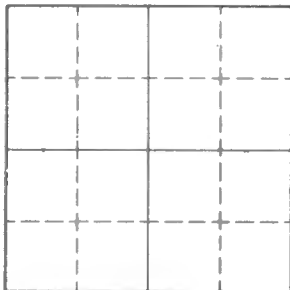
Species _____

Diameter _____

Bearing _____

Distance _____

Bearing Trees, Reference Objects



Sketch

○ Corner ▨ F.S. Land

Relation of Evidence to Record Features Along Section Lines

Section line to sections _____
Object _____
Record distance _____
Measured distance _____

Other Evidence

Describe evidence of use and occupation such as roads, fences, clearings, timber cutting lines, plantations, etc.. Cite source of testimony if any. _____

At time of search:

1. Did you have the record description?

Yes _____ No _____

2. How was search area located?

Pacing, chaining, photos, maps,
etc. _____

3. Man hours spent in search _____

4. Do you think additional search might

recover evidence? Yes _____ No _____

5. Signature _____

Perpetuation Record

Monument and accessories established. Include brief description of area. _____

Certified corner restoration certificate prepared: Yes _____ No _____

Filed in county records at _____ Date _____ County Document No. _____

Identified on aerial photo No. _____ Which is filed at _____

Index No. M-3
(Alphabetical - Numerical)LAND CORNER RECORD
(RECTANGULAR SURVEYS)R9-7150-4 (Rev. 6/13/67)
GPO 802-127T. 150 R. 27 Mer. N.F. 5 CHIPPEWA County ITASCA State MN.
CENTER SOUTH 1/4 Corner common to sections _____ and 18

EXISTING SURVEYS

Original Government Survey

Year surveyed _____
Original monument _____
(Wood post, stone, pile of stones, pipe, etc.)

Bearing Trees

Species _____
Diameter _____
Bearing _____
Distance _____

Subsequent Corner Restoration

Year surveyed _____ By _____
Where filed or recorded _____
Monument _____
(Original, concrete post, iron rod, etc.)

Bearing Trees, Reference Objects

Species _____
Diameter _____
Bearing _____
Distance _____

Original Evidence Found

Year of search _____ By _____
Monument found _____

Original Bearing Trees Found

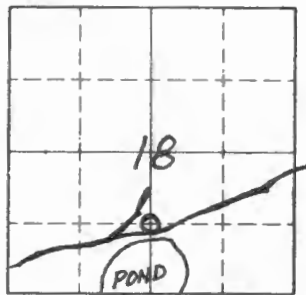
Species _____
Diameter _____
Bearing _____
Distance _____

Evidence of Subsequent Corner Restoration Found

Year of search 6-7-91 By CK-68
IN 1984 DISTANCE WAS CHAINED NORTH
ACROSS ICE ON IMPOUNDMENT BY BLK. DK.
DISTRICT-1391' AND PLACED FSLP ON 8"
J. PINE STBE 10' FROM END OF DISTANCE
OVER

Bearing Trees, Reference Objects

Species _____
Diameter _____
Bearing _____
Distance _____



Sketch

○ Corner ▨ F.S. Land

Relation of Evidence to Record Features Along Section Lines

Section line to sections _____
 Object _____
 Record distance _____
 Measured distance _____

Other Evidence

Describe evidence of use and occupation such as roads, fences, clearings, timber cutting lines, plantations, etc.. Cite source of testimony if any.

6-10-91 ESTABLISHED NEW APPROX. CS'116
 FROM POSITION IN 1984 - WE WENT N88E - 44'
 AND PLACED FSLP ON 10" J. PINE AS APPROX. CS'116
 TAG IS FACING FR 2227 - 75' NORTH OF ROAD NE-SW
 WINDSTORM DAMAGED AREA IN FALL OF 1992 - THIS AREA
 WAS NEARLY LEVELED - BELIEVE TAG IS NOW ON STUB

At time of search:

1. Did you have the record description?

Yes No

2. How was search area located?

Pacing, chaining, photos, maps
 etc. _____

3. Man hours spent in search 2 HRS.

4. Do you think additional search might recover evidence? Yes _____ No _____

5. Signature Curt Krause

Perpetuation Record

Monument and accessories established. Include brief description of area.

LINE FROM S'1/4 TO N'1/4 SHOULD BE RUN AT TRUE NORTH
 S'1/4 TO CS'116 1391' - CS'116 TO C'1/4 1391' - C'1/4 TO CN'116 1345'
 CN'116 TO N'1/4 1345'

Certified corner restoration certificate prepared: Yes _____ No _____

Filed in county records at _____ Date _____ County Document No. _____

Identified on aerial photo No. _____ Which is filed at _____

FROM 874 DATA
Index No. M-21
(Alphabetical - Numerical)

LAND CORNER RECORD
(RECTANGULAR SURVEYS)

R9-7 150-4 (Rev. 6/13/67)
GPO 802-127

T. 150 R. 27 Mer. N.F. Chippewa County Itasca State MN
5 1/4 Corner common to sections 14, 13, and _____

EXISTING SURVEYS

Original Government Survey

Year surveyed _____ By L. Johnson
Original monument Post 1-10-34
(Wood post, stone, pile of stones, pipe, etc.)

Bearing Trees

Species Tel. Pole
Diameter 8
Bearing S 45 E
Distance 19 lks.
W. Rail track
37 lks E
of corner

Subsequent Corner Restoration

Year surveyed _____ By _____
Where filed or recorded _____
Monument _____
(Original, concrete post, iron rod, etc.)

Bearing Trees, Reference Objects

Species _____
Diameter _____
Bearing _____
Distance _____

Original Evidence Found

Year of search _____ By _____
Monument found _____

Original Bearing Trees Found

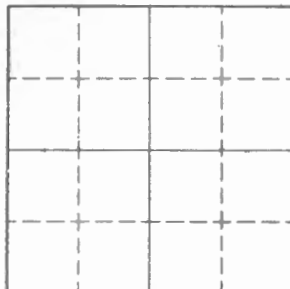
Species _____
Diameter _____
Bearing _____
Distance _____

Evidence of Subsequent Corner Restoration Found

Year of search _____ By _____

Bearing Trees, Reference Objects

Species _____
Diameter _____
Bearing _____
Distance _____



Sketch

Corner F.S. Land

Relation of Evidence to Record Features Along Section Lines

Section line to sections _____
Object _____
Record distance _____
Measured distance _____

Other Evidence

Describe evidence of use and occupation such as roads, fences, clearings, timber cutting lines, plantations, etc.. Cite source of testimony if any. _____

At time of search:

1. Did you have the record description?

Yes _____ No _____

2. How was search area located?

Pacing, chaining, photos, maps, etc. _____

3. Man hours spent in search _____

4. Do you think additional search might

recover evidence? Yes _____ No _____

5. Signature _____

Perpetuation Record

Monument and accessories established. Include brief description of area. _____

Certified corner restoration certificate prepared: Yes _____ No _____

Filed in county records at _____ Date _____ County Document No. _____

Identified on aerial photo No. _____ Which is filed at _____

Index No. N-3
(Alphabetical - Numerical)

LAND CORNER RECORD
(RECTANGULAR SURVEYS)

RD-7150-4 (Rev. 6/13/67)
 GPO 802-127

T. 150 R. 27 Mer. N.F. Chip County ITASCA State MN
Quarter Bet. Corner common to sections 18 19 and _____

EXISTING SURVEYS

Original Government Survey

Year surveyed Nov. 1882
 Original monument WOOD POST
(Wood post, stone, pile of stones, pipe, etc.)

Bearing Trees

Species	<u>SPRUCE</u>	<u>SPRUCE</u>
Diameter	<u>14</u>	<u>9</u>
Bearing	<u>S10W</u>	<u>N77W</u>
Distance	<u>20 lks.</u>	<u>24 lks.</u>
	<u>13.2'</u>	<u>15.8'</u>

Subsequent Corner Restoration

Year surveyed 1918 By B. Graig
 Where filed or recorded County Courthouse
 Monument Set 4" Sq. Tam post
(Original, concrete post, iron rod, etc.)

Co. Dist west from Sec. Cor. 2590.6'
ORIG. DISTANCE. 39 CHS = 2574'

Bearing Trees, Reference Objects

Species	<u>Tam.</u>	<u>Tam.</u>
Diameter	<u>12</u>	<u>8</u>
Bearing	<u>S21W</u>	<u>N18W</u>
Distance	<u>45.1'</u>	<u>29.8'</u>

Original Evidence Found

Year of search 1918 By B. Graig Co. Sur.
 Monument found Fd. wood post - in place

Original Bearing Trees Found

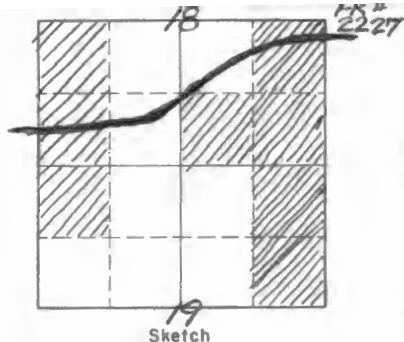
Species Fd. Orig. BT's
 Diameter _____
 Bearing _____
 Distance _____

Evidence of Subsequent Corner Restoration Found

Year of search 9-15-77 By CRK-R00
Fd. 3" Sq. Post mtd. 1/4 S18 N - 1/4 S19 S
in place. - Fd. Tam. N10W 29.8 scribed
Fd. Tam stp. S30W 45.1'
Set 3" Tam post beside old post
20' NE of snuff can cover

Bearing Trees, Reference Objects

Species	_____	_____
Diameter	_____	_____
Bearing	_____	_____
Distance	_____	_____



○ Corner ▨ F.S. Land

Section line to sections _____
 Object _____
 Record distance _____
 Measured distance _____

Other Evidence

Describe evidence of use and occupation such as roads, fences, clearings, timber cutting lines, plantations, etc.. Cite source of testimony if any. _____

*ORIGINAL DISTANCE BETWEEN SECTIONS 18 & 19 IS 79.00 chs.
 WITH 2 LAND TIES WHICH CHECKED OK*

At time of search:

1. Did you have the record description?

Yes No _____

2. How was search area located?

Pacing, chaining, photos, maps,
 etc. _____

3. Man hours spent in search _____

4. Do you think additional search might

recover evidence? Yes _____ No _____

5. Signature _____

Perpetuation Record

Monument and accessories established. Include brief description of area. _____

Certified corner restoration certificate prepared: Yes _____ No _____

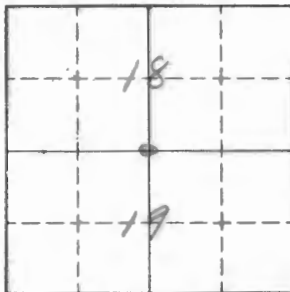
Filed in county records at _____ Date _____ County Document No. _____

Identified on aerial photo No. _____ Which is filed at _____

T. 150 R. 27 Mer. N.F. CHIP. County ITASCA State MIN.
QUARTER BET. Corner common to sections 18 19 and _____

EXISTING SURVEYS

Original Government Survey		Original Evidence Found	
Year surveyed <u>1882</u>		Year of search _____	By _____
Original monument <u>WOOD POST</u> <small>(Wood post, stake, pile of stones, pipe, etc.)</small>		Monument found _____	
Bearing Trees		Original Bearing Trees Found	
Species <u>SPRUCE</u>	<u>SPRUCE</u>	Species _____	_____
Diameter <u>19"</u>	<u>9"</u>	Diameter _____	_____
Bearing <u>S10W</u>	<u>N77W</u>	Bearing _____	_____
Distance <u>20</u> <u>13.2</u>	<u>24</u> <u>15.8</u>	Distance _____	_____
Subsequent Corner Restoration		Evidence of Subsequent Corner Restoration Found	
Year surveyed <u>1-31-34</u>	By <u>O. SHERMAN</u>	Year of search _____	By <u>7-16-73 CRK</u>
Where filed or recorded <u>C.C.C. NOTES</u>		<u>MORE SEARCH NEEDED IN</u> <u>FALL - COME IN FROM WEST</u> <u>VERY HEAVY BRUSH MOST IS</u> <u>DEAD - NO TREES NOW ANYWHERE</u>	
Monument <u>POST 3"X3" X 20" HIGH</u> <small>(Original, concrete post, iron rod, etc.)</small>		Bearing Trees, Reference Objects _____ _____ _____ _____ _____ _____	
<u>MARKED 1/4 S 18 1/4 S 19</u>			
<u>TAM. MRKD. 1/4 S 18</u>			
Bearing Trees, Reference Objects		Bearing Trees, Reference Objects	
Species <u>TAM.</u>	<u>BIRCH</u>	Species _____	_____
Diameter <u>8"</u>	<u>4"</u>	Diameter _____	_____
Bearing <u>N10W</u>	<u>S2W</u>	Bearing _____	_____
Distance <u>45</u>	<u>71</u>	Distance _____	_____
Feet = <u>29.7</u>	<u>46.9</u>		



Sketch

○ Corner F.S. Land

Relation of Evidence to Record Features Along Section Lines

Section line to sections _____
 Object _____
 Record distance _____
 Measured distance _____

Other Evidence

Describe evidence of use and occupation such as roads, fences, clearings, timber cutting lines, plantations, etc.. Cite source of testimony if any. 7-16-73

CHAINED WEST OF SEC. COR. 2640' ENDS UP IN BRUSH SWAMP (WET) FLOODED BY BEAVER DAM AT NE OF THIS COR. POND CAN BE SEEN FROM ROAD - POND IS DOWN AT THIS TIME - BUT BRUSH SHOWS A HIGHER WATER MARK - MOST BRUSH IS DEAD NO TREES STANDING LAST 900' IN SWAMP THERE ARE SOME STUMPS IN AREA BUT WELL ROTTED

Perpetuation Record

Monument and accessories established. Include brief description of area. _____

NO EVIDENCE FOUND AT THIS TIME MORE SEARCH IS NEEDED SHOULD COME IN FROM WEST TO CHECK OUT RIBBON TIED AND MARKED AT END OF LINE - SNUFF COVER NAILED TO ALDER 2" DIA. AS APPROX. 1/4 COR. - I BELIEVE ACORDING TO LAND TIE AT 31.00 CHS AS IN NOTES THAT WE ARE TO FAR WEST - SHOULD BE EAST 20' TO 50' FROM END - NO MORE TIME THIS DAY - BETTER IN FALL

At time of search:

1. Did you have the record description?

Yes No _____

2. How was search area located?

Pacing, chaining, photos, maps, etc. _____

3. Man hours spent in search 2

4. Do you think additional search might recover evidence? Yes No _____

Certified corner restoration certificate prepared: Yes _____ No _____

Filed in county records of _____ Date _____ County Document No. _____

Identified on aerial photo No. _____ Which is filed at _____

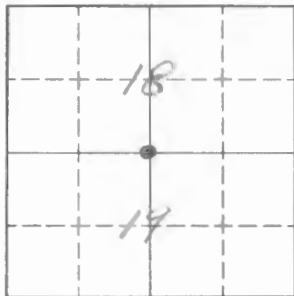
5. Signature Curt Krause

T. 150 R. 27 S. Mer. N.F. CHIPPEWA County ITASCA State MN.
Quarter Corner common to sections 18, 19 and _____

EXISTING SURVEYS

Original Government Survey	Original Evidence Found
Year surveyed <u>NOV. 1882</u>	Year of search _____ By _____
Original monument <u>WOOD POST</u> <small>(Wood post, stone, pile of stones, pipe, etc.)</small>	Monument found _____
Bearing Trees	Original Bearing Trees Found
Species <u>SPRUCE</u>	Species _____
Diameter <u>14"</u>	Diameter _____
Bearing <u>S10°W</u>	Bearing _____
Distance <u>20 Iks.</u>	Distance _____
Species <u>SPRUCE</u>	
Diameter <u>9"</u>	
Bearing <u>N77°W</u>	
Distance <u>24 Iks.</u>	

Subsequent Corner Restoration	Evidence of Subsequent Corner Restoration Found
Year surveyed <u>JAN. 31-1934</u> By <u>G. SHERMAN</u>	Year of search _____ By <u>10-4-77 CK-RO</u>
Where filed or recorded <u>CCC NOTES</u>	<u>2" X 5' PIPE MKD. TISON R 27W</u>
Monument <u>WOOD POST 3" X 3" X 30" High</u> <small>(Original, concrete post, iron rod, etc.)</small>	<u>1/4 5/8 5/8 1977</u>
<u>MARKED 1/4 518 1/4 519</u>	<u>10-4-77 CRK-RDO</u>
Bearing Trees, Reference Objects	<u>1/4 5/8 5/8 1977</u>
Species <u>TAM.</u>	<u>RLS NO 12261</u>
Diameter <u>8"</u>	<u>SET 8' Post due East 24' 59-229</u>
Bearing <u>N10°W</u>	<u>SET 8' Post due North 2.2' 59-229</u>
Distance <u>45 Iks.</u>	<u>STEEL POST STEEL POST STEEL POST</u>
<u>MRK. 1/4 518</u>	<u>8' 8' 8'</u>
<u>FSLP.</u>	<u>520W N7W N32°E</u>
	<u>45.25 29.85' 28.80'</u>
	<u>BT TAG BT TAG BT TAG</u>



Sketch

Corner F.S. Land

Relation of Evidence to Record Features Along Section Lines

Section line to sections _____
 Object _____
 Record distance _____
 Measured distance _____

Other Evidence

Describe evidence of use and occupation such as roads, fences, clearings, timber cutting lines, plantings, etc.. Cite source of testimony if any. _____

CHAINED TO APPROX. AREA FROM SEC. COR. TO WEST NO EVIDENCE FOUND AT THIS TIME - OUR CHAINING FROM EAST AND LINE RUN FROM WEST WHERE 30' APART NORTH-SOUTH AND OVER LAPPED ABOUT 20' SO WE ARE VERY CLOSE AT THIS POINT MORE SEARCH IS NEEDED AND I THINK THIS CAN BE ESTABLISHED AS A GOOD CONTROL POINT

Perpetuation Record

Monument and accessories established. Include brief description of area. _____

PUT UP HIGH PICKET 30' WITH RIBBON CAN BE SEEN FROM ROAD WILL GO BACK INTO CORNER IN FALL

At time of search:

1. Did you have the record description?

Yes No _____

2. How was search area located?

Pacing, chaining, photos, maps, etc. _____

3. Man hours spent in search _____

4. Do you think additional search might recover evidence? Yes _____ No _____

Certified corner restoration certificate prepared: Yes _____ No _____

Filed in county records at _____ Date _____ County Document No. _____

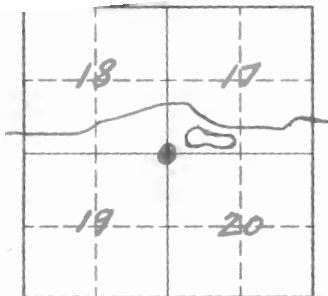
Identified on aerial photo No. _____ Which is filed at _____

5. Signature Curt Krause

Index No. N-5
(Alphabetical - Numerical)LAND CORNER RECORD
(RECTANGULAR SURVEYS)T. 150 R. 27 Mer. N.F. CHIPPEWA County ITASCA State MN.
SECTION Corner common to sections 17, 18, 19 and 20

EXISTING SURVEYS

Original Government Survey		Original Evidence Found	
Year surveyed <u>1882</u>	Original monument <u>WOOD POST</u> <small>(Wood post, stone, pile of stones, pipe, etc.)</small>	Year of search _____ By _____	Monument found _____
Bearing Trees		Original Bearing Trees Found	
Species <u>Aspen BIRCH IRONWOOD ASPEN</u>		Species _____	
Diameter <u>10" 7" 7" 12"</u>		Diameter _____	
Bearing <u>N68°W S59°W N28°E S14°E</u>		Bearing _____	
Distance <u>181ks. 181ks. 281ks. 301ks.</u>		Distance _____	
Subsequent Corner Restoration		Evidence of Subsequent Corner Restoration Found	
Year surveyed <u>JAN. 30 - 1934</u> By <u>LLOYD W. JOHNSON</u>	Where filed or recorded <u>C.C.C. NOTES</u>	Year of search <u>7/16/73</u> By <u>G. BRADY</u>	<u>WILL MONUMENT IN FALL</u>
Monument <u>3" X 3" X 24" High WOOD POST</u> <small>(Original, concrete post, iron rod, etc.)</small>	<u>BADLY BURNED</u>	<u>GOOD CONTROL POINT</u>	
Bearing Trees, Reference Objects		<u>See Restoration CERT,</u>	
Species <u>W. PINE Aspen stub</u>		<u>Fr. Post - pt and 20 Road survey trees</u>	
Diameter <u>10" 10"</u>			
Bearing <u>S55°W N9°E</u>			
Distance <u>751ks. 321ks.</u>	<u>FIELD</u>		



Sketch

○ Corner ▨ F.S. Land

Relation of Evidence to Record Features Along Section Lines

Section line to sections -----
 Object -----
 Record distance -----
 Measured distance -----

Other Evidence

Describe evidence of use and occupation such as roads, fences, clearings, timber cutting lines, plantations, etc.. Cite source of testimony if any. -----

THIS CORNER IS OK FOR MONUMENTATION AS I BELIEVE THERE IS AN ERROR TO THE EAST OF THIS CORNER OF 100' DISTANCE NORTH TO 1/4 CORNER WOULD BE 28.50' BUT EAST AND WEST CHECK OK NOW

LINE NORTH SHOULD BE RUN OVER - RUN AT N2°W 1925' TO ESTABLISH S 1/16 BET. S-17-18

Perpetuation Record

Manument and accessories established. Include brief description of area. -----

THIS CORNER CHECKED GOOD TO SOUTH ALSO FROM TIES IN NOTES.

5.4.94	11.11.1998	11.11.1998	11.11.1998	11.11.1998
Birch	Aspen	Aspen	Passivated	Sign Post
9"	7"	3"	9"	
N69°W	N49°E	S64°E	S35°W	South
43.6'	47.1'	33.6'	26.5'	3.1'

At time of search:

1. Did you have the record description?

Yes X No _____

2. How was search area located?

Pacing, chaining, photos, maps, etc. _____

3. Man hours spent in search _____

4. Do you think additional search might recover evidence? Yes _____ No _____

Certified corner restoration certificate prepared: Yes _____ No _____

Filed in county records at _____ Date _____ County Document No _____

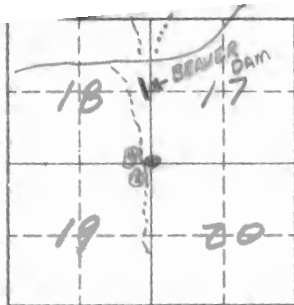
5. Signature Curt Kraus

Identified on aerial photo No. _____

T. 150 R. 27 Mer. N.F. 5 CHIP County ITASCA State MN.
SECTION Corner common to sections 17, 18, 19 and 20

EXISTING SURVEYS

Original Government Survey				Original Evidence Found				
Year surveyed <u>1882 NOV.</u>				Year of search _____ By _____				
Original monument <u>WOOD POST</u> <small>(Wood post, stone, pile of stones, pipe, etc.)</small>				Monument found <u>POINT OF POST IN HOLE</u> <u>AREA BURNED BADLY YEARS AGO</u> <u>MANY PINE OR SPRUCE STUMPS IN LARGE AREA</u> Original Bearing Trees Found AROUND CORNER				
Bearing Trees				Species <u>W. PINE LOG</u> <u>ASPEN ROTTED</u>				
Species	<u>ASPEN</u>	<u>BIRCH</u>	<u>IRONWOOD</u>	<u>ASPEN</u>				
Diameter	<u>10"</u>	<u>7</u>	<u>7</u>	<u>12</u>				
Bearing	<u>N68°W</u>	<u>S59W</u>	<u>N2BE</u>	<u>S14E</u>				
Distance	<u>18</u>	<u>18</u>	<u>28</u>	<u>30</u>				
Subsequent Corner Restoration				Evidence of Subsequent Corner Restoration Found				
Year surveyed <u>1-30-34</u> By <u>LLOYD JOHNSON</u>				Year of search <u>7-16-73</u> By <u>CURT KRAUSE</u>				
Where filed or recorded <u>CCC NOTES</u>				<u>PUT FSLP ON 7" ASPEN S41°E 22'</u>				
Monument <u>POST MARKED R-S 29°N16H</u> <small>(Original, concrete post, iron rod, etc.)</small> <u>BADLY BURNED</u>				<u>FROM A 9" X 9" X 7' ASPEN POST</u> <u>SET TO MONUMENT EVIDENCE FOUND</u> <u>MADE PILE OF STONES AROUND POST</u> <u>2 ROCKS ARE 12" 1 ROCK 29" LONG X 12"</u> <u>SMALL ROCK IN MIDDLE</u>				
Bearing Trees, Reference Objects				Bearing Trees, Reference Objects				
Species	<u>W. PINE</u>	<u>ASPEN STUB</u>			<u>ASPEN</u>	<u>ASPEN</u>	<u>ASPEN</u>	<u>ASPEN</u>
Diameter	<u>10"</u>	<u>10"</u>			<u>7"</u>	<u>9"</u>	<u>9"</u>	<u>9"</u>
Bearing	<u>S5°W</u>	<u>N9°E</u>			<u>S41°E.</u>	<u>N16W</u>	<u>N2°W</u>	<u>WEST</u>
Distance	<u>75</u>	<u>32</u>			<u>12'</u>	<u>16'</u>	<u>20.5'</u>	<u>26.5'</u>
				<u>NEW FSLP</u> <u>FSLP</u> <u>OLD FSLP</u> <u>FSLP AT</u> <u>1934 ON THIS</u> <u>WOOD ROAD</u>				



Sketch

○ Corner ▨ F.S. Land

Relation of Evidence to Record Features Along Section Lines

Section line to sections _____
 Object _____
 Record distance _____
 Measured distance _____

Other Evidence

Describe evidence of use and occupation such as roads, fences, clearings, timber cutting line, plantations, etc.. Cite source of testimony if any.

CHAINED SOUTH OF 1/4 COR. 17-18 2850' THEN 80' EAST TO POST - THEN WENT TO PREVIOUS POINT ESTABLISHED IN APRIL AS APPROX SEC. COR. AND FIND DIST. HAS TO BE CONT. PAST 2640' TO 2740' THEN SOUTH 130' TO POST THIS LOCATION LOOKS BAD - NO ORIG. EVIDENCE FOUND - FOUND PINE LOG ON GROUND WITH FLAT BLAZE AND SCRIBE MARKS

Perpetuation Record

Monument and accessories established. Include brief description of area.
 VISIBLE - FOUND FSLP ON DOWN ROTTED ASPEN NORTH OF HOLE IN GROUND WHERE POST ONCE STOOD - WOOD REMAINS IN HOLE - PUT POST (ASPEN) IN HOLE AND PILE STONES AROUND POST CORNER (APPROX.) IS IN ASPEN STAND ON A RIDGE POST IS 285' EAST OF WOOD ROAD - FSLP ON EAST SIDE OF ROAD - TWO SMALL GRASS MEADOWS ARE JUST TO WEST OF TAG AT ROAD

At time of search:

1. Did you have the record description?

Yes No _____

2. How was search area located?

Pacing, chaining, photos, maps, etc. _____

3. Man hours spent in search 3

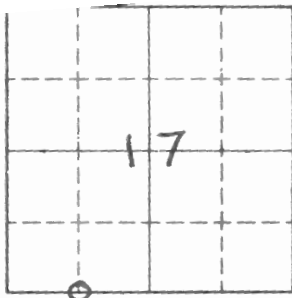
4. Do you think additional search might recover evidence? Yes No _____

Certified corner restoration certificate prepared: Yes _____ No _____

Filed in county records at _____ Date _____ County Document No. _____

Identified on aerial photo No. _____ Which is file # _____

5. Signature Carl Kramer



Sketch

○ Corner ▨ F.S. Land

Relation of Evidence to Record Features Along Section Lines

Section line to sections _____
 Object _____
 Record distance _____
 Measured distance _____

Other Evidence

Describe evidence of use and occupation such as roads, fences, clearings, timber cutting lines, plantations, etc.. Cite source of testimony if any. _____

At time of search:

1. Did you have the record description?

Yes _____ No _____

2. How was search area located?

Pacing, chaining, photos, maps, etc. _____

3. Man hours spent in search _____

4. Do you think additional search might recover evidence? Yes _____ No _____

Perpetuation Record

Monument and accessories established. Include brief description of area. _____

Certified corner restoration certificate prepared: Yes _____ No _____

Filed in county records at _____ Date _____ County Document No. _____

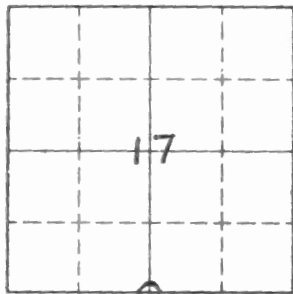
5. Signature CURT KRUMSE

Identified on aerial photo No. _____ Which is filed at _____

Index No. N-7
(Alphabetical - Numerical)LAND CORNER RECORD
(RECTANGULAR SURVEYS)RD-7150-4 (Rev. 6/13/67)
GPO 802-127T. 150 R. 27 Mer. N.F. CHIPPEWA County ITASCA State MN.
QUARTER, BET. Corner common to sections 17 and 20

EXISTING SURVEYS

Original Government Survey		Original Evidence Found	
Year surveyed <u>1882</u>	<u>J. R. KING</u>	Year of search _____	By _____
Original monument <u>WOOD POST</u> <small>(Wood post, stone, pile of stones, pipe, etc.)</small>		Monument found _____	
Bearing Trees		Original Bearing Trees Found	
Species <u>BALSAM</u>	<u>BALSAM</u>	Species _____	_____
Diameter <u>8</u>	<u>10</u>	Diameter _____	_____
Bearing <u>S85W</u>	<u>N48W</u>	Bearing _____	_____
Distance <u>23 LKS.</u>	<u>36 LKS.</u>	Distance _____	_____
<u>15.2'</u>	<u>23.8'</u>		
Subsequent Corner Restoration		Evidence of Subsequent Corner Restoration Found	
Year surveyed _____	By _____	Year of search <u>12-3-84</u>	By <u>CK-JA-6R</u>
Where filed or recorded _____		<u>RAN LINE DUE EAST FROM MONUMENTED COR.</u>	
Monument _____ <small>(Original, concrete post, iron rod, etc.)</small>		<u>2667' E - FELL 110' SOUTH OF TAG ON W. PINE (1972)</u>	
		<u>SEARCHED AREA - NO EVIDENCE OF CORNER.</u>	
		<u>BLAZED 8" ASPEN (4) SIDES A.S. APPROX. COR.</u>	
		<u>FSLP ON SOUTH SIDE OF ASPEN WITH BLAZES (4)</u>	
Bearing Trees, Reference Objects		Bearing Trees, Reference Objects <u>OVER</u>	
Species _____	_____	_____	_____
Diameter _____	_____	_____	_____
Bearing _____	_____	_____	_____
Distance _____	_____	_____	_____



Sketch

○ Corner ▨ F.S. Land

At time of search:

1. Did you have the record description?

Yes No

2. How was search area located?

Pacing, chaining, photos, maps, etc.

3. Man hours spent in search 2 HRS.

4. Do you think additional search might recover evidence? Yes No

5. Signature Curt Kramer

Relation of Evidence to Record Features Along Section Lines

Section line to sections _____
 Object _____
 Record distance _____
 Measured distance _____

Other Evidence

Describe evidence of use and occupation such as roads, fences, clearings, timber cutting lines, plantations, etc.. Cite source of testimony if any. 12-3-84

OUR LINE AT ONE EAST
735' E ENTER SWAMP
900' E EDGE OF CREEK - NOW FLOODED OVER SWAMP
1558' E LV. SWAMP - ENT ASPEN + BALSAM RIDGE
2667' E APPROX. 1/4 COR.

Perpetuation Record

Monument and accessories established. Include brief description of area.

REMOVED TAG FROM 10" W. PINE - PLACED ON 12-21-78 CK
SPLIT NORTH AND SOUTH ERROR (110') TO 55' BETWEEN BOTH
LINES AND ESTABLISHED NEW APPROX. 1/4 COR. 12-4-84 CK

Certified corner restoration certificate prepared: Yes No

Filed in county records at _____ Date _____ County Document No. _____

Identified on aerial photo No. _____ Which is filed at _____

Index No. N-7
(Alphabetical - Horizontal)

LAND CORNER RECORD
(RECTANGULAR SURVEYS)

T. 150 R. 27 Mer. N.F. CHIPPEWA County ITASCA State MN.
Quarter Corner common to sections 17, 20 and _____

EXISTING SURVEYS

Original Government Survey

Year surveyed 1882
Original monument WOOD POST
(Wood post, stone, pile of stones, pipe, etc.)

Bearing Trees

Species BALBAM BALBAM
Diameter 8" 10"
Bearing S85°W N48°W
Distance 23 lks. 36 lks.
15.2' 23.8'

Subsequent Corner Restoration

Year surveyed _____ By _____
Where filed or recorded _____
Monument _____
(Original, concrete post, iron rod, etc.)

Bearing Trees, Reference Objects

Species _____
Diameter _____
Bearing _____
Distance _____

Original Evidence Found

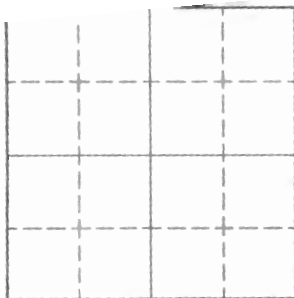
Year of search 12-21-72 By CURT KRAUSE
Monument found NONE

Original Bearing Trees Found

Species _____
Diameter _____
Bearing _____
Distance _____

Evidence of Subsequent Corner Restoration Found

Year of search _____ By _____



Sketch

Corner F.S. Land

Relation of Evidence to Record Features Along Section Lines

Section line to sections _____
Object _____
Record distance _____
Measured distance _____

Other Evidence

Describe evidence of use and occupation such as roads, fences, clearings, timber cutting lines, plantations, etc.. Cite source of testimony if any.

SQUARD 7" BALSAM AS APPROX 1/4 ¹⁷/₃₀ WITNESSED BY 10" W. PINE
S 15° W 27' WITH FSLP ON NORTH SIDE OF TREE
NO EVIDENCE OF ORIG. COR POST OR BLS.
Found 12" W. BIRCH w/BLAZES W/TE APPROX. SE 10' NO TAG
Will search MORE IN SPRING

At time of search:

1. Did you have the record description?
Yes No _____

2. How was search area located?
Pacing, chaining, photos, maps,
etc. _____

3. Man hours spent in search _____

4. Do you think additional search might
recover evidence? Yes _____ No _____

Perpetuation Record

Monument and accessories established, include brief description of area. _____

Certified corner restoration certificate prepared: Yes _____ No _____

Filed in county records at _____ Date _____ County Document # _____

Identified on aerial photo No. _____

5: Signature Curt Krause



Sketch

○ Corner ▨ F.S. Land

Relation of Evidence to Record Features Along Section Lines

Section line to sections _____
 Object _____
 Record distance _____
 Measured distance _____

Other Evidence

Describe evidence of use and occupation such as roads, fences, clearings, timber cutting lines, plantations, etc.. Cite source of testimony if any.

*150' WEST OF BLAZED ASH LEAVE POND
 NO TAG AT APPROX. CORNER - EVERYTHING IS DEAD -
 IN STANDING WATER 14" DEEP*

At time of search:

1. Did you have the record description?

Yes _____ No _____

2. How was search area located?

Pacing, chaining, photos, maps,
 etc. _____

3. Man hours spent in search _____

4. Do you think additional search might
 recover evidence? Yes _____ No _____

5. Signature *Curt Kramer*

Perpetuation Record

Monument and accessories established. Include brief description of area. _____

Certified corner restoration certificate prepared: Yes _____ No _____

Filed in county records at _____ Date _____ County Document No. _____

Identified an aerial photo No. _____ Which is filed at _____

T. 150 R. 27 Mer. N.F. CHIPPENAW County ITASCA State MN.
Section Corner common to sections 16, 17, 20 and 21

EXISTING SURVEYS

Original Government Survey

Year surveyed 1882
Original monument WOOD POST
(Wood post, stone, pile of stones, pipe, etc.)

Bearing Trees

Species Aspen Aspen Aspen Aspen
Diameter 6" 12" 16" 5"
Bearing S60°E S7°W N24°W N60°E
Distance 15 Iks. 29 Iks. 40 Iks. 12 Iks.

Original Evidence Found

Year of search 12-20-72 By CURT KRAUSE
Monument found NONE

Original Bearing Trees Found

Species _____
Diameter _____
Bearing _____
Distance _____

Subsequent Corner Restoration

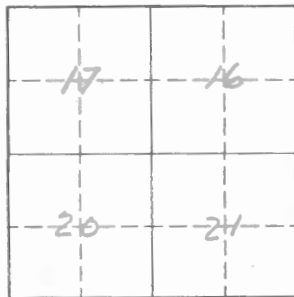
Year surveyed _____ By _____
Where filed or recorded _____
Monument _____
(Original, concrete post, iron rod, etc.)

Evidence of Subsequent Corner Restoration Found

Year of search _____ By _____

Bearing Trees, Reference Objects

Species _____
Diameter _____
Bearing _____
Distance _____



Sketch

Corner F.S. Land

Relation of Evidence to Record Features Along Section Lines

Section line to sections _____
 Object _____
 Record distance _____
 Measured distance _____

Other Evidence

Describe evidence of use and occupation such as roads, fences, clearings, timber cutting lines, plantations, etc.. Cite source of testimony if any. _____

PUT FSLP ON 19" ELM AS APPROX SEC. COR.
~~WENT~~ SEARCH - AS ALL ASPEN B'G. 1/2 SNOW
 WILL SEARCH MORE IN SPRING 12-20-72
 CHAINED SOUTH FROM ESTABLISHED 1/4 COR. 2690'
 CHAINED WEST FROM EST. SEC. COR. 5280'

At time of search:

1. Did you have the record description?

Yes No _____

2. How was search area located?

Pacing, chaining, photos, maps,
 etc. _____

3. Man hours spent in search _____

4. Do you think additional search might
 recover evidence? Yes _____ No _____

5. Signature Curt Krause

Perpetuation Record

Monument and accessories established. Include brief description of area. _____

Certified corner restoration certificate prepared: Yes _____ No _____

Filed in county records at _____ Date _____ County Document No. _____

Identified on aerial photo No. _____ Which is filed at _____

T. 150 R. 27 Mer. N.F. 5 CHIPPEWA County ITASCA State MN.
Quarter Corner common to sections 16 21 and _____

EXISTING SURVEYS

Original Government Survey

Year surveyed 1882
Original monument WOOD POST
(Wood post, stone, pile of stones, pipe, etc.)

Bearing Trees

Species Aspen Aspen
Diameter 12" 11"
Bearing N33°W S23°W
Distance 28 lks. 20 lks.

Original Evidence Found

Year of search 12-20-72 By CURT KRAUSE
Monument found NONE

Original Bearing Trees Found

Species _____
Diameter _____
Bearing _____
Distance _____

Subsequent Corner Restoration

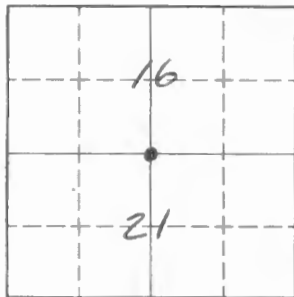
Year surveyed _____ By _____
Where filed or recorded _____
Monument _____
(Original, concrete post, iron rod, etc.)

Evidence of Subsequent Corner Restoration Found

Year of search _____ By _____

Bearing Trees, Reference Objects

Species _____
Diameter _____
Bearing _____
Distance _____



Sketch

Corner F.S. Land

Relation of Evidence to Record Features Along Section Lines

Section line to sections _____
 Object _____
 Record distance _____
 Measured distance _____

Other Evidence

Describe evidence of use and occupation such as roads, fences, clearings, timber cutting lines, plantations, etc.. Cite source of testimony if any. _____

PUT FSLP ON 12" WHITE SPRUCE AS APPROX
 1/4 CORNER DON'T FEEL THIS IS TIME TO SEARCH
 VARY LONG, AS EVERYTHING IS COVERED WITH SNOW AND
 FROZEN DOWN - WILL SEARCH MORE IN SPRING -

At time of search:

1. Did you have the record description?

Yes No _____

2. How was search area located?

Pacing, chaining, photos, maps,
 etc. _____

3. Mon hours spent in search 1/2 Hr.

4. Do you think additional search might
 recover evidence? Yes No _____

5. Signature Curt Krause

Perpetuation Record

Monument and accessories established. Include brief description of area. _____

Certified corner restoration certificate prepared: Yes _____ No _____

Filed in county records of _____ Date _____ County Document No. _____

Identified on aerial photo No. _____ Which is filed at _____

T. 150 R. 27 S. 5 Mer. N.F. CHIPPEWA County ITASCA State MN.
SECTION Corner common to sections 15, 16, 21 and 22

EXISTING SURVEYS

Original Government Survey

Year surveyed 1882
Original monument (Wood post, stone, pile of stones, pipe, etc.)

	FOUND Bearing Trees	FOUND Trees	FOUND Trees
Species	<u>SPRUCE</u>	<u>SPRUCE</u>	<u>SPRUCE</u>
Diameter	<u>8</u>	<u>5</u>	<u>9</u>
Bearing	<u>N31°E</u>	<u>S47°W</u>	<u>N76°W</u>
Distance	<u>10 kts.</u>	<u>35 kts.</u>	<u>29 kts.</u>

Original Evidence Found

Year of search 1972 By CURT KRAUSE
Monument found base of post froze in ice

	Original Bearing Trees Found			
Species	<u>Spruce</u>	<u>Spruce</u>	<u>Spruce</u>	<u>Spruce</u>
Diameter	<u>9"</u>	<u>8"</u>	<u>8"</u>	<u>10"</u>
Bearing	<u>N12°W</u>	<u>S56°E</u>	<u>N45°E</u>	<u>S22°W</u>
Distance	<u>17.6'</u>	<u>29.6'</u>	<u>21.7'</u>	<u>63.2'</u>

ALL TREES SCRIBED

Subsequent Corner Restoration

Year surveyed 9-11-58 By CCC
Where filed or recorded CCC NOTES
Monument 3" X 3" WOOD POST
(Original, concrete post, iron rod, etc.)
POOR CONDITION

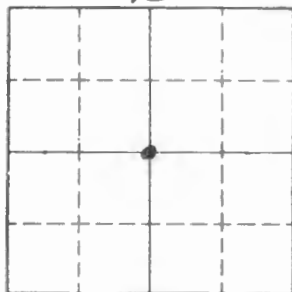
Evidence of Subsequent Corner Restoration Found

Year of search _____ By _____
See Restoration Cert.

NEW Bts. Bearing Trees, Reference Objects

Species	<u>SPRUCE</u>	<u>SPRUCE</u>	<u>SPRUCE</u>	<u>SPRUCE</u>	<u>SPRUCE</u>
Diameter	<u>12" STP.</u>	<u>7"</u>	<u>8"</u>	<u>7"</u>	<u>6"</u>
Bearing	<u>S58°E</u>	<u>N17°W</u>	<u>S27°W</u>	<u>S62°E</u>	<u>N51°E</u>
Distance	<u>5.8'</u>	<u>17.6'</u>	<u>63.2'</u>	<u>29.6'</u>	<u>21.7'</u>
	<u>S-22-Bt.</u>	<u>S-16-Bt.</u>	<u>S-21-Bt.</u>	<u>S-22-Bt.</u>	<u>S-15-Bt.</u>

Believe to be from Iowa Eng. Camp



32
Sketch

○ Corner ▨ F.S. Land

Relation of Evidence to Record Features Along Section Lines

Section line to sections _____

Object _____

Record distance _____

Measured distance _____

Other Evidence

Describe evidence of use and occupation such as roads, fences, clearings, timber cutting lines, plantations, etc.. Cite source of testimony if any. _____

At time of search:

1. Did you have the record description?

Yes _____ No _____

2. How was search area located?

Pacing, chaining, photos, maps,
etc. _____

3. Man hours spent in search _____

4. Do you think additional search might

recover evidence? Yes _____ No _____

5. Signature Curt Krause

Perpetuation Record

Monument and accessories established. Include brief description of area. _____

Certified corner restoration certificate prepared: Yes _____ No _____

Filed in county records at _____ Date _____ County Document No. _____

Identified on aerial photo No. _____ Which is filed at _____

Index No. N-16
(Alphabetical - Numerical)LAND CORNER RECORD
(RECTANGULAR SURVEYS)

R9-7150-4 (Rev. 6/13/67)

GPO 802-127

T. 150 R. 27 5th Mer. N.F. Chippewa County _____ State _____
E 1/4 Sec 15 Corner common to sections 22 _____ and _____

EXISTING SURVEYS

Original Government Survey	Original Evidence Found
Year surveyed _____	Year of search _____ By _____
Original monument _____ <small>(Wood post, stone, pile of stones, pipe, etc.)</small>	Monument found _____
Bearing Trees	Original Bearing Trees Found
Species _____	Species _____
Diameter _____	Diameter _____
Bearing _____	Bearing _____
Distance _____	Distance _____
Subsequent Corner Restoration	Evidence of Subsequent Corner Restoration Found
Year surveyed <u>1926</u> By <u>JOHN J. HOSE</u>	Year of search <u>2/9/83</u> By <u>CK GB JS JA</u>
Where filed or recorded <u>FOLOER #14 PAGE 15</u>	Fd: <u>4" x 3" wood post down 1' in spruce swamp</u>
Monument <u>SET POST FOR COR.</u> <small>(Original, concrete post, iron rod, etc.)</small>	<u>Tam. stp. 8' S20W 12.6' scribe visible spk</u>
<u>NO BT'S, RECORDED</u>	<u>8 spruce 6" N47W 9.4' " " spk</u>
Bearing Trees, Reference Objects	Bearing Trees, Reference Objects <small>"live" rebar</small>
Species _____	B.TS: <u>B. Spruce</u> <u>B. Spruce</u> <u>B. Spruce</u> <small>North side of wood post</small>
Diameter _____	<u>5"</u> <u>6"</u> <u>6"</u>
Bearing _____	<u>S15E</u> <u>S52W</u> <u>S47W</u>
Distance _____	<u>18.2'</u> <u>24.0'</u> <u>6.5'</u>
	<u>spk & Tag</u> <u>spk & Tag</u> <u>FSLP</u>



Sketch

○ Corner ▨ F.S. Land

Relation of Evidence to Record Features Along Section Lines

Section line to sections _____
 Object _____
 Record distance _____
 Measured distance _____

Other Evidence

Describe evidence of use and occupation such as roads, fences, clearings, timber cutting lines, plantations, etc.. Cite source of testimony if any. 20' South of winter road running east west

At time of search:

1. Did you have the record description?

Yes _____ No _____

2. How was search area located?

Pacing, chaining, photos, maps, etc. _____

3. Mon hours spent in search _____

4. Do you think additional search might recover evidence? Yes _____ No _____

Perpetuation Record

Monument and accessories established. Include brief description of area. _____

Certified corner restoration certificate prepared: Yes _____ No _____

Filed in county records at _____ Date _____ County Document No. _____

Identified on aerial photo No. _____ Which is filed at _____

5. Signature _____

Index No. N-17
(Alphabetical - Numerical)LAND CORNER RECORD
(RECTANGULAR SURVEYS)R9-7150-4 (Rev. 6/13/67)
GPO 802-127T. 150 R. 27 Mer. N.F. 5 CHIPEWA County ITASCA State MINN
SECTION Corner common to sections 14, 15, 22 and 23

EXISTING SURVEYS

Original Government Survey

Year surveyed 1882 By J. R. KING
Original monument WOOD POST
(Wood post, stone, pile of stones, pipe, etc.)

Bearing Trees

Species TAM TAM TAM
Diameter 4 3 4
Bearing N25W N31E S18W
Distance 40 LKS. 50 LKS. 100 LKS.
26.4' 33.0' 66.0'

Subsequent Corner Restoration

Year surveyed 1927 By JOHN J. ROSE
Where filed or recorded FOUNDER #15 PAGE 15
Monument SET NEW 4" SPRUCE POST
(Original, concrete post, iron rod, etc.)

Bearing Trees, Reference Objects

Species _____
Diameter _____
Bearing _____
Distance _____

Original Evidence Found

Year of search 1927 By JOHN J. ROSE
Monument found FOUND POST

Original Bearing Trees Found

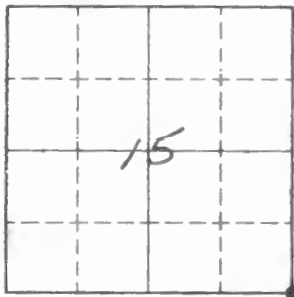
Species _____
Diameter _____
Bearing _____
Distance _____

Evidence of Subsequent Corner Restoration Found

Year of search 2/8/83 By CK-JO
CHAINED FROM ORIG. EVIDENCE AT 1/4 15/22
2672' FD. DOWN TAM POST WITH ALL SCRIBE
ON 4 SIDES AND ANOTHER POST POINT FROZEN
IN SWIP. ALONG SIDE. - NO BT'S. FOUND AT THIS
TIME ALSO CHAINED NORTH TO 1/4 14/15 THIS

Bearing Trees, Reference Objects

Species _____
Diameter _____
Bearing _____
Distance _____



Sketch

○ Corner ▨ F.S. Land

Relation of Evidence to Record Features Along Section Lines

Section line to sections _____
Object _____
Record distance _____
Measured distance _____

Other Evidence

Describe evidence of use and occupation such as roads, fences, clearings, timber cutting lines, plantations, etc.. Cite source of testimony if any. _____

*DISTANCE CHECKED WITHIN 10' OF ROSE'S. DISTANCE.
MORE SEARCH IN SUMMER OR WHEN SWAMP IS NOT FROZE.*

At time of search:

1. Did you have the record description?

Yes _____ No _____

2. How was search area located?

Pacing, chaining, photos, maps,
etc. _____

3. Man hours spent in search _____

4. Do you think additional search might
recover evidence? Yes _____ No _____

5. Signature _____

Perpetuation Record

Monument and accessories established. Include brief description of area. _____

Certified corner restoration certificate prepared: Yes _____ No _____

Filed in county records of _____ Date _____ County Document No. _____

Identified on aerial photo No. _____ Which is filed at _____

Index No. N-17
(Alphabetical - Numerical)

LAND CORNER RECORD
(RECTANGULAR SURVEYS)

R9-7 150-4 (Rev. 6/13/67)
 GPO 802-127

T. 150 R. 27 Mer. N.F. 5 CHIPPEWA County ITASCA State MN.
SECTION Corner common to sections 14, 15, 22 and 23

EXISTING SURVEYS

Original Government Survey

Year surveyed NOV. 13 1882
 Original monument WOOD POST
(Wood post, stone, pile of stones, pipe, etc.)

Bearing Trees

Species	<u>TAM.</u>	<u>TAM.</u>	<u>TAM.</u>
Diameter	<u>4</u>	<u>3</u>	<u>4</u>
Bearing	<u>N25W</u>	<u>N31E</u>	<u>S18W</u>
Distance	<u>40 LKS.</u> <u>26.4'</u>	<u>50 LKS.</u> <u>33.0'</u>	<u>100 LKS.</u> <u>66.0'</u>

Subsequent Corner Restoration

Year surveyed 1927 By JOHN J. ROSE
 Where filed or recorded FOLDER 15 PAGE 15
 Monument Ed POST - NO BT'S. STATED
(Original, concrete post, iron rod, etc.)

SET NEW POST

Bearing Trees, Reference Objects

Species _____
 Diameter _____
 Bearing _____
 Distance _____

Original Evidence Found

Year of search _____ By _____
 Monument found _____

Original Bearing Trees Found

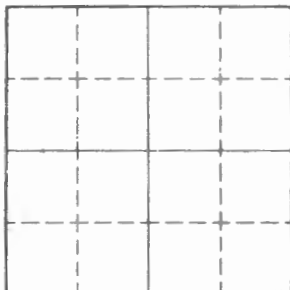
Species _____
 Diameter _____
 Bearing _____
 Distance _____

Evidence of Subsequent Corner Restoration Found

Year of search _____ By _____

Bearing Trees, Reference Objects

Species _____
 Diameter _____
 Bearing _____
 Distance _____



Sketch

Corner F.S. Land

Relation of Evidence to Record Features Along Section Lines

Section line to sections _____
Object _____
Record distance _____
Measured distance _____

Other Evidence

Describe evidence of use and occupation such as roads, fences, clearings, timber cutting lines, plantations, etc.. Cite source of testimony if any. _____

At time of search:

1. Did you have the record description?

Yes _____ No _____

2. How was search area located?

Pacing, chaining, photos, maps,
etc. _____

3. Man hours spent in search _____

4. Do you think additional search might

recover evidence? Yes _____ No _____

5. Signature _____

Perpetuation Record

Monument and accessories established. Include brief description of area. _____

Certified corner restoration certificate prepared: Yes _____ No _____

Filed in county records at _____ Date _____ County Document No. _____

Identified on aerial photo No. _____ Which is filed at _____

Index No. N-21
(Alphabetical - Numerical)

LAND CORNER RECORD
(RECTANGULAR SURVEYS)

RD-7150-4 (Rev. 6/13/67)
GPO 802-127

T. 150N R. 27W 5 Mer. N.F. Chippewa County Atasca State MN
Section corner common to sections 13, 14, 23 and 24

EXISTING SURVEYS

Original Government Survey

Year surveyed 1928
Original monument Iron
(Wood post, stone, pile of stones, pipe, etc.)

Bearing Trees

Species	<u>W. Rail</u>	<u>Poplar</u>	<u>Balsam</u>
Diameter		<u>7"</u>	<u>4</u>
Bearing	<u>E</u>	<u>S40W</u>	<u>N27W</u>
Distance	<u>57.5'</u>	<u>85.4'</u>	<u>143.0'</u>

Original Evidence Found

Year of search 8/16/78 By C. Kramer
Monument found 1 1/4" x 1 1/4" x 24" iron bar
pt. on end in road ditch E. side

Original Bearing Trees Found

Species	<u>R.R.</u>	<u>Power line</u>	<u>Open field</u>
Diameter	<u>in alder</u>		
Bearing	<u>W willow</u>	<u>S40W</u>	<u>N27W</u>
Distance	<u>Swamp.</u>	<u>85.4'</u>	<u>143.0'</u>

Subsequent Corner Restoration

Year surveyed _____ By _____
Where filed or recorded _____
Monument _____
(Original, concrete post, iron rod, etc.)

Evidence of Subsequent Corner Restoration Found

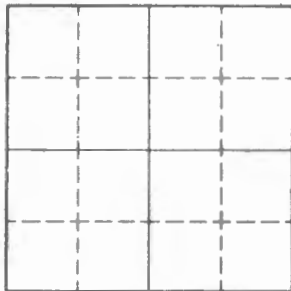
Year of search _____ By _____

Bearing Trees, Reference Objects

Species	_____	_____	_____
Diameter	_____	_____	_____
Bearing	_____	_____	_____
Distance	_____	_____	_____

Bearing Trees, Reference Objects

Species	_____	_____	_____
Diameter	_____	_____	_____
Bearing	_____	_____	_____
Distance	_____	_____	_____



Sketch

○ Corner F.S. Land

Relation of Evidence to Record Features Along Section Lines

Section line to sections _____

Object _____

Record distance _____

Measured distance _____

Other Evidence

Describe evidence of use and occupation such as roads, fences, clearings, timber cutting lines, plantations, etc.. Cite source of testimony if any.

*Iron Bar W 17.3' East of Co. Road # 26 E
and sets a post on W of broken off power ~~rod~~ pole.*

At time of search:

1. Did you have the record description?

Yes _____ No _____

2. How was search area located?

Pacing, chaining, photos, maps,
etc. _____

3. Man hours spent in search _____

4. Do you think additional search might
recover evidence? Yes _____ No _____

5. Signature _____

Perpetuation Record

Monument and accessories established. Include brief description of area. _____

Certified corner restoration certificate prepared: Yes _____ No _____

Filed in county records of _____ Date _____ County Document No. _____

Identified on aerial photo No. _____ Which is filed at _____

T. 150N R. 27W Section 5 Mer. N.F. Chippewa County Itasca State MN
 Corner common to sections 13, 24, 10 and 19

EXISTING SURVEYS

Original Government Survey

Year surveyed 1918
 Original monument (Wood post, stone, pile of stones, pipe, etc.)

Bearing Trees

Species	<u>W. Pine</u>	<u>Spruce</u>
Diameter	<u>16</u>	<u>8</u>
Bearing	<u>S</u>	<u>N 28 E</u>
Distance	<u>57.7'</u>	<u>36.2'</u>

Original Evidence Found

Year of search 7/19/73 By C. Krauer
 Monument found 12/4/58 JL. JB

Original Bearing Trees Found

Species	<u>W. Pine</u>	<u>Spruce</u>
Diameter	<u>20"</u>	<u>10</u>
Bearing	<u>S</u>	<u>N 28 E</u>
Distance	<u>57.7'</u>	<u>36.2'</u>

Subsequent Corner Restoration

Year surveyed _____ By _____
 Where filed or recorded _____
 Monument (Original, concrete post, iron rod, etc.)

Evidence of Subsequent Corner Restoration Found

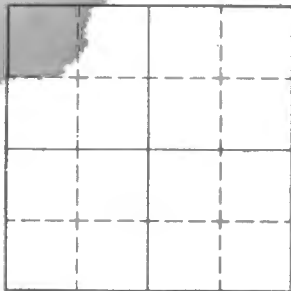
Year of search 7/19/73 By C. Krauer

Bearing Trees, Reference Objects

Species	_____
Diameter	_____
Bearing	_____
Distance	_____

Bearing Trees, Reference Objects

<u>Ash</u>	<u>Ash</u>	<u>Greenwood</u>	<u>W. Pine</u>
<u>6</u>	<u>7</u>	<u>6</u>	<u>21</u>
<u>S 53 W</u>	<u>N 84 W</u>	<u>S 65 E</u>	<u>S 8 W</u>
<u>52.3'</u>	<u>37.5'</u>	<u>30.7'</u>	<u>57.7'</u>



Sketch

○ Corner F.S. Land

Relation of Evidence to Record Features Along Section Lines

Section line to sections _____
 Object _____
 Record distance _____
 Measured distance _____

Other Evidence

Describe evidence of use and occupation such as roads, fences, clearings, timber cutting lines, plantations, etc.. Cite source of testimony if any. 5-7-74 C. Krause

~~Set~~ Put FSLP on 5" maple 290' E of sec. corner on E side of woods road

Scribed one new bt & marked rock with X on top. Aspen 8" N45W - 40.8' mtd. T150N R28W 513 ft.

Rock 4.5' x 3.0' N54E, 9.9' mtd with X.

Set 8' steel sign post due W, 1.4' with F.S.

sign 54-4 attached.

At time of search:

1. Did you have the record description?

Yes _____ No _____

2. How was search area located?

Pacing, chaining, photos, maps, etc. _____

3. Man hours spent in search _____

4. Do you think additional search might recover evidence? Yes _____ No _____

5. Signature _____

Perpetuation Record

Monument and accessories established. Include brief description of area. 12/4/58 JB

Set 2" dia. galv. wrought iron pipe filled w/concrete and capped w/a 3" dia bronze tablet stamped

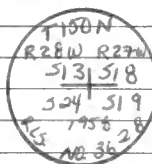
Ash Ash Basswood

4 3 3

553W N84W S65E

37.5' 52.3' 30.7'

Found FSLP on 9" baloam N68W, 5' from iron. Blazed line runs N to road. FSLP on 6" cedar post



Certified corner restoration certificate prepared: Yes _____ No _____

Filed in county records at _____ Date _____ County Document No. _____

Identified on aerial photo No. _____ Which is filed at _____

Index No. 0-1
(Alphabetical - Numerical)

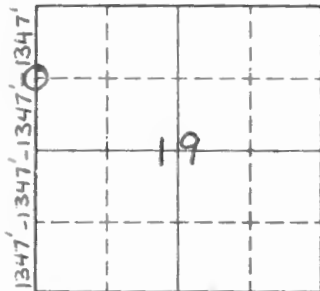
LAND CORNER RECORD
(RECTANGULAR SURVEYS)

R9-7150-4 (Rev. 6/15/67)
 GPO 802-127

T. 150 R. 27 Mer. N.F. CHIPPEWA County ITASCA State MN.
NORTH 1/16 BET. Corner common to sections 19 and 24

EXISTING SURVEYS

Original Government Survey	Original Evidence Found
Year surveyed _____ Original monument <u>NONE</u> <small>(Wood post, stone, pile of stones, pipe, etc.)</small>	Year of search _____ By _____ Monument found _____
Bearing Trees	Original Bearing Trees Found
Species _____ Diameter _____ Bearing _____ Distance _____	Species _____ Diameter _____ Bearing _____ Distance _____
Subsequent Corner Restoration	Evidence of Subsequent Corner Restoration Found
Year surveyed _____ By _____ Where filed or recorded _____ Monument _____ <small>(Original, concrete post, wood rod, etc.)</small>	Year of search <u>10-18-79</u> By <u>CK-GB-MH</u> <u>CHAINED DUE SOUTH TO SW CORNER OF SEC.</u> <u>19 - TOTAL DISTANCE WAS 5388 - THIS WOULD</u> <u>MAKE 1/4 DISTANCE. 1347' - PLACED ESLP ON</u> <u>17" W. PINE - TAG ON NORTH SIDE OF PINE.</u> <u>APPROX. N 1/16 COR. IS 16' N OF TAG</u>
Bearing Trees, Reference Objects	Bearing Trees, Reference Objects <u>OVER</u>
Species _____ Diameter _____ Bearing _____ Distance _____	_____



Sketch

○ Corner ▨ F.S. Land

Relation of Evidence to Record Features Along Section Lines

Section line to sections _____
 Object _____
 Record distance _____
 Measured distance _____

Other Evidence

Describe evidence of use and occupation such as roads, fences, clearings, timber cutting lines, plantations, etc.. Cite source of testimony if any.

LINE WAS RUN AT DUE SOUTH FOR 1 MILE
 WE FOUND LINE SHOULD BE RUN $SO^{\circ}40'W$
 WE MOVED $N^{\circ}116'15''W$ OF RANDOM LINE 10-24-79 OK

At time of search:

1. Did you have the record description?

Yes _____ No _____

2. How was search area located?

Pacing, chaining, photos, maps,
 etc. _____

3. Man hours spent in search _____

4. Do you think additional search might
 recover evidence? Yes _____ No _____

5. Signature *Curt Kramer*

Perpetuation Record

Monument and accessories established. Include brief description of area. _____

Certified corner restoration certificate prepared: Yes _____ No _____

Filed in county records at _____ Date _____ County Document No. _____

Identified on aerial photo No. _____ Which is filed at _____

Index No. P-1
(Alphabetical - Numerical)

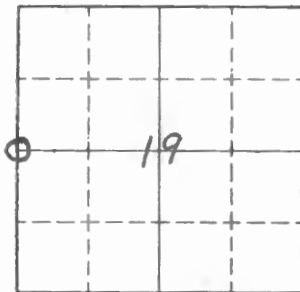
LAND CORNER RECORD
(RECTANGULAR SURVEYS)

R9-7150-4 (Rev. 6/13/67)
 GPO 802-127

T. 150 R. 27 Mer. N.F. CHIPPEWA County ITASCA State MN.
QUARTER BET. Corner common to sections 19 and 24

EXISTING SURVEYS

Original Government Survey	Original Evidence Found
Year surveyed <u>1882 J. R. KING</u> Original monument <u>WOOD POST</u> <small>(Wood post, stone, pile of stones, pipe, etc.)</small>	Year of search _____ By _____ Monument found _____
<p style="text-align: center;">Bearing Trees</p> Species <u>SPRUCE</u> _____ <u>ASPEN</u> _____ Diameter <u>15</u> _____ <u>10</u> _____ Bearing <u>N33W</u> _____ <u>S33E</u> _____ Distance <u>35 LKS.</u> _____ <u>20 LKS.</u> _____	<p style="text-align: center;">Original Bearing Trees Found</p> Species _____ Diameter _____ Bearing _____ Distance _____
<p style="text-align: center;">Subsequent Corner Restoration</p>	<p style="text-align: center;">Evidence of Subsequent Corner Restoration Found</p>
Year surveyed _____ By _____ Where filed or recorded _____ Monument _____ <small>(Original, concrete post, iron rod, etc.)</small>	Year of search <u>10-24-79</u> By <u>CK-6B</u> <u>CHAINED 1 MILE OF LINE ON 10-18-79</u> <u>WE CAME BACK ON 10-24-79 AND MOVED</u> <u>FROM RANDOM LINE 30' WEST OF STATION</u> <u>2694' AND ESTABLISH APPROX. 1/4 COR.</u> <u>6" ASPEN BLAZED ON (4 SIDES) AS APPROX. COR.</u>
<p style="text-align: center;">Bearing Trees, Reference Objects</p> Species _____ Diameter _____ Bearing _____ Distance _____	<p style="text-align: center;">Bearing Trees, Reference Objects <u>OVER</u></p> _____ _____ _____ _____



Sketch

○ Corner ▨ F.S. Land

Relation of Evidence to Record Features Along Section Lines

Section line to sections _____
 Object _____
 Record distance _____
 Measured distance _____

Other Evidence

Describe evidence of use and occupation such as roads, fences, clearings, timber cutting lines, plantations, etc.. Cite source of testimony if any. 10-24-79

PLACED FSLP ON 12" ASH N 32E - 31.0' FROM BLAZED ASPEN

APPROX. CORNER IS 30' SOUTH OF ASH SWAMP. NW-SE

NO EVIDENCE OF ORIG. COR. COULD BE FOUND

At time of search:

1. Did you have the record description?

Yes No _____

2. How was search area located?

Pacing, chaining, photos, maps,
 etc. _____

3. Man hours spent in search 2 HRS.

4. Do you think additional search might recover evidence? Yes _____ No _____

5. Signature Curt Hume

Perpetuation Record

Monument and accessories established. Include brief description of area. _____

Certified corner restoration certificate prepared: Yes _____ No _____

Filed in county records at _____ Date _____ County Document No. _____

Identified on aerial photo No. _____ Which is filed at _____

Index No. P-5
(Alphabetical - Numerical)

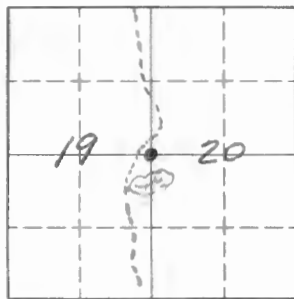
LAND CORNER RECORD
(RECTANGULAR SURVEYS)

RS-3600-11 (6/12/81)

T. 150 R. 27 S. 5 Mer. N.F. CHIPPEWA County ITASCA State MN.
Quarter Corner common to sections 19, 20 and _____

EXISTING SURVEYS

Original Government Survey	Original Evidence Found																											
Year surveyed <u>NOV. 1882</u> Original monument <u>WOOD POST</u> <small>(Wood post, stone, pile of stones, pipe, etc.)</small>	Year of search _____ By _____ Monument found _____																											
<p style="text-align: center;">Bearing Trees</p> <table border="0"> <tr> <td>Species <u>SPRUCE</u></td> <td><u>SPRUCE</u></td> </tr> <tr> <td>Diameter <u>9"</u></td> <td><u>6"</u></td> </tr> <tr> <td>Bearing <u>S10°W</u></td> <td><u>S23°E</u></td> </tr> <tr> <td>Distance <u>14 Iks.</u></td> <td><u>20 Iks.</u></td> </tr> </table>	Species <u>SPRUCE</u>	<u>SPRUCE</u>	Diameter <u>9"</u>	<u>6"</u>	Bearing <u>S10°W</u>	<u>S23°E</u>	Distance <u>14 Iks.</u>	<u>20 Iks.</u>	<p style="text-align: center;">Original Bearing Trees Found</p> <table border="0"> <tr> <td>Species _____</td> <td>_____</td> </tr> <tr> <td>Diameter _____</td> <td>_____</td> </tr> <tr> <td>Bearing _____</td> <td>_____</td> </tr> <tr> <td>Distance _____</td> <td>_____</td> </tr> </table>	Species _____	_____	Diameter _____	_____	Bearing _____	_____	Distance _____	_____											
Species <u>SPRUCE</u>	<u>SPRUCE</u>																											
Diameter <u>9"</u>	<u>6"</u>																											
Bearing <u>S10°W</u>	<u>S23°E</u>																											
Distance <u>14 Iks.</u>	<u>20 Iks.</u>																											
Species _____	_____																											
Diameter _____	_____																											
Bearing _____	_____																											
Distance _____	_____																											
Subsequent Corner Restoration	Evidence of Subsequent Corner Restoration Found																											
Year surveyed _____ By _____ Where filed or recorded _____ Monument _____ <small>(Original, concrete post, iron rod, etc.)</small>	Year of search <u>1973</u> By <u>CURT KRAUSE</u> <u>CHAINED SOUTH FROM SEC. COR.</u> <u>2640' NO ORIGINAL EVIDENCE</u> <u>FOUND AT THIS TIME MORE</u> <u>SEARCH NEEDED SHOULD BE</u> <u>RUN FROM SOUTH TO THIS AREA</u> <u>SET 3" MAPLE POST 8' HIGH</u>																											
<p style="text-align: center;">Bearing Trees, Reference Objects</p> <table border="0"> <tr> <td>Species _____</td> <td>_____</td> <td>_____</td> </tr> <tr> <td>Diameter _____</td> <td>_____</td> <td>_____</td> </tr> <tr> <td>Bearing _____</td> <td>_____</td> <td>_____</td> </tr> <tr> <td>Distance _____</td> <td>_____</td> <td>_____</td> </tr> </table>	Species _____	_____	_____	Diameter _____	_____	_____	Bearing _____	_____	_____	Distance _____	_____	_____	<table border="0"> <tr> <td><u>MAPLE</u></td> <td><u>MAPLE</u></td> <td><u>MAPLE</u></td> </tr> <tr> <td><u>8</u></td> <td><u>10"</u></td> <td><u>3"</u></td> </tr> <tr> <td><u>S7°E</u></td> <td><u>N6°E</u></td> <td><u>WEST</u></td> </tr> <tr> <td><u>10'</u></td> <td><u>18'</u></td> <td><u>300'</u></td> </tr> <tr> <td><u>FSLP</u></td> <td><u>FSLP</u></td> <td><u>FSLP</u></td> </tr> </table>	<u>MAPLE</u>	<u>MAPLE</u>	<u>MAPLE</u>	<u>8</u>	<u>10"</u>	<u>3"</u>	<u>S7°E</u>	<u>N6°E</u>	<u>WEST</u>	<u>10'</u>	<u>18'</u>	<u>300'</u>	<u>FSLP</u>	<u>FSLP</u>	<u>FSLP</u>
Species _____	_____	_____																										
Diameter _____	_____	_____																										
Bearing _____	_____	_____																										
Distance _____	_____	_____																										
<u>MAPLE</u>	<u>MAPLE</u>	<u>MAPLE</u>																										
<u>8</u>	<u>10"</u>	<u>3"</u>																										
<u>S7°E</u>	<u>N6°E</u>	<u>WEST</u>																										
<u>10'</u>	<u>18'</u>	<u>300'</u>																										
<u>FSLP</u>	<u>FSLP</u>	<u>FSLP</u>																										



Sketch

○ Corner  F.S. Land

Relation of Evidence to Record Features Along Section Lines

Section line to sections _____
 Object _____
 Record distance _____
 Measured distance _____

Other Evidence

Describe evidence of use and occupation such as roads, fences, clearings, timber cutting lines, plantations, etc.. Cite source of testimony if any. _____

*NO ORIGINAL EVIDENCE FOUND
 FOUND 16" W. PINE SNAG 15' HIGH WITH DEEP
 BLAZES E-W APPROX. 350' EAST OF OUR CORNER
 LOW AREA AT TOE OF SLOPE TO SOUTH 600'-COR. IS
 ON VERY HIGH RIDGE IN ASPEN & HARDWOODS
 26" W. PINE BEARS N35°W 200' APPAX. FROM COR.
 SET 3" SQUARD MAPLE POST AS APPROX. COR.*

Perpetuation Record

Monument and accessories established. Include brief description of area. _____

*PUT FSLP'S ON TREES AS WITNESS TO POST
 MAPLE 8" STE 10' FROM POST
 MAPLE 10" N6°E 18' FROM POST
 FOUND 14" BASSWOOD BLAZED N-S-E - S80°W
 60' FROM OUR POST
 PUT FSLP ON TRAIL TO WEST 3" MAPLE 300'
 EAST TO APPROX. 1/4 COR.
 LINE IS OK FOR MARKING FOR TIMBER SALE*

At time of search:

1. Did you have the record description?

Yes No _____

2. How was search area located?

Pacing, chaining, photos, maps,
 etc. _____

3. Man hours spent in search 2

4. Do you think additional search might
 recover evidence? Yes No _____

5. Signature Curt Krause

Certified corner restoration certificate prepared: Yes _____ No _____

Filed in county records at _____ Date _____ County Document No. _____

Identified on aerial photo No. _____ Which is filed at _____

Index No. P-17
(Alphabetical - Numerical)

BOOK # 2
Pg. 52

LAND CORNER RECORD
(RECTANGULAR SURVEYS)

R9-7 150-4 (Rev. 6/13/67)

GPO 802-127

T. 150 R. 27 S. 5 Mer. N.F. CHIPPEWA County ITASCA State MN.
QUARTER BET. Corner common to sections 22 and 23

EXISTING SURVEYS

Original Government Survey

Year surveyed 1882 J. R. KING
Original monument WOOD POST
(Wood post, stone, pile of stones, pipe, etc.)

Bearing Trees

Species SPRUCE SPRUCE
Diameter 8 6
Bearing S56E S10W
Distance 25 LKS. 15 LKS.
16.50' 9.90'

Subsequent Corner Restoration

Year surveyed 1927 By JOHN ROSE
Where filed or recorded FOLDER 15 Pg. 23
Monument SET NEW POST (SPRUCE) 4" SQD.
(Original, concrete post, iron rod, etc.)

FD. 1 BT DOWN + A PART OF OLD POST IN MOSS
2686' NORTH OF SEC. COR.

MKD NEW Bearing Trees, Reference Objects
BT'S.

Species SPRUCE SPRUCE
Diameter 4 6
Bearing S60E N83W
Distance 4.2' 3.5'

Original Evidence Found

Year of search _____ By _____
Monument found _____

Original Bearing Trees Found

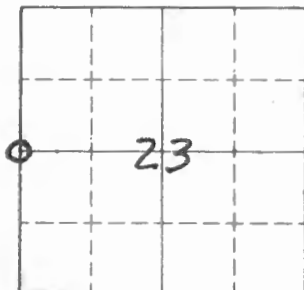
Species _____
Diameter _____
Bearing _____
Distance _____

Evidence of Subsequent Corner Restoration Found

Year of search 6-15-88 By CK-GB
FROM POST BY ROSE AT CW 116 WE CHAINED 1288.5'
AT N89W - Fd. 2 POST POINTS - OUR LINE FELL 3' SOUTH
DISTANCE WAS RIGHT ON POSTS. SET ELM POST BESIDE
POST POINTS - PLACE PIECE OF CAST IRON ALONG SIDE POSTS

MKD TIES Bearing Trees, Reference Objects

BLK SPRUCE ELM NO BT'S. TO MARK
8 3 BRING IN SIGN POSTS
N78E N44W FOR TIES
46.2' 15.4'
1/4 523 BT FSLP



Sketch

○ Corner ▨ F.S. Land

Relation of Evidence to Record Features Along Section Lines

Section line to sections _____
 Object _____
 Record distance _____
 Measured distance _____

Other Evidence

Describe evidence of use and occupation such as roads, fences, clearings, timber cutting lines, plantations, etc.. Cite source of testimony if any.

CORNER IN BRUSH (ALDER + WILLOW SWP)
NEED TO MONUMENT THIS CORNER IN SUMMER

At time of search:

1. Did you have the record description?

Yes ✓ No _____

2. How was search area located?

Pacing, chaining, photos, maps,
 etc. _____

3. Man hours spent in search 4 HRS.

4. Do you think additional search might

recover evidence? Yes _____ No _____

5. Signature Curt Krause

Perpetuation Record

Monument and accessories established. Include brief description of area. _____

Certified corner restoration certificate prepared: Yes _____ No _____

Filed in county records at _____ Date _____ County Document No. _____

Identified on aerial photo No. _____ Which is filed at _____

Index No. P-18
(Alphabetical - Numerical)

BOOK # 2
Pg. 74

LAND CORNER RECORD
(RECTANGULAR SURVEYS)

RD-7150-4 (Rev. 6/13/67)
GPO 802-127

T. 150 R. 27 S. Mer. N.F. CHIPPEWA County ITASCA State MINN.
CENTER WEST 1/16 Corner common to sections _____ and 23

EXISTING SURVEYS

Original Government Survey

Year surveyed NONE
Original monument (Wood post, stone, pile of stones, pipe, etc.)

Bearing Trees

Species _____
Diameter _____
Bearing _____
Distance _____

Original Evidence Found

Year of search _____ By _____
Monument found _____

Original Bearing Trees Found

Species _____
Diameter _____
Bearing _____
Distance _____

Subsequent Corner Restoration

Year surveyed 1927 By JOHN ROSE.
Where filed or recorded FOLDER 15 Pg. 28
Monument SET 4" SPRUCE POST FOR 1/16 COR.
(Original, concrete post, iron rod, etc.)

1288.5 FROM W 1/4 SEC. 23
MARK. BT's.

Bearing Trees, Reference Objects

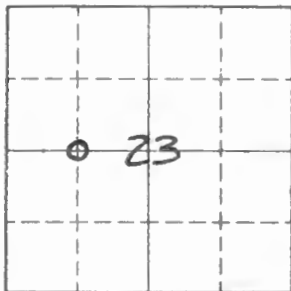
Species SPRUCE SPRUCE
Diameter 4 4
Bearing N70W N60E
Distance 13.4 10.4'

Evidence of Subsequent Corner Restoration Found

Year of search 6-15-88 By GB-CK
CHAINED N89W - 1288' FROM C 1/4 CORNER.
ED. SPRUCE POST LEANING WEST - IN PLACE.
FROZEN IN SWAMP. - SET NEW 3" X 3" X 9'
TAM POST AT CORNER - BASES POST AT SE. SIDE
TAM POST IS 6' HIGH - IN TAM + SPR. SWAMP.

Bearing Trees, Reference Objects

FL. SPR. STUB FL. SPR. STP.
24" HIGH ROTTEN
N62W N60E
13.4' 10.4'
SCRIBE VISIBLE SCRIBE VISIBLE



Sketch

○ Corner ▨ F.S. Land

Relation of Evidence to Record Features Along Section Lines

Section line to sections _____
 Object _____
 Record distance _____
 Measured distance _____

Other Evidence

Describe evidence of use and occupation such as roads, fences, clearings, timber cutting lines, plantations, etc.. Cite source of testimony if any. _____

IN TAM. + SPRUCE SWAMP

At time of search:

1. Did you have the record description?

Yes No _____

2. How was search area located?

Pacing, chaining, photos, maps,
 etc. _____

3. Man hours spent in search 2 HRS.

4. Do you think additional search might
 recover evidence? Yes _____ No

5. Signature Curt Krauss

Perpetuation Record

Monument and accessories established. Include brief description of area. 6-15-88

MARKED NEW B.T.S. TO TAM. POST

TAM. 5" N62W 14.5' MND. CW 1/16 523 BT

TAM. 10 N28E 36.1' " " " "

SPRUC 6 S69E 21.15' " " " "

PLACED 60" SPK. AT BASE OF TAM. POST

Certified corner restoration certificate prepared: Yes _____ No _____

Filed in county records at _____ Date _____ County Document No. _____

Identified on aerial photo No. _____ Which is filed at _____

Index No. P-19
(Alphabetical - Numerical)

BOOK # 2
Pg. 73

LAND CORNER RECORD
(RECTANGULAR SURVEYS)

RD-7150-4 (Rev. 6/13/67)
GPO 802-127

T. 150 R. 27 S. Mer. N.F. CHIPPEWA County MASCA State MN.
CENTER QUARTER Corner common to sections _____ and 23

EXISTING SURVEYS

Original Government Survey

Original Evidence Found

Year surveyed NONE
Original monument _____
(Wood post, stone, pile of stones, pipe, etc.)

Year of search _____ By _____
Monument found _____

Bearing Trees

Original Bearing Trees Found

Species _____
Diameter _____
Bearing _____
Distance _____

Species _____
Diameter _____
Bearing _____
Distance _____

Subsequent Corner Restoration

Evidence of Subsequent Corner Restoration Found

Year surveyed 1927 By JOHN ROSE
Where filed or recorded FOLDER 15 Pg. 28
Monument SET POST FOR C.14
(Original, concrete post, iron rod, etc.)

Year of search 6-16-88 By BB-CK
CHAINED FROM APPROX. E 1/4 SEC. 23 - RAN LINE
DUE WEST - CHAINED 2651' - THEN 46' NORTH
TO ROSE'S POST Fd. STANDING - IN PLACE
SCRIBED ON E+W SIDES - SET NEW 2"x2"x8'
STAKE ALONGSIDE OLD POST - NO BTK.

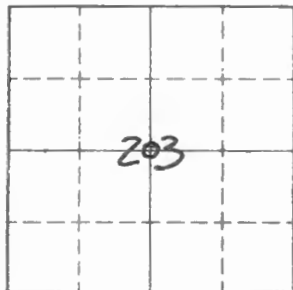
2577' FROM W 1/4 SEC. 23
2684.2' FROM S 1/4 SEC. 23

Bearing Trees, Reference Objects

Bearing Trees, Reference Objects OVER

Species _____
Diameter _____
Bearing _____
Distance _____

Species _____
Diameter _____
Bearing _____
Distance _____



Sketch

○ Corner F.S. Land

Relation of Evidence to Record Features Along Section Lines

Section line to sections _____
 Object _____
 Record distance _____
 Measured distance _____

Other Evidence

Describe evidence of use and occupation such as roads, fences, clearings, timber cutting lines, plantations, etc.. Cite source of testimony if any. _____

CORNER IS 16' SOUTH OF OLD SWAMP ROAD E+W
 FD. OLD BLAZED LINE E+W FROM ROSE'S POST
 LINE WAS ALL IN SPRUCE+TAN. SWAMP

At time of search:

1. Did you have the record description?

Yes No _____

2. How was search area located?

Pacing, chaining, photos, maps,
 etc. _____

3. Man hours spent in search 3 HRS.

4. Do you think additional search might
 recover evidence? Yes _____ No _____

5. Signature Curt Kanner

Perpetuation Record

Monument and accessories established. Include brief description of area. _____

MARKED NEW BT'S. TO ROSE'S POST

BLK. SPRUCE 6 S24W - 26.75' MND C 1/4 S23 BT
 " " 5 S33E - 12.9' " " " "
 " " 5 N36E - 10.7' " " " "

PLACED 60" SPK. IN TOP OF ROSE POST

Certified corner restoration certificate prepared: Yes _____ No _____

Filed in county records at _____ Date _____ County Document No. _____

Identified on aerial photo No. _____ Which is filed at _____

Index No. P-21 BOOK 2
(Alphabetical - Numerical) Pg. 24

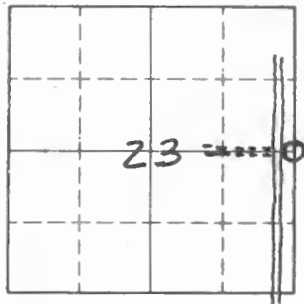
LAND CORNER RECORD
(RECTANGULAR SURVEYS)

RD-7 150-4 (Rev. 6/13/67)
 GPO 802-127

T. 150 R. 27 5 Mer. N.F. CHIPPewa County ITASCA State MN.
QUARTER BET. Corner common to sections 23 and 24

EXISTING SURVEYS

Original Government Survey		Original Evidence Found	
Year surveyed <u>1882</u>	<u>J. R. KING</u>	Year of search <u>1-10-34</u>	By <u>L.W. JOHNSON</u>
Original monument <u>WOOD POST</u>	<small>(Wood post, stone, pile of stones, pipe, etc.)</small>	Monument found <u>FD. 2 BT'S.</u>	<u>PLACE FSLP ON 8" FENCE POST WC BRS. STRE 13 LKS.</u>
Bearing Trees		Original Bearing Trees Found	
Species <u>TAM.</u>	<u>TAM.</u>	Species <u>BALSAM</u>	<u>CEDAR STP.</u>
Diameter <u>6</u>	<u>9</u>	Diameter <u>4</u>	<u>8</u>
Bearing <u>N10E</u>	<u>S70W</u>	Bearing <u>N72E</u>	<u>S81E</u>
Distance <u>15 LKS.</u>	<u>16 LKS.</u>	Distance <u>81.7'</u>	<u>19.4'</u>
<u>9.90'</u>	<u>10.56'</u>	<u>CORNER IS 51 LKS. EAST OF WC IN CENTER OF R.R. GRADE</u>	
Subsequent Corner Restoration		Evidence of Subsequent Corner Restoration Found	
Year surveyed <u>1927</u>	By <u>JOHN ROSE</u>	Year of search <u>9-12-85</u>	By <u>CK-JA-68</u>
Where filed or recorded <u>FOLDER 15 Pg. 26</u>		<u>SET 2" CEDAR HUB IN OLD R.R. GRADE</u>	
Monument <u>SET NEW CEDAR POST 5"</u>	<small>(Original concrete post, iron rod, etc.)</small>	<u>AS APPROX. 1/4 COR. BET. SECS. 23+24</u>	
<u>NO TREE S. COUSE. FOR BT'S.</u>		<u>PLACE FSLP ON 10" BALMIE SSPW-10.2' FROM</u>	
<u>SET PROPORTIONAL BET. SECT. COR'S.</u>		<u>2" CEDAR HUB - PLACE NEW TAG ON CCL POST</u>	
<u>2678.8'</u>	<u>OVER</u>	<u>52' E. OF COUNTRY ROAD 26</u>	
Bearing Trees, Reference Objects		Bearing Trees, Reference Objects	
Species _____	_____	_____	<u>OVER</u>
Diameter _____	_____	_____	_____
Bearing _____	_____	_____	_____
Distance _____	_____	_____	_____



Sketch

○ Corner ▨ F.S. Land

Relation of Evidence to Record Features Along Section Lines

Section line to sections _____
 Object _____
 Record distance _____
 Measured distance _____

Other Evidence

Describe evidence of use and occupation such as roads, fences, clearings, timber cutting lines, plantations, etc.. Cite source of testimony if any. _____

FOLDER 15 Pg. 28

SET POST AS WITNESS COR. TO 1/4 COR. 33.0' WEST
 ON TRUE LINE

ITASCA COUNTY ROAD SURVEY 1919

MID NEW BT'S.

CEDAR STP. 8" S 81 E 19.4'

BALSAM 4 N 72 E 81.7'

Perpetuation Record

Monument and accessories established. Include brief description of area. _____

CCC POST IS 52' E OF COUNTY RD. 26

APPROX. 1/4 COR. IS 86.5' S 66 E OF CCC POST

WE SPLIT DISTANCE BET NW & SW COR'S. SEC. 24

OLD SWAMP TRAIL BEAR N 86 W FROM APPROX. 1/4 COR.

At time of search:

1. Did you have the record description?

Yes No _____

2. How was search area located?

Pacing, chaining, photos, maps,
 etc. _____

3. Man hours spent in search 3 HRS.

4. Do you think additional search might

recover evidence? Yes _____ No _____

5. Signature Curt Krause

Certified corner restoration certificate prepared: Yes _____ No _____

Filed in county records at _____ Date _____ County Document No. _____

Identified on aerial photo No. _____ Which is filed at _____

Index No. Q-1
(Alphabetical - Numerical)

LAND CORNER RECORD
(RECTANGULAR SURVEYS)

RD-7 150-4 (Rev. 6/15/67)
GPO 802-127

T. 150 R. 27 S Mer. N.F. CHIPPEWA County ITASCA State MN.
SOUTH 1/16 BET. Corner common to sections 19 and 24

EXISTING SURVEYS

Original Government Survey

Year surveyed NONE
Original monument (Wood post, stone, pile of stones, pipe, etc.)

Bearing Trees

Species _____
Diameter _____
Bearing _____
Distance _____

Original Evidence Found

Year of search _____ By _____
Monument found _____

Original Bearing Trees Found

Species _____
Diameter _____
Bearing _____
Distance _____

Subsequent Corner Restoration

Year surveyed _____ By _____
Where filed or recorded _____
Monument (Original, concrete post, iron rod, etc.)

Bearing Trees, Reference Objects

Species _____
Diameter _____
Bearing _____
Distance _____

Evidence of Subsequent Corner Restoration Found

Year of search 10-24-79 By CK-GB
CHAINED 1 MILE OF LINE ON 10-18-79
ON 10-24-79 GO TO STATION 4041 AND
MAKE 45' WEST OF RANDOM LINE AND EST.
APPROX. S 1/16 - PLACED FSLP ON 10" ASPEN
ON E SIDE - APPROX. COR IS S'E OF TAG

Bearing Trees, Reference Objects

Species _____
Diameter _____
Bearing _____
Distance _____



Sketch

○ Corner ▨ F.S. Land

Relation of Evidence to Record Features Along Section Lines

Section line to sections _____
 Object _____
 Record distance _____
 Measured distance _____

Other Evidence

Describe evidence of use and occupation such as roads, fences, clearings, timber cutting lines, plantations, etc.. Cite source of testimony if any.

OLD BLAZED LINE - SEEN N-S-W AT THIS LOCATION

At time of search:

1. Did you have the record description?

Yes _____ No _____

2. How was search area located?

Pacing, chaining, photos, maps,
 etc. _____

3. Man hours spent in search _____

4. Do you think additional search might
 recover evidence? Yes _____ No _____

5. Signature Curt Krause

Perpetuation Record

Monument and accessories established. Include brief description of area. _____

Certified corner restoration certificate prepared: Yes _____ No _____

Filed in county records at _____ Date _____ County Document No. _____

Identified on aerial photo No. _____ Which is filed at _____

Index No. R-1
(Alphabetical - Numerical)

BOOK #2
Pg. 3

LAND CORNER RECORD
(RECTANGULAR SURVEYS)

R9-7150-4 (Rev. 6/13/67)
GPO 802-127

T. 150 R. 28-27 5 Mer. N.F. CHIPPEWA County ITASCA State MN.
SECTION Corner common to sections 19, 24, 25 and 30

EXISTING SURVEYS

Original Government Survey

Year surveyed 1882 J.R. KING
Original monument WOOD POST
(Wood post, stone, pile of stones, pipe, etc.)

Bearing Trees

Species	<u>TAM</u>	<u>TAM.</u>	<u>TAM</u>	<u>TAM</u>
Diameter	<u>8</u>	<u>10</u>	<u>12</u>	<u>10</u>
Bearing	<u>N38W</u>	<u>N37E</u>	<u>S49W</u>	<u>S73E</u>
Distance	<u>7 LKS.</u>	<u>24 LKS.</u>	<u>33 LKS.</u>	<u>15 LKS.</u>
	<u>4.6'</u>	<u>15.8'</u>	<u>21.8'</u>	<u>9.9'</u>

Subsequent Corner Restoration

Year surveyed _____ By _____
Where filed or recorded _____
Monument _____
(Original, concrete post, iron rod, etc.)

Bearing Trees, Reference Objects

Species _____
Diameter _____
Bearing _____
Distance _____

Original Evidence Found

Year of search _____ By _____
Monument found _____

Original Bearing Trees Found

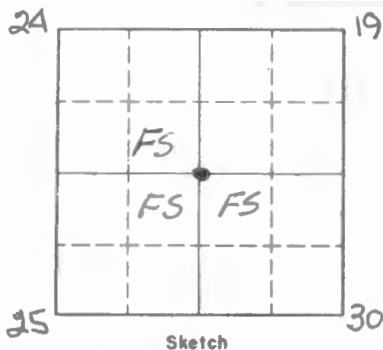
Species _____
Diameter _____
Bearing _____
Distance _____

Evidence of Subsequent Corner Restoration Found

Year of search 2-13-76 By CK (G.B. GENE BREKE)
Fd. SQD. POST (TAM) 48" HIGH LEANING N
SCRIBED ON 4 SIDES NO BT'S. Fd.
PUT ESLP ON 7" ASH ON SOUTH SIDE OF TREE
CORNER IS ~~15.8~~' SOUTH OF TAG 13.0'
CHECKED TIES N 12 CHS. - E 2.5 CHS. - S 5 CHS. OK

Bearing Trees, Reference Objects

	<u>SIGN POST</u>	<u>SIGN POST</u>
Diameter	<u>8'</u>	<u>8'</u>
Bearing	<u>NORTH</u>	<u>EAST</u>
Distance	<u>3.85'</u>	<u>3.70'</u>
	<u>BOTH SIGNS</u>	<u>BOTH SIGNS</u>



○ Corner ▨ F.S. Land

Relation of Evidence to Record Features Along Section Lines

Section line to sections _____

Object _____

Record distance _____

Measured distance _____

Other Evidence

Describe evidence of use and occupation such as roads, fences, clearings, timber cutting lines, plantations, etc.. Cite source of testimony if any. 2-13-76

GENE BREKE FORESTRY TECH. TOOK ME TO THIS CORNER AND WE SEARCHED AREA IN WINTER (DEEP SNOW) NO OTHER EVIDENCE FOUND AT THIS TIME - SEARCH IN FALL WITH NO SNOW LAND TIES CHECKED FAIRLY GOOD S-E SHOULD CHAIN FROM NORTH OR WEST

At time of search:

1. Did you have the record description?

Yes No _____

2. How was search area located?

Pacing, chaining, photos, maps, etc. _____

3. Man hours spent in search _____

4. Do you think additional search might recover evidence? Yes _____ No _____

5. Signature Curtis R. Krause

Perpetuation Record

Monument and accessories established. Include brief description of area.

SET 8' POST AT CORNER WIRED SCRIPED POST TO STEEL POST 120' E. LV. SWP. N-S
ON @ LINE 100' N @ OLD R.R. GRADE 200' @ E
170' - 270' - 370' N + 18' THEN WEST TO STA. 5000'S SET EARLIER AM
TOTAL NORTH 388' N THEN 40' W TO STA. 5000'S AND
@ 100' E TIED TOGETHER AND ESTABLISHED CORNER POSITION
GARY BRAMP - CRK 10-22-79

Certified corner restoration certificate prepared: Yes _____ No _____

Filed in county records at _____ Date _____ County Document No. _____

Identified on aerial photo No. _____ Which is filed at _____

Index No. R-251
(Alphabetical - Numerical)

LAND CORNER RECORD
(RECTANGULAR SURVEYS)

RD-7150-4 (Rev. 6/13/67)
 GPO 502-127

T. 150N R. 27W Mer. N.F. Chippewa County Itasca State MN
 Section 24 Corner common to sections 24, 25, 19 and 30

EXISTING SURVEYS

Original Government Survey

Year surveyed 2-10 --1882
 Original monument Wood post 4ft
(Wood post, stake, nail or wood, pipe, etc.)

Species	Bearing Trees			
	Tam	Tam	Tam	Tam
Diameter	8"	10"	12"	10"
Bearing	S38°W	N37°E	S49°W	S73°W
Distance	7 lks.	24 lks	33 lks	15 lks

Subsequent Corner Restoration

Year surveyed _____ By _____
 Where filed or recorded _____
 Monument _____
(Original, concrete post, iron rod, etc.)

Bearing Trees, Reference Objects

Species	_____
Diameter	_____
Bearing	_____
Distance	_____

Original Evidence Found

Year of search _____ By _____
 Monument found _____

Original Bearing Trees Found

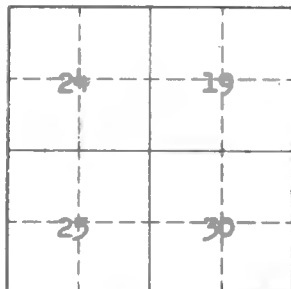
Species	_____
Diameter	_____
Bearing	_____
Distance	_____

Evidence of Subsequent Corner Restoration Found

Year of search 1976 by Stewart and Brekke
Found old sward post with scribing good
Land ties work out fair. Lots of snow
4° below zero. Did not do much searching
for stumps. Well marked up by blue paint.
1976 S&B

Bearing Trees, Reference Objects

Species	_____
Diameter	_____
Bearing	_____
Distance	_____



Sketch

○ Corner ▨ F.S. Land

Relation of Evidence to Record Features Along Section Lines

Section line to sections	<u>25 & 30</u>	<u>25 & 30</u>	<u>25 & 30</u>
Object	<u>Lake</u>	<u>Lake</u>	<u>Edge of lake</u>
Record distance	<u>10.50</u>	<u>26</u>	<u>30 chs.</u>
Measured distance	<u>11.50</u>	<u>25 chs.</u>	<u>39 chs.</u>

Other Evidence

Describe evidence of use and occupation such as roads, fences, clearings, timber cutting lines, plantations, etc.. Cite source of testimony if any. Because the swamp is almost completely bare of trees, this corner is questionable. Going east from corner land ties are poor except for the first land tie which is about 1/2 ch. off. Scribing only on two sides. After checking field note closer surveyor used notches on two sides of post. Recommend follow up be done on this corner since it is so important.

At time of search:

1. Did you have the record description?

Yes X No _____

2. How was search area located?

Pacing chaining, photos, maps, etc. _____

3. Man hours spent in search 2

4. Do you think additional search might recover evidence? Yes X No _____

5. Signature /s/ Jack Stewart

Perpetuation Record

Monument and accessories established. Include brief description of area. _____

Certified corner restoration certificate prepared: Yes _____ No _____

Filed in county records of _____ Date _____ County Document No. _____

Identified on aerial photo No. _____ Which is filed at _____

T. 150 R. 27 S. Mer. N.F. CHIPPEWA County ITASCA State MN.
QUARTER RET. Corner common to sections 19 and 30

EXISTING SURVEYS

Original Government Survey

Year surveyed 1882 J.R. KINGOriginal monument WOOD POST
(Wood post, stone, pile of stones, pipe, etc.)

Bearing Trees

Species	<u>BIRCH</u>	<u>BIRCH</u>
Diameter	<u>20</u>	<u>20</u>
Bearing	<u>S71E</u>	<u>N75E</u>
Distance	<u>8 LKS.</u>	<u>14 LKS.</u>
	<u>5.3'</u>	<u>9.2'</u>

Subsequent Corner Restoration

Year surveyed _____ By _____

Where filed or recorded _____

Monument _____
(Original, concrete post, iron rod, etc.)

Bearing Trees, Reference Objects

Species	_____
Diameter	_____
Bearing	_____
Distance	_____

Original Evidence Found

Year of search _____ By _____

Monument found _____

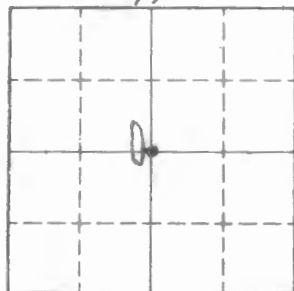
Original Bearing Trees Found

Species	_____
Diameter	_____
Bearing	_____
Distance	_____

Evidence of Subsequent Corner Restoration Found

Year of search 10-23-79 By CK-66
FD. 1 1/2" X 24" HIGH IRON PIPE WITH UNION AT TOP
AT APPROX. 1/4 COR - 15' EAST OF SMALL GRASS SLOUGH
150' N IS NO ORIG. EVIDENCE FOUND - CHECK LAND TIE
TO WEST CHAINED 88.5' BRS N-S - FD. OLD BLAZES E-W
EAST OF COR. ALSO 1 B. WOOD 14" 400'± WEST OF COR.

Bearing Trees, Reference Objects



30
Sketch

○ Corner F.S. Land

Relation of Evidence to Record Features Along Section Lines

Section line to sections _____
 Object _____
 Record distance _____
 Measured distance _____

Other Evidence

Describe evidence of use and occupation such as roads, fences, clearings, timber cutting lines, plantations, etc.. Cite source of testimony if any. _____

APPROX. COR. POSITION BY G. BRECK 2-13-76 IS SOUTH 100' AND 20'
 EAST OF IRON PIPE

PUT LSLP ON 8" ASPEN N75E 3.0'

SET 2X2 X 60" BALSAM POST SQ. BELIEVE IRON

DEAD 24" X 25" W. PINE SNAG STANDS N8E APPROX. 50' FROM PIPE

At time of search:

1. Did you have the record description?

Yes _____ No _____

2. How was search area located?

Pacing, chaining, photos, maps,
 etc. _____

3. Man hours spent in search _____

4. Do you think additional search might

recover evidence? Yes _____ No _____

5. Signature _____

Perpetuation Record

Monument and accessories established. Include brief description of area. _____

Certified corner restoration certificate prepared: Yes _____ No _____

Filed in county records of _____ Date _____ County Document No. _____

Identified on aerial photo No. _____ Which is filed at _____

Index No. R-19
(Alphabetical-Numerical)

BOOK 2
Pg. 26

LAND CORNER RECORD
(RECTANGULAR SURVEYS)

R9-7150-4 (Rev. 6/13/67)
GPO 802-127

T. 150 R. 27 Mer. N.F. CHIPPEWA County ITASCA State MN
QUARTER BET. Corner common to sections 23 and 26

EXISTING SURVEYS

Original Government Survey

Year surveyed 1882 By J. R. KING
Original monument WOOD POST
(Wood post, stone, pile of stones, pipe, etc.)
40.07 CHS. = 2644.62'

Bearing Trees

Species ASPEN SPRUCE
Diameter 8 10
Bearing N23W S14E
Distance 15 LKS. 20 LKS.
9.90' 13.20'

Subsequent Corner Restoration

Year surveyed 1927 By JOHN ROSE
Where filed or recorded FOLDER 15 Pg. 23
Monument RANDOM LINE FELL 7.5' SOUTH OF 1/4
(Original, concrete post, iron rod, etc.)
CoR.
2630' FROM SW COR. SEC. 23

Bearing Trees, Reference Objects

Species _____
Diameter _____
Bearing _____
Distance _____

Original Evidence Found

Year of search 1-15-34 By G. SHERMAN
Monument found FD. POST FALLEN DOWN - SCRIBED
1/4 523 + 1/4 526 - 874

Original Bearing Trees Found

Species PINE PLACED ESLP ON PINE
Diameter 7
Bearing S30E
Distance 35 LKS.
23.10 SCRIBED 1/4 526 BT

Evidence of Subsequent Corner Restoration Found

Year of search _____ By _____

Bearing Trees, Reference Objects

Species _____
Diameter _____
Bearing _____
Distance _____



Sketch

○ Corner ▨ F.S. Land

Relation of Evidence to Record Features Along Section Lines

Section line to sections _____
 Object _____
 Record distance _____
 Measured distance _____

Other Evidence

Describe evidence of use and occupation such as roads, fences, clearings, timber cutting lines, plantations, etc.. Cite source of testimony if any. _____

At time of search:

1. Did you have the record description?

Yes _____ No _____

2. How was search area located?

Pacing, chaining, photos, maps, etc. _____

3. Man hours spent in search _____

4. Do you think additional search might

recover evidence? Yes _____ No _____

5. Signature _____

Perpetuation Record

Monument and accessories established. Include brief description of area. _____

Certified corner restoration certificate prepared: Yes _____ No _____

Filed in county records of _____ Date _____ County Document No. _____

Identified on aerial photo No. _____ Which is filed at _____

Index No. T-1
(Alphabetical - Numerical)

LAND CORNER RECORD
(RECTANGULAR SURVEYS)

R9-7150-4 (Rev. 6/13/67)
GPO 802-127

T. 150 R. 27 5 Mer. N.F. CHIPPEWA County ITASCA State MN.
QUARTER BET. Corner common to sections _____, 25 and 30

EXISTING SURVEYS

Original Government Survey

Year surveyed 1882 By J.R. KING
Original monument WOOD POST
(Wood post, stone, pile of stones, pipe, etc.)

Bearing Trees

Species BALSAM MAPLE
Diameter 18 8
Bearing N69W S56E
Distance 30 LKS. 22 LKS.
19.8' 14.52'

Subsequent Corner Restoration

Year surveyed _____ By _____
Where filed or recorded _____
Monument _____
(Original, concrete post, iron rod, etc.)

Bearing Trees, Reference Objects

Species _____
Diameter _____
Bearing _____
Distance _____

Original Evidence Found

Year of search _____ By _____
Monument found _____

Original Bearing Trees Found

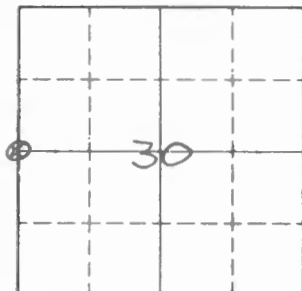
Species _____
Diameter _____
Bearing _____
Distance _____

Evidence of Subsequent Corner Restoration Found

Year of search 12-5-75 By CK-WJ
CHAINED NORTH FROM APPROX. SEC. COR.
25-30-31-36 - TIES ON BACK - EST. APPROX.
CORNER ON TOP OF HARDWOOD RIDGE - 60' WEST
OF OUR LINE - MARKED 10" MAPLE AS APPROX.
CORNER - PLACE ESLP ON SOUTH SIDE OF MAPLE

Bearing Trees, Reference Objects OVER

FD. BLAZES IN AREA - BUT NO EVIDENCE
OF ORIG. POST OR BT'S. - OUR DISTANCE
WAS 2600' N - TIES WOULD FIT BETTER
WHEN WE MOVED 60' WEST OF OUR LINE



Sketch

○ Corner F.S. Land

Relation of Evidence to Record Features Along Section Lines

Section line to sections _____
 Object _____
 Record distance _____
 Measured distance _____

Other Evidence

Describe evidence of use and occupation such as roads, fences, clearings, timber cutting lines, plantations, etc.. Cite source of testimony if any. _____

OUR LINE AT NORTH

100' N ENT. LOWLAND - 300' N SMALL CREEK - 470' N W. LOWLAND - RIDGE
 500' N ED. 18" BASSAM BLAZED NYS - 610' N EDGE OF LAKE NE-SW
 1190' N EDGE OF LAKE NW-SE - 1340' N ED. 16" BASSWOOD BLAZED
 NYS - 1800' N EDGE OF LAKE - 2200' N LEAVE LOWLAND
 2600' N EST. APPROX. 1/4 COR.

At time of search:

1. Did you have the record description?
 Yes No _____

2. How was search area located?
 Pacing, chaining, photos, maps,
 etc. _____

3. Man hours spent in search 3 HRS.

4. Do you think additional search might
 recover evidence? Yes _____ No _____

5. Signature Curtis R. Kramer

Perpetuation Record

Monument and accessories established. Include brief description of area. _____

ORIG. NOTES ALONG MARK (By KING)

363' - 550' CHS. CROSS CREEK 5 LKS. - ROW SE
 693' 19.50 " TO LAKE SET MC
 1320' 20.00 " W. LAKE SET MC
 1716' 26.00 " TO LAKE SET MC
 1980' 30.00 " W. LAKE SET MC

Certified corner restoration certificate prepared: Yes _____ No _____

Filed in county records at _____ Date _____ County Document No. _____

Identified an aerial photo No. _____ Which is filed at _____

Index No. V-1
(Alphabetical - Numerical)

LAND CORNER RECORD
(RECTANGULAR SURVEYS)

R9-7150-4 (Rev. 6/13/67)
GPO 802-127

T. 150 R. 27 Mer. N.F. CHIPPEWA County ITASCA State MN.
SECTION Corner common to sections 25 , 30 , 31 and 36

EXISTING SURVEYS

Original Government Survey

Year surveyed 1882 J. R. KING
Original monument WOOD POST
(Wood post, stone, pile of stones, pipe, etc.)

Bearing Trees

Species	<u>BIRCH</u>	<u>BALSAM</u>	<u>ASPEN</u>	<u>ASPEN</u>
Diameter	<u>8</u>	<u>10</u>	<u>10</u>	<u>9</u>
Bearing	<u>S72E</u>	<u>S33W</u>	<u>N2E</u>	<u>N29W</u>
Distance	<u>15 LKS.</u> <u>9.9'</u>	<u>45 LKS.</u> <u>29.7'</u>	<u>28 LKS.</u> <u>18.5'</u>	<u>60 LKS.</u> <u>39.6'</u>

Subsequent Corner Restoration

Year surveyed _____ By _____
Where filed or recorded _____
Monument _____
(Original, concrete post, iron rod, etc.)

Bearing Trees, Reference Objects

Species _____
Diameter _____
Bearing _____
Distance _____

Original Evidence Found

Year of search _____ By _____
Monument found _____

Original Bearing Trees Found

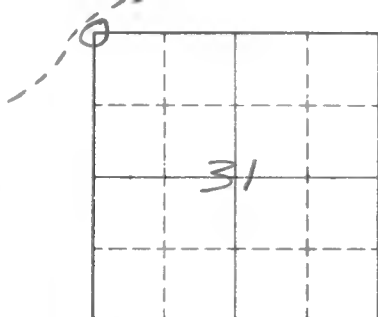
Species _____
Diameter _____
Bearing _____
Distance _____

Evidence of Subsequent Corner Restoration Found

Year of search 12-4-75 By CK-JD JACK DAVIS
CHAINED EAST FROM ORIG. COR. AT 25-26-35-36
TISONR28W - 4030'E SET PICKET WITH RIBBON
MKD 4030'E - NOW RAN LINE NORTH TO CHECK
LAND TIES TO FISK LAKE (4 TIES) - CAME BACK
AND ESTABLISHED APPROX. COR. AS FOLLOWS

Bearing Trees, Reference Objects OVER

Species _____
Diameter _____
Bearing _____
Distance _____



Sketch

○ Corner F.S. Land

Relation of Evidence to Record Features Along Section Lines

Section line to sections _____
 Object _____
 Record distance _____
 Measured distance _____

Other Evidence

Describe evidence of use and occupation such as roads, fences, clearings, timber cutting lines, plantations, etc.. Cite source of testimony if any. WJ BILL JOHNSON
12-5-75 CK-WJ
WE NOW CHECK LAND TIE TO SOUTH (SCHS. LV. SWP.) AND
FOUND WE NEEDED TO MOVE WEST 100' AND TIES NORTH AND
SOUTH WOULD CHECK BETTER
BLAZED 10" ASPEN (4 SIDES) AS APPROX. SEC. COR. - PLACE
FELP ON SAME ON WEST SIDE OF TREE
DISTANCE FROM WEST 4030'E - DISTANCE NORTH WOULD NOW
BE 2700'N TO 1/4 25-30 - DISTANCE FROM TSP. COR. TO

At time of search:

1. Did you have the record description?

Yes No _____

2. How was search area located?

Pacing, chaining photos maps
 etc. _____

3. Mon hours spent in search 4 HRS.

4. Do you think additional search might recover evidence? Yes _____ No _____

5. Signature Curt Kramer

Perpetuation Record

Monument and accessories established. Include brief description of area. _____
SOUTH WOULD BE 1195' N10W
OLD WOODS TRAIL NE-SW IS APPROX. 100' WEST OF APPROX.
CORNER - SMALL OPEN AREA ALONG WOOD TRAIL
MORE SEARCH SHOULD BE DONE IN SUMMER - NOW WE HAVE
15" SNOW DEPTH - SWAMP ARE VERY SOFT (NO FROST)
WE BROKE THROUGH ICE AT FISK LAKE (BAYS) ON LINE NORTH
OTHER SWAMPS ARE NOT FROZEN - WET FEET EVERY DAY ON LINES
RUN THIS WINTER

Certified corner restoration certificate prepared: Yes _____ No _____

Filed in county records at _____ Date _____ County Document No. _____

Identified on aerial photo No. _____ Which is filed at _____

Index No. V-5
(Alphabetical - Numerical)Book 2 | BOOK 3
Pg. 41 | Pg. 6LAND CORNER RECORD
(RECTANGULAR SURVEYS)R9-7150-4 (Rev. 6/13/67)
GPO 802-127T. 150 R. 27 S. 5 Mer. N.F. CHIPPEWA County ITASCA State MN.
SECTION Corner common to sections 29, 30, 31 and 32

EXISTING SURVEYS

Original Government Survey

Year surveyed 1882 By J. R. KING
Original monument WOOD POST
(Wood post, stone, pile of stones, pipe, etc.)

Bearing Trees

Species	ASPEN	ASPEN	ASPEN	ASPEN
Diameter	<u>12</u>	<u>14</u>	<u>10</u>	<u>10</u>
Bearing	<u>S53W</u>	<u>N23W</u>	<u>S72E</u>	<u>N34E</u>
Distance	<u>20 LKS.</u>	<u>30 LKS.</u>	<u>30 LKS.</u>	<u>35 LKS.</u>
	<u>13.2'</u>	<u>19.8'</u>	<u>19.8'</u>	<u>23.10'</u>

Subsequent Corner Restoration

Year surveyed 2-13-34 By F. B. AMES
Where filed or recorded _____
Monument FD. 4" X 22" SCRIBED POST
(Original, concrete post, iron rod, etc.)NO BT'S. FOUND

Bearing Trees, Reference Objects

Species ASPEN
Diameter 14
Bearing SOUTH
Distance 12 LKS.

Original Evidence Found

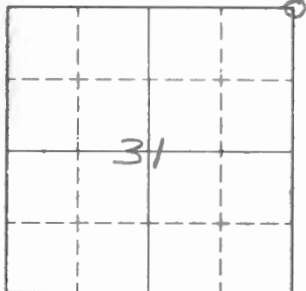
Year of search _____ By _____
Monument found _____

Original Bearing Trees Found

Species _____
Diameter _____
Bearing _____
Distance _____

Evidence of Subsequent Corner Restoration Found

Year of search 11-21-75 By CK-WJ
RAN LINE AT N2W FROM SEC. COR. 5-6-31-32
WHICH IS 4" ASH POST IN ALDER SWAMP
CHAINED 52.38' THEN 80' WEST TO 6" ASPEN
STUB 9' HIGH WITH OLD FSLP ON W SIDE
AS APPROX. COR. DATED 10-11-50 MHE + REMBearing Trees, Reference Objects OVER



Sketch

○ Corner ▨ F.S. Land

Relation of Evidence to Record Features Along Section Lines

Section line to sections _____
 Object _____
 Record distance _____
 Measured distance _____

Other Evidence

Describe evidence of use and occupation such as roads, fences, clearings, timber cutting lines, plantations, etc.. Cite source of testimony if any. _____

WILL CHAIN FROM APPROX. SEC. COR. 25-30-31-36
ON RANGE LINE - EAST TO THIS APPROX. LOCATION

At time of search:

1. Did you have the record description?

Yes No _____

2. How was search area located?

Pacing, chaining, photos, maps,
 etc. _____

3. Man hours spent in search 3 HRS.

4. Do you think additional search might recover evidence? Yes _____ No _____

Perpetuation Record

Monument and accessories established. Include brief description of area. _____

Certified corner restoration certificate prepared: Yes _____ No _____

Filed in county records at _____ Date _____ County Document No. _____

Identified on aerial photo No. _____ Which is filed at _____

5. Signature Curtis Kramer

T. 150 R. 27 S. Mer. N.F. CHIPPEWA County ITASCA State MN
SECTION Corner common to sections 29, 30, 31 and 32

EXISTING SURVEYS

Original Government Survey

Year surveyed _____

Original monument _____
(Wood post, stone, pile of stones, pipe, etc.)

Bearing Trees

Species _____

Diameter _____

Bearing _____

Distance _____

Original Evidence Found

Year of search _____ By _____

Monument found _____

Original Bearing Trees Found

Species _____

Diameter _____

Bearing _____

Distance _____

Subsequent Corner Restoration

Year surveyed _____ By _____

Where filed or recorded _____

Monument _____
(Original, concrete post, iron rod, etc.)

Evidence of Subsequent Corner Restoration Found

Year of search 5/25/89 By GB-CK

SET 3" X 3" X 48" DRY BALSAM POST

AT CORNER - HOT ROCK AT NORTH SIDE OF POST

CORNER IN ASPEN + HARDWOODS

SEE FIELD BOOK #2 PAGE 41

BOOK #3 PAGE 6

Bearing Trees, Reference Objects

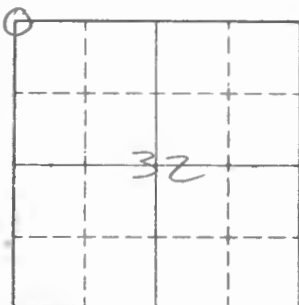
Species _____

Diameter _____

Bearing _____

Distance _____

Bearing Trees, Reference Objects OVER



Sketch

○ Corner ▨ F.S. Land

Relation of Evidence to Record Features Along Section Lines

Section line to sections _____
 Object _____
 Record distance _____
 Measured distance _____

Other Evidence

Describe evidence of use and occupation such as roads, fences, clearings, timber cutting lines, plantations, etc.. Cite source of testimony if any. _____

At time of search:

1. Did you have the record description?

Yes No _____

2. How was search area located?

Pacing, chaining, photos, maps, etc. _____

3. Man hours spent in search 3 HRS.

4. Do you think additional search might recover evidence? Yes No _____

5. Signature Carl Krause

Perpetuation Record

Monument and accessories established. Include brief description of area. _____

TIES TO POST
ASH 9 S30 E 32.40' SPK+TAG
MAPLE 8 S50W 31.45' " "
BASSWOOD 12 N57W 13.70' " "

Certified corner restoration certificate prepared: Yes _____ No _____

Filed in county records at _____ Date _____ County Document No. _____

Identified on aerial photo No. _____ Which is filed at _____

Index No. V-7 BK # 1
(Alphabetical - Numerical) PAGE 36

LAND CORNER RECORD
(RECTANGULAR SURVEYS)

R9-7150-4 (Rev. 6/13/67)
 GPO 802-127

T. 150 R. 27 Mer. N.F. CHIPPEWA County ITASCA State MN
NORTH QUARTER Corner common to sections _____ and 32

EXISTING SURVEYS

Original Government Survey

Year surveyed _____
 Original monument _____
(Wood post, stone, pile of stones, pipe, etc.)

Bearing Trees

Species _____
 Diameter _____
 Bearing _____
 Distance _____

Subsequent Corner Restoration

Year surveyed _____ By _____
 Where filed or recorded _____
 Monument _____
(Original, concrete post, iron rod, etc.)

Bearing Trees, Reference Objects

Species _____
 Diameter _____
 Bearing _____
 Distance _____

Original Evidence Found

Year of search _____ By _____
 Monument found _____

Original Bearing Trees Found

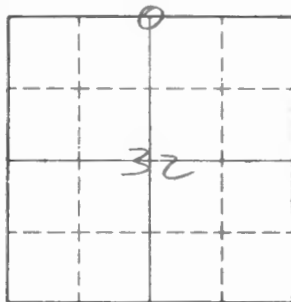
Species _____
 Diameter _____
 Bearing _____
 Distance _____

Evidence of Subsequent Corner Restoration Found

Year of search 5/26/89 By GB-CK
EST. APPROX. COR. BY SPLITTING TOTAL DISTANCE
OF 5520' AT A BEARING OF N88W
BETWEEN THE NW + NE CORNERS OF SEC 32
APPROX. 1/4 COR IS FSLP ON 7" ASPEN - 95'
NORTH OF E+W EDGE OF ASPEN CUTOVER.

Bearing Trees, Reference Objects

Species _____
 Diameter _____
 Bearing _____
 Distance _____



Sketch

○ Corner ▨ F.S. Land

Relation of Evidence to Record Features Along Section Lines

Section line to sections _____
 Object _____
 Record distance _____
 Measured distance _____

Other Evidence

Describe evidence of use and occupation such as roads, fences, clearings, timber cutting lines, plantations, etc.. Cite source of testimony if any. _____

At time of search:

1. Did you have the record description?

Yes No _____

2. How was search area located?

Pacing, chaining, photos, maps,
 etc. _____

3. Man hours spent in search 4 HRS.

4. Do you think additional search might

recover evidence? Yes _____ No

Perpetuation Record

Monument and accessories established. Include brief description of area. _____

Certified corner restoration certificate prepared: Yes _____ No _____

Filed in county records at _____ Date _____ County Document No. _____

Identified on aerial photo No. _____ Which is filed at _____

5. Signature Carl Krause

Index No. V-9
(Alphabetical - Numerical)

BOOK #1
 Pg. 67

LAND CORNER RECORD
(RECTANGULAR SURVEYS)

R9-7150-4 (Rev. 6/13/67)
 GPO 802-127

T. 150 R. 27 Mer. N.F. CHIPPEWA County ITASCA State MN
SECTION Corner common to sections 28, 29, 32 and 33

EXISTING SURVEYS

Original Government Survey

Year surveyed 1882
 Original monument WOOD POST
(Wood post, stone, pile of stones, pipe, etc.)

Bearing Trees

Species	<u>SPRUCE</u>	<u>SPRUCE</u>	<u>SPRUCE</u>	<u>SPRUCE</u>
Diameter	<u>20</u>	<u>24</u>	<u>10</u>	<u>11</u>
Bearing	<u>S87W</u>	<u>N4W</u>	<u>N50E</u>	<u>S24E</u>
Distance	<u>44 LKS.</u> <u>29.04'</u>	<u>60 LKS.</u> <u>39.60'</u>	<u>50 LKS.</u> <u>33.0'</u>	<u>50 LKS.</u> <u>33.0'</u>

Subsequent Corner Restoration

Year surveyed 1927 By J.J. ROSE
 Where filed or recorded FOLDER 13 Pg. 175
 Monument 5344.1 NORTH OF TSP. LINE
(Original, concrete post, iron rod, etc.)

Bearing Trees, Reference Objects

Species _____
 Diameter _____
 Bearing _____
 Distance _____

Original Evidence Found

Year of search 1927 By J.J. ROSE
 Monument found FD. 3 SPRUCE BTY.

Original Bearing Trees Found

Species	_____	_____	_____	_____
Diameter	_____	_____	_____	_____
Bearing	<u>SW</u>	<u>NW</u>	<u>NE</u>	<u>SE</u>
Distance	<u>DOWN</u>	<u>STANDING</u>	<u>STUB</u>	<u>STUB</u>

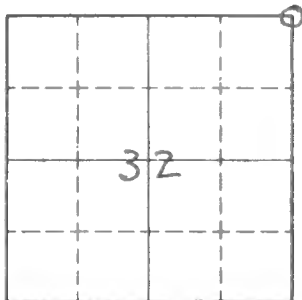
Evidence of Subsequent Corner Restoration Found

Year of search 4-27-89 By CK-GB
GO BACK TO CHAINED POSITION 2704' NORTH
OF 1/4 ON 3-15-89 - FD. 5" TAM. POST-SCRIBED
ALSO 2 OTHER SMALLER POST POINTS - SET
3"X3"X8' NEW TAM POST AT TRUE POSITION -
PLACED OTHER POSTS ALONGSIDE

Bearing Trees, Reference Objects

Species	<u>SPRUCE</u>	<u>SPRUCE</u>	<u>SPRUCE STP.</u>
Diameter	<u>STP + LOG</u>	<u>ROTTED STP.</u>	<u>ROTTED STP.</u>
Bearing	<u>N3W</u>	<u>S23E</u>	<u>N44E</u>
Distance	<u>36.4'</u>	<u>32.0'</u>	<u>46.8'</u>

OVER



Sketch

○ Corner F.S. Land

Relation of Evidence to Record Features Along Section Lines

Section line to sections _____
 Object _____
 Record distance _____
 Measured distance _____

Other Evidence

Describe evidence of use and occupation such as roads, fences, clearings, timber cutting lines, plantations, etc.. Cite source of testimony if any. 4-27-89 CK-GB
PUT FSLP ON TAM. 10 N81E - 50.0' FROM CORNER
1400' WEST CROSS DNR WOODS TRAIL NW-SE
BLAZED ASPEN 10" ON E. SIDE OF TRAIL - WILL TAG LATER
AFTER WE COMPLETE LINE WEST
CORNER IN BRUSH SWAMP NOT MANY TREES STANDING
CLOSE TO CAR, - AN ASPEN ISLAND IS APPROX. 150'
SW OF CORNER

At time of search:

1. Did you have the record description?

Yes No _____

2. How was search area located?

Pacing chaining, photos maps,
 etc. _____

3. Man hours spent in search 2 HRS.

4. Do you think additional search might recover evidence? Yes _____ No _____

5. Signature Curt Krause

Perpetuation Record

Monument and accessories established. Include brief description of area. 5/12/89
C. KRAUSE K. WHITEHORN
SET 2" X 60" LONG IRON PIPE WITH BRASS CAP MKD.

WITNESSED BY

TAM. 6 N4E 69.82' MKD 528 BT
TAM. 10 N82E 50.12' MKD 528 BT
8' STEEL SIGN POSTS WEST 3.0' & SOUTH 3.0'

Certified corner restoration certificate prepared: Yes _____ No _____

Filed in county records at _____ Date _____ County Document No. _____

Identified on aerial photo No. _____ Which is filed at _____

Index No. V-11
(Alphabetical - Numerical)

Book 1
Pg. 36

LAND CORNER RECORD
(RECTANGULAR SURVEYS)

R9-7150-4 (Rev. 6/13/67)
GPO 802-127

T. 150N R. 27 Mer. N.F. Chip County Itasca State Mn.
Quarter Corner common to sections 29 and 32

EXISTING SURVEYS

Original Government Survey

Year surveyed 1882
Original monument Set post 5'x4"x4"
(Wood post, stone, pile of stones, pipe, etc.)

Bearing Trees

Species Tam. Tam.
Diameter 10" 9"
Bearing S43E N3E
Distance 141ks. 201ks.
9.24' 13.20'

Subsequent Corner Restoration

Year surveyed _____ By J. J. ROSE
Where filed or recorded Folder 15, page 86
Monument Set birch post 3x3
(Original, concrete post, iron rod, etc.)

Bearing Trees, Reference Objects

Species Aspen Aspen
Diameter 8" 10"
Bearing N23W S62E
Distance No dist No dist.

Original Evidence Found

Year of search _____ By _____
Monument found _____

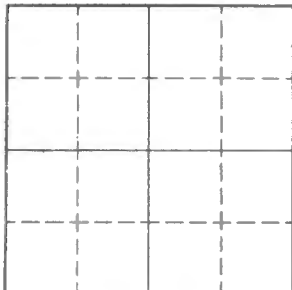
Original Bearing Trees Found

Species _____
Diameter _____
Bearing _____
Distance _____

Evidence of Subsequent Corner Restoration Found

Year of search 5/5/64 By R. McDonald
Searched 2 hrs. along edge of a small
black spruce swamp after pacing in from
F.S. poster on fireway.

Bearing Trees, Reference Objects



Sketch

○ Corner ▨ F.S. Land

Relation of Evidence to Record Features Along Section Lines

Section line to sections _____
 Object _____
 Record distance _____
 Measured distance _____

Other Evidence

Describe evidence of use and occupation such as roads, fences, clearings, timber cutting lines, plantations, etc.. Cite source of testimony if any. _____

At time of search:

1. Did you have the record description?

Yes _____ No _____

2. How was search area located?

Pacing, chaining, photos, maps,
 etc. _____

3. Man hours spent in search _____

4. Do you think additional search might

recover evidence? Yes _____ No _____

5. Signature _____

Perpetuation Record

Monument and accessories established. Include brief description of area. _____

Certified corner restoration certificate prepared: Yes _____ No _____

Filed in county records at _____ Date _____ County Document No. _____

Identified on aerial photo No. _____ Which is filed at _____

Index No. V-13
(Alphabetical - Numerical)

LAND CORNER RECORD
(RECTANGULAR SURVEYS)

R9-7150-4 (Rev. 6/13/67)
GPO 802-127

T. 150 R. 27 Mer. N.F. CHIPPEWA County ITASCA State MN
SECTION Corner common to sections 27, 28, 33 and 34

EXISTING SURVEYS

Original Government Survey

Year surveyed NOV. 1882 J. R. KING
Original monument WOOD POST
(Wood post, stone, pile of stones, pipe, etc.)

Bearing Trees

Species	<u>TAM.</u>	<u>TAM.</u>	<u>TAM.</u>	<u>TAM</u>
Diameter	<u>10</u>	<u>18</u>	<u>12</u>	<u>6</u>
Bearing	<u>N49W</u>	<u>S29W</u>	<u>N39E</u>	<u>S37E</u>
Distance	<u>25 LKS.</u>	<u>21 LKS.</u>	<u>40 LKS.</u>	<u>8 LKS.</u>
	<u>16.5'</u>	<u>13.9'</u>	<u>26.4</u>	<u>5.3'</u>

Original Evidence Found

Year of search _____ By _____
Monument found _____

Original Bearing Trees Found

Species	_____	_____	_____	_____
Diameter	_____	_____	_____	_____
Bearing	_____	_____	_____	_____
Distance	_____	_____	_____	_____

Subsequent Corner Restoration

Year surveyed 7/30/34 By HARRISON ADAMS
Where filed or recorded 874
Monument FL. SPRUCE POST 36" HIGH SCRIBED
(Original, concrete post, iron rod, etc.)

ESLP ON 6" SPRUCE N45W 1 CHAIN OR 66.0'
FROM CORNER POST

Evidence of Subsequent Corner Restoration Found

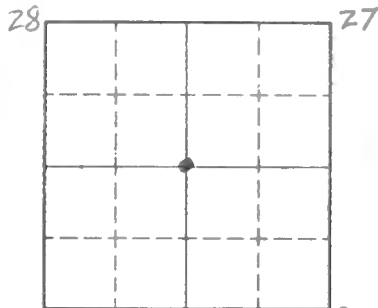
Year of search _____ By _____

Bearing Trees, Reference Objects

Species FL. TAM.
Diameter 5 1/2" 6"
Bearing N60W
Distance 40 LKS
MK& BT

Bearing Trees, Reference Objects

Species	_____	_____	_____	_____
Diameter	_____	_____	_____	_____
Bearing	_____	_____	_____	_____
Distance	_____	_____	_____	_____



Sketch

○ Corner ▨ F.S. Land

Relation of Evidence to Record Features Along Section Lines

Section line to sections N, 27-28 E 27-34

Object LV. SWP. LV. SWP.

Record distance 15 CHS. 990' 5 CHS. 330'

Measured distance _____

Other Evidence

Describe evidence of use and occupation such as roads, fences, clearings, timber cutting lines, plantations, etc.. Cite source of testimony if any. _____

At time of search:

1. Did you have the record description?

Yes _____ No _____

2. How was search area located?

Pacing, chaining, photos, maps, etc. _____

3. Man hours spent in search _____

4. Do you think additional search might recover evidence? Yes _____ No _____

5. Signature _____

Perpetuation Record

Monument and accessories established. Include brief description of area. _____

Certified corner restoration certificate prepared: Yes _____ No _____

Filed in county records at _____ Date _____ County Document No. _____

Identified on aerial photo No. _____ Which is filed at _____

Index No. W-1
(Alphabetical - Numerical)

LAND CORNER RECORD
(RECTANGULAR SURVEYS)

R9-7 150-4 (Rev. 6/13/67)
GPO 802-127

T. 150 R. 27 5 Mer. N.F. CHIPPEWA County ITASCA State MN.
NORTH 1/4 BET Corner common to sections 31 and 36

EXISTING SURVEYS

Original Government Survey

Year surveyed NONE
Original monument NONE
(Wood post, stone, pile of stones, pipe, etc.)

Bearing Trees

Species _____
Diameter _____
Bearing _____
Distance _____

Subsequent Corner Restoration

Year surveyed _____ By _____
Where filed or recorded _____
Monument _____
(Original, concrete post, iron rod, etc.)

Bearing Trees, Reference Objects

Species _____
Diameter _____
Bearing _____
Distance _____

Original Evidence Found

Year of search _____ By _____
Monument found _____

Original Bearing Trees Found

Species _____
Diameter _____
Bearing _____
Distance _____

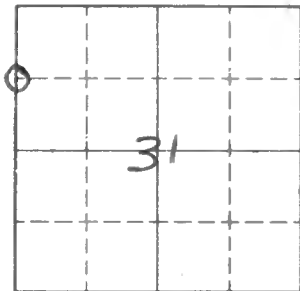
Evidence of Subsequent Corner Restoration Found

Year of search 12-12-75 By CK-JD
CHAINED AT N10W - FROM APPROX. 1/4 CORNER
3974' N10W - INTERSECT OLD BLAZED LINE
ETW ALSO OLD PAINT - PUT FSLP ON ASPEN
10" ON SOUTH SIDE - APPROX. N 1/4 IS 6' SOUTH
OF TAG

Bearing Trees, Reference Objects

OVER

Species _____
Diameter _____
Bearing _____
Distance _____



Sketch

○ Corner F.S. Land

Relation of Evidence to Record Features Along Section Lines

Section line to sections _____
 Object _____
 Record distance _____
 Measured distance _____

Other Evidence

Describe evidence of use and occupation such as roads, fences, clearings, timber cutting lines, plantations, etc.. Cite source of testimony if any. CURT KRAUSE - JACK DAVIS
2800' N TOE OF ASPEN RIDGE, NE-SW 30' WEST OF LINE
2900' N ENT. THICK LOWLAND BRUSH
3285' N LV. BLK. SPRUCE SWP. - ENT ASPEN HIGHLAND ETW
3370' N ENT. " " " ETW
3935 N LV. SWAMP - TO ASPEN
3974' N INTERSECT OLD BLAZED LINE ETW

At time of search:

1. Did you have the record description?
 Yes No _____

2. How was search area located?
 Pacing, chaining, photos, maps,
 etc. _____

3. Man hours spent in search 1 HR.

4. Do you think additional search might
 recover evidence? Yes _____ No _____

5. Signature Curt Krause

Perpetuation Record

Monument and accessories established. Include brief description of area. _____

Certified corner restoration certificate prepared: Yes _____ No _____

Filed in county records at _____ Date _____ County Document No. _____

Identified on aerial photo No. _____ Which is filed at _____

Index No. X-1
(Alphabetical - Numerical)

LAND CORNER RECORD
(RECTANGULAR SURVEYS)

R9-7150-4 (Rev. 6/13/67)
GPO 802-127

T. 150 R. 27 S. 5 Mer. N.F. CHIPPENAW County ITASCA State MN.
QUARTER BET. Corner common to sections 31 and 36

EXISTING SURVEYS

Original Government Survey

Year surveyed 1882 J. R. KING
Original monument WOOD POST
(Wood post, stone, pile of stones, pipe, etc.)

Bearing Trees

Species SPRUCE SPRUCE
Diameter 5 5
Bearing N47W N31E
Distance 5 LKS. 4 LKS.
3.3' 2.6'

Subsequent Corner Restoration

Year surveyed _____ By _____
Where filed or recorded _____
Monument _____
(Original, concrete post, iron rod, etc.)

Bearing Trees, Reference Objects

Species _____
Diameter _____
Bearing _____
Distance _____

Original Evidence Found

Year of search _____ By _____
Monument found _____

Original Bearing Trees Found

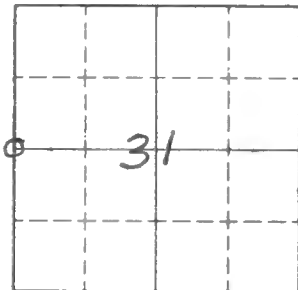
Species _____
Diameter _____
Bearing _____
Distance _____

Evidence of Subsequent Corner Restoration Found

Year of search 12-12-75 By CK-JD
CHAINED AT N10W FROM TOWNSHIP CORNER
2640' N10W - WE FELL IN BRUSH + SPRUCE
LOWLAND SWAMP - FOUND OLD BLAZED LINE
N4S IN SPRUCE SWAMP - THEY ARE 10' EAST
OF MY LINE - LOTS OF STUMPS - NOTHING ELSE.

Bearing Trees, Reference Objects

PLACED 2" PICKET AT 2640' N10W
PUT ESLP ON 9" BALSAM ON NORTH SIDE
OF TREE - APPROX. CORNER IS N25W - 5.5'
WE NOW HAVE 10" SNOW COVER.



Sketch

○ Corner F.S. Land

Relation of Evidence to Record Features Along Section Lines

Section line to sections _____
 Object _____
 Record distance _____
 Measured distance _____

Other Evidence

Describe evidence of use and occupation such as roads, fences, clearings, timber cutting lines, plantations, etc.. Cite source of testimony if any. 12-11-75 CK
1144' N10W 1/4 OF WAGNER LAKE ROAD #2229
1300' N10W 1/4 SWP. NE-SW
2060' N10W ENT. SPR. SWP E+W
2640' N10W SEARCH FOR 1/4 COR.

At time of search:

1. Did you have the record description?

Yes No _____

2. How was search area located?

Pacing, chaining, photos, maps,
 etc. _____

3. Man hours spent in search 2 1/2 HRS

4. Do you think additional search might recover evidence? Yes _____ No

5. Signature Curtis Krause

Perpetuation Record

Monument and accessories established. Include brief description of area. _____

Certified corner restoration certificate prepared: Yes _____ No _____

Filed in county records at _____ Date _____ County Document No. _____

Identified on aerial photo No. _____ Which is filed at _____

Index No. X-5
(Alphabetical - Numerical)BOOK # 1
Pg. 39LAND CORNER RECORD
(RECTANGULAR SURVEYS)R9-7160-4 (Rev. 6/13/67)
GPO 502-127T. 150 R. 27 S. Mer. N.F. CHIPPEWA County ITASCA State MN.
QUARTER BET. Corner common to sections _____, 31 and 32

EXISTING SURVEYS

Original Government Survey

Year surveyed 1882 J. R. KINGOriginal monument WOOD POST
(Wood post, stone, pile of stones, pipe, etc.)

Bearing Trees

Species ASPEN ASPEN
Diameter 5 6
Bearing S40W N23E
Distance 13 LKS. 10 LKS.
8.58' 6.60'

Subsequent Corner Restoration

Year surveyed _____ By _____

Where filed or recorded _____

Monument _____
(Original, concrete post, iron rod, etc.)

Bearing Trees, Reference Objects

Species _____
Diameter _____
Bearing _____
Distance _____

Original Evidence Found

Year of search _____ By _____

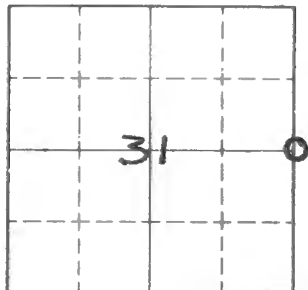
Monument found _____

Original Bearing Trees Found

Species _____
Diameter _____
Bearing _____
Distance _____

Evidence of Subsequent Corner Restoration Found

Year of search 5-26-89 By GB CK
CHAINED FROM MONUMENTED SEC. COR.
RAN LINE N12°W - 2800' TO CENTERLINE
OF FR # 2729 - ESTABLISHED APPROX 1/4
CORNER IN CENTER OF ROAD - PLACE E SPL
ON 11" W. SPRUCE N12W - 33.0' FROM COR.Bearing Trees, Reference Objects OVERSpecies _____
Diameter _____
Bearing _____
Distance _____



Sketch

○ Corner ▨ F.S. Land

Relation of Evidence to Record Features Along Section Lines

Section line to sections _____
 Object _____
 Record distance _____
 Measured distance _____

Other Evidence

Describe evidence of use and occupation such as roads, fences, clearings, timber cutting lines, plantations, etc.. Cite source of testimony if any. _____

TOTAL DISTANCE FROM SEC. COR. TO SEC. COR. - 5616'
LINE RUN AT N12W
NO OTHER EVIDENCE COULD BE FOUND AT THIS TIME

At time of search:

1. Did you have the record description?

Yes No _____

2. How was search area located?

Pacing, chaining, photos, maps,
 etc. _____

3. Man hours spent in search 3 HRS.

4. Do you think additional search might

recover evidence? Yes _____ No _____

5. Signature Chris Kramer

Perpetuation Record

Monument and accessories established. Include brief description of area. _____

Certified corner restoration certificate prepared: Yes _____ No _____

Filed in county records at _____ Date _____ County Document No. _____

Identified on aerial photo No. _____ Which is filed at _____

Index No. X-15
(alphabetical - Numerical)

BOOK 2
Pg. 63+78
BOOK 3 Pg. 2

LAND CORNER RECORD
(RECTANGULAR SURVEYS)

R9-7150-4 (Rev. 6/13/67)
GPO 802-127

T. 150 R. 27 S. 5 Mer. N.F. CHIPPEWA County ITASCA State MN.
QUARTER BET. Corner common to sections 33 and 34

EXISTING SURVEYS

Original Government Survey

Year surveyed 1882 By J. R. KING
Original monument WOOD POST
(Wood post, stone, pile of stones, pipe, etc.)

Bearing Trees

Species SPRUCE JACK PINE
Diameter 12 15
Bearing S31E N48W
Distance 13.2' 13.2'
20LKS. 20LKS.

Subsequent Corner Restoration

Year surveyed 1928 By JOHN ROSE
Where filed or recorded FOUNDER 15 Pg. 98
Monument SET NEW POST
(Original, concrete post, iron rod, etc.)

Ed. ROOTS & STUMP OF ORIG. BT'S.

Bearing Trees, Reference Objects

Species _____
Diameter _____
Bearing _____
Distance _____

Original Evidence Found

Year of search 10-36 By J. A. GJELHAUG
Monument found SCRIBED POST 874
PLACE FSLP ON 5" ASPEN 540W 21 LKS.

Original Bearing Trees Found

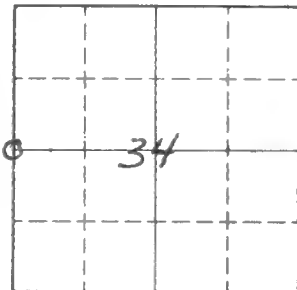
Species _____
Diameter _____
Bearing _____
Distance _____

Evidence of Subsequent Corner Restoration Found

Year of search 5/13/88 By _____
SEE BOOK 2 Pg. 63+78

Bearing Trees, Reference Objects

Species _____
Diameter _____
Bearing _____
Distance _____



Sketch

○ Corner ▨ F.S. Land

Relation of Evidence to Record Features Along Section Lines

Section line to sections _____
 Object _____
 Record distance _____
 Measured distance _____

Other Evidence

Describe evidence of use and occupation such as roads, fences, clearings, timber cutting lines, plantations, etc.. Cite source of testimony if any. _____

At time of search:

1. Did you have the record description?

Yes No _____

2. How was search area located?

Pacing, chaining, photos, maps
 etc. _____

3. Mon hours spent in search 8 hrs.

4. Do you think additional search might recover evidence? Yes _____ No _____

5. Signature Curt Krause

Perpetuation Record

Monument and accessories established. Include brief description of area. 5/17/88

SET ITASCA COUNTY MONUMENT

WITNESSED BY

ASPEN 6 N75W 42.36'

W. SPRUCE 8 N81E 34.56'

ASPEN 9 S64W 13.24'

8' STEEL SIGN POSTS DUE WEST 4.0' + EAST 4.4'

FSLP ON ASPEN 7" S76E 3.6' FROM CORNER

Certified corner restoration certificate prepared: Yes _____ No _____

Filed in county records at _____ Date _____ County Document No. 400656

Identified on aerial photo No. _____ Which is filed at _____

Index No. X-17 BK1 PAGE 18 BLM
(Alphabetical - Numerical) BK2 PAGE 64 OURS

LAND CORNER RECORD
(RECTANGULAR SURVEYS)

RD-7150-4 (Rev. 6/13/67)
 GPO 802-127

T. 150 R. 27 5 Mer. N.F. CHIPPewa County ITASCA State MINN
QUARTER BET. Corner common to sections 34 and 35

EXISTING SURVEYS

Original Government Survey
 Year surveyed 1882 J.R. KING
 Original monument WOOD POST
(Wood post, stone, pile of stones, pipe, etc.)
Bearing Trees
 Species J. PINE J. PINE
 Diameter 4 3
 Bearing N32E N33W
 Distance 38 LKS. 15 LKS.
25.1' 9.9'

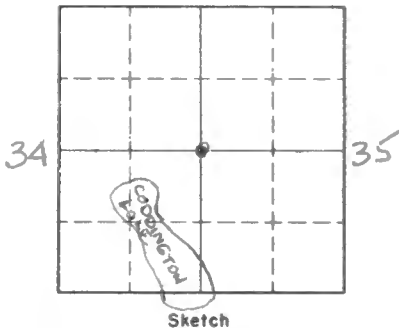
Original Evidence Found
 Year of search 1927 By JOHN J. ROSE
 Monument found FD. BOTH BT'S, AND POINT OF OLD POST IN GROUND
Original Bearing Trees Found
 Species _____
 Diameter _____
 Bearing _____
 Distance _____

Subsequent Corner Restoration
 Year surveyed 1927 SEPT. By JOHN J. ROSE
 Where filed or recorded FOLDER 15 PAGE 20
 Monument SET NEW POST N. PINE 4"
(Original, concrete post, iron rod, etc.)
2632.8' N OF SEC. COR. POSITION IN LAKE
OR 2016.7' N OF MC COR. N SHORE OF LAKE
Bearing Trees, Reference Objects
 Species _____
 Diameter _____
 Bearing _____
 Distance _____

Evidence of Subsequent Corner Restoration Found
 Year of search 10-1-85 By GG-JACK
SET 3" X 5" J. PINE POST AT ROSE'S, DIST.
N+E 2632.8' N AND 2744'E
PUT FSLP ON 11' J. PINE NSAW - 15.5' FROM POST
BLM LINE IS 8'E OF POST 92' N OF BLM MONU.
NO EVIDENCE FOUND OF ORIG BT'S OR ROSE'S POST
Bearing Trees, Reference Objects
 Species _____
 Diameter _____
 Bearing _____
 Distance _____

Relation of Evidence to Record Features Along Section Lines

Section line to sections _____
 Object _____
 Record distance _____
 Measured distance _____



○ Corner ▨ F.S. Land

Other Evidence

Describe evidence of use and occupation such as roads, fences, clearings, timber cutting lines, plantations, etc.. Cite source of testimony if any. 9/25/85 CK-6B-JA
CHAINED NORTH FROM MC IN LAKE (N. SHORE) BET. SECS. 34 & 35
700' N OF MC SEARCH FOR 5 1/4 SET BY ROSE, NOTHING FOUND
CONTINUE NORTH AT CROSS FR # NW & SE AT 2632.8'
STOP DAY WILL SEARCH ON 9/27/85 FRI.

AREA HAS BEEN BURNED YEARS AGO - MANY PINE STUMPS N+W OF
APPROX. LOCATION BELOW - BELIEVE OUR POSITION MATCHES ROSE'S POSITION

Perpetuation Record

Monument and accessories established. Include brief description of area. _____
10-1-85 CK-JA-6B FSLP ON 11" J. PINE NS4W 15.5' FROM POST
SEARCH LARGE AREA NORTH OF POST APPROX. 20' NO EVIDENCE FOUND
OUR POST IS 92' N OF BLM MONU. AND 8' W OF THERE LINE
WE CHAINED FROM BLM MC IN LAKE NORTH ROSE'S. DISTANCE 2016.7'
AND EAST TO E. OF CO. RD. N+S 2744' - SET 3" X 6" JACK PINE POST
AT INTERSECTION OF BOTH ABOVE DISTANCES - BELIEVE BLM USED
ROSE'S POST AND EVIDENCE OF ORIG. BT'S. TO ESTABLISH MC COR.
N. SHORE - BUT THESE DISTANCES DIFFER BY 104' ROSE FR. ORIG. BT'S AT 1/4
CERTIFIED CORNER RESTORATION CERTIFICATE PREPARED: SOME USE HIS POSITION OVER BLM'S.

Certified corner restoration certificate prepared: Yes _____ No _____

Filed in county records at _____ Date _____ County Document No. _____

Identified on aerial photo No. _____ Which is filed at _____

At time of search:

1. Did you have the record description?

Yes _____ No _____

2. How was search area located?

Pacing, chaining, photos, maps,
 etc. _____

3. Man hours spent in search _____

4. Do you think additional search might
 recover evidence? Yes _____ No _____

5. Signature _____

Index No. 49
(Alphabetical - Numerical)

LAND CORNER RECORD
(RECTANGULAR SURVEYS)

RS-5680-11 (5/12/61)

T. 150 R. 27 576 Mer. N.F. Chippewa County Itasca State Minnesota
~~8042~~ 5/16 Corner common to sections 32, 33 and _____

EXISTING SURVEYS

Original Government Survey

Year surveyed _____
Original monument _____
(Wood post, stone, pile of stones, pipe, etc.)

Bearing Trees

Species _____
Diameter _____
Bearing _____
Distance _____

Original Evidence Found

Year of search 1965 By L. E. Kassin
Monument found Tamworth post with scribing

Original Bearing Trees Found

Species _____
Diameter none
Bearing _____
Distance _____

Subsequent Corner Restoration

Year surveyed _____ By _____
Where filed or recorded _____
Monument _____
(Original, concrete post, iron rod, etc.)

Bearing Trees, Reference Objects

Species _____
Diameter _____
Bearing _____
Distance _____

Evidence of Subsequent Corner Restoration Found

Year of search _____ By _____

Relation of Evidence to Record Features Along Section Lines

Section line to sections _____
Object _____
Record distance _____
Measured distance _____

Other Evidence

Describe evidence of use and occupation such as roads, fences, clearings, timber cutting lines, plantations, etc.. Cite source of testimony if any.

old line cutout North-South, East street from (near we found in Tamarack Swamp just south of little lake & west of small open island.

*old Tamarack State (Top rated best - being visible)
S 1/4 Sec. 32-33*

Perpetuation Record

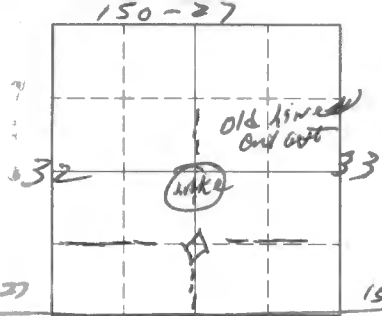
Monument and accessories established. Include brief description of area.

200 Sign of any bearing true - 2007 on post set.

Certified corner restoration certificate prepared: Yes _____ No _____

Filed in county records at _____ Date _____ County Document No. _____

Identified on aerial photo No. _____ Which is filed at _____



Sketch

○ Corner ▨ F.S. Land

5

4

At time of search:

1. Did you have the record description?

Yes No _____

2. How was search area located?

Pacing, chaining, photos, maps, etc. *Map, photos, line cut out.*

3. Man hours spent in search _____

4. Do you think additional search might recover evidence? Yes _____ No _____

5. Signature *David E. Hansen*

Index No. Y-9
(Alphabetical - Numerical)

BOOK #2
 PAGE 66

LAND CORNER RECORD
(RECTANGULAR SURVEYS)

RD-7 150-4 (Rev. 6/13/67)
 GPO 802-127

T. 150 R. 27 S. Mer. N.F. CHIPPEWA County ITASCA State MN
S/16 BET. Corner common to sections 32 and 33

EXISTING SURVEYS

Original Government Survey

Year surveyed _____
 Original monument _____
(Wood post, stone, pile of stones, pipe, etc.)

Bearing Trees

Species _____
 Diameter _____
 Bearing _____
 Distance _____

Subsequent Corner Restoration

Year surveyed 1927 By JOHN J. ROSE
 Where filed or recorded F15 P85
 Monument SET 1/16 POST
(Original, concrete post, iron rod, etc.)

1351.2' N10°W FROM 4-5-32-33
NO BT'S. RECORDED

Bearing Trees, Reference Objects

Species _____
 Diameter _____
 Bearing _____
 Distance _____

Original Evidence Found

Year of search _____ By _____
 Monument found _____

Original Bearing Trees Found

Species _____
 Diameter _____
 Bearing _____
 Distance _____

Evidence of Subsequent Corner Restoration Found

Year of search 2/6/34 By G. SHERMAN
FD. 3" DIA X 22" HIGH TAM. POST MKD
1/16 S32 & 1/16 S33
FD BT'S.

FSLP ON TAM - S65E 32 LKS. 21.1

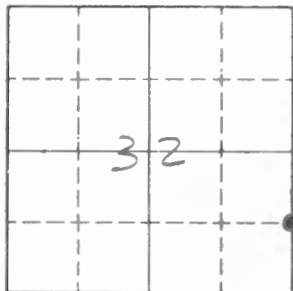
10/15 Found remnants of tag

Bearing Trees, Reference Objects

TAM Fd no BT evidence TAM
3 3
S1W N16E
23 LKS. 15.2' 26 LKS. 17.2'

MKD 1/16 S32

MKD 1/16 S33



Sketch

○ Corner ▨ F.S. Land

Relation of Evidence to Record Features Along Section Lines

Section line to sections _____
 Object _____
 Record distance _____
 Measured distance _____

Other Evidence

Describe evidence of use and occupation such as roads, fences, clearings, timber cutting lines, plantations, etc.. Cite source of testimony if any. 10/9/85 CK, JA, GB

Corner falls on the western side of a north-south open line.

Corner is approx. 10° N75W from high ground. (Island)

Fd. ROSE'S Post in swamp approx 1' long, 3" dia.

Believe post is spruce.

Tie to lake(N) fits good to Rose's distance

At time of search:

1. Did you have the record description?

Yes _____ No _____

2. How was search area located?

Pacing, chaining, photos, maps, etc. _____

3. Man hours spent in search _____

4. Do you think additional search might recover evidence? Yes _____ No _____

5. Signature _____

Perpetuation Record

Monument and accessories established. Include brief description of area. _____

Mkd. Temporary Ties

Blk. Spruce 4" S61W 10.5 Double Blazed, galv. nail

Blk. Spruce 4" N25 E 10.7 Double Blazed, galv. nail

Blk. Spruce 5" S61 E 22.4 Single Blazed, spike

Set a 2" double blazed tam. post on east side of Rose's post
Placed 40d spike along side posts.

Certified corner restoration certificate prepared: Yes _____ No _____

Filed in county records at _____ Date _____ County Document No. _____

Identified on aerial photo No. _____ Which is filed at _____

Index No. Y-13
(Alphabetical - Numerical)

LAND CORNER RECORD
(RECTANGULAR SURVEYS)

R9-7150-4 (Rev. 6/13/67)
GPO 802-127

T. 150 R. 27 5 Mer. N.F. CHIPPEWA County ITASCA State MN.
SOUTH 1/16 BET. Corner common to sections _____, _____, 33 and 34

EXISTING SURVEYS

Original Government Survey

Year surveyed _____
Original monument _____
(Wood post, stone, pile of stones, pipe, etc.)

Bearing Trees

Species _____
Diameter _____
Bearing _____
Distance _____

Original Evidence Found

Year of search _____ By _____
Monument found _____

Original Bearing Trees Found

Species _____
Diameter _____
Bearing _____
Distance _____

Subsequent Corner Restoration

Year surveyed _____ By _____
Where filed or recorded _____
Monument _____
(Original, concrete post, iron rod, etc.)

Bearing Trees, Reference Objects

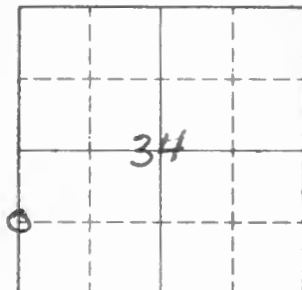
Species _____
Diameter _____
Bearing _____
Distance _____

Evidence of Subsequent Corner Restoration Found

Year of search 5/13/88 By CK-GB
FROM SEC. COR. IN SPRUCE SWAMP RANLINE
AT N15W AND CHAINED 1421' AND ESTAB-
LISH APPROX. S 1/16 COR. - PLACE E SPL ON
4" MAPLE ON W SIDE AS APPROX. COR.
IN HARDWOOD STAND

Bearing Trees, Reference Objects

Species _____
Diameter _____
Bearing _____
Distance _____



Sketch

○ Corner ▨ F.S. Land

Relation of Evidence to Record Features Along Section Lines

Section line to sections _____
 Object _____
 Record distance _____
 Measured distance _____

Other Evidence

Describe evidence of use and occupation such as roads, fences, clearings, timber cutting lines, plantations, etc.. Cite source of testimony if any.

OLD WOOD TRAIL IS APPROX. 200' SW OF TAG
TAG IS 175' EAST OF BLM'S RED LINE. NYS

At time of search:

1. Did you have the record description?

Yes _____ No _____

2. How was search area located?

Pacing, chaining, photos, maps,
 etc. _____

3. Man hours spent in search _____

4. Do you think additional search might

recover evidence? Yes _____ No _____

5. Signature Curt Kramer

Perpetuation Record

Monument and accessories established. Include brief description of area. _____

Certified corner restoration certificate prepared: Yes _____ No _____

Filed in county records at _____ Date _____ County Document No. _____

Identified on aerial photo No. _____ Which is filed at _____

Index No. Y, 2-17
(Alphabetical - Numerical)BOOK 1 PAGE 17
BOOK 2 PAGE 65LAND CORNER RECORD
(RECTANGULAR SURVEYS)R9-7150-4 (Rev. 6/13/67)
GPO 802-127T. 150 R. 27 5 Mer. N.F. CHIPPEWA County ITASCA State MN
MC BET. Corner common to sections 34 and 35

EXISTING SURVEYS

Original Government Survey

Year surveyed 1882 By J. R. KING
Original monument WOOD POST
(Wood post, stone, pile of stones, pipe, etc.)

Bearing Trees

Species SPRUCE BIRCH
Diameter 18 12
Bearing S38E N3W
Distance 20 42
13.2 27.7

Subsequent Corner Restoration

Year surveyed 1927 By J. J. ROSE
Where filed or recorded F-15-R21
Monument SET NEW POST CEDAR 4" DIA.
(Original, concrete post, iron rod, etc.)

Bearing Trees, Reference Objects

Species _____
Diameter _____
Bearing _____
Distance _____

Original Evidence Found

Year of search 1927 By J. J. ROSE
Monument found FD. BOTH BT'S.
SPRUCE DOWN - BIRCH STANDING

Original Bearing Trees Found

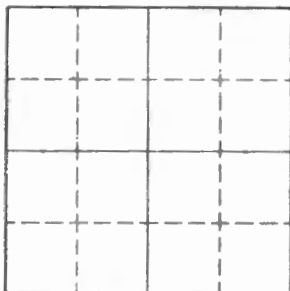
Species _____
Diameter _____
Bearing _____
Distance _____

Evidence of Subsequent Corner Restoration Found

Year of search 1960 By BLM
SET 2 1/2 X 28 IRON POST
WITH BRASS CAP MKD.MKD NEW BT'S.

Bearing Trees, Reference Objects

Species BALSAM BASSWOOD
Diameter 8 8
Bearing N57 1/2 E N7 1/4 W
Distance 43 LKS. 132.
28.4' 87.12'



Sketch

○ Corner ▨ F.S. Land

Relation of Evidence to Record Features Along Section Lines

Section line to sections _____

Object _____

Record distance _____

Measured distance _____

Other Evidence

Describe evidence of use and occupation such as roads, fences, clearings, timber cutting lines, plantations, etc.. Cite source of testimony if any. _____

9/25/85 CK-JAB

Fd. BLM MONU. IN 24' OF WATER (IN CODDINGTON LAKE)

BLM BALTIM IS WINDFALL

BLM BASSWOOD IS STANDING

CHAINED NORTH 2010' TO 1/4 TODAY

MONU. 15' IN LAKE - SHORE LINE ERODED - HIGH WATER NOW

At time of search:

1. Did you have the record description?

Yes _____ No _____

2. How was search area located?

Pacing, chaining, photos, maps, etc. _____

3. Man hours spent in search _____

4. Do you think additional search might

recover evidence? Yes _____ No _____

5. Signature _____

Perpetuation Record

Monument and accessories established. Include brief description of area. _____

TEMP TIES

ASPEN 9 N 114E 41.4

BIRCH 12 N 54E 45.9

NEED TO LOOK FOR ORIG. BIRCH STRIP NEXT TIME

Certified corner restoration certificate prepared: Yes _____ No _____

Filed in county records at _____ Date _____ County Document No. _____

Identified on aerial photo No. _____ Which is filed at _____

T. 150N R. 27W Mer. N.F. _____ County _____ State _____
SECTION Corner common to sections 1, 6, 31 and 36

EXISTING SURVEYS

Original Government Survey

Year surveyed 1882
 Original monument 2nd Post
(Wood post, stone, pile of stones, pipe, etc.)

Bearing Trees

Species	Tam	Tam	Tam	W. Birch
Diameter	<u>12</u>	<u>10</u>	<u>6</u>	<u>8</u>
Bearing	<u>N 7 E</u>	<u>N 82 W</u>	<u>S 21 E</u>	<u>S 68 W</u>
Distance	<u>27 lks.</u>	<u>34 lks.</u>	<u>23 lks.</u>	<u>38 lks.</u>

Subsequent Corner Restoration

Year surveyed 1939 By J. A. Gjekhaug
 Where filed or recorded _____
 Monument Tam Post 5" x 40"
(Original, concrete post, wood rod, etc.)
scribed

Bearing Trees, Reference Objects

Species	Tam	Birch	Post	Birch
Diameter	<u>5</u>	<u>9</u>	5	<u>5</u>
Bearing	<u>S 60 E</u>	<u>S 27 W</u>		<u>N 66 W</u>
Distance	<u>39 lks.</u>	<u>26 lks.</u>		<u>13 lks.</u>

Original Evidence Found

Year of search 5/5/64 By P. McDonald
 Monument found the scribed post marking

Original Bearing Trees Found

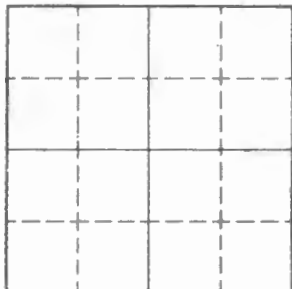
Species	Tam	Birch	Birch
Diameter	<u>12</u>	<u>Stump</u>	<u>Stub</u>
Bearing	<u>N 7 E</u>	<u>N 82 W</u>	<u>N 66 W</u>
Distance	<u>27 lks.</u>	<u>34 lks.</u>	<u>13 lks.</u>

Evidence of Subsequent Corner Restoration Found

Year of search _____ By _____

Bearing Trees, Reference Objects

Species			
Diameter			
Bearing			
Distance			



Sketch

Corner F.S. Land

Relation of Evidence to Record Features Along Section Lines

Section line to sections _____
 Object _____
 Record distance _____
 Measured distance _____

Other Evidence

Describe evidence of use and occupation such as roads, fences, clearings, timber cutting lines, plantations, etc.. Cite source of testimony if any. _____

At time of search:

1. Did you have the record description?

Yes _____ No _____

2. How was search area located?

Pacing, chaining, photos, maps, etc. _____

3. Man hours spent in search _____

4. Do you think additional search might recover evidence? Yes _____ No _____

5. Signature _____

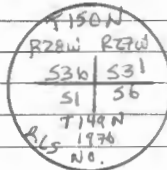
Perpetuation Record

Monument and accessories established. Include brief description of area.

Set 2" dia x 5' long galv. steel pipe, filled w/ concrete and capped w/ 3" dia. brass cap marked!

Tam	B. Spruce	Tam	Tam
12	7	11	12
S27E	S82E	N70E	N23E
65.0	58.0'	29.9'	45.7

Set 8' steel sign post due S. 3.2' w/ F.S. signs
 " " " " " " " W 4.0' " " " "



Certified corner restoration certificate prepared by William Oberman Yes _____ No _____

Filed in _____ records at Trasca Date 7/15/81 County Document No. 347823

Identified on aerial photo No. _____ Which is filed at _____

CERTIFICATE FILED

Index No. 2-7
(Alphabetical - Numerical)

Book #1
PAGE 37

LAND CORNER RECORD
(RECTANGULAR SURVEYS)

R9-7150-4 (Rev. 6/13/67)
GPO 802-127

T. 150 R. 27 Mer. N.F. Chip. County Itasca State Mn
Quarter Corner common to sections 5 and 32

EXISTING SURVEYS

Original Government Survey

Year surveyed 1875
Original monument CEDAR POST
(Wood post, stone, pile of stones, pipe, etc.)

Bearing Trees

Species	<u>TAM.</u>	<u>CEDAR</u>
Diameter	<u>8</u>	<u>9</u>
Bearing	<u>N30W</u>	<u>S4E</u>
Distance	<u>16 LKS.</u>	<u>22 LKS.</u>
	<u>10.6'</u>	<u>14.5'</u>

Original Evidence Found

Year of search _____ By _____
Monument found _____

Original Bearing Trees Found

Species	_____
Diameter	_____
Bearing	_____
Distance	_____

Subsequent Corner Restoration

Year surveyed 11/11/27 By JOHN J. ROSE
Where filed or recorded POWER 13 PAGE 137
Monument Ed. POST & BT'S. ?
(Original, concrete post, iron rod, etc.)

HIS LINE FELL 0.68 SOUTH OF 1/4 COR.

Evidence of Subsequent Corner Restoration Found

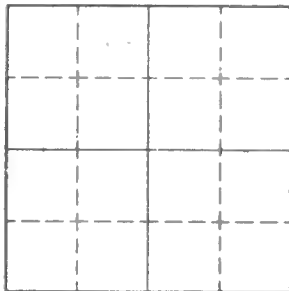
Year of search 10/10/85 By CK-JA-GB
Fd. 3" x 3" x 2 1/2" long tam post set by Rose at original corner position. 3" x 3" squared 1' long top part of post found laying alongside.
Fd. a 2" birch post and a 1" picket alongside.

Bearing Trees, Reference Objects

Species	_____
Diameter	_____
Bearing	_____
Distance	_____

Original BT'S Bearing Trees, Reference Objects

<u>Tam Stp</u>	<u>Cedar Stp.</u>
<u>Burned/rotted</u>	<u>12" Rotted</u>
<u>N 42 W</u>	<u>S 16 E</u>
<u>11'</u>	<u>14.6</u>
<u>Fd. axe mt</u>	<u>No scribe vis.</u>



Sketch

○ Corner F.S. Land

Relation of Evidence to Record Features Along Section Lines

Section line to sections _____

Object _____

Record distance _____

Measured distance _____

Other Evidence

Describe evidence of use and occupation such as roads, fences, clearings, timber cutting lines, plantations, etc.. Cite source of testimony if any.

Corner falls in a small round alder swamp.
 Approx. 250' east of corner ent. high ground.
 " 120 West " " " "
 Chained S85W from sec. cor. 4, 5, 32, 33 2543.
 Fd. corner north 43' at 2548". G.B. Compass.

At time of search:

1. Did you have the record description?

Yes _____ No _____

2. How was search area located?

Pacing, chaining, photos, maps, etc. _____

3. Man hours spent in search _____

4. Do you think additional search might

recover evidence? Yes _____ No _____

5. Signature _____

Perpetuation Record

Monument and accessories established. Include brief description of area.

Mkd. BT'S SET 3X3X6' DRY BAL-SAM POST AT TRUE COR POSITION
 Blk. Spruce 6, N32E 42.3 1/4 532 BT
 Poplar 9, S38E 39.8 1/4 55 BT
 Placed 40d spike in top of 3" sq. post marking corner. (Resis post)
 " " " in center of each original BT.

Need S. Post for mon.

Certified corner restoration certificate prepared: Yes _____ No _____

Filed in county records at _____ Date _____ County Document No. _____

Identified on aerial photo No. _____ Which is filed at _____

Index No. 2-9
(Alphabetical - Numerical)

Book 1
 pg. 35

LAND CORNER RECORD
(RECTANGULAR SURVEYS)

RD-7150-4 (Rev. 6/13/67)
 GPO 802-127

T. 150 R. 27 S. 5 Mer. N.F. CHIPPEWA County ITASCA State MINN
 SECTION Corner common to sections 4 5 32 and 33

EXISTING SURVEYS

Original Government Survey

Year surveyed NOV. 13 1875 By J. PHINCHILWOOD
 Original monument SET SPRUCE POST
(Wood post, stone, pile of stones, pipe, etc.)

Bearing Trees

Species	J. PINE	J. PINE	J. PINE
Diameter	<u>7</u>	<u>10</u>	<u>8</u>
Bearing	<u>N68E</u>	<u>N89W</u>	<u>S18W</u>
Distance	<u>16 LKS.</u> <u>10.6'</u>	<u>7 LKS.</u> <u>4.6</u>	<u>18 LKS.</u> <u>11.9'</u>

Original Evidence Found

Year of search 10-18-27 By JOHN J. ROSE
 Monument found FOUND 3 BT'S. STANDING & ROTTED
STP. OF BT TO SEC. 32. NO TRACE OF POST

Original Bearing Trees Found

Species	J. PINE STP.
Diameter	<u>10</u>
Bearing	<u>N89W</u>
Distance	<u>ROTTED</u>

Subsequent Corner Restoration

Year surveyed _____ By _____
 Where filed or recorded FOUNDER #15 PAGE 44
 Monument SET NEW POST BIRCH 4x4
(Original, concrete post, iron rod, etc.)
BEARING & DISTANCE DO NOT AGREE
FROM 1/4 44-33 WEST TO SEC. COR. 2608.3
Also, ~~212~~ FOLDER #13, PAGE 136

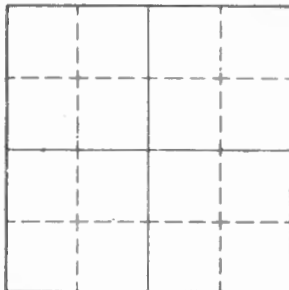
Bearing Trees, Reference Objects

Species	
Diameter	
Bearing	
Distance	

Evidence of Subsequent Corner Restoration Found

Year of search 1934 By AMES
FD. SCRIBED POST 24" HIGH 5"x5"
FD. J. PINE STUB 11" STW 20 LKS. SCRIBED
PUT FSLP ON ASPEN 6 N83E 15 LKS. 9.9'
FSLP ON J. PINE 14 SOUTH OF COR. 2, 32 CHS. = 153'
10/9/85 CK-JA-6B

Temporary Ties	Bearing Trees, Reference Objects	Need 5. posts for ties when Aspen mon.
<u>Aspen</u>	<u>Aspen</u>	<u>Aspen</u>
<u>9</u>	<u>9"</u>	<u>9"</u>
<u>S30E</u>	<u>S36 W</u>	<u>N21 E</u>
<u>7'</u>	<u>15.9</u>	<u>29.5</u>
<u>Both blazes spike</u>	<u>Upper blazed spike</u>	<u>Both blazes blazed spike</u>



Sketch

○ Corner F.S. Land

Relation of Evidence to Record Features Along Section Lines

Section line to sections _____
 Object _____
 Record distance _____
 Measured distance _____

Other Evidence

Describe evidence of use and occupation such as roads, fences, clearings, timber cutting lines, plantations, etc.. Cite source of testimony if any. _____

~~TRIP~~ H. ADAMS
 FL. POST RADIO BURNED - MAKE NEW POST BEHIND
 FL. BIRCH 14 S 45W 20 LNS. 18.2' - SCRAPED T149 NR 27W 55 BT
 AT BLP ON 5TH EAST 14 LNS. 10.6'

At time of search:

1. Did you have the record description?

Yes _____ No _____

Scraped ground and found 2 post holes with burned wood and rotted wood going down in the ground. BT'S tied in to this position.

CK, GB, JA

2. How was search area located?

Pacing, chaining, photos, maps, etc. _____

Perpetuation Record

Monument and accessories established. Include brief description of area. 10/9/85

Orig. Pine Stp. S14W 13.6 Lower blaze vis. - been burned - no scrib. ✓

Orig. Burned, rotted stp. S40E 24.2 Mostly top root found.

Orig. Burned, rot. stp. West 4.0 " " " "

Found depression at N58E 10.9. Well rotted remains in hole.

Found F.S. L.P. laying on the ground which was on Aspen East 9.9'

Placed tag on stp. hole.

3. Man hours spent in search _____

Chained from S 1/4 1st. sec. 32/33 1356'. Rose had 1352. Bearing N10W.

Chained from Sec. Cor. 3, 4, 33, 34 to 1/4 2625 due west - From 1/4 to here 2608 N89W

Distance is 14' longer than chained.

4. Do you think additional search might recover evidence? Yes _____ No _____

Certified corner restoration certificate prepared: Yes _____ No _____

5. Signature _____

Filed in county records at _____ Date _____ County Document No. _____
 Identified on aerial photo No. _____ Which is filed at _____

Index No. E-10
(Alphabetical - Numerical)

LAND CORNER RECORD
(RECTANGULAR SURVEYS)

R9-7150-4 (Rev. 6/13/67)
GPO 802-127

T. 150N R. 27 Mer. N.F. Chip County Itasca State 7
West 1/4 Corner common to sections 7 and 33

EXISTING SURVEYS

Original Government Survey

Original Evidence Found

Year surveyed _____
Original monument _____
(Wood post, stone, pile of stones, pipe, etc.)

Year of search _____ By _____
Monument found _____

Bearing Trees

Original Bearing Trees Found

Species _____
Diameter _____
Bearing _____
Distance _____

Species _____
Diameter _____
Bearing _____
Distance _____

Subsequent Corner Restoration

Evidence of Subsequent Corner Restoration Found

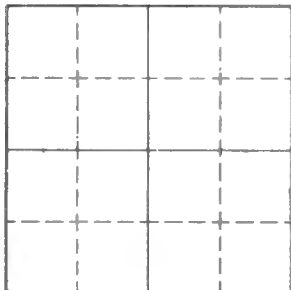
Year surveyed _____ By ROSE
Where filed or recorded Folder 15 pp. 44
Monument Balsam post 3"
(Original, concrete post, iron rod, etc.)

Year of search 10-5/85 By CK-60
CHAINED 1304 FROM 1/4 AT N89W
NO EVIDENCE FLD.
BLAZED 8" ASPEN N35W 15' FROM 2" ASPEN
PICKET w/ RIBBON

Bearing Trees, Reference Objects

Bearing Trees, Reference Objects

Species Balsam Poplar
Diameter 4 12
Bearing N59W SSSW
Distance 4.3 2.4



Sketch

○ Corner F.S. Land

Relation of Evidence to Record Features Along Section Lines

Section line to sections _____
Object _____
Record distance _____
Measured distance _____

Other Evidence

Describe evidence of use and occupation such as roads, fences, clearings, timber cutting lines, plantations, etc.. Cite source of testimony if any. _____

~~West from 1/4~~
700' ENT alder Swale
800' LV " "
962 ENT SPRUCE Swamp
1150 LV. " Swamp
2608 Intersect line 40.8' south of corner

At time of search:

1. Did you have the record description?

Yes _____ No _____

2. How was search area located?

Pacing, chaining, photos, maps, etc. _____

3. Man hours spent in search _____

4. Do you think additional search might

recover evidence? Yes _____ No _____

5. Signature Curt Kramer

Perpetuation Record

Monument and accessories established. Include brief description of area. _____

874 Rd. POST SCRIBED (4" POST) By H.E. ALTMAN 2-12-40
FSLP ON 12 BIRCH COR. IS N80W 33'
Fd. ROSE'S ASPEN 12 S 85W 4 LKS. 2.6
BLAZED LINE RUNS ETW IN BOTH DIRECTIONS

Certified corner restoration certificate prepared: Yes _____ No _____

Filed in county records at _____ Date _____ County Document No. _____

Identified on aerial photo No. _____ Which is filed at _____

Index No. Z-11
(Alphabetical - Numerical)

LAND CORNER RECORD
(RECTANGULAR SURVEYS)

R9-7150-4 (Rev. 6/13/67)
 GPO 802-127

T. 150 R. 27 5 Mer. N.F. CHIPPEWA County ITASCA State MN.
QUARTER BET. Corner common to sections 4 and 33


EXISTING SURVEYS

Original Government Survey	
Year surveyed	<u>NOV. 13 1875 J. P. HINCHILWOOD</u>
Original monument	<u>SET ASPEN POST</u> <small>(Wood post, stone, pile of stones, pipe, etc.)</small>
Bearing Trees	
Species	<u>ASPEN</u> <u>BIRCH</u>
Diameter	<u>8</u> <u>7</u>
Bearing	<u>N46W</u> <u>S14W</u>
Distance	<u>8 LKS.</u> <u>7 LKS.</u>

Original Evidence Found	
Year of search	<u>10-17-27</u> By <u>JOHN. J. ROSE</u>
Monument found	<u>FOUND 6" BIRCH STUMP</u> <u>NO TRACE OF POST</u>
Original Bearing Trees Found	
Species	_____
Diameter	_____
Bearing	_____
Distance	_____

Subsequent Corner Restoration	
Year surveyed	<u>10-17-27</u> By <u>J. J. ROSE</u>
Where filed or recorded	<u>FOLDER #15 PAGE 43</u>
Monument	<u>SET MAPLE POST 4"</u> <small>(Original, concrete post, iron rod, etc.)</small>
<u>FROM S.C. 3-4-33-34 W TO 1/4 2625.3 (33.65 N)</u> <u>MKD NEW BT'S.</u>	
Bearing Trees, Reference Objects	
Species	<u>BIRCH</u> <u>BIRCH</u>
Diameter	<u>5</u> <u>9</u>
Bearing	<u>S30W</u> <u>N55W</u>
Distance	<u>7.1'</u> <u>12.6'</u>

Evidence of Subsequent Corner Restoration Found	
Year of search	<u>10/5/85</u> By <u>CK-GB</u>
<u>CHANGED 1313' AT DUE WEST - NO EVIDENCE</u> <u>FOUND - SET 3" X 36" PINE POST AT DIST</u> <u>1313 - PUT FSLP ON 14 MAPLE STEE - 2110'</u> <u>FROM PINE POST - WOODS TRAIL NW-SE 15 250'</u> <u>WEST OF COR.</u>	
Bearing Trees, Reference Objects	
Species	_____
Diameter	_____
Bearing	_____
Distance	_____



Sketch

Corner F.S. Land

Relation of Evidence to Record Features Along Section Lines

Section line to sections _____
Object _____
Record distance _____
Measured distance _____

Other Evidence

Describe evidence of use and occupation such as roads, fences, clearings, timber cutting lines, plantations, etc.. Cite source of testimony if any. _____

At time of search:

1. Did you have the record description?

Yes _____ No _____

2. How was search area located?

Pacing, chaining, photos, maps,
etc. _____

3. Man hours spent in search _____

4. Do you think additional search might

recover evidence? Yes _____ No _____

5. Signature Curt Korman

Perpetuation Record

Monument and accessories established. Include brief description of area. _____

Certified corner restoration certificate prepared: Yes _____ No _____

Filed in county records at _____ Date _____ County Document No. _____

Identified on aerial photo No. _____ Which is filed at _____

Index No. Z-112
(Alphabetical - Numerical)

LAND CORNER RECORD
(RECTANGULAR SURVEYS)

R9-7 150-4 (Rev. 6/13/67)
GPO 802-127

T. 150 R. 27 5 Mer. N.F. CHIPPEWA County ITASCA State MINN.
EAST 1/16 BET. Corner common to sections 4 and 33

EXISTING SURVEYS

Original Government Survey

Year surveyed _____
Original monument NONE
(Wood post, stone, pile of stones, pipe, etc.)

Bearing Trees

Species _____
Diameter _____
Bearing _____
Distance _____

Subsequent Corner Restoration

Year surveyed 10-18-27 By JOHN J. ROSE
Where filed or recorded FOLDER #15 PAGE 43
Monument SET TAN POST 4"
(Original, concrete post, iron rod, etc.)

SET AT 1312.65' BET. SC & 1/4 COR.
MKD BT'S.

Bearing Trees, Reference Objects

Species	<u>SPRUCE</u>	<u>SPRUCE</u>
Diameter	<u>4</u>	<u>5</u>
Bearing	<u>N20-</u>	<u>SSSE</u>
Distance	<u>22.7'</u>	<u>17.6'</u>

Original Evidence Found

Year of search _____ By _____
Monument found _____

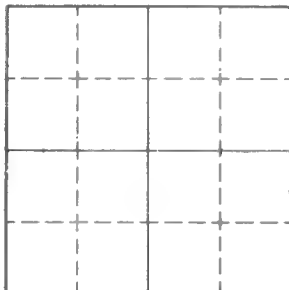
Original Bearing Trees Found

Species _____
Diameter _____
Bearing _____
Distance _____

Evidence of Subsequent Corner Restoration Found

Year of search 10/4/5/85 By CK-GB
CHAINED PUE WEST 1313' END OF LINE IS 8' IN
SWP. HIGHLAND RIDGE E OF COR. NETSW RT. 1045' W
LV. SWP. THEN OVER RIDGE - 17'. LARGE N. PINE BLAZED
EDW (VERY OLD) 200' E OF COR. - SET, TEMP. 2" STAKE
AT APPROX. COR. IN 20" WATER - OVER

Bearing Trees, Reference Objects



Sketch

Corner F.S. Land

Relation of Evidence to Record Features Along Section Lines

Section line to sections _____

Object _____

Record distance _____

Measured distance _____

Other Evidence

Describe evidence of use and occupation such as roads, fences, clearings, timber cutting lines, plantations, etc.. Cite source of testimony if any. _____

*SEARCHED 2 HRS. NO POST OR STAKE FOUND. - WE FOUND 10" WINDFALL
 LYING SW QUARTER E/W AND ANOTHER BLADE NOT SURE OF NORS
 NW 15' OF RAPID. POSITION
 PUT FSLP ON 7" BIRCH 580E 22.0' FROM 2" STAKE*

At time of search:

1. Did you have the record description?

Yes _____ No _____

2. How was search area located?

Pacing, chaining, photos, maps,
etc. _____

3. Man hours spent in search _____

4. Do you think additional search might

recover evidence? Yes _____ No _____

5. Signature *Curt Krause*

Perpetuation Record

Monument and accessories established. Include brief description of area. _____

Certified corner restoration certificate prepared: Yes _____ No _____

Filed in county records at _____ Date _____ County Document No. _____

Identified on aerial photo No. _____ Which is filed at _____

Index No. Z-13
(Alphabetical - Memorized)

Book 1 BK 2
150-27 149-27 LAND CORNER RECORD
Pg 16 Pg 40
(RECTANGULAR SURVEYS)

RP-7150-4 (Rev. 6/13/67)
GPO 802-127

T. 150 R. 27 S. 5 Mer. N.F. CHIPPEWA County ITASCA State MINN.
SECTION Corner common to sections 3 4 33 and 34

EXISTING SURVEYS

Original Government Survey

Year surveyed NOV. 13 1875 By J. P. HINCHILWOOD
Original monument SET SPRUCE POST
(Wood post, stone, pile of stones, pipe, etc.)

Bearing Trees

Species	<u>SPRUCE</u>	<u>SPRUCE</u>	<u>SPRUCE</u>	<u>TAM.</u>
Diameter	<u>6</u>	<u>6</u>	<u>7</u>	<u>8</u>
Bearing	<u>N40W</u>	<u>S33W</u>	<u>S47E</u>	<u>N86E</u>
Distance	<u>6 LKS.</u>	<u>14 LKS.</u>	<u>41 LKS.</u>	<u>78 LKS.</u>
	<u>4.0'</u>	<u>9.2'</u>	<u>27.1</u>	<u>51.5</u>

Subsequent Corner Restoration

Year surveyed 10-6-27 By JOHN J. ROSE
Where filed or recorded FOLDER #15 P 36
Monument SET NEW POST SPRUCE 5"
(Original, concrete post, iron rod, etc.)

Bearing Trees, Reference Objects

Species _____
Diameter _____
Bearing _____
Distance _____

Original Evidence Found

Year of search 10-6-27 By JOHN J ROSE
Monument found FOUND OLD POST - BADLY DECAYED

Original Bearing Trees Found

Species _____
Diameter _____
Bearing _____
Distance _____

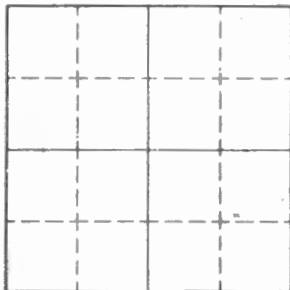
Evidence of Subsequent Corner Restoration Found

Year of search 10/4/68 By C.K-GB
Fd. a line tree down, approx 30' east of corner.
Probed for originals with a 3' long rod
Fd. no evidence of other two spruce BT'S
Fd. Rose's post - Spruce 5" Dia x 24" long.
Fd. no trace of original post.

Bearing Trees, Reference Objects

Tam windfall Rot Spruce Windfall
10" rot. Stp
N57E S50W
54.5 10'

Scar vis. b/l
Scraper marked out



Sketch

Corner F.S. Land

Relation of Evidence to Record Features Along Section Lines

Section line to sections _____

Object _____

Record distance _____

Measured distance _____

Other Evidence

Describe evidence of use and occupation such as roads, fences, clearings, timber cutting lines, plantations, etc.. Cite source of testimony if any.

PUT FSLP ON 5" BALSAM ON WEST SIDE OF NW-SE WOOD TRAIL FROM TAG TO SEC. COR. 5 1/4 W 133.5' TO TAM. POST

At time of search:

1. Did you have the record description?

Yes _____ No _____

2. How was search area located?

Pacing, chaining, photos, maps, etc. _____

3. Man hours spent in search _____

4. Do you think additional search might recover evidence? Yes _____ No _____

5. Signature _____

Perpetuation Record

Monument and accessories established. Include brief description of area.

TIES TO 5" SPR. POST RT IN PLACE - 40° SPIKE IN CENTER ON TOP

TAM. 9 N24E 58.85' AND T150NR27WS34 BT

TAM. 5 S5E 35.65' AND T144NR27WS3 BT

TAM. 5 S32W 52.90' AND T149NR27WS4 BT

TAM. 6 N9W 83.20' AND T150NR27WS33 BT

6" STEEL SIGN POST 2.8' W WITH 54-9

5" BLK. SPRUCE S 10 E at 11.8' WITH 54-9.

Certified corner restoration certificate prepared: Yes _____ No _____

Filed in county records at _____ Date _____ County Document No. _____

Identified on aerial photo No. _____ Which is filed at _____

Index No. Z-13
(Alphabetical - Numerical)

Book #1
Page 16

LAND CORNER RECORD
(RECTANGULAR SURVEYS)

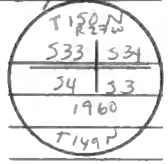
R9-7150-4 (Rev. 6/13/67)
GPO 802-127

T. 150 R. 27 Mer. N.F. Chippewa County Stoeca State Wis
Corner common to sections 3, 4, 33 and 34

EXISTING SURVEYS

Original Government Survey

Year surveyed 1960 BCM
Original monument Sub 4" dia x 36" Long cyl
(wood post, stone, pile of stones, pipe, etc.)
concrete monument w/ brass cap
Bearing Trees
Species Tam Spruce spruce
Diameter Stump Stump Stump
Bearing N 86 E S 33 W N 40 W
Distance 51.48' 9.24' 3.96'



Original Evidence Found

Year of search _____ By _____
Monument found _____

Original Bearing Trees Found

Species _____
Diameter _____
Bearing _____
Distance _____

Subsequent Corner Restoration

Year surveyed _____ By _____
Where filed or recorded _____
Monument (Original, concrete post, iron rod, etc.)
new BT's

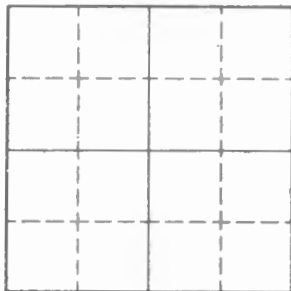
Evidence of Subsequent Corner Restoration Found

Year of search 8/22/62 By R.H. McDonald
All 4 bearing trees (BCM) check
Set a steel sign post 72" long,
24" on ground, w/sign attached
E 2.7'

Bearing Trees, Reference Objects

Species Ash Spruce Ash Elm
Diameter 7 5 7 8
Bearing N 67 E S 36 E S 51 3/4 W N 37 1/2 W
Distance 41.58' 32.67' 66.66' 42.24'

Bearing Trees, Reference Objects



Sketch

Corner F.S. Land

Relation of Evidence to Record Features Along Section Lines

Section line to sections _____
Object _____
Record distance _____
Measured distance _____

Other Evidence

Describe evidence of use and occupation such as roads, fences, clearings, timber cutting lines, plantations, etc.. Cite source of testimony if any. _____

At time of search:

1. Did you have the record description?

Yes _____ No _____

2. How was search area located?

Pacing, chaining, photos, maps,
etc. _____

3. Man hours spent in search _____

4. Do you think additional search might
recover evidence? Yes _____ No _____

5. Signature _____

Perpetuation Record

Monument and accessories established. Include brief description of area. _____

Certified corner restoration certificate prepared: Yes _____ No _____

Filed in county records at _____ Date _____ County Document No. _____

Identified on aerial photo No. _____ Which is filed at _____

Index No. Z-15
(Alphabetical - Numerical)

Book 1
 pg. 15

LAND CORNER RECORD
(RECTANGULAR SURVEYS)

R9-7150-4 (Rev. 6/13/67)
 GPO 802-127

T. 150 R. 27 Mer. N.F. CHIPPEWA County ITASCA State MN
QUARTER BET. Corner common to sections 3 and 34

EXISTING SURVEYS

Original Government Survey

Year surveyed NOV. 13 1895 J. P. HINCHILWOOD
 Original monument SET TAM. POST
(Wood post, stone, pile of stones, pipe, etc.)

Bearing Trees

Species	<u>TAM</u>	<u>TAM.</u>
Diameter	<u>10</u>	<u>10</u>
Bearing	<u>S40E</u>	<u>N32E</u>
Distance	<u>23 LKS.</u>	<u>18 LKS.</u>
	<u>15.2</u>	<u>1.7</u>

Original Evidence Found

Year of search 10-6-27 By JOHN J. ROSE
 Monument found FOUND BOTH BT'S. - ONE STANDING
OLD POST GONE - BT'S. DON'T AGREE WITH NOTES

Original Bearing Trees Found

Species	_____
Diameter	_____
Bearing	_____
Distance	_____

Subsequent Corner Restoration

Year surveyed 10-6-27 By JOHN J. ROSE
 Where filed or recorded FOUNDER #15 P 36
 Monument SET NEW CEDAR POST 5"
(Original, concrete post, iron rod, etc.)
FROM S.C. 3-4-33-34 EAST 2609' (2.7'N)

Bearing Trees, Reference Objects

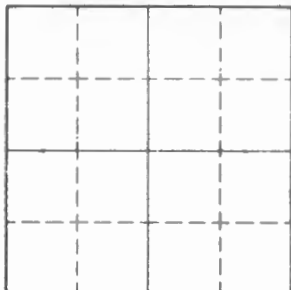
Species	_____
Diameter	_____
Bearing	_____
Distance	_____

Evidence of Subsequent Corner Restoration Found

Year of search 1-18-34 By L.W. JOHNSON
FD, CEDAR POST - GOOD CONDITION - 3" HIGH
FD, TAM 15 N 50E 14 LKS. SCRIBED S34 BT
PUT FSLP ON CEDAR 9" ON NE SIDE - CEDAR POST
15 N40E 10 LKS.
IN SWP. 1 CHAIN E TO CREEK

Bearing Trees, Reference Objects

Species	<u>OVER</u>
Diameter	_____
Bearing	_____
Distance	_____



Sketch

○ Corner F.S. Land

Relation of Evidence to Record Features Along Section Lines

Section line to sections _____
 Object _____
 Record distance _____
 Measured distance _____

Other Evidence

Describe evidence of use and occupation such as roads, fences, clearings, timber cutting lines, plantations, etc.. Cite source of testimony if any. _____

BARBARA
 USED BOAT ON NORTH SHORE OF CODDINGTON LAKE (CLARK'S.)
 TO SOUTH SIDE

At time of search:

1. Did you have the record description?

Yes _____ No _____

9/28/85 MEASURE WITH STAKING MACHINE FROM OLD RR. GRADE 770'E
 ON BOG - ALL RUSTED TAG. ON 10" CED. 60'S OF MY LINE - FD. BOTH ORIG. TAG.
 STPS. - DIDNT HAVE NOTES OF 1934 WITH AT THIS TIME - WILL SEARCH AGAIN
 TAGGED CED. 15 BLAZED E&W ANOTHER 10" CED. 100' APPROX. W 15 BLAZED E&W

2. How was search area located?

Pacing, chaining, photos, maps,
 etc. _____

Perpetuation Record

Monument and accessories established. Include brief description of area. _____

10-1-85 CR-JA-GB
 FD. 5" CEDAR POST LYING IN BOG UNDER GRASS - ALSO 2" STAKE
 STANDING IN PLACE - CEDAR POST WAS STOOD UP AND POINT
 WAS AT OR BESIDE 2" STAKE. - STOOD OLD POST UPRIGHT
 SET NEW CEDAR POST 4" X 4" X 10" - 5' HIGH OR ABOVE BOG
 2" STAKE + 5" X 36" (CED POST ROSE'S.) STAND TO SE SIDE OF NEW POST
 PUT NEW FSLP ON 9" DEAD CEDAR SAME AS 1934 TREE
 POST IS N 39 E 6.4' USED CENTER OF TREE

3. Man hours spent in search _____

4. Do you think additional search might
 recover evidence? Yes _____ No _____

Certified corner restoration certificate prepared: Yes _____ No _____

Filed in county records at _____ Date _____ County Document No. _____

5. Signature _____

Identified on aerial photo No. _____ Which is filed at _____

T. 150 R. 27 Mer. N.F. _____ County _____ State _____

Corner common to sections _____ and _____

EXISTING SURVEYS

Original Government Survey

Year surveyed 1960 BLM

Original monument Set 4" dia 26" w concrete
(wood post, stone, pile of stones, pipe, etc.)
monument 7" dia w/ 26" w/ground w/ brass cap

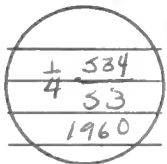
Bearing Trees

Species Ash Ash

Diameter 8 10

Bearing N40°34'E S61°E

Distance 33.66' 37.95'



Original Evidence Found

Year of search 8-16-62 By R McDonald

Monument found Both BLMs check.
Set steel sign post 72" long, 24" w/ground
w/signs attached

Original Bearing Trees Found due E 3.45'

Species _____

Diameter _____

Bearing _____

Distance _____

Subsequent Corner Restoration

Year surveyed _____ By _____

Where filed or recorded _____

Monument _____
(Original, concrete post, iron rod, etc.)

Evidence of Subsequent Corner Restoration Found

Year of search _____ By _____

Bearing Trees, Reference Objects

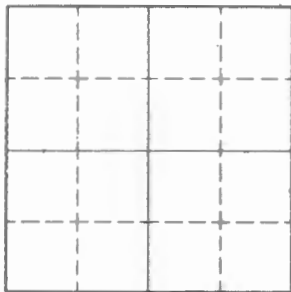
Species _____

Diameter _____

Bearing _____

Distance _____

Bearing Trees, Reference Objects



Sketch

Corner F.S. Land

Relation of Evidence to Record Features Along Section Lines

Section line to sections _____
Object _____
Record distance _____
Measured distance _____

Other Evidence

Describe evidence of use and occupation such as roads, fences, clearings, timber cutting lines, plantations, etc.. Cite source of testimony if any. _____

At time of search:

1. Did you have the record description?

Yes _____ No _____

2. How was search area located?

Pacing, chaining, photos, maps,
etc. _____

3. Mon hours spent in search _____

4. Do you think additional search might
recover evidence? Yes _____ No _____

5. Signature _____

Perpetuation Record

Monument and accessories established. Include brief description of area. _____

Certified corner restoration certificate prepared: Yes _____ No _____

Filed in county records at _____ Date _____ County Document No. _____

Identified on aerial photo No. _____ Which is filed at _____

Index No. 2-16
(Alphabetical - Numerical)

LAND CORNER RECORD
(RECTANGULAR SURVEYS)

R9-7150-4 (Rev. 6/13/67)
 GPO 808-127

T. 150 R. 27 5 Mer. N.F. CHIPPEWA County ITASCA State MN.
EAST 1/16 BET. Corner common to sections 3 and 34

EXISTING SURVEYS

Original Government Survey

Year surveyed _____
 Original monument NONE
(Wood post, stone, pile of stones, pipe, etc.)

Bearing Trees

Species _____
 Diameter _____
 Bearing _____
 Distance _____

Subsequent Corner Restoration

Year surveyed 1927 By J. J. ROSE (OCT, 6)
 Where filed or recorded FOLDER #15 PAGE 38
 Monument SET TAIL POST 5"
(Original, concrete post, iron rod, etc.)

PROPORTIONATE DISTANCE

1023.6' E OF 1/4 COR.

Bearing Trees, Reference Objects

Species	<u>ASH</u>	<u>ELM</u>
Diameter	<u>6</u>	<u>6</u>
Bearing	<u>N33E</u>	<u>S3E</u>
Distance	<u>20.6'</u>	<u>11.8'</u>

Original Evidence Found

Year of search _____ By _____
 Monument found _____

Original Bearing Trees Found

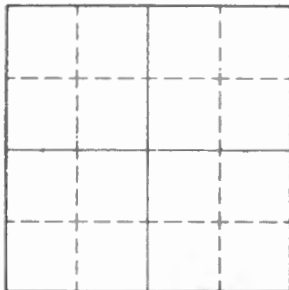
Species _____
 Diameter _____
 Bearing _____
 Distance _____

Evidence of Subsequent Corner Restoration Found

Year of search 10-2-85 By CK-GB-JA
RAN LINE AT ONE EAST TO 600'E THEN MAKE
28'N IN END - WE THEN RUN AT N87E AS ROSE'S
TIE AT 665' LV. SWP. WOULD CHECK AT THIS POINT
CHANGED TO 1024'E - SPENT 3HRS SEARCHING
BUT NO EVIDENCE WAS FOUND - CONT. CHAINING

Bearing Trees, Reference Objects

3/9/90 GB-CK
CHAIN ABOVE AGAIN ON BACK
DIDN'T SEARCH FOR E'1/16 TODAY
EVERY THING FROZEN - DISTANCE IN OPEN SOG TO E'1/16



1024
84

Sketch

○ Corner F.S. Land

Relation of Evidence to Record Features Along Section Lines

Section line to sections _____
 Object _____
 Record distance _____
 Measured distance _____

Other Evidence

Describe evidence of use and occupation such as roads, fences, clearings, timber cutting lines, plantations, etc.. Cite source of testimony if any. ROSE'S TIES ALONG LINE FROM 1/4 COR. E 66' WEST BANK OF CREEK - 100' EAST BANK 200' E ENTER. TIMBER - 66.5' ENT. HIGHERGROUND NW-SE - 1000' LV. HIGHLAND ENTER. SWP. - 1890' E CROSS OLD COGGING ROAD NW 1423.5' @ HUB 10' SOUTH OF MC COR.

At time of search:

1. Did you have the record description?

Yes _____ No _____

2. How was search area located?

Pacing, chaining, photos, maps, etc. _____

3. Man hours spent in search _____

4. Do you think additional search might recover evidence? Yes _____ No _____

5. Signature _____

Perpetuation Record

Monument and accessories established. Include brief description of area. _____

EAST TO MC ACROSS FLOATING BOG - GRASS IS FLOATING 18" ABOVE BASE OF STUMPS IN SWP. - SHOULD SEARCH WHEN WATER IS DOWN - WATER IN BRIDGESTON LAKE APPEARS TO BE AT LEAST 2' HIGHER THAN NORMAL

3/12/90 GR-CK

CHAINED 1423 AT NB7E FROM S/W SEC 34

CHAINED 986 AT ST2W FROM EMC BET. 2+35 E SIDE OF LAKE

DROVE 8' STEEL POST AT INTERSECTION AT BOTH DISTANCES

Certified corner restoration certificate prepared: Yes _____ No _____

Filed in county records at _____ Date _____ County Document No. _____

Identified on aerial photo No. _____ Which is filed at _____

Index No. Z-1116
(Alphabetical / Numerical) 16, 17

Book 2
PAGE 14

LAND CORNER RECORD
(RECTANGULAR SURVEYS)

RD-7150-4 (Rev. 6/13/67)
GPO 802-127

T. 150 N. R. 27 W.
Meander

Mer. N.F. Chippewa County Itasca State MN
Corner common to sections 3 and 34

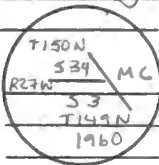
EXISTING SURVEYS

Original Government Survey

Year surveyed 1960
Original monument set as iron post 28" long
(Wood post, stone, pile of stones, pipe, etc.)
2 1/2" dia w brass cap

Bearing Trees

Species Tam
Diameter Stump
Bearing S 15 W
Distance 17.16'



Original Evidence Found

Year of search _____ By _____
Monument found _____

Original Bearing Trees Found

Species
Diameter _____
Bearing _____
Distance _____

Subsequent Corner Restoration

Year surveyed _____ By _____
Where filed or recorded _____
Monument (Original, concrete post, wood rod, etc.)

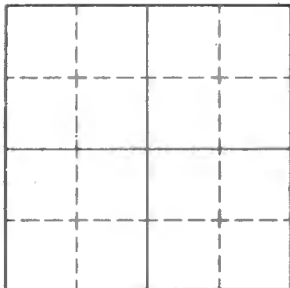
Evidence of Subsequent Corner Restoration Found

Year of search _____ By _____
See Restoration Certificate
BLM Bearing check for bearing
& distance.

Bearing Trees, Reference Objects

Species Ash
Diameter 9
Bearing S 55.05' N
Distance 273.9'

Bearing Trees, Reference Objects



Sketch

Corner F.S. Land

Relation of Evidence to Record Features Along Section Lines

Section line to sections _____

Object _____

Record distance _____

Measured distance _____

Other Evidence

Describe evidence of use and occupation such as roads, fences, clearings, timber cutting lines, plantations, etc.. Cite source of testimony if any. 12-28-62 R. H. McDonald

Set steel sign post 72" long, 24" in ground
w/ signs 54-2 & 54-4 attached due w 4.9'

Note - was checked under Z-15, 16
or Z-14, 15

Perpetuation Record correct do Z-16, 17

Monument and accessories established. Include brief description of area. _____

At time of search:

1. Did you have the record description?

Yes _____ No _____

2. How was search area located?

Pacing, chaining, photos, maps,
etc. _____

3. Man hours spent in search _____

4. Do you think additional search might
recover evidence? Yes _____ No _____

Certified corner restoration certificate prepared: Yes _____ No _____

Filed in county records at _____ Date _____ County Document No. _____

5. Signature _____ Identified on aerial photo No. _____ Which is filed at _____

Index No. Z-16-17
(Alphabetical - Numerical)Book 1
Pg. 14LAND CORNER RECORD
(RECTANGULAR SURVEYS)R9-7150-4 (Rev. 6/13/67)
GPO 802-127T. 150 R. 27 Mer. N.F. CHIPPEWA County ITASCA State MN.
MEANDER COR. BET. Corner common to sections 3 and 34

EXISTING SURVEYS

Original Government Survey

Year surveyed NOV. 13 1875 JOHN P. HINCHILWOOD
Original monument SET SPRUCE POST
(Wood post, stone, pile of stones, pipe, etc.)

Bearing Trees

Species TAM. TAM.
Diameter 7 9
Bearing S15W N10W
Distance 26 LKS. 43 LKS.

Subsequent Corner Restoration

Year surveyed 10-6-27 By JOHN J. ROSE
Where filed or recorded FOLDER #15 P37
Monument SET NEW SPRUCE POST 5"
(Original, concrete post, iron rod, etc.)
FROM 1/4 3-34 EAST 1425.3 (10.0'S)
401.7' E OF E116 BY ROSE

Bearing Trees, Reference Objects

Species _____
Diameter _____
Bearing _____
Distance _____

Original Evidence Found

Year of search 10-6-27 By JOHN J. ROSE
Monument found FOUND BOTH BT'S. - ONE TAM -
STUB STANDING - OTHER TAM DOWN - OLD POST GONE

Original Bearing Trees Found

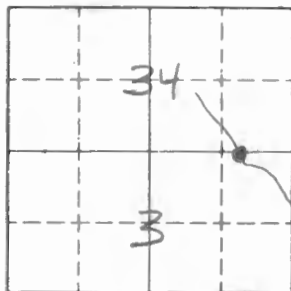
Species _____
Diameter _____
Bearing _____
Distance _____

Evidence of Subsequent Corner Restoration Found

Year of search 10-2-85 By CK-68-JA
CHAINED N87E 400' AND SEARCHED 1 1/2 HRS.
NO EVIDENCE WAS FOUND - OUR LINE IS 100'
W OF EDGE OF BOG - MANY STUMPS UNDER
FLOATING MAT - SHOULD CHECK WHEN WATER IS
DOWN 1426' FROM S 1/4 SEE 34

Bearing Trees, Reference Objects

Species _____
Diameter _____
Bearing OVER
3/12/90 CK
Distance _____



Sketch

○ Corner F.S. Land

Relation of Evidence to Record Features Along Section Lines

Section line to sections _____
 Object _____
 Record distance _____
 Measured distance _____

Other Evidence

Describe evidence of use and occupation such as roads, fences, clearings, timber cutting lines, plantations, etc.. Cite source of testimony if any. _____

NO SEARCH TODAY 3/12/90

SET 8' STEEL SIGN POST AT CHAINED DISTANCES FROM S¹/₄ SEC. 24 1425' ^{AT N⁸⁷°E} AND FROM E¹/₄ 986' AT S72°W - WILL SEARCH THIS AREA IN SPRING OR WHEN LOW WATER
 Fd. OLD STP. APPROX. 12' NW OF STEEL POST -

At time of search:

1. Did you have the record description?

Yes _____ No _____

2. How was search area located?

Pacing, chaining, photos, maps, etc. _____

3. Man hours spent in search _____

4. Do you think additional search might recover evidence? Yes _____ No _____

5. Signature _____

Perpetuation Record

Monument and accessories established. Include brief description of area. _____

8-1-90 GB-CK
 Fd. 5" X 5' POST 24" SQD. WITH SCRAPE S3 - S34 - MC
 SCRIBE OF 3 SIDES - 36" POINT IN FLOATING BOG
 PLACE 8' STEEL SIGN POST AT TRUE COR. - PLACE POST POINT RESIDE - TOP OF POST LYING BY POSTS
 Fd. TAN STP, S 33° W 17.2' 2' DOWN - NO TAG
 FROM OLD POSITION WE FELL SE 12' - FORMER POSITION OF STEEL POST - DISTANCES BY ROSE OK

Certified corner restoration certificate prepared: Yes _____ No _____

Filed in county records at _____ Date _____ County Document No. _____

Identified on aerial photo No. _____ Which is filed at _____

Index No. Z-17, 18
(Alphabetical - Referred)

BOOK 1 PAGE 13

LAND CORNER RECORD
(RECTANGULAR SURVEYS)

R9-7150-4 (Rev. 6/13/67)

GPO 802-127

T. 150 R. 27 Mer. N.F. _____ County _____ State _____
EAST MEANDER Corner common to sections _____, _____, _____ and 35
of Cadington Lake

EXISTING SURVEYS

Original Government Survey

Year surveyed 1875 J.P. Hinchilwood
Original monument Tam post 4x5
(Wood post, stone, pile of stones, pipe, etc.)

Bearing Trees

Species Tam Tam
Diameter 9" 7
Bearing S68E N72E
Distance 170ft 166ft
112.2 109.6

Subsequent Corner Restoration

Year surveyed 1919 By County
Where filed or recorded _____
Monument _____
(Original, concrete post, iron rod, etc.)

Bearing Trees, Reference Objects

Species Spruce Tam
Diameter 9" 10"
Bearing N75E N7E
Distance 67.6 60.4'

Original Evidence Found

Year of search _____ By _____
Monument found _____

Original Bearing Trees Found

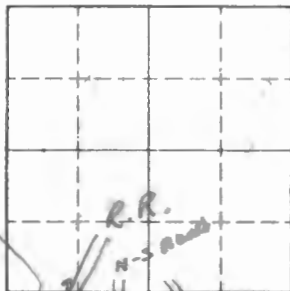
Species _____
Diameter _____
Bearing _____
Distance _____

Evidence of Subsequent Corner Restoration Found

Year of search 9/27/85 By CH-68 JA
CHAINED TO APPROX. LOCATION FROM R.R. GRADE
WEST - COR. LOCATION IS OUT ON FLOATING BOG
FR. 14" CEDAR DEAD BLAZED E+W RIBBON ON
BRUSH ON BOG AT APPROX. LOCATION - WILL
SEARCH AGAIN LATER - MAYBE ROSE'S BLAZED

Bearing Trees, Reference Objects

CEDAR



138' 200' Sketch SE-NW Road
 ○ Corner ▨ F.S. Land

Relation of Evidence to Record Features Along Section Lines ^{Swamp 2225'}

Section line to sections	Bd 2/35 West			
Object	Road SE-NW	ROAD N-S	R.ROAD	M.C
Record distance	1645'	1845'	1983'	2468.7
Measured distance	200'	138'	485.7	

Other Evidence

Describe evidence of use and occupation such as roads, fences, clearings, timber cutting lines, plantations, etc.. Cite source of testimony if any.

From R.R. to Swamp 242
 M.C. Corner is 243.7 in swamp.

At time of search:

1. Did you have the record description?

Yes _____ No _____

2. How was search area located?

Paging, chaining, photos, maps, etc.

3. Man hours spent in search _____

4. Do you think additional search might recover evidence? Yes _____ No _____

5. Signature _____

Perpetuation Record

Monument and accessories established. Include brief description of area.

~~9/25/85 US. M.C. N SIDE OF LAKE BET 34 & 35
 ASPEN 10 N33E 41.1' SPK & TAG 1983
 BIRCH 12 459' SPK & TAG 64
 COR. IS 15' IN LAKE NOW STANDING 2468.7
 UP STRAIGHT IN 24" OF WATER
 CAP IS 18" ABOVE SAND~~

Certified corner restoration certificate prepared: Yes _____ No _____

Filed in county records at _____ Date _____ County Document No. _____

Identified on aerial photo No. _____ Which is filed at _____