

LEGEND

○ = Corner having information on form 7100-52 in this file.

T150N R25W 5th PM


*See Plat*

FILING INSTRUCTION

File 7100-52 card record by letter and number coordinates behind the file guide for the township in which it falls.

File the 7100-52 card record by letter and then by number i.e., all A cards first, then B cards etc.

The first card behind the file guide (if data have been obtained and recorded) will be card A-1 for N.W. Township Corner, then card A-2 for 1/16 corner then card A-3 for 1/4 corner etc.



T. 150 N. R. 25 W 5 Mer. N.F. Chippewa County Itasca State MN  
Town Corner common to sections 1, 6, 31 and 36  
150-26 150-25 151-25 151-36

EXISTING SURVEYS

**Original Government Survey**  
Year surveyed 1982  
Original monument wood post 6' x 5" x 5"  
(wood post, stone pile of stones, pipe, etc.)  
**Bearing Trees**  
Species Elm Fir Spruce Birch  
Diameter 8" 6" 5" 15"  
Bearing N47°E N38°W S48°E S45°W  
Distance 46.65 38.65 37.65 58.65  
(30.30') (25.08') (24.42') 38.28'

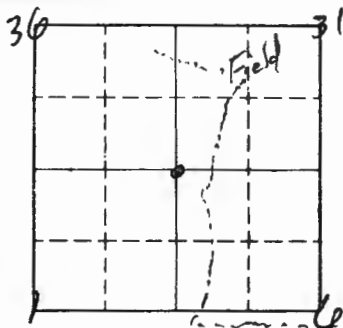
**Original Evidence Found**  
Year of search 7/25/89 By Stefan & Hayes  
Monument found no trace of post - by survey, positioned cor.  
and found a Birch stump. from Birch stump set true cor. position  
and found evidence of the N47°E & N38°W BTs - very rotten  
**Original Bearing Trees Found**  
Species Elm Fir Birch  
Diameter very rotten remains - very rotten remains rotten remains  
Bearing N47°E N38°W S45°W  
Distance 30.36' 25.08' 38.28'

**Subsequent Corner Restoration**  
Year surveyed 11/4/80 By Stefan  
Where filed or recorded USFS Book #2 Page #13  
Monument at position established on 7/25/89 from remains  
of B.T.s set a 2" x 3" Alum Pipe w/ Alum Cap  
stamped:  
7 15 14  
R 25 W R 25 W  
520 521  
5 1 56  
RLS 800 226

**Evidence of Subsequent Corner Restoration Found**  
Year of search \_\_\_\_\_ By \_\_\_\_\_

**Bearing Trees, Reference Objects**  
Species Ash Ash W. Birch W. Spruce  
Diameter 5" 6" 3" 12"  
Bearing N71°E S79°E S75°W N37°W  
Distance 42.39' 41.14' 20.84' 46.39'  
steel sign post South 4.0'

**Bearing Trees, Reference Objects**



Sketch

○ Corner    ▨ F.S. Land

Relation of Evidence to Record Features Along Section Lines

A-1

Section line to sections \_\_\_\_\_  
 Object \_\_\_\_\_  
 Record distance \_\_\_\_\_  
 Measured distance \_\_\_\_\_

Other Evidence

Describe evidence of use and occupation such as roads, fences, clearings, timber cutting lines, plantations, etc.. Cite source of testimony if any. \_\_\_\_\_

At time of search:

1. Did you have the record description?

Yes \_\_\_\_\_ No \_\_\_\_\_

2. How was search area located?

Pacing, chaining, photos, maps, etc. \_\_\_\_\_

3. Man hours spent in search \_\_\_\_\_

4. Do you think additional search might recover evidence? Yes \_\_\_\_\_ No \_\_\_\_\_

5. Signature *[Signature]*  
7/24/81

Perpetuation Record

Monument and accessories established Include brief description of area.  
*11/4/80 - All trees are blazed and scribed w/ nail on center side of tree.*

Certified corner restoration certificate prepared: Yes \_\_\_\_\_ No \_\_\_\_\_

Filed in county records at \_\_\_\_\_ Date \_\_\_\_\_ County Document No. \_\_\_\_\_

Identified on aerial photo No. \_\_\_\_\_ Which is filed at \_\_\_\_\_



Index No. A-3  
(Alphabetical - Numerical)Book # 2  
Page # 14LAND CORNER RECORD  
(RECTANGULAR SURVEYS)R9-7150-4 (Rev. 6/13/67)  
GPO 802-127T. 150 N R. 25 W5<sup>th</sup>Mer. N.F. ChippewaCounty ItascaState MN

Corner common to sections \_\_\_\_\_ and \_\_\_\_\_

## EXISTING SURVEYS

## Original Government Survey

Year surveyed 1882  
Original monument 4" x 4" x 5' wood post  
(Wood post, stone, pile of stones, pipe, etc.)

## Bearing Trees

Species	Diameter	Bearing	Distance
<u>Spruce</u>	<u>15"</u>	<u>N69°W</u>	<u>28.65</u> <u>(19.48')</u>
<u>Fir</u>	<u>9"</u>	<u>S69°W</u>	<u>18.65</u> <u>(11.88')</u>

## Subsequent Corner Restoration

Year surveyed \_\_\_\_\_ By \_\_\_\_\_  
Where filed or recorded \_\_\_\_\_  
Monument \_\_\_\_\_  
(Original, concrete post, iron rod, etc.)

## Bearing Trees, Reference Objects

Species	Diameter	Bearing	Distance

## Original Evidence Found

Year of search 11/4/77 By Stellan & Steward  
Monument found no evidence

## Original Bearing Trees Found

Species	Diameter	Bearing	Distance
	<u>no evidence</u>		

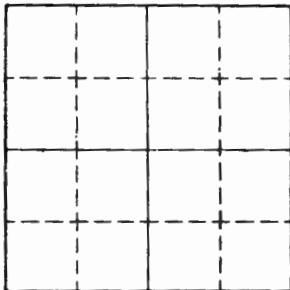
## Evidence of Subsequent Corner Restoration Found

Year of search \_\_\_\_\_ By \_\_\_\_\_

## Bearing Trees, Reference Objects

Species	Diameter	Bearing	Distance

Relation of Evidence to Record Features Along Section Lines



Sketch

○ Corner    ▨ F.S. Land

Section line to sections \_\_\_\_\_

Object \_\_\_\_\_

Record distance \_\_\_\_\_

Measured distance \_\_\_\_\_

Other Evidence

Describe evidence of use and occupation such as roads, fences, clearings, timber cutting lines, plantations, etc.. Cite source of testimony if any. \_\_\_\_\_

At time of search:

1. Did you have the record description?

Yes \_\_\_\_\_ No \_\_\_\_\_

2. How was search area located?

Pacing, chaining, photos, maps, etc. \_\_\_\_\_

3. Man hours spent in search \_\_\_\_\_

4. Do you think additional search might recover evidence? Yes \_\_\_\_\_ No \_\_\_\_\_

5. Signature \_\_\_\_\_

Perpetuation Record

Monument and accessories established. Include brief description of area. \_\_\_\_\_

Certified corner restoration certificate prepared: Yes \_\_\_\_\_ No \_\_\_\_\_

Filed in county records at \_\_\_\_\_ Date \_\_\_\_\_ County Document No. \_\_\_\_\_

Identified on aerial photo No. \_\_\_\_\_ Which is filed at \_\_\_\_\_

*Book #2 Page 15*

T. 150 N R. 25 W 5<sup>th</sup> Mer. N.F. Chippewa County Itasca State MN  
Section Corner common to sections 5 and 6

## EXISTING SURVEYS

## Original Government Survey

Year surveyed 1892  
 Original monument 4" x 4" x 5' post  
(wood post, stone, pile of stones, pipe, etc.)  
*Defaced by 1895 survey*  
 Bearing Trees

Species	Elm	Elm	Elm
Diameter	10"	14"	22"
Bearing	N35°E	N30°W	S28°E
Distance	12 lbs	30 lbs	97 lbs

## Original Evidence Found

Year of search 11/4/77 By Stetan & Stewart  
 Monument found no evidence

## Original Bearing Trees Found

Species Found 26"-28" Elm with open DBH & stump  
 Diameter blazes that indicate B.T. evidence. Creek call  
 Bearing West is within reason  
 Distance

## Subsequent Corner Restoration

Year surveyed 12/7/78 By Stetan and Warchek  
 Where filed or recorded USFS book #2 page 15  
 Monument Set a 2" x 30" galv. iron pipe, concrete filled  
(Original, concrete post iron rod, etc.)  
w/brass cap stamped:

## Evidence of Subsequent Corner Restoration Found

Year of search \_\_\_\_\_ By \_\_\_\_\_

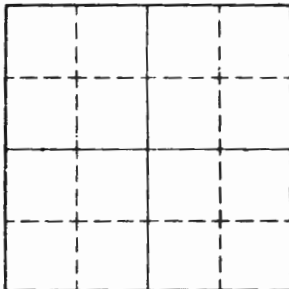
## Bearing Trees, Reference Objects

Species	B. Ash	W. Spruce	B. Ash	B. Ash
Diameter	7"	12"	9"	5"
Bearing	S61°E	S11°E	S35°W	N78°W
Distance	49.29'	14.68'	49.37'	13.27'

## Bearing Trees, Reference Objects

T150N25W55 BT T150W25W55 BT T150W25W56 BT X BT

Relation of Evidence to Record Features Along Section Lines



Sketch

○ Corner    ▨ F.S. Land

Section line to sections \_\_\_\_\_

Object \_\_\_\_\_

Record distance \_\_\_\_\_

Measured distance \_\_\_\_\_

Other Evidence

Describe evidence of use and occupation such as roads, fences, clearings, timber cutting lines, plantations, etc.. Cite source of testimony if any. \_\_\_\_\_

At time of search:

1. Did you have the record description?  
Yes \_\_\_\_\_ No \_\_\_\_\_

2. How was search area located?  
Pacing, chaining, photos, maps, etc. \_\_\_\_\_

3. Man hours spent in search \_\_\_\_\_

4. Do you think additional search might recover evidence? Yes \_\_\_\_\_ No \_\_\_\_\_

5. Signature *MOR*  
*7/30/61*

Perpetuation Record

Monument and accessories established include brief description of area. \_\_\_\_\_  
*12/7/79 All trees blazed & scribed w/nail on center side of tree  
Set a Steel Sign Post East 2.0' w/sign 54-9*

Certified corner restoration certificate prepared: Yes  No \_\_\_\_\_

Filed in county records at *Grand Rapids* Date *7/27/61* County Document No. *334/35*

Identified on aerial photo No. \_\_\_\_\_ Which is filed at \_\_\_\_\_

T. 150 N R. 25 W Mer. N.F. Chippewa County Itasca State MN  
North Quarter Corner common to sections \_\_\_\_\_ and 5

## EXISTING SURVEYS

## Original Government Survey

Year surveyed 1882  
Original monument 4"x4"x5" post  
(Wood post, stone, pile of stones, pipe, etc.)

## Bearing Trees

Species	<u>Ash</u>	<u>Ash</u>
Diameter	<u>10"</u>	<u>3"</u>
Bearing	<u>N 32° W</u>	<u>S 45° W</u>
Distance	<u>30.65</u> <u>(19.80')</u>	<u>20.65</u> <u>(13.20')</u>

## Subsequent Corner Restoration

Year surveyed 11/5/80 By Stefan  
Where filed or recorded U.S.F.S. Book # 2 Page # 16  
Monument At proportionate position set a 2" x 30"  
Alum. pipe w/ alum cap stamped:  
(Original, concrete post, iron rod, etc.)1/4 S.E.  
1980  
825 12 261

## Bearing Trees, Reference Objects

Species	<u>W. Oak</u>	<u>B. Ash</u>	<u>B. Ash</u>	<u>Steel Post</u>
Diameter	<u>4"</u>	<u>4"</u>	<u>5"</u>	<u>8" long</u>
Bearing	<u>S 81° E</u>	<u>S 28° E</u>	<u>S 39° W</u>	<u>West</u>
Distance	<u>28.82'</u>	<u>5.76'</u>	<u>44.88'</u>	<u>2.2'</u>

## Original Evidence Found

Year of search 11/4/77 By Stefan  
Monument found none found

## Original Bearing Trees Found

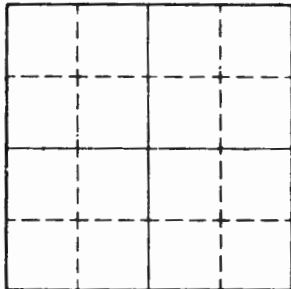
Species \_\_\_\_\_  
Diameter none found  
Bearing \_\_\_\_\_  
Distance \_\_\_\_\_

## Evidence of Subsequent Corner Restoration Found

Year of search \_\_\_\_\_ By \_\_\_\_\_

## Bearing Trees, Reference Objects

Species \_\_\_\_\_  
Diameter \_\_\_\_\_  
Bearing \_\_\_\_\_  
Distance \_\_\_\_\_



Sketch

○ Corner    ▨ F.S. Land

Relation of Evidence to Record Features Along Section Lines

A-7

Section line to sections \_\_\_\_\_

Object \_\_\_\_\_

Record distance \_\_\_\_\_

Measured distance \_\_\_\_\_

Other Evidence

Describe evidence of use and occupation such as roads, fences, clearings, timber cutting lines, plantations, etc.. Cite source of testimony if any. \_\_\_\_\_

At time of search:

1. Did you have the record description?

Yes  No

2. How was search area located?

Pacing, chaining, photos, maps, etc. \_\_\_\_\_

3. Man hours spent in search \_\_\_\_\_

4. Do you think additional search might recover evidence? Yes \_\_\_\_\_ No

5. Signature [Signature]  
8/5/74

Perpetuation Record

Monument and accessories established. Include brief description of area. \_\_\_\_\_

11/5/70 Corner positions set from aerial photo target.

Certified corner restoration certificate prepared: Yes  No \_\_\_\_\_

Filed in county records at \_\_\_\_\_ Date \_\_\_\_\_ County Document No. \_\_\_\_\_

Identified on aerial photo No. \_\_\_\_\_ Which is filed at \_\_\_\_\_

T. 150N R. 25W 5 Mer. N.F. Chippewa County Itasca State MN  
Section Corner common to sections 4 and 5

## EXISTING SURVEYS

## Original Government Survey

Year surveyed 1882  
 Original monument 4" x 4" x 5' post  
(wood post, stone, site of stone, pipe, etc.)  
detached by 1885 resurvey

Bearing Trees			
Species	<u>Cedar</u>	<u>Elm</u>	<u>Ash</u>
Diameter	<u>24"</u>	<u>15"</u>	<u>16"</u>
Bearing	<u>N 58° W</u>	<u>N 26° E</u>	<u>S 57° W</u>
Distance	<u>40 lks</u>	<u>35 lks</u>	<u>52 lks</u>

## Original Evidence Found

Year of search 11/3/78 By STEFAN  
 Monument found 2 1/2" x 30" iron pipe out of ground

## Original Bearing Trees Found

Species	<u>Cedar</u>	<u>Ash</u>
Diameter	<u>small</u>	<u>remains</u>
Bearing	<u>N 58° W</u>	<u>S 57° E</u>
Distance	<u>52 lks</u>	

chipping & burnt

## Subsequent Corner Restoration

Year surveyed 12/7/78 By Stefan & Warchek  
 Where filed or recorded USFS base #2 page #17  
 Monument Set a 2" x 36" galv. concrete filled iron pipe  
(Original, concrete post, iron pipe, etc.)  
w/ brass cap T150N R25W  
5.32  
58.54

## Evidence of Subsequent Corner Restoration Found

Year of search \_\_\_\_\_ By \_\_\_\_\_

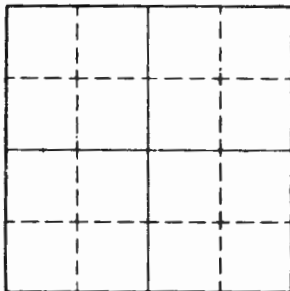
## Bearing Trees, Reference Objects

Species	<u>B. Ash</u>	<u>B. Ash</u>	<u>B. Ash</u>	<u>1 1/2" x 8" Maple</u>
Diameter	<u>5"</u>	<u>6"</u>	<u>6"</u>	<u>6"</u>
Bearing	<u>S 56° E</u>	<u>S 34° E</u>	<u>S 12° W</u>	<u>S 84° W</u>
Distance	<u>17.14'</u>	<u>81.01'</u>	<u>17.48'</u>	<u>21.89'</u>

X-BT T150N R25W S4 BT T150N R25W S5 BT ditto

## Bearing Trees, Reference Objects

Species				
Diameter				
Bearing				
Distance				



Sketch

Corner  F.S. Land

Relation of Evidence to Record Features Along Section Lines

A-9

Section line to sections \_\_\_\_\_  
Object \_\_\_\_\_  
Record distance \_\_\_\_\_  
Measured distance \_\_\_\_\_

Other Evidence

Describe evidence of use and occupation such as roads, fences, clearings, timber cutting lines, plantations, etc.. Cite source of testimony if any. \_\_\_\_\_  
\_\_\_\_\_  
\_\_\_\_\_  
\_\_\_\_\_  
\_\_\_\_\_

At time of search:

1. Did you have the record description?

Yes \_\_\_\_\_ No \_\_\_\_\_

2. How was search area located?

Pacing, chaining, photos, maps,  
etc. \_\_\_\_\_  
\_\_\_\_\_  
\_\_\_\_\_

3. Man hours spent in search \_\_\_\_\_

4. Do you think additional search might  
recover evidence? Yes \_\_\_\_\_ No \_\_\_\_\_

Perpetuation Record

Monument and accessories established. Include brief description of area  
*12/7/78 Station - set 2 8' long steel sign posts South 2.4' and West 2.0'*  
\_\_\_\_\_  
\_\_\_\_\_  
\_\_\_\_\_

Certified corner restoration certificate prepared: Yes  No \_\_\_\_\_

Filed in county records at *Grand Rapids* Date *7/29/79* County Document No. *334136*

Identified on aerial photo No. \_\_\_\_\_ Which is filed at \_\_\_\_\_

5. Signature *[Handwritten Signature]*



Index No. A-11  
(Alphabetical - Numerical)*Book #2  
Page # 18*LAND CORNER RECORD  
(RECTANGULAR SURVEYS)R9-7150-4 (Rev. 6/13/67)  
GPO 802-127T. 150 N. R. 25 W. Mer. N.F. Chippewa County Itasca State Mn  
North Quarter Corner common to sections \_\_\_\_\_ and 4

## EXISTING SURVEYS

## Original Government Survey

Year surveyed 1882  
Original monument 4"x4"x5' post  
(Wood post, stone, pile of stones, pipe, etc.)

	Bearing Trees	
Species	<u>Cedar</u>	<u>Cedar</u>
Diameter	<u>20"</u>	<u>14"</u>
Bearing	<u>S61°W</u>	<u>N32°W</u>
Distance	<u>15/85</u>	<u>36/85</u>

## Subsequent Corner Restoration

Year surveyed \_\_\_\_\_ By \_\_\_\_\_  
Where filed or recorded \_\_\_\_\_  
Monument \_\_\_\_\_  
(Original, concrete post, iron rod, etc.)

## Bearing Trees, Reference Objects

Species	_____
Diameter	_____
Bearing	_____
Distance	_____

## Original Evidence Found

Year of search 11/3/77 By STEFAN  
Monument found NO EVIDENCE

## Original Bearing Trees Found

Species	_____
Diameter	<u>NO EVIDENCE</u>
Bearing	_____
Distance	_____

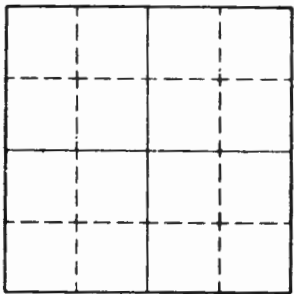
## Evidence of Subsequent Corner Restoration Found

Year of search \_\_\_\_\_ By \_\_\_\_\_

## Bearing Trees, Reference Objects

Species	_____
Diameter	_____
Bearing	_____
Distance	_____

Relation of Evidence to Record Features Along Section Lines



Sketch

○ Corner    ▨ F.S. Land

Section line to sections \_\_\_\_\_

Object \_\_\_\_\_

Record distance \_\_\_\_\_

Measured distance \_\_\_\_\_

Other Evidence

Describe evidence of use and occupation such as roads, fences, clearings, timber cutting lines, plantations, etc.. Cite source of testimony if any. \_\_\_\_\_

At time of search:

1. Did you have the record description?

Yes \_\_\_\_\_ No \_\_\_\_\_

2. How was search area located?

Pacing, chaining, photos, maps, etc. \_\_\_\_\_

3. Man hours spent in search \_\_\_\_\_

4. Do you think additional search might recover evidence? Yes \_\_\_\_\_ No \_\_\_\_\_

5. Signature \_\_\_\_\_

Perpetuation Record

Monument and accessories established. Include brief description of area. \_\_\_\_\_

Certified corner restoration certificate prepared: Yes \_\_\_\_\_ No \_\_\_\_\_

Filed in county records at \_\_\_\_\_ Date \_\_\_\_\_ County Document No. \_\_\_\_\_

Identified on aerial photo No. \_\_\_\_\_ Which is filed at \_\_\_\_\_

T. 150N R. 25W 5 Mer. N.F. Chippewa County Itasca State Mn  
*Section* Corner common to sections 3 and 4

EXISTING SURVEYS

Original Government Survey

Year surveyed 1882  
Original monument 4" x 4" x 5" post  
(Wood post, stone, pile of stones, pipe, etc.)  
*detached by 1895 resurvey*

Bearing Trees			
Species	<u>Cedar</u>	<u>Cedar</u>	<u>Cedar</u>
Diameter	<u>10"</u>	<u>9"</u>	<u>8"</u>
Bearing	<u>S65°E</u>	<u>N116°E</u>	<u>N60°W</u>
Distance	<u>12 1/2</u> (7.92')	<u>30 1/2</u> (19.8')	<u>30 1/2</u> (25.08')

Original Evidence Found

Year of search 11/1/77 By STEFAN  
Monument found old rotted post, fallen & post point

Original Bearing Trees Found			
Species	<u>Cedar-dead</u>	<u>Cedar</u>	<u>Cedar-dead</u>
Diameter	<u>bearing 12"</u>	<u>rotted out</u>	<u>12"</u>
Bearing	<u>S65°E</u>	<u>N116°E</u>	<u>N60°W</u>
Distance	<u>7.9'</u>	<u>15.6'</u>	<u>15.5'</u> <i>face chopped out</i>

Subsequent Corner Restoration

Year surveyed 2/23/78 By STEFAN & OLSEN  
Where filed or recorded U.S.F.S. Book #2 Page 419  
Monument From original evidence set a galva, concrete filled  
(Original, concrete post, iron rod, etc.)  
iron pipe w/ brass tablet stamped  
*existing corner*  
5.33  
34/15.3  
T150 & R25W  
1978

Evidence of Subsequent Corner Restoration Found

Year of search \_\_\_\_\_ By \_\_\_\_\_

Bearing Trees, Reference Objects RLS 1226'

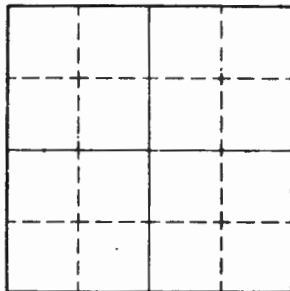
Species	<u>Cedar</u>	<u>Cedar</u>	<u>B. Ash</u>	<u>Steel Sign Post</u>
Diameter	<u>10"</u>	<u>8"</u>	<u>4"</u>	<u>8" long</u>
Bearing	<u>S57°W</u>	<u>S34°W</u>	<u>S26°W</u>	<u>South   East</u>
Distance	<u>21.12'</u>	<u>56.28'</u>	<u>21.36</u>	<u>45'   50'</u>

Bearing Trees, Reference Objects

\_\_\_\_\_

\_\_\_\_\_

\_\_\_\_\_



Sketch

○ Corner    ▨ F.S. Land

Relation of Evidence to Record Features Along Section Lines

A-13

Section line to sections \_\_\_\_\_  
Object \_\_\_\_\_  
Record distance \_\_\_\_\_  
Measured distance \_\_\_\_\_

Other Evidence

Describe evidence of use and occupation such as roads, fences, clearings, timber cutting lines, plantations, etc.. Cite source of testimony if any. \_\_\_\_\_

At time of search:

1. Did you have the record description?

Yes \_\_\_\_\_ No \_\_\_\_\_

2. How was search area located?

Pacing, chaining, photos, maps,  
etc. \_\_\_\_\_

3. Man hours spent in search \_\_\_\_\_

4. Do you think additional search might

recover evidence? Yes \_\_\_\_\_ No \_\_\_\_\_

Perpetuation Record

Monument and accessories established. Include brief description of area. \_\_\_\_\_

Certified corner restoration certificate prepared: Yes  No \_\_\_\_\_

Filed in county records at Grand Rapids Date 7/27/79 County Document No. 334137

Identified on aerial photo No. \_\_\_\_\_ Which is filed at \_\_\_\_\_

5. Signature [Signature]  
6/5/81

T. 150N R. 25W 5th Mer. N.F. Chippewa County Itasca State MN  
Chasing Quarter Corner common to section 3 and \_\_\_\_\_

EXISTING SURVEYS

Original Government Survey

Year surveyed 1882  
Original monument 4" x 4" x 5' Post  
(Wood post, stone, pile of stones, pipe, etc.)

Bearing Trees

Species	<u>Fir</u>	<u>Fir</u>	_____
Diameter	<u>8"</u>	<u>9"</u>	_____
Bearing	<u>S30°E</u>	<u>N130W</u>	_____
Distance	<u>7 lbs</u>	<u>35 lbs</u>	_____

Original Evidence Found

Year of search 1978 By M Stefan  
Monument found None

Original Bearing Trees Found

Species	<u>None</u>	_____
Diameter	_____	_____
Bearing	_____	_____
Distance	_____	_____

Subsequent Corner Restoration

Year surveyed 1979 By M. Stefan  
Where filed or recorded BK 2, pg 20  
Monument 2" x 36" concrete filled  
galv iron pipe w/BC mkd  
(Original concrete post, iron rod, etc.)

T151N  
45  
53  
T150N, R25W  
1979  
25N 1226'

Evidence of Subsequent Corner Restoration Found

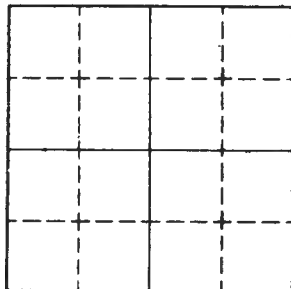
Year of search \_\_\_\_\_ By \_\_\_\_\_  
\_\_\_\_\_  
\_\_\_\_\_  
\_\_\_\_\_

Bearing Trees, Reference Objects

Species	<u>W. Birch</u>	<u>B. Ash</u>	<u>W. Spruce</u>	_____
Diameter	<u>5"</u>	<u>5"</u>	<u>7"</u>	_____
Bearing	<u>S65°E</u>	<u>S06°W</u>	<u>S58°W</u>	_____
Distance	<u>25.95'</u>	<u>37.50'</u>	<u>56.46'</u>	_____

Bearing Trees, Reference Objects

\_\_\_\_\_  
\_\_\_\_\_  
\_\_\_\_\_  
\_\_\_\_\_



Sketch

○ Corner    ▨ F.S. Land

Relation of Evidence to Record Features Along Section Lines

Section line to sections \_\_\_\_\_  
Object \_\_\_\_\_  
Record distance \_\_\_\_\_  
Measured distance \_\_\_\_\_

Other Evidence

Describe evidence of use and occupation such as roads, fences, clearings, timber cutting lines, plantations, etc.. Cite source of testimony if any. \_\_\_\_\_

At time of search:

1. Did you have the record description?

Yes \_\_\_\_\_ No \_\_\_\_\_

2. How was search area located?

Pacing, chaining, photos, maps, etc. \_\_\_\_\_

3. Man hours spent in search \_\_\_\_\_

4. Do you think additional search might

recover evidence? Yes \_\_\_\_\_ No \_\_\_\_\_

5. Signature \_\_\_\_\_

Perpetuation Record

Monument and accessories established. Include brief description of area. \_\_\_\_\_

Certified corner restoration certificate prepared: Yes \_\_\_\_\_ No \_\_\_\_\_

Filed in county records at \_\_\_\_\_ Date \_\_\_\_\_ County Document No. \_\_\_\_\_

Identified on aerial photo No. \_\_\_\_\_ Which is filed at \_\_\_\_\_

T. 150 N R. 25 W Mer. N.F. Chippewa County Tasca State Mn  
North Quarter Corner common to section# \_\_\_\_\_ and 3

## EXISTING SURVEYS

## Original Government Survey

Year surveyed 1892  
Original monument 4" x 4" x 5' post  
(Wood post, stone, pile of stones, pipe, etc.)

## Bearing Trees

Species Fir Fir  
Diameter 8" 9"  
Bearing S30°E N13°W  
Distance 7 1/2 35 1/2

## Original Evidence Found

Year of search 11/1/77 By Krause  
Monument found no evidence

## Original Bearing Trees Found

Species \_\_\_\_\_  
Diameter no evidence  
Bearing \_\_\_\_\_  
Distance \_\_\_\_\_

## Subsequent Corner Restoration

Year surveyed 2/79 By STEFAN  
Where filed or recorded USFS, Book #2, Page #20  
Monument At proportionate position set a 2" x 36"  
galv. concrete filled iron pipe w/ brass tablet stamped:  
(Original concrete pipe, iron pipe, etc.)

## Bearing Trees, Reference Objects

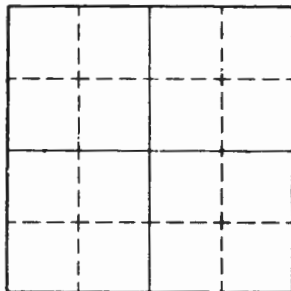
Species W. Birch B. Ash W. Spruce Steel Post  
Diameter 5" 5" 7" 8' long  
Bearing S65°E S06°W S58°W East  
Distance 25.95' 37.50' 56.46' 3.5'

## Evidence of Subsequent Corner Restoration Found

Year of search \_\_\_\_\_ By \_\_\_\_\_

## Bearing Trees, Reference Objects

Species \_\_\_\_\_  
Diameter \_\_\_\_\_  
Bearing \_\_\_\_\_  
Distance \_\_\_\_\_



Sketch

○ Corner    ▨ F.S. Land

Relation of Evidence to Record Features Along Section Lines

A-15

Section line to sections \_\_\_\_\_  
Object \_\_\_\_\_  
Record distance \_\_\_\_\_  
Measured distance \_\_\_\_\_

Other Evidence

Describe evidence of use and occupation such as roads, fences, clearings, timber cutting lines, plantations, etc.. Cite source of testimony if any. \_\_\_\_\_

At time of search:

1. Did you have the record description?

Yes \_\_\_\_\_ No \_\_\_\_\_

2. How was search area located?

Pacing, chaining, photos, maps,  
etc. \_\_\_\_\_

3. Man hours spent in search \_\_\_\_\_

4. Do you think additional search might  
recover evidence? Yes \_\_\_\_\_ No \_\_\_\_\_

Perpetuation Record

Monument and accessories established. Include brief description of area. \_\_\_\_\_

**CERTIFICATE FILED**

Certified corner restoration certificate prepared:

Filed in county records of Itasca Co Date 9-15-81 County Document No. 347826

Identified on aerial photo No. \_\_\_\_\_ Which is filed at \_\_\_\_\_

5. Signature DICK  
8/1/81



T. 150N R. 25W 5 Mer. N.F. Chippewa County Itasca State MN  
Section Corner common to sections 2 and 3

## EXISTING SURVEYS

## Original Government Survey

Year surveyed 1882  
 Original monument 4" x 4" x 5' post  
(Wood post, stone, pile of stones, pipe, etc.)  
dated by 1895 resurvey  
 Bearing Trees  
 Species CEDAR CEDAR CEDAR CEDAR  
 Diameter 10" 14" 7" 16"  
 Bearing N21°E N31°W S47°W S21°E  
 Distance 25 lbs 22 lbs 19 lbs 9 lbs  
(14.5') (11.9') (5.9')

## Subsequent Corner Restoration

Year surveyed 1/31/79 By STEFAN HANSEN & OLESEN  
 Where filed or recorded U.S.F.S. ROLL #2 Page #21  
 Monument At proportionate position set a 2" x 5' long  
concrete filled galv. iron pipe w/ brass tablet mid:  
151N R 25W  
1979  
3 32  
5 31 52

## Bearing Trees, Reference Objects

Species CEDAR CEDAR CEDAR Sign post  
 Diameter 8" 6" 6" 8' long  
 Bearing S70°E S12°W S80°W South  
 Distance 6.54' 28.19' 25.79' 5.0'

## Original Evidence Found

Year of search 11/22/76 By CRK - RG  
 Monument found no evidence

## Original Bearing Trees Found

Species \_\_\_\_\_  
 Diameter no evidence  
 Bearing \_\_\_\_\_  
 Distance \_\_\_\_\_

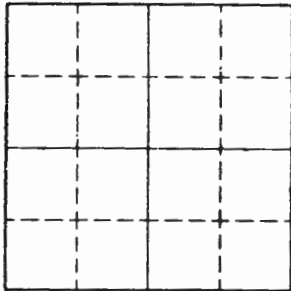
## Evidence of Subsequent Corner Restoration Found

Year of search \_\_\_\_\_ By \_\_\_\_\_

## Bearing Trees, Reference Objects

Species \_\_\_\_\_  
 Diameter \_\_\_\_\_  
 Bearing \_\_\_\_\_  
 Distance \_\_\_\_\_

Relation of Evidence to Record Features Along Section Lines



Sketch

○ Corner     F.S. Land

Section line to sections \_\_\_\_\_

Object \_\_\_\_\_

Record distance \_\_\_\_\_

Measured distance \_\_\_\_\_

Other Evidence

Describe evidence of use and occupation such as roads, fences, clearings, timber cutting lines, plantations, etc.. Cite source of testimony if any. \_\_\_\_\_

At time of search:

1. Did you have the record description?  
Yes \_\_\_\_\_ No \_\_\_\_\_

2. How was search area located?  
Pacing, chaining, photos, maps,  
etc. \_\_\_\_\_

3. Man hours spent in search \_\_\_\_\_

4. Do you think additional search might  
recover evidence? Yes \_\_\_\_\_ No \_\_\_\_\_

5. Signature *DEK*  
*6/5/81*

Perpetuation Record

Monument and accessories established. Include brief description of area. \_\_\_\_\_

**CERTIFICATE FILED**

Certified corner restoration certificate prepared: Yes \_\_\_\_\_ No \_\_\_\_\_

Filed in county records at Plasca Co Date 9-15-81 County Document No. 347825

Identified on aerial photo No. \_\_\_\_\_ Which is filed at \_\_\_\_\_

T. 150 N R. 25 W Mer. N.F. Chippewa County Itasca State MN  
Closing section Corner common to sections \_\_\_\_\_, \_\_\_\_\_, \_\_\_\_\_, \_\_\_\_\_  
\_\_\_\_\_ and \_\_\_\_\_ 2 and 3

## EXISTING SURVEYS

## Original Government Survey

Year surveyed 1882  
Original monument 4" x 4" x 5' Post  
(Wood post, stone, pile of stones, pipe, etc.)

Species	Bearing	Tree	Distance
<u>Cedar</u>	<u>N21°E</u>	<u>Cedar</u>	<u>16.50'</u>
<u>Cedar</u>	<u>N31°W</u>	<u>Cedar</u>	<u>14.5'</u>
<u>Cedar</u>	<u>S47°W</u>	<u>Cedar</u>	<u>11.9'</u>
<u>Cedar</u>	<u>S21°E</u>	<u>Cedar</u>	<u>5.9'</u>

## Original Evidence Found

Year of search 1977 By CRK & RG  
Monument found None

## Original Bearing Trees Found

Species None  
Diameter \_\_\_\_\_  
Bearing \_\_\_\_\_  
Distance \_\_\_\_\_

## Subsequent Corner Restoration

Year surveyed 1979 By M. Stefan  
Where filed or recorded BK 2 pg 21  
Monument 2" x 5' Concrete filled  
galv iron pipe, 3 1/2' deep w/BC mkd:  
(Original, concrete pipe, iron pipe, etc.)

T150N R25W  
1979  
353  
53/53  
M. STEFAN  
R5 NA 122

## Bearing Trees, Reference Objects

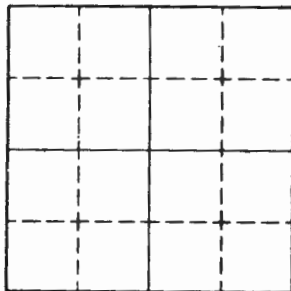
Species	Bearing	Object	Distance
<u>Cedar</u>	<u>S70°E</u>	<u>Cedar</u>	<u>6.54'</u>
<u>Cedar</u>	<u>S12°W</u>	<u>Cedar</u>	<u>28.19'</u>
<u>Cedar</u>	<u>S80°W</u>	<u>Cedar</u>	<u>25.79'</u>

## Evidence of Subsequent Corner Restoration Found

Year of search \_\_\_\_\_ By \_\_\_\_\_  
\_\_\_\_\_  
\_\_\_\_\_  
\_\_\_\_\_  
\_\_\_\_\_

## Bearing Trees, Reference Objects

\_\_\_\_\_  
\_\_\_\_\_  
\_\_\_\_\_  
\_\_\_\_\_



Sketch

○ Corner    ▨ F.S. Land

Relation of Evidence to Record Features Along Section Lines

Section line to sections \_\_\_\_\_

Object \_\_\_\_\_

Record distance \_\_\_\_\_

Measured distance \_\_\_\_\_

Other Evidence

Describe evidence of use and occupation such as roads, fences, clearings, timber cutting lines, plantations, etc.. Cite source of testimony if any. \_\_\_\_\_

At time of search:

1. Did you have the record description?

Yes \_\_\_\_\_ No \_\_\_\_\_

2. How was search area located?

Pacing, chaining, photos, maps, etc. \_\_\_\_\_

3. Man hours spent in search \_\_\_\_\_

4. Do you think additional search might recover evidence? Yes \_\_\_\_\_ No \_\_\_\_\_

5. Signature \_\_\_\_\_

Perpetuation Record

Monument and accessories established. Include brief description of area. \_\_\_\_\_

Certified corner restoration certificate prepared: Yes \_\_\_\_\_ No \_\_\_\_\_

Filed in county records at \_\_\_\_\_ Date \_\_\_\_\_ County Document No. \_\_\_\_\_

Identified on aerial photo No. \_\_\_\_\_ Which is filed at \_\_\_\_\_

Index No. A-19  
(Alphabetical - Numerical)Book # 2  
Page # 22LAND CORNER RECORD  
(RECTANGULAR SURVEYS)R9-7150-4 (Rev. 6/13/67)  
GPO 802-127T. 150 N R. 25 W 5<sup>th</sup> Mer. N.F. Chippewa County Itasca State Mn  
North Quarter Corner common to sections \_\_\_\_\_ and 2

## EXISTING SURVEYS

## Original Government Survey

Year surveyed 1882  
Original monument 4'x4"x5' post  
(Wood post, stone, pile of stones, pipe, etc.)

## Bearing Trees

Species Spruce Spruce  
Diameter 8" 7"  
Bearing N21°W S41°W  
Distance 25ks 15ks  
(16.50') (9.90')

## Subsequent Corner Restoration

Year surveyed \_\_\_\_\_ By \_\_\_\_\_  
Where filed or recorded \_\_\_\_\_  
Monument \_\_\_\_\_  
(Original, concrete post, iron rod, etc.)

## Bearing Trees, Reference Objects

Species \_\_\_\_\_  
Diameter \_\_\_\_\_  
Bearing \_\_\_\_\_  
Distance \_\_\_\_\_

## Original Evidence Found

Year of search 10/18/77 By OLESKY  
Monument found no evidence - pulled west from  
standard 1/4 cor.

## Original Bearing Trees Found

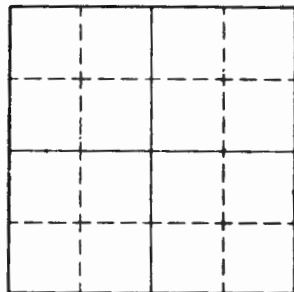
Species \_\_\_\_\_  
Diameter no evidence  
Bearing \_\_\_\_\_  
Distance \_\_\_\_\_

## Evidence of Subsequent Corner Restoration Found

Year of search \_\_\_\_\_ By \_\_\_\_\_

## Bearing Trees, Reference Objects

Species \_\_\_\_\_  
Diameter \_\_\_\_\_  
Bearing \_\_\_\_\_  
Distance \_\_\_\_\_



Sketch

○ Corner    ▨ F.S. Land

Relation of Evidence to Record Features Along Section Lines

A-19

Section line to sections \_\_\_\_\_

Object \_\_\_\_\_

Record distance \_\_\_\_\_

Measured distance \_\_\_\_\_

Other Evidence

Describe evidence of use and occupation such as roads, fences, clearings, timber cutting lines, plantations, etc.. Cite source of testimony if any. \_\_\_\_\_

At time of search:

1. Did you have the record description?

Yes \_\_\_\_\_ No \_\_\_\_\_

2. How was search area located?

Pacing, chaining, photos, maps, etc. \_\_\_\_\_

3. Man hours spent in search \_\_\_\_\_

4. Do you think additional search might

recover evidence? Yes \_\_\_\_\_ No \_\_\_\_\_

5. Signature *[Signature]*

Perpetuation Record

Monument and accessories established. Include brief description of area. \_\_\_\_\_

Certified corner restoration certificate prepared: Yes \_\_\_\_\_ No \_\_\_\_\_

Filed in county records at \_\_\_\_\_ Date \_\_\_\_\_ County Document No. \_\_\_\_\_

Identified on aerial photo No. \_\_\_\_\_ Which is filed at \_\_\_\_\_

T. 150W & 25W Section 5<sup>th</sup> Mer. N.F. Chippewa County Tasca State ND  
Corner common to sections 1 and 2

EXISTING SURVEYS

Original Government Survey

Year surveyed 1882  
Original monument 4" x 4" x 5' post  
(Wood post, stone, pile of stones, pipe, etc.)  
destroyed by 1885 Resurvey  
Bearing Trees  
Species Birch BIRCH BIRCH BIRCH  
Diameter 10" 9" 14" 16"  
Bearing N65°W N40°E S40°W S9°E  
Distance 30 lbs 44 lbs 40 lbs 30 lbs

Original Evidence Found

Year of search 10/17/77 By STEFAN BRAUSE ORESEN  
Monument found 2" x 4 1/2" iron pipe - a distance of  
90.2' W of standard cor.

Original Bearing Trees Found

Species \_\_\_\_\_  
Diameter no evidence  
Bearing \_\_\_\_\_  
Distance \_\_\_\_\_

Subsequent Corner Restoration

Year surveyed 12/5/70 By Oresen  
Where filed or recorded NFES Book #2 Page #227 of 230 Co #334138  
Monument A 2" x 36" oak, concrete filled iron pipe mkt.  
(Original, concrete post, iron rod, etc.)  
T150W R25W

Evidence of Subsequent Corner Restoration Found

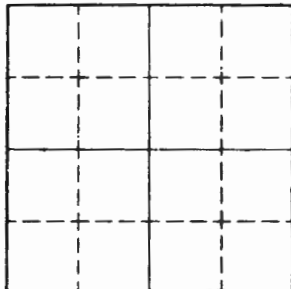
Year of search \_\_\_\_\_ By \_\_\_\_\_

Bearing Trees, Reference Objects

Species Ash Cedar Cedar Cedar  
Diameter 6" 9" 17" 11"  
Bearing S45°W S36°W S45°E S85°E  
Distance 10.25' 65.70' 39.33' 60.34'  
Stk / Sign Post West 1/8 feet

Bearing Trees, Reference Objects

Species \_\_\_\_\_  
Diameter \_\_\_\_\_  
Bearing \_\_\_\_\_  
Distance \_\_\_\_\_



Sketch

Corner  F.S. Land

Relation of Evidence to Record Features Along Section Lines

A-21

Section line to sections \_\_\_\_\_

Object \_\_\_\_\_

Record distance \_\_\_\_\_

Measured distance \_\_\_\_\_

Other Evidence

Describe evidence of use and occupation such as roads, fences, clearings, timber cutting lines, plantations, etc.. Cite source of testimony if any. \_\_\_\_\_

At time of search:

1. Did you have the record description?

Yes \_\_\_\_\_ No \_\_\_\_\_

2. How was search area located?

Pacing, chaining, photos, maps, etc. \_\_\_\_\_

3. Man hours spent in search \_\_\_\_\_

4. Do you think additional search might

recover evidence? Yes \_\_\_\_\_ No \_\_\_\_\_

Perpetuation Record

Monument and accessories established. Include brief description of area. \_\_\_\_\_

Certified corner restoration certificate prepared: Yes  No \_\_\_\_\_

Filed in county records of Grand Rapids Date 7/27/79 County Document No. 334138

5. Signature \_\_\_\_\_ Identified on aerial photo No. \_\_\_\_\_ Which is filed at \_\_\_\_\_



Index No. A-23  
(Alphabetical - Numerical)

Book # 2  
Page # 24

LAND CORNER RECORD  
(RECTANGULAR SURVEYS)

RD-7150-4 (Rev. 6/13/67)  
GPO 802-127

T. 150N R. 25W 5 Mer. N.F. Chippewa County Itasca State MN  
North Quarter Corner common to sections 1

EXISTING SURVEYS

Original Government Survey

Year surveyed 1882  
Original monument 4" x 4" x 5' wood post  
(Wood post, stone, pile of stones, pipe, etc.)

Bearing Trees

Species FIR SPRUCE  
Diameter 5" 16"  
Bearing S56°W N32°E  
Distance 16 1/2' 28 1/2'

Original Evidence Found

Year of search \_\_\_\_\_ By \_\_\_\_\_  
Monument found \_\_\_\_\_

Original Bearing Trees Found

Species \_\_\_\_\_  
Diameter \_\_\_\_\_  
Bearing \_\_\_\_\_  
Distance \_\_\_\_\_

Subsequent Corner Restoration

Year surveyed 1948 By County  
Where filed or recorded Unsigned Certificate  
Monument \_\_\_\_\_  
(Original, concrete post, iron rod, etc.)

Evidence of Subsequent Corner Restoration Found

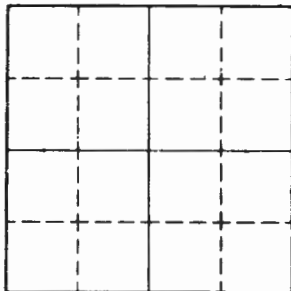
Year of search 10/17/77 By STEVEN BRUCE O'CONNOR  
Found a 2" x 4 1/2" iron pipe w/ brass cap 30" above ground.

Bearing Trees, Reference Objects

Species SPRUCE  
Diameter 9"  
Bearing S38°W  
Distance 31 1/2'  
20.79'

Bearing Trees, Reference Objects

only SPRUCE  
FIR  
3/4" hole 11" (lying on ground)  
S56°W S42°W  
16 1/2' 20.6'  
w/ scribe



Sketch

Corner  F.S. Land

Relation of Evidence to Record Features Along Section Lines

A-23

Section line to sections \_\_\_\_\_

Object \_\_\_\_\_

Record distance \_\_\_\_\_

Measured distance \_\_\_\_\_

Other Evidence

Describe evidence of use and occupation such as roads, fences, clearings, timber cutting lines, plantations, etc.. Cite source of testimony if any. \_\_\_\_\_

At time of search:

1. Did you have the record description?

Yes \_\_\_\_\_ No \_\_\_\_\_

2. How was search area located?

Pacing, chaining, photos, maps, etc. \_\_\_\_\_

3. Man hours spent in search \_\_\_\_\_

4. Do you think additional search might recover evidence? Yes \_\_\_\_\_ No \_\_\_\_\_

5. Signature *[Signature]*

Perpetuation Record

Monument and accessories established. Include brief description of area.

*12/5/78 OLSEN - from evidence found on 10/17/77 stamped RLS 12261*

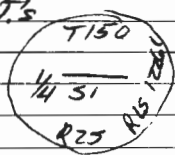
*on existing Brass Cap and cut the following new B.T.'s*

*ASH 5" S 18° W 14.33'*

*ASH 6" S 50° W 12.58'*

*ASH 8" S 15° E 21.93'*

*Sted sign post West of corner.*



*Put a FSLP on 5" Ash on 1.5' west of Iron on 10/17/77*

Certified corner restoration certificate prepared: Yes  No \_\_\_\_\_

Filed in county records at *Grand Rapids* Date *7/25/79* County Document No. *334139*

Identified on aerial photo No. \_\_\_\_\_ Which is filed at \_\_\_\_\_

Index No. A-25 Book 2  
(Alphabetical - Numerical) PAGE 25

LAND CORNER RECORD  
(RECTANGULAR SURVEYS)

R9-7150-4 (Rev. 6/13/67)  
GPO 802-127

T. 150 R. 25 S. Mer. N.F. Chippewa County Itasca State MN  
Town Corner common to sections \_\_\_\_\_, \_\_\_\_\_, \_\_\_\_\_ and 36

EXISTING SURVEYS

Original Government Survey

Year surveyed 1876  
Original monument Wood Post  
(Wood post, stone, pile of stones, pipe, etc.)

Bearing Trees

Species	Diameter	Bearing	Distance
<u>B.O.G.</u>	<u>4"</u>	<u>N89°W</u>	<u>151Ks</u>
<u>B.O.G.</u>	<u>5"</u>	<u>S18°W</u>	<u>331Ks</u>
			<u>9.90'</u>
			<u>21.78'</u>

Subsequent Corner Restoration

Year surveyed 1913 By Itasca County  
Where filed or recorded \_\_\_\_\_  
Monument \_\_\_\_\_  
(Original, concrete post, iron rod, etc.)

Bearing Trees, Reference Objects

Species	Diameter	Bearing	Distance
<u>Ash</u>	<u>7"</u>	<u>N50°W</u>	<u>46.2'</u>
<u>Ash</u>	<u>3"</u>	<u>S64°W</u>	<u>63.3'</u>

Original Evidence Found

Year of search \_\_\_\_\_ By \_\_\_\_\_  
Monument found \_\_\_\_\_

Original Bearing Trees Found

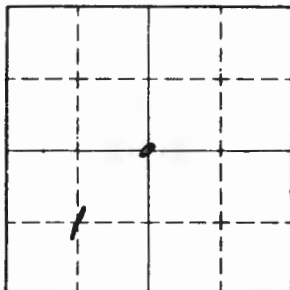
Species	Diameter	Bearing	Distance
_____	_____	_____	_____
_____	_____	_____	_____
_____	_____	_____	_____

Evidence of Subsequent Corner Restoration Found

Year of search \_\_\_\_\_ By \_\_\_\_\_  
\_\_\_\_\_  
\_\_\_\_\_  
\_\_\_\_\_  
\_\_\_\_\_

Bearing Trees, Reference Objects

Species	Diameter	Bearing	Distance
_____	_____	_____	_____
_____	_____	_____	_____
_____	_____	_____	_____



T150NR25W  
Sketch

○ Corner    ▨ F.S. Land

Relation of Evidence to Record Features Along Section Lines

Section line to sections \_\_\_\_\_  
 Object \_\_\_\_\_  
 Record distance \_\_\_\_\_  
 Measured distance \_\_\_\_\_

Other Evidence

Describe evidence of use and occupation such as roads, fences, clearings, timber cutting lines, plantations, etc.. Cite source of testimony if any. \_\_\_\_\_

At time of search:

1. Did you have the record description?

Yes \_\_\_\_\_ No \_\_\_\_\_

2. How was search area located?

Pacing, chaining, photos, maps,  
 etc. \_\_\_\_\_

3. Man hours spent in search \_\_\_\_\_

4. Do you think additional search might

recover evidence? Yes \_\_\_\_\_ No \_\_\_\_\_

5. Signature \_\_\_\_\_

Perpetuation Record

Monument and accessories established. Include brief description of area. \_\_\_\_\_

Certified corner restoration certificate prepared: Yes \_\_\_\_\_ No \_\_\_\_\_

Filed in county records at \_\_\_\_\_ Date \_\_\_\_\_ County Document No. \_\_\_\_\_

Identified on aerial photo No. \_\_\_\_\_ Which is filed at \_\_\_\_\_

T. 150N R. 25W 5<sup>th</sup> Mer. N.F. Chippewa County Itasca State MN  
Quarter Corner common to sections 1 and 6150-26150-25

## EXISTING SURVEYS

## Original Government Survey

Year surveyed 1875  
Original monument wood post  
(Wood post, stone, pile of stones, pipe, etc.)

## Bearing Trees

Species	<u>TAM.</u>	<u>SPRUCE</u>
Diameter	<u>8"</u>	<u>5"</u>
Bearing	<u>N15°W</u>	<u>N51°E</u>
Distance	<u>20 lks</u> <u>(13.2')</u>	<u>20 lks</u> <u>(13.2')</u>

## Subsequent Corner Restoration

Year surveyed 11/4/80 By STEFAN  
Where filed or recorded ACES Book #2 Page #76  
Monument Faded evidence of Tam. B.T. Set a 2" x 60"  
(Original, concrete post, iron rod, etc.)  
Alum. pipe w/ alum cap stamped:  
T150N  
R26W R25W  
S1/4 S6  
1980  
ACS 152' W1

## Bearing Trees, Reference Objects

Species	<u>CEDAR</u>	<u>CEDAR</u>	<u>CEDAR</u>	<u>Steel Sign Post</u>
Diameter	<u>8"</u>	<u>11"</u>	<u>12"</u>	<u>9 1/2" dia</u>
Bearing	<u>N50°W</u>	<u>N51°E</u>	<u>S47°E</u>	<u>North</u>
Distance	<u>6.82'</u>	<u>45.72'</u>	<u>40.79'</u>	<u>4.48'</u>

## Original Evidence Found

Year of search 11/4/80 By STEFAN  
Monument found no post found but found Power blaze on  
6" Cedar, lg. blaze on 8" B. Ash

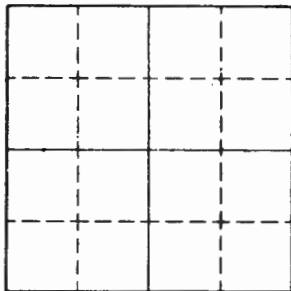
## Original Bearing Trees Found

Species	<u>TAM.</u>
Diameter	<u>Very Rotten</u>
Bearing	<u>N15°W</u>
Distance	<u>13.2'</u>

## Evidence of Subsequent Corner Restoration Found

Year of search \_\_\_\_\_ By \_\_\_\_\_

## Bearing Trees, Reference Objects



Sketch

Corner  F.S. Land

Relation of Evidence to Record Features Along Section Lines

C-1

Section line to sections \_\_\_\_\_

Object \_\_\_\_\_

Record distance \_\_\_\_\_

Measured distance \_\_\_\_\_

Other Evidence

Describe evidence of use and occupation such as roads, fences, clearings, timber cutting lines, plantations, etc. Cite source of testimony if any.

*11/4/80 Stefan - area was found from aerial photo target. Set the corner from Tom. Swamp as bearing & distance to corners. North & South supports.*

At time of search:

1. Did you have the record description?

Yes \_\_\_\_\_ No \_\_\_\_\_

2. How was search area located?

Pacing, chaining, photos, maps, etc. \_\_\_\_\_

3. Man hours spent in search \_\_\_\_\_

4. Do you think additional search might recover evidence? Yes \_\_\_\_\_ No \_\_\_\_\_

5. Signature *MCK*  
*8/5/81*

Perpetuation Record

Monument and accessories established. Include brief description of area. \_\_\_\_\_

Certified corner restoration certificate prepared: Yes  No \_\_\_\_\_

Filed in county records at \_\_\_\_\_ Date \_\_\_\_\_ County Document No. \_\_\_\_\_

Identified on aerial photo No. \_\_\_\_\_ Which is filed at \_\_\_\_\_

Index No. C-5  
(Alphabetical - Numerical)Book #2  
Page 12LAND CORNER RECORD  
(RECTANGULAR SURVEYS)

R9-7150-4 (Rev. 6/13/67)

GPO 802-127

T. 150 N R. 25 W  
QuarterMer. N.F. Chippewa County Itasca State MNCorner common to sections 5 and 6

## EXISTING SURVEYS

## Original Government Survey

Year surveyed 1882 by King  
Original monument 4"x4"x5" post  
(Wood post, stone, pile of stones, pipe, etc.)

## Bearing Trees

Species Palm of Cedar TAM.  
Diameter 18" 20"  
Bearing N 60° W S 67° E  
Distance 20 lks. 40 lks.  
(13.20') (26.40')

## Subsequent Corner Restoration

Year surveyed 11/5/80 By STEFAN  
Where filed or recorded USFS, Book #2 Page 412  
Monument From the remains of the original B.T's set  
a 2" x 60" alum. pipe w/ alum. cap stamped:  
150 N 25 W  
50 55  
11/5/80  
R/S 12261

## Bearing Trees, Reference Objects

Species B. Ash B. Ash B. Ash Std Sig. Post  
Diameter 6" 2" 4" Ø 1 1/2"  
Bearing S 7° W N 50° W N 39° W North  
Distance 13.53' 66.50' 23.99' 1.3'

## Original Evidence Found

Year of search 11/5/80 By STEFAN  
Monument found \_\_\_\_\_

## Original Bearing Trees Found

Species Found by tam. stump & by Baum. stump  
Diameter \_\_\_\_\_  
Bearing 38.2' apart  
Distance \_\_\_\_\_

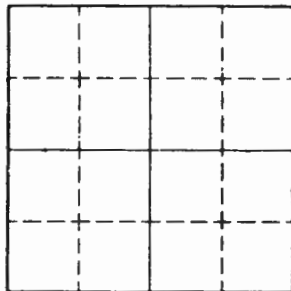
## Evidence of Subsequent Corner Restoration Found

Year of search \_\_\_\_\_ By \_\_\_\_\_  
\_\_\_\_\_  
\_\_\_\_\_  
\_\_\_\_\_  
\_\_\_\_\_

## Bearing Trees, Reference Objects

\_\_\_\_\_  
\_\_\_\_\_  
\_\_\_\_\_  
\_\_\_\_\_

Relation of Evidence to Record Features Along Section Lines



Sketch

○ Corner    ▨ F.S. Land

Section line to sections \_\_\_\_\_

Object \_\_\_\_\_

Record distance \_\_\_\_\_

Measured distance \_\_\_\_\_

Other Evidence

Describe evidence of use and occupation such as roads, fences, clearings, timber cutting lines, plantations, etc.. Cite source of testimony if any.

*14-5-92 - refined search area from aerial photo target.*

At time of search:

1. Did you have the record description?

Yes \_\_\_\_\_ No \_\_\_\_\_

2. How was search area located?

Pacing, chaining, photos, maps, etc. \_\_\_\_\_

3. Man hours spent in search \_\_\_\_\_

4. Do you think additional search might recover evidence? Yes \_\_\_\_\_ No \_\_\_\_\_

5. Signature *[Signature]*  
8/5/91

Perpetuation Record

Monument and accessories established. Include brief description of area. \_\_\_\_\_

Certified corner restoration certificate prepared: Yes \_\_\_\_\_ No \_\_\_\_\_

Filed in county records at \_\_\_\_\_ Date \_\_\_\_\_ County Document No. \_\_\_\_\_

Identified on aerial photo No. \_\_\_\_\_ Which is filed at \_\_\_\_\_



T. 150 N R. 25 W Mer. N.F. Chippewa County Itasca State MN  
*Quarter* Corner common to sections 4 and 5

EXISTING SURVEYS

Original Government Survey

Year surveyed 1882 by King  
 Original monument wood post  
(Wood post, stone, pile of stones, pipe, etc.)

Bearing Trees

Species	<u>Service</u>	<u>Spruce</u>
Diameter	<u>4</u>	<u>4</u>
Bearing	<u>S 82° E</u>	<u>S 20° W</u>
Distance	<u>5 1/2</u> <u>(3.3')</u>	<u>12 1/2</u> <u>(7.9')</u>

Subsequent Corner Restoration

Year surveyed 11/5/80 By Stefan  
 Where filed or recorded USFS Book # 1 Page # 69  
 Monument Did not accept post found in 1977 so at proportionate  
(Original concrete post, man rod, etc.)  
position set a 2" x 60 alum. monument  
150 N. R 25 W  
55' 34"  
129' 21"  
RLS

Bearing Trees, Reference Objects

Species	<u>W. Spruce</u>	<u>W. Spruce</u>	<u>Basswood</u>	<u>St. Sign Post</u>
Diameter	<u>6"</u>	<u>4"</u>	<u>5"</u>	<u>8" long</u>
Bearing	<u>S 31° E</u>	<u>S 76° W</u>	<u>N 44° W</u>	<u>North</u>
Distance	<u>92.53'</u>	<u>99.45'</u>	<u>96.69'</u>	<u>4.0'</u>

Original Evidence Found

Year of search 11/2/77 By Stefan  
 Monument found fallen post & point - Blazed trees NE

Original Bearing Trees Found

Species \_\_\_\_\_  
 Diameter none  
 Bearing \_\_\_\_\_  
 Distance \_\_\_\_\_

Evidence of Subsequent Corner Restoration Found

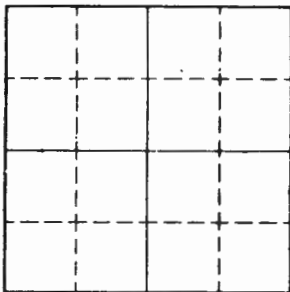
Year of search \_\_\_\_\_ By \_\_\_\_\_  
 \_\_\_\_\_  
 \_\_\_\_\_  
 \_\_\_\_\_

Bearing Trees, Reference Objects

\_\_\_\_\_

C-9

Relation of Evidence to Record Features Along Section Lines



Sketch

Corner  F.S. Land

Section line to sections \_\_\_\_\_

Object \_\_\_\_\_

Record distance \_\_\_\_\_

Measured distance \_\_\_\_\_

Other Evidence

Describe evidence of use and occupation such as roads, fences, clearings, timber cutting lines, plantations, etc.. Cite source of testimony if any. \_\_\_\_\_

At time of search:

1. Did you have the record description?

Yes \_\_\_\_\_ No \_\_\_\_\_

2. How was search area located?

Pacing, chaining, photos, maps, etc. \_\_\_\_\_

3. Mon hours spent in search \_\_\_\_\_

4. Do you think additional search might recover evidence? Yes \_\_\_\_\_ No \_\_\_\_\_

5. Signature *M.P.H.*  
8/5/81

Perpetuation Record

Monument and accessories established. Include brief description of area. \_\_\_\_\_

*11/5/80 stakes - position set from aerial photo target*

Certified corner restoration certificate prepared: Yes  No \_\_\_\_\_

Filled in county records at \_\_\_\_\_ Date \_\_\_\_\_ County Document No. \_\_\_\_\_

Identified on aerial photo No. \_\_\_\_\_ Which is filed at \_\_\_\_\_

T. 150N R. 25W 5<sup>th</sup> Mer. N.F. Chippewa County Tasca State Wis  
Quarter Corner common to sections 3 and 4

EXISTING SURVEYS

Original Government Survey

Year surveyed 1882 by King  
 Original monument wood post  
(Wood post, stone, pile of stones, pipe, etc.)

Bearing Trees

Species	<u>Elm</u>	<u>Ash</u>
Diameter	<u>7</u>	<u>3</u>
Bearing	<u>S61W</u>	<u>N23E</u>
Distance	<u>22 lbs</u> <u>(14.5')</u>	<u>30 lbs</u> <u>(19.8')</u>

Subsequent Corner Restoration

Year surveyed 12/14/78 By STEFAN-HAYES  
 Where filed or recorded USFS book #1 page #53  
 Monument At simple prop. position by survey set a  
(Original, concrete post, iron rod, etc.)  
2" x 36" galv. concrete pipe, iron pipe w/ brass cap:  
71504, R25W  
S4753  
1578, 226'

Bearing Trees, Reference Objects

Species	<u>B. Ash</u>	<u>B. Ash</u>	<u>Cedar</u>	<u>Stk/Sign Posts</u>
Diameter	<u>10"</u>	<u>11"</u>	<u>10"</u>	<u>8" long</u>
Bearing	<u>North</u>	<u>S63°E</u>	<u>S51°W</u>	<u>North/South</u>
Distance	<u>22.33'</u>	<u>48.57'</u>	<u>46.57'</u>	<u>2.2' 2.2'</u>

Original Evidence Found

Year of search 11/177 By Stefan  
 Monument found none

Original Bearing Trees Found

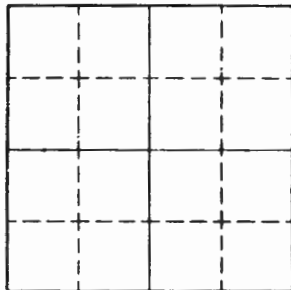
Species \_\_\_\_\_  
 Diameter none  
 Bearing \_\_\_\_\_  
 Distance \_\_\_\_\_

Evidence of Subsequent Corner Restoration Found

Year of search \_\_\_\_\_ By \_\_\_\_\_

Bearing Trees, Reference Objects

Species \_\_\_\_\_  
 Diameter \_\_\_\_\_  
 Bearing \_\_\_\_\_  
 Distance \_\_\_\_\_



Sketch

○ Corner    ▨ F.S. Land

Relation of Evidence to Record Features Along Section Lines

C-13

Section line to sections \_\_\_\_\_

Object \_\_\_\_\_

Record distance \_\_\_\_\_

Measured distance \_\_\_\_\_

Other Evidence

Describe evidence of use and occupation such as roads, fences, clearings, timber cutting lines, plantations, etc.. Cite source of testimony if any. \_\_\_\_\_

At time of search:

1. Did you have the record description?

Yes \_\_\_\_\_ No \_\_\_\_\_

2. How was search area located?

Pacing, chaining, photos, maps, etc. \_\_\_\_\_

3. Man hours spent in search \_\_\_\_\_

4. Do you think additional search might recover evidence? Yes \_\_\_\_\_ No \_\_\_\_\_

5. Signature *[Handwritten Signature]*  
8/5/81

Perpetuation Record

Monument and accessories established. Include brief description of area. \_\_\_\_\_

**CERTIFICATE FILED**

Certified corner restoration certificate prepared: \_\_\_\_\_

Filed in county records at Itasca Co Date 9-15-81 County Document No. 347824

Identified on aerial photo No. \_\_\_\_\_ Which is filed at \_\_\_\_\_

T. 150N R. 25W Mer. N.F. Chippewa County Itasca State MN  
1/4 Corner common to sections 3 and 4

EXISTING SURVEYS

Original Government Survey

Year surveyed \_\_\_\_\_  
Original monument \_\_\_\_\_  
(Wood post, stone, pile of stones, pipe, etc.)

Bearing Trees

Species	<u>Elm</u>	<u>Ash</u>	_____
Diameter	<u>7"</u>	<u>3"</u>	_____
Bearing	<u>S61°W</u>	<u>N23°E</u>	_____
Distance	<u>22 1/2</u>	<u>30 1/2</u>	_____
	<u>(14.50')</u>	<u>(19.80')</u>	_____

Subsequent Corner Restoration

Year surveyed. 12/19/78 By STEFAN  
Where filed or recorded \_\_\_\_\_  
Monument Set by Single Proportion a 2" by 36"  
(Original, concrete post, iron rod, etc.)  
GALVANIZED IRON P.D.R. w/BRASS CAP STAMPED  
As shown:

Bearing Trees, Reference Objects

Species	<u>B. Ash</u>	<u>B. Ash</u>	<u>CEDAR</u>	<u>STEEL Post</u>
Diameter	<u>10"</u>	<u>11"</u>	<u>10"</u>	<u>North</u>
Bearing	<u>North</u>	<u>S63°E</u>	<u>S51°W</u>	<u>2.2'</u>
Distance	<u>22.33'</u>	<u>48.57'</u>	<u>46.57'</u>	<u>South</u>
				<u>2.2'</u>

Original Evidence Found


Year of search \_\_\_\_\_ By \_\_\_\_\_  
Monument found \_\_\_\_\_

Original Bearing Trees Found

Species	_____	_____	_____
Diameter	_____	_____	_____
Bearing	_____	_____	_____
Distance	_____	_____	_____

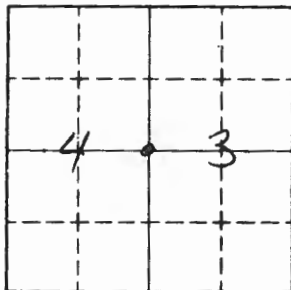
Evidence of Subsequent Corner Restoration Found

Year of search \_\_\_\_\_ By \_\_\_\_\_



Bearing Trees, Reference Objects

Species	_____	_____	_____
Diameter	_____	_____	_____
Bearing	_____	_____	_____
Distance	_____	_____	_____



Sketch

○ Corner    ▨ F.S. Land

Relation of Evidence to Record Features Along Section Lines

Section line to sections \_\_\_\_\_  
 Object \_\_\_\_\_  
 Record distance \_\_\_\_\_  
 Measured distance \_\_\_\_\_

Other Evidence

Describe evidence of use and occupation such as roads, fences, clearings, timber cutting lines, plantations, etc.. Cite source of testimony if any. \_\_\_\_\_

At time of search:

1. Did you have the record description?

Yes \_\_\_\_\_ No \_\_\_\_\_

2. How was search area located?

Pacing, chaining, photos, maps, etc. \_\_\_\_\_

3. Man hours spent in search \_\_\_\_\_

4. Do you think additional search might recover evidence? Yes \_\_\_\_\_ No \_\_\_\_\_

5. Signature B. A. J. K

Perpetuation Record

Monument and accessories established. Include brief description of area. \_\_\_\_\_

Certified corner restoration certificate prepared: Yes \_\_\_\_\_ No \_\_\_\_\_

Filed in county records of \_\_\_\_\_ Date \_\_\_\_\_ County Document No. \_\_\_\_\_

Identified on aerial photo No. \_\_\_\_\_ Which is filed at \_\_\_\_\_

Index No. C-17  
(Alphabetical - Numerical)LAND CORNER RECORD  
(RECTANGULAR SURVEYS)

R9-7150-4 (Rev. 6/15/67)

GPO 802-127

T. 150 N R. 25 W S. 5<sup>th</sup> Mer. N.F. Chippewa County Itasca State MN  
Quarter Corner common to sections 2 and 3

## EXISTING SURVEYS

## Original Government Survey

Year surveyed 1882 by King  
Original monument 4" spruce tree  
(Wood post, stone, pile of stones, pipe, etc.)

## Bearing Trees

Species CEDAR CEDAR  
Diameter 6" 8"  
Bearing N49°E S49°W  
Distance 8/65 8/65  
(5.3') (5.3')

## Subsequent Corner Restoration

Year surveyed 12/7/78 By OLESEN  
Where filed or recorded USFS Book #1 Page 436  
Monument Set a 2" x 36" galv. concrete filled iron pipe  
(Original, concrete post, iron pipe, etc.)  
w/ brass tablet mkt.  
T150 R25W  
S. 34 S. 2  
1978  
R15 72261

## Bearing Trees, Reference Objects

Species Cedar Ash Cedar Steel Sign Post  
Diameter 11" 6" 11" 8" long  
Bearing N37°E S68°W S50°E South  
Distance 96.65' 38.42' 62.65' 1.3'

## Original Evidence Found

Year of search 11/1/77 By Krause  
Monument found \_\_\_\_\_

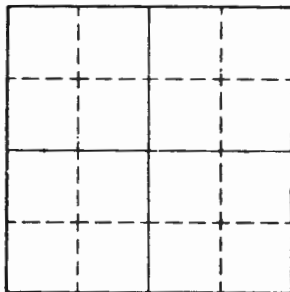
## Original Bearing Trees Found

Species Cedar stump Cedar snag  
Diameter \_\_\_\_\_  
Bearing N49°E S49°W  
Distance \_\_\_\_\_  
w/ open face

## Evidence of Subsequent Corner Restoration Found

Year of search \_\_\_\_\_ By \_\_\_\_\_

## Bearing Trees, Reference Objects



Sketch

Corner  F.S. Land

Relation of Evidence to Record Features Along Section Lines

C-17

Section line to sections \_\_\_\_\_  
Object \_\_\_\_\_  
Record distance \_\_\_\_\_  
Measured distance \_\_\_\_\_

Other Evidence

Describe evidence of use and occupation such as roads, fences, clearings, timber cutting lines, plantations, etc.. Cite source of testimony, if any.

11/77 ~~house~~ - blazed Aspen on 4 sides near corner

At time of search:

1. Did you have the record description?

Yes \_\_\_\_\_ No \_\_\_\_\_

2. How was search area located?

Pacing, chaining, photos, maps,  
etc. \_\_\_\_\_

3. Man hours spent in search \_\_\_\_\_

4. Do you think additional search might  
recover evidence? Yes \_\_\_\_\_ No \_\_\_\_\_

Perpetuation Record

Monument and accessories established. Include brief description of area. \_\_\_\_\_

Certified corner restoration certificate prepared: Yes  No \_\_\_\_\_  
Filed in county records of Grand Rapids Date 7/27/79 County Document No. 334140  
Identified on aerial photo No. \_\_\_\_\_ Which is filed at \_\_\_\_\_

5. Signature [Signature]

5/5/81



Index No. C-21  
(Alphabetical - Numerical)

Book #1  
Page #18

LAND CORNER RECORD  
(RECTANGULAR SURVEYS)

RD-7150-4 (Rev. 6/13/67)  
GPO 502-127

T. 150 N R. 25 W Mer. N.F. Chippewa County Tasca State Mn  
Quarter Corner common to sections 1 and 2

EXISTING SURVEYS

Original Government Survey

Year surveyed 1882 by King  
Original monument wood post  
(Wood post, stone, pile of stones, pipe, etc.)

Bearing Trees

Species Spruce Spruce  
Diameter 9" 9"  
Bearing N 21° W N 66° E  
Distance 27 1/2 30 1/2  
(14.5') (19.9')

Subsequent Corner Restoration

Year surveyed \_\_\_\_\_ By \_\_\_\_\_  
Where filed or recorded \_\_\_\_\_  
Monument \_\_\_\_\_  
(Original, concrete post, iron rod, etc.)

Bearing Trees, Reference Objects

Species \_\_\_\_\_  
Diameter \_\_\_\_\_  
Bearing \_\_\_\_\_  
Distance \_\_\_\_\_

Original Evidence Found

Year of search 10/19/77 By STEFAN E STEWART  
Monument found \_\_\_\_\_

Original Bearing Trees Found

Species \_\_\_\_\_  
Diameter found a 12"-14" spruce - fallen snag with  
Bearing D&H face & window very clear. Also  
Distance scribing located

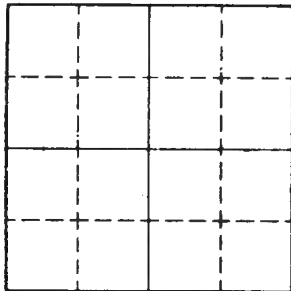
Evidence of Subsequent Corner Restoration Found

Year of search \_\_\_\_\_ By \_\_\_\_\_  
\_\_\_\_\_  
\_\_\_\_\_  
\_\_\_\_\_

Bearing Trees, Reference Objects

\_\_\_\_\_  
\_\_\_\_\_  
\_\_\_\_\_  
\_\_\_\_\_

Relation of Evidence to Record Features Along Section Lines



Sketch

○ Corner    ▨ F.S. Land

Section line to sections \_\_\_\_\_

Object \_\_\_\_\_

Record distance \_\_\_\_\_

Measured distance \_\_\_\_\_

Other Evidence

Describe evidence of use and occupation such as roads, fences, clearings, timber cutting lines, plantations, etc.. Cite source of testimony if any. \_\_\_\_\_

At time of search:

1. Did you have the record description?

Yes \_\_\_\_\_ No \_\_\_\_\_

2. How was search area located?

Pacing, chaining, photos, maps, etc. \_\_\_\_\_

3. Man hours spent in search \_\_\_\_\_

4. Do you think additional search might

recover evidence? Yes \_\_\_\_\_ No \_\_\_\_\_

5. Signature *PCZ*  
8/15/81

Perpetuation Record

Monument and accessories established. Include brief description of area. \_\_\_\_\_

Certified corner restoration certificate prepared: Yes \_\_\_\_\_ No \_\_\_\_\_

Filed in county records at \_\_\_\_\_ Date \_\_\_\_\_ County Document No. \_\_\_\_\_

Identified on aerial photo No. \_\_\_\_\_ Which is filed at \_\_\_\_\_

Index No. C-25 Book 2  
(Alphabetical - Numerical) PAGE 26

LAND CORNER RECORD  
(RECTANGULAR SURVEYS)

R9-7150-4 (Rev. 6/13/67)  
GPO 802-127

T. 150 R. 25 S. 5 Mer. N.F. Chippewa County Itasca State MN  
6 1/4 Corner common to sections \_\_\_\_\_ and 1

EXISTING SURVEYS

Original Government Survey

Year surveyed 1876  
Original monument Wood Post  
(Wood post, stone, pile of stones, pipe, etc.)

Bearing Trees

Species TAM. FIR  
Diameter 8" 4"  
Bearing N31°E S65°W  
Distance 20 1/2 60 1/2  
13.2'

Subsequent Corner Restoration

Year surveyed 1913 By ITASCA COUNTY  
Where filed or recorded \_\_\_\_\_  
Monument \_\_\_\_\_  
(Original, concrete post, iron rod, etc.)

Bearing Trees, Reference Objects

Species Birch TAM.  
Diameter 10" 16"  
Bearing N75°W S52°W  
Distance 59.8' 58.3'

Original Evidence Found

Year of search \_\_\_\_\_ By \_\_\_\_\_  
Monument found \_\_\_\_\_

Original Bearing Trees Found

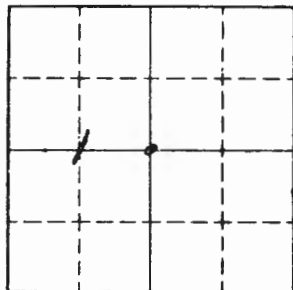
Species \_\_\_\_\_  
Diameter \_\_\_\_\_  
Bearing \_\_\_\_\_  
Distance \_\_\_\_\_

Evidence of Subsequent Corner Restoration Found

Year of search \_\_\_\_\_ By \_\_\_\_\_  
\_\_\_\_\_  
\_\_\_\_\_  
\_\_\_\_\_

Bearing Trees, Reference Objects

\_\_\_\_\_  
\_\_\_\_\_  
\_\_\_\_\_  
\_\_\_\_\_



Sketch

○ Corner    ▨ F.S. Land

Relation of Evidence to Record Features Along Section Lines

Section line to sections \_\_\_\_\_  
 Object \_\_\_\_\_  
 Record distance \_\_\_\_\_  
 Measured distance \_\_\_\_\_

Other Evidence

Describe evidence of use and occupation such as roads, fences, clearings, timber cutting lines, plantations, etc.. Cite source of testimony if any. \_\_\_\_\_  
 \_\_\_\_\_  
 \_\_\_\_\_  
 \_\_\_\_\_  
 \_\_\_\_\_

At time of search:

1. Did you have the record description?

Yes \_\_\_\_\_ No \_\_\_\_\_

2. How was search area located?

Pacing, chaining, photos, maps,  
 etc. \_\_\_\_\_  
 \_\_\_\_\_  
 \_\_\_\_\_

3. Man hours spent in search \_\_\_\_\_  
 \_\_\_\_\_  
 \_\_\_\_\_

4. Do you think additional search might

recover evidence? Yes \_\_\_\_\_ No \_\_\_\_\_  
 \_\_\_\_\_  
 \_\_\_\_\_

5. Signature \_\_\_\_\_

Perpetuation Record

Monument and accessories established. Include brief description of area. \_\_\_\_\_  
 \_\_\_\_\_  
 \_\_\_\_\_  
 \_\_\_\_\_  
 \_\_\_\_\_  
 \_\_\_\_\_

Certified corner restoration certificate prepared: Yes \_\_\_\_\_ No \_\_\_\_\_

Filed in county records at \_\_\_\_\_ Date \_\_\_\_\_ County Document No. \_\_\_\_\_

Identified on aerial photo No. \_\_\_\_\_ Which is filed at \_\_\_\_\_

Index No. E-3  
(Alphabetical - Numerical)

*Book # 2*  
*Page # 11*

LAND CORNER RECORD  
(RECTANGULAR SURVEYS)

TR-7 150-4 (Rev. 6/13/67)  
 GPO 802-127

T. 150 N R. 25 W Mer. N.F. Chippawa County Itasca State MN  
Quarter Corner common to sections 6 and 7

EXISTING SURVEYS

Original Government Survey

Year surveyed 1882 by King  
 Original monument 4" x 4" x 5" post  
(Wood post, stone, pile of stones, pipe, etc.)

Species	<u>CEDAR</u>	Bearing Trees	<u>SPRUCE</u>
Diameter	<u>10"</u>		<u>20"</u>
Bearing	<u>N 74° W</u>		<u>S 65° W</u>
Distance	<u>7 lks.</u> <u>(4.62')</u>		<u>30 lks.</u> <u>(19.00')</u>

Original Evidence Found

Year of search 11/4/80 By STEFAN & ALLISON  
 Monument found not found - distance & bearing to corners east & west are very good

Original Bearing Trees Found

Species	<u>SPRUCE</u>
Diameter	<u>ROTTED STUMP</u>
Bearing	<u>S 65° W</u>
Distance	<u>19.8</u>

Subsequent Corner Restoration

Year surveyed 11/4/81 By STEFAN - ALLISON  
 Where filed or recorded USFS Book # 2 Page # 11  
 Monument From remains of spruce stump set a 2" x 60" alum. pipe w/ alum. cap  
(Original, concrete post, iron cap, etc.)  
T150 N R 25 W  
4  
S 6 1/2 S 7  
1980  
ALS 12261

Evidence of Subsequent Corner Restoration Found

Year of search \_\_\_\_\_ By \_\_\_\_\_

Bearing Trees, Reference Objects

Species	<u>W. Pine</u>	<u>W. Pine</u>	<u>B. Ash</u>	<u>Steel Sign Post</u>
Diameter	<u>10"</u>	<u>10"</u>	<u>6"</u>	<u>8' long</u>
Bearing	<u>N 61° W</u>	<u>N 61° W</u>	<u>S 15° E</u>	<u>North</u>
Distance	<u>153.00</u>	<u>70.45</u>	<u>94.65</u>	<u>1-6</u>

Bearing Trees, Reference Objects

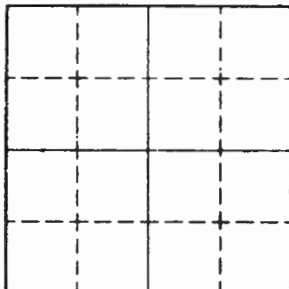
\_\_\_\_\_

\_\_\_\_\_

\_\_\_\_\_

\_\_\_\_\_

Relation of Evidence to Record Features Along Section Lines



Sketch

○ Corner    ▨ F.S. Land

Section line to sections \_\_\_\_\_

Object \_\_\_\_\_

Record distance \_\_\_\_\_

Measured distance \_\_\_\_\_

Other Evidence

Describe evidence of use and occupation such as roads, fences, clearings, timber cutting lines, plantations, etc.. Cite source of testimony if any. \_\_\_\_\_

At time of search:

1. Did you have the record description?

Yes \_\_\_\_\_ No \_\_\_\_\_

2. How was search area located?

Pacing, chaining, photos, maps, etc. \_\_\_\_\_

3. Man hours spent in search \_\_\_\_\_

4. Do you think additional search might recover evidence? Yes \_\_\_\_\_ No \_\_\_\_\_

5. Signature *[Handwritten Signature]*

Perpetuation Record

Monument and accessories established. Include brief description of area. \_\_\_\_\_

Certified corner restoration certificate prepared: Yes \_\_\_\_\_ No \_\_\_\_\_

Filed in county records at \_\_\_\_\_ Date \_\_\_\_\_ County Document No. \_\_\_\_\_

Identified on aerial photo No. \_\_\_\_\_ Which is filed at \_\_\_\_\_

T. 150N R. 25W  
Section5<sup>th</sup>Mer. N.F. ChippewaCounty ItascaState MN

Corner common to sections

567and 8

## EXISTING SURVEYS

## Original Government Survey

Year surveyed 1882  
Original monument 4" x 4" x 5' Post  
(Wood post, stone, pile of stones, pipe, etc.)

	Bearing Trees			
Species	<u>Cedar</u>	<u>Cedar</u>	<u>Cedar</u>	<u>Cedar</u>
Diameter	<u>18"</u>	<u>5"</u>	<u>10"</u>	<u>16"</u>
Bearing	<u>N33°E</u>	<u>S11°E</u>	<u>S05°W</u>	<u>N82°W</u>
Distance	<u>23.76'</u>	<u>3.96'</u>	<u>9.90'</u>	<u>6.60'</u>

## Subsequent Corner Restoration

Year surveyed 1978 By M. Stefan  
Where filed or recorded \_\_\_\_\_  
Monument 2" x 3/8" galv. Iron pipe  
Concrete filled, w/IBC mkd:

(150N 25W)  
56 | 55  
57 | 58  
25, 1978, 10'  
40.10'

	Bearing Trees, Reference Objects			
Species	<u>B. Ash</u>	<u>Cedar</u>	<u>Cedar</u>	<u>Basswood</u>
Diameter	<u>7"</u>	<u>11"</u>	<u>12"</u>	<u>6"</u>
Bearing	<u>N56°E</u>	<u>S62°E</u>	<u>S62°W</u>	<u>N37°W</u>
Distance	<u>48.82'</u>	<u>80.27'</u>	<u>14.55'</u>	<u>44.31'</u>

## Original Evidence Found

Year of search 1977 By M. Stefan  
Monument found None

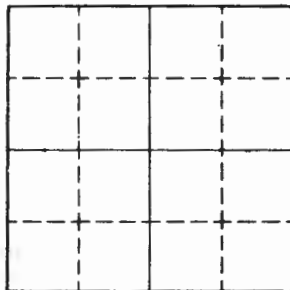
## Original Bearing Trees Found

Species	<u>Cedar</u>
Diameter	<u>find reverse</u>
Bearing	<u>scribing</u>
Distance	<u>here</u>

## Evidence of Subsequent Corner Restoration Found

Year of search \_\_\_\_\_ By \_\_\_\_\_

## Bearing Trees, Reference Objects



Sketch

○ Corner    ▨ F.S. Land

Relation of Evidence to Record Features Along Section Lines

Section line to sections \_\_\_\_\_  
Object \_\_\_\_\_  
Record distance \_\_\_\_\_  
Measured distance \_\_\_\_\_

Other Evidence

Describe evidence of use and occupation such as roads, fences, clearings, timber cutting lines, plantations, etc.. Cite source of testimony if any. \_\_\_\_\_

At time of search:

1. Did you have the record description?

Yes \_\_\_\_\_ No \_\_\_\_\_

2. How was search area located?

Pacing, chaining, photos, maps,  
etc. \_\_\_\_\_

3. Man hours spent in search \_\_\_\_\_

4. Do you think additional search might

recover evidence? Yes \_\_\_\_\_ No \_\_\_\_\_

5. Signature \_\_\_\_\_

Perpetuation Record

Monument and accessories established. Include brief description of area. \_\_\_\_\_

Certified corner restoration certificate prepared: Yes \_\_\_\_\_ No \_\_\_\_\_

Filed in county records at \_\_\_\_\_ Date \_\_\_\_\_ County Document No. \_\_\_\_\_

Identified on aerial photo No. \_\_\_\_\_ Which is filed at \_\_\_\_\_



Index No. E-7  
(Alphabetical-Numerical)LAND CORNER RECORD  
(RECTANGULAR SURVEYS)R9-7150-4 (Rev. 6/13/67)  
GPO 802-127T. 150N R. 25W 5<sup>th</sup> Mer. N.F. Chippewa County Itasca State MN  
Quarter Corner common to sections 5 and 8

## EXISTING SURVEYS

## Original Government Survey

Year surveyed 1882  
Original monument 4" x 4" x 5' Post  
(Wood post, stone, pile of stones, pipe, etc.)

## Bearing Trees

Species Cedar Spruce  
Diameter 8" 5"  
Bearing N65°E S25°E  
Distance 19.80' 9.90'

## Original Evidence Found

Year of search 1977 By M. Stefan  
Monument found None

## Original Bearing Trees Found

Species Cedar Cedar Bad call  
Diameter fallen fallen  
Bearing Reverse S23°E  
Distance scribing 9.9'

## Subsequent Corner Restoration

Year surveyed 1978 By M. Stefan  
Where filed or recorded \_\_\_\_\_  
Monument 2" x 36" concrete filled  
(Original concrete post, iron rod, etc.)  
galvanized iron pipe w/BC mkd:TISON RESUR  
114 55  
58  
1978  
P.S. No 1226

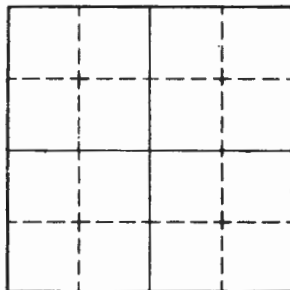
## Evidence of Subsequent Corner Restoration Found

Year of search \_\_\_\_\_ By \_\_\_\_\_

## Bearing Trees, Reference Objects

Species Cedar W. Pine W. Oak  
Diameter 12" 18" 5"  
Bearing S66°E S10°W S70°W  
Distance 45.25' 47.51' 15.77'

## Bearing Trees, Reference Objects



Sketch

Corner  F.S. Land

Relation of Evidence to Record Features Along Section Lines

Section line to sections \_\_\_\_\_  
Object \_\_\_\_\_  
Record distance \_\_\_\_\_  
Measured distance \_\_\_\_\_

Other Evidence

Describe evidence of use and occupation such as roads, fences, clearings, timber cutting lines, plantations, etc.. Cite source of testimony if any. \_\_\_\_\_

At time of search:

1. Did you have the record description?

Yes \_\_\_\_\_ No \_\_\_\_\_

2. How was search area located?

Pacing, chaining, photos, maps,  
etc. \_\_\_\_\_

3. Man hours spent in search \_\_\_\_\_

4. Do you think additional search might

recover evidence? Yes \_\_\_\_\_ No \_\_\_\_\_

5. Signature \_\_\_\_\_

Perpetuation Record

Monument and accessories established. Include brief description of area. \_\_\_\_\_

Certified corner restoration certificate prepared: Yes \_\_\_\_\_ No \_\_\_\_\_

Filed in county records at \_\_\_\_\_ Date \_\_\_\_\_ County Document No. \_\_\_\_\_

Identified on aerial photo No. \_\_\_\_\_ Which is filed at \_\_\_\_\_

Index No. E-9  
(Alphabetical - Numerical)

Book #1  
 Page # 67

LAND CORNER RECORD  
(RECTANGULAR SURVEYS)

R9-7150-4 (Rev. 6/13/67)  
 GPO 802-127

T. 150 N R. 25 W Mer. N.F. Chippewa County Itasca State MN  
section Corner common to sections 4, 5, 8 and 9

EXISTING SURVEYS

Original Government Survey

Year surveyed 1882 by King  
 Original monument wood post  
(Wood post, stone, pile of stones, pipe, etc.)

Bearing Trees

Species	SPRUCE	CEDAR	ASPER
Diameter	4"	6"	4"
Bearing	S78°W	S30°E	N17°E
Distance	51ks (3.3')	261ks (17.2')	251ks (16.5')

Subsequent Corner Restoration

Year surveyed 11/5/90 By STEFAN  
 Where filed or recorded USFS, Book #1 Page #67  
 Monument At double end position of a 2" x 30" alum monument  
(Original, concrete post, iron rod, etc.)  
150 N R 25 W  
557.04  
58.159  
58.190  
RLS 12261

Bearing Trees, Reference Objects

Species	W. Oak	W. Oak	R. Maple	B. Ash
Diameter	6"	10"	6"	6"
Bearing	N59°E	S07°E	S70°W	N109°W
Distance	65.33'	36.03'	62.92'	35.83'

B sign Post North 3.3'

Original Evidence Found

Year of search 11/5/80 By STEFAN  
 Monument found no evidence

Original Bearing Trees Found

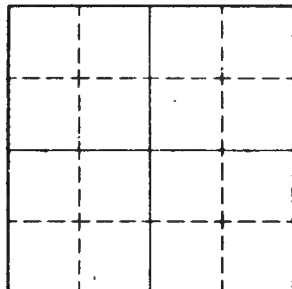
Species \_\_\_\_\_  
 Diameter no evidence  
 Bearing \_\_\_\_\_  
 Distance \_\_\_\_\_

Evidence of Subsequent Corner Restoration Found

Year of search \_\_\_\_\_ By \_\_\_\_\_

Bearing Trees, Reference Objects

Species \_\_\_\_\_  
 Diameter \_\_\_\_\_  
 Bearing \_\_\_\_\_  
 Distance \_\_\_\_\_



Sketch

○ Corner    ▨ F.S. Land

Relation of Evidence to Record Features Along Section Lines

E-9

Section line to sections \_\_\_\_\_

Object \_\_\_\_\_

Record distance \_\_\_\_\_

Measured distance \_\_\_\_\_

Other Evidence

Describe evidence of use and occupation such as roads, fences, clearings, timber cutting lines, plantations, etc.. Cite source of testimony if any. \_\_\_\_\_

At time of search:

1. Did you have the record description?

Yes \_\_\_\_\_ No \_\_\_\_\_

2. How was search area located?

Pacing, chaining, photos, maps, etc. \_\_\_\_\_

3. Man hours spent in search \_\_\_\_\_

4. Do you think additional search might

recover evidence? Yes \_\_\_\_\_ No \_\_\_\_\_

Perpetuation Record

Monument and accessories established. Include brief description of area. \_\_\_\_\_

Certified corner restoration certificate prepared: Yes \_\_\_\_\_ No \_\_\_\_\_

Filed in county records at \_\_\_\_\_ Date \_\_\_\_\_ County Document No. \_\_\_\_\_

Identified on aerial photo No. \_\_\_\_\_ Which is filed at \_\_\_\_\_

5. Signature *[Signature]*  
8/19/51

Index No. E-11  
(Alphabetical - Numerical)

*Book #1  
 Page #68*

LAND CORNER RECORD  
(RECTANGULAR SURVEYS)

R9-7150-4 (Rev. 6/13/67)  
 GPO 802-127

T. 150 N R. 25 W Mer. N.F. Chippewa County Itasca State Ma  
Quarter Corner common to sections 4 and 9

EXISTING SURVEYS

Original Government Survey

Year surveyed 1882 by King  
 Original monument wood post  
(Wood post, stone pile of stones, pipe, etc.)

Bearing Trees

Species	<u>FIR</u>	<u>FIR</u>
Diameter	<u>8"</u>	<u>5"</u>
Bearing	<u>S64°W</u>	<u>N19°W</u>
Distance	<u>6 lbs</u> <u>(4.0')</u>	<u>15 lbs</u> <u>(9.9')</u>

Subsequent Corner Restoration

Year surveyed 1/80 By STEFAN  
 Where filed or recorded Book #1 Page #68 USFS  
 Monument \_\_\_\_\_  
(Original, concrete post, iron rod, etc.)

Bearing Trees, Reference Objects

Species	<u>Basswood</u>	<u>W. Spruce</u>	<u>Basswood</u>	<u>Steel Sign Post</u>
Diameter	<u>11"</u>	<u>6"</u>	<u>11"</u>	<u>8" Dia</u>
Bearing	<u>S66°E</u>	<u>S55°W</u>	<u>N40°W</u>	<u>East</u>
Distance	<u>61.34'</u>	<u>42.95'</u>	<u>17.98'</u>	<u>2.0'</u>

Original Evidence Found

Year of search \_\_\_\_\_ By \_\_\_\_\_  
 Monument found \_\_\_\_\_

Original Bearing Trees Found

Species	_____
Diameter	_____
Bearing	_____
Distance	_____

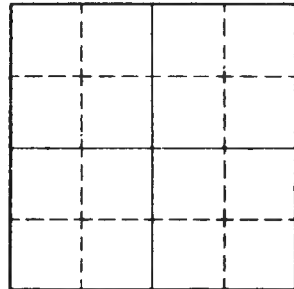
Evidence of Subsequent Corner Restoration Found

Year of search \_\_\_\_\_ By \_\_\_\_\_  
 \_\_\_\_\_  
 \_\_\_\_\_  
 \_\_\_\_\_

Bearing Trees, Reference Objects

Species	_____
Diameter	_____
Bearing	_____
Distance	_____

Relation of Evidence to Record Features Along Section Lines



Sketch

○ Corner    ▨ F.S. Land

Section line to sections \_\_\_\_\_

Object \_\_\_\_\_

Record distance \_\_\_\_\_

Measured distance \_\_\_\_\_

Other Evidence

Describe evidence of use and occupation such as roads, fences, clearings, timber cutting lines, plantations, etc.. Cite source of testimony if any. \_\_\_\_\_

At time of search:

1. Did you have the record description?

Yes \_\_\_\_\_ No \_\_\_\_\_

2. How was search area located?

Pacing, chaining, photos, maps, etc. \_\_\_\_\_

3. Man hours spent in search \_\_\_\_\_

4. Do you think additional search might recover evidence? Yes \_\_\_\_\_ No \_\_\_\_\_

5. Signature \_\_\_\_\_

Perpetuation Record

Monument and accessories established. Include brief description of area. \_\_\_\_\_

Certified corner restoration certificate prepared: Yes \_\_\_\_\_ No \_\_\_\_\_

Filed in county records at \_\_\_\_\_ Date \_\_\_\_\_ County Document No. \_\_\_\_\_

Identified on aerial photo No. \_\_\_\_\_ Which is filed at \_\_\_\_\_

T. 150N R. 25W 5<sup>th</sup> Mer. N.F. Chippewa County Itasca State MN  
SEC Corner common to sections 3 4 9 and 10

EXISTING SURVEYS

Original Government Survey

Year surveyed 1882

Original monument Wood post  
(Wood post, stone, pile of stones, pipe, etc.)

Bearing Trees

Species	<u>ELM</u>	<u>CEDAR</u>	<u>CEDAR</u>	<u>SPRUCE</u>
Diameter	<u>10</u>	<u>5</u>	<u>10</u>	<u>9</u>
Bearing	<u>S15°W</u>	<u>N23°W</u>	<u>N17°E</u>	<u>S60°E</u>
Distance	<u>401Ks</u> <u>(26.40')</u>	<u>201Ks</u> <u>(13.20')</u>	<u>271Ks</u> <u>(17.80')</u>	<u>141Ks</u> <u>(9.20')</u>

Original Evidence Found

Year of search \_\_\_\_\_ By \_\_\_\_\_

Monument found \_\_\_\_\_

Original Bearing Trees Found

Species	_____	_____	_____	_____
Diameter	_____	_____	_____	_____
Bearing	_____	_____	_____	_____
Distance	_____	_____	_____	_____

Subsequent Corner Restoration

Year surveyed 2/23/78 By STEFAN & OLESON

Where filed or recorded Post hole

Monument From original ~~set~~ SET A 2" X 5"  
(Original, concrete pipe, iron rod, etc.)  
Galv. Iron Pipe w/BRASS CAP STAMPED  
AS SHOWN:

Evidence of Subsequent Corner Restoration Found

Year of search \_\_\_\_\_ By \_\_\_\_\_

\_\_\_\_\_

\_\_\_\_\_

\_\_\_\_\_

\_\_\_\_\_

Bearing Trees, Reference Objects

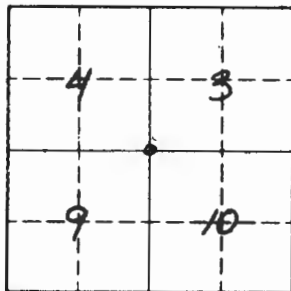
Species	<u>CEDAR</u>	<u>BASWOOD</u>	<u>W. PINE</u>	<u>CEDAR</u>
Diameter	<u>12"</u>	<u>13"</u>	<u>21"</u>	<u>9"</u>
Bearing	<u>N20°W</u>	<u>N52°E</u>	<u>S70°E</u>	<u>S13°W</u>
Distance	<u>45.00'</u>	<u>38.63'</u>	<u>27.76'</u>	<u>20.36'</u>

5' STEEL SIGN Post south 5.8 ft

5' STEEL SIGN Post North 5.9 ft

Bearing Trees, Reference Objects

Species	_____	_____	_____	_____
Diameter	_____	_____	_____	_____
Bearing	_____	_____	_____	_____
Distance	_____	_____	_____	_____



Sketch

○ Corner    ▨ F.S. Land

Relation of Evidence to Record Features Along Section Lines

Section line to sections \_\_\_\_\_  
 Object \_\_\_\_\_  
 Record distance \_\_\_\_\_  
 Measured distance \_\_\_\_\_

Other Evidence

Describe evidence of use and occupation such as roads, fences, clearings, timber cutting lines, plantations, etc.. Cite source of testimony if any. \_\_\_\_\_

At time of search:

1. Did you have the record description?

Yes \_\_\_\_\_ No \_\_\_\_\_

2. How was search area located?

Pacing, chaining, photos, maps,  
 etc. \_\_\_\_\_

3. Man hours spent in search \_\_\_\_\_

4. Do you think additional search might

recover evidence? Yes \_\_\_\_\_ No \_\_\_\_\_

5. Signature B. A. J. S. K.

Perpetuation Record

Monument and accessories established. Include brief description of area. \_\_\_\_\_

Certified corner restoration certificate prepared: Yes \_\_\_\_\_ No \_\_\_\_\_

Filed in county records at \_\_\_\_\_ Date \_\_\_\_\_ County Document No. \_\_\_\_\_

Identified on aerial photo No. \_\_\_\_\_ Which is filed at \_\_\_\_\_



Index No. E-14  
(Alphabetical - Numerical)LAND CORNER RECORD  
(RECTANGULAR SURVEYS)

R9-7150-4 (Rev. 6/13/67)

GPO 802-127

T. 150 N R. 25 W  
West 1/16Mer. N.F. 5<sup>th</sup> Chippewa County Itasca State Minnesota  
Corner common to sections 3 5 10 and \_\_\_\_\_

## EXISTING SURVEYS

## Original Government Survey

Year surveyed \_\_\_\_\_

Original monument \_\_\_\_\_  
(Wood post, stone, pile of stones, pipe, etc.)

## Bearing Trees

Species \_\_\_\_\_

Diameter \_\_\_\_\_

Bearing \_\_\_\_\_

Distance \_\_\_\_\_

## Subsequent Corner Restoration

Year surveyed \_\_\_\_\_ By \_\_\_\_\_

Where filed or recorded \_\_\_\_\_

Monument \_\_\_\_\_  
(Original, concrete post, iron rod, etc.)

## Bearing Trees, Reference Objects

Species \_\_\_\_\_

Diameter \_\_\_\_\_

Bearing \_\_\_\_\_

Distance \_\_\_\_\_

## Original Evidence Found

Year of search \_\_\_\_\_ By \_\_\_\_\_

Monument found \_\_\_\_\_

## Original Bearing Trees Found

Species \_\_\_\_\_

Diameter \_\_\_\_\_

Bearing \_\_\_\_\_

Distance \_\_\_\_\_

## Evidence of Subsequent Corner Restoration Found

Year of search \_\_\_\_\_ By \_\_\_\_\_

\_\_\_\_\_

\_\_\_\_\_

\_\_\_\_\_

\_\_\_\_\_

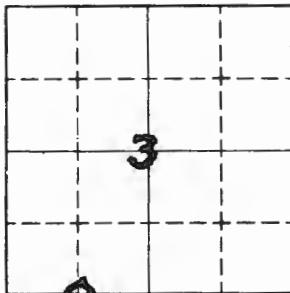
## Bearing Trees, Reference Objects

\_\_\_\_\_

\_\_\_\_\_

\_\_\_\_\_

\_\_\_\_\_



Sketch

○ Corner    ▨ F.S. Land

Relation of Evidence to Record Features Along Section Lines

Section line to sections \_\_\_\_\_  
Object \_\_\_\_\_  
Record distance \_\_\_\_\_  
Measured distance \_\_\_\_\_

Other Evidence

Describe evidence of use and occupation such as roads, fences, clearings, timber cutting lines, plantations, etc.. Cite source of testimony if any. \_\_\_\_\_

At time of search:

1. Did you have the record description?

Yes \_\_\_\_\_ No \_\_\_\_\_

2. How was search area located?

Pacing, chaining, photos, maps,  
etc. \_\_\_\_\_

3. Man hours spent in search \_\_\_\_\_

4. Do you think additional search might  
recover evidence? Yes \_\_\_\_\_ No \_\_\_\_\_

5. Signature \_\_\_\_\_

Perpetuation Record

Monument and accessories established. Include brief description of area. \_\_\_\_\_

I put up F.S. L.P. on North side of a  
6" Cedar marking Approx Cor  
I painted blue line East + West of cor

3/75

Ronald Olson

Certified corner restoration certificate prepared: Yes \_\_\_\_\_ No \_\_\_\_\_

Filed in county records at \_\_\_\_\_ Date \_\_\_\_\_ County Document No. \_\_\_\_\_

Identified on aerial photo No. \_\_\_\_\_ Which is filed at \_\_\_\_\_

T. 150N R. 25W 5<sup>th</sup> Mer. N.F. Chippewa County Itasca State MN  
1/4 Corner common to sections 3 and 10

EXISTING SURVEYS

Original Government Survey

Year surveyed 1882  
Original monument Wood Post  
(Wood post, stone, pile of stones, pipe, etc.)

Bearing Trees

Species	<u>CEDAR</u>	<u>CEDAR</u>
Diameter	<u>10</u>	<u>15</u>
Bearing	<u>N86°W</u>	<u>S59°W</u>
Distance	<u>151Ks</u> <u>(990')</u>	<u>301Ks</u> <u>(1980')</u>

Subsequent Corner Restoration

Year surveyed 12/16/78 By STEFAN  
Where filed or recorded \_\_\_\_\_  
Monument Set from original Bts a 2" by 36"  
(Original concrete post, iron rod, etc.)  
Galvanized Iron Pipe w/BRASS Cap Stamped  
As shown:

Bearing Trees, Reference Objects

Species	<u>CEDAR</u>	<u>W. SPRUCE</u>	<u>CEDAR</u>	<u>STEEL POST</u>
Diameter	<u>10"</u>	<u>9"</u>	<u>10"</u>	<u>EAST</u>
Bearing	<u>N32°E</u>	<u>S54°E</u>	<u>S51°W</u>	<u>2.2'</u>
Distance	<u>44.08'</u>	<u>44.34'</u>	<u>36.35'</u>	<u>WEST</u> <u>3.2'</u>

Original Evidence Found

Year of search \_\_\_\_\_ By \_\_\_\_\_  
Monument found \_\_\_\_\_

Original Bearing Trees Found

Species \_\_\_\_\_  
Diameter \_\_\_\_\_  
Bearing \_\_\_\_\_  
Distance \_\_\_\_\_

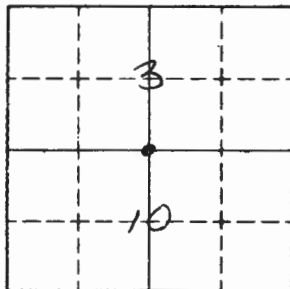
Evidence of Subsequent Corner Restoration Found

Year of search \_\_\_\_\_ By \_\_\_\_\_

150N R25W  
1/4 S3  
S10  
1978  
RLS 19261

Bearing Trees, Reference Objects

\_\_\_\_\_  
\_\_\_\_\_  
\_\_\_\_\_  
\_\_\_\_\_



Sketch

○ Corner    ▨ F.S. Land

Relation of Evidence to Record Features Along Section Lines

Section line to sections \_\_\_\_\_  
 Object \_\_\_\_\_  
 Record distance \_\_\_\_\_  
 Measured distance \_\_\_\_\_

Other Evidence

Describe evidence of use and occupation such as roads, fences, clearings, timber cutting lines, plantations, etc.. Cite source of testimony if any. \_\_\_\_\_

At time of search:

1. Did you have the record description?

Yes \_\_\_\_\_ No \_\_\_\_\_

2. How was search area located?

Pacing, chaining, photos, maps, etc. \_\_\_\_\_

3. Man hours spent in search \_\_\_\_\_

4. Do you think additional search might recover evidence? Yes \_\_\_\_\_ No \_\_\_\_\_

5. Signature B. Ausk

Perpetuation Record

Monument and accessories established. Include brief description of area. \_\_\_\_\_

Certified corner restoration certificate prepared: Yes \_\_\_\_\_ No \_\_\_\_\_

Filed in county records at \_\_\_\_\_ Date \_\_\_\_\_ County Document No. \_\_\_\_\_

Identified on aerial photo No. \_\_\_\_\_ Which is filed at \_\_\_\_\_

Index No. E-16  
(Alphabetical - Numerical)

LAND CORNER RECORD  
(RECTANGULAR SURVEYS)

R9-7150-4 (Rev. 6/13/67)

GPO 802-127

T. 150 N R. 25 W  
East 1/16

5<sup>th</sup>

Mer. N.F. Chippewa County Itasca

State Minnesota

Corner common to sections 3 & 10

and \_\_\_\_\_

EXISTING SURVEYS

Original Government Survey

Year surveyed \_\_\_\_\_

Original monument \_\_\_\_\_

(Wood post, stone, pile of stones, pipe, etc.)

Bearing Trees

Species \_\_\_\_\_

Diameter \_\_\_\_\_

Bearing \_\_\_\_\_

Distance \_\_\_\_\_

Subsequent Corner Restoration

Year surveyed \_\_\_\_\_ By \_\_\_\_\_

Where filed or recorded \_\_\_\_\_

Monument \_\_\_\_\_

(Original, concrete post, iron rod, etc.)

Bearing Trees, Reference Objects

Species \_\_\_\_\_

Diameter \_\_\_\_\_

Bearing \_\_\_\_\_

Distance \_\_\_\_\_

Original Evidence Found

Year of search \_\_\_\_\_ By \_\_\_\_\_

Monument found \_\_\_\_\_

Original Bearing Trees Found

Species \_\_\_\_\_

Diameter \_\_\_\_\_

Bearing \_\_\_\_\_

Distance \_\_\_\_\_

Evidence of Subsequent Corner Restoration Found

Year of search \_\_\_\_\_ By \_\_\_\_\_

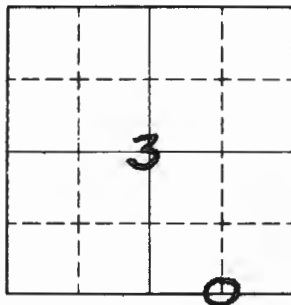
Bearing Trees, Reference Objects

Species \_\_\_\_\_

Diameter \_\_\_\_\_

Bearing \_\_\_\_\_

Distance \_\_\_\_\_



Sketch

○ Corner    ▨ F.S. Land

Relation of Evidence to Record Features Along Section Lines

Section line to sections \_\_\_\_\_  
 Object \_\_\_\_\_  
 Record distance \_\_\_\_\_  
 Measured distance \_\_\_\_\_

Other Evidence

Describe evidence of use and occupation such as roads, fences, clearings, timber cutting lines, plantations, etc.. Cite source of testimony if any. \_\_\_\_\_

At time of search:

1. Did you have the record description?

Yes \_\_\_\_\_ No \_\_\_\_\_

2. How was search area located?

Pacing, chaining, photos, maps, etc. \_\_\_\_\_

3. Man hours spent in search \_\_\_\_\_

4. Do you think additional search might recover evidence? Yes \_\_\_\_\_ No \_\_\_\_\_

5. Signature \_\_\_\_\_

Perpetuation Record

Monument and accessories established. Include brief description of area. \_\_\_\_\_

*I put up a F.S. L.P. on the N Side of a 6" Cedar marking approx 1/16 cor. I painted blue line East & West of cor*

*3/76*

*Ronald Olson*

Certified corner restoration certificate prepared: Yes \_\_\_\_\_ No \_\_\_\_\_

Filed in county records at \_\_\_\_\_ Date \_\_\_\_\_ County Document No. \_\_\_\_\_

Identified on aerial photo No. \_\_\_\_\_ Which is filed at \_\_\_\_\_

Index No. E-17  
(Alphabetical - Numerical)Book #1  
Page #34LAND CORNER RECORD  
(RECTANGULAR SURVEYS)RR-7 150-4 (Rev. 6/13/67)  
GPO 802-127T. 150 N R. 25 W S. 5<sup>th</sup> Mer. N.F. Chippewa County Itasca State MN  
Section Corner common to sections 2, 3, 10 and 11

## EXISTING SURVEYS

## Original Government Survey

Year surveyed 1882  
Original monument wood post  
(Wood post, stone, pile of stones, pipe, etc.)

## Bearing Trees

Species	FIR	FIR	FIR	FIR
Diameter	4"	5"	4"	3"
Bearing	N 71° W	N 21° E	S 06° W	S 82° E
Distance	12.65 (7.9')	16.65 (10.6')	12.65 (7.9')	17.65 (11.2')

## Subsequent Corner Restoration

Year surveyed 11/6/80 By STEFAN  
Where filed or recorded USES Book #1 Page #34  
Monument At proportionate position set a 2" x 30" Alum. monument  
(Original, concrete post, iron rod, etc.)

T150 N R25 W

53/52

30/511

1980

RLS 12261

## Bearing Trees, Reference Objects

Species	B. Ash	W. Pine	Cedar	Cedar
Diameter	6"	26"	12"	16"
Bearing	N 01° E	S 31° E	S 11° W	N 75° W
Distance	22.94'	57.05'	7.46'	27.10'

Steel Sign Post @ long North 2.5'

## Original Evidence Found

Year of search 11/6/80 By STEFAN  
Monument found 11/2/77 by Krause  
NO EVIDENCE

## Original Bearing Trees Found

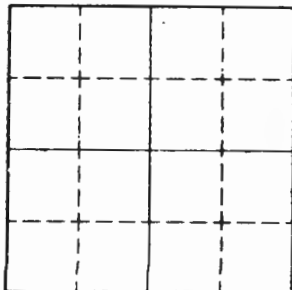
Species \_\_\_\_\_  
Diameter NO EVIDENCE  
Bearing \_\_\_\_\_  
Distance \_\_\_\_\_

## Evidence of Subsequent Corner Restoration Found

Year of search \_\_\_\_\_ By \_\_\_\_\_

## Bearing Trees, Reference Objects

Species \_\_\_\_\_  
Diameter \_\_\_\_\_  
Bearing \_\_\_\_\_  
Distance \_\_\_\_\_



Sketch

Corner  F.S. Land

Relation of Evidence to Record Features Along Section Lines

E-17

Section line to sections \_\_\_\_\_

Object \_\_\_\_\_

Record distance \_\_\_\_\_

Measured distance \_\_\_\_\_

Other Evidence

Describe evidence of use and occupation such as roads, fences, clearings, timber cutting lines, plantations, etc.. Cite source of testimony if any. \_\_\_\_\_

At time of search:

1. Did you have the record description?

Yes \_\_\_\_\_ No \_\_\_\_\_

2. How was search area located?

Pacing, chaining, photos, maps, etc. \_\_\_\_\_

3. Man hours spent in search \_\_\_\_\_

4. Do you think additional search might

recover evidence? Yes \_\_\_\_\_ No \_\_\_\_\_

Perpetuation Record

Monument and accessories established. Include brief description of area. \_\_\_\_\_

Certified corner restoration certificate prepared: Yes  No \_\_\_\_\_

Filed in county records at \_\_\_\_\_ Date \_\_\_\_\_ County Document No. \_\_\_\_\_

Identified on aerial photo No. \_\_\_\_\_ Which is filed at \_\_\_\_\_

5. Signature *[Handwritten Signature]*  
8/11/51



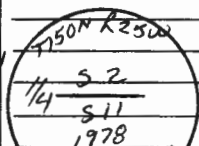
T. 150N R. 25W 5th Mer. N.F. CHIPPewa County ITASCA State MN  
114 Corner common to sections 2 and 11

EXISTING SURVEYS

**Original Government Survey**  
 Year surveyed 1882  
 Original monument Wood Post  
(Wood post, stone, pile of stones, pipe, etc.)  
**Bearing Trees**  
 Species CEDAR SPRUCE  
 Diameter 15 8  
 Bearing N62°W S20°E  
 Distance 11 Ks 50 Ks  
(7.30') (33.00')

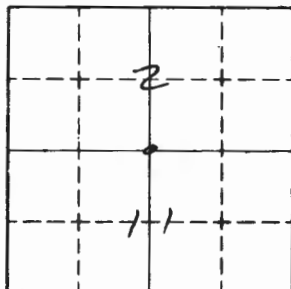
**Original Evidence Found**  
 Year of search \_\_\_\_\_ By \_\_\_\_\_  
 Monument found \_\_\_\_\_  
**Original Bearing Trees Found**  
 Species \_\_\_\_\_  
 Diameter \_\_\_\_\_  
 Bearing \_\_\_\_\_  
 Distance \_\_\_\_\_

**Subsequent Corner Restoration**  
 Year surveyed 12/11/78 By STEFAN  
 Where filed or recorded \_\_\_\_\_  
 Monument at CORNER FROM ORIGINAL Bts A 2" X 5'  
(Original, concrete post, iron rod, etc.)  
GALVANIZED IRON PIPE w/BRASS CAP STAMPED  
AS SHOWN:

**Evidence of Subsequent Corner Restoration Found**  
 Year of search \_\_\_\_\_ By \_\_\_\_\_  


**Bearing Trees, Reference Objects**  
 Species W. SPRUCE W. SPRUCE W. SPRUCE STEEL POST  
 Diameter 12" 12" 11" EAST  
 Bearing N130°E S15°E S56°W 4.5'  
 Distance 46.52' 32.55' 80.12'

**Bearing Trees, Reference Objects**  
 \_\_\_\_\_  
 \_\_\_\_\_  
 \_\_\_\_\_



Sketch

○ Corner    ▨ F.S. Land

Relation of Evidence to Record Features Along Section Lines

Section line to sections \_\_\_\_\_  
 Object \_\_\_\_\_  
 Record distance \_\_\_\_\_  
 Measured distance \_\_\_\_\_

Other Evidence

Describe evidence of use and occupation such as roads, fences, clearings, timber cutting lines, plantations, etc.. Cite source of testimony if any. \_\_\_\_\_

At time of search:

1. Did you have the record description?

Yes \_\_\_\_\_ No \_\_\_\_\_

2. How was search area located?

Pacing, chaining, photos, maps, etc. \_\_\_\_\_

3. Man hours spent in search \_\_\_\_\_

4. Do you think additional search might

recover evidence? Yes \_\_\_\_\_ No \_\_\_\_\_

5. Signature B. A. J. K

Perpetuation Record

Monument and accessories established. Include brief description of area. \_\_\_\_\_

Certified corner restoration certificate prepared: Yes \_\_\_\_\_ No \_\_\_\_\_

Filed in county records at \_\_\_\_\_ Date \_\_\_\_\_ County Document No. \_\_\_\_\_

Identified on aerial photo No. \_\_\_\_\_ Which is filed at \_\_\_\_\_

T. 150N R. 25W 5th Mer. N.F. Chippewa County ITASCA State MN  
SEC. 1 Corner common to sections 1, 2, 11 and 12

EXISTING SURVEYS

Original Government Survey

Year surveyed 1882  
 Original monument Wood Post  
(Wood post, stone, pile of stones, pipe, etc.)

Bearing Trees

Species	FIR	SPRUCE	BIRCH	SPRUCE
Diameter	<u>10"</u>	<u>6"</u>	<u>20"</u>	<u>10"</u>
Bearing	<u>N85°W</u>	<u>N29°E</u>	<u>S58°E</u>	<u>S66°W</u>
Distance	<u>40 IKs</u> <u>(26.40')</u>	<u>18 IKs</u> <u>(11.90')</u>	<u>35 IKs</u> <u>(23.10')</u>	<u>50 IKs</u> <u>(33.00')</u>

Subsequent Corner Restoration

Year surveyed 12/6/78 By KRAUSE & RAMSEY  
 Where filed or recorded \_\_\_\_\_  
 Monument Found County BRASS CAP MK'd AS  
(Original, concrete post, iron rod, etc.)  
shown:

Bearing Trees, Reference Objects

Species	W. SPRUCE	Ash	W. PINE	W. PINE
Diameter	<u>12"</u>	<u>6"</u>	<u>22"</u>	<u>25"</u>
Bearing	<u>N57°W</u>	<u>N28°E</u>	<u>S80°E</u>	<u>S10°W</u>
Distance	<u>87.20'</u>	<u>102.85'</u>	<u>89.15'</u>	<u>143.65'</u>

Original Evidence Found

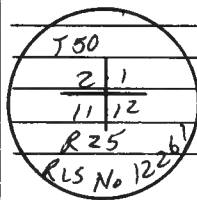
Year of search \_\_\_\_\_ By \_\_\_\_\_  
 Monument found \_\_\_\_\_

Original Bearing Trees Found

Species	_____	_____	_____
Diameter	_____	_____	_____
Bearing	_____	_____	_____
Distance	_____	_____	_____

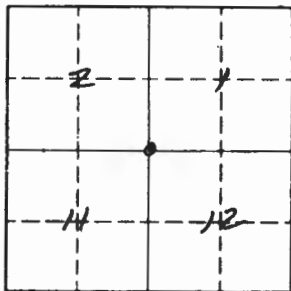
Evidence of Subsequent Corner Restoration Found

Year of search \_\_\_\_\_ By \_\_\_\_\_



Bearing Trees, Reference Objects

Species	_____	_____	_____
Diameter	_____	_____	_____
Bearing	_____	_____	_____
Distance	_____	_____	_____



Sketch

○ Corner    ▨ F.S. Land

Relation of Evidence to Record Features Along Section Lines

Section line to sections \_\_\_\_\_  
 Object \_\_\_\_\_  
 Record distance \_\_\_\_\_  
 Measured distance \_\_\_\_\_

Other Evidence

Describe evidence of use and occupation such as roads, fences, clearings, timber cutting lines, plantations, etc.. Cite source of testimony if any. \_\_\_\_\_

At time of search:

1. Did you have the record description?

Yes \_\_\_\_\_ No \_\_\_\_\_

2. How was search area located?

Pacing, chaining, photos, maps, etc. \_\_\_\_\_

3. Man hours spent in search \_\_\_\_\_

4. Do you think additional search might

recover evidence? Yes \_\_\_\_\_ No \_\_\_\_\_

5. Signature \_\_\_\_\_

Perpetuation Record

Monument and accessories established. Include brief description of area. \_\_\_\_\_

Certified corner restoration certificate prepared: Yes \_\_\_\_\_ No \_\_\_\_\_

Filed in county records at \_\_\_\_\_ Date \_\_\_\_\_ County Document No. \_\_\_\_\_

Identified on aerial photo No. \_\_\_\_\_ Which is filed at \_\_\_\_\_

T. 150 N R. 25 W S. 5+2 Mer. N.F. Chippewa County Itasca State MN  
114 Corner common to sections \_\_\_\_\_, \_\_\_\_\_, \_\_\_\_\_ and 12

EXISTING SURVEYS

Original Government Survey

Year surveyed 1882  
 Original monument Wood Post  
(Wood post, stone, pile of stones, pipe, etc.)

Bearing Trees

Species	<u>TAMU</u>	<u>TAMU</u>
Diameter	<u>18"</u>	<u>15"</u>
Bearing	<u>N50°E</u>	<u>S85°W</u>
Distance	<u>40 1/2</u>	<u>15 1/2</u>
	<u>(26.40')</u>	<u>(9.90')</u>

Subsequent Corner Restoration

Year surveyed 12/6/78 By KRAUSE & RAMSEY  
 Where filed or recorded \_\_\_\_\_  
 Monument Found IRON PIPE w/CAP STAMPED  
(Original, concrete post, wood rod, etc.)  
As shown =

Bearing Trees, Reference Objects Found

Species	<u>Ash</u>	<u>CEDAR</u>	<u>SPRUCE</u>	<u>Ash</u>
Diameter	<u>2"</u>	<u>18"</u>	<u>11"</u>	<u>8"</u>
Bearing	<u>N38°W</u>	<u>S80°E</u>	<u>South</u>	<u>N14°W</u>
Distance	<u>35.45'</u>	<u>96.45'</u>	<u>792'</u>	<u>21.78'</u>
	<u>STEEL Post</u>	<u>East</u>	<u>2.5'</u>	

Original Evidence Found

Year of search \_\_\_\_\_ By \_\_\_\_\_  
 Monument found \_\_\_\_\_

Original Bearing Trees Found

Species \_\_\_\_\_  
 Diameter \_\_\_\_\_  
 Bearing \_\_\_\_\_  
 Distance \_\_\_\_\_

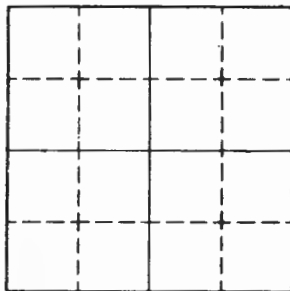
Evidence of Subsequent Corner Restoration Found

Year of search \_\_\_\_\_ By \_\_\_\_\_

T150  
114  
12  
R25  
R25 1226'

Bearing Trees, Reference Objects

\_\_\_\_\_  
 \_\_\_\_\_  
 \_\_\_\_\_  
 \_\_\_\_\_



Sketch

○ Corner    ▨ F.S. Land

Relation of Evidence to Record Features Along Section Lines

Section line to sections \_\_\_\_\_  
 Object \_\_\_\_\_  
 Record distance \_\_\_\_\_  
 Measured distance \_\_\_\_\_

Other Evidence

Describe evidence of use and occupation such as roads, fences, clearings, timber cutting lines, plantations, etc.. Cite source of testimony if any. \_\_\_\_\_

At time of search:

1. Did you have the record description?

Yes \_\_\_\_\_ No \_\_\_\_\_

2. How was search area located?

Pacing, chaining, photos, maps, etc. \_\_\_\_\_

3. Man hours spent in search \_\_\_\_\_

4. Do you think additional search might

recover evidence? Yes \_\_\_\_\_ No \_\_\_\_\_

5. Signature \_\_\_\_\_

Perpetuation Record

Monument and accessories established. Include brief description of area. \_\_\_\_\_

Certified corner restoration certificate prepared: Yes \_\_\_\_\_ No \_\_\_\_\_

Filed in county records at \_\_\_\_\_ Date \_\_\_\_\_ County Document No. \_\_\_\_\_

Identified on aerial photo No. \_\_\_\_\_ Which is filed at \_\_\_\_\_

Index No. E-25 Book 2  
(Alphabetical - Numerical)

LAND CORNER RECORD  
(RECTANGULAR SURVEYS)

R9-7150-4 (Rev. 6/13/67)  
GPO 502-127

T. 150 R. 25 S. 3 Mer. N.F. Chippewa County Itasca State MN  
SEC Corner common to sections 1 and 12

EXISTING SURVEYS

Original Government Survey

Year surveyed 1876  
Original monument Wood Post  
(Wood post, stone, pile of stones, pipe, etc.)

Bearing Trees

Species TAM. Birch  
Diameter 8" 4"  
Bearing N34°W S54°W  
Distance 251Ks 451Ks  
16.50' 29.70'

Subsequent Corner Restoration

Year surveyed 1913 By Itasca County  
Where filed or recorded \_\_\_\_\_  
Monument \_\_\_\_\_  
(Original, concrete post, iron rod, etc.)

Bearing Trees, Reference Objects

Species Aspen TAM.  
Diameter 12" 10"  
Bearing N42°E N72°W  
Distance 63.6' 58.6'

Original Evidence Found

Year of search \_\_\_\_\_ By \_\_\_\_\_  
Monument found \_\_\_\_\_

Original Bearing Trees Found

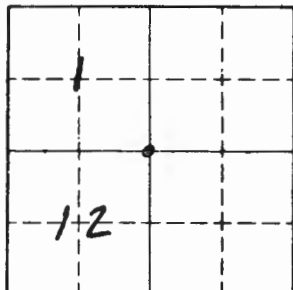
Species \_\_\_\_\_  
Diameter \_\_\_\_\_  
Bearing \_\_\_\_\_  
Distance \_\_\_\_\_

Evidence of Subsequent Corner Restoration Found

Year of search \_\_\_\_\_ By \_\_\_\_\_  
\_\_\_\_\_  
\_\_\_\_\_  
\_\_\_\_\_

Bearing Trees, Reference Objects

\_\_\_\_\_  
\_\_\_\_\_  
\_\_\_\_\_  
\_\_\_\_\_



Sketch

○ Corner    ▨ F.S. Land

Relation of Evidence to Record Features Along Section Lines

Section line to sections \_\_\_\_\_  
 Object \_\_\_\_\_  
 Record distance \_\_\_\_\_  
 Measured distance \_\_\_\_\_

Other Evidence

Describe evidence of use and occupation such as roads, fences, clearings, timber cutting lines, plantations, etc.. Cite source of testimony if any. \_\_\_\_\_

At time of search:

1. Did you have the record description?

Yes \_\_\_\_\_ No \_\_\_\_\_

2. How was search area located?

Pacing, chaining, photos, maps, etc. \_\_\_\_\_

3. Man hours spent in search \_\_\_\_\_

4. Do you think additional search might recover evidence? Yes \_\_\_\_\_ No \_\_\_\_\_

5. Signature \_\_\_\_\_

Perpetuation Record

Monument and accessories established. Include brief description of area. \_\_\_\_\_

Certified corner restoration certificate prepared: Yes \_\_\_\_\_ No \_\_\_\_\_

Filed in county records at \_\_\_\_\_ Date \_\_\_\_\_ County Document No. \_\_\_\_\_

Identified on aerial photo No. \_\_\_\_\_ Which is filed at \_\_\_\_\_



Index No. G-1  
(Alphabetical - Numerical)

Book # 2  
Page # 74

LAND CORNER RECORD  
(RECTANGULAR SURVEYS)

R9-7150-4 (Rev. 6/13/67)  
GPO 602-127

T. 150 N. R. 25 W 5 Mer. N.F. Chippewa County Itasca State MN  
Quarter Corner common to sections 7 and 13

EXISTING SURVEYS

Original Government Survey

Year surveyed 1875  
Original monument Wood Post  
(Wood post, stone, pile of stones, pipe, etc.)

Bearing Trees

Species	<u>CEDAR</u>	<u>CEDAR</u>
Diameter	<u>12"</u>	<u>6"</u>
Bearing	<u>N 1/4° E</u>	<u>S 44° W</u>
Distance	<u>12 lbs</u> <u>(7.9')</u>	<u>10 lbs</u> <u>(6.6')</u>

Original Evidence Found

Year of search 11/5/80 By Krause Stefan  
Monument found distance & bearing North & South At good

Original Bearing Trees Found

Species	<u>Cedar - burned</u>	<u>Cedar</u>
Diameter	<u>lg. stump</u>	<u>rotted stump</u>
Bearing	<u>N 14° E</u>	<u>S 44° W</u>
Distance	<u>7.9'</u>	<u>6.6'</u>

Subsequent Corner Restoration

Year surveyed 11/5/80 By Krause - Stefan  
Where filed or recorded USIFS, Book # 2, Page # 74  
Monument From remains of orig. BT's set a 2"x30" alum. monument  
(Original, concrete post, iron rod, etc.)

T150N  
R25W, R25W  
4  
S12/57  
1880 del  
R15 12

Evidence of Subsequent Corner Restoration Found

Year of search \_\_\_\_\_ By \_\_\_\_\_

Bearing Trees, Reference Objects

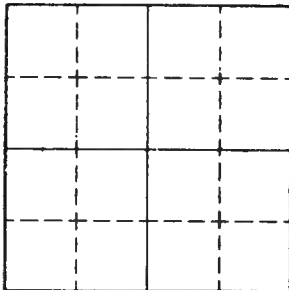
Species	<u>CEDAR</u>	<u>ELM</u>	<u>CEDAR</u>	<u>CEDAR</u>
Diameter	<u>10</u>	<u>7</u>	<u>8</u>	<u>8</u>
Bearing	<u>N 102° E</u>	<u>S 24° E</u>	<u>S 80° W</u>	<u>N 60° W</u>
Distance	<u>44.15'</u>	<u>21.60'</u>	<u>27.30'</u>	<u>35.60'</u>

Steel Sign Post 8' long North 2.2'

Bearing Trees, Reference Objects

\_\_\_\_\_

Relation of Evidence to Record Features Along Section Lines



Sketch

Corner  F.S. Land

Section line to sections \_\_\_\_\_

Object \_\_\_\_\_

Record distance \_\_\_\_\_

Measured distance \_\_\_\_\_

Other Evidence

Describe evidence of use and occupation such as roads, fences, clearings, timber cutting lines, plantations, etc.. Cite source of testimony if any. \_\_\_\_\_

At time of search:

1. Did you have the record description?

Yes \_\_\_\_\_ No \_\_\_\_\_

2. How was search area located?

Pacing, chaining, photos, maps, etc. \_\_\_\_\_

3. Man hours spent in search \_\_\_\_\_

4. Do you think additional search might

recover evidence? Yes \_\_\_\_\_ No \_\_\_\_\_

5. Signature *MCA*  
*5/11/81*

Perpetuation Record

Monument and accessories established. Include brief description of area. \_\_\_\_\_

Certified corner restoration certificate prepared: Yes  No \_\_\_\_\_

Filed in county records at \_\_\_\_\_ Date \_\_\_\_\_ County Document No. \_\_\_\_\_

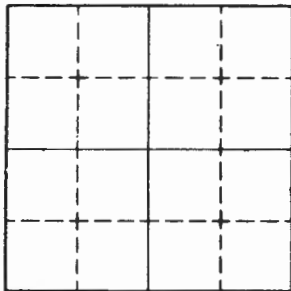
Identified on aerial photo No. \_\_\_\_\_ Which is filed at \_\_\_\_\_

T. 150 N R. 25 W 5th Mer. N.F. Chippewa County Itasca State MN  
Quarter Corner common to sections 7 and 8

## EXISTING SURVEYS

Original Government Survey			Original Evidence Found		
Year surveyed	<u>1882</u>		Year of search	<u>1978</u> By <u>M. Stefan</u>	
Original monument	<u>Post</u> <small>(Wood post, stone, pile of stones, pipe, etc.)</small>		Monument found	<u>None</u>	
Bearing Trees			Original Bearing Trees Found		
Species	<u>Cedar</u>	<u>Cedar</u>	Species	<u>Cedar</u>	<u>Cedar</u>
Diameter	<u>5"</u>	<u>6"</u>	Diameter	<u>10"</u>	<u>8"</u>
Bearing	<u>N15°E</u>	<u>S67°W</u>	Bearing	<u>Windfall</u>	
Distance	<u>13.20'</u>	<u>7.26'</u>	Distance		
Subsequent Corner Restoration			Evidence of Subsequent Corner Restoration Found		
Year surveyed	<u>1978</u> By <u>M. Stefan</u>		Year of search		
Where filed or recorded					
Monument	<u>2" x 3 1/2" Iron pipe w/BUTLSON P25W</u> <small>(Original, concrete post, iron rod, etc.)</small>				
	<u>BK 2 pg 8</u>				
Bearing Trees, Reference Objects			Bearing Trees, Reference Objects		
Species	<u>Cedar</u>	<u>Cedar</u>	<u>Ash</u>		
Diameter	<u>13"</u>	<u>11"</u>	<u>9"</u>		
Bearing	<u>N76°E</u>	<u>S84°E</u>	<u>N29°W</u>		
Distance	<u>26.65'</u>	<u>52.80'</u>	<u>62.19'</u>		





Sketch

○ Corner    ▨ F.S. Land

Relation of Evidence to Record Features Along Section Lines

Section line to sections \_\_\_\_\_  
 Object \_\_\_\_\_  
 Record distance \_\_\_\_\_  
 Measured distance \_\_\_\_\_

Other Evidence

Describe evidence of use and occupation such as roads, fences, clearings, timber cutting lines, plantations, etc.. Cite source of testimony if any. \_\_\_\_\_  
 \_\_\_\_\_  
 \_\_\_\_\_  
 \_\_\_\_\_  
 \_\_\_\_\_

At time of search:

1. Did you have the record description?

Yes \_\_\_\_\_ No \_\_\_\_\_

2. How was search area located?

Pacing, chaining, photos, maps,  
 etc. \_\_\_\_\_  
 \_\_\_\_\_

3. Man hours spent in search \_\_\_\_\_

4. Do you think additional search might  
 recover evidence? Yes \_\_\_\_\_ No \_\_\_\_\_

5. Signature \_\_\_\_\_

Perpetuation Record

Monument and accessories established. Include brief description of area. \_\_\_\_\_  
 \_\_\_\_\_  
 \_\_\_\_\_  
 \_\_\_\_\_  
 \_\_\_\_\_

Certified corner restoration certificate prepared: Yes \_\_\_\_\_ No \_\_\_\_\_

Filed in county records at \_\_\_\_\_ Date \_\_\_\_\_ County Document No. \_\_\_\_\_

Identified on aerial photo No. \_\_\_\_\_ Which is filed at \_\_\_\_\_

T. 150 N R. 25 W 5<sup>th</sup> Mer. N.E. CHIPPEWA County ITASCA State MN.  
1/4 Corner common to sections 9 and 10

EXISTING SURVEYS

Original Government Survey

Year surveyed 1882  
Original monument Wood Post  
(Wood post, stone, pile of stones, pipe, etc.)

Bearing Trees

Species	<u>CEEDAR</u>	<u>SPRUCE</u>		
Diameter	<u>15</u>	<u>3</u>		
Bearing	<u>N47°E</u>	<u>N86°W</u>		
Distance	<u>7 1/2</u>	<u>13 1/2</u>		
	<u>(4.60')</u>	<u>(8.60')</u>		

Subsequent Corner Restoration

Year surveyed 12/6/78 By STEFAN  
Where filed or recorded \_\_\_\_\_  
Monument Set A 2" X 36" IRON PIPE w/BRASS CAP  
(Original, concrete post, iron rod, etc.)  
Stamped As Shown:

Bearing Trees, Reference Objects

Species	<u>L. PINE</u>	<u>CEEDAR</u>	<u>W. SPRUCE</u>	<u>STEEL Post</u>
Diameter	<u>19"</u>	<u>17"</u>	<u>8"</u>	<u>North</u>
Bearing	<u>N82°E</u>	<u>S36°E</u>	<u>N72°W</u>	<u>2.6'</u>
Distance	<u>20.75'</u>	<u>98.61'</u>	<u>46.15'</u>	<u>South</u>
				<u>2.6'</u>

Original Evidence Found

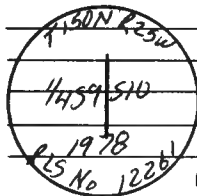
Year of search \_\_\_\_\_ By \_\_\_\_\_  
Monument found \_\_\_\_\_

Original Bearing Trees Found

Species \_\_\_\_\_  
Diameter \_\_\_\_\_  
Bearing \_\_\_\_\_  
Distance \_\_\_\_\_

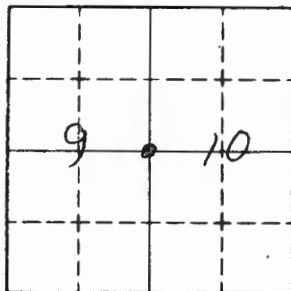
Evidence of Subsequent Corner Restoration Found

Year of search \_\_\_\_\_ By \_\_\_\_\_



Bearing Trees, Reference Objects

\_\_\_\_\_  
\_\_\_\_\_  
\_\_\_\_\_  
\_\_\_\_\_



Sketch

○ Corner    ▨ F.S. Land

Relation of Evidence to Record Features Along Section Lines

Section line to sections \_\_\_\_\_  
 Object \_\_\_\_\_  
 Record distance \_\_\_\_\_  
 Measured distance \_\_\_\_\_

Other Evidence

Describe evidence of use and occupation such as roads, fences, clearings, timber cutting lines, plantations, etc.. Cite source of testimony if any. \_\_\_\_\_

At time of search:

1. Did you have the record description?

Yes \_\_\_\_\_ No \_\_\_\_\_

2. How was search area located?

Pacing, chaining, photos, maps, etc. \_\_\_\_\_

3. Man hours spent in search \_\_\_\_\_

4. Do you think additional search might recover evidence? Yes \_\_\_\_\_ No \_\_\_\_\_

5. Signature B. Ausk

Perpetuation Record

Monument and accessories established. Include brief description of area. \_\_\_\_\_

Certified corner restoration certificate prepared: Yes \_\_\_\_\_ No \_\_\_\_\_

Filed in county records at \_\_\_\_\_ Date \_\_\_\_\_ County Document No. \_\_\_\_\_

Identified on aerial photo No. \_\_\_\_\_ Which is filed at \_\_\_\_\_

Index No. G-17  
(Alphabetical - Numerical)

*Book # 1*  
*Page # 33*

LAND CORNER RECORD  
(RECTANGULAR SURVEYS)

RD-7150-4 (Rev. 6/13/67)  
GPO 802-127

T. 150 N. R. 25 W 5 Mer. N.F. Chippewa County Itasca State Mn  
Quarter Corner common to sections 10 and 11

EXISTING SURVEYS

Original Government Survey

Year surveyed 1882  
Original monument wood post  
(Wood post, stone, pipe of stone, pipe, etc.)

Bearing Trees

Species	<u>Spruce</u>	<u>Fir</u>
Diameter	<u>15</u>	<u>4</u>
Bearing	<u>N80W</u>	<u>S47°E</u>
Distance	<u>18 1/2</u> <u>(11.9')</u>	<u>15 1/2</u> <u>(9.9')</u>

Original Evidence Found

Year of search 11/2/78 By Stefan Kreuze  
Monument found \_\_\_\_\_

Original Bearing Trees Found

Species	<u>two possible B.T.s</u>
Diameter	_____
Bearing	<u>See other side</u>
Distance	_____

Subsequent Corner Restoration

Year surveyed \_\_\_\_\_ By \_\_\_\_\_  
Where filed or recorded \_\_\_\_\_  
Monument \_\_\_\_\_  
(Original, concrete post, iron rod, etc.)

Evidence of Subsequent Corner Restoration Found

Year of search \_\_\_\_\_ By \_\_\_\_\_  
\_\_\_\_\_  
\_\_\_\_\_  
\_\_\_\_\_

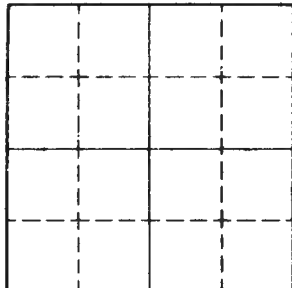
Bearing Trees, Reference Objects

Species	_____
Diameter	_____
Bearing	_____
Distance	_____

Bearing Trees, Reference Objects

Species	_____
Diameter	_____
Bearing	_____
Distance	_____

Relation of Evidence to Record Features Along Section Lines



Sketch

○ Corner  F.S. Land

Section line to sections \_\_\_\_\_

Object \_\_\_\_\_

Record distance \_\_\_\_\_

Measured distance \_\_\_\_\_

Other Evidence

Describe evidence of use and occupation such as roads, fences, clearings, timber cutting lines, plantations, etc. Cite source of testimony if any.

*11/2/78 Stolan & Krause - pulled chain from section cor. south and found two very rotten stumps that fit bearing, distance & proper species. Placed 5" Ash picket at corner position from these two stumps. Blazed lines North South & West.*

At time of search:

1. Did you have the record description?

Yes \_\_\_\_\_ No \_\_\_\_\_

2. How was search area located?

Pacing, chaining, photos, maps, etc. \_\_\_\_\_

3. Man hours spent in search \_\_\_\_\_

4. Do you think additional search might recover evidence? Yes \_\_\_\_\_ No \_\_\_\_\_

Perpetuation Record

Monument and accessories established. Include brief description of area.

*11/2/78 Stolan & Krause - Placed a 3" Ash picket at cor. position from two stumps*

Certified corner restoration certificate prepared: Yes \_\_\_\_\_ No \_\_\_\_\_

Filed in county records at \_\_\_\_\_ Date \_\_\_\_\_ County Document No. \_\_\_\_\_

Identified on aerial photo No. \_\_\_\_\_ Which is filed at \_\_\_\_\_

5. Signature *MCA*  
*8/14/81*



Index No. G-25  
(Alphabetical - Numerical)Book 2  
PAGE 28LAND CORNER RECORD  
(RECTANGULAR SURVEYS)R9-7150-4 (Rev. 6/13/67)  
GPO 802-127T. 150 R. 25 S. 5 Mer. N.F. Chippewa County Itasca State MN  
E 1/4 Corner common to sections \_\_\_\_\_ and 12

## EXISTING SURVEYS

## Original Government Survey

Year surveyed 1876  
Original monument wood Post  
(Wood post, stone, pile of stones, pipe, etc.)

## Bearing Trees

Species TAM TAM  
Diameter 6" 10"  
Bearing N78°W S49°E  
Distance 31ks 81ks

## Subsequent Corner Restoration

Year surveyed 1913 By Itasca County  
Where filed or recorded \_\_\_\_\_  
Monument \_\_\_\_\_  
(Original, concrete post, iron rod, etc.)

## Bearing Trees, Reference Objects

Species ASPEN SPRUCE  
Diameter 6" 7"  
Bearing N54°E S54°W  
Distance 51.8' 66.7'

## Original Evidence Found

Year of search \_\_\_\_\_ By \_\_\_\_\_  
Monument found \_\_\_\_\_

## Original Bearing Trees Found

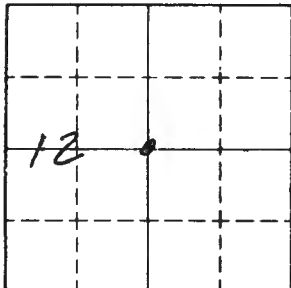
Species \_\_\_\_\_  
Diameter \_\_\_\_\_  
Bearing \_\_\_\_\_  
Distance \_\_\_\_\_

## Evidence of Subsequent Corner Restoration Found

Year of search \_\_\_\_\_ By \_\_\_\_\_

## Bearing Trees, Reference Objects

\_\_\_\_\_  
\_\_\_\_\_  
\_\_\_\_\_  
\_\_\_\_\_



Sketch

○ Corner    ▨ F.S. Land

Relation of Evidence to Record Features Along Section Lines

Section line to sections \_\_\_\_\_  
 Object \_\_\_\_\_  
 Record distance \_\_\_\_\_  
 Measured distance \_\_\_\_\_

Other Evidence

Describe evidence of use and occupation such as roads, fences, clearings, timber cutting lines, plantations, etc.. Cite source of testimony if any. \_\_\_\_\_

At time of search:

1. Did you have the record description?

Yes \_\_\_\_\_ No \_\_\_\_\_

2. How was search area located?

Pacing, chaining, photos, maps, etc. \_\_\_\_\_

3. Man hours spent in search \_\_\_\_\_

4. Do you think additional search might recover evidence? Yes \_\_\_\_\_ No \_\_\_\_\_

5. Signature \_\_\_\_\_

Perpetuation Record

Monument and accessories established. Include brief description of area. \_\_\_\_\_

Certified corner restoration certificate prepared: Yes \_\_\_\_\_ No \_\_\_\_\_

Filed in county records at \_\_\_\_\_ Date \_\_\_\_\_ County Document No. \_\_\_\_\_

Identified on aerial photo No. \_\_\_\_\_ Which is filed at \_\_\_\_\_

Index No. J-1 Book 2  
(Alphabetical - Numerical) PAGE 73

LAND CORNER RECORD  
(RECTANGULAR SURVEYS)

R9-7150-4 (Rev. 6/13/67)  
 GPO 802-127

T. 150 N R. 25 W 5 Mer. N.F. Chippewa County ITASCA State MN  
~~SEC~~ SEC Corner common to sections 7, 18, 12 and 13

EXISTING SURVEYS

Original Government Survey

Year surveyed 1875

Original monument Wood Post  
(Wood post, stone, pile of stones, pipe, etc.)

Bearing Trees

Species	<u>SPRUCE</u>	<u>ASPEN</u>	<u>FIR</u>	<u>SPRUCE</u>
Diameter	<u>10</u>	<u>18</u>	<u>8</u>	<u>12</u>
Bearing	<u>S25°W</u>	<u>N66°E</u>	<u>S80°E</u>	<u>N26°W</u>
Distance	<u>251Ks</u>	<u>331Ks</u>	<u>521Ks</u>	<u>701Ks</u>
	<u>16.5'</u>	<u>21.8'</u>	<u>34.3'</u>	<u>46.2'</u>

Original Evidence Found

Year of search \_\_\_\_\_ By \_\_\_\_\_

Monument found \_\_\_\_\_

Original Bearing Trees Found

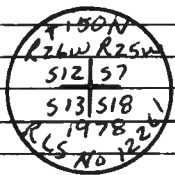
Species	_____	_____	_____	_____
Diameter	_____	_____	_____	_____
Bearing	_____	_____	_____	_____
Distance	_____	_____	_____	_____

Subsequent Corner Restoration

Year surveyed 1978 By HAYES

Where filed or recorded \_\_\_\_\_

Monument 2" by 3" IRON PIPE  
(Original, copied, post, iron, etc.)  
with BRASS CAP MKD:



Evidence of Subsequent Corner Restoration Found

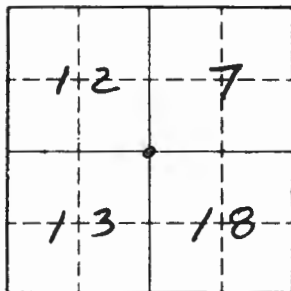
Year of search \_\_\_\_\_ By \_\_\_\_\_

Bearing Trees, Reference Objects

Species	<u>W.OAK</u>	<u>W. Ash</u>	<u>B. Ash</u>	<u>B. Ash</u>
Diameter	<u>23"</u>	<u>11"</u>	<u>8"</u>	<u>8"</u>
Bearing	<u>N02°E</u>	<u>S49°E</u>	<u>N47°W</u>	<u>S71°W</u>
Distance	<u>28.09'</u>	<u>75.64'</u>	<u>71.10'</u>	<u>59.31'</u>
	<u>Metal FENCE Post</u>	<u>North 3.8'</u>	<u>East 3.6'</u>	

Bearing Trees, Reference Objects

Species	_____	_____	_____	_____
Diameter	_____	_____	_____	_____
Bearing	_____	_____	_____	_____
Distance	_____	_____	_____	_____



Sketch

○ Corner    ▨ F.S. Land

Relation of Evidence to Record Features Along Section Lines

Section line to sections \_\_\_\_\_  
 Object \_\_\_\_\_  
 Record distance \_\_\_\_\_  
 Measured distance \_\_\_\_\_

Other Evidence

Describe evidence of use and occupation such as roads, fences, clearings, timber cutting lines, plantations, etc.. Cite source of testimony if any. \_\_\_\_\_

At time of search:

1. Did you have the record description?

Yes \_\_\_\_\_ No \_\_\_\_\_

2. How was search area located?

Pacing, chaining, photos, maps,  
 etc. \_\_\_\_\_

3. Man hours spent in search \_\_\_\_\_

4. Do you think additional search might

recover evidence? Yes \_\_\_\_\_ No \_\_\_\_\_

5. Signature \_\_\_\_\_

Perpetuation Record

Monument and accessories established. Include brief description of area. \_\_\_\_\_

Certified corner restoration certificate prepared: Yes \_\_\_\_\_ No \_\_\_\_\_

Filed in county records at \_\_\_\_\_ Date \_\_\_\_\_ County Document No. \_\_\_\_\_

Identified on aerial photo No. \_\_\_\_\_ Which is filed at \_\_\_\_\_

T. 150N R. 25W 5<sup>th</sup> Mer. N.F. Chippewa County Itasca State MN  
Quarter Corner common to sections 7 and 18

EXISTING SURVEYS

Original Government Survey

Year surveyed 1982  
 Original monument Post  
(Wood post, stone, pile of stones, pipe, etc.)

Bearing Trees

Species	<u>Spruce</u>	<u>Spruce</u>	_____
Diameter	<u>11"</u>	<u>10"</u>	_____
Bearing	<u>N27°E</u>	<u>S26°W</u>	_____
Distance	<u>19.80'</u>	<u>13.20'</u>	_____

Subsequent Corner Restoration

Year surveyed \_\_\_\_\_ By \_\_\_\_\_  
 Where filed or recorded \_\_\_\_\_  
 Monument but nothing found Searched for  
(Original/alternate post, or red, etc.) 1978 by Krause & Hayes

Bearing Trees, Reference Objects

Species	_____	_____	_____
Diameter	_____	_____	_____
Bearing	_____	_____	_____
Distance	_____	_____	_____

Original Evidence Found

Year of search \_\_\_\_\_ By \_\_\_\_\_  
 Monument found \_\_\_\_\_

Original Bearing Trees Found

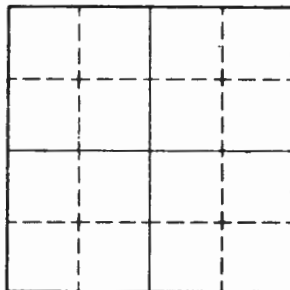
Species	_____	_____	_____
Diameter	_____	_____	_____
Bearing	_____	_____	_____
Distance	_____	_____	_____

Evidence of Subsequent Corner Restoration Found

Year of search \_\_\_\_\_ By \_\_\_\_\_  
 \_\_\_\_\_  
 \_\_\_\_\_  
 \_\_\_\_\_

Bearing Trees, Reference Objects

Species	_____	_____	_____
Diameter	_____	_____	_____
Bearing	_____	_____	_____
Distance	_____	_____	_____



Sketch

○ Corner    ▨ F.S. Land

Relation of Evidence to Record Features Along Section Lines

Section line to sections \_\_\_\_\_

Object \_\_\_\_\_

Record distance \_\_\_\_\_

Measured distance \_\_\_\_\_

Other Evidence

Describe evidence of use and occupation such as roads, fences, clearings, timber cutting lines, plantations, etc.. Cite source of testimony if any. \_\_\_\_\_

At time of search:

1. Did you have the record description?

Yes \_\_\_\_\_ No \_\_\_\_\_

2. How was search area located?

Pacing, chaining, photos, maps, etc. \_\_\_\_\_

3. Man hours spent in search \_\_\_\_\_

4. Do you think additional search might recover evidence? Yes \_\_\_\_\_ No \_\_\_\_\_

5. Signature \_\_\_\_\_

Perpetuation Record

Monument and accessories established. Include brief description of area. \_\_\_\_\_

Certified corner restoration certificate prepared: Yes \_\_\_\_\_ No \_\_\_\_\_

Filed in county records at \_\_\_\_\_ Date \_\_\_\_\_ County Document No. \_\_\_\_\_

Identified on aerial photo No. \_\_\_\_\_ Which is filed at \_\_\_\_\_

T. 150N R. 25W Section 5<sup>th</sup> Mer. N.F. Chippewa County Itasca State MN  
Corner common to sections 7, 8, 17 and 18

EXISTING SURVEYS

Original Government Survey

Year surveyed 1882  
Original monument Post  
(Wood post, stone, pile of stones, pipe, etc.)

Bearing Trees			
Species	Cedar	Cedar	Cedar
Diameter	18"	12"	20"
Bearing	N35°E	S44°E	S84°W
Distance	36.30'	33.00'	26.40'

Original Evidence Found


Year of search 1978 By M. Stefan  
Monument found None

Original Bearing Trees Found

Original Bearing Trees Found	
Species	Cedar Cedar
Diameter	Large Large
Bearing	
Distance	

Subsequent Corner Restoration

Year surveyed 1978 By M. Stefan  
Where filed or recorded \_\_\_\_\_  
Monument 2" x 36" galv iron pipe w/B.C. stamp  
(Original, concrete post, iron pipe, etc.)  
BK 2 pg 5



Evidence of Subsequent Corner Restoration Found

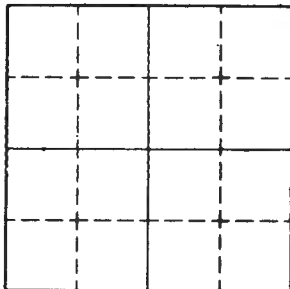
Year of search \_\_\_\_\_ By \_\_\_\_\_

Bearing Trees, Reference Objects

Bearing Trees, Reference Objects			
Species	B. Ash	B. Ash	Cedar
Diameter	6"	8"	13"
Bearing	N07°E	S82°E	S07°W
Distance	34.60'	58.98'	75.29'

Bearing Trees, Reference Objects

Bearing Trees, Reference Objects	
Species	
Diameter	
Bearing	
Distance	



Sketch

○ Corner    ▨ F.S. Land

Relation of Evidence to Record Features Along Section Lines

Section line to sections \_\_\_\_\_  
Object \_\_\_\_\_  
Record distance \_\_\_\_\_  
Measured distance \_\_\_\_\_

Other Evidence

Describe evidence of use and occupation such as roads, fences, clearings, timber cutting lines, plantations, etc.. Cite source of testimony if any. \_\_\_\_\_  
\_\_\_\_\_  
\_\_\_\_\_  
\_\_\_\_\_  
\_\_\_\_\_

At time of search:

1. Did you have the record description?

Yes \_\_\_\_\_ No \_\_\_\_\_

2. How was search area located?

Pacing, chaining, photos, maps,  
etc. \_\_\_\_\_  
\_\_\_\_\_  
\_\_\_\_\_

3. Man hours spent in search \_\_\_\_\_  
\_\_\_\_\_

4. Do you think additional search might  
recover evidence? Yes \_\_\_\_\_ No \_\_\_\_\_  
\_\_\_\_\_  
\_\_\_\_\_

5. Signature \_\_\_\_\_

Perpetuation Record

Monument and accessories established. Include brief description of area. \_\_\_\_\_  
\_\_\_\_\_  
\_\_\_\_\_  
\_\_\_\_\_  
\_\_\_\_\_

Certified corner restoration certificate prepared: Yes \_\_\_\_\_ No \_\_\_\_\_

Filed in county records at \_\_\_\_\_ Date \_\_\_\_\_ County Document No. \_\_\_\_\_

Identified on aerial photo No. \_\_\_\_\_ Which is filed at \_\_\_\_\_



Index No. J-5  
(Alphabetical - Numerical)

LAND CORNER RECORD  
(RECTANGULAR SURVEYS)

R9-7150-4 (Rev. 6/13/67)  
GPO 502-127

T. 150 R. 25 Mer. N.F. CHIPPEWA County ITASCA State MN  
SECTION Corner common to sections 7, 8, 17 and 18

EXISTING SURVEYS

**Original Government Survey**

Year surveyed \_\_\_\_\_  
Original monument \_\_\_\_\_  
(Wood post, stone, pile of stones, pipe, etc.)

**Bearing Trees**

Species \_\_\_\_\_  
Diameter \_\_\_\_\_  
Bearing \_\_\_\_\_  
Distance \_\_\_\_\_

**Original Evidence Found**

Year of search \_\_\_\_\_ By \_\_\_\_\_  
Monument found \_\_\_\_\_

**Original Bearing Trees Found**

Species \_\_\_\_\_  
Diameter \_\_\_\_\_  
Bearing \_\_\_\_\_  
Distance \_\_\_\_\_

**Subsequent Corner Restoration**

Year surveyed 12-7-78 By STEFAN-KRAUSE-HARRDIN  
Where filed or recorded \_\_\_\_\_  
Monument SET FROM ORIG BT'S.  
(Original, concrete post, iron rod, etc.)

**Evidence of Subsequent Corner Restoration Found**

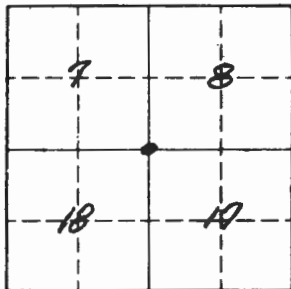
Year of search \_\_\_\_\_ By \_\_\_\_\_

12-7-78 Bearing Trees, Reference Objects

Species	<u>B. ASH</u>	<u>Older</u>	<u>B. ASH</u>	<u>B. ASH</u>
Diameter	<u>8"</u>	<u>13"</u>	<u>6"</u>	<u>1"</u>
Bearing	<u>S87E</u>	<u>S7W</u>	<u>N84W</u>	<u>N7°E</u>
Distance	<u>58.96</u>	<u>75.29</u>	<u>35.20</u>	<u>34.60</u>

Bearing Trees, Reference Objects

Species	<u>8' STEEL</u>			
Diameter	<u>SIGN POST</u>			
Bearing	<u>9.0' NORTH</u>			
Distance	<u>2.6 SOUTH</u>			



Sketch

○ Corner    ▨ F.S. Land

Relation of Evidence to Record Features Along Section Lines

Section line to sections \_\_\_\_\_  
 Object \_\_\_\_\_  
 Record distance \_\_\_\_\_  
 Measured distance \_\_\_\_\_

Other Evidence

Describe evidence of use and occupation such as roads, fences, clearings, timber cutting lines, plantations, etc.. Cite source of testimony if any. \_\_\_\_\_

At time of search:

1. Did you have the record description?

Yes \_\_\_\_\_ No \_\_\_\_\_

2. How was search area located?

Pacing, chaining, photos, maps, etc. \_\_\_\_\_

3. Man hours spent in search \_\_\_\_\_

4. Do you think additional search might recover evidence? Yes \_\_\_\_\_ No \_\_\_\_\_

5. Signature \_\_\_\_\_

Perpetuation Record

Monument and accessories established. Include brief description of area. \_\_\_\_\_

Certified corner restoration certificate prepared: Yes \_\_\_\_\_ No \_\_\_\_\_

Filed in county records at \_\_\_\_\_ Date \_\_\_\_\_ County Document No. \_\_\_\_\_

Identified on aerial photo No. \_\_\_\_\_ Which is filed at \_\_\_\_\_

Index No. J-7  
(Alphabetical - Numerical)

*Book # 2  
Page # 12*

LAND CORNER RECORD  
(RECTANGULAR SURVEYS)

RD-7 150-4 (Rev. 6/13/67)  
 GPO 508-127

T. 150 N R. 25 W 5<sup>th</sup> Mer. N.F. Chippewa County Itasca State MN  
 Corner common to sections 8 and 17

EXISTING SURVEYS

Original Government Survey

Year surveyed 1882 by J. R. King  
 Original monument post  
(Wood post, stone, pile of stones, pipe, etc.)

Bearing Trees

Species	<u>Spruce</u>	<u>B. Ash</u>
Diameter	<u>15"</u>	<u>4"</u>
Bearing	<u>S 27° W</u>	<u>N 69° W</u>
Distance	<u>9 1/2</u>	<u>8 1/2</u>
	<u>5.94'</u>	<u>5.28</u>

Original Evidence Found

Year of search 1979-1981 By Stellan  
 Monument found no evidence

Original Bearing Trees Found

Species \_\_\_\_\_  
 Diameter no evidence  
 Bearing \_\_\_\_\_  
 Distance \_\_\_\_\_

Subsequent Corner Restoration

Year surveyed 5/7/81 By Stellan, Hayes, Olson & Robertson  
 Where filed or recorded USES Book # 2 Page # 6  
 Monument a single cap position set a 2 1/2" x 30" alum. pipe  
(Original, concrete post, iron rod, etc.)  
w/ alum. cap stamped:  
T150W R25W  
1/4 3.07  
1981  
R15 120'

Evidence of Subsequent Corner Restoration Found

Year of search \_\_\_\_\_ By \_\_\_\_\_

Bearing Trees, Reference Objects

Species	<u>Ash</u>	<u>Cedar</u>	<u>Cedar</u>
Diameter	<u>8"</u>	<u>6"</u>	<u>8"</u>
Bearing	<u>N 39° E</u>	<u>S 30° E</u>	<u>N 63° W</u>
Distance	<u>09.08'</u>	<u>52.45'</u>	<u>09.74'</u>

All trees double placed w/ scribe & nail on side.

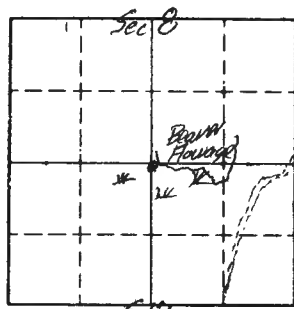
Bearing Trees, Reference Objects

\_\_\_\_\_

\_\_\_\_\_

\_\_\_\_\_

\_\_\_\_\_



○ Corner    ▨ F.S. Land

Relation of Evidence to Record Features Along Section Lines

J-7

Section line to sections \_\_\_\_\_

Object \_\_\_\_\_

Record distance \_\_\_\_\_

Measured distance \_\_\_\_\_

Other Evidence

Describe evidence of use and occupation such as roads, fences, clearings, timber cutting lines, plantations, etc.. Cite source of testimony if any. \_\_\_\_\_

At time of search:

1. Did you have the record description?  
 Yes  No \_\_\_\_\_

2. How was search area located?  
 Pacing, chaining, photos, maps, etc. \_\_\_\_\_

3. Man hours spent in search \_\_\_\_\_

4. Do you think additional search might recover evidence? Yes \_\_\_\_\_ No

5. Signature *WFA* 5/19/61

Perpetuation Record

Monument and accessories established. Include brief description of area. \_\_\_\_\_

*Sign 54-9 on a cedar post (stab) East 3 1/4 (5/1/61)*

Certified corner restoration certificate prepared: Yes  No

Filed in county records at \_\_\_\_\_ Date \_\_\_\_\_ County Document No. \_\_\_\_\_

Identified an aerial photo No. \_\_\_\_\_ Which is filed at \_\_\_\_\_

Index No. J-9  
(Alphabetical - Numerical)

Book #1  
 Page #64

LAND CORNER RECORD  
(RECTANGULAR SURVEYS)

RS-7150-4 (Rev. 6/13/67)  
 GPO 808-127

T. 150 N R. 25 W 5<sup>th</sup> Mer. N.F. Chippewa County Itasca State Mn  
 Section Corner common to sections 8, 9, 16 and 17

EXISTING SURVEYS

Original Government Survey

Year surveyed 1882 by J. R. King  
 Original monument wood post  
(Wood post, stone, pile of stones, pipe, etc.)

Bearing Trees

Species	Balsam	Birch	Balsam	Balsam
Diameter	6"	10"	24"	6"
Bearing	N35°E	N71°W	S10°W	S54°E
Distance	14 1/2'	42 1/2'	18 1/2'	50 1/2'
	9.2'	27.7'	11.9'	33.0'

Subsequent Corner Restoration

Year surveyed 5/7/01 By Stefan, Hayes, Olesen & Robertson  
 Where filed or recorded Book #1 Page #64  
 Monument At double prop. position set a 2" x 30" alum. pipe  
(Original, concrete adm., iron tag, etc.)  
w/ alum. cap stamped:  
T150N R25W  
S8 D9  
S15 1/2  
R1 S 10'

Bearing Trees, Reference Objects

Species	B. Ash	B. Ash	Balm. of Gail.	B. Ash
Diameter	8"	10"	7"	6"
Bearing	N59°E	S83°E	S24°W	N03°W
Distance	35.06'	55.16'	26.43'	39.31'

All trees double blazed & scribed w/ nail on side

Original Evidence Found

Year of search 11/2/77 By Stefan  
 Monument found no evidence

Original Bearing Trees Found

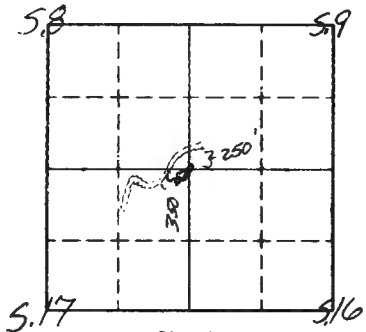
Species \_\_\_\_\_  
 Diameter no evidence found  
 Bearing \_\_\_\_\_  
 Distance \_\_\_\_\_

Evidence of Subsequent Corner Restoration Found

Year of search \_\_\_\_\_ By \_\_\_\_\_  
 \_\_\_\_\_  
 \_\_\_\_\_  
 \_\_\_\_\_

Bearing Trees, Reference Objects

\_\_\_\_\_  
 \_\_\_\_\_  
 \_\_\_\_\_  
 \_\_\_\_\_



Sketch

○ Corner    ▨ F.S. Land

Relation of Evidence to Record Features Along Section Lines

Section line to sections	_____	_____	_____	_____
Object	_____	_____	_____	_____
Record distance	_____	_____	_____	_____
Measured distance	_____	_____	_____	_____

Other Evidence

Describe evidence of use and occupation such as roads, fences, clearings, timber cutting lines, plantations, etc. Cite source of testimony if any.

*Corner falls on the East edge of a poplar stand*

At time of search:

1. Did you have the record description?

Yes  No

2. How was search area located?

Pacing, chaining, photos, maps, etc.

3. Man hours spent in search \_\_\_\_\_

4. Do you think additional search might recover evidence? Yes \_\_\_\_\_ No

5. Signature *MC A 5/17/64*

Perpetuation Record

Monument and accessories established. Include brief description of area. \_\_\_\_\_

Certified corner restoration certificate prepared: Yes  No

Filed in county records at \_\_\_\_\_ Date \_\_\_\_\_ County Document No. \_\_\_\_\_

Identified on aerial photo No. \_\_\_\_\_ Which is filed at \_\_\_\_\_

T. 150 N R. R5W 5th Mer. N.F. Chippewa County ITASCA State MN  
114 Corner common to sections 9 and 16

**EXISTING SURVEYS**

**Original Government Survey**

Year surveyed 1882

Original monument Wood Post  
(Wood post, stone, pile of stones, pipe, etc.)

**Bearing Trees**

Species	<u>CEDAR</u>	<u>CEDAR</u>
Diameter	<u>5</u>	<u>5</u>
Bearing	<u>N63°W</u>	<u>S28°W</u>
Distance	<u>201Ks</u> <u>(13.20')</u>	<u>101Ks</u> <u>(6.60')</u>

**Original Evidence Found**

Year of search \_\_\_\_\_ By \_\_\_\_\_

Monument found \_\_\_\_\_

**Original Bearing Trees Found**

Species	_____	_____
Diameter	_____	_____
Bearing	_____	_____
Distance	_____	_____

**Subsequent Corner Restoration**

Year surveyed 12/7/78 By STEFAN

Where filed or recorded \_\_\_\_\_

Monument Set A 2" by 3" Iron Pipe w/BRASS CAP  
(Original, concrete post, iron rod, etc.)  
From ORIGINAL Bts stamped as shown:

**Evidence of Subsequent Corner Restoration Found**


Year of search \_\_\_\_\_ By \_\_\_\_\_

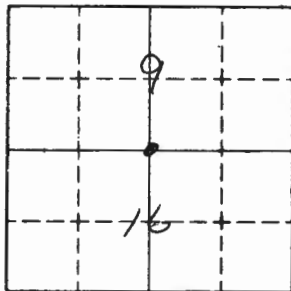
**Bearing Trees, Reference Objects**

Species	<u>Cedar</u>	<u>Ash</u>	<u>CEDAR</u>	<u>CEDAR</u>
Diameter	<u>15"</u>	<u>9"</u>	<u>13"</u>	<u>15"</u>
Bearing	<u>S22°E</u>	<u>S42°W</u>	<u>N77°W</u>	<u>N8°E</u>
Distance	<u>52.50'</u>	<u>48.25'</u>	<u>69.50'</u>	<u>14.80'</u>

**Bearing Trees, Reference Objects**

Species	_____	_____
Diameter	_____	_____
Bearing	_____	_____
Distance	_____	_____





Sketch

○ Corner    ▨ F.S. Land

Relation of Evidence to Record Features Along Section Lines

Section line to sections \_\_\_\_\_  
 Object \_\_\_\_\_  
 Record distance \_\_\_\_\_  
 Measured distance \_\_\_\_\_

Other Evidence

Describe evidence of use and occupation such as roads, fences, clearings, timber cutting lines, plantations, etc.. Cite source of testimony if any. \_\_\_\_\_

At time of search:

1. Did you have the record description?

Yes \_\_\_\_\_ No \_\_\_\_\_

2. How was search area located?

Pacing, chaining, photos, maps,  
 etc. \_\_\_\_\_

3. Mon hours spent in search \_\_\_\_\_

4. Do you think additional search might

recover evidence? Yes \_\_\_\_\_ No \_\_\_\_\_

5. Signature B. Ausk

Perpetuation Record

Monument and accessories established. Include brief description of area. \_\_\_\_\_

Certified corner restoration certificate prepared: Yes \_\_\_\_\_ No \_\_\_\_\_

Filed in county records at \_\_\_\_\_ Date \_\_\_\_\_ County Document No. \_\_\_\_\_

Identified on aerial photo No. \_\_\_\_\_ Which is filed at \_\_\_\_\_



T. 150N R. 25W 5th Mer. N.F. Chippewa County Itasca State MN  
SEC Corner common to sections 9, 10, 15 and 16

## EXISTING SURVEYS

## Original Government Survey

Year surveyed 1882  
Original monument Wood Post  
(Wood post, stone, pile of stones, pipe, etc.)

Bearing Trees				
Species	<u>SPRUCE</u>	<u>TAM.</u>	<u>CEDAR</u>	<u>Elm</u>
Diameter	<u>14</u>	<u>8</u>	<u>8</u>	<u>8</u>
Bearing	<u>N44°E</u>	<u>N55°W</u>	<u>S38°E</u>	<u>S83°W</u>
Distance	<u>35 1/2s</u> <u>(23.10')</u>	<u>44 1/2s</u> <u>(29.00')</u>	<u>34 1/2s</u> <u>(22.40')</u>	<u>30 1/2s</u> <u>(19.80')</u>

## Subsequent Corner Restoration

Year surveyed 12-5-78 By STEFAN  
Where filed or recorded \_\_\_\_\_  
Monument Set from ORIGINAL a 2" by 30" IRON  
(Original concrete post, iron rod, etc.)  
PIPE w/BRASS CAP STAMPED AS SHOWN:

## Bearing Trees, Reference Objects

Species	<u>B.Ash</u>	<u>Twin Cedar</u>	<u>CEDAR</u>	<u>B.Ash</u>
Diameter	<u>8"</u>	<u>6"</u>	<u>7"</u>	<u>8"</u>
Bearing	<u>N66°E</u>	<u>S31°E</u>	<u>S67°W</u>	<u>N35°W</u>
Distance	<u>19.47'</u>	<u>45.96'</u>	<u>67.43'</u>	<u>42.43'</u>

8" STEEL Post West 2.5' North 2.5'

## Original Evidence Found

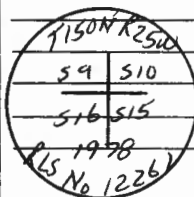
Year of search \_\_\_\_\_ By \_\_\_\_\_  
Monument found \_\_\_\_\_

## Original Bearing Trees Found

Species \_\_\_\_\_  
Diameter \_\_\_\_\_  
Bearing \_\_\_\_\_  
Distance \_\_\_\_\_

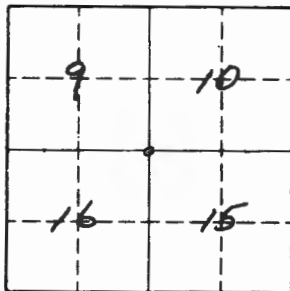
## Evidence of Subsequent Corner Restoration Found

Year of search \_\_\_\_\_ By \_\_\_\_\_



## Bearing Trees, Reference Objects

Species \_\_\_\_\_  
Diameter \_\_\_\_\_  
Bearing \_\_\_\_\_  
Distance \_\_\_\_\_



Sketch

○ Corner    ▨ F.S. Land

Relation of Evidence to Record Features Along Section Lines

Section line to sections \_\_\_\_\_  
 Object \_\_\_\_\_  
 Record distance \_\_\_\_\_  
 Measured distance \_\_\_\_\_

Other Evidence

Describe evidence of use and occupation such as roads, fences, clearings, timber cutting lines, plantations, etc.. Cite source of testimony if any. \_\_\_\_\_

At time of search:

1. Did you have the record description?

Yes \_\_\_\_\_ No \_\_\_\_\_

2. How was search area located?

Pacing, chaining, photos, maps, etc. \_\_\_\_\_

3. Man hours spent in search \_\_\_\_\_

4. Do you think additional search might recover evidence? Yes \_\_\_\_\_ No \_\_\_\_\_

5. Signature \_\_\_\_\_

Perpetuation Record

Monument and accessories established. Include brief description of area. \_\_\_\_\_

Certified corner restoration certificate prepared: Yes \_\_\_\_\_ No \_\_\_\_\_

Filed in county records at \_\_\_\_\_ Date \_\_\_\_\_ County Document No. \_\_\_\_\_

Identified on aerial photo No. \_\_\_\_\_ Which is filed at \_\_\_\_\_

Index No. J-15 Book # 1  
(Alphabetical - Numerical)

LAND CORNER RECORD  
(RECTANGULAR SURVEYS)

RP-7 150-4 (Rev. 6/13/67)  
GPO 802-127

T. 150N R. 25W 5th Mer. N.F. Chippewa County Itasca State MN.  
1/4 Corner common to sections 10 and 15

EXISTING SURVEYS

Original Government Survey

Year surveyed 1882  
Original monument Wood Post  
(Wood post, stone, pile of stones, pipe, etc.)

Bearing Trees

Species Cedar Cedar  
Diameter 8" 3"  
Bearing S67°E N25°W  
Distance 30 1Ks 12 1Ks  
(19.80') (7.90')

Subsequent Corner Restoration

Year surveyed 12/5/78 By KRAUSE  
Where filed or recorded \_\_\_\_\_  
Monument Set from Original Evidence a 2" by 5'  
(Original, concrete post, iron rod, etc.)  
Galvanized Iron Pipe w/BRASS CAP STAMPED  
AS SHOWN

Bearing Trees, Reference Objects

Species Cedar Cedar Cedar STEEL Post  
Diameter 11" 11" 8" North  
Bearing N57°E N68°W S44°W 2.10'  
Distance 41.68' 8.00' 33.10'

Original Evidence Found

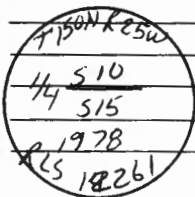
Year of search \_\_\_\_\_ By \_\_\_\_\_  
Monument found \_\_\_\_\_

Original Bearing Trees Found

Species \_\_\_\_\_  
Diameter \_\_\_\_\_  
Bearing \_\_\_\_\_  
Distance \_\_\_\_\_

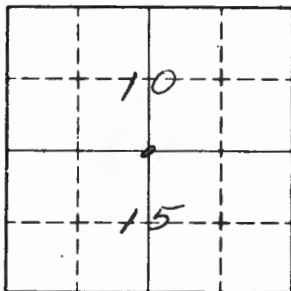
Evidence of Subsequent Corner Restoration Found

Year of search \_\_\_\_\_ By \_\_\_\_\_



Bearing Trees, Reference Objects

\_\_\_\_\_



Sketch

○ Corner    ▨ F.S. Land

Relation of Evidence to Record Features Along Section Lines

Section line to sections \_\_\_\_\_  
 Object \_\_\_\_\_  
 Record distance \_\_\_\_\_  
 Measured distance \_\_\_\_\_

Other Evidence

Describe evidence of use and occupation such as roads, fences, clearings, timber cutting lines, plantations, etc.. Cite source of testimony if any. \_\_\_\_\_

At time of search:

1. Did you have the record description?

Yes \_\_\_\_\_ No \_\_\_\_\_

2. How was search area located?

Pacing, chaining, photos, maps, etc. \_\_\_\_\_

3. Man hours spent in search \_\_\_\_\_

4. Do you think additional search might recover evidence? Yes \_\_\_\_\_ No \_\_\_\_\_

5. Signature B. Ausk

Perpetuation Record

Monument and accessories established. Include brief description of area. \_\_\_\_\_

Certified corner restoration certificate prepared: Yes \_\_\_\_\_ No \_\_\_\_\_

Filed in county records at \_\_\_\_\_ Date \_\_\_\_\_ County Document No. \_\_\_\_\_

Identified on aerial photo No. \_\_\_\_\_ Which is filed at \_\_\_\_\_

T. 150 N R. 25 W 5<sup>th</sup> Mer. N.F. CHIPPewa County ITASCA State MN.  
SEC. \_\_\_\_\_ Corner common to sections 10, 11, 14 and 15

## EXISTING SURVEYS

## Original Government Survey

Year surveyed 1882  
Original monument Wood Post  
(Wood post, stone, pile of stones, pipe, etc.)

## Bearing Trees

Species	<u>SPRUCE</u>	<u>CEDAR</u>	<u>CEDAR</u>	<u>CEDAR</u>
Diameter	<u>10</u>	<u>8</u>	<u>10</u>	<u>5</u>
Bearing	<u>N35°E</u>	<u>S23°E</u>	<u>S53°W</u>	<u>N62°W</u>
Distance	<u>10 IKs</u> (6.60')	<u>25 IKs</u> (16.50')	<u>25 IKs</u> (16.50')	<u>38 IKs</u> (25.10')

## Subsequent Corner Restoration

Year surveyed 11-2-78 By STEFAN KRAUSE  
Where filed or recorded \_\_\_\_\_  
Monument Set a 2" by 5" IRON PIPE w/BRASS CAP  
(Original concrete post, wood rod, etc.)  
FROM ORIGINAL STAMPED AS SHOWN:

## Bearing Trees, Reference Objects

Species	<u>W. PINE</u>	<u>CEDAR</u>	<u>STEEL POST</u>
Diameter	<u>21"</u>	<u>10"</u>	<u>NORTH</u>
Bearing	<u>N69°W</u>	<u>S84°E</u>	<u>2.3'</u>
Distance	<u>69.87'</u>	<u>83.38'</u>	

## Original Evidence Found

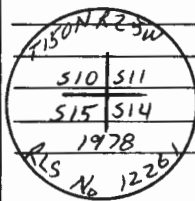
Year of search 1948 By COUNTY  
Monument found 2" by 4 1/2" IRON PIPE w/BRASS CAP

## Original Bearing Trees Found

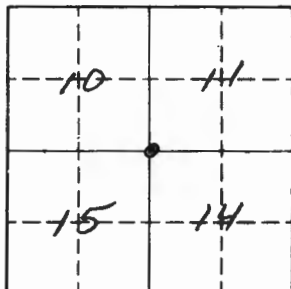
Species	<u>CEDAR</u>	<u>CEDAR</u>	<u>CEDAR</u>	<u>CEDAR</u>
Diameter	<u>8"</u>	<u>6"</u>	<u>9"</u>	<u>10"</u>
Bearing	<u>N77°W</u>	<u>N161°E</u>	<u>S50°E</u>	<u>S76°W</u>
Distance	<u>26 IKs</u> 17.16'	<u>33 IKs</u> 21.78'	<u>67 IKs</u> 44.22'	<u>32 IKs</u> 21.12'

## Evidence of Subsequent Corner Restoration Found

Year of search \_\_\_\_\_ By \_\_\_\_\_



## Bearing Trees, Reference Objects



Sketch

○ Corner    ▨ F.S. Land

Relation of Evidence to Record Features Along Section Lines

Section line to sections \_\_\_\_\_  
 Object \_\_\_\_\_  
 Record distance \_\_\_\_\_  
 Measured distance \_\_\_\_\_

Other Evidence

Describe evidence of use and occupation such as roads, fences, clearings, timber cutting lines, plantations, etc.. Cite source of testimony if any. \_\_\_\_\_  
 \_\_\_\_\_  
 \_\_\_\_\_

At time of search:

1. Did you have the record description?

Yes \_\_\_\_\_ No \_\_\_\_\_

2. How was search area located?

Pacing, chaining, photos, maps,  
 etc. \_\_\_\_\_  
 \_\_\_\_\_

3. Man hours spent in search \_\_\_\_\_

4. Do you think additional search might

recover evidence? Yes \_\_\_\_\_ No \_\_\_\_\_

5. Signature B. Ausik

Perpetuation Record

Monument and accessories established. Include brief description of area. \_\_\_\_\_  
 \_\_\_\_\_  
 \_\_\_\_\_

Certified corner restoration certificate prepared: Yes \_\_\_\_\_ No \_\_\_\_\_

Filed in county records at \_\_\_\_\_ Date \_\_\_\_\_ County Document No. \_\_\_\_\_

Identified on aerial photo No. \_\_\_\_\_ Which is filed at \_\_\_\_\_

T. 150N R. 25W S. 5<sup>th</sup> Mer. N.F. Chippewa County ITASCA State MN  
114 Corner common to sections 11 and 14

## EXISTING SURVEYS

## Original Government Survey

Year surveyed 1882  
Original monument Wood Post  
(Wood post, stone, pile of stones, pipe, etc.)

## Bearing Trees

Species SPRUCE SPRUCE  
Diameter 3 4  
Bearing N82°W S70°W  
Distance 301Ks 161Ks  
(19.80') (10.60')

## Subsequent Corner Restoration

Year surveyed 1948 By County  
Where filed or recorded \_\_\_\_\_  
Monument 2" by 4 1/2" Iron Pipe w/ Brass Cap  
(Original, concrete post, iron rod, etc.)

## Bearing Trees, Reference Objects

Species Ash SPRUCE  
Diameter 6" 2"  
Bearing S09°W N56°W  
Distance 341Ks 301Ks  
(22.44') (19.80')

## Original Evidence Found

Year of search \_\_\_\_\_ By \_\_\_\_\_  
Monument found \_\_\_\_\_

## Original Bearing Trees Found

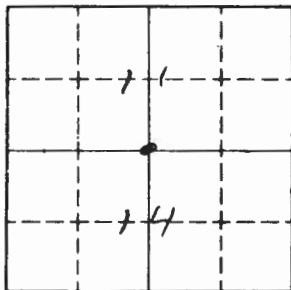
Species \_\_\_\_\_  
Diameter \_\_\_\_\_  
Bearing \_\_\_\_\_  
Distance \_\_\_\_\_

## Evidence of Subsequent Corner Restoration Found

Year of search \_\_\_\_\_ By \_\_\_\_\_

## Bearing Trees, Reference Objects

Species \_\_\_\_\_  
Diameter \_\_\_\_\_  
Bearing \_\_\_\_\_  
Distance \_\_\_\_\_



Sketch

○ Corner    ▨ F.S. Land

Relation of Evidence to Record Features Along Section Lines

Section line to sections \_\_\_\_\_  
 Object \_\_\_\_\_  
 Record distance \_\_\_\_\_  
 Measured distance \_\_\_\_\_

Other Evidence

Describe evidence of use and occupation such as roads, fences, clearings, timber cutting lines, plantations, etc.. Cite source of testimony if any. \_\_\_\_\_

At time of search:

1. Did you have the record description?

Yes \_\_\_\_\_ No \_\_\_\_\_

2. How was search area located?

Pacing, chaining, photos, maps, etc. \_\_\_\_\_

3. Man hours spent in search \_\_\_\_\_

4. Do you think additional search might recover evidence? Yes \_\_\_\_\_ No \_\_\_\_\_

5. Signature B. AUSK

Perpetuation Record

Monument and accessories established. Include brief description of area. \_\_\_\_\_

Certified corner restoration certificate prepared: Yes \_\_\_\_\_ No \_\_\_\_\_

Filed in county records at \_\_\_\_\_ Date \_\_\_\_\_ County Document No. \_\_\_\_\_

Identified on aerial photo No. \_\_\_\_\_ Which is filed at \_\_\_\_\_



T. 150 N R. 25 W 5<sup>th</sup> Mer. N.F. Chippewa County Itasca State MN  
SEC Corner common to sections 11, 12, 13 and 14

## EXISTING SURVEYS

## Original Government Survey

Year surveyed 1882  
 Original monument Wood Post  
(Wood post, stone, pile of stones, pipe, etc.)

## Bearing Trees

Species	<u>SPRUCE</u>	<u>SPRUCE</u>	<u>TAM.</u>	<u>SPRUCE</u>
Diameter	<u>10</u>	<u>8</u>	<u>10</u>	<u>12</u>
Bearing	<u>N 21°W</u>	<u>N 31°E</u>	<u>S 38°E</u>	<u>S 30°W</u>
Distance	<u>25 IKs</u> <u>(16.50')</u>	<u>13 IKs</u> <u>(8.60')</u>	<u>28.1Ks</u> <u>(18.50')</u>	<u>16 IKs</u> <u>(10.60')</u>

## Subsequent Corner Restoration

Year surveyed 1948 By County  
 Where filed or recorded \_\_\_\_\_  
 Monument 2" dia 4 1/2' Iron Pipe w/ Brass Cap  
(Original, concrete post, wood rod, etc.)

## Bearing Trees, Reference Objects

Species	<u>Ash</u>	<u>SPRUCE</u>	<u>SPRUCE</u>	<u>SPRUCE</u>
Diameter	<u>6"</u>	<u>8"</u>	<u>12"</u>	<u>11"</u>
Bearing	<u>S 28°W</u>	<u>S 05°E</u>	<u>N 80°E</u>	<u>N 68°W</u>
Distance	<u>22 IKs</u> <u>(14.52')</u>	<u>32 IKs</u> <u>(21.12')</u>	<u>10 1/2 IKs</u> <u>(6.93')</u>	<u>16. IKs</u> <u>(10.56')</u>

## Original Evidence Found

Year of search \_\_\_\_\_ By \_\_\_\_\_  
 Monument found \_\_\_\_\_

## Original Bearing Trees Found

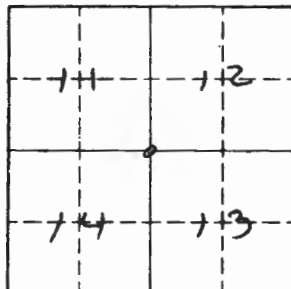
Species \_\_\_\_\_  
 Diameter \_\_\_\_\_  
 Bearing \_\_\_\_\_  
 Distance \_\_\_\_\_

## Evidence of Subsequent Corner Restoration Found

Year of search \_\_\_\_\_ By \_\_\_\_\_

## Bearing Trees, Reference Objects

Species \_\_\_\_\_  
 Diameter \_\_\_\_\_  
 Bearing \_\_\_\_\_  
 Distance \_\_\_\_\_



Sketch

○ Corner    ▨ F.S. Land

Relation of Evidence to Record Features Along Section Lines

Section line to sections \_\_\_\_\_  
 Object \_\_\_\_\_  
 Record distance \_\_\_\_\_  
 Measured distance \_\_\_\_\_

Other Evidence

Describe evidence of use and occupation such as roads, fences, clearings, timber cutting lines, plantations, etc.. Cite source of testimony if any. \_\_\_\_\_

At time of search:

1. Did you have the record description?

Yes \_\_\_\_\_ No \_\_\_\_\_

2. How was search area located?

Pacing, chaining, photos, maps, etc. \_\_\_\_\_

3. Man hours spent in search \_\_\_\_\_

4. Do you think additional search might recover evidence? Yes \_\_\_\_\_ No \_\_\_\_\_

5. Signature B. A. J. K.

Perpetuation Record

Monument and accessories established. Include brief description of area. \_\_\_\_\_

Certified corner restoration certificate prepared: Yes \_\_\_\_\_ No \_\_\_\_\_

Filed in county records at \_\_\_\_\_ Date \_\_\_\_\_ County Document No. \_\_\_\_\_

Identified on aerial photo No. \_\_\_\_\_ Which is filed at \_\_\_\_\_

Index No. J-25 BOOK 2  
(Alphabetical - Numerical) PAGE 29

LAND CORNER RECORD  
(RECTANGULAR SURVEYS)

R9-7150-4 (Rev. 6/13/67)  
 GPO 502-127

T. 150 R. 25 S. Mer. N.F. Chippewa County Itasca State MN  
SEC Corner common to sections 12 and 13

EXISTING SURVEYS

Original Government Survey

Year surveyed 1876  
 Original monument Wood Post  
(Wood post, stone, pile of stones, pipe, etc.)

Bearing Trees

Species TAM TAM  
 Diameter 5" 5"  
 Bearing S36°W N17°W  
 Distance 18 1/2 20 1/2

Subsequent Corner Restoration

Year surveyed 1913 By ITASCA COUNTY  
 Where filed or recorded \_\_\_\_\_  
 Monument \_\_\_\_\_  
(Original, concrete post, iron rod, etc.)

Bearing Trees, Reference Objects

Species TAM TAM  
 Diameter 6" 6"  
 Bearing S65°W N61°W  
 Distance 37.7' 59.1'

Original Evidence Found

Year of search \_\_\_\_\_ By \_\_\_\_\_  
 Monument found \_\_\_\_\_

Original Bearing Trees Found

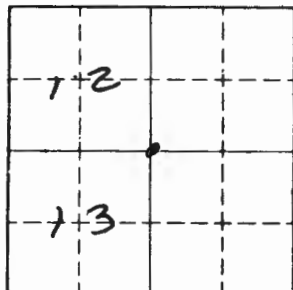
Species \_\_\_\_\_  
 Diameter \_\_\_\_\_  
 Bearing \_\_\_\_\_  
 Distance \_\_\_\_\_

Evidence of Subsequent Corner Restoration Found

Year of search \_\_\_\_\_ By \_\_\_\_\_

Bearing Trees, Reference Objects

Species \_\_\_\_\_  
 Diameter \_\_\_\_\_  
 Bearing \_\_\_\_\_  
 Distance \_\_\_\_\_



Sketch

○ Corner    ▨ F.S. Land

Relation of Evidence to Record Features Along Section Lines

Section line to sections \_\_\_\_\_  
 Object \_\_\_\_\_  
 Record distance \_\_\_\_\_  
 Measured distance \_\_\_\_\_

Other Evidence

Describe evidence of use and occupation such as roads, fences, clearings, timber cutting lines, plantations, etc.. Cite source of testimony if any. \_\_\_\_\_

At time of search:

1. Did you have the record description?

Yes \_\_\_\_\_ No \_\_\_\_\_

2. How was search area located?

Pacing, chaining, photos, maps, etc. \_\_\_\_\_

3. Man hours spent in search \_\_\_\_\_

4. Do you think additional search might recover evidence? Yes \_\_\_\_\_ No \_\_\_\_\_

5. Signature \_\_\_\_\_

Perpetuation Record

Monument and accessories established. Include brief description of area. \_\_\_\_\_

Certified corner restoration certificate prepared: Yes \_\_\_\_\_ No \_\_\_\_\_

Filed in county records at \_\_\_\_\_ Date \_\_\_\_\_ County Document No. \_\_\_\_\_

Identified an aerial photo No. \_\_\_\_\_ Which is filed at \_\_\_\_\_

Index No. L-1  
(Alphabetical - Numerical)

Book # 2  
Page # 72

LAND CORNER RECORD  
(RECTANGULAR SURVEYS)

R9-7150-4 (Rev. 6/13/67)  
GPO 502-127

T. 150 N R. 25 W Quarter 5 Mer. N.F. Chippewa County Itasca State MN  
Corner common to sections 13 and 18

EXISTING SURVEYS

Original Government Survey

Year surveyed 1975  
Original monument wood post  
(Wood post, stone pile of stones, pipe, etc.)

Bearing Trees

Species Bald Gil. Bald Gil.  
Diameter 40 20  
Bearing S 68 E S 58 W  
Distance 20 lks 38 lks  
(13.2') 25.1'

Subsequent Corner Restoration

Year surveyed 11/180 By Krause  
Where filed or recorded USFS Book # 2 Page # 72  
Monument set a 2" x 30" alum. monument  
(Original, concrete post, iron rod, etc.)

T150 N  
R 25 W R 25 W  
S 18 58  
1980  
RLS No 1220+

Bearing Trees, Reference Objects

Species Ash W. Oak Elm Elm  
Diameter 7 6 5 6  
Bearing N 81 E S 03 E S 52 W N 67 W  
Distance 36.30' 49.00' 31.67' 23.28'

Original Evidence Found

Year of search \_\_\_\_\_ By \_\_\_\_\_  
Monument found \_\_\_\_\_

Original Bearing Trees Found

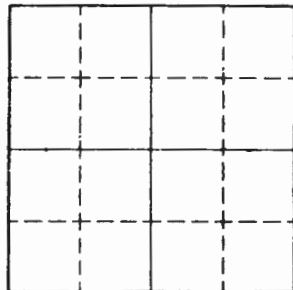
Species \_\_\_\_\_  
Diameter \_\_\_\_\_  
Bearing \_\_\_\_\_  
Distance \_\_\_\_\_

Evidence of Subsequent Corner Restoration Found

Year of search \_\_\_\_\_ By \_\_\_\_\_  
\_\_\_\_\_  
\_\_\_\_\_  
\_\_\_\_\_

Bearing Trees, Reference Objects

\_\_\_\_\_  
\_\_\_\_\_  
\_\_\_\_\_  
\_\_\_\_\_



Sketch

Corner  F.S. Land

Relation of Evidence to Record Features Along Section Lines

L-1

Section line to sections \_\_\_\_\_

Object \_\_\_\_\_

Record distance \_\_\_\_\_

Measured distance \_\_\_\_\_

Other Evidence

Describe evidence of use and occupation such as roads, fences, clearings, timber cutting lines, plantations, etc.. Cite source of testimony if any. \_\_\_\_\_

At time of search:

1. Did you have the record description?

Yes \_\_\_\_\_ No \_\_\_\_\_

2. How was search area located?

Pacing, chaining, photos, maps, etc. \_\_\_\_\_

3. Man hours spent in search \_\_\_\_\_

4. Do you think additional search might

recover evidence? Yes \_\_\_\_\_ No \_\_\_\_\_

5. Signature \_\_\_\_\_

Perpetuation Record

Monument and accessories established. Include brief description of area. \_\_\_\_\_

Certified corner restoration certificate prepared: Yes \_\_\_\_\_ No \_\_\_\_\_

Filed in county records at \_\_\_\_\_ Date \_\_\_\_\_ County Document No. \_\_\_\_\_

Identified on aerial photo No. \_\_\_\_\_ Which is filed at \_\_\_\_\_

T. 150 N. R. 25 W 5<sup>th</sup> Mer. N.F. Chippewa County Itasca State Mn  
1/4 Corner common to sections 17 and 18

EXISTING SURVEYS

Original Government Survey

Year surveyed 1882 by J.R. King  
 Original monument wood post  
(Wood post, stone, pile of stones, pipe, etc.)

Bearing Trees

Species	<u>B. Fir</u>	<u>Tamarac</u>
Diameter	<u>10"</u>	<u>13"</u>
Bearing	<u>S57°E</u>	<u>N57°W</u>
Distance	<u>1 1/2</u>	<u>55 lbs</u>
	<u>7.26'</u>	<u>36.30'</u>

Original Evidence Found

Year of search 10/23/78 By Stelan  
 Monument found no evidence

Original Bearing Trees Found

Species	
Diameter	<u>no evidence found</u>
Bearing	
Distance	

Subsequent Corner Restoration

Year surveyed 5/7/31 By Steph. Hayes Oleson & Robertson  
 Where filed or recorded USFS Book # 2, Page # 4  
 Monument At single corner position set a 2" x 2" alum. pipe  
(Original concrete post, iron rod, etc.)  
w/ alum. cap stamped T. 150 N. R. 25 W

1/4  
510' 517  
190'  
R. 25 122' 1/2

Bearing Trees, Reference Objects

Species	<u>Spruce</u>	<u>B. Ash</u>	<u>B. Ash</u>
Diameter	<u>16"</u>	<u>8"</u>	<u>7"</u>
Bearing	<u>N35°E</u>	<u>S39°W</u>	<u>N09°W</u>
Distance	<u>50.54'</u>	<u>7.55'</u>	<u>10.19'</u>

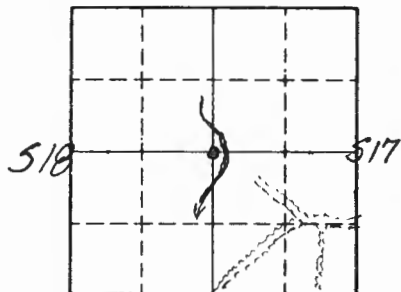
All trees double blazed & scribed w/ nail on side.

Evidence of Subsequent Corner Restoration Found

Year of search \_\_\_\_\_ By \_\_\_\_\_

Bearing Trees, Reference Objects

Species			
Diameter			
Bearing			
Distance			



Sketch

○ Corner    ▨ F.S. Land

At time of search:

1. Did you have the record description?

Yes  No 

2. How was search area located?

Pacing, chaining, photos, maps,  
etc. \_\_\_\_\_

3. Man hours spent in search \_\_\_\_\_

4. Do you think additional search might  
recover evidence? Yes \_\_\_\_\_ No 5. Signature MA 5/10/21

Section line to sections \_\_\_\_\_

Object \_\_\_\_\_

Record distance \_\_\_\_\_

Measured distance \_\_\_\_\_

## Other Evidence

Describe evidence of use and occupation such as roads, fences, clearings, timber cutting lines, plantations, etc.. Cite source of testimony if any.

Corner is approx. 50' West of creek in a small ash swirl

## Perpetuation Record

Monument and accessories established. Include brief description of area. \_\_\_\_\_

Certified corner restoration certificate prepared: Yes \_\_\_\_\_ No 

Filed in county records at \_\_\_\_\_ Date \_\_\_\_\_ County Document No. \_\_\_\_\_

Identified on aerial photo No. \_\_\_\_\_ Which is filed at \_\_\_\_\_



T. 150 N R. 25 W Mer. N.F. Chippewa County Itasca State MN.  
1/4 Corner common to sections 14 and 15

EXISTING SURVEYS

Original Government Survey

Year surveyed 1882  
 Original monument Wood Post  
(Wood post, stone, pile of stones, pipe, etc.)

Bearing Trees

Species	<u>TAM.</u>	<u>FIG.</u>		
Diameter	<u>12"</u>	<u>4"</u>		
Bearing	<u>N37°E</u>	<u>S08°W</u>		
Distance	<u>30 IKs</u> <u>(19.80')</u>	<u>48 IKs</u> <u>(31.70')</u>		

Subsequent Corner Restoration

Year surveyed 12/4/28 By KRAUSE  
 Where filed or recorded \_\_\_\_\_  
 Monument Found County Mon.  
(Original, concrete post, iron rod, etc.)

Bearing Trees, Reference Objects

Species	<u>BLK SPRUCE</u>	<u>BLK. SPRUCE</u>	<u>BLK. SPRUCE</u>	<u>CEDAR</u>
Diameter	<u>5"</u>	<u>8"</u>	<u>7"</u>	<u>14"</u>
Bearing	<u>N38°W</u>	<u>N12°W</u>	<u>N19°E</u>	<u>S87°E</u>
Distance	<u>48.33'</u>	<u>9.45'</u>	<u>23.44'</u>	<u>89.55'</u>

STEEL Post EAST 2.3'

Original Evidence Found

Year of search 1947 By County  
 Monument found 2" by 4 1/2" IRON PIPE w/BRASS  
SET  
CAP

Original Bearing Trees Found

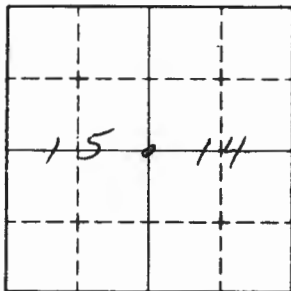
Species	<u>SPRUCE</u>	<u>SPRUCE</u>		
Diameter	<u>6"</u>	<u>6"</u>		
Bearing	<u>S58°W</u>	<u>N82°E</u>		
Distance	<u>2 1/2 IKs</u> <u>(14.19')</u>	<u>73.1Ks</u> <u>(48.18ft)</u>		

Evidence of Subsequent Corner Restoration Found

Year of search \_\_\_\_\_ By \_\_\_\_\_  
 \_\_\_\_\_  
 \_\_\_\_\_  
 \_\_\_\_\_

Bearing Trees, Reference Objects

Species				
Diameter				
Bearing				
Distance				



Sketch

○ Corner    ▨ F.S. Land

Relation of Evidence to Record Features Along Section Lines

Section line to sections \_\_\_\_\_  
 Object \_\_\_\_\_  
 Record distance \_\_\_\_\_  
 Measured distance \_\_\_\_\_

Other Evidence

Describe evidence of use and occupation such as roads, fences, clearings, timber cutting lines, plantations, etc.. Cite source of testimony if any. \_\_\_\_\_

At time of search:

1. Did you have the record description?

Yes \_\_\_\_\_ No \_\_\_\_\_

2. How was search area located?

Pacing, chaining, photos, maps, etc. \_\_\_\_\_

3. Man hours spent in search \_\_\_\_\_

4. Do you think additional search might recover evidence? Yes \_\_\_\_\_ No \_\_\_\_\_

5. Signature B. Ausk

Perpetuation Record

Monument and accessories established. Include brief description of area. \_\_\_\_\_

Certified corner restoration certificate prepared: Yes \_\_\_\_\_ No \_\_\_\_\_

Filed in county records at \_\_\_\_\_ Date \_\_\_\_\_ County Document No. \_\_\_\_\_

Identified on aerial photo No. \_\_\_\_\_ Which is filed at \_\_\_\_\_

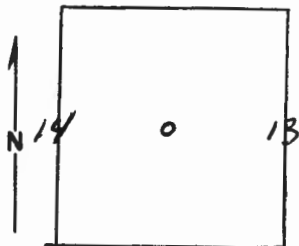
Index  
File No. L-21

## CORNER RECORD (SEARCH)

(Ref. FSM 7151.4)

Tract or  
Survey No. \_\_\_\_\_ Cor.  
No. \_\_\_\_\_T 150 R. 25R.D. MARCELL County ITASCAMerid. SN.F. CHIPPWA State MN

## CORNER DIAGRAM



O = CORNER

## DESCRIBE CORNER MONUMENT FOUND

## DESCRIBE BEARING TREES OR OTHER OFFICIAL ACCESSORIES FOUND

CEAR POST + BT'S PER INFO FROM STATE  
FORESTRY PER JOHN VARRO 2/76

## PHOTO IDENTIFICATION DATA

Photo No. \_\_\_\_\_

Filed At. \_\_\_\_\_

Object Ident. \_\_\_\_\_

Ident. By \_\_\_\_\_

*Signature*

## PLANE COORDINATE POSITION DATA

State \_\_\_\_\_ Zone \_\_\_\_\_

X \_\_\_\_\_

Y \_\_\_\_\_

Estab. By \_\_\_\_\_

*Agency*

Signature

Title

Division

Headquarters

Date

7100-52 (3/68)

CORNER RECORD (PERPETUATION)

MONUMENT: DESCRIBE NEW MONUMENT SET, OR WORK DONE TO PRESERVE EXISTING MONUMENT

9

ACCESSORIES : DESCRIBE NEW BT's WITNESS OBJECTS ETC. ESTABLISHED, OR WORK DONE TO PRESERVE EXISTING EVIDENCE

10

Work Done By \_\_\_\_\_ Title \_\_\_\_\_ Date \_\_\_\_\_ State Registration No. or Agency \_\_\_\_\_

Certified Cor. Record Prepared ? Yes No Filed At: \_\_\_\_\_ Date \_\_\_\_\_ 11

REMARKS

12

Index File No. T. R. M. Tract or Surv. No. Cor. 13

Index No. L-25 Book 2  
(Alphabetical - Numerical) PAGE 30

LAND CORNER RECORD  
(RECTANGULAR SURVEYS)

RD-7150-4 (Rev. 6/13/67)  
GPO 502-127

T. 150 R. 25 S. Mer. N.F. Chippewa County ITASCA State MN  
E 1/4 Corner common to sections \_\_\_\_\_ and 13

EXISTING SURVEYS

**Original Government Survey**

Year surveyed 1876

Original monument Wood Post  
(Wood post, stone, pile of stones, pipe, etc.)

**Bearing Trees**

Species CEDAR TAM.

Diameter 6" 5"

Bearing S89°W N69°E

Distance 15 1/2' 5 1/2'  
9.90' 3.30'

**Original Evidence Found**

Year of search \_\_\_\_\_ By \_\_\_\_\_

Monument found \_\_\_\_\_

**Original Bearing Trees Found**

Species \_\_\_\_\_

Diameter \_\_\_\_\_

Bearing \_\_\_\_\_

Distance \_\_\_\_\_

**Subsequent Corner Restoration**

Year surveyed 1913 By ITASCA County

Where filed or recorded \_\_\_\_\_

Monument \_\_\_\_\_  
(Original, concrete post, iron rod, etc.)

**Evidence of Subsequent Corner Restoration Found**

Year of search \_\_\_\_\_ By ITASCA County

**Bearing Trees, Reference Objects**

Species Birch CEDAR

Diameter 14" 14"

Bearing N74°W S30°W

Distance 43.4' 60.7'

NEW Bts

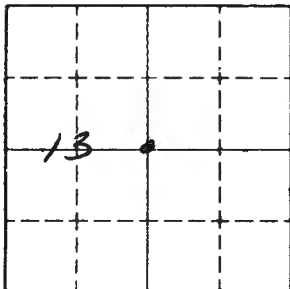
**Bearing Trees, Reference Objects**

Species Birch B.O.G.

Diameter 9" 10"

Bearing N76°W S77°W

Distance 77.35' 65.50'



Sketch

○ Corner    ▨ F.S. Land

Relation of Evidence to Record Features Along Section Lines

Section line to sections \_\_\_\_\_

Object \_\_\_\_\_

Record distance \_\_\_\_\_

Measured distance \_\_\_\_\_

Other Evidence

Describe evidence of use and occupation such as roads, fences, clearings, timber cutting lines, plantations, etc.. Cite source of testimony if any. \_\_\_\_\_

\_\_\_\_\_

\_\_\_\_\_

\_\_\_\_\_

At time of search:

1. Did you have the record description?

Yes \_\_\_\_\_ No \_\_\_\_\_

2. How was search area located?

Pacing, chaining, photos, maps,  
etc. \_\_\_\_\_

\_\_\_\_\_

3. Man hours spent in search \_\_\_\_\_

4. Do you think additional search might

recover evidence? Yes \_\_\_\_\_ No \_\_\_\_\_

5. Signature \_\_\_\_\_

Perpetuation Record

Monument and accessories established. Include brief description of area. \_\_\_\_\_

\_\_\_\_\_

\_\_\_\_\_

\_\_\_\_\_

Certified corner restoration certificate prepared: Yes \_\_\_\_\_ No \_\_\_\_\_

Filed in county records at \_\_\_\_\_ Date \_\_\_\_\_ County Document No. \_\_\_\_\_

Identified on aerial photo No. \_\_\_\_\_ Which is filed at \_\_\_\_\_

Index No. N-1 Book 2  
(Alphabetical - Numerical) PAGE 71

LAND CORNER RECORD  
(RECTANGULAR SURVEYS)

R9-7150-4 (Rev. 6/13/67)  
 GPO 802-127

T. 150N R. 25W 5 Mer. N.F. Chippewa County Itasca State MN  
Town Corner common to sections 18, 19, 13 and 24

EXISTING SURVEYS

Original Government Survey

Year surveyed 1882  
 Original monument Wood Post  
(Wood post, stone, pile of stones, pipe, etc.)

Bearing Trees

Species SPRUCE B&G.  
 Diameter 18" 9"  
 Bearing S34°W N14°E  
 Distance 851Ks 1501Ks  
99.0'

Original Evidence Found

Year of search \_\_\_\_\_ By \_\_\_\_\_  
 Monument found \_\_\_\_\_

Original Bearing Trees Found

Species \_\_\_\_\_  
 Diameter \_\_\_\_\_  
 Bearing \_\_\_\_\_  
 Distance \_\_\_\_\_

Subsequent Corner Restoration

Year surveyed 1935 By ITASCA County  
 Where filed or recorded \_\_\_\_\_  
 Monument IRON MONUMENT  
(Original, concrete post, iron rod, etc.)

Evidence of Subsequent Corner Restoration Found

Year of search 1978 By HAYES

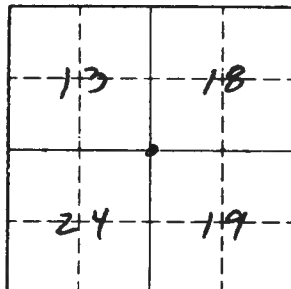
Bearing Trees, Reference Objects

Species TAM. TAM. SPRUCE  
 Diameter 4" 7" 8"  
 Bearing N43°W N11°E S50°E  
 Distance 64.20' 48.20' 77.15'

1935 TREES

Bearing Trees, Reference Objects

Species TAM TAM  
 Diameter 12" 13"  
 Bearing N37°W N18°E  
 Distance 64.23' 48.30'



Sketch

○ Corner    ▨ F.S. Land

Relation of Evidence to Record Features Along Section Lines

Section line to sections \_\_\_\_\_  
 Object \_\_\_\_\_  
 Record distance \_\_\_\_\_  
 Measured distance \_\_\_\_\_

Other Evidence

Describe evidence of use and occupation such as roads, fences, clearings, timber cutting lines, plantations, etc.. Cite source of testimony if any. \_\_\_\_\_

At time of search:

1. Did you have the record description?

Yes \_\_\_\_\_ No \_\_\_\_\_

2. How was search area located?

Pacing, chaining, photos, maps, etc. \_\_\_\_\_

3. Man hours spent in search \_\_\_\_\_

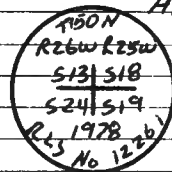
4. Do you think additional search might recover evidence? Yes \_\_\_\_\_ No \_\_\_\_\_

5. Signature \_\_\_\_\_

Perpetuation Record

Monument and accessories established. Include brief description of area. 12-1978  
Set 2" by 3" Iron Pipe with Brass Cap MKD. HAYES

BASS WOOD 10" N07°W 89.07'  
TAM 13" N24°W 55.85'  
TAM 7" N56°W 106.33'  
METAL FENCE Post North 2.6'  
" " " South 2.8'



Certified corner restoration certificate prepared: Yes \_\_\_\_\_ No \_\_\_\_\_

Filed in county records at \_\_\_\_\_ Date \_\_\_\_\_ County Document No. \_\_\_\_\_

Identified an aerial photo No. \_\_\_\_\_ Which is filed at \_\_\_\_\_



Index No. N-3  
(Alphabetical - Numerical)

LAND CORNER RECORD  
(RECTANGULAR SURVEYS)

RD-7 150-4 (Rev. 6/13/67)  
GPO 802-127

T. 150N R. 25W 5<sup>th</sup> Mer. N.F. Chippewa County Itasca State Minnesota  
Quarter Corner common to sections 18 and 19

EXISTING SURVEYS

Original Government Survey

Year surveyed 1882  
Original monument Wood post  
(Wood post, stone, pile of stones, pipe, etc.)

Bearing Trees

Species	<u>Elm</u>	<u>Spruce</u>
Diameter	<u>10 1/4"</u>	<u>4"</u>
Bearing	<u>N 88° E 506' W</u>	<u>506° W</u>
Distance	<u>33.00'</u>	<u>16.50'</u>

Original Evidence Found

Year of search 1978 By M. Stefan  
Monument found None

Original Bearing Trees Found

Species	<u>Found Both</u>
Diameter	<u>Trees</u>
Bearing	
Distance	

Subsequent Corner Restoration

Year surveyed 1978 By M. Stefan  
Where filed or recorded \_\_\_\_\_  
Monument Set a 2" x 36" galv. steel pipe w/ B.C. mkd:  
(Original: concrete post, iron rod, etc.)

T150N R25W  
 114 518  
519  
 1978  
 PLS 1226

BK 2 pg 3

Bearing Trees, Reference Objects

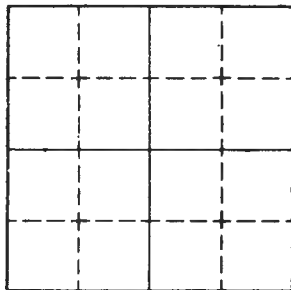
Species	<u>Ash</u>	<u>Cedar</u>	<u>Ash</u>
Diameter	<u>9"</u>	<u>16"</u>	<u>8"</u>
Bearing	<u>S 35° W</u>	<u>S 71° E</u>	<u>N 18° W</u>
Distance	<u>18.68'</u>	<u>30.45'</u>	<u>7.25'</u>

Evidence of Subsequent Corner Restoration Found

Year of search \_\_\_\_\_ By \_\_\_\_\_  
\_\_\_\_\_  
\_\_\_\_\_  
\_\_\_\_\_

Bearing Trees, Reference Objects

Species	
Diameter	
Bearing	
Distance	



Sketch

Corner  F.S. Land

Relation of Evidence to Record Features Along Section Lines

Section line to sections \_\_\_\_\_

Object \_\_\_\_\_

Record distance \_\_\_\_\_

Measured distance \_\_\_\_\_

Other Evidence

Describe evidence of use and occupation such as roads, fences, clearings, timber cutting lines, plantations, etc.. Cite source of testimony if any. \_\_\_\_\_

At time of search:

1. Did you have the record description?

Yes \_\_\_\_\_ No \_\_\_\_\_

2. How was search area located?

Pacing, chaining, photos, maps, etc. \_\_\_\_\_

3. Man hours spent in search \_\_\_\_\_

4. Do you think additional search might recover evidence? Yes \_\_\_\_\_ No \_\_\_\_\_

5. Signature \_\_\_\_\_

Perpetuation Record

Monument and accessories established. Include brief description of area. \_\_\_\_\_

Certified corner restoration certificate prepared: Yes \_\_\_\_\_ No \_\_\_\_\_

Filed in county records at \_\_\_\_\_ Date \_\_\_\_\_ County Document No. \_\_\_\_\_

Identified on aerial photo No. \_\_\_\_\_ Which is filed at \_\_\_\_\_

Index No. N-5  
(Alphabetical - Numerical)

Book #2  
Page #1

LAND CORNER RECORD  
(RECTANGULAR SURVEYS)

R9-7150-4 (Rev. 6/13/67)  
GPO 902-127

T. 150 R. 25 Section 5<sup>th</sup> Mer. N.F. Chippewa County Itasca State MN  
Corner common to sections 17, 18, 19 and 20

EXISTING SURVEYS

Original Government Survey

Year surveyed 1882 by King  
Original monument 4" x 4" x 5' post  
(Wood post, stone, pile of stones, pipe, etc.)

Bearing Trees

Species	Elm	Birch	Spruce	Spruce
Diameter	4"	5"	5"	12"
Bearing	S50°W	N22°E	N65°W	S87°E
Distance	42/ks 27.72	38/ks 25.08'	30/ks 19.80	28/ks 18.48'

Subsequent Corner Restoration

Year surveyed 5/7/81 By Stetan Hayes, Olson, Ratzon  
Where filed or recorded USFS, Book #2 Page #1  
Monument At double prop. position set a 2" x 3" alum.  
(Original, concrete post, wood peg, etc.)  
monument w/ alum. cap msk. 7150.4 R25 W  
518 | 517  
519 | 520  
1981 226'  
1.5

Bearing Trees, Reference Objects

Species	W. Oak	Cedar	Cedar	W. Spruce
Diameter	4"	10"	13"	3"
Bearing	N34°E	N70°W	S49°W	S71°E
Distance	25.16'	34.00'	31.63'	20.70'

All trees scribed & double blazed w/ nail on side

Original Evidence Found

Year of search 10/23/25/78 By Stetan  
Monument found taken post but not only.

Original Bearing Trees Found

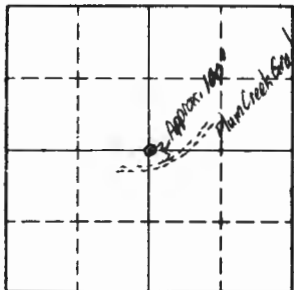
Species none found  
Diameter \_\_\_\_\_  
Bearing \_\_\_\_\_  
Distance \_\_\_\_\_

Evidence of Subsequent Corner Restoration Found

Year of search \_\_\_\_\_ By \_\_\_\_\_  
\_\_\_\_\_  
\_\_\_\_\_  
\_\_\_\_\_

Bearing Trees, Reference Objects

\_\_\_\_\_  
\_\_\_\_\_  
\_\_\_\_\_  
\_\_\_\_\_



Sketch

○ Corner    ▨ F.S. Land

Relation of Evidence to Record Features Along Section Lines

Section line to sections \_\_\_\_\_  
 Object \_\_\_\_\_  
 Record distance \_\_\_\_\_  
 Measured distance \_\_\_\_\_

Other Evidence

Describe evidence of use and occupation such as roads, fences, clearings, timber cutting lines, plantations, etc.. Cite source of testimony if any. \_\_\_\_\_

At time of search:

1. Did you have the record description?

Yes  No \_\_\_\_\_

2. How was search area located?

Pacing, chaining, photos, maps, etc. \_\_\_\_\_

3. Man hours spent in search \_\_\_\_\_

4. Do you think additional search might recover evidence? Yes \_\_\_\_\_ No

5. Signature MCP 5/19/81

Perpetuation Record

Monument and accessories established. Include brief description of area. \_\_\_\_\_

5/7/81 Sign 54-9 on tree NW 7.0'

Certified corner restoration certificate prepared: Yes \_\_\_\_\_ No

Filed in county records at \_\_\_\_\_ Date \_\_\_\_\_ County Document No. \_\_\_\_\_

Identified on aerial photo No. \_\_\_\_\_ Which is filed at \_\_\_\_\_

T. 150 R. 25 5<sup>th</sup> Mer. N.F. Chippewa County Itasca State MN  
1/4 Corner common to sections 17 and 20

EXISTING SURVEYS

Original Government Survey

Year surveyed 1882 J.R. King  
 Original monument 4"x4"x5' post  
(Wood post, stone, pile of stones, pipe, etc.)

Bearing Trees

Species	<u>Ash</u>	<u>Ash</u>
Diameter	<u>3"</u>	<u>8"</u>
Bearing	<u>S47°W</u>	<u>N89°W</u>
Distance	<u>25.165</u>	<u>26.165</u>
	<u>16.50'</u>	<u>17.16'</u>

Original Evidence Found

Year of search 1978 & 1981 By Stetan  
 Monument found no evidence

Original Bearing Trees Found

Species	<u>no evidence found</u>
Diameter	<u>no evidence found</u>
Bearing	
Distance	

Subsequent Corner Restoration

Year surveyed 5/7/81 By Stetan Hayes Olesen; Robertson  
 Where filed or recorded USFS Book #2 Page #2  
 Monument 2"x30" alum. pipe w/ alum. cap. stamped:  
(No metal, concrete post, iron rod, etc.)  
Set a single prop. position

T150N R25W

1/4 5.17

5.20

1981  
Ac 5 1200'

Bearing Trees, Reference Objects

Species	<u>Ash</u>	<u>Ash</u>	<u>Cedar</u>
Diameter	<u>8"</u>	<u>11"</u>	<u>13"</u>
Bearing	<u>N66°E</u>	<u>S61°E</u>	<u>S17°W</u>
Distance	<u>6.88'</u>	<u>5.46'</u>	<u>21.44'</u>

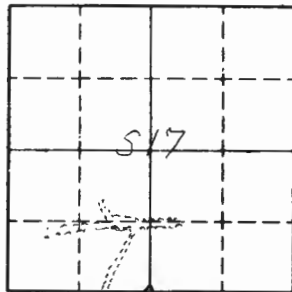
All trees double blazed & scribed w/ nail on side

Evidence of Subsequent Corner Restoration Found

Year of search \_\_\_\_\_ By \_\_\_\_\_

Bearing Trees, Reference Objects

Species	
Diameter	
Bearing	
Distance	



Sketch

○ Corner    ▨ F.S. Land

Relation of Evidence to Record Features Along Section Lines

N-7

Section line to sections \_\_\_\_\_  
 Object \_\_\_\_\_  
 Record distance \_\_\_\_\_  
 Measured distance \_\_\_\_\_

Other Evidence

Describe evidence of use and occupation such as roads, fences, clearings, timber cutting lines, plantations, etc.. Cite source of testimony if any.

5/7/81 Corner monument falls in an ash-cedar swamp.

At time of search:

1. Did you have the record description?

Yes  No \_\_\_\_\_

2. How was search area located?

Pacing chaining, photos, maps, etc.

3. Man hours spent in search \_\_\_\_\_

4. Do you think additional search might recover evidence? Yes \_\_\_\_\_ No

\_\_\_\_\_

5. Signature MCK 5/14/81

Perpetuation Record

Monument and accessories established. Include brief description of area. \_\_\_\_\_

Certified corner restoration certificate prepared: Yes \_\_\_\_\_ No

Filed in county records at \_\_\_\_\_ Date \_\_\_\_\_ County Document No. \_\_\_\_\_

Identified on aerial photo No. \_\_\_\_\_ Which is filed at \_\_\_\_\_

Index No. 11-9  
(topographical - historical)

*Book # 1*  
*Page # 61*

LAND CORNER RECORD  
(RECTANGULAR SURVEYS)

R9-7100-74 (Rev. 5/80)

825-531

T. 150 N R. 25 W 5<sup>th</sup> Mer. N.F. Chippewa County Itasca State MN  
 Section \_\_\_\_\_ Corner common to sections 16, 17, 20 and 21

EXISTING SURVEYS

Original Government Survey

Year surveyed 1882 by J.R. King  
 Original monument wood post  
(wood post, stone, site of stones, pipe, etc.)

Bearing Trees

Species	Birch	Birch	Birch	Birch
Diameter	14"	14"	12"	15"
Bearing	N55°W	N108°E	S73°W	S60°E
Distance	18 lks. 11.9'	11 lks. 7.3'	33 lks. 21.8'	35 lks. 23.1'

Original Evidence Found

Year of search 10/25/79 By Krause & Hayes  
 Monument found no evidence of original - found a possible fallen, decayed post.

Original Bearing Trees Found

Species \_\_\_\_\_  
 Diameter no evidence found  
 Bearing \_\_\_\_\_  
 Distance \_\_\_\_\_

Subsequent Corner Restoration

Year surveyed 5/7/81 By John Hayes, Olesen & Robertson  
 Where filed or recorded USFS Book # 1 Page # 61  
 Monument At double prop. position, set a 2" x 30" alum. pipe w/ alum. cap stamped: T150N R25W  
(original, concrete post, iron, etc.)  
5.17 | 5.16  
5.20 | 5.21  
120 | 120

Evidence of Subsequent Corner Restoration Found

Year of search \_\_\_\_\_ By \_\_\_\_\_  
 \_\_\_\_\_  
 \_\_\_\_\_  
 \_\_\_\_\_

Bearing Trees, Reference Objects

Species	Ash	Ash	Birch	W. Oak
Diameter	5"	8"	4"	5"
Bearing	N106°W	S20°W	S35°E	North
Distance	27.70'	50.10'	128.80'	123.20'

Bearing Trees, Reference Objects


\_\_\_\_\_

\_\_\_\_\_

\_\_\_\_\_

\_\_\_\_\_

*All trees double blazed & scribed w/ nail on side.*



○ Corner    ▨ F.S. Land

Relation of Evidence to Record Features Along Section Lines

Section line to sections \_\_\_\_\_

Object \_\_\_\_\_

Record distance \_\_\_\_\_

Measured distance \_\_\_\_\_

Other Evidence

Describe evidence of use and occupation such as roads, fences, clearings, timber cutting lines, plantations, etc.. Cite source of testimony if any. \_\_\_\_\_

At time of search:

1. Did you have the record description?  
 Yes  No \_\_\_\_\_

2. How was search area located?  
 Pacing, chaining, photos, maps,  
 etc. \_\_\_\_\_

3. Mon hours spent in search \_\_\_\_\_

4. Do you think additional search might  
 recover evidence? Yes \_\_\_\_\_ No

5. Signature MCH 5/20/51

Perpetuation Record

Monument and accessories established. Include brief description of area. \_\_\_\_\_

Certified corner restoration certificate prepared: Yes \_\_\_\_\_ No

Filed in county records at \_\_\_\_\_ Date \_\_\_\_\_ County Document No. \_\_\_\_\_

Identified on aerial photo No. \_\_\_\_\_ Which is filed at \_\_\_\_\_



Index No. N-11  
(Alphabetical - Numerical)Book #1  
Page #62LAND CORNER RECORD  
(RECTANGULAR SURVEYS)

R9-7100-74 (Rev. 5/80)

826-531

T. 1504 R. 254 5<sup>th</sup> Mer. N.F. Chipewau County Itasca State MN  
1/4 Corner common to sections 16 and 21

## EXISTING SURVEYS

## Original Government Survey

Year surveyed 1882 by King  
Original monument wood post  
(Wood post, stone pile of stones, pipe, etc.)

## Bearing Trees

Species	<u>Cedar</u>	<u>B. Ash</u>
Diameter	<u>5"</u>	<u>4"</u>
Bearing	<u>N57E</u>	<u>S57W</u>
Distance	<u>12.65</u>	<u>18.65</u>
	<u>7.9'</u>	<u>11.9'</u>

## Subsequent Corner Restoration

Year surveyed 5/7/81 By Olesen & Robertson  
Where filed or recorded USFS Book #1 Page #62  
Monument All single prop. position set a 2" x 30" alum. pipe w/ alum. cap stamped:  
(Original concrete post, iron rod, etc.)  
T160N R25W  
S. 1/4  
1/4  
1981  
R15 10'

## Bearing Trees, Reference Objects

Species	<u>Cedar</u>	<u>Ash</u>	<u>Ash</u>
Diameter	<u>10"</u>	<u>8"</u>	<u>6"</u>
Bearing	<u>S65W</u>	<u>N02W</u>	<u>S32W</u>
Distance	<u>53.20'</u>	<u>9.17'</u>	<u>17.46'</u>

All trees double tagged & scribed w/ nail on side

## Original Evidence Found

Year of search 4/27/79 & 5/7/81 By Olesen & Stefan  
Monument found \_\_\_\_\_

## Original Bearing Trees Found

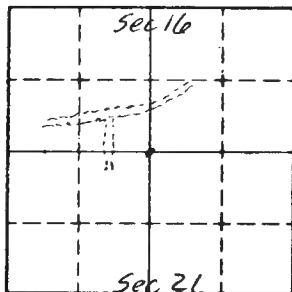
Species	_____	_____
Diameter	_____	_____
Bearing	_____	_____
Distance	_____	_____

## Evidence of Subsequent Corner Restoration Found

Year of search \_\_\_\_\_ By \_\_\_\_\_

## Bearing Trees, Reference Objects

Species	_____	_____	_____
Diameter	_____	_____	_____
Bearing	_____	_____	_____
Distance	_____	_____	_____



Sketch

○ Corner    ▨ F.S. Land

Relation of Evidence to Record Features Along Section Lines

Section line to sections \_\_\_\_\_  
 Object \_\_\_\_\_  
 Record distance \_\_\_\_\_  
 Measured distance \_\_\_\_\_

Other Evidence

Describe evidence of use and occupation such as roads, fences, clearings, timber cutting lines, plantations, etc.. Cite source of testimony if any. \_\_\_\_\_

At time of search:

1. Did you have the record description?

Yes  No \_\_\_\_\_

2. How was search area located?

Pacing, chaining, photo, maps,  
 etc. \_\_\_\_\_

3. Man hours spent in search \_\_\_\_\_

4. Do you think additional search might recover evidence? Yes \_\_\_\_\_ No

5. Signature MEH 5/20/81

Perpetuation Record

Monument and accessories established. Include brief description of area. \_\_\_\_\_

Sign 54-9 on 5" N 78° W 5.0'

Certified corner restoration certificate prepared: Yes \_\_\_\_\_ No   
 Filled in county records at \_\_\_\_\_ Date \_\_\_\_\_ County Document No. \_\_\_\_\_  
 Identified on aerial photo No. \_\_\_\_\_ Which is filed at \_\_\_\_\_

T. 150N R. 25W 5th Mer. N.F. CHIPPEWA County ITASCA State MN  
SEC Corner common to sections 15, 16, 21 and 22

EXISTING SURVEYS

Original Government Survey

Year surveyed 1882  
 Original monument Wood Post  
(Wood post, stone, pile of stones, pipe, etc.)

Bearing Trees

Species	<u>CEDAR</u>	<u>SPRUCE</u>	<u>SPRUCE</u>	<u>ASPEN</u>
Diameter	<u>4"</u>	<u>3"</u>	<u>3"</u>	<u>4"</u>
Bearing	<u>N36°W</u>	<u>N22°E</u>	<u>S46°W</u>	<u>S86°E</u>
Distance	<u>14 IKS</u> <u>(9.20')</u>	<u>10 IKS</u> <u>(6.60')</u>	<u>12 IKS</u> <u>(7.90')</u>	<u>30 IKS</u> <u>(19.80')</u>

Subsequent Corner Restoration

Year surveyed 12-5-78 By HAYES  
 Where filed or recorded \_\_\_\_\_  
 Monument Set A GALVANIZED IRON PIPE WITH  
(Original, concrete post, iron rod, etc.)  
BRASS CAP FROM ORIGINAL STAMPED AS  
SHOWN:

Bearing Trees, Reference Objects

Species	<u>CEDAR</u>	<u>CEDAR</u>	<u>CEDAR</u>	<u>CEDAR</u>
Diameter	<u>14"</u>	<u>11"</u>	<u>10"</u>	<u>12"</u>
Bearing	<u>S31°E</u>	<u>N53°E</u>	<u>N22°W</u>	<u>S15°W</u>
Distance	<u>48.42'</u>	<u>84.77'</u>	<u>47.98'</u>	<u>61.42'</u>

Original Evidence Found

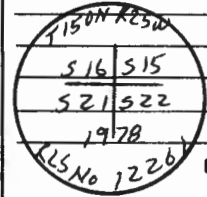
Year of search \_\_\_\_\_ By \_\_\_\_\_  
 Monument found \_\_\_\_\_

Original Bearing Trees Found

Species \_\_\_\_\_  
 Diameter \_\_\_\_\_  
 Bearing \_\_\_\_\_  
 Distance \_\_\_\_\_

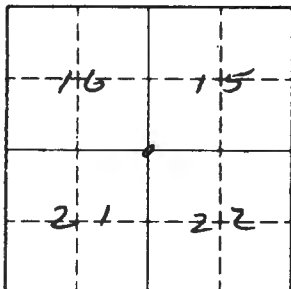
Evidence of Subsequent Corner Restoration Found

Year of search \_\_\_\_\_ By \_\_\_\_\_



Bearing Trees, Reference Objects

\_\_\_\_\_  
 \_\_\_\_\_  
 \_\_\_\_\_  
 \_\_\_\_\_



Sketch

○ Corner    ▨ F.S. Land

Relation of Evidence to Record Features Along Section Lines

Section line to sections \_\_\_\_\_  
 Object \_\_\_\_\_  
 Record distance \_\_\_\_\_  
 Measured distance \_\_\_\_\_

Other Evidence

Describe evidence of use and occupation such as roads, fences, clearings, timber cutting lines, plantations, etc.. Cite source of testimony if any. \_\_\_\_\_

At time of search:

1. Did you have the record description?

Yes \_\_\_\_\_ No \_\_\_\_\_

2. How was search area located?

Pacing, chaining, photos, maps, etc. \_\_\_\_\_

3. Man hours spent in search \_\_\_\_\_

4. Do you think additional search might

recover evidence? Yes \_\_\_\_\_ No \_\_\_\_\_

5. Signature B. A. J. K

Perpetuation Record

Monument and accessories established. Include brief description of area. \_\_\_\_\_

Certified corner restoration certificate prepared: Yes \_\_\_\_\_ No \_\_\_\_\_

Filed in county records at \_\_\_\_\_ Date \_\_\_\_\_ County Document No. \_\_\_\_\_

Identified on aerial photo No. \_\_\_\_\_ Which is filed at \_\_\_\_\_

T. 150N R. 25W 5th Mer. N.F. CHIPPENAWA County ITASCA State MINN.  
114 Corner common to sections 15 and 22

EXISTING SURVEYS

Original Government Survey

Year surveyed 1882  
 Original monument Wood Post  
(Wood post, stone, pile of stones, pipe, etc.)

Bearing Trees

Species	<u>TAM.</u>	<u>TAM.</u>	_____
Diameter	<u>10</u>	<u>6</u>	_____
Bearing	<u>N.52°W</u>	<u>S48°W</u>	_____
Distance	<u>151ks</u>	<u>91ks</u>	_____
	<u>(9.90')</u>	<u>(5.90')</u>	_____

Subsequent Corner Restoration

Year surveyed. 12-5-28 By HAYES  
 Where filed or recorded \_\_\_\_\_  
 Monument SET 2" by 3/8" IRON PIPE w/BRASS CAP  
(Original, concrete post, iron rod, etc.)  
FROM ORIGINAL STAMPED AS SHOWN:

Bearing Trees, Reference Objects

Species	<u>TAM.</u>	<u>TAM.</u>	<u>B. SPRUCE</u>	<u>STEEL Post</u>
Diameter	<u>5"</u>	<u>8"</u>	<u>2"</u>	<u>South</u>
Bearing	<u>N89°W</u>	<u>N08°W</u>	<u>S44°E</u>	<u>2.9'</u>
Distance	<u>79.67'</u>	<u>58.63'</u>	<u>28.71'</u>	_____

Original Evidence Found

Year of search \_\_\_\_\_ By \_\_\_\_\_  
 Monument found \_\_\_\_\_

Original Bearing Trees Found

Species	_____	_____	_____
Diameter	_____	_____	_____
Bearing	_____	_____	_____
Distance	_____	_____	_____

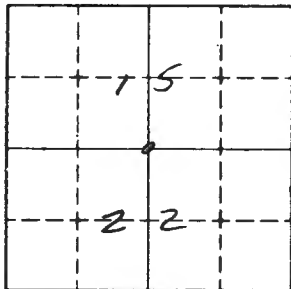
Evidence of Subsequent Corner Restoration Found

Year of search \_\_\_\_\_ By \_\_\_\_\_

150N R 25W  
114 S15  
114 S22  
1978  
R15 18261

Bearing Trees, Reference Objects

Species	_____	_____	_____	_____
Diameter	_____	_____	_____	_____
Bearing	_____	_____	_____	_____
Distance	_____	_____	_____	_____



Sketch

Corner  F.S. Land

Relation of Evidence to Record Features Along Section Lines

Section line to sections \_\_\_\_\_  
 Object \_\_\_\_\_  
 Record distance \_\_\_\_\_  
 Measured distance \_\_\_\_\_

Other Evidence

Describe evidence of use and occupation such as roads, fences, clearings, timber cutting lines, plantations, etc.. Cite source of testimony if any. \_\_\_\_\_

At time of search:

1. Did you have the record description?

Yes \_\_\_\_\_ No \_\_\_\_\_

2. How was search area located?

Pacing, chaining, photos, maps, etc. \_\_\_\_\_

3. Man hours spent in search \_\_\_\_\_

4. Do you think additional search might

recover evidence? Yes \_\_\_\_\_ No \_\_\_\_\_

5. Signature B. Ausk

Perpetuation Record

Monument and accessories established. Include brief description of area. \_\_\_\_\_

Certified corner restoration certificate prepared: Yes \_\_\_\_\_ No \_\_\_\_\_

Filed in county records at \_\_\_\_\_ Date \_\_\_\_\_ County Document No. \_\_\_\_\_

Identified on aerial photo No. \_\_\_\_\_ Which is filed at \_\_\_\_\_

T. 150N R. 25W 5<sup>th</sup> Mer. N.F. Chippewa County Ft. Asch State MN.  
SEC. 14 Corner common to sections 14, 15, 22 and 23

EXISTING SURVEYS

Original Government Survey

Year surveyed 1882  
 Original monument Wood Post  
(Wood post, stone, pile of stones, pipe, etc.)

Bearing Trees

Species	<u>TAM.</u>	<u>TAM.</u>	<u>TAM.</u>	<u>TAM.</u>
Diameter	<u>6</u>	<u>4</u>	<u>5</u>	<u>6</u>
Bearing	<u>N33°E</u>	<u>S80°W</u>	<u>S49°E</u>	<u>N30°W</u>
Distance	<u>8 1/2s</u> <u>(5.30')</u>	<u>10 1/2s</u> <u>(6.60')</u>	<u>5 1/2s</u> <u>(3.30')</u>	<u>19 1/2s</u> <u>(12.50')</u>

Subsequent Corner Restoration

Year surveyed 12-4-78 By HAYES  
 Where filed or recorded \_\_\_\_\_  
 Monument County Mon. STAMPED AS  
(Original, concrete post, iron rod, etc.)  
shown

Bearing Trees, Reference Objects

Species	<u>TAM.</u>	<u>D. SPRUCE</u>	<u>TAM.</u>	<u>TAM.</u>
Diameter	<u>6"</u>	<u>6"</u>	<u>4"</u>	<u>8"</u>
Bearing	<u>S28°W</u>	<u>N37°W</u>	<u>S32°E</u>	<u>N06°E</u>
Distance	<u>16.85'</u>	<u>10.25'</u>	<u>15.43'</u>	<u>89.04'</u>

STEEL Post South 3.7'

Original Evidence Found

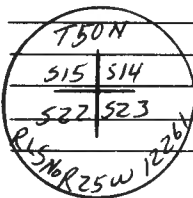
Year of search 1948 By COUNTY  
 Monument found 2" by 4 1/2" IRON PIPE w/ BRASS CAP

Original Bearing Trees Found

Species	<u>SPRUCE</u>	<u>SPRUCE</u>	<u>SPRUCE</u>	<u>SPRUCE</u>
Diameter	<u>7"</u>	<u>7"</u>	<u>5"</u>	<u>8"</u>
Bearing	<u>S22°E</u>	<u>N05°E</u>	<u>S20°W</u>	<u>N42°W</u>
Distance	<u>11 1/2s</u> <u>(7.26')</u>	<u>156 1/2s</u> <u>(102.96')</u>	<u>104 1/2s</u> <u>(68.64')</u>	<u>118 1/2s</u> <u>(77.88')</u>

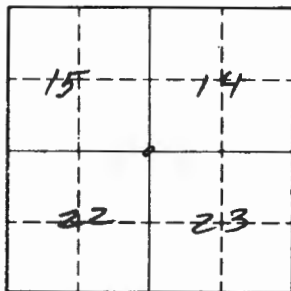
Evidence of Subsequent Corner Restoration Found

Year of search \_\_\_\_\_ By \_\_\_\_\_



Bearing Trees, Reference Objects

Species	_____	_____	_____	_____
Diameter	_____	_____	_____	_____
Bearing	_____	_____	_____	_____
Distance	_____	_____	_____	_____



Sketch

○ Corner     F.S. Land

Relation of Evidence to Record Features Along Section Lines

Section line to sections \_\_\_\_\_  
 Object \_\_\_\_\_  
 Record distance \_\_\_\_\_  
 Measured distance \_\_\_\_\_

Other Evidence

Describe evidence of use and occupation such as roads, fences, clearings, timber cutting lines, plantations, etc.. Cite source of testimony if any. \_\_\_\_\_

At time of search:

1. Did you have the record description?

Yes \_\_\_\_\_ No \_\_\_\_\_

2. How was search area located?

Pacing, chaining, photos, maps, etc. \_\_\_\_\_

3. Man hours spent in search \_\_\_\_\_

4. Do you think additional search might

recover evidence? Yes \_\_\_\_\_ No \_\_\_\_\_

5. Signature D. Ausk

Perpetuation Record

Monument and accessories established. Include brief description of area. \_\_\_\_\_

Certified corner restoration certificate prepared: Yes \_\_\_\_\_ No \_\_\_\_\_

Filed in county records at \_\_\_\_\_ Date \_\_\_\_\_ County Document No. \_\_\_\_\_

Identified on aerial photo No. \_\_\_\_\_ Which is filed at \_\_\_\_\_



Index No. N-19  
(Alphabetical - Numerical)

BOOK # 1  
PAGE # 29

LAND CORNER RECORD  
(RECTANGULAR SURVEYS)

R9-7150-4 (Rev. 6/13/67)  
GPO 802-127

T. 150N R. 25W  
1/4

5TH

Mer. N.F.

CHIPPEWA

County

ITASCA

State

MINN.

Corner common to sections \_\_\_\_\_

14 and 23

EXISTING SURVEYS

Original Government Survey

Year surveyed \_\_\_\_\_  
Original monument \_\_\_\_\_  
(Wood post, stone, pile of stones, pipe, etc.)

Bearing Trees  
Species Aspen Monument 12-4-78  
Diameter \_\_\_\_\_  
Bearing \_\_\_\_\_  
Distance \_\_\_\_\_

Subsequent Corner Restoration

Year surveyed \_\_\_\_\_ By County  
Where filed or recorded \_\_\_\_\_  
Monument Pipe with stamped cap  
(Original, concrete post, iron rod, etc.)

Bearing Trees, Reference Objects

Species \_\_\_\_\_  
Diameter \_\_\_\_\_  
Bearing \_\_\_\_\_  
Distance \_\_\_\_\_

Original Evidence Found

Year of search \_\_\_\_\_ By \_\_\_\_\_  
Monument found \_\_\_\_\_

Original Bearing Trees Found

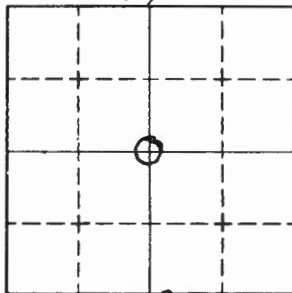
Species \_\_\_\_\_  
Diameter \_\_\_\_\_  
Bearing \_\_\_\_\_  
Distance \_\_\_\_\_

Evidence of Subsequent Corner Restoration Found

Year of search \_\_\_\_\_ By \_\_\_\_\_

Bearing Trees, Reference Objects

Cedar Cedar Cedar  
14" 12" 16"  
N10°E S32°E S37W  
11.25' 15.26 4.68'  
*Original*



Sketch

○ Corner    ▨ F.S. Land

Relation of Evidence to Record Features Along Section Lines

Section line to sections \_\_\_\_\_

Object \_\_\_\_\_

Record distance \_\_\_\_\_

Measured distance \_\_\_\_\_

Other Evidence

Describe evidence of use and occupation such as roads, fences, clearings, timber cutting lines, plantations, etc.. Cite source of testimony if any. \_\_\_\_\_

At time of search:

1. Did you have the record description?

Yes \_\_\_\_\_ No \_\_\_\_\_

2. How was search area located?

Pacing, chaining, photos, maps,  
etc. \_\_\_\_\_

3. Man hours spent in search \_\_\_\_\_

4. Do you think additional search might  
recover evidence? Yes \_\_\_\_\_ No \_\_\_\_\_

5. Signature *M. C. Taylor*  
12-4-78

Perpetuation Record

Monument and accessories established. Include brief description of area.  
*Reset monument lower in ground (2.5' above ground) with sp. post  
 along side. Painted old BT's and new one. Stamped R.L.S. No.  
 122261 on County Cap. Set @ steel post with atten. sign  
 5.5' West of cor.  
 Cedar  
 12" Mkd. 14 5 14 double blaze  
 N29°E BT  
 45.40*

Certified corner restoration certificate prepared: Yes \_\_\_\_\_ No \_\_\_\_\_

Filed in county records at \_\_\_\_\_ Date \_\_\_\_\_ County Document No. \_\_\_\_\_

Identified on aerial photo No. \_\_\_\_\_ Which is filed at \_\_\_\_\_

T. 150 N R. 25 W 5<sup>th</sup> Mer. N.F. CHIPPEWA County ITASCA State MN.  
114 Corner common to sections 14 and 23

## EXISTING SURVEYS

## Original Government Survey

Year surveyed 1882  
Original monument Wood Post  
(Wood post, stone, pile of stones, pipe, etc.)  
Bearing Trees  
Species CEDAR CEDAR  
Diameter 10" 10"  
Bearing S37°W N20°W  
Distance 61Ks 61Ks  
(4.00') (4.00')

## Subsequent Corner Restoration

Year surveyed 12-4-78 By HAYES  
Where filed or recorded \_\_\_\_\_  
Monument County Man. Stamped AS  
(Original, concrete post, iron rod, etc.)  
shown:

## Bearing Trees, Reference Objects

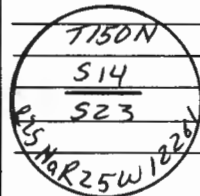
Species CEDAR Steel Post  
Diameter 12" West  
Bearing N29°E S.5'  
Distance 65.40'

## Original Evidence Found

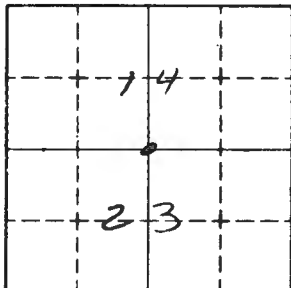
Year of search 1948 By County  
Monument found SET 2 1/2" by 4 1/2" IRON PIPE WITH BRASS CAP FROM ORIGINAL  
Original-Bearing Trees Found  
Species CEDAR CEDAR  
Diameter 10" 9"  
Bearing S36°E N03°E  
Distance 241Ks 17.1Ks  
(15.84') (11.22')

## Evidence of Subsequent Corner Restoration Found

Year of search \_\_\_\_\_ By \_\_\_\_\_



## Bearing Trees, Reference Objects



Sketch

○ Corner    ▨ F.S. Land

Relation of Evidence to Record Features Along Section Lines

Section line to sections \_\_\_\_\_  
 Object \_\_\_\_\_  
 Record distance \_\_\_\_\_  
 Measured distance \_\_\_\_\_

Other Evidence

Describe evidence of use and occupation such as roads, fences, clearings, timber cutting lines, plantations, etc.. Cite source of testimony if any. \_\_\_\_\_

At time of search:

1. Did you have the record description?

Yes \_\_\_\_\_ No \_\_\_\_\_

2. How was search area located?

Pacing, chaining, photos, maps,  
 etc. \_\_\_\_\_

3. Man hours spent in search \_\_\_\_\_

4. Do you think additional search might

recover evidence? Yes \_\_\_\_\_ No \_\_\_\_\_

5. Signature B. A.usk

Perpetuation Record

Monument and accessories established. Include brief description of area. \_\_\_\_\_

Certified corner restoration certificate prepared: Yes \_\_\_\_\_ No \_\_\_\_\_

Filed in county records at \_\_\_\_\_ Date \_\_\_\_\_ County Document No. \_\_\_\_\_

Identified on aerial photo No. \_\_\_\_\_ Which is filed at \_\_\_\_\_

T. 150N R. 25W S<sup>th</sup> Mer. N.F. Chippewa County Itasca State MN  
 SEC. 13 Corner common to sections 13, 14, 23 and 24

EXISTING SURVEYS

Original Government Survey

Year surveyed 1882  
 Original monument Wood Post  
(Wood post, stone, pile of stones, pipe, etc.)

Bearing Trees

Species	CEDAR	CEDAR	CEDAR	CEDAR
Diameter	<u>15</u>	<u>6</u>	<u>12</u>	<u>8</u>
Bearing	<u>S60°E</u>	<u>N57°E</u>	<u>S70°W</u>	<u>N73°W</u>
Distance	<u>10 1Ks</u> <u>(660')</u>	<u>18 1Ks</u> <u>(11.90')</u>	<u>35 1Ks</u> <u>(23.10')</u>	<u>25 1Ks</u> <u>(16.50')</u>

Subsequent Corner Restoration

Year surveyed B-18-78 By O'LESON  
 Where filed or recorded \_\_\_\_\_  
 Monument County Monument Stamped  
(Original, concrete post, iron rod, etc.)  
AS SHOWN = Not shown

Bearing Trees, Reference Objects

Species	<u>CEDAR</u>	<u>Steel Post</u>
Diameter	<u>6"</u>	<u>South</u>
Bearing	<u>S08°E</u>	<u>1.5'</u>
Distance	<u>57.04'</u>	

Original Evidence Found

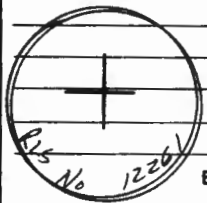
Year of search 1948 By County  
 Monument found <sup>SET</sup> 2 1/2" by 4 1/2" Iron Pipe w/BRASS CAP  
from ORIGINAL

Original Bearing Trees Found

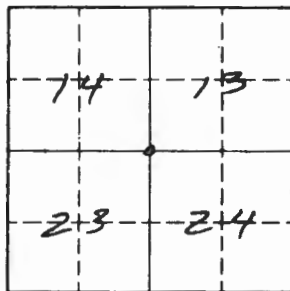
Species	CEDAR	CEDAR	CEDAR	CEDAR
Diameter	<u>12"</u>	<u>8"</u>	<u>8"</u>	<u>16"</u>
Bearing	<u>S64°E</u>	<u>N77°W</u>	<u>N55°E</u>	<u>S60°W</u>
Distance	<u>84 1Ks</u> <u>55.44'</u>	<u>77 1Ks</u> <u>50.82'</u>	<u>16 1Ks</u> <u>10.56'</u>	<u>27 1Ks</u> <u>17.82'</u>

Evidence of Subsequent Corner Restoration Found

Year of search \_\_\_\_\_ By \_\_\_\_\_



Bearing Trees, Reference Objects

Sketch

○ Corner    ▨ F.S. Land

Relation of Evidence to Record Features Along Section Lines

Section line to sections \_\_\_\_\_  
 Object \_\_\_\_\_  
 Record distance \_\_\_\_\_  
 Measured distance \_\_\_\_\_

Other Evidence

Describe evidence of use and occupation such as roads, fences, clearings, timber cutting lines, plantations, etc.. Cite source of testimony if any. \_\_\_\_\_

At time of search:

1. Did you have the record description?

Yes \_\_\_\_\_ No \_\_\_\_\_

2. How was search area located?

Pacing, chaining, photos, maps, etc. \_\_\_\_\_

3. Man hours spent in search \_\_\_\_\_

4. Do you think additional search might recover evidence? Yes \_\_\_\_\_ No \_\_\_\_\_

5. Signature B. A. VSK

Perpetuation Record

Monument and accessories established. Include brief description of area. \_\_\_\_\_

Certified corner restoration certificate prepared: Yes \_\_\_\_\_ No \_\_\_\_\_

Filed in county records at \_\_\_\_\_ Date \_\_\_\_\_ County Document No. \_\_\_\_\_

Identified on aerial photo No. \_\_\_\_\_ Which is filed at \_\_\_\_\_

Index No. N-22  
(Alphabetical - Numerical)Book 3  
PAGE 2LAND CORNER RECORD  
(RECTANGULAR SURVEYS)R9-7150-4 (Rev. 6/13/67)  
GPO 502-127T. 150 R. 25 Mer. N.F. Chippewa County Itasca State MN  
W 1/4 Corner common to sections 13 and 24

## EXISTING SURVEYS

## Original Government Survey

Year surveyed \_\_\_\_\_

Original monument \_\_\_\_\_  
(Wood post, stone, pile of stones, pipe, etc.)

## Bearing Trees

Species \_\_\_\_\_

Diameter \_\_\_\_\_

Bearing \_\_\_\_\_

Distance \_\_\_\_\_

## Subsequent Corner Restoration

Year surveyed 1978 By R. OLSON

Where filed or recorded \_\_\_\_\_

Monument Set a 2" diam. by 5' long  
(Original, concrete post, iron rod, etc.)  
Iron Pipe with 3" BRASS CAP  
MKD:

T150N R25W  
 W 1/4 S13  
 S 24  
 R 1978  
 RLS 1226

## Bearing Trees, Reference Objects

Species W. Spruce W. Cedar W. Pine STEEL SIGNDiameter 15" 7" 18" POSTBearing N56°E S73°W S88°E EASTDistance 60.45' 86.63' 109.80' 4.5'W/54-23544

## Original Evidence Found

Year of search \_\_\_\_\_ By \_\_\_\_\_

Monument found \_\_\_\_\_

## Original Bearing Trees Found

Species \_\_\_\_\_

Diameter \_\_\_\_\_

Bearing \_\_\_\_\_

Distance \_\_\_\_\_

## Evidence of Subsequent Corner Restoration Found

Year of search \_\_\_\_\_ By \_\_\_\_\_

\_\_\_\_\_

\_\_\_\_\_

\_\_\_\_\_

\_\_\_\_\_

\_\_\_\_\_

\_\_\_\_\_

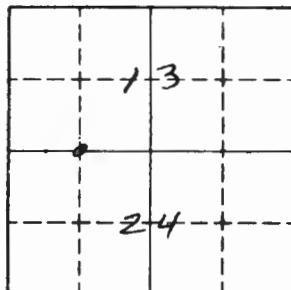
## Bearing Trees, Reference Objects

\_\_\_\_\_

\_\_\_\_\_

\_\_\_\_\_

\_\_\_\_\_



Sketch

○ Corner    ▨ F.S. Land

Relation of Evidence to Record Features Along Section Lines

Section line to sections \_\_\_\_\_  
 Object \_\_\_\_\_  
 Record distance \_\_\_\_\_  
 Measured distance \_\_\_\_\_

Other Evidence

Describe evidence of use and occupation such as roads, fences, clearings, timber cutting lines, plantations, etc.. Cite source of testimony if any. \_\_\_\_\_

At time of search:

1. Did you have the record description?

Yes \_\_\_\_\_ No \_\_\_\_\_

2. How was search area located?

Pacing, chaining, photos, maps, etc. \_\_\_\_\_

3. Man hours spent in search \_\_\_\_\_

4. Do you think additional search might recover evidence? Yes \_\_\_\_\_ No \_\_\_\_\_

5. Signature \_\_\_\_\_

Perpetuation Record

Monument and accessories established. Include brief description of area. \_\_\_\_\_

Certified corner restoration certificate prepared: Yes \_\_\_\_\_ No \_\_\_\_\_  
 Filed in county records at \_\_\_\_\_ Date \_\_\_\_\_ County Document No. \_\_\_\_\_  
 Identified on aerial photo No. \_\_\_\_\_ Which is filed at \_\_\_\_\_



T. 150N R. 25W 5<sup>th</sup> Mer. N.F. Chippewa County Itasca State MN  
1/4 Corner common to sections 13 and 24

EXISTING SURVEYS

Original Government Survey

Year surveyed 1882  
 Original monument Wood Post  
(Wood post, stone, pile of stones, pipe, etc.)

Bearing Trees

Species	<u>SPRUCE</u>	<u>SPRUCE</u>	_____
Diameter	<u>3"</u>	<u>4"</u>	_____
Bearing	<u>N37°W</u>	<u>N35°W</u>	_____
Distance	<u>7 1/2</u> <u>(4.60')</u>	<u>10 1/2</u> <u>(6.60')</u>	_____

Subsequent Corner Restoration

Year surveyed 8-6-78 By STEFAN  
 Where filed or recorded \_\_\_\_\_  
 Monument SET PROPORTIONAL A 2" by 5' IRON  
(Original, concrete, pipe, iron rod, etc.)  
MONUMENT WITNESS CAP STAMPED AS  
SHOWN:

Bearing Trees, Reference Objects

Species	<u>B. Ash</u>	<u>CEDAR</u>	<u>CEDAR</u>	<u>Steel Post</u>
Diameter	<u>8"</u>	<u>12"</u>	<u>8"</u>	<u>West</u>
Bearing	<u>N23°E</u>	<u>S21°W</u>	<u>S09°E</u>	<u>5.0 ft</u>
Distance	<u>16.20'</u>	<u>86.77'</u>	<u>59.18'</u>	_____

Original Evidence Found

Year of search \_\_\_\_\_ By \_\_\_\_\_  
 Monument found \_\_\_\_\_

Original Bearing Trees Found

Species	_____	_____	_____
Diameter	_____	_____	_____
Bearing	_____	_____	_____
Distance	_____	_____	_____

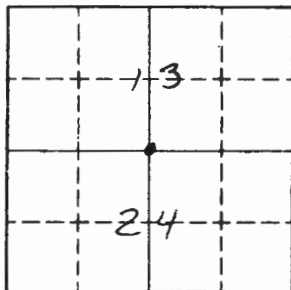
Evidence of Subsequent Corner Restoration Found

Year of search \_\_\_\_\_ By \_\_\_\_\_

7150N 25W  
1/4 513  
524  
R/S 1978  
1226'

Bearing Trees, Reference Objects

Species	_____	_____	_____	_____
Diameter	_____	_____	_____	_____
Bearing	_____	_____	_____	_____
Distance	_____	_____	_____	_____



Sketch

○ Corner    ▨ F.S. Land

Relation of Evidence to Record Features Along Section Lines

Section line to sections \_\_\_\_\_  
 Object \_\_\_\_\_  
 Record distance \_\_\_\_\_  
 Measured distance \_\_\_\_\_

Other Evidence

Describe evidence of use and occupation such as roads, fences, clearings, timber cutting lines, plantations, etc.. Cite source of testimony if any. \_\_\_\_\_

At time of search:

1. Did you have the record description?

Yes \_\_\_\_\_ No \_\_\_\_\_

2. How was search area located?

Pacing, chaining, photos, maps, etc. \_\_\_\_\_

3. Man hours spent in search \_\_\_\_\_

4. Do you think additional search might

recover evidence? Yes \_\_\_\_\_ No \_\_\_\_\_

5. Signature B. Ausk

Perpetuation Record

Monument and accessories established. Include brief description of area. \_\_\_\_\_

Certified corner restoration certificate prepared: Yes \_\_\_\_\_ No \_\_\_\_\_

Filed in county records at \_\_\_\_\_ Date \_\_\_\_\_ County Document No. \_\_\_\_\_

Identified on aerial photo No. \_\_\_\_\_ Which is filed at \_\_\_\_\_

Index No. N-25 Book 2  
(Alphabetical - Numerical) PAGE 31

LAND CORNER RECORD  
(RECTANGULAR SURVEYS)

RD-7150-4 (Rev. 6/13/67)  
GPO 802-127

T. 150 R. 25 S. Mer. N.F. CHIPPEWA County ITASCA State MN  
SEC Corner common to sections 13 and 24

EXISTING SURVEYS

Original Government Survey

Year surveyed 1876  
Original monument Wood Post  
(Wood post, stone, pile of stones, pipe, etc.)

Bearing Trees

Species Cedar Birch  
Diameter 5" 6"  
Bearing N66°W S78°W  
Distance 15.1Ks 16.1Ks  
7.90' 10.56'

Subsequent Corner Restoration

Year surveyed 1913 By ITASCA County  
Where filed or recorded \_\_\_\_\_  
Monument \_\_\_\_\_  
(Original, concrete post, iron rod, etc.)

Bearing Trees, Reference Objects

Species Cedar Cedar  
Diameter 12" 14"  
Bearing N70°W S78°W  
Distance 36.5' 56.3'

Original Evidence Found

Year of search \_\_\_\_\_ By \_\_\_\_\_  
Monument found \_\_\_\_\_

Original Bearing Trees Found

Species \_\_\_\_\_  
Diameter \_\_\_\_\_  
Bearing \_\_\_\_\_  
Distance \_\_\_\_\_

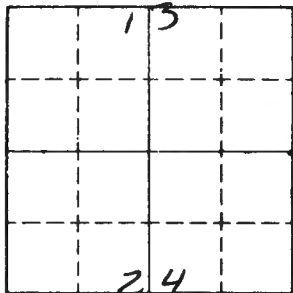
Evidence of Subsequent Corner Restoration Found

Year of search \_\_\_\_\_ By ITASCA County

New Bts

Bearing Trees, Reference Objects

Aspen Cedar  
Diameter 6" 8"  
Bearing S46°W N47°W  
Distance 70.65' 100.85'



Sketch

○ Corner  F.S. Land

Relation of Evidence to Record Features Along Section Lines

Section line to sections \_\_\_\_\_  
 Object \_\_\_\_\_  
 Record distance \_\_\_\_\_  
 Measured distance \_\_\_\_\_

Other Evidence

Describe evidence of use and occupation such as roads, fences, clearings, timber cutting lines, plantations, etc.. Cite source of testimony if any. \_\_\_\_\_

At time of search:

1. Did you have the record description?

Yes \_\_\_\_\_ No \_\_\_\_\_

2. How was search area located?

Pacing, chaining, photos, maps, etc. \_\_\_\_\_

3. Mon hours spent in search \_\_\_\_\_

4. Do you think additional search might recover evidence? Yes \_\_\_\_\_ No \_\_\_\_\_

5. Signature \_\_\_\_\_

Perpetuation Record


Monument and accessories established. Include brief description of area. 1978

Set P.K. Nail in CORNER Position R. O. OLSON  
& Road

Ash 5" N63°W 100.97'

W. SPRUCE 5" S76°W 51.55'

Set a 2" by 5' long IRON Pipe with BRASS  
CAP MKD. S 88-54-25W 60.45'



Certified corner restoration certificate prepared: Yes \_\_\_\_\_ No \_\_\_\_\_

Filed in county records at \_\_\_\_\_ Date \_\_\_\_\_ County Document No. \_\_\_\_\_

Identified on aerial photo No. \_\_\_\_\_ Which is filed at \_\_\_\_\_

Index No. 0-22  
(Alphabetical - Numerical)

BOOK 3  
PAGE 3

LAND CORNER RECORD  
(RECTANGULAR SURVEYS)

R9-7150-4 (Rev. 6/13/67)  
 GPO 502-127

T. 150 R. 25 Mer. N.F. Chippewa County ITASCA State MN  
NW 1/16 Corner common to sections \_\_\_\_\_ and 24

EXISTING SURVEYS

Original Government Survey

Year surveyed \_\_\_\_\_  
 Original monument \_\_\_\_\_  
(Wood post, stone, pile of stones, pipe, etc.)

Bearing Trees

Species \_\_\_\_\_  
 Diameter \_\_\_\_\_  
 Bearing \_\_\_\_\_  
 Distance \_\_\_\_\_

Subsequent Corner Restoration

Year surveyed 1978 By R. OLESON  
 Where filed or recorded \_\_\_\_\_  
 Monument set a 2" dia. by 5' long  
(Original, concrete post, iron rod, etc.)  
STEEL PIPE with a 3" BRASS  
CAP MKD,

180N R25W  
NW 1/16 S24  
1978  
R35 12261

Bearing Trees, Reference Objects

Species	<u>W. SPRUCE</u>	<u>W. OAK</u>	<u>B. SPRUCE</u>	<u>steel sign</u>
Diameter	<u>11"</u>	<u>6"</u>	<u>7"</u>	<u>Post</u>
Bearing	<u>N64°E</u>	<u>N84°W</u>	<u>S26°E</u>	<u>EAST</u>
Distance	<u>32.21'</u>	<u>36.99'</u>	<u>24.65'</u>	<u>2.6'</u>

W/54-22  
54-4

Original Evidence Found

Year of search \_\_\_\_\_ By \_\_\_\_\_  
 Monument found \_\_\_\_\_

Original Bearing Trees Found

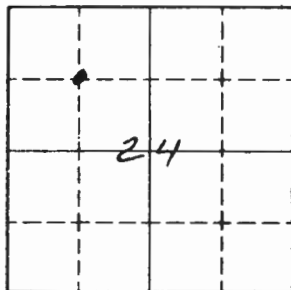
Species \_\_\_\_\_  
 Diameter \_\_\_\_\_  
 Bearing \_\_\_\_\_  
 Distance \_\_\_\_\_

Evidence of Subsequent Corner Restoration Found

Year of search \_\_\_\_\_ By \_\_\_\_\_  
 \_\_\_\_\_  
 \_\_\_\_\_  
 \_\_\_\_\_  
 \_\_\_\_\_

Bearing Trees, Reference Objects

\_\_\_\_\_  
 \_\_\_\_\_  
 \_\_\_\_\_  
 \_\_\_\_\_



Sketch

○ Corner     F.S. Land

**Relation of Evidence to Record Features Along Section Lines**

Section line to sections \_\_\_\_\_  
 Object \_\_\_\_\_  
 Record distance \_\_\_\_\_  
 Measured distance \_\_\_\_\_

**Other Evidence**

Describe evidence of use and occupation such as roads, fences, clearings, timber cutting lines, plantations, etc.. Cite source of testimony if any. \_\_\_\_\_

At time of search:

1. Did you have the record description?

Yes \_\_\_\_\_ No \_\_\_\_\_

2. How was search area located?

Pacing, chaining, photos, maps, etc. \_\_\_\_\_

3. Man hours spent in search \_\_\_\_\_

4. Do you think additional search might recover evidence? Yes \_\_\_\_\_ No \_\_\_\_\_

5. Signature \_\_\_\_\_

**Perpetuation Record**

Monument and accessories established. Include brief description of area. \_\_\_\_\_

Certified corner restoration certificate prepared: Yes \_\_\_\_\_ No \_\_\_\_\_

Filed in county records at \_\_\_\_\_ Date \_\_\_\_\_ County Document No. \_\_\_\_\_

Identified on aerial photo No. \_\_\_\_\_ Which is filed at \_\_\_\_\_

Index No. 0-23  
(Alphabetical-Numerical)Book 3  
PAGE 4LAND CORNER RECORD  
(RECTANGULAR SURVEYS)R9-7150-4 (Rev. 6/13/67)  
GPO 802-127T. 150 R. 25 S. Mer. N.F. Chippewa County ITASCA State MN  
CN 1/16 Corner common to sections \_\_\_\_\_ and 24

## EXISTING SURVEYS

## Original Government Survey

Year surveyed \_\_\_\_\_  
Original monument \_\_\_\_\_  
(Wood post, stone, pile of stones, pipe, etc.)

## Bearing Trees

Species \_\_\_\_\_  
Diameter \_\_\_\_\_  
Bearing \_\_\_\_\_  
Distance \_\_\_\_\_

## Subsequent Corner Restoration

Year surveyed 1978 By R. O'LESON  
Where filed or recorded \_\_\_\_\_  
Monument SET A 2" diam. by 5' long  
(Original, concrete post, iron rod, etc.)  
STEEL PIPE WITH BRASS CAP  
MKD,

## Bearing Trees, Reference Objects

Species	<u>Ash</u>	<u>Ash</u>	<u>CEDAR</u>	<u>STEEL SIGN POST</u>
Diameter	<u>5"</u>	<u>6"</u>	<u>7"</u>	<u>WEST</u>
Bearing	<u>N44°E</u>	<u>N38°W</u>	<u>S56°W</u>	<u>1.5'</u>
Distance	<u>1.92'</u>	<u>22.92'</u>	<u>39.60'</u>	<u>W/54-2 + 54-4</u>

## Original Evidence Found

Year of search \_\_\_\_\_ By \_\_\_\_\_  
Monument found \_\_\_\_\_

## Original Bearing Trees Found

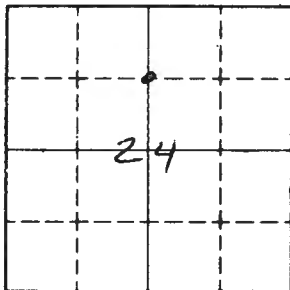
Species \_\_\_\_\_  
Diameter \_\_\_\_\_  
Bearing \_\_\_\_\_  
Distance \_\_\_\_\_

## Evidence of Subsequent Corner Restoration Found

Year of search \_\_\_\_\_ By \_\_\_\_\_

## Bearing Trees, Reference Objects

Species	_____	_____	_____	_____
Diameter	_____	_____	_____	_____
Bearing	_____	_____	_____	_____
Distance	_____	_____	_____	_____



Sketch

○ Corner    ▨ F.S. Land

Relation of Evidence to Record Features Along Section Lines

Section line to sections \_\_\_\_\_  
 Object \_\_\_\_\_  
 Record distance \_\_\_\_\_  
 Measured distance \_\_\_\_\_

Other Evidence

Describe evidence of use and occupation such as roads, fences, clearings, timber cutting lines, plantations, etc.. Cite source of testimony if any. \_\_\_\_\_

At time of search:

1. Did you have the record description?  
 Yes \_\_\_\_\_ No \_\_\_\_\_

2. How was search area located?  
 Pacing, chaining, photos, maps,  
 etc. \_\_\_\_\_

3. Man hours spent in search \_\_\_\_\_

4. Do you think additional search might  
 recover evidence? Yes \_\_\_\_\_ No \_\_\_\_\_

5. Signature \_\_\_\_\_

Perpetuation Record

Monument and accessories established. Include brief description of area. \_\_\_\_\_

Certified corner restoration certificate prepared: Yes \_\_\_\_\_ No \_\_\_\_\_

Filed in county records at \_\_\_\_\_ Date \_\_\_\_\_ County Document No. \_\_\_\_\_

Identified on aerial photo No. \_\_\_\_\_ Which is filed at \_\_\_\_\_



Index No. P-1Book 2  
PAGE 70LAND CORNER RECORD  
(RECTANGULAR SURVEYS)

R9-7150-4 (Rev. 6/13/67)

GPO 802-127

T. 150N R. 25W S. 5 Mer. N.F. Chippewa County Itasca State MN  
~~150N~~ 1/4 Corner common to sections 19 and 24

## EXISTING SURVEYS

## Original Government Survey

Year surveyed 1882  
Original monument Wood Post  
(Wood post, stone, pile of stones, pipe, etc.)

## Bearing Trees

Species BOG ASPEN  
Diameter 15" 24"  
Bearing N41°W S80°E  
Distance 301Ks 401Ks

## Subsequent Corner Restoration

Year surveyed 1935 By ITASCA COUNTY  
Where filed or recorded \_\_\_\_\_  
Monument IRON MONUMENT  
(Original, concrete post, man rod, etc.)

## Bearing Trees, Reference Objects

Species FIR SPRUCE  
Diameter 8" 13"  
Bearing S64°E S37°W  
Distance 67.00' 116.15'

## Original Evidence Found

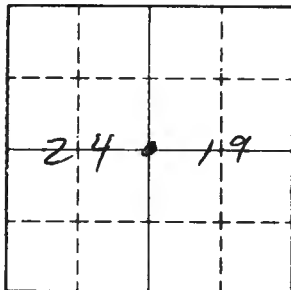
Year of search \_\_\_\_\_ By \_\_\_\_\_  
Monument found \_\_\_\_\_

## Original Bearing Trees Found

Species \_\_\_\_\_  
Diameter \_\_\_\_\_  
Bearing \_\_\_\_\_  
Distance \_\_\_\_\_

## Evidence of Subsequent Corner Restoration Found

Year of search 1980 By STEFANSpecies FIR SPRUCE  
Bearing Trees, Reference Objects  
Fallen Badly  
12" SNAG decayed  
18-20 inch  
Stump



Sketch

○ Corner    ▨ F.S. Land

Relation of Evidence to Record Features Along Section Lines

Section line to sections \_\_\_\_\_  
 Object \_\_\_\_\_  
 Record distance \_\_\_\_\_  
 Measured distance \_\_\_\_\_

Other Evidence

Describe evidence of use and occupation such as roads, fences, clearings, timber cutting lines, plantations, etc.. Cite source of testimony if any. \_\_\_\_\_

At time of search:

1. Did you have the record description?

Yes \_\_\_\_\_ No \_\_\_\_\_

2. How was search area located?

Pacing, chaining, photos, maps, etc. \_\_\_\_\_

3. Man hours spent in search \_\_\_\_\_

4. Do you think additional search might recover evidence? Yes \_\_\_\_\_ No \_\_\_\_\_

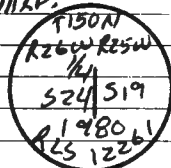
5. Signature \_\_\_\_\_

Perpetuation Record

Monument and accessories established. Include brief description of area. 1980

Set a 2" by 24" Iron Pipe with Brass cap MKD:

W. OAK 5" N24°W 91.60'  
W. SPRUCE 7" S80°W 79.20'  
W. SPRUCE 7" S58°W 102.88'



Certified corner restoration certificate prepared: Yes \_\_\_\_\_ No \_\_\_\_\_

Filed in county records at \_\_\_\_\_ Date \_\_\_\_\_ County Document No. \_\_\_\_\_

Identified on aerial photo No. \_\_\_\_\_ Which is filed at \_\_\_\_\_

T. 150N R. 25W 5th Mer. N.F. CHIPPewa County ITasca State MN.  
1/4 Corner common to sections 17 and 20

EXISTING SURVEYS

Original Government Survey

Year surveyed 1882  
 Original monument Wood Post  
(Wood post, stone, pile of stones, pipe, etc.)

Bearing Trees

Species	<u>Cedar</u>	<u>Red G.</u>
Diameter	<u>5"</u>	<u>8"</u>
Bearing	<u>N05°E</u>	<u>N27°E</u>
Distance	<u>5 1/2</u>	<u>5 1/2</u>
	<u>(3.30')</u>	<u>(3.30')</u>

Subsequent Corner Restoration

Year surveyed 12-8-78 By STEFAN  
 Where filed or recorded \_\_\_\_\_  
 Monument Set A 2" by 36" Iron Pipe w/BRASS  
(Original, concrete post, iron rod, etc.)  
Cap stamped AS shown

Bearing Trees, Reference Objects

Species	<u>B. Ash</u>	<u>B. Ash</u>	<u>B. Ash</u>	<u>Steel Post</u>
Diameter	<u>5"</u>	<u>6"</u>	<u>11"</u>	<u>5.80°W</u>
Bearing	<u>S72°E</u>	<u>S05°W</u>	<u>N86°W</u>	<u>3.8'</u>
Distance	<u>14.81'</u>	<u>32.17'</u>	<u>10.38'</u>	

Original Evidence Found

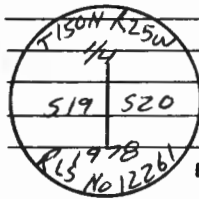
Year of search \_\_\_\_\_ By \_\_\_\_\_  
 Monument found \_\_\_\_\_

Original Bearing Trees Found

Species \_\_\_\_\_  
 Diameter \_\_\_\_\_  
 Bearing \_\_\_\_\_  
 Distance \_\_\_\_\_

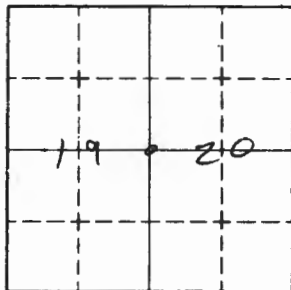
Evidence of Subsequent Corner Restoration Found

Year of search \_\_\_\_\_ By \_\_\_\_\_



Bearing Trees, Reference Objects

\_\_\_\_\_  
 \_\_\_\_\_  
 \_\_\_\_\_



Sketch

○ Corner    ▨ F.S. Land

Relation of Evidence to Record Features Along Section Lines

Section line to sections \_\_\_\_\_  
 Object \_\_\_\_\_  
 Record distance \_\_\_\_\_  
 Measured distance \_\_\_\_\_

Other Evidence

Describe evidence of use and occupation such as roads, fences, clearings, timber cutting lines, plantations, etc.. Cite source of testimony if any. \_\_\_\_\_

At time of search:

1. Did you have the record description?

Yes \_\_\_\_\_ No \_\_\_\_\_

2. How was search area located?

Pacing, chaining, photos, maps, etc. \_\_\_\_\_

3. Man hours spent in search \_\_\_\_\_

4. Do you think additional search might recover evidence? Yes \_\_\_\_\_ No \_\_\_\_\_

\_\_\_\_\_

5. Signature B. Ausk

Perpetuation Record

Monument and accessories established. Includes brief description of area. \_\_\_\_\_

Certified corner restoration certificate prepared: Yes \_\_\_\_\_ No \_\_\_\_\_

Filed in county records at \_\_\_\_\_ Date \_\_\_\_\_ County Document No. \_\_\_\_\_

Identified on aerial photo No. \_\_\_\_\_ Which is filed at \_\_\_\_\_

Index No. P-9  
(Alphabetical - Numerical)Book #1  
PAGE # 60LAND CORNER RECORD  
(RECTANGULAR SURVEYS)R9-7150-4 (Rev. 6/13/67)  
GPO 802-127T. 150N R. 25W 5<sup>th</sup> Mer. N.F. Chippewa County ITASCA State MN.  
114 Corner common to sections 20 and 21

## EXISTING SURVEYS

## Original Government Survey

Year surveyed 1882Original monument Wood Post  
(Wood post, stone, pile of stones, pipe, etc.)

## Bearing Trees

Species Birch BakamDiameter 14" 3"Bearing N88°W N65°EDistance 81Ks 101Ks(5.30') (6.60')

## Subsequent Corner Restoration

Year surveyed 9-15-81 By STEFAN

Where filed or recorded \_\_\_\_\_

Monument Set a 2" by 30" Aluminum Pipe w/  
Aluminum CAP STAMPED AS SHOWN  
(Original, concrete post, iron rod, etc.)

## Bearing Trees, Reference Objects

Species W. PINE W. OAK CEDRDiameter 32" 6" 17"Bearing N66°W N63°E S03°EDistance 81.12' 30.13' 57.37'

## Original Evidence Found

Year of search \_\_\_\_\_ By \_\_\_\_\_

Monument found \_\_\_\_\_

## Original Bearing Trees Found

Species \_\_\_\_\_

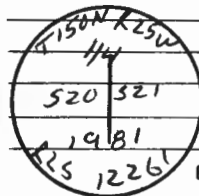
Diameter \_\_\_\_\_

Bearing \_\_\_\_\_

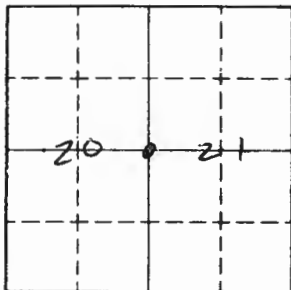
Distance \_\_\_\_\_

## Evidence of Subsequent Corner Restoration Found

Year of search \_\_\_\_\_ By \_\_\_\_\_



## Bearing Trees, Reference Objects



Sketch

○ Corner    ▨ F.S. Land

Relation of Evidence to Record Features Along Section Lines

Section line to sections \_\_\_\_\_  
 Object \_\_\_\_\_  
 Record distance \_\_\_\_\_  
 Measured distance \_\_\_\_\_

Other Evidence

Describe evidence of use and occupation such as roads, fences, clearings, timber cutting lines, plantations, etc.. Cite source of testimony if any. \_\_\_\_\_

At time of search:

1. Did you have the record description?

Yes \_\_\_\_\_ No \_\_\_\_\_

2. How was search area located?

Pacing, chaining, photos, maps,  
 etc. \_\_\_\_\_

3. Man hours spent in search \_\_\_\_\_

4. Do you think additional search might

recover evidence? Yes \_\_\_\_\_ No \_\_\_\_\_

5. Signature B. Aysk

Perpetuation Record

Monument and accessories established. Include brief description of area. \_\_\_\_\_

Certified corner restoration certificate prepared: Yes \_\_\_\_\_ No \_\_\_\_\_

Filed in county records at \_\_\_\_\_ Date \_\_\_\_\_ County Document No. \_\_\_\_\_

Identified on aerial photo No. \_\_\_\_\_ Which is filed at \_\_\_\_\_

Index No. P-13  
(Alphabetical - Numerical)

Book #1  
Page #44

LAND CORNER RECORD  
(RECTANGULAR SURVEYS)

R9-7150-4 (Rev. 6/13/67)  
GPO 802-127

T. 150 N R. 25 W 5<sup>th</sup> Mer. N.F. Chippewa County Itasca State Mn  
1/4 Corner common to sections 21 and 22

EXISTING SURVEYS

Original Government Survey

Year surveyed 1882 by J. R. King  
Original monument wood post  
(Wood post, stone, pile of stones, pipe, etc.)

Original Evidence Found

Year of search 4/20/79 By Knause & Robertson  
Monument found 3"x3" scribed post

Bearing Trees

Species Tam. Cedar  
Diameter 6" 8"  
Bearing N31°W N20°E  
Distance 36.8' 23.8'  
23.8 15.2'

Original Bearing Trees Found

Species Tam Cedar  
Diameter stump of fallen log 12" dead  
Bearing N31°W N20°E  
Distance 23.8' 15.2'  
w/scribe 1/45

Subsequent Corner Restoration

Year surveyed 5/6/81 By Olsen & Hayes  
Where filed or recorded U.S.F.S. Book #1 Page #44  
Monument At orig. position set a 2" x 30" alum. pipe w/  
(Original, concrete post, iron rod, etc.)  
alum. cap stamped: T1504R25W

Evidence of Subsequent Corner Restoration Found

Year of search \_\_\_\_\_ By \_\_\_\_\_

Bearing Trees, Reference Objects

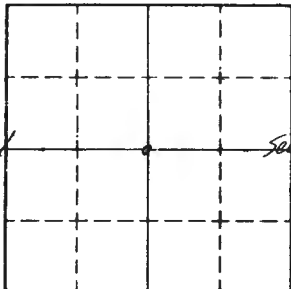
Species Cedar Cedar Cedar Orig. Cedar  
Diameter 19" 13" 13" 12" dead  
Bearing N64°E S48°E S23°W N20°E  
Distance 43.75' 46.00' 28.97' 15.2'

Bearing Trees, Reference Objects

\_\_\_\_\_

All trees double blazed & scribed w/flat on side

Relation of Evidence to Record Features Along Section Lines



Sketch

○ Corner  F.S. Land

Section line to sections \_\_\_\_\_  
 Object \_\_\_\_\_  
 Record distance \_\_\_\_\_  
 Measured distance \_\_\_\_\_

Other Evidence

Describe evidence of use and occupation such as roads, fences, clearings, timber cutting lines, plantations, etc.. Cite source of testimony if any. \_\_\_\_\_

At time of search:

1. Did you have the record description?

Yes  No \_\_\_\_\_

2. How was search area located?

Pacing, chaining, photos, maps,  
 etc. \_\_\_\_\_

3. Man hours spent in search \_\_\_\_\_

4. Do you think additional search might  
 recover evidence? Yes \_\_\_\_\_ No

5. Signature MEH 5/21/81

Perpetuation Record

Monument and accessories established. Include brief description of area. \_\_\_\_\_

5/19/81 Sign # 544 on Orig. Cedar BT.

Certified corner restoration certificate prepared: Yes \_\_\_\_\_ No

Filed in county records at \_\_\_\_\_ Date \_\_\_\_\_ County Document No. \_\_\_\_\_

Identified on aerial photo No. \_\_\_\_\_ Which is filed at \_\_\_\_\_



Index No. P-17  
(Alphabetical - Numerical)

Book #1  
Page #27

LAND CORNER RECORD  
(RECTANGULAR SURVEYS)

R9-7150-4 (Rev. 6/13/67)  
GPO 502-127

T. 150N R. 25W 5<sup>th</sup> Mer. N.F. Chippewa County Itasca State Mn.  
114 Corner common to sections 22 and 23

EXISTING SURVEYS

Original Government Survey

Year surveyed 1882  
Original monument Wood Post  
(Wood post, stone, pile of stones, pipe, etc.)

Bearing Trees

Species TAM. TAM.  
Diameter 10" 6"  
Bearing S80°E S21°W  
Distance 501Ks 81Ks  
(33.00') (5.30')

Subsequent Corner Restoration

Year surveyed 10-19-77 By KRAUSE  
Where filed or recorded \_\_\_\_\_  
Monument Put FSLP on 5" B. SPRUCE N15°W  
5' FROM IRON  
(Original, concrete post, wood rod, etc.)

Bearing Trees, Reference Objects

Species \_\_\_\_\_  
Diameter \_\_\_\_\_  
Bearing \_\_\_\_\_  
Distance \_\_\_\_\_

Original Evidence Found

Year of search \_\_\_\_\_ By \_\_\_\_\_  
Monument found \_\_\_\_\_

Original Bearing Trees Found

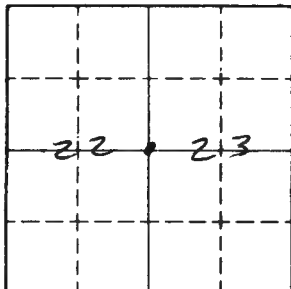
Species \_\_\_\_\_  
Diameter \_\_\_\_\_  
Bearing \_\_\_\_\_  
Distance \_\_\_\_\_

Evidence of Subsequent Corner Restoration Found

Year of search \_\_\_\_\_ By \_\_\_\_\_  
\_\_\_\_\_  
\_\_\_\_\_  
\_\_\_\_\_

Bearing Trees, Reference Objects

\_\_\_\_\_  
\_\_\_\_\_  
\_\_\_\_\_  
\_\_\_\_\_



Sketch

○ Corner    ▨ F.S. Land

Relation of Evidence to Record Features Along Section Lines

Section line to sections \_\_\_\_\_  
 Object \_\_\_\_\_  
 Record distance \_\_\_\_\_  
 Measured distance \_\_\_\_\_

Other Evidence

Describe evidence of use and occupation such as roads, fences, clearings, timber cutting lines, plantations, etc.. Cite source of testimony if any. \_\_\_\_\_

At time of search:

1. Did you have the record description?

Yes \_\_\_\_\_ No \_\_\_\_\_

2. How was search area located?

Pacing, chaining, photos, maps, etc. \_\_\_\_\_

3. Man hours spent in search \_\_\_\_\_

4. Do you think additional search might recover evidence? Yes \_\_\_\_\_ No \_\_\_\_\_

5. Signature B. AJSK

Perpetuation Record

Monument and accessories established. Include brief description of area. \_\_\_\_\_

Certified corner restoration certificate prepared: Yes \_\_\_\_\_ No \_\_\_\_\_

Filed in county records at \_\_\_\_\_ Date \_\_\_\_\_ County Document No. \_\_\_\_\_

Identified on aerial photo No. \_\_\_\_\_ Which is filed at \_\_\_\_\_

Index No. P-21  
(Alphabetical - Numerical)

Book #1  
PAGE #9

LAND CORNER RECORD  
(RECTANGULAR SURVEYS)

R9-7150-4 (Rev. 6/13/67)  
GPO 802-127

T. 150N R. 25W 5<sup>th</sup> Mer. N.F. Chippewa County Itasca State MN.  
114 Corner common to sections 23 and 24

EXISTING SURVEYS

Original Government Survey

Year surveyed 1882  
Original monument Wood Post  
(Wood post, stone, pile of stones, pipe, etc.)

Bearing Trees

Species SPRUCE SPRUCE  
Diameter 4" 3"  
Bearing S36°W N36°E  
Distance 131ks 151ks  
(8.60') (9.90')

Subsequent Corner Restoration

Year surveyed 8-18-78 By OLESON  
Where filed or recorded \_\_\_\_\_  
Monument Set A 2" dia 5' Iron Pipe w/brass  
(Original: concrete, galv. iron, etc.)  
cap proportional stamped as shown:

Bearing Trees, Reference Objects

Species CEDAR CEDAR CEDAR Steel Post  
Diameter 19" 23" 12" South  
Bearing N69°E N66°W S40°E 1.2'  
Distance 72.56' 61.85' 68.17'

Original Evidence Found


Year of search \_\_\_\_\_ By \_\_\_\_\_  
Monument found \_\_\_\_\_

Original Bearing Trees Found

Species \_\_\_\_\_  
Diameter \_\_\_\_\_  
Bearing \_\_\_\_\_  
Distance \_\_\_\_\_

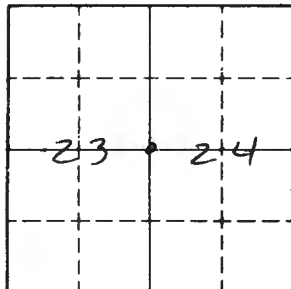
Evidence of Subsequent Corner Restoration Found

Year of search \_\_\_\_\_ By \_\_\_\_\_



Bearing Trees, Reference Objects

Species \_\_\_\_\_  
Diameter \_\_\_\_\_  
Bearing \_\_\_\_\_  
Distance \_\_\_\_\_



Sketch

○ Corner    ▨ F.S. Land

Relation of Evidence to Record Features Along Section Lines

Section line to sections \_\_\_\_\_  
 Object \_\_\_\_\_  
 Record distance \_\_\_\_\_  
 Measured distance \_\_\_\_\_

Other Evidence

Describe evidence of use and occupation such as roads, fences, clearings, timber cutting lines, plantations, etc.. Cite source of testimony if any. \_\_\_\_\_

At time of search:

1. Did you have the record description?

Yes \_\_\_\_\_ No \_\_\_\_\_

2. How was search area located?

Pacing, chaining, photos, maps,  
 etc. \_\_\_\_\_

3. Man hours spent in search \_\_\_\_\_

4. Do you think additional search might

recover evidence? Yes \_\_\_\_\_ No \_\_\_\_\_

5. Signature B. A. VSK

Perpetuation Record

Monument and accessories established. Include brief description of area. \_\_\_\_\_

Certified corner restoration certificate prepared: Yes \_\_\_\_\_ No \_\_\_\_\_

Filed in county records of \_\_\_\_\_ Date \_\_\_\_\_ County Document No. \_\_\_\_\_

Identified on aerial photo No. \_\_\_\_\_ Which is filed of \_\_\_\_\_

Index No. P-23  
(Alphabetical-Numerical)Book 3  
PAGE 5LAND CORNER RECORD  
(RECTANGULAR SURVEYS)R9-7150-4 (Rev. 6/13/67)  
GPO 502-127T. 150 R. 25 Mer. N.F. Chippewa County Itasca State MN  
C14 Corner common to sections \_\_\_\_\_ and 24

## EXISTING SURVEYS

## Original Government Survey

Year surveyed \_\_\_\_\_

Original monument \_\_\_\_\_  
(Wood post, stone, pile of stones, pipe, etc.)

## Bearing Trees

Species \_\_\_\_\_

Diameter \_\_\_\_\_

Bearing \_\_\_\_\_

Distance \_\_\_\_\_

## Subsequent Corner Restoration

Year surveyed 1978 By R. OLESON

Where filed or recorded \_\_\_\_\_

Monument Set a 2" dia. steel pipe  
(Original, concrete post, iron rod, etc.)  
by 5' long with BRASS CAP  
MKD,

## Bearing Trees, Reference Objects

Species W.OAK CEDAR W.OAK Steel Sign PostDiameter 4" 12" 6" SouthBearing N71°E S05°W S46°E 4.2'Distance 31.57' 70.94' 18.92' w/54.2'  
54-4

## Original Evidence Found

Year of search \_\_\_\_\_ By \_\_\_\_\_

Monument found \_\_\_\_\_

## Original Bearing Trees Found

Species \_\_\_\_\_

Diameter \_\_\_\_\_

Bearing \_\_\_\_\_

Distance \_\_\_\_\_

## Evidence of Subsequent Corner Restoration Found

Year of search \_\_\_\_\_ By \_\_\_\_\_

\_\_\_\_\_

\_\_\_\_\_

\_\_\_\_\_

\_\_\_\_\_

\_\_\_\_\_

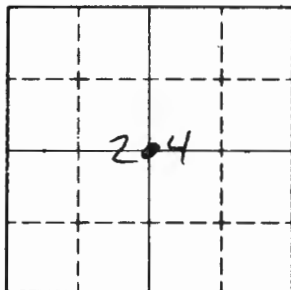
## Bearing Trees, Reference Objects

\_\_\_\_\_

\_\_\_\_\_

\_\_\_\_\_

\_\_\_\_\_



Sketch

○ Corner    ▨ F.S. Land

Relation of Evidence to Record Features Along Section Lines

Section line to sections \_\_\_\_\_  
 Object \_\_\_\_\_  
 Record distance \_\_\_\_\_  
 Measured distance \_\_\_\_\_

Other Evidence

Describe evidence of use and occupation such as roads, fences, clearings, timber cutting lines, plantations, etc.. Cite source of testimony if any. \_\_\_\_\_

At time of search:

1. Did you have the record description?  
 Yes \_\_\_\_\_ No \_\_\_\_\_

2. How was search area located?  
 Pacing, chaining, photos, maps,  
 etc. \_\_\_\_\_

3. Man hours spent in search \_\_\_\_\_

4. Do you think additional search might  
 recover evidence? Yes \_\_\_\_\_ No \_\_\_\_\_

5. Signature \_\_\_\_\_

Perpetuation Record

Monument and accessories established. Include brief description of area. \_\_\_\_\_

Certified corner restoration certificate prepared: Yes \_\_\_\_\_ No \_\_\_\_\_

Filed in county records at \_\_\_\_\_ Date \_\_\_\_\_ County Document No. \_\_\_\_\_

Identified on aerial photo No. \_\_\_\_\_ Which is filed at \_\_\_\_\_

Index No. P-25 Book 2  
(Alphabetical - Numerical) PAGE 32

LAND CORNER RECORD  
(RECTANGULAR SURVEYS)

R9-7150-4 (Rev. 6/13/67)  
GPO 502-127

T. 150 R. 25 Mer. N.F. Chippewa County Itasca State MN  
E 1/4 Corner common to sections \_\_\_\_\_ and 24

EXISTING SURVEYS

Original Government Survey

Year surveyed 1876  
Original monument Wood Post  
(Wood post, stone, pile of stones, pipe, etc.)

Bearing Trees

Species Birch W. Pine  
Diameter 6" 10"  
Bearing N38°E N39°W  
Distance 61Ks 201Ks  
13.2'

Subsequent Corner Restoration

Year surveyed 1917 By Itasca County  
Where filed or recorded \_\_\_\_\_  
Monument \_\_\_\_\_  
(Original, concrete post, iron rod, etc.)

Bearing Trees, Reference Objects

Species Cedar Fir  
Diameter 10" 8"  
Bearing S70°W N40°W  
Distance 49.8' 45.0'

Original Evidence Found

Year of search \_\_\_\_\_ By \_\_\_\_\_  
Monument found \_\_\_\_\_

Original Bearing Trees Found

Species \_\_\_\_\_  
Diameter \_\_\_\_\_  
Bearing \_\_\_\_\_  
Distance \_\_\_\_\_

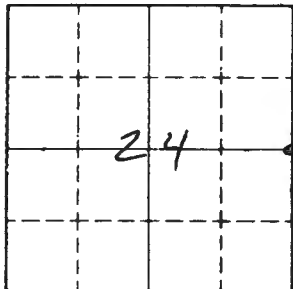
Evidence of Subsequent Corner Restoration Found

Year of search \_\_\_\_\_ By Itasca County

New Bts

Bearing Trees, Reference Objects

Elm Cedar  
Diameter 6" 12"  
Bearing N66 1/2°W S58°W  
Distance 91.20' 89.60'



Sketch

○ Corner    ▨ F.S. Land

Relation of Evidence to Record Features Along Section Lines

Section line to sections \_\_\_\_\_  
 Object \_\_\_\_\_  
 Record distance \_\_\_\_\_  
 Measured distance \_\_\_\_\_

Other Evidence

Describe evidence of use and occupation such as roads, fences, clearings, timber cutting lines, plantations, etc.. Cite source of testimony if any. \_\_\_\_\_

At time of search:

1. Did you have the record description?

Yes \_\_\_\_\_ No \_\_\_\_\_

2. How was search area located?

Pacing, chaining, photos, maps, etc. \_\_\_\_\_

3. Man hours spent in search \_\_\_\_\_

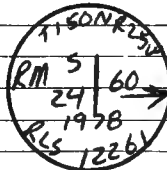
4. Do you think additional search might recover evidence? Yes \_\_\_\_\_ No \_\_\_\_\_

5. Signature \_\_\_\_\_

Perpetuation Record

Monument and accessories established. Include brief description of area. 1978  
SET PK. NAIL IN CORNER POSITION R. OLESON  
Φ ROAD

USGS AZ MONUMENT CABIN S63°W 48.50  
SET A 2" by 5' long IRON PIPE with BRASS  
CAP MKD. = 589-36-38 W 60.0'



Certified corner restoration certificate prepared: Yes \_\_\_\_\_ No \_\_\_\_\_

Filed in county records at \_\_\_\_\_ Date \_\_\_\_\_ County Document No. \_\_\_\_\_

Identified on aerial photo No. \_\_\_\_\_ Which is filed at \_\_\_\_\_



T. 150 R. 25 S. 5 Mer. N.F. Chippewa County Itasca State MN  
CS 116 Corner common to sections \_\_\_\_\_ and 24

EXISTING SURVEYS

**Original Government Survey**

Year surveyed \_\_\_\_\_

Original monument \_\_\_\_\_  
(Wood post, stone, pile of stones, pipe, etc.)

**Bearing Trees**

Species \_\_\_\_\_

Diameter \_\_\_\_\_

Bearing \_\_\_\_\_

Distance \_\_\_\_\_

**Original Evidence Found**

Year of search \_\_\_\_\_ By \_\_\_\_\_

Monument found \_\_\_\_\_

**Original Bearing Trees Found**

Species \_\_\_\_\_

Diameter \_\_\_\_\_

Bearing \_\_\_\_\_


Distance \_\_\_\_\_

**Subsequent Corner Restoration**

Year surveyed 1978 By R. OLESON

Where filed or recorded \_\_\_\_\_

Monument Set A 2" dia. by 5' long CS 116 | S24  
(Original, concrete post, iron rod, etc.)  
STEEL PIPE with BRASS CAP  
MKD,



**Evidence of Subsequent Corner Restoration Found**

Year of search \_\_\_\_\_ By \_\_\_\_\_

**Bearing Trees, Reference Objects**

Species	<u>CEDAR</u>	<u>CEDAR</u>	<u>W. OAK</u>	<u>STEEL SIGN Post</u>
Diameter	<u>9"</u>	<u>12"</u>	<u>7"</u>	<u>NORTH</u>
Bearing	<u>N74°E</u>	<u>N38°W</u>	<u>S48°E</u>	<u>2.9'</u>
Distance	<u>40.16'</u>	<u>48.36'</u>	<u>17.31'</u>	<u>W/54-2 &amp; 54-4</u>

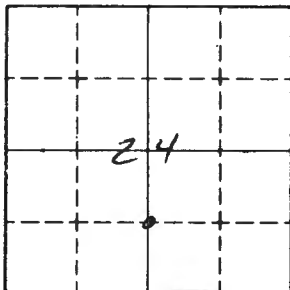
**Bearing Trees, Reference Objects**

\_\_\_\_\_

\_\_\_\_\_

\_\_\_\_\_

\_\_\_\_\_



Sketch

○ Corner    ▨ F.S. Land

Relation of Evidence to Record Features Along Section Lines

Section line to sections \_\_\_\_\_  
 Object \_\_\_\_\_  
 Record distance \_\_\_\_\_  
 Measured distance \_\_\_\_\_

Other Evidence

Describe evidence of use and occupation such as roads, fences, clearings, timber cutting lines, plantations, etc.. Cite source of testimony if any. \_\_\_\_\_

At time of search:

1. Did you have the record description?  
 Yes \_\_\_\_\_ No \_\_\_\_\_

2. How was search area located?  
 Pacing, chaining, photos, maps,  
 etc. \_\_\_\_\_

3. Man hours spent in search \_\_\_\_\_

4. Do you think additional search might  
 recover evidence? Yes \_\_\_\_\_ No \_\_\_\_\_

5. Signature \_\_\_\_\_

Perpetuation Record

Monument and accessories established. Include brief description of area. \_\_\_\_\_

Certified corner restoration certificate prepared: Yes \_\_\_\_\_ No \_\_\_\_\_

Filed in county records at \_\_\_\_\_ Date \_\_\_\_\_ County Document No. \_\_\_\_\_

Identified on aerial photo No. \_\_\_\_\_ Which is filed at \_\_\_\_\_

Index No. Q-25 Book 3  
(Alphabetical - Numerical) PAGE 7


LAND CORNER RECORD  
(RECTANGULAR SURVEYS)

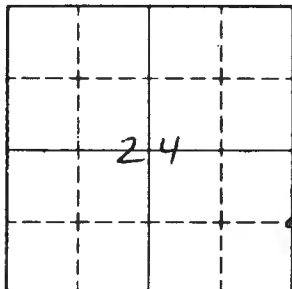
R9-7150-4 (Rev. 6/13/67)  
 GPO 502-127

T. 150 R. 25 5 Mer. N.F. CHIPPewa County ITASCA State MN  
55 1/16 Corner common to sections \_\_\_\_\_ and 24

EXISTING SURVEYS

Original Government Survey	Original Evidence Found
Year surveyed _____	Year of search _____ By _____
Original monument _____ <small>(Wood post, stone, pile of stones, pipe, etc.)</small>	Monument found _____
Bearing Trees	Original Bearing Trees Found
Species _____	Species _____
Diameter _____	Diameter _____
Bearing _____	Bearing _____
Distance _____	Distance _____
Subsequent Corner Restoration	Evidence of Subsequent Corner Restoration Found
Year surveyed. <u>1978</u> By <u>R. OLESON</u>	Year of search _____ By _____
Where filed or recorded _____	_____
Monument <u>Set A PK NAIL IN</u> <small>(Original, concrete post, iron rod, etc.)</small> <u>&amp; ROAD</u>	_____
Bearing Trees, Reference Objects	Bearing Trees, Reference Objects
Species <u>Birch</u> <u>Ash</u> <u>4x4 Post</u>	_____
Diameter <u>6"</u> <u>11"</u> <u>West</u>	_____
Bearing <u>N70°W</u> <u>554°W</u> <u>50.0'</u>	_____
Distance <u>98.60'</u> <u>20.12'</u> <u>W/54.20 54.4</u>	_____
	<u>54-6</u>





Sketch

○ Corner    ▨ F.S. Land

Relation of Evidence to Record Features Along Section Lines

Section line to sections \_\_\_\_\_  
 Object \_\_\_\_\_  
 Record distance \_\_\_\_\_  
 Measured distance \_\_\_\_\_

Other Evidence

Describe evidence of use and occupation such as roads, fences, clearings, timber cutting lines, plantations, etc.. Cite source of testimony if any. \_\_\_\_\_

At time of search:

1. Did you have the record description?

Yes \_\_\_\_\_ No \_\_\_\_\_

2. How was search area located?

Pacing, chaining, photos, maps, etc. \_\_\_\_\_

3. Man hours spent in search \_\_\_\_\_

4. Do you think additional search might

recover evidence? Yes \_\_\_\_\_ No \_\_\_\_\_

5. Signature \_\_\_\_\_

Perpetuation Record

Monument and accessories established. Include brief description of area. \_\_\_\_\_

Certified corner restoration certificate prepared: Yes \_\_\_\_\_ No \_\_\_\_\_

Filed in county records at \_\_\_\_\_ Date \_\_\_\_\_ County Document No. \_\_\_\_\_

Identified on aerial photo No. \_\_\_\_\_ Which is filed at \_\_\_\_\_

Index No. R-1 Book 2  
(Alphabetical - Numerical) PAGE 69

LAND CORNER RECORD  
(RECTANGULAR SURVEYS)

R9-7150-4 (Rev. 6/13/67)  
GPO 802-127

T. 150N R. 25W 5 Mer. N.F. Chippewa County ITASCA State MN  
SEC Corner common to sections 19, 30, 24 and 25

EXISTING SURVEYS

Original Government Survey

Year surveyed 1882  
Original monument Wood Post  
(Wood post, stone, pile of stones, pipe, etc.)  
Bearing Trees  
Species ASPEN ASPEN  
Diameter 15" 20"  
Bearing N17°E S34°E  
Distance 1921ks 2001ks

Subsequent Corner Restoration

Year surveyed 1935 By ITASCA County  
Where filed or recorded \_\_\_\_\_  
Monument IRON MONUMENT  
(Original, concrete post, iron rod, etc.)

Bearing Trees, Reference Objects

Species SPRUCE SPRUCE  
Diameter 12" 12"  
Bearing S68°E N15°E  
Distance 125.85' 87.35'

Original Evidence Found

Year of search \_\_\_\_\_ By \_\_\_\_\_  
Monument found \_\_\_\_\_

Original Bearing Trees Found

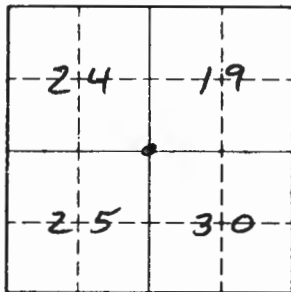
Species \_\_\_\_\_  
Diameter \_\_\_\_\_  
Bearing \_\_\_\_\_  
Distance \_\_\_\_\_

Evidence of Subsequent Corner Restoration Found

Year of search 1980 By C. KRAUSE  
Found 3/4 inch IRON PIPE 20 inches  
Long 12" Below Road  
6-2-94 RM + CK  
FD. BRASS CAD-IN PLACE - DRIVE TO 10' BELOW  
ROAD - TIES OK

Bearing Trees, Reference Objects

SPRUCE Stump  
24" w/8'  
N18°E  
87.40'



Sketch

○ Corner    ▨ F.S. Land

Relation of Evidence to Record Features Along Section Lines

Section line to sections \_\_\_\_\_  
 Object \_\_\_\_\_  
 Record distance \_\_\_\_\_  
 Measured distance \_\_\_\_\_

Other Evidence

Describe evidence of use and occupation such as roads, fences, clearings, timber cutting lines, plantations, etc.. Cite source of testimony if any. \_\_\_\_\_

At time of search:

1. Did you have the record description?

Yes \_\_\_\_\_ No \_\_\_\_\_

2. How was search area located?

Pacing, chaining, photos, maps,  
 etc. \_\_\_\_\_

3. Man hours spent in search \_\_\_\_\_

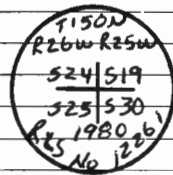
4. Do you think additional search might  
 recover evidence? Yes \_\_\_\_\_ No \_\_\_\_\_

5. Signature \_\_\_\_\_

Perpetuation Record

Monument and accessories established. Include brief description of area. 1980  
Set A 2" by 24" Long Iron Pipe with a Brass W. Olson  
Cap MKD.i

SPRUCE 17" N11°E 139.76'  
SPRUCE 10" N42°E 85.26'  
Top CENTER of Tel. Pedestal N30°E 45.00'  
Metal Fence Post N45°W 68.02' w/54-2 + 54-9



Certified corner restoration certificate prepared: Yes \_\_\_\_\_ No \_\_\_\_\_

Filed in county records of \_\_\_\_\_ Date \_\_\_\_\_ County Document No. \_\_\_\_\_

Identified on aerial photo No. \_\_\_\_\_ Which is filed at \_\_\_\_\_

Index No. R-3 Book 2  
(Alphabetical - Numerical) PAGE 77

LAND CORNER RECORD  
(RECTANGULAR SURVEYS)

RD-7150-4 (Rev. 6/13/67)  
GPO 502-127

T. 150 N. R. 25W 5 Mer. N.F. Chippewa County Itasca State MN  
1/4 Corner common to sections 19 and 30

EXISTING SURVEYS

Original Government Survey

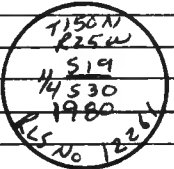
Year surveyed 1882  
Original monument Wood Post  
(Wood post, stone, pile of stones, pipe, etc.)

Bearing Trees

Species Cedar B. Ash  
Diameter 12" 9"  
Bearing N80°W S09°E  
Distance 151Ks 51Ks  
9.9' 3.3'

Subsequent Corner Restoration

Year surveyed 1980 By W. Olson  
Where filed or recorded \_\_\_\_\_  
Monument 2 1/2" by 24" Iron Pipe  
(Original concrete post, iron rod, etc.)  
with Brass Cap MKD:



Bearing Trees, Reference Objects

Species Ash Elm Spruce  
Diameter \_\_\_\_\_  
Bearing N07°E S12°W S74°E  
Distance 82.50' 62.65' 78.78'

Original Evidence Found

Year of search \_\_\_\_\_ By \_\_\_\_\_  
Monument found \_\_\_\_\_

Original Bearing Trees Found

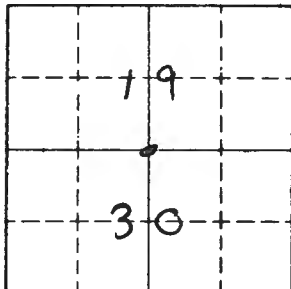
Species \_\_\_\_\_  
Diameter \_\_\_\_\_  
Bearing \_\_\_\_\_  
Distance \_\_\_\_\_

Evidence of Subsequent Corner Restoration Found

Year of search \_\_\_\_\_ By \_\_\_\_\_

Bearing Trees, Reference Objects

Species \_\_\_\_\_  
Diameter \_\_\_\_\_  
Bearing \_\_\_\_\_  
Distance \_\_\_\_\_



Sketch

○ Corner    ▨ F.S. Land

Relation of Evidence to Record Features Along Section Lines

Section line to sections \_\_\_\_\_  
 Object \_\_\_\_\_  
 Record distance \_\_\_\_\_  
 Measured distance \_\_\_\_\_

Other Evidence

Describe evidence of use and occupation such as roads, fences, clearings, timber cutting lines, plantations, etc.. Cite source of testimony if any. \_\_\_\_\_  
 \_\_\_\_\_  
 \_\_\_\_\_  
 \_\_\_\_\_  
 \_\_\_\_\_

At time of search:

1. Did you have the record description?

Yes \_\_\_\_\_ No \_\_\_\_\_

2. How was search area located?

Pacing, chaining, photos, maps,  
 etc. \_\_\_\_\_  
 \_\_\_\_\_

3. Man hours spent in search \_\_\_\_\_  
 \_\_\_\_\_

4. Do you think additional search might  
 recover evidence? Yes \_\_\_\_\_ No \_\_\_\_\_  
 \_\_\_\_\_

5. Signature \_\_\_\_\_

Perpetuation Record

Monument and accessories established. Include brief description of area. \_\_\_\_\_  
 \_\_\_\_\_  
 \_\_\_\_\_  
 \_\_\_\_\_  
 \_\_\_\_\_

Certified corner restoration certificate prepared: Yes \_\_\_\_\_ No \_\_\_\_\_

Filed in county records of \_\_\_\_\_ Date \_\_\_\_\_ County Document No. \_\_\_\_\_

Identified on aerial photo No. \_\_\_\_\_ Which is filed at \_\_\_\_\_



Index No. R-5 BOOK #1  
(Alphabetical - Numerical) PAGE # 75

LAND CORNER RECORD  
(RECTANGULAR SURVEYS)

R9-7150-4 (Rev. 6/13/67)  
 GPO 502-127

T. 150N R. 25W 5th Mer. N.F. CHIPPewa County ITasca State MN.  
SEC. Corner common to sections 19, 20, 29 and 30

EXISTING SURVEYS

Original Government Survey

Year surveyed 1882  
 Original monument Wood Post  
(Wood post, stone, pile of stones, pipe, etc.)

Bearing Trees				
Species	<u>SPRUCE</u>	<u>CEDAR</u>	<u>Birch</u>	<u>SPRUCE</u>
Diameter	<u>9"</u>	<u>12"</u>	<u>6"</u>	<u>10"</u>
Bearing	<u>S 16° E</u>	<u>S 41° W</u>	<u>N 56° W</u>	<u>N 06° E</u>
Distance	<u>33 Iks</u> <u>(21.80')</u>	<u>52 Iks</u> <u>(34.30')</u>	<u>10 Iks</u> <u>(6.60')</u>	<u>40 Iks</u> <u>(26.40')</u>

Subsequent Corner Restoration

Year surveyed 12-8-78 By KRAUSE  
 Where filed or recorded \_\_\_\_\_  
 Monument Set from original A 2" by 36" GALV.  
(Original, concrete post, iron rod, etc.)  
IRON PIPE W/ BRASS CAP STAMPED  
AS SHOWN:

Bearing Trees, Reference Objects

Species	<u>B. SPRUCE</u>	<u>W. SPRUCE</u>	<u>ASPEN</u>	<u>B. SPRUCE</u>
Diameter	<u>2"</u>	<u>8"</u>	<u>2"</u>	<u>6"</u>
Bearing	<u>N 48° E</u>	<u>S 73° E</u>	<u>S 07° W</u>	<u>N 10° W</u>
Distance	<u>63.58'</u>	<u>118.05'</u>	<u>36.45'</u>	<u>63.55'</u>

STEEL Post West 3.4 ft & South 3.2 ft

Original Evidence Found

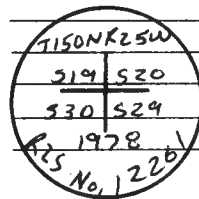
Year of search \_\_\_\_\_ By \_\_\_\_\_  
 Monument found \_\_\_\_\_

Original Bearing Trees Found

Species	_____	_____	_____	_____
Diameter	_____	_____	_____	_____
Bearing	_____	_____	_____	_____
Distance	_____	_____	_____	_____

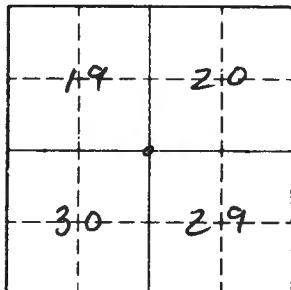
Evidence of Subsequent Corner Restoration Found

Year of search \_\_\_\_\_ By \_\_\_\_\_



Bearing Trees, Reference Objects

Species	_____	_____	_____	_____
Diameter	_____	_____	_____	_____
Bearing	_____	_____	_____	_____
Distance	_____	_____	_____	_____



Sketch

○ Corner    ▨ F.S. Land

Relation of Evidence to Record Features Along Section Lines

Section line to sections \_\_\_\_\_  
 Object \_\_\_\_\_  
 Record distance \_\_\_\_\_  
 Measured distance \_\_\_\_\_

Other Evidence

Describe evidence of use and occupation such as roads, fences, clearings, timber cutting lines, plantations, etc.. Cite source of testimony if any. \_\_\_\_\_

At time of search:

1. Did you have the record description?

Yes \_\_\_\_\_ No \_\_\_\_\_

2. How was search area located?

Pacing, chaining, photos, maps,  
 etc. \_\_\_\_\_

3. Man hours spent in search \_\_\_\_\_

4. Do you think additional search might

recover evidence? Yes \_\_\_\_\_ No \_\_\_\_\_

5. Signature B. AUSK

Perpetuation Record

Monument and accessories established. Include brief description of area. \_\_\_\_\_

Certified corner restoration certificate prepared: Yes \_\_\_\_\_ No \_\_\_\_\_

Filed in county records at \_\_\_\_\_ Date \_\_\_\_\_ County Document No. \_\_\_\_\_

Identified on aerial photo No. \_\_\_\_\_ Which is filed at \_\_\_\_\_

Index No. R-7  
(Alphabetical - Numerical)Book #1  
Page #76LAND CORNER RECORD  
(RECTANGULAR SURVEYS)R9-7150-4 (Rev. 6/15/67)  
GPO 802-127T. 150 N R. 25 W Mer. N.F. Chippewa County Itasca State Mn  
1/4 Corner common to sections 20 and 29

## EXISTING SURVEYS

## Original Government Survey

Year surveyed 1882 by J. R. King  
Original monument wood post  
(Wood post, stone, pile of stones, pipe, etc.)

## Bearing Trees

Species Bd. of lead Balsam  
Diameter 20 4"  
Bearing S43°E N43°W  
Distance 4 1/2 4 1/2  
2.6' 2.6'

## Subsequent Corner Restoration

Year surveyed 5/7/81 By Stetson & Hayes  
Where filed or recorded U.S.F.S., Book #1 Page #76  
Monument At side pipe position set a 2" x 30" alum.  
pipe w/ alum cap stamped:  
(Of metal, concrete, post, iron, etc.)T 150 N R 25 W  
1/4 3.20  
5.29  
1981/26'  
R 15 12'

## Bearing Trees, Reference Objects

Species W. Spruce W. Spruce W. Spruce  
Diameter 5" 7" 5"  
Bearing N04°W S32°E West  
Distance 17.98' 11.46' 15.75'

All trees double blazed &amp; scribe w/ nail on side

## Original Evidence Found

Year of search 5/7/81 by Stetson, Hayes  
Monument found no evidence

## Original Bearing Trees Found

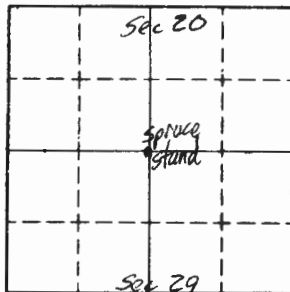
Species \_\_\_\_\_  
Diameter no evidence  
Bearing \_\_\_\_\_  
Distance \_\_\_\_\_

## Evidence of Subsequent Corner Restoration Found

Year of search \_\_\_\_\_ By \_\_\_\_\_  
\_\_\_\_\_  
\_\_\_\_\_  
\_\_\_\_\_

## Bearing Trees, Reference Objects

\_\_\_\_\_  
\_\_\_\_\_  
\_\_\_\_\_



Sketch

○ Corner    ▨ F.S. Land

Relation of Evidence to Record Features Along Section Lines

Section line to sections \_\_\_\_\_  
 Object \_\_\_\_\_  
 Record distance \_\_\_\_\_  
 Measured distance \_\_\_\_\_

Other Evidence

Describe evidence of use and occupation such as roads, fences, clearings, timber cutting lines, plantations, etc.. Cite source of testimony if any. \_\_\_\_\_

At time of search:

1. Did you have the record description?

Yes  No

2. How was search area located?

Pacing, chaining, photos, maps, etc. \_\_\_\_\_

3. Man hours spent in search \_\_\_\_\_

4. Do you think additional search might recover evidence? Yes \_\_\_\_\_ No

5. Signature *WCA* 5/20/51

Perpetuation Record

Monument and accessories established. Include brief description of area. \_\_\_\_\_

*Sign 84-9 on a Palms & Gravel road past 1.5 North*

Certified corner restoration certificate prepared: Yes \_\_\_\_\_ No

Filed in county records at \_\_\_\_\_ Date \_\_\_\_\_ County Document No. \_\_\_\_\_

Identified on aerial photo No. \_\_\_\_\_ Which is filed at \_\_\_\_\_

Index No. R-9  
(Alphabetical - Numerical)

*Book #1*  
*Page #58*

LAND CORNER RECORD  
(RECTANGULAR SURVEYS)

R9-7100-74 (Rev. 5/80)  
 826-531

T. 150 N R. 25 W 5<sup>th</sup> Mer. N.F. Chippewa County Itasca State Mn  
 Section Corner common to sections 20, 21, 28 and 29

EXISTING SURVEYS

Original Government Survey

Year surveyed 1882 by J.R. King  
 Original monument wood post  
(Wood post, stone, pile of stones, pipe, etc.)

Species	Bearing	Tree	Distance
<u>Aspen</u>	<u>N65W</u>	<u>Aspen</u>	<u>20 lbs</u>
<u>Aspen</u>	<u>N165W</u>	<u>Aspen</u>	<u>68 lbs</u>
<u>Aspen</u>	<u>N25E</u>	<u>Aspen</u>	<u>30 lbs</u>
<u>Aspen</u>	<u>S81E</u>	<u>Aspen</u>	<u>45 lbs</u>
			<u>13.2'</u>
			<u>44.9'</u>
			<u>19.8'</u>
			<u>29.7'</u>

Subsequent Corner Restoration

Year surveyed 5/7/81 By Stefan & Hayes  
 Where filed or recorded USFS Page #1 Page #58  
 Monument From orig. BT set a 2" x 30" aluminum pipe w/  
(Original, concrete post, iron rod, etc.)  
alum. cap stamped: T150N R25W

520/521  
524/525  
At 201' interval

Bearing Trees, Reference Objects

Species	Diameter	Bearing	Distance
<u>Ash</u>	<u>3"</u>	<u>N38°E</u>	<u>14.41'</u>
<u>Spruce</u>	<u>2.8"</u>	<u>S168°E</u>	<u>49.75'</u>
<u>Ash</u>	<u>10"</u>	<u>S53°W</u>	<u>83.93'</u>
<u>W. Oak</u>	<u>16"</u>	<u>N23°W</u>	<u>81.45'</u>

All trees double blazed & scribed w/ nail on side.

Original Evidence Found

Year of search 10/26/78 By Stefan & Peterson  
 Monument found no post found - creek & swamp cuts  
fit good

Original Bearing Trees Found

Species	Diameter	Bearing	Distance
<u>Aspen</u>	<u>26" snag</u>	<u>S48W</u>	<u>13.2'</u>

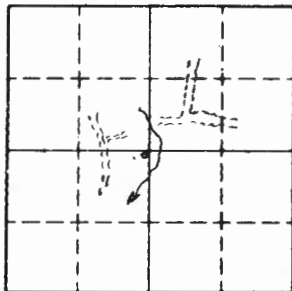
overgrown face - no scribe remains

Evidence of Subsequent Corner Restoration Found

Year of search \_\_\_\_\_ By \_\_\_\_\_

Bearing Trees, Reference Objects

Species	Diameter	Bearing	Distance



Sketch

O Corner  F.S. Land

Relation of Evidence to Record Features Along Section Lines

Section line to sections \_\_\_\_\_  
Object \_\_\_\_\_  
Record distance \_\_\_\_\_  
Measured distance \_\_\_\_\_

Other Evidence

Describe evidence of use and occupation such as roads, fences, clearings, timber cutting lines, plantations, etc.. Cite source of testimony if any. \_\_\_\_\_  
\_\_\_\_\_  
\_\_\_\_\_  
\_\_\_\_\_

At time of search:

1. Did you have the record description?

Yes  No \_\_\_\_\_

2. How was search area located?

Pacing, chaining, photos, maps,  
etc. \_\_\_\_\_

3. Man hours spent in search \_\_\_\_\_

4. Do you think additional search might  
recover evidence? Yes \_\_\_\_\_ No

5. Signature MCA 5/20/91

Perpetuation Record

Monument and accessories established. Include brief description of area. \_\_\_\_\_

Sign 54-9 on the 3" Ash BT N38°E 14.41'

Certified corner restoration certificate prepared: Yes \_\_\_\_\_ No \_\_\_\_\_

Filed in county records at \_\_\_\_\_ Date \_\_\_\_\_ County Document No. \_\_\_\_\_

Identified on aerial photo No. \_\_\_\_\_ Which is filed at \_\_\_\_\_

Index No. R-11 Book #1  
(Alphabetical - Numerical) PAGE # 59

LAND CORNER RECORD  
(RECTANGULAR SURVEYS)

R9-7150-4 (Rev. 6/13/67)  
 GPO 808-127

T. 150N R. 25W 5th Mer. N.F. Chippewa County Itasca State MN.  
14 Corner common to sections 21 and 28

EXISTING SURVEYS

**Original Government Survey**

Year surveyed 1882

Original monument Wood Post  
(Wood post, stone, pile of stones, pipe, etc.)

**Bearing Trees**

Species SPRUCE BALSAM

Diameter 5" 4"

Bearing N74°W S62°E

Distance 221ks 301ks  
(14.50') (1980')

**Original Evidence Found**

Year of search \_\_\_\_\_ By \_\_\_\_\_

Monument found \_\_\_\_\_

**Original Bearing Trees Found**

Species \_\_\_\_\_

Diameter \_\_\_\_\_

Bearing \_\_\_\_\_

Distance \_\_\_\_\_

**Subsequent Corner Restoration**


Year surveyed 9-15-81 By STEFAN

Where filed or recorded \_\_\_\_\_

Monument Set by PROPORTIONATE A 2" by 30"  
(Original, concrete, spot, iron rod, etc.)  
ALUMINUM PIPE w/ ALUMINUM CAP STAMPED  
AS SHOWN:

**Evidence of Subsequent Corner Restoration Found**

Year of search \_\_\_\_\_ By \_\_\_\_\_



**Bearing Trees, Reference Objects**

Species SPRUCE SPRUCE W. SPRUCE

Diameter 6" 7" 7"

Bearing N75°E S88°W N12°E

Distance 18.33' 9.27' 8.08'

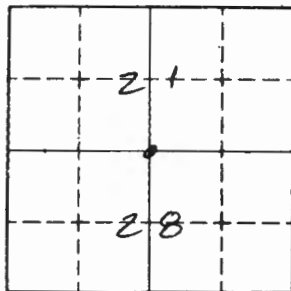
**Bearing Trees, Reference Objects**

\_\_\_\_\_

\_\_\_\_\_

\_\_\_\_\_

\_\_\_\_\_



Sketch

○ Corner    ▨ F.S. Land

Relation of Evidence to Record Features Along Section Lines

Section line to sections \_\_\_\_\_  
 Object \_\_\_\_\_  
 Record distance \_\_\_\_\_  
 Measured distance \_\_\_\_\_

Other Evidence

Describe evidence of use and occupation such as roads, fences, clearings, timber cutting lines, plantations, etc.. Cite source of testimony if any. \_\_\_\_\_

At time of search:

1. Did you have the record description?

Yes \_\_\_\_\_ No \_\_\_\_\_

2. How was search area located?

Pacing, chaining, photos, maps, etc. \_\_\_\_\_

3. Man hours spent in search \_\_\_\_\_

4. Do you think additional search might

recover evidence? Yes \_\_\_\_\_ No \_\_\_\_\_

5. Signature B. AUSK

Perpetuation Record

Monument and accessories established. Include brief description of area. \_\_\_\_\_

Certified corner restoration certificate prepared: Yes \_\_\_\_\_ No \_\_\_\_\_

Filed in county records of \_\_\_\_\_ Date \_\_\_\_\_ County Document No. \_\_\_\_\_

Identified on aerial photo No. \_\_\_\_\_ Which is filed at \_\_\_\_\_



T. 150N R. 25W Section 5<sup>th</sup> Mer. N.F. Chippawa County Itasca State MN  
Corner common to sections 21, 22, 27 and 28

EXISTING SURVEYS

Original Government Survey

Year surveyed 1882 by J. R. King  
Original monument wood post  
(Wood post, stone, pile of stones, pipe, etc.)

Bearing Trees

Species	<u>Tam.</u>	<u>Tam.</u>	<u>Tam.</u>	<u>Tam.</u>
Diameter	<u>8</u>	<u>10</u>	<u>12</u>	<u>20</u>
Bearing	<u>N 9° W</u>	<u>N 36° E</u>	<u>S 67° E</u>	<u>S 70° W</u>
Distance	<u>8 1/2</u>	<u>35 1/2</u>	<u>45 1/2</u>	<u>28 1/2</u>
	<u>5.3'</u>	<u>23.1'</u>	<u>29.7'</u>	<u>19.5'</u>

Subsequent Corner Restoration

Year surveyed 5/8/51 By Dixon & Hayes  
Where filed or recorded U.S.F.S., Book #1 Page #42  
Monument A double pipe position set a 2" x 70" alum. pipe  
(Original, concrete pipe, iron rod, etc.)  
w/ alum. pipe strand: T150N R 25W  
521322  
5201529  
1981  
RLS 123161

Bearing Trees, Reference Objects

Species	<u>W. Spruce</u>	<u>W. Spruce</u>	<u>W. Spruce</u>	<u>Ash</u>
Diameter	<u>9"</u>	<u>N 80° E</u>	<u>8'</u>	<u>4"</u>
Bearing	<u>N 10° E</u>	<u>6"</u>	<u>S 06° E</u>	<u>S 72° W</u>
Distance	<u>48.30'</u>	<u>16.19'</u>	<u>10.95'</u>	<u>34.62'</u>

*All trees double blazed & scribed w/ nail on side*

Original Evidence Found

Year of search 10/26/78 by Krause & Hayes  
Monument found no evidence

Original Bearing Trees Found

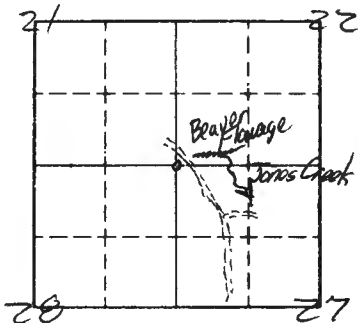
Species no evidence found  
Diameter no evidence found  
Bearing \_\_\_\_\_  
Distance \_\_\_\_\_

Evidence of Subsequent Corner Restoration Found

Year of search \_\_\_\_\_ By \_\_\_\_\_  
\_\_\_\_\_  
\_\_\_\_\_  
\_\_\_\_\_

Bearing Trees, Reference Objects

\_\_\_\_\_  
\_\_\_\_\_  
\_\_\_\_\_  
\_\_\_\_\_



Sketch

○ Corner    ▨ F.S. Land

Relation of Evidence to Record Features Along Section Lines

Section line to sections	_____	_____	_____	_____
Object	_____	_____	_____	_____
Record distance	_____	_____	_____	_____
Measured distance	_____	_____	_____	_____

Other Evidence

Describe evidence of use and occupation such as roads, fences, clearings, timber cutting lines, plantations, etc. Cite source of testimony if any.

Corner is about 30' South & 30' West of woods road. Falls in area of old logging camp.

At time of search:

1. Did you have the record description?

Yes  No \_\_\_\_\_

2. How was search area located?

Pacing, chaining, photos, maps, etc. \_\_\_\_\_

3. Man hours spent in search \_\_\_\_\_

4. Do you think additional search might recover evidence? Yes \_\_\_\_\_ No

\_\_\_\_\_

5. Signature *MCH 5/21/81*

Perpetuation Record

Monument and accessories established. Include brief description of area. \_\_\_\_\_

*5/21/81 Sign 549 on 6" Aerial NE 2H.*

Certified corner restoration certificate prepared: Yes \_\_\_\_\_ No

Filed in county records of \_\_\_\_\_ Date \_\_\_\_\_ County Document No. \_\_\_\_\_

Identified on aerial photo No. \_\_\_\_\_ Which is filed at \_\_\_\_\_

Index No. R-15 Book #1  
(Alphabetical - Numerical) Page #43

LAND CORNER RECORD  
(RECTANGULAR SURVEYS)

R9-7150-4 (Rev. 6/13/67)  
 GPO 802-127

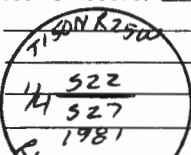
T. 150N R. 25W 5<sup>th</sup> Mer. N.F. CHIPPewa County ITASCA State MN  
1/4 Corner common to sections 22 and 27

EXISTING SURVEYS

**Original Government Survey**  
 Year surveyed 1882  
 Original monument Wood Post  
(Wood post, stone, pile of stones, pipe, etc.)  
 Bearing Trees  
 Species Aspen Spruce  
 Diameter 3" 3"  
 Bearing S67°E N09°E  
 Distance 61ks 41ks  
(4.00') (2.60')

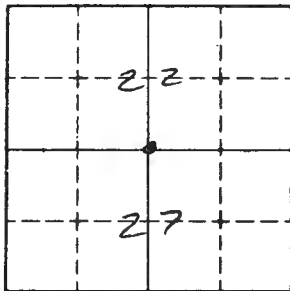
**Original Evidence Found**  
 Year of search \_\_\_\_\_ By \_\_\_\_\_  
 Monument found \_\_\_\_\_  
 Original Bearing Trees Found  
 Species \_\_\_\_\_  
 Diameter \_\_\_\_\_  
 Bearing \_\_\_\_\_  
 Distance \_\_\_\_\_

**Subsequent Corner Restoration**  
 Year surveyed 9-15-81 By STEFAN  
 Where filed or recorded \_\_\_\_\_  
 Monument Set at Proportionate A 2" by 30"  
(Original, concrete post, iron peg, etc.)  
Aluminum pipe w/ aluminum cap  
Stamped as shown:

**Evidence of Subsequent Corner Restoration Found**  
 Year of search \_\_\_\_\_ By \_\_\_\_\_  


**Bearing Trees, Reference Objects**  
 Species B. Ash W. OAK B. Ash  
 Diameter 4" 5" 5"  
 Bearing N30°W S84°E S62°W  
 Distance 8.86' 65.13' 12.40'

**Bearing Trees, Reference Objects**  
 \_\_\_\_\_  
 \_\_\_\_\_  
 \_\_\_\_\_



Sketch

○ Corner    ▨ F.S. Land

Relation of Evidence to Record Features Along Section Lines

Section line to sections \_\_\_\_\_  
 Object \_\_\_\_\_  
 Record distance \_\_\_\_\_  
 Measured distance \_\_\_\_\_

Other Evidence

Describe evidence of use and occupation such as roads, fences, clearings, timber cutting lines, plantations, etc.. Cite source of testimony if any. \_\_\_\_\_

At time of search:

1. Did you have the record description?

Yes \_\_\_\_\_ No \_\_\_\_\_

2. How was search area located?

Pacing, chaining, photos, maps, etc. \_\_\_\_\_

3. Man hours spent in search \_\_\_\_\_

4. Do you think additional search might recover evidence? Yes \_\_\_\_\_ No \_\_\_\_\_

5. Signature B. Ausk

Perpetuation Record

Monument and accessories established. Include brief description of area. \_\_\_\_\_

Certified corner restoration certificate prepared: Yes \_\_\_\_\_ No \_\_\_\_\_

Filed in county records at \_\_\_\_\_ Date \_\_\_\_\_ County Document No. \_\_\_\_\_

Identified on aerial photo No. \_\_\_\_\_ Which is filed at \_\_\_\_\_

Index No. R-17  
(Alphabetical - Numerical)

Page = 1

#25 LAND CORNER RECORD  
(RECTANGULAR SURVEYS)

R9-7150-4 (Rev. 6/13/67)  
 GPO 802-127

T. 25N R. 25W Mer. N.F. 5 County \_\_\_\_\_ State \_\_\_\_\_  
 Corner common to sections \_\_\_\_\_, \_\_\_\_\_, \_\_\_\_\_ and \_\_\_\_\_

EXISTING SURVEYS

Original Government Survey

Year surveyed \_\_\_\_\_  
 Original monument \_\_\_\_\_  
(Wood post, stone, pile of stones, pipe, etc.)

Bearing Trees

Species \_\_\_\_\_  
 Diameter \_\_\_\_\_  
 Bearing \_\_\_\_\_  
 Distance \_\_\_\_\_

Original Evidence Found

Year of search \_\_\_\_\_ By \_\_\_\_\_  
 Monument found \_\_\_\_\_

Original Bearing Trees Found

Species \_\_\_\_\_  
 Diameter \_\_\_\_\_  
 Bearing \_\_\_\_\_  
 Distance \_\_\_\_\_

Subsequent Corner Restoration

Year surveyed 1981-2-21 By S. J. ... R. ...  
 Where filed or recorded \_\_\_\_\_  
 Monument 2" x 30" aluminum pipe w/ stamped alum. cap  
(Original, concrete post, iron rod, etc.)

MONUMENT SIGN ON 14" ELM  
20' NE OF CORNER

Bearing Trees, Reference Objects

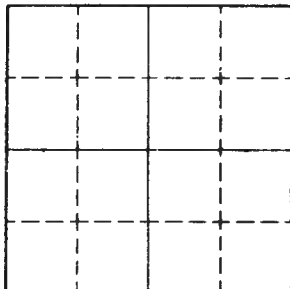
Species	<u>W OAK</u>	<u>W. OAK</u>	<u>W. OAK</u>	<u>W. OAK</u>
Diameter	<u>3"</u>	<u>4"</u>	<u>5"</u>	<u>3"</u>
Bearing	<u>N45E</u>	<u>S8E</u>	<u>S76 W</u>	<u>N52 W</u>
Distance	<u>22.64</u>	<u>102.64</u>	<u>54.49</u>	<u>33.00</u>

Evidence of Subsequent Corner Restoration Found

Year of search \_\_\_\_\_ By \_\_\_\_\_  
 \_\_\_\_\_  
 \_\_\_\_\_  
 \_\_\_\_\_

Bearing Trees, Reference Objects

\_\_\_\_\_  
 \_\_\_\_\_  
 \_\_\_\_\_  
 \_\_\_\_\_



Sketch

○ Corner    ▨ F.S. Land

Relation of Evidence to Record Features Along Section Lines

R-17

Section line to sections \_\_\_\_\_

Object \_\_\_\_\_

Record distance \_\_\_\_\_

Measured distance \_\_\_\_\_

Other Evidence

Describe evidence of use and occupation such as roads, fences, clearings, timber cutting lines, plantations, etc.. Cite source of testimony if any. \_\_\_\_\_

At time of search:

1. Did you have the record description?

Yes \_\_\_\_\_ No \_\_\_\_\_

2. How was search area located?

Pacing, chaining, photos, maps, etc. \_\_\_\_\_

3. Man hours spent in search \_\_\_\_\_

4. Do you think additional search might recover evidence? Yes \_\_\_\_\_ No \_\_\_\_\_

\_\_\_\_\_

5. Signature \_\_\_\_\_

Perpetuation Record

Monument and accessories established. Include brief description of area. \_\_\_\_\_

Certified corner restoration certificate prepared: Yes \_\_\_\_\_ No

Filed in county records at \_\_\_\_\_ Date \_\_\_\_\_ County Document No. \_\_\_\_\_

Identified on aerial photo No. \_\_\_\_\_ Which is filed at \_\_\_\_\_

Index No. R-19  
(Alphabetical - Numerical)

*Book #1*  
*Page #26*

LAND CORNER RECORD  
(RECTANGULAR SURVEYS)

RG-7 150-4 (Rev. 6/13/67)  
 GPO 802-127

T. 13N R. 25W

*5th*

Mer. N.F. \_\_\_\_\_ County \_\_\_\_\_ State \_\_\_\_\_

Corner common to sections \_\_\_\_\_ and \_\_\_\_\_

EXISTING SURVEYS

Original Government Survey

Year surveyed \_\_\_\_\_  
 Original monument \_\_\_\_\_  
(Wood post, stone, pile of stones, pipe, etc.)

Bearing Trees

Species \_\_\_\_\_  
 Diameter \_\_\_\_\_  
 Bearing \_\_\_\_\_  
 Distance \_\_\_\_\_

Subsequent Corner Restoration

Year surveyed. 1981 (10/01) By S. J. ...  
 Where filed or recorded \_\_\_\_\_  
 Monument \_\_\_\_\_  
(Original, concrete post, wood rod, etc.)

Bearing Trees, Reference Objects

Species	<u>Cedar</u>	<u>Cedar</u>	<u>Cedar</u>
Diameter	<u>131</u>	<u>131</u>	<u>19"</u>
Bearing	<u>N16E</u>	<u>N76E</u>	<u>S25E</u>
Distance	<u>12.49</u>	<u>27.25</u>	<u>40.42</u>

Original Evidence Found

Year of search \_\_\_\_\_ By \_\_\_\_\_  
 Monument found \_\_\_\_\_

Original Bearing Trees Found

Species \_\_\_\_\_  
 Diameter \_\_\_\_\_  
 Bearing \_\_\_\_\_  
 Distance \_\_\_\_\_

Evidence of Subsequent Corner Restoration Found

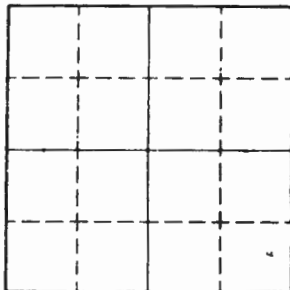
Year of search \_\_\_\_\_ By \_\_\_\_\_

Bearing Trees, Reference Objects

Species	_____	_____	_____
Diameter	_____	_____	_____
Bearing	_____	_____	_____
Distance	_____	_____	_____

P-19

Relation of Evidence to Record Features Along Section Lines



Sketch

Corner  F.S. Land

Section line to sections \_\_\_\_\_

Object \_\_\_\_\_

Record distance \_\_\_\_\_

Measured distance \_\_\_\_\_

Other Evidence

Describe evidence of use and occupation such as roads, fences, clearings, timber cutting lines, plantations, etc.. Cite source of testimony if any. \_\_\_\_\_

At time of search:

1. Did you have the record description?

Yes \_\_\_\_\_ No \_\_\_\_\_

2. How was search area located?

Pacing, chaining, photos, maps, etc. \_\_\_\_\_

3. Man hours spent in search \_\_\_\_\_

4. Do you think additional search might

recover evidence? Yes \_\_\_\_\_ No \_\_\_\_\_

5. Signature \_\_\_\_\_

Perpetuation Record

Monument and accessories established. Include brief description of area. \_\_\_\_\_

Certified corner restoration certificate prepared: Yes \_\_\_\_\_ No   ✓  

Filed in county records at \_\_\_\_\_ Date \_\_\_\_\_ County Document No. \_\_\_\_\_

Identified on aerial photo No. \_\_\_\_\_ Which is filed at \_\_\_\_\_



Index No. R-21 Book # 1  
(Alphabetical - Numerical) Page # 7

LAND CORNER RECORD  
(RECTANGULAR SURVEYS)

RP-7 150-4 (Rev. 6/13/67)  
 GPO 802-127

T. 150N R. 25W 5th Mer. N.F. Chippewa County Itasca State MN  
SEC. Corner common to sections 23, 24, 25 and 26

EXISTING SURVEYS

Original Government Survey

Year surveyed 1882

Original monument Wood Post  
(Wood post, stone, pile of stones, pipe, etc.)

Bearing Trees

Species	<u>Birch</u>	<u>SPRUCE</u>	<u>SPRUCE</u>	<u>SPRUCE</u>
Diameter	<u>7"</u>	<u>4"</u>	<u>3"</u>	<u>4"</u>
Bearing	<u>S26°E</u>	<u>S63°W</u>	<u>N71°W</u>	<u>N85°E</u>
Distance	<u>23 1/2 Ks</u> <u>(15.20')</u>	<u>16 1/2 Ks</u> <u>(10.60')</u>	<u>32 1/2 Ks</u> <u>(21.10')</u>	<u>37 1/2 Ks</u> <u>(24.40')</u>

Original Evidence Found

Year of search 1948 By County

Monument <sup>Set</sup> ~~found~~ 2" by 4 1/2" IRON PIPE w/BRASS  
CAP

Original-Bearing Trees <sup>Set</sup> ~~Found~~

Species	<u>Birch</u>	<u>Birch</u>	<u>Ash</u>	<u>Ash</u>
Diameter	<u>7"</u>	<u>10"</u>	<u>5"</u>	<u>5"</u>
Bearing	<u>S70°W</u>	<u>N41°E</u>	<u>S80°E</u>	<u>N80°E</u>
Distance	<u>19 1/2 Ks</u> <u>(12.54')</u>	<u>23 1/2 1/2 Ks</u> <u>(15.51')</u>	<u>40 1/2 1/2 Ks</u> <u>(52.14')</u>	<u>79 1/2 Ks</u> <u>(26.73')</u>

Subsequent Corner Restoration

Year surveyed 8-24-78 By OLSON

Where filed or recorded \_\_\_\_\_

Monument County Monument Stamped  
(Original, concrete post, iron rod, etc.)  
(RLS 12261)

Evidence of Subsequent Corner Restoration Found

Year of search \_\_\_\_\_ By \_\_\_\_\_

\_\_\_\_\_

\_\_\_\_\_

\_\_\_\_\_

Bearing Trees, Reference Objects

Species	<u>Cedar</u>	<u>Elm</u>	<u>STEEL Post</u>
Diameter	<u>20"</u>	<u>7"</u>	<u>East</u>
Bearing	<u>S56°W</u>	<u>N39°E</u>	<u>5.0 ft</u>
Distance	<u>51.50'</u>	<u>7.22'</u>	

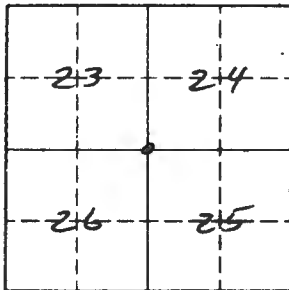
Bearing Trees, Reference Objects

\_\_\_\_\_

\_\_\_\_\_

\_\_\_\_\_

\_\_\_\_\_



Sketch

○ Corner    ▨ F.S. Land

Relation of Evidence to Record Features Along Section Lines

Section line to sections \_\_\_\_\_  
 Object \_\_\_\_\_  
 Record distance \_\_\_\_\_  
 Measured distance \_\_\_\_\_

Other Evidence

Describe evidence of use and occupation such as roads, fences, clearings, timber cutting lines, plantations, etc.. Cite source of testimony if any. \_\_\_\_\_

At time of search:

1. Did you have the record description?  
 Yes \_\_\_\_\_ No \_\_\_\_\_

2. How was search area located?  
 Pacing, chaining, photos, maps,  
 etc. \_\_\_\_\_

3. Man hours spent in search \_\_\_\_\_

4. Do you think additional search might  
 recover evidence? Yes \_\_\_\_\_ No \_\_\_\_\_

Perpetuation Record

Monument and accessories established. Include brief description of area. \_\_\_\_\_

Certified corner restoration certificate prepared: Yes \_\_\_\_\_ No \_\_\_\_\_  
 Filed in county records at \_\_\_\_\_ Date \_\_\_\_\_ County Document No. \_\_\_\_\_  
 Identified on aerial photo No. \_\_\_\_\_ Which is filed at \_\_\_\_\_

Signature B. Avesk

Index No. R-23  
(Alphabetical - Numerical)

Book #1  
PAGE # 8

**LAND CORNER RECORD**  
(RECTANGULAR SURVEYS)

R9-7150-4 (Rev. 6/13/67)  
GPO 802-127

T. 150N R. 25W 5th Mer. N.F. Chippewa County Itasca State MN

Corner common to sections \_\_\_\_\_ and \_\_\_\_\_

**EXISTING SURVEYS**

**Original Government Survey**

Year surveyed 1882

Original monument Wood Post  
(Wood post, stone, pile of stones, pipe, etc)

**Bearing Trees**

Species Ash Ash

Diameter 10" 10"

Bearing N45°W S05°W

Distance 15 IKs 22 IKs  
(9.90') (14.50')

**Original Evidence Found**

Year of search \_\_\_\_\_ By \_\_\_\_\_

Monument found \_\_\_\_\_

**Original Bearing Trees Found**

Species \_\_\_\_\_

Diameter \_\_\_\_\_

Bearing \_\_\_\_\_

Distance \_\_\_\_\_

**Subsequent Corner Restoration**


Year surveyed 8-23-78 By OIESON

Where filed or recorded \_\_\_\_\_

Monument Set Proportionate to 2" X 5' Steel  
(Original, concrete post, iron rod, etc)  
pipe w/ brass cap stamped as  
shown:

**Evidence of Subsequent Corner Restoration Found**

Year of search \_\_\_\_\_ By \_\_\_\_\_



**Bearing Trees, Reference Objects**

Species CEDAR CEDAR CEDAR

Diameter 12" 14" 9"

Bearing N86°E N68°W S47°W

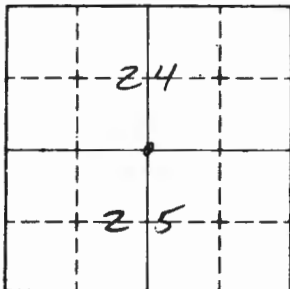
Distance 46.69' 66.45' 50.81'

**Bearing Trees, Reference Objects**

\_\_\_\_\_

\_\_\_\_\_

\_\_\_\_\_



Sketch

○ Corner    ▨ F.S. Land

At time of search:

1. Did you have the record description?

Yes \_\_\_\_\_ No \_\_\_\_\_

2. How was search area located?

Pacing, chaining, photos, maps, etc. \_\_\_\_\_

3. Man hours spent in search \_\_\_\_\_

4. Do you think additional search might recover evidence? Yes \_\_\_\_\_ No \_\_\_\_\_

5. Signature B. Ausk

Relation of Evidence to Record Features Along Section Lines

Section line to sections \_\_\_\_\_  
 Object \_\_\_\_\_  
 Record distance \_\_\_\_\_  
 Measured distance \_\_\_\_\_

Other Evidence

Describe evidence of use and occupation such as roads, fences, clearings, timber cutting lines, plantations, etc.. Cite source of testimony if any. \_\_\_\_\_

Perpetuation Record

Monument and accessories established. Include brief description of area. \_\_\_\_\_

Certified corner restoration certificate prepared: Yes \_\_\_\_\_ No \_\_\_\_\_  
 Filed in county records at \_\_\_\_\_ Date \_\_\_\_\_ County Document No. \_\_\_\_\_  
 Identified on aerial photo No. \_\_\_\_\_ Which is filed at \_\_\_\_\_

Index No. R-25 Book 2  
(Alphabetical - Numerical)

LAND CORNER RECORD  
(RECTANGULAR SURVEYS)

RD-7150-4 (Rev. 6/13/67)  
 GPO 808-127

150 R. 25 5 Mer. N.F. CHIPPEWA County ITASCA State MN  
SEC. Corner common to sections 24 and 25

EXISTING SURVEYS

Original Government Survey

Year surveyed 1876  
 Original monument Wood Post  
(Wood post, stone, pile of stones, pipe, etc.)

Bearing Trees  
 Species Ash Birch  
 Diameter 5" 4"  
 Bearing S58°W N23°W  
 Distance 15 Ks 20 Ks  
9.90' 13.20'

Subsequent Corner Restoration

Year surveyed 1913 By ITASCA County  
 Where filed or recorded \_\_\_\_\_  
 Monument \_\_\_\_\_  
(Original, concrete post, iron rod, etc.)

Bearing Trees, Reference Objects

Species OAK FIR  
 Diameter 8" 6"  
 Bearing S45°W N42°W  
 Distance 31.4' 19.20'

Original Evidence Found

Year of search \_\_\_\_\_ By \_\_\_\_\_  
 Monument found \_\_\_\_\_

Original Bearing Trees Found

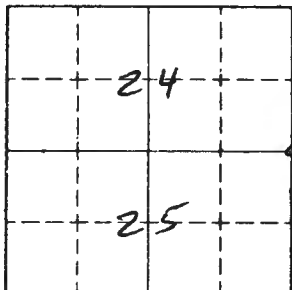
Species \_\_\_\_\_  
 Diameter \_\_\_\_\_  
 Bearing \_\_\_\_\_  
 Distance \_\_\_\_\_

Evidence of Subsequent Corner Restoration Found

Year of search \_\_\_\_\_ By ITASCA County

New Bts

OLD Bearing Trees, Reference Objects  
CEDAR Birch CEDAR  
7" 10" 10"  
N70°W S54°W N41°W  
51.85 78.80' 95.20'



Sketch

○ Corner  F.S. Land

Relation of Evidence to Record Features Along Section Lines

Section line to sections \_\_\_\_\_  
 Object \_\_\_\_\_  
 Record distance \_\_\_\_\_  
 Measured distance \_\_\_\_\_

Other Evidence

Describe evidence of use and occupation such as roads, fences, clearings, timber cutting lines, plantations, etc.. Cite source of testimony if any. \_\_\_\_\_

At time of search:

1. Did you have the record description?

Yes \_\_\_\_\_ No \_\_\_\_\_

2. How was search area located?

Pacing, chaining, photos, maps, etc. \_\_\_\_\_

3. Man hours spent in search \_\_\_\_\_

4. Do you think additional search might recover evidence? Yes \_\_\_\_\_ No \_\_\_\_\_

5. Signature \_\_\_\_\_

Perpetuation Record


Monument and accessories established. Include brief description of area. 1978  
Set PK nail in Corner Position R. OLSON  
& Road

Cedar 7" N71°W 80.93'

Cedar 12" S69°W 109.47'

Set a 2" by 5' long Iron Pipe with Brass

Cap MKD: 589-36-38 W 60.0'



Certified corner restoration certificate prepared: Yes \_\_\_\_\_ No \_\_\_\_\_

Filed in county records at \_\_\_\_\_ Date \_\_\_\_\_ County Document No. \_\_\_\_\_

Identified on aerial photo No. \_\_\_\_\_ Which is filed at \_\_\_\_\_

Index No. T-1  
(Alphabetical - Numerical)

Book 2  
PAGE 68

LAND CORNER RECORD  
(RECTANGULAR SURVEYS)

RP-7150-4 (Rev. 6/13/67)  
GPO 802-127

T. 150N R. 25W 5 Mer. N.F. Chippewa County TASCA State MN  
114 Corner common to sections 25 and 30

EXISTING SURVEYS

Original Government Survey

Year surveyed 1882  
Original monument Wood Post  
(Wood post, stone, pile of stones, pipe, etc.)

Bearing Trees

Species CEDAR CEDAR  
Diameter 12" 12"  
Bearing N39°E N74°W  
Distance 21.1Ks 12.1Ks  
13.9' 7.9'

Subsequent Corner Restoration

Year surveyed 1980 By W. Olson  
Where filed or recorded \_\_\_\_\_  
Monument 2" by 24" Iron Pipe  
(Original, concrete post, sign rod, etc.)  
With BRASS CAP MKD:



Bearing Trees, Reference Objects

Species 8' STEEL Sign Post S45°W 71.88' w/ 54-3 & 54-9  
Diameter 8' STEEL Sign Post S45°E 64.22' w/ 54-3 & 54-9  
Bearing GALV. NAIL in POWER Pole N68°W 52.81' w/ 54-3  
Distance \_\_\_\_\_

Original Evidence Found

Year of search \_\_\_\_\_ By \_\_\_\_\_  
Monument found \_\_\_\_\_

Original Bearing Trees Found

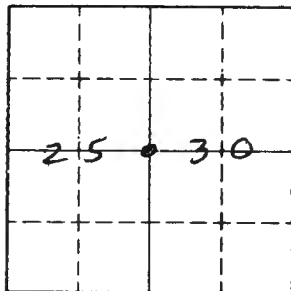
Species \_\_\_\_\_  
Diameter \_\_\_\_\_  
Bearing \_\_\_\_\_  
Distance \_\_\_\_\_

Evidence of Subsequent Corner Restoration Found

Year of search 6-2-94 By RM+CK  
VISIT CORNER. FV. BRASS CAP 3" BELOW  
ROAD - DROVE TO 10" BELOW ROAD  
TIES OK

Bearing Trees, Reference Objects

Species \_\_\_\_\_  
Diameter \_\_\_\_\_  
Bearing \_\_\_\_\_  
Distance \_\_\_\_\_



Sketch

○ Corner    ▨ F.S. Land

Relation of Evidence to Record Features Along Section Lines

Section line to sections \_\_\_\_\_  
 Object \_\_\_\_\_  
 Record distance \_\_\_\_\_  
 Measured distance \_\_\_\_\_

Other Evidence

Describe evidence of use and occupation such as roads, fences, clearings, timber cutting lines, plantations, etc.. Cite source of testimony if any. \_\_\_\_\_

At time of search:

1. Did you have the record description?

Yes \_\_\_\_\_ No \_\_\_\_\_

2. How was search area located?

Pacing, chaining, photos, maps, etc. \_\_\_\_\_

3. Man hours spent in search \_\_\_\_\_

4. Do you think additional search might recover evidence? Yes \_\_\_\_\_ No \_\_\_\_\_

5. Signature \_\_\_\_\_

Perpetuation Record

Monument and accessories established. Include brief description of area. \_\_\_\_\_

Certified corner restoration certificate prepared: Yes \_\_\_\_\_ No \_\_\_\_\_

Filed in county records at \_\_\_\_\_ Date \_\_\_\_\_ County Document No. \_\_\_\_\_

Identified on aerial photo No. \_\_\_\_\_ Which is filed at \_\_\_\_\_



Index No. T-5  
(Alphabetical - Numerical)

Book #1  
 Page #74

LAND CORNER RECORD  
(RECTANGULAR SURVEYS)

RD-7150-4 (Rev. 6/13/67)  
 GPO 802-127

T. 150 N R. 25 W 5<sup>th</sup> Mer. N.F. Chippewa County Itasca State Mn  
 Corner common to sections 29 and 30

EXISTING SURVEYS

Original Government Survey

Year surveyed 1882  
 Original monument wood post  
(Wood post, stone, pile of stones, pipe, etc.)

Bearing Trees	
Species <u>Willow</u>	<u>Balsam</u>
Diameter <u>4"</u>	<u>10"</u>
Bearing <u>S 78° W</u>	<u>S 46° E</u>
Distance <u>35 lks</u>	<u>50 lks</u>
<u>23.1'</u>	<u>33.0'</u>

Original Evidence Found

Year of search \_\_\_\_\_ By \_\_\_\_\_  
 Monument found \_\_\_\_\_

Original Bearing Trees Found

Species \_\_\_\_\_  
 Diameter \_\_\_\_\_  
 Bearing \_\_\_\_\_  
 Distance \_\_\_\_\_

Subsequent Corner Restoration

Year surveyed 11/7/80 By J. Krause, R. Main, D. Shawwood  
 Where filed or recorded \_\_\_\_\_  
 Monument 2 1/2" x 30" aluminum monument w/ cap  
(Original, concrete post, iron rod, etc.)

Evidence of Subsequent Corner Restoration Found

Year of search \_\_\_\_\_ By \_\_\_\_\_

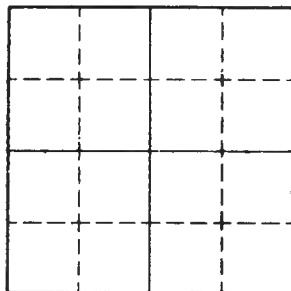
Bearing Trees, Reference Objects

Species <u>Ash</u>	<u>Ash</u>	<u>Aspen</u>	<u>Elm</u>
Diameter <u>1 1/2"</u>	<u>8"</u>	<u>8"</u>	<u>4"</u>
Bearing <u>N 68° E</u>	<u>S 50° E</u>	<u>S 5° W</u>	<u>N 63° W</u>
Distance <u>66.03'</u>	<u>52.56'</u>	<u>41.56'</u>	<u>18.77'</u>
<u>1/4 529 BT</u>	<u>1/4 529 BT</u>	<u>1/4 530 BT</u>	<u>X BT</u>

7150 N R 29 W  
 1/4  
 530/529  
 1680 224'  
 ALS NO 1 224'

Bearing Trees, Reference Objects

Steel Sign Post  
North  
1.5'



Sketch

○ Corner    ▨ F.S. Land

Relation of Evidence to Record Features Along Section Lines

Section line to sections \_\_\_\_\_  
Object \_\_\_\_\_  
Record distance \_\_\_\_\_  
Measured distance \_\_\_\_\_

Other Evidence

Describe evidence of use and occupation such as roads, fences, clearings, timber cutting lines, plantations, etc.. Cite source of testimony if any. \_\_\_\_\_

At time of search:

1. Did you have the record description?

Yes \_\_\_\_\_ No \_\_\_\_\_

2. How was search area located?

Pacing, chaining, photos, maps,  
etc. \_\_\_\_\_

3. Man hours spent in search \_\_\_\_\_

4. Do you think additional search might

recover evidence? Yes \_\_\_\_\_ No \_\_\_\_\_

5. Signature \_\_\_\_\_

Perpetuation Record

Monument and accessories established. Include brief description of area. \_\_\_\_\_

Certified corner restoration certificate prepared: Yes \_\_\_\_\_ No \_\_\_\_\_

Filed in county records at \_\_\_\_\_ Date \_\_\_\_\_ County Document No. \_\_\_\_\_

Identified on aerial photo No. \_\_\_\_\_ Which is filed at \_\_\_\_\_

Index No. T-9 Book #1  
(Alphabetical - Numerical) PAGE #57

LAND CORNER RECORD  
(RECTANGULAR SURVEYS)

R9-7160-4 (Rev. 6/13/67)  
 GPO 802-127

T. 150N R. 25W 5th Mer. N.F. Chippewa County Itasca State MN  
1/4 Corner common to sections 28 and 29

EXISTING SURVEYS

**Original Government Survey**  
 Year surveyed 1882  
 Original monument Wood Post  
(Wood post, stone, pile of stones, pipe, etc.)  
 Bearing Trees  
 Species BALSAM BALSAM  
 Diameter 10" 20"  
 Bearing N35°E S24°W  
 Distance 401Ks 651Ks  
(26.40') (42.90')


**Original Evidence Found**  
 Year of search \_\_\_\_\_ By \_\_\_\_\_  
 Monument found \_\_\_\_\_  
 Original Bearing Trees Found  
 Species \_\_\_\_\_  
 Diameter \_\_\_\_\_  
 Bearing \_\_\_\_\_  
 Distance \_\_\_\_\_

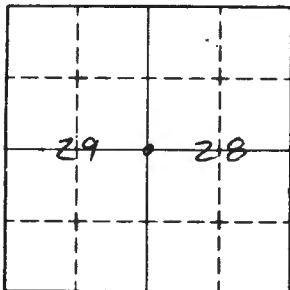
**Subsequent Corner Restoration**  
 Year surveyed 12-7-28 By STEFAN  
 Where filed or recorded \_\_\_\_\_  
 Monument SET FROM ORIGINAL A 2" by 36" GALV.  
(Original, concrete post, iron rod, etc.)  
IRON PIPE w/ BRASS CAP STAMPED AS  
SHOWAP =

**Evidence of Subsequent Corner Restoration Found**  
 Year of search \_\_\_\_\_ By \_\_\_\_\_

**Bearing Trees, Reference Objects**  
 Species W. SPRUCE W. SPRUCE W. SPRUCE  
 Diameter 9" 10" 10"  
 Bearing N34°E S27°W N31°W  
 Distance 56.78' 68.22' 113.18'

**Bearing Trees, Reference Objects**  
 \_\_\_\_\_  
 \_\_\_\_\_  
 \_\_\_\_\_





Sketch

○ Corner    ▨ F.S. Land

At time of search:

1. Did you have the record description?

Yes \_\_\_\_\_ No \_\_\_\_\_

2. How was search area located?

Pacing, chaining, photos, maps,  
etc. \_\_\_\_\_

3. Man hours spent in search \_\_\_\_\_

4. Do you think additional search might

recover evidence? Yes \_\_\_\_\_ No \_\_\_\_\_

5. Signature B. Ausk

Relation of Evidence to Record Features Along Section Lines

Section line to sections \_\_\_\_\_  
 Object \_\_\_\_\_  
 Record distance \_\_\_\_\_  
 Measured distance \_\_\_\_\_

Other Evidence

Describe evidence of use and occupation such as roads, fences, clearings, timber cutting lines, plantations, etc.. Cite source of testimony if any. \_\_\_\_\_

Perpetuation Record

Monument and accessories established. Include brief description of area. \_\_\_\_\_

Certified corner restoration certificate prepared: Yes \_\_\_\_\_ No \_\_\_\_\_

Filed in county records at \_\_\_\_\_ Date \_\_\_\_\_ County Document No. \_\_\_\_\_

Identified on aerial photo No. \_\_\_\_\_ Which is filed at \_\_\_\_\_

Index No. T-13  
(Alphabetical - Numerical)

*Book #1  
 Page #41*

LAND CORNER RECORD  
(RECTANGULAR SURVEYS)

R9-7100-74 (Rev. 5/80)  
 826-531

T. 150 N. R. 25 W. S. 5<sup>th</sup> Mer. N.F. Chippewa County Itasca State MN  
14 Corner common to sections 27 and 28

EXISTING SURVEYS

Original Government Survey

Year surveyed 1882 by J. R. King  
 Original monument wood post  
(Wood post, stone, pile of stones, pipe, etc.)

Bearing Trees

Species	<u>Aspen</u>	<u>Aspen</u>
Diameter	<u>8"</u>	<u>5"</u>
Bearing	<u>N 30° W</u>	<u>N 30° E</u>
Distance	<u>8 lbs</u>	<u>40 lbs</u>
	<u>5.3'</u>	<u>26.4'</u>

Original Evidence Found

Year of search 5/6/91 by Olesen & Hayes  
 Monument found no evidence

Original Bearing Trees Found

Species \_\_\_\_\_  
 Diameter no evidence  
 Bearing \_\_\_\_\_  
 Distance \_\_\_\_\_

Subsequent Corner Restoration

Year surveyed 5/6/91 By Olesen & Hayes  
 Where filed or recorded USES Book #1 Page #41  
 Monument At same approx. position set a 2" x 30" alum. pipe w/ alum. cap stamped: T1504 R 25W  
(Original, complete post, iron pipe, etc.)  
1981  
ALS 12161

Evidence of Subsequent Corner Restoration Found

Year of search \_\_\_\_\_ By \_\_\_\_\_  
 \_\_\_\_\_  
 \_\_\_\_\_  
 \_\_\_\_\_

Bearing Trees, Reference Objects

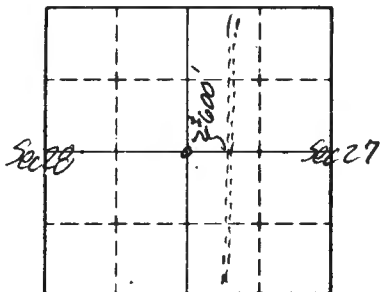
Species	<u>W. Pine</u>	<u>W. Pine</u>	<u>W. Pine</u>
Diameter	<u>18"</u>	<u>25"</u>	<u>24"</u>
Bearing	<u>S 89° E</u>	<u>N 85° W</u>	<u>N 20° W</u>
Distance	<u>22.9'</u>	<u>75.08'</u>	<u>70.00'</u>

4 1/2 trees double blazed & scribed w/ nail on side

Bearing Trees, Reference Objects

\_\_\_\_\_  
 \_\_\_\_\_  
 \_\_\_\_\_  
 \_\_\_\_\_

Relation of Evidence to Record Features Along Section Lines



Sketch

○ Corner    ▨ F.S. Land

Section line to sections \_\_\_\_\_  
 Object \_\_\_\_\_  
 Record distance \_\_\_\_\_  
 Measured distance \_\_\_\_\_

Other Evidence

Describe evidence of use and occupation such as roads, fences, clearings, timber cutting lines, plantations, etc. Cite source of testimony if any.

*Farmer tells about "acc" West of N-S woods road.  
 Base line runs south of corner.*

At time of search:

1. Did you have the record description?

Yes  No \_\_\_\_\_

2. How was search area located?

Pacing, chaining, photos, maps,  
 etc. \_\_\_\_\_

3. Man hours spent in search \_\_\_\_\_

4. Do you think additional search might recover evidence? Yes \_\_\_\_\_ No

Perpetuation Record

Monument and accessories established. Include brief description of area.

*5/2/81 Sign 54-9 on 7" Aspen East 4 ft.*

Certified corner restoration certificate prepared: Yes \_\_\_\_\_ No

Filed in county records at \_\_\_\_\_ Date \_\_\_\_\_ County Document No. \_\_\_\_\_

Identified on aerial photo No. \_\_\_\_\_ Which is filed at \_\_\_\_\_

5. Signature *MCA 5/2/81*

T. 150N R. 25W Mer. N.F. Chippewa County Itasca State Mn.  
114 Corner common to sections 26 and 25

EXISTING SURVEYS

Original Government Survey

Year surveyed 1882  
 Original monument Wood Post  
(Wood post, stone, pile of stones, pipe, etc.)

Bearing Trees

Species	<u>Ash</u>	<u>SPRUCE</u>
Diameter	<u>8"</u>	<u>4"</u>
Bearing	<u>N73°W</u>	<u>N87°E</u>
Distance	<u>8 1/2</u>	<u>4 1/2</u>
	<u>(5.30')</u>	<u>(2.60')</u>

Subsequent Corner Restoration

Year surveyed 12-5-78 By STEFAN  
 Where filed or recorded \_\_\_\_\_  
 Monument Set from ORIGINAL a 2" by 3/8" GALV.  
(Original, concrete post, iron rod, etc.)  
IRON PIPE w/ BRASS CAP STAMPED AS  
SHOWN:

Bearing Trees, Reference Objects

Species	<u>B. Ash</u>	<u>W. PINE</u>	<u>CEDAR</u>
Diameter	<u>11"</u>	<u>20"</u>	<u>14"</u>
Bearing	<u>N74°E</u>	<u>S17°W</u>	<u>N52°W</u>
Distance	<u>35.05'</u>	<u>108.74'</u>	<u>115.11'</u>

Original Evidence Found


Year of search \_\_\_\_\_ By \_\_\_\_\_  
 Monument found \_\_\_\_\_

Original Bearing Trees Found

Species	_____	_____
Diameter	_____	_____
Bearing	_____	_____
Distance	_____	_____

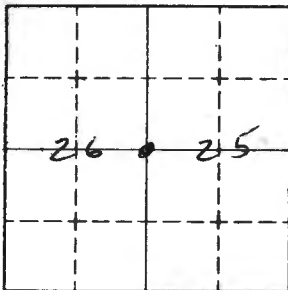
Evidence of Subsequent Corner Restoration Found

Year of search \_\_\_\_\_ By \_\_\_\_\_



Bearing Trees, Reference Objects

Species	_____	_____
Diameter	_____	_____
Bearing	_____	_____
Distance	_____	_____



Sketch

○ Corner  F.S. Land

At time of search:

1. Did you have the record description?

Yes \_\_\_\_\_ No \_\_\_\_\_

2. How was search area located?

Pacing, chaining, photos, maps,  
etc. \_\_\_\_\_

3. Man hours spent in search \_\_\_\_\_

4. Do you think additional search might

recover evidence? Yes \_\_\_\_\_ No \_\_\_\_\_

5. Signature B. A. W. K.

Relation of Evidence to Record Features Along Section Lines

Section line to sections \_\_\_\_\_  
 Object \_\_\_\_\_  
 Record distance \_\_\_\_\_  
 Measured distance \_\_\_\_\_

Other Evidence

Describe evidence of use and occupation such as roads, fences, clearings, timber cutting lines, plantations, etc.. Cite source of testimony if any. \_\_\_\_\_

Perpetuation Record

Monument and accessories established. Include brief description of area. \_\_\_\_\_

Certified corner restoration certificate prepared: Yes \_\_\_\_\_ No \_\_\_\_\_

Filed in county records at \_\_\_\_\_ Date \_\_\_\_\_ County Document No. \_\_\_\_\_

Identified on aerial photo No. \_\_\_\_\_ Which is filed at \_\_\_\_\_



Index No. T-25 Book 2  
(Alphabetical - Numerical) PAGE 34

LAND CORNER RECORD  
(RECTANGULAR SURVEYS)

RP-7150-4 (Rev. 6/13/67)  
GPO 802-127

T. 150 R. 25 5 Mer. N.F. Chippewa County ITASCA State MN  
E 1/4 Corner common to sections \_\_\_\_\_ and 25

EXISTING SURVEYS

Original Government Survey

Year surveyed 1876  
Original monument wood Post  
(Wood post, stone, pile of stones, pipe, etc.)

Bearing Trees

Species TAM TAM  
Diameter 5" 7"  
Bearing S66°W N55°E  
Distance 60 1/2 10 1/2

Subsequent Corner Restoration

Year surveyed 1913 By ITASCA County  
Where filed or recorded \_\_\_\_\_  
Monument \_\_\_\_\_  
(Original, concrete post, iron rod, etc.)

Bearing Trees, Reference Objects

Species FIR TAM.  
Diameter 12" 7"  
Bearing S80°E S65°W  
Distance 53.4' 41.5'

Original Evidence Found

Year of search \_\_\_\_\_ By \_\_\_\_\_  
Monument found \_\_\_\_\_

Original Bearing Trees Found

Species \_\_\_\_\_  
Diameter \_\_\_\_\_  
Bearing \_\_\_\_\_  
Distance \_\_\_\_\_

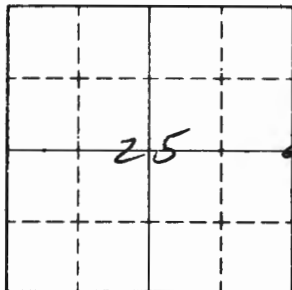
Evidence of Subsequent Corner Restoration Found

Year of search \_\_\_\_\_ By ITASCA County

New Bts

Bearing Trees, Reference Objects

Elm FIR  
10" 7"  
N55 1/2°W S61°W  
82.60' 62.00'



Sketch

○ Corner    ▨ F.S. Land

Relation of Evidence to Record Features Along Section Lines

Section line to sections \_\_\_\_\_  
 Object \_\_\_\_\_  
 Record distance \_\_\_\_\_  
 Measured distance \_\_\_\_\_

Other Evidence

Describe evidence of use and occupation such as roads, fences, clearings, timber cutting lines, plantations, etc.. Cite source of testimony if any. \_\_\_\_\_

At time of search:

1. Did you have the record description?

Yes \_\_\_\_\_ No \_\_\_\_\_

2. How was search area located?

Pacing, chaining, photos, maps,  
 etc. \_\_\_\_\_

3. Man hours spent in search \_\_\_\_\_

4. Do you think additional search might

recover evidence? Yes \_\_\_\_\_ No \_\_\_\_\_

5. Signature \_\_\_\_\_

Perpetuation Record

Monument and accessories established. Include brief description of area. \_\_\_\_\_

Certified corner restoration certificate prepared: Yes \_\_\_\_\_ No \_\_\_\_\_

Filed in county records at \_\_\_\_\_ Date \_\_\_\_\_ County Document No. \_\_\_\_\_

Identified on aerial photo No. \_\_\_\_\_ Which is filed at \_\_\_\_\_

Index No. V-1  
(Alphabetical - Numerical)

Book 2  
PAGE 67

LAND CORNER RECORD  
(RECTANGULAR SURVEYS)

R9-7150-4 (Rev. 6/13/67)  
GPO 802-127

T. 150N R. 25W 5 Mer. N.F. Chippewa County Itasca State MN  
SEC Corner common to sections 30, 31, 25 and 36

EXISTING SURVEYS

Original Government Survey

Year surveyed 1875  
Original monument Wood Post  
(Wood post, stone, pile of stones, pipe, etc.)

Bearing Trees

Species	<u>SPRUCE</u>	<u>SPRUCE</u>	<u>ASPEN</u>	<u>FIR</u>
Diameter	<u>8"</u>	<u>12"</u>	<u>10"</u>	<u>10"</u>
Bearing	<u>N37°W</u>	<u>N10°E</u>	<u>S67°E</u>	<u>S65°W</u>
Distance	<u>61Ks</u>	<u>201Ks</u>	<u>331Ks</u>	<u>521Ks</u>
	<u>4.0'</u>	<u>13.2'</u>	<u>21.8'</u>	<u>34.3'</u>

Original Evidence Found


Year of search \_\_\_\_\_ By \_\_\_\_\_  
Monument found \_\_\_\_\_

Original Bearing Trees Found

Species \_\_\_\_\_  
Diameter \_\_\_\_\_  
Bearing \_\_\_\_\_  
Distance \_\_\_\_\_

Subsequent Corner Restoration

Year surveyed 1980 By W. Olson  
Where filed or recorded \_\_\_\_\_  
Monument 2" by 24" long Iron Pipe  
(Original, concrete post, iron rod, etc.)  
with a Brass Cap MKD:



Evidence of Subsequent Corner Restoration Found

Year of search 6-2-94 By RATCK  
VISIT CORNER, BRASS CAP IN PLACE  
3" BELOW ROAD - PROVE CAP TO 10"  
BELOW ROAD - TIES OK

Bearing Trees, Reference Objects

Species	<u>Elm</u>	<u>Ash</u>	<u>Nail in Fence Post/Power Pole</u>	
Diameter	<u>6"</u>	<u>7"</u>	<u>N72°E</u>	<u>N52°E</u>
Bearing	<u>S72°W</u>	<u>S50°W</u>	<u>15.85'</u>	<u>61.0'</u>
Distance	<u>114.80'</u>	<u>108.51'</u>		<u>W/54-6</u>

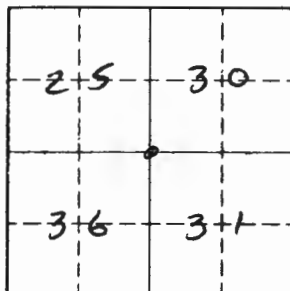
Bearing Trees, Reference Objects

\_\_\_\_\_

\_\_\_\_\_

\_\_\_\_\_

\_\_\_\_\_



Sketch

○ Corner    ▨ F.S. Land

Relation of Evidence to Record Features Along Section Lines

Section line to sections \_\_\_\_\_  
 Object \_\_\_\_\_  
 Record distance \_\_\_\_\_  
 Measured distance \_\_\_\_\_

Other Evidence

Describe evidence of use and occupation such as roads, fences, clearings, timber cutting lines, plantations, etc.. Cite source of testimony if any. \_\_\_\_\_

At time of search:

1. Did you have the record description?

Yes \_\_\_\_\_ No \_\_\_\_\_

2. How was search area located?

Pacing, chaining, photos, maps, etc. \_\_\_\_\_

3. Man hours spent in search \_\_\_\_\_

4. Do you think additional search might recover evidence? Yes \_\_\_\_\_ No \_\_\_\_\_

5. Signature \_\_\_\_\_

Perpetuation Record

Monument and accessories established. Include brief description of area. \_\_\_\_\_

Certified corner restoration certificate prepared: Yes \_\_\_\_\_ No \_\_\_\_\_

Filed in county records at \_\_\_\_\_ Date \_\_\_\_\_ County Document No. \_\_\_\_\_

Identified on aerial photo No. \_\_\_\_\_ Which is filed at \_\_\_\_\_

Index No. V-3  
(Alphabetical-Numerical)

Book #1  
PAGE # 73

LAND CORNER RECORD  
(RECTANGULAR SURVEYS)

R9-7150-4 (Rev. 6/13/67)  
GPO 802-127

T. 150N R. 25W 5TH Mer. N.F. CHIP County ITASCA State MINN  
1/4 Corner common to sections 30 and 31

EXISTING SURVEYS

Original Government Survey

Year surveyed \_\_\_\_\_  
Original monument \_\_\_\_\_  
(Wood post, stone, pile of stones, pipe, etc.)

Bearing Trees

Species \_\_\_\_\_  
Diameter \_\_\_\_\_  
Bearing \_\_\_\_\_  
Distance \_\_\_\_\_

Subsequent Corner Restoration

Year surveyed 1980 By MIL0 STEFAN  
Where filed or recorded \_\_\_\_\_  
Monument \_\_\_\_\_  
(Original, concrete post, iron rod, etc.)

Bearing Trees, Reference Objects

Species W. SPRUCE W. SPRUCE W. SPRUCE & 3" SIGN  
Diameter 4" 8" 5" POST  
Bearing N1°E S55°E N74°W SOUTH  
Distance 69.31' 145.73 146.44 ?

Original Evidence Found

Year of search 1980 By MIL0 STEFAN  
Monument found \_\_\_\_\_

Original Bearing Trees Found

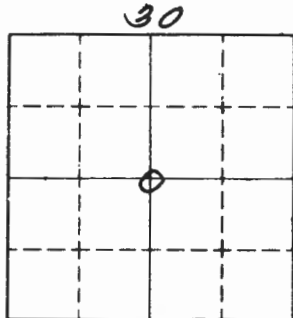
Species \_\_\_\_\_  
Diameter \_\_\_\_\_  
Bearing \_\_\_\_\_  
Distance \_\_\_\_\_

Evidence of Subsequent Corner Restoration Found

Year of search \_\_\_\_\_ By \_\_\_\_\_  
\_\_\_\_\_  
\_\_\_\_\_  
\_\_\_\_\_

Bearing Trees, Reference Objects

\_\_\_\_\_  
\_\_\_\_\_  
\_\_\_\_\_



31  
Sketch

○ Corner    ▨ F.S. Land

Relation of Evidence to Record Features Along Section Lines

Section line to sections \_\_\_\_\_  
 Object \_\_\_\_\_  
 Record distance \_\_\_\_\_  
 Measured distance \_\_\_\_\_

Other Evidence

Describe evidence of use and occupation such as roads, fences, clearings, timber cutting lines, plantations, etc.. Cite source of testimony if any.

*RAILROAD RAIL S 67°W 17.3'*

At time of search:

1. Did you have the record description?

Yes \_\_\_\_\_ No \_\_\_\_\_

2. How was search area located?

Pacing, chaining, photos, maps, etc. \_\_\_\_\_

3. Man hours spent in search \_\_\_\_\_

4. Do you think additional search might recover evidence? Yes \_\_\_\_\_ No \_\_\_\_\_

5. Signature \_\_\_\_\_

Perpetuation Record

Monument and accessories established. Include brief description of area. \_\_\_\_\_

Certified corner restoration certificate prepared: Yes \_\_\_\_\_ No \_\_\_\_\_

Filed in county records of \_\_\_\_\_ Date \_\_\_\_\_ County Document No. \_\_\_\_\_

Identified on aerial photo No. \_\_\_\_\_ Which is filed of \_\_\_\_\_

Index No. V-5  
(Alphabetical - Numerical)

Book # 1  
 Page # 71

LAND CORNER RECORD  
(RECTANGULAR SURVEYS)

RR-7 150-4 (Rev. 6/13/67)

GPO 508-127

T. 150 R. 25 5<sup>th</sup> Mer. N.F. Chippewa County Itasca State Mn  
 Section Corner common to sections 29, 30, 31 and 32

EXISTING SURVEYS

**Original Government Survey**  
 Year surveyed 1882  
 Original monument wood post  
(Wood post, stone pile of stones, pipe, etc.)

Species	Bearing Trees			
<u>Balsam</u>	<u>Balsam</u>	<u>Balsam</u>	<u>Balsam</u>	
Diameter	<u>6</u>	<u>6</u>	<u>12</u>	<u>8</u>
Bearing	<u>N50°W</u>	<u>N65°E</u>	<u>S62°W</u>	<u>S41°E</u>
Distance	<u>12 lbs</u>	<u>43 lbs</u>	<u>30 lbs</u>	<u>12 lbs</u>

**Original Evidence Found**  
 Year of search 11-6-80 By C. Krause  
 Monument found none

**Original Bearing Trees Found**  
 Species \_\_\_\_\_  
 Diameter no evidence found  
 Bearing \_\_\_\_\_  
 Distance \_\_\_\_\_

**Subsequent Corner Restoration**  
 Year surveyed 11/6/80 By C. Krause - M. Stefan  
 Where filed or recorded \_\_\_\_\_  
 Monument set 2x30" Alum. Pipe w/3" Alum. Cap and  
(Original, concrete post, iron rod, etc.)  
at proportionate position

**Evidence of Subsequent Corner Restoration Found**  
 Year of search \_\_\_\_\_ By \_\_\_\_\_

**Bearing Trees, Reference Objects**

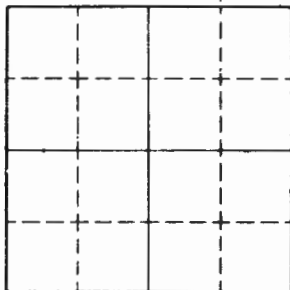
Species	<u>Elm</u>	<u>Aspen</u>	<u>Aspen</u>	<u>W. Oak</u>
Diameter	<u>7</u>	<u>10</u>	<u>10</u>	<u>6</u>
Bearing	<u>N74°E</u>	<u>S71°E</u>	<u>S79W</u>	<u>N52W</u>
Distance	<u>68.43'</u>	<u>59.23</u>	<u>56.60</u>	<u>46.87</u>

All trees full scribe w/mail in side

**Bearing Trees, Reference Objects**

Species	<u>Steel Sign Post</u>			
Diameter	<u>8' long</u>			
Bearing	<u>South</u>			
Distance	<u>1.9'</u>			

T150N R25W  
 530 529  
 531 532  
 AL5 40 122



Sketch

Corner  F.S. Land

Relation of Evidence to Record Features Along Section Lines

Section line to sections \_\_\_\_\_

Object \_\_\_\_\_

Record distance \_\_\_\_\_

Measured distance \_\_\_\_\_

Other Evidence

Describe evidence of use and occupation such as roads, fences, clearings, timber cutting lines, plantations, etc. Cite source of testimony if any. *11/6/80*

*Alum. Monument is 12' East of a N-S woods road*

At time of search:

1. Did you have the record description?

Yes \_\_\_\_\_ No \_\_\_\_\_

2. How was search area located?

Pacing, chaining, photos, maps, etc. \_\_\_\_\_

3. Man hours spent in search \_\_\_\_\_

4. Do you think additional search might

recover evidence? Yes \_\_\_\_\_ No \_\_\_\_\_

5. Signature *mev*

Perpetuation Record

Monument and accessories established. Include brief description of area. *Alum Monument*

*established at proportionate position 11/6/80 from aerial photo target.*

Certified corner restoration certificate prepared: Yes \_\_\_\_\_ No \_\_\_\_\_

Filed in county records of \_\_\_\_\_ Date \_\_\_\_\_ County Document No. \_\_\_\_\_

Identified on aerial photo No. \_\_\_\_\_ Which is filed at \_\_\_\_\_



Index No. V-7  
(Alphabetical - Numerical)

Book 1  
Page 72

LAND CORNER RECORD  
(RECTANGULAR SURVEYS)

RD-7150-4 (Rev. 6/13/67)  
GPO 502-127

T. 150 R. 25 Mer. N.F. Chippewa County Itasca State MN  
1/4 Corner common to sections 29 and 32

EXISTING SURVEYS

Original Government Survey

Year surveyed 1887  
Original monument wood post  
(Wood post, stone, pipe of staves, pipe, etc.)

Bearing Trees

Species TAM. TAM  
Diameter 15 10  
Bearing N46°W S46°E  
Distance 6 lks 6 lks

Original Evidence Found

Year of search 10/26/78 By Stefan & Peterson  
Monument found no evidence

Original Bearing Trees Found

Species \_\_\_\_\_  
Diameter no evidence  
Bearing \_\_\_\_\_  
Distance \_\_\_\_\_

Subsequent Corner Restoration

Year surveyed 11/6/80 By C. Krause  
Where filed or recorded \_\_\_\_\_  
Monument 2 3/4" x 30" Alum. monument w/ cap mhd:  
(Original, concrete post, iron, etc.)  
at proportionate distance

Evidence of Subsequent Corner Restoration Found

Year of search \_\_\_\_\_ By \_\_\_\_\_  
\_\_\_\_\_  
\_\_\_\_\_  
\_\_\_\_\_

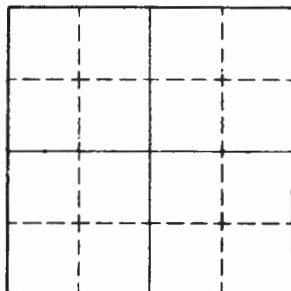
Bearing Trees, Reference Objects

Species B. Spruce B. Spruce B. Spruce Steel Sign Post  
Diameter 7 6 7 8' long  
Bearing S87°E S17°E N80°W North  
Distance 12.90' 4.09' 4.05' 1.7'  
All trees full scribe and nail in side

Bearing Trees, Reference Objects

\_\_\_\_\_  
\_\_\_\_\_  
\_\_\_\_\_  
\_\_\_\_\_

150 N 25 W  
1/4 529  
1/4 532  
1980  
RIS No. 12261



Sketch

Corner  F.S. Land

Relation of Evidence to Record Features Along Section Lines

Section line to sections \_\_\_\_\_  
Object \_\_\_\_\_  
Record distance \_\_\_\_\_  
Measured distance \_\_\_\_\_

Other Evidence

Describe evidence of use and occupation such as roads, fences, clearings, timber/cutting lines, plantations, etc. Cite source of testimony if any. *10/26/90 Pulled chain from 1/2 mile East. No firm evidence found. Several Jam stumps in area. 13/11/96 Stein*

At time of search:

1. Did you have the record description?

Yes \_\_\_\_\_ No \_\_\_\_\_

2. How was search area located?

Pacing, chaining, photos, maps, etc. \_\_\_\_\_

3. Man hours spent in search \_\_\_\_\_

4. Do you think additional search might

recover evidence? Yes \_\_\_\_\_ No \_\_\_\_\_

5. Signature *mea*

Perpetuation Record

Monument and accessories established. Include brief description of area. *11/6/90 set Alum pipe at proportionate dist. Position established from aerial photo target.*

Certified corner restoration certificate prepared: Yes \_\_\_\_\_ No \_\_\_\_\_

Filed in county records at \_\_\_\_\_ Date \_\_\_\_\_ County Document No. \_\_\_\_\_

Identified on aerial photo No. \_\_\_\_\_ Which is filed at \_\_\_\_\_

T. 150N R. 25W S. Mer. N.F. Chippewa County ITASCA State MN  
SEC Corner common to sections 28, 29, 32 and 33

EXISTING SURVEYS

Original Government Survey

Year surveyed 1882  
 Original monument Wood Post  
(Wood post, stone, pile of stones, pipe, etc.)

Bearing Trees				
Species	<u>TAM.</u>	<u>TAM.</u>	<u>TAM.</u>	<u>B.O.G.</u>
Diameter	<u>14</u>	<u>16</u>	<u>18</u>	<u>12</u>
Bearing	<u>N33°W</u>	<u>N86°E</u>	<u>S29°E</u>	<u>S53°W</u>
Distance	<u>301Ks</u>	<u>301Ks</u>	<u>251Ks</u>	<u>231Ks</u>
	<u>19.8'</u>	<u>19.8'</u>	<u>16.5'</u>	<u>15.2'</u>

Original Evidence Found

Year of search \_\_\_\_\_ By \_\_\_\_\_  
 Monument found \_\_\_\_\_

Original Bearing Trees Found

Species \_\_\_\_\_  
 Diameter \_\_\_\_\_  
 Bearing \_\_\_\_\_  
 Distance \_\_\_\_\_

Subsequent Corner Restoration

Year surveyed 1978 By C. KRAUSE  
 Where filed or recorded \_\_\_\_\_  
 Monument 2" by 36" GALV. IRON PIPE  
(Original, concrete, pipe, iron rod, etc.)  
with A BRASS CAP MKD:  
~~with a brass cap~~

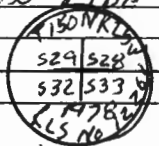
Evidence of Subsequent Corner Restoration Found

Year of search \_\_\_\_\_ By \_\_\_\_\_

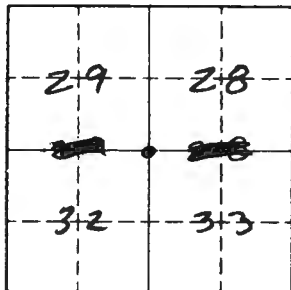
Bearing Trees, Reference Objects

Species	<u>W. SPRUCE</u>	<u>W. SPRUCE</u>	<u>ELM</u>	<u>W. SPRUCE</u>
Diameter	<u>10"</u>	<u>8"</u>	<u>11"</u>	<u>7"</u>
Bearing	<u>N05°E</u>	<u>S67°E</u>	<u>S04°W</u>	<u>N30°W</u>
Distance	<u>40.65'</u>	<u>98.62'</u>	<u>21.52'</u>	<u>52.00'</u>

Bearing Trees, Reference Objects



METAL FENCE Post North 2.7' + WEST 3.3' w/ 54-2, 54-9



Sketch

○ Corner    ▨ F.S. Land

Relation of Evidence to Record Features Along Section Lines

Section line to sections \_\_\_\_\_  
 Object \_\_\_\_\_  
 Record distance \_\_\_\_\_  
 Measured distance \_\_\_\_\_

Other Evidence

Describe evidence of use and occupation such as roads, fences, clearings, timber cutting lines, plantations, etc.. Cite source of testimony if any. \_\_\_\_\_

At time of search:

1. Did you have the record description?

Yes \_\_\_\_\_ No \_\_\_\_\_

2. How was search area located?

Pacing, chaining, photos, maps, etc. \_\_\_\_\_

3. Man hours spent in search \_\_\_\_\_

4. Do you think additional search might

recover evidence? Yes \_\_\_\_\_ No \_\_\_\_\_

5. Signature \_\_\_\_\_

Perpetuation Record

Monument and accessories established. Include brief description of area. \_\_\_\_\_

Certified corner restoration certificate prepared: Yes \_\_\_\_\_ No \_\_\_\_\_

Filed in county records at \_\_\_\_\_ Date \_\_\_\_\_ County Document No. \_\_\_\_\_

Identified on aerial photo No. \_\_\_\_\_ Which is filed at \_\_\_\_\_

Index No. V-11  
(Alphabetical - Sequential)

*Book #1*  
*Page #56*

LAND CORNER RECORD  
(RECTANGULAR SURVEYS)

R9-7100-74 (Rev. 5/80)  
 826-531

T. 150N R. 25W 5<sup>th</sup> Mer. N.F. Chippewa County Ithaca State MN  
1/4 Corner common to sections 28 and 33

EXISTING SURVEYS

Original Government Survey

Year surveyed 1882 by J.R. King  
 Original monument Wood Post  
(Wood post, stone, pile of stones, pipe, etc.)

Bearing Trees

Species	<u>Ash</u>	<u>Elm</u>
Diameter	<u>12"</u>	<u>10"</u>
Bearing	<u>S63E</u>	<u>N67E</u>
Distance	<u>39 1/2</u>	<u>49 1/2</u>
	<u>25.7</u>	<u>32.3'</u>

Original Evidence Found

Year of search 10/26/78 By Krause & Hayes  
 Monument found no evidence

Original Bearing Trees Found

Species	_____
Diameter	<u>no evidence</u>
Bearing	_____
Distance	_____

Subsequent Corner Restoration

Year surveyed 5/8/81 By Oleason & Hayes  
 Where filed or recorded USFS Book #1 Page #56  
 Monument At single prop. position set a 2" x 3/8"  
(Original, concrete post, iron rod, etc.)  
aluminum monument w/ aluminum cap stamped:

Bearing Trees, Reference Objects

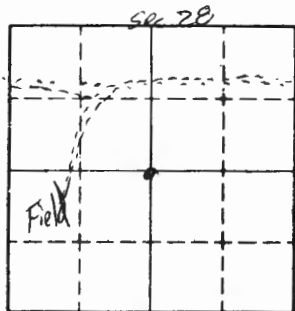
Species	<u>Cedar</u>	<u>Cedar</u>	<u>Ash</u>
Diameter	<u>10"</u>	<u>10"</u>	<u>4"</u>
Bearing	<u>N34°E</u>	<u>S50°E</u>	<u>N52°W</u>
Distance	<u>95.10'</u>	<u>64.55'</u>	<u>11.92'</u>

Evidence of Subsequent Corner Restoration Found

Year of search \_\_\_\_\_ By \_\_\_\_\_

Bearing Trees, Reference Objects

Species	_____
Diameter	_____
Bearing	_____
Distance	_____



Sec 33  
Sketch

○ Corner    ▨ F.S. Land

Relation of Evidence to Record Features Along Section Lines

Section line to sections \_\_\_\_\_

Object \_\_\_\_\_

Record distance \_\_\_\_\_

Measured distance \_\_\_\_\_

Other Evidence

Describe evidence of use and occupation such as roads, fences, clearings, timber cutting lines, plantations, etc.. Cite source of testimony if any.

At time of search:

1. Did you have the record description?

Yes  No \_\_\_\_\_

2. How was search area located?

Pacing, Chaining, photos, maps,  
etc. \_\_\_\_\_

3. How many hours spent in search \_\_\_\_\_

4. Do you think additional search might recover evidence? Yes \_\_\_\_\_ No

5. Signature MCJ 5/20/81

Perpetuation Record

Monument and accessories established. Include brief description of area. \_\_\_\_\_

Shed 9 on E Ash SW 3 1/4  
'Monument is under a lg. downed Ash top.

Certified corner restoration certificate prepared: Yes \_\_\_\_\_ No

Filed in county records at \_\_\_\_\_ Date \_\_\_\_\_ County Document No. \_\_\_\_\_

Identified on aerial photo No. \_\_\_\_\_ Which is filed at \_\_\_\_\_

Index No. V-13  
(Alphabetical - Numerical)

*Book #1*  
*Page #39*

LAND CORNER RECORD  
(RECTANGULAR SURVEYS)

R9-7100-74 (Rev. 5/80)  
826-531

T. 150 N R. 25 W 5<sup>th</sup> Mer. N.F. Chippewa County Itasca State MN  
Section Corner common to sections 27, 28, 33 and 34

EXISTING SURVEYS

**Original Government Survey**

Year surveyed 1882 by J. R. King

Original monument wood post  
(Wood post, stake, pile of stones, pipe, etc.)

**Bearing Trees**

Species	<u>Aspen</u>	<u>Aspen</u>	<u>Aspen</u>	<u>Aspen</u>
Diameter	<u>12</u>	<u>9</u>	<u>14</u>	<u>10</u>
Bearing	<u>N32E</u>	<u>N12W</u>	<u>S22E</u>	<u>S20W</u>
Distance	<u>16 lks</u> <u>10.6'</u>	<u>35 lks</u> <u>23.1'</u>	<u>33 lks</u> <u>21.8'</u>	<u>30 lks</u> <u>19.8'</u>

**Original Evidence Found**

Year of search 10/26/78 By Kipouse & Hayes

Monument found no evidence found - many large Aspen Stubs in area

**Original Bearing Trees Found**

Species \_\_\_\_\_

Diameter no evidence

Bearing \_\_\_\_\_

Distance \_\_\_\_\_

**Subsequent Corner Restoration**

Year surveyed 5/6/81 By Olesen & Hayes

Where filed or recorded USE'S Book #1 Page #39

Monument At double prop. position set a 2" x 3" alum. pipe w/ alum. cap stamped:  
(Original, concrete, post, iron, etc.)

T150R25W  
5.20 1523  
S22E #1  
150 N  
RLS 1

**Evidence of Subsequent Corner Restoration Found**

Year of search \_\_\_\_\_ By \_\_\_\_\_

\_\_\_\_\_

\_\_\_\_\_

\_\_\_\_\_

**Bearing Trees, Reference Objects**

Species	<u>Balsam</u>	<u>Poplar</u>	<u>W. Pine</u>	<u>Balsam</u>
Diameter	<u>6"</u>	<u>10"</u>	<u>13"</u>	<u>7"</u>
Bearing	<u>N79°E</u>	<u>S70°E</u>	<u>S65°W</u>	<u>N32°W</u>
Distance	<u>17.33'</u>	<u>54.32'</u>	<u>118.30'</u>	<u>53.30'</u>

All trees double banded & scribed w/nail on side

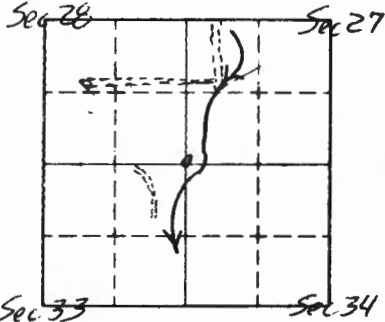
**Bearing Trees, Reference Objects**

\_\_\_\_\_

\_\_\_\_\_

\_\_\_\_\_

\_\_\_\_\_



Sketch

○ Corner    ▨ F.S. Land

Relation of Evidence to Record Features Along Section Lines

V-13

Section line to sections	_____	_____	_____	_____
Object	_____	_____	_____	_____
Record distance	_____	_____	_____	_____
Measured distance	_____	_____	_____	_____

Other Evidence

Describe evidence of use and occupation such as roads, fences, clearings, timber cutting lines, plantations, etc.. Cite source of testimony if any.

*5/6/91 corner falls in thick 2" Aspen. Jones creek to the S & E about 200'*

At time of search:

1. Did you have the record description?

Yes  No \_\_\_\_\_

2. How was search area located?

Pacing, chaining, photos, maps, etc.

Perpetuation Record

Monument and accessories established. Include brief description of area.

*5/9/91 Sign 54-9 on 2" Aspen NW 2.5'*

3. Man hours spent in search \_\_\_\_\_

4. Do you think additional search might recover evidence? Yes \_\_\_\_\_ No

Certified corner restoration certificate prepared: Yes \_\_\_\_\_ No

Filed in county records at \_\_\_\_\_ Date \_\_\_\_\_ County Document No. \_\_\_\_\_

Identified on aerial photo No. \_\_\_\_\_ Which is filed at \_\_\_\_\_

5. Signature *MCA 5/20/91*



Index No. V-15  
(Alphabetical - Numerical)

Book #1  
Page #40

LAND CORNER RECORD  
(RECTANGULAR SURVEYS)

R9-7 150-4 (Rev. 6/13/67)  
GPO 802-127

T. 150 N. R. 25 W. 5<sup>th</sup> Mer. N.F. Chippewa County Itasca State MN  
Quarter Corner common to sections 27 and 34

EXISTING SURVEYS

Original Government Survey

Year surveyed 1887 by King  
Original monument wood post  
(Wood post, stone, pile of stones, pipe, etc.)

Bearing Trees

Species Cedar Cedar  
Diameter 4 4  
Bearing N59°W S59°W  
Distance 5/15 0/15  
3.3' 5.3'

Subsequent Corner Restoration

Year surveyed 5/8/81 By Stolan & Robertson  
Where filed or recorded \_\_\_\_\_  
Monument At position establish from Original BT's set a  
2" x 30" Alum. pipe w/ alum cap.  
(Original, concrete post, iron rod, etc.)

Bearing Trees, Reference Objects

Species B. Ash B. Ash Cedar  
Diameter 6" 3" 6"  
Bearing N31°E S69°E N07°W  
Distance 26.71' 14.62' 36.26'

Original Evidence Found

Year of search 4/25/79 By Krause & Hayes  
Monument found no trace located

Original Bearing Trees Found

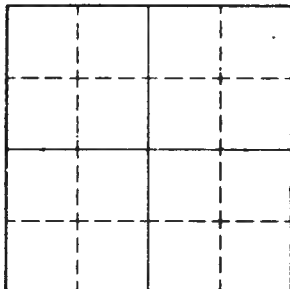
Species Cedar Cedar (dead)  
Diameter 12" 10"  
Bearing \_\_\_\_\_  
Distance 3.3' 5.3'  
Scribe Visible Scribe Overgrown

Evidence of Subsequent Corner Restoration Found

Year of search \_\_\_\_\_ By \_\_\_\_\_  
\_\_\_\_\_  
\_\_\_\_\_  
\_\_\_\_\_

Bearing Trees, Reference Objects

\_\_\_\_\_  
\_\_\_\_\_  
\_\_\_\_\_  
\_\_\_\_\_



Sketch

○ Corner    ▨ F.S. Land

Relation of Evidence to Record Features Along Section Lines

V-15

Section line to sections \_\_\_\_\_

Object \_\_\_\_\_

Record distance \_\_\_\_\_

Measured distance \_\_\_\_\_

Other Evidence

Describe evidence of use and occupation such as roads, fences, clearings, timber cutting lines, plantations, etc.. Cite source of testimony if any. \_\_\_\_\_

At time of search:

1. Did you have the record description?

Yes \_\_\_\_\_ No \_\_\_\_\_

2. How was search area located?

Pacing, chaining, photos, maps, etc. \_\_\_\_\_

3. Man hours spent in search \_\_\_\_\_

4. Do you think additional search might

recover evidence? Yes \_\_\_\_\_ No \_\_\_\_\_

5. Signature \_\_\_\_\_

Perpetuation Record

Monument and accessories established. Include brief description of area. \_\_\_\_\_

Certified corner restoration certificate prepared: Yes \_\_\_\_\_ No \_\_\_\_\_

Filed in county records at \_\_\_\_\_ Date \_\_\_\_\_ County Document No. \_\_\_\_\_

Identified on aerial photo No. \_\_\_\_\_ Which is filed at \_\_\_\_\_

Index No. V-17  
(Alphabetical - Numerical)

Book 1  
 Page 22

LAND CORNER RECORD  
(RECTANGULAR SURVEYS)

RG-7150-4 (Rev. 6/13/67)  
 GPO 808-127

T. 150 N R. 25 W 5 Mer. N.F. Chippewa County Itasca State Mn  
Sec Corner common to sections 26, 27, 34 and 35

EXISTING SURVEYS

Original Government Survey


Year surveyed 1882  
 Original monument Wood Post  
(Wood post, stone, pile of stones, pipe, etc.)

Bearing Trees

Species	TAM	TAM	ASPEN	Ash
Diameter	12	12	5	4
Bearing	558°E	576°W	N65°E	N27°W
Distance	301Ks 19.8'	321Ks 21.1'	501Ks 33.0'	401Ks 26.4'

Subsequent Corner Restoration

Year surveyed 1978 By STEFAN  
 Where filed or recorded \_\_\_\_\_  
 Monument 2" by 36" GALV. IRON PIPE  
(Original, concrete post, iron rod, etc.)  
with BRASS CAP MKD's



Bearing Trees, Reference Objects

Species	B. Ash	Elm	B. Ash	B. Ash
Diameter	12"	14"	9"	10"
Bearing	N40°E	S19°E	S10°W	N20°W
Distance	39.60'	38.44'	27.80'	19.75'

Metal FENCE Post East 2.3' + North 2.0' w/54+2+4

Original Evidence Found

Year of search \_\_\_\_\_ By \_\_\_\_\_  
 Monument found \_\_\_\_\_

Original Bearing Trees Found

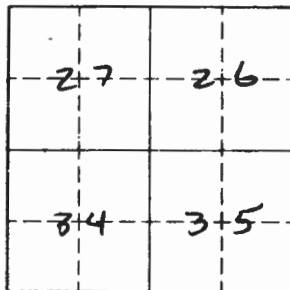
Species \_\_\_\_\_  
 Diameter \_\_\_\_\_  
 Bearing \_\_\_\_\_  
 Distance \_\_\_\_\_

Evidence of Subsequent Corner Restoration Found

Year of search \_\_\_\_\_ By \_\_\_\_\_

Bearing Trees, Reference Objects

Species \_\_\_\_\_  
 Diameter \_\_\_\_\_  
 Bearing \_\_\_\_\_  
 Distance \_\_\_\_\_



Sketch

○ Corner     F.S. Land

Relation of Evidence to Record Features Along Section Lines

Section line to sections \_\_\_\_\_  
 Object \_\_\_\_\_  
 Record distance \_\_\_\_\_  
 Measured distance \_\_\_\_\_

Other Evidence

Describe evidence of use and occupation such as roads, fences, clearings, timber cutting lines, plantations, etc.. Cite source of testimony if any. \_\_\_\_\_

At time of search:

1. Did you have the record description?

Yes \_\_\_\_\_ No \_\_\_\_\_

2. How was search area located?

Pacing, chaining, photos, maps, etc. \_\_\_\_\_

3. Man hours spent in search \_\_\_\_\_

4. Do you think additional search might

recover evidence? Yes \_\_\_\_\_ No \_\_\_\_\_

5. Signature \_\_\_\_\_

Perpetuation Record

Monument and accessories established. Include brief description of area. \_\_\_\_\_

Certified corner restoration certificate prepared: Yes \_\_\_\_\_ No \_\_\_\_\_

Filed in county records at \_\_\_\_\_ Date \_\_\_\_\_ County Document No. \_\_\_\_\_

Identified on aerial photo No. \_\_\_\_\_ Which is filed at \_\_\_\_\_

Index No. V-19  
(Alphabetical - Numerical)

Book 1  
Page 23

LAND CORNER RECORD  
(RECTANGULAR SURVEYS)

R9-7150-4 (Rev. 6/13/67)  
GPO 502-127

T. 150N R. 25W S. Mer. N.F. Chippewa County ITASCA State MN  
1/4 Corner common to sections 26 and 35

EXISTING SURVEYS

Original Government Survey

Year surveyed 1882  
Original monument Wood Post  
(Wood post, stone, pile of stones, pipe, etc.)

Bearing Trees

Species SPRUCE SPRUCE  
Diameter 4 5  
Bearing 550°W N50°E  
Distance 61Ks 41Ks  
4.0' 2.6'

Subsequent Corner Restoration

Year surveyed 1978 By STEFAN  
Where filed or recorded \_\_\_\_\_  
Monument 2" by 3/8" GALV. IRON PIPE  
(Original concrete post, iron rod, etc.)  
with BRASS CAP MKD.



Bearing Trees, Reference Objects

Species Cedar Cedar Cedar STEEL Post  
Diameter 15" 30" 17" East 2.0'  
Bearing N16°E S16°W N64°W West 2.0'  
Distance 8.69' 104.16' 79.97' W/54-2+4

Original Evidence Found

Year of search \_\_\_\_\_ By \_\_\_\_\_  
Monument found \_\_\_\_\_

Original Bearing Trees Found

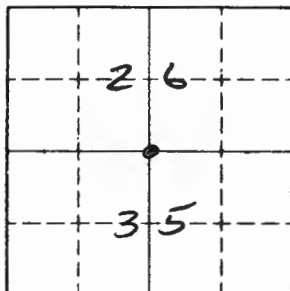
Species \_\_\_\_\_  
Diameter \_\_\_\_\_  
Bearing \_\_\_\_\_  
Distance \_\_\_\_\_

Evidence of Subsequent Corner Restoration Found

Year of search \_\_\_\_\_ By \_\_\_\_\_

Bearing Trees, Reference Objects

\_\_\_\_\_



Sketch

○ Corner    ▨ F.S. Land

Relation of Evidence to Record Features Along Section Lines

Section line to sections \_\_\_\_\_  
 Object \_\_\_\_\_  
 Record distance \_\_\_\_\_  
 Measured distance \_\_\_\_\_

Other Evidence

Describe evidence of use and occupation such as roads, fences, clearings, timber cutting lines, plantations, etc.. Cite source of testimony if any. \_\_\_\_\_

At time of search:

1. Did you have the record description?

Yes \_\_\_\_\_ No \_\_\_\_\_

2. How was search area located?

Pacing, chaining, photos, maps, etc. \_\_\_\_\_

3. Man hours spent in search \_\_\_\_\_

4. Do you think additional search might

recover evidence? Yes \_\_\_\_\_ No \_\_\_\_\_

5. Signature \_\_\_\_\_

Perpetuation Record

Monument and accessories established. Include brief description of area. \_\_\_\_\_

Certified corner restoration certificate prepared: Yes \_\_\_\_\_ No \_\_\_\_\_

Filed in county records at \_\_\_\_\_ Date \_\_\_\_\_ County Document No. \_\_\_\_\_

Identified on aerial photo No. \_\_\_\_\_ Which is filed at \_\_\_\_\_

Index No. V-21  
(Alphabetical - Numerical)Book #1  
Page #4LAND CORNER RECORD  
(RECTANGULAR SURVEYS)

R9-7150-4 (Rev. 6/13/67)

GPO 802-127

T. 150 N R. 25 W Mer. N.F. Chippewa County Itasca State MN  
Section Corner common to sections 25, 26, 35 and 36

## EXISTING SURVEYS

## Original Government Survey

Year surveyed 1982  
Original monument wood post  
(Wood post, stone, pile of stones, pipe, etc.)

Bearing Trees			
Species	<u>Spruce</u>	<u>Balm of Gai</u>	<u>Aspen</u>
Diameter	<u>5</u>	<u>15</u>	<u>8</u>
Bearing	<u>N26°E</u>	<u>N82°W</u>	<u>S70°E</u>
Distance	<u>12 1/2</u> <u>(7.9')</u>	<u>23 1/2</u> <u>(15.2')</u>	<u>25 1/2</u> <u>(16.5')</u>

## Original Evidence Found

Year of search 1977 & 1980 By Stefan  
Monument found none

## Original Bearing Trees Found

Species \_\_\_\_\_  
Diameter none  
Bearing \_\_\_\_\_  
Distance \_\_\_\_\_

## Subsequent Corner Restoration

Year surveyed ~~1982~~ 11/1/80 By Stefan  
Where filed or recorded U.S.F.S. Book #1 Page #4  
Monument At double proportionate position of a 2" x 30"  
(Original concrete post, if filed, etc.)  
Alum. run pipe with alum. cap up 10'  
8" steel sign post 3.9' West

## Evidence of Subsequent Corner Restoration Found

Year of search \_\_\_\_\_ By \_\_\_\_\_  
\_\_\_\_\_

## Bearing Trees, Reference Objects

Species	<u>W. Pine</u>	<u>W. Pine</u>	<u>Birch</u>	<u>Aspen</u>
Diameter	<u>16</u>	<u>23</u>	<u>9"</u>	<u>10"</u>
Bearing	<u>S1°E</u>	<u>N78°E</u>	<u>N80°W</u>	<u>S58°E</u>
Distance	<u>40.35'</u>	<u>128.80'</u>	<u>27.55'</u>	<u>4.47'</u>

## Bearing Trees, Reference Objects

\_\_\_\_\_

150 N R 25 W  
26 25  
35 36  
150  
R 25 W





Index No. V-23  
(Alphabetical - Numerical)

LAND CORNER RECORD  
(RECTANGULAR SURVEYS)

R9-7150-4 (Rev. 6/13/67)  
 GPO 802-127

T. 150 N R. 25 W 5 Mer. N.F. CHIPPewa County ILLINOIS State IL  
1/4 Corner common to sections 25 and 36

EXISTING SURVEYS

Original Government Survey

Year surveyed 1882  
 Original monument Wood Post  
(Wood post, stone, pile of stones, pipe, etc.)  
 Bearing Trees  
 Species TAM. TAM.  
 Diameter 20" 18"  
 Bearing N38°W S44°W  
 Distance 101Ks 121Ks  
6.6' 7.9'

Original Evidence Found


Year of search \_\_\_\_\_ By \_\_\_\_\_  
 Monument found \_\_\_\_\_

Original Bearing Trees Found

Species \_\_\_\_\_  
 Diameter \_\_\_\_\_  
 Bearing \_\_\_\_\_  
 Distance \_\_\_\_\_

Subsequent Corner Restoration

Year surveyed 1978 By STEFAN  
 Where filed or recorded \_\_\_\_\_  
 Monument 2 1/2" by 36" GALV. IRON  
(Original: concrete post, iron rod, etc.)  
PIPE WITH BRASS CAP MKdi



Evidence of Subsequent Corner Restoration Found

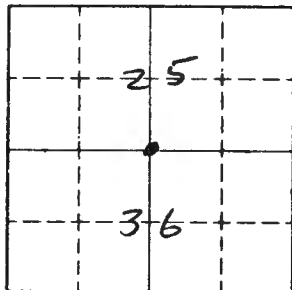
Year of search \_\_\_\_\_ By \_\_\_\_\_  
 \_\_\_\_\_  
 \_\_\_\_\_  
 \_\_\_\_\_

Bearing Trees, Reference Objects

Species W. SPRUCE W. SPRUCE W. SPRUCE STEEL Post  
 Diameter 7" 8" 6" East 2.2'  
 Bearing N28°E S73°E S64°W West 2.4'  
 Distance 44.74' 37.94' 38.26' W/54.744'

Bearing Trees, Reference Objects

\_\_\_\_\_  
 \_\_\_\_\_  
 \_\_\_\_\_  
 \_\_\_\_\_



Sketch

○ Corner    ▨ F.S. Land

Relation of Evidence to Record Features Along Section Lines

Section line to sections \_\_\_\_\_  
 Object \_\_\_\_\_  
 Record distance \_\_\_\_\_  
 Measured distance \_\_\_\_\_

Other Evidence

Describe evidence of use and occupation such as roads, fences, clearings, timber cutting lines, plantations, etc.. Cite source of testimony if any. \_\_\_\_\_  
 \_\_\_\_\_  
 \_\_\_\_\_  
 \_\_\_\_\_  
 \_\_\_\_\_

At time of search:

1. Did you have the record description?

Yes \_\_\_\_\_ No \_\_\_\_\_

2. How was search area located?

Pacing, chaining, photos, maps,  
 etc. \_\_\_\_\_  
 \_\_\_\_\_

3. Man hours spent in search \_\_\_\_\_

4. Do you think additional search might

recover evidence? Yes \_\_\_\_\_ No \_\_\_\_\_

Perpetuation Record

Monument and accessories established. Include brief description of area. \_\_\_\_\_  
 \_\_\_\_\_  
 \_\_\_\_\_  
 \_\_\_\_\_  
 \_\_\_\_\_

Certified corner restoration certificate prepared: Yes \_\_\_\_\_ No \_\_\_\_\_

Filed in county records at \_\_\_\_\_ Date \_\_\_\_\_ County Document No. \_\_\_\_\_

5. Signature \_\_\_\_\_ Identified on aerial photo No. \_\_\_\_\_ Which is filed at \_\_\_\_\_

Index No. Y-25  
(Alphabetical - Numerical)

Book 2  
PAGE 35

LAND CORNER RECORD  
(RECTANGULAR SURVEYS)

RD-7 150-4 (Rev. 6/13/67)  
GPO 802-127

T. 150 R. 25 S. Mer. N.F. CHIPPEWA County ITASCA State MN  
SEC Corner common to sections 25 and 36

EXISTING SURVEYS

Original Government Survey

Year surveyed 1876  
Original monument Wood Post  
(Wood post, stone, pile of stones, pipe, etc.)

Bearing Trees

Species SPRUCE SPRUCE  
Diameter 10" 8"  
Bearing N80°W S76°W  
Distance 60 Ks 50 Ks

Original Evidence Found

Year of search \_\_\_\_\_ By \_\_\_\_\_  
Monument found \_\_\_\_\_

Original Bearing Trees Found

Species \_\_\_\_\_  
Diameter \_\_\_\_\_  
Bearing \_\_\_\_\_  
Distance \_\_\_\_\_

Subsequent Corner Restoration

Year surveyed 1913 By ITASCA County  
Where filed or recorded \_\_\_\_\_  
Monument \_\_\_\_\_  
(Original, concrete post, iron rod, etc.)

Evidence of Subsequent Corner Restoration Found

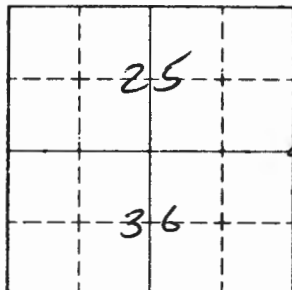
Year of search \_\_\_\_\_ By ITASCA County  
\_\_\_\_\_  
\_\_\_\_\_  
\_\_\_\_\_

Bearing Trees, Reference Objects

Species ASPEN FIR  
Diameter 12" 7"  
Bearing S50°W N80°W  
Distance 42.3' 44.9'

Bearing Trees, Reference Objects

IRON IRON  
MONUMENT MONUMENT  
S47 1/2°W N59 1/2°W  
50.60' 50.60'



Sketch

○ Corner    ▨ F.S. Land

Relation of Evidence to Record Features Along Section Lines

Section line to sections \_\_\_\_\_  
 Object \_\_\_\_\_  
 Record distance \_\_\_\_\_  
 Measured distance \_\_\_\_\_

Other Evidence

Describe evidence of use and occupation such as roads, fences, clearings, timber cutting lines, plantations, etc.. Cite source of testimony if any. \_\_\_\_\_

At time of search:

1. Did you have the record description?

Yes \_\_\_\_\_ No \_\_\_\_\_

2. How was search area located?

Pacing, chaining, photos, maps, etc. \_\_\_\_\_

3. Man hours spent in search \_\_\_\_\_

4. Do you think additional search might recover evidence? Yes \_\_\_\_\_ No \_\_\_\_\_

5. Signature \_\_\_\_\_

Perpetuation Record

Monument and accessories established. Include brief description of area. \_\_\_\_\_

Certified corner restoration certificate prepared: Yes \_\_\_\_\_ No \_\_\_\_\_

Filed in county records at \_\_\_\_\_ Date \_\_\_\_\_ County Document No. \_\_\_\_\_

Identified on aerial photo No. \_\_\_\_\_ Which is filed at \_\_\_\_\_

Index No. X-1  
(Alphabetical - Numerical)

Book 2  
Page 66

LAND CORNER RECORD  
(RECTANGULAR SURVEYS)

R9-7150-4 (Rev. 6/13/67)  
GPO 802-127

T. 150N R. 25W S. Mer. N.F. CHIPPEWA County ITASCA State MINN  
1/4 Corner common to sections 31 and 36

EXISTING SURVEYS

Original Government Survey

Year surveyed 1875  
Original monument Wood Post  
(Wood post, stone, pile of stones, pipe, etc.)

Bearing Trees

Species SPRUCE SPRUCE  
Diameter 8" 10"  
Bearing N71°E N56°W  
Distance 11.1Ks 18.1Ks  
7.3' 11.9'

Subsequent Corner Restoration

Year surveyed 1980 By C. KRAUSE  
Where filed or recorded \_\_\_\_\_  
Monument 2" by 24" IRON PIPE  
(Original: concrete pipe, iron rod, etc.)  
with BRASS CAP MKD:

150N  
R26WR25W  
1/4  
536 531  
1980  
R.S. No. 12261

Found a 1" x 16" STEEL pin in place

Bearing Trees, Reference Objects

Species W.OAK BAG. Ash  
Diameter 6" 8" 7"  
Bearing S41°E S52°W N80°W  
Distance 103.89' 119.50' 79.50'

Original Evidence Found

Year of search \_\_\_\_\_ By \_\_\_\_\_  
Monument found \_\_\_\_\_

Original Bearing Trees Found

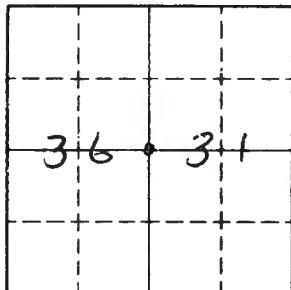
Species \_\_\_\_\_  
Diameter \_\_\_\_\_  
Bearing \_\_\_\_\_  
Distance \_\_\_\_\_

Evidence of Subsequent Corner Restoration Found

Year of search 6-2-94 By RMYCK  
Fd. F'S MONUMENT LYING BY W BT  
REMOVED BACK TO STATION - ITASCA  
COUNTY SET 1/2" x 48" REROD AT TRUE  
CORNER POSITION ON 5-1-94

Bearing Trees, Reference Objects

\_\_\_\_\_  
\_\_\_\_\_  
\_\_\_\_\_



Sketch

○ Corner    ▨ F.S. Land

Relation of Evidence to Record Features Along Section Lines

Section line to sections \_\_\_\_\_  
 Object \_\_\_\_\_  
 Record distance \_\_\_\_\_  
 Measured distance \_\_\_\_\_

Other Evidence

Describe evidence of use and occupation such as roads, fences, clearings, timber cutting lines, plantations, etc.. Cite source of testimony if any. \_\_\_\_\_  
 \_\_\_\_\_  
 \_\_\_\_\_  
 \_\_\_\_\_

At time of search:

1. Did you have the record description?

Yes \_\_\_\_\_ No \_\_\_\_\_

2. How was search area located?

Pacing, chaining, photos, maps,  
 etc. \_\_\_\_\_  
 \_\_\_\_\_

3. Man hours spent in search \_\_\_\_\_  
 \_\_\_\_\_

4. Do you think additional search might

recover evidence? Yes \_\_\_\_\_ No \_\_\_\_\_  
 \_\_\_\_\_

5. Signature \_\_\_\_\_

Perpetuation Record

Monument and accessories established. Include brief description of area. \_\_\_\_\_  
 \_\_\_\_\_  
 \_\_\_\_\_  
 \_\_\_\_\_

Certified corner restoration certificate prepared: Yes \_\_\_\_\_ No \_\_\_\_\_

Filed in county records at \_\_\_\_\_ Date \_\_\_\_\_ County Document No. \_\_\_\_\_

Identified on aerial photo No. \_\_\_\_\_ Which is filed at \_\_\_\_\_

Index No. X-5  
(Alphabetical - Numerical)

LAND CORNER RECORD  
(RECTANGULAR SURVEYS)

RD-7 150-4 (Rev. 6/13/67)  
GPO 802-127

T. 150N R. 25W Sth Mer. N.F. Chippewa County Itasca State MN  
14 Corner common to sections 31 and 32

EXISTING SURVEYS

Original Government Survey

Year surveyed \_\_\_\_\_ By \_\_\_\_\_

Original monument iron  
(Wood post, stone, oil or stone, pipe, etc.)

Bearing Trees

Species Balsam Balsam  
Diameter 1 4  
Bearing N100W N159W  
Distance 15/55

Subsequent Corner Restoration

Year surveyed \_\_\_\_\_ By \_\_\_\_\_

Where filed or recorded \_\_\_\_\_

Monument \_\_\_\_\_  
(Original, concrete post, iron rod, etc.)

Bearing Trees, Reference Objects

Species \_\_\_\_\_  
Diameter \_\_\_\_\_  
Bearing \_\_\_\_\_  
Distance \_\_\_\_\_

Original Evidence Found

Year of search \_\_\_\_\_ By \_\_\_\_\_

Monument found \_\_\_\_\_

Original Bearing Trees Found

Species \_\_\_\_\_  
Diameter \_\_\_\_\_  
Bearing \_\_\_\_\_  
Distance \_\_\_\_\_

Evidence of Subsequent Corner Restoration Found

Year of search \_\_\_\_\_ By \_\_\_\_\_


\_\_\_\_\_  
\_\_\_\_\_  
\_\_\_\_\_

Bearing Trees, Reference Objects

\_\_\_\_\_  
\_\_\_\_\_  
\_\_\_\_\_  
\_\_\_\_\_

Relation of Evidence to Record Features Along Section Lines

Section line to sections \_\_\_\_\_  
 Object \_\_\_\_\_  
 Record distance \_\_\_\_\_  
 Measured distance \_\_\_\_\_



Sketch

○ Corner    ▨ F.S. Land

At time of search:

1. Did you have the record description?  
 Yes \_\_\_\_\_ No \_\_\_\_\_

2. How was search area located?  
 Pacing, chaining, photos, maps,  
 etc. \_\_\_\_\_

3. Man hours spent in search \_\_\_\_\_

4. Do you think additional search might  
 recover evidence? Yes \_\_\_\_\_ No \_\_\_\_\_

5. Signature \_\_\_\_\_

Other Evidence

Describe evidence of use and occupation such as roads, fences, clearings, timber cutting lines, plantations, etc.. Cite source of testimony if any. \_\_\_\_\_

Perpetuation Record

Monument and accessories established. Include brief description of area. \_\_\_\_\_

MKD Wew BT  
 11-7-80 GK-RM OS  
 1 ASPEN 13" S 25° W 76.51 MKD 1/4 S 31 BT  
 2 ELM 8" S 16° E 76.95 MKD 1/4 S 32 BT  
 3 ASPEN 7" N 13° E 113.95 MKD 1/4 S 32 BT  
 4 STA WIRT N 12° W 111.25

2" X 24" F.S. MON., WITH GRASS CAP MKO TISON R25W  
 3" BELOW BLACKTOP SURFACE  
 IRON PIN 1/2 X 12" BESIDE MONUMENT  
 531/532

Certified corner restoration certificate prepared: \_\_\_\_\_ No \_\_\_\_\_  
 Filed in county records at \_\_\_\_\_ Date \_\_\_\_\_ County Document No. \_\_\_\_\_  
 identified on aerial photo No. \_\_\_\_\_ Which is filed at \_\_\_\_\_



Index No. X-7  
(Alphabetical - Numerical)LAND CORNER RECORD  
(RECTANGULAR SURVEYS)

R9-7150-4 (Rev. 6/13/67)

GPO 802-127

T. 150 R. 25  
Center 1/4Mer. N.F. Chippewa County Itasca State Minnesota  
Corner common to sections 32 and \_\_\_\_\_

## EXISTING SURVEYS

## Original Government Survey

Year surveyed \_\_\_\_\_

Original monument \_\_\_\_\_  
(Wood post, stone, pile of stones, pipe, etc.)

## Bearing Trees

Species \_\_\_\_\_

Diameter \_\_\_\_\_

Bearing \_\_\_\_\_

Distance \_\_\_\_\_

## Subsequent Corner Restoration

Year surveyed \_\_\_\_\_ By \_\_\_\_\_

Where filed or recorded \_\_\_\_\_

Monument \_\_\_\_\_  
(Original, concrete post, iron rod, etc.)

## Bearing Trees, Reference Objects

Species \_\_\_\_\_

Diameter \_\_\_\_\_

Bearing \_\_\_\_\_

Distance \_\_\_\_\_

## Original Evidence Found

Year of search \_\_\_\_\_ By \_\_\_\_\_

Monument found \_\_\_\_\_

## Original Bearing Trees Found

Species \_\_\_\_\_

Diameter \_\_\_\_\_

Bearing \_\_\_\_\_

Distance \_\_\_\_\_

## Evidence of Subsequent Corner Restoration Found

Year of search \_\_\_\_\_ By \_\_\_\_\_

\_\_\_\_\_

\_\_\_\_\_

\_\_\_\_\_

\_\_\_\_\_

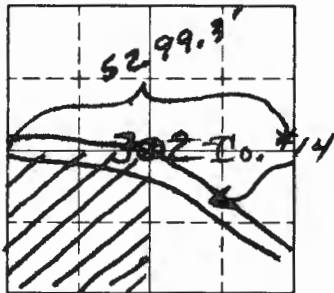
## Bearing Trees, Reference Objects

\_\_\_\_\_

\_\_\_\_\_

\_\_\_\_\_

\_\_\_\_\_



Sketch

○ Corner    ▨ F.S. Land

Relation of Evidence to Record Features Along Section Lines

Section line to sections \_\_\_\_\_  
 Object \_\_\_\_\_  
 Record distance \_\_\_\_\_  
 Measured distance \_\_\_\_\_

Other Evidence

Describe evidence of use and occupation such as roads, fences, clearings, timber cutting lines, plantations, etc.. Cite source of testimony if any. \_\_\_\_\_

At time of search:

1. Did you have the record description?  
 Yes \_\_\_\_\_ No \_\_\_\_\_

2. How was search area located?  
 Pacing, chaining, photos, maps,  
 etc. \_\_\_\_\_

3. Man hours spent in search \_\_\_\_\_

4. Do you think additional search might  
 recover evidence? Yes \_\_\_\_\_ No \_\_\_\_\_

5. Signature \_\_\_\_\_

Perpetuation Record

Monument and accessories, established. Include brief description of area.  
*I chained a dist given to me by Itasca Co. Court House from the East 1/4 cor and put up a F.S.L.P. on the North side of a 7" Algon 104' south of Approx Cur. and painted blue line South*

*3/27*

*Ronald Olson*

Certified corner restoration certificate prepared: Yes \_\_\_\_\_ No \_\_\_\_\_

Filed in county records at \_\_\_\_\_ Date \_\_\_\_\_ County Document No. \_\_\_\_\_

Identified on aerial photo No. \_\_\_\_\_ Which is filed at \_\_\_\_\_

Index No. X-9  
(Alphabetical - Numerical)

*2285 #1*  
*Page #54*

LAND CORNER RECORD  
(RECTANGULAR SURVEYS)

RD-7150-4 (Rev. 6/13/67)  
 GPO 508-127

T. 150 N R. 25 W Mer. N.F. Chippewa County Itasca State Mn  
 Corner common to sections 14, 5<sup>th</sup>, 32 and 33

EXISTING SURVEYS

**Original Government Survey**

Year surveyed 1893

Original monument wood post  
(Wood post, stone, pile of stones, pipe, etc.)

**Bearing Trees**

Species	<u>Spruce</u>	<u>Spruce</u>
Diameter	<u>3"</u>	<u>4"</u>
Bearing	<u>N38E</u>	<u>N57W</u>
Distance	<u>35 lks</u>	<u>6 lks</u>

**Original Evidence Found**

Year of search 10/26/78 By Krause Stefan, Hayes

Monument found no wood post but found an  
Iron Rod

**Original Bearing Trees Found**

Species	<u>destroyed by Road</u>
Diameter	<u>Construction</u>
Bearing	
Distance	

**Subsequent Corner Restoration**

Year surveyed 11/6/80 By W.N. Olson

Where filed or recorded \_\_\_\_\_

Monument 24" x 2" galv. iron pipe w/ brass cap stamped  
(Original concrete pad, iron rod, etc.)  
Monument down 0.8' under road surface.  
3/4" sq. iron rod on north side of pipe

**Evidence of Subsequent Corner Restoration Found**

Year of search \_\_\_\_\_ By \_\_\_\_\_

**Bearing Trees, Reference Objects**

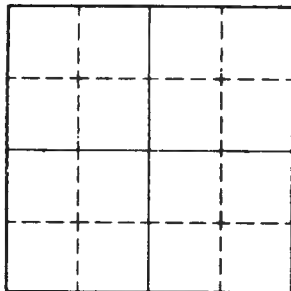
Species	<u>W. Oak</u>	<u>Elm</u>	<u>W. Oak</u>	<u>U.S.G.S. Bench</u>
Diameter	<u>14"</u>	<u>17"</u>	<u>13"</u>	<u>Mark</u>
Bearing	<u>S14PE</u>	<u>N19°W</u>	<u>N50°W</u>	<u>N10°W</u>
Distance	<u>262.00'</u>	<u>143'</u>	<u>238.78'</u>	<u>161.75'</u>

1/4 533 BT 1/4 532 BT 1/4 532 BT 8' Steel Sign Post on South Side of B.M.

**Bearing Trees, Reference Objects**

Species	
Diameter	
Bearing	
Distance	

*7150W R250*  
*44*  
*532/533*  
*1960*  
*815 To 1960*



Sketch

○ Corner  F.S. Land

Relation of Evidence to Record Features Along Section Lines

Section line to sections \_\_\_\_\_

Object \_\_\_\_\_

Record distance \_\_\_\_\_

Measured distance \_\_\_\_\_

Other Evidence

Describe evidence of use and occupation such as roads, fences, clearings, timber cutting lines, plantations, etc.. Cite source of testimony if any.

*10/26/78*  
 With metal detector located iron at intersection  
 of road & s. Fence & old trail north. This road  
 intersection & iron is the best remaining evidence of  
 this corner. 1/4 Mile Station 10/26/78

At time of search:

1. Did you have the record description?

Yes \_\_\_\_\_ No \_\_\_\_\_

2. How was search area located?

Pacing, chaining, photos, maps,  
etc. \_\_\_\_\_

3. Man hours spent in search \_\_\_\_\_

4. Do you think additional search might

recover evidence? Yes \_\_\_\_\_ No \_\_\_\_\_

5. Signature *M. C. Hayes*

Perpetuation Record

Monument and accessories established. Include brief description of area. \_\_\_\_\_

Certified corner restoration certificate prepared: Yes \_\_\_\_\_ No \_\_\_\_\_

Filed in county records at \_\_\_\_\_ Date \_\_\_\_\_ County Document No. \_\_\_\_\_

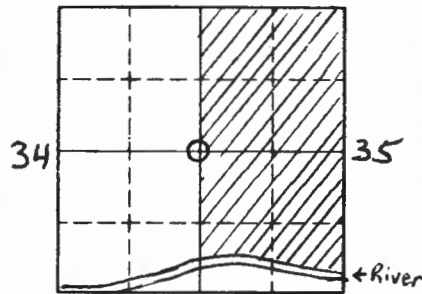
Identified on aerial photo No. \_\_\_\_\_ Which is filed at \_\_\_\_\_

T. 150 N R. 25 W 5<sup>th</sup> Mer. N.F. Chippewa County Itasca State Mn  
1/4 Corner common to sections 34 and 35

EXISTING SURVEYS

Original Government Survey	Original Evidence Found
Year surveyed _____	Year of search _____ By _____
Original monument _____ <small>(Wood post, stone, pile of stones, pipe, etc.)</small>	Monument found _____
Bearing Trees	Original Bearing Trees Found
Species _____	Species _____
Diameter _____	Diameter _____
Bearing _____	Bearing _____
Distance _____	Distance _____
Subsequent Corner Restoration	Evidence of Subsequent Corner Restoration Found
Year surveyed _____ By _____	Year of search <u>3/14/85</u> By <u>Ausk, Jackson, Shultz</u>
Where filed or recorded <u>Corner set by M. Stefan</u>	<u>Moved corner to proper position</u>
Monument <u>in 1981 but in wrong position</u> <small>(Original, concrete post, iron rod, etc.)</small>	<u>Corner is a 2 inch by 30 inch</u>
_____	<u>Aluminum pipe with an Aluminum</u>
_____	<u>cap stoped as shown:</u>
Bearing Trees, Reference Objects	Bearing Trees, Reference Objects
Species _____	<u>B. Ash 1981 B. Ash 1981 B. Ash</u>
Diameter _____	<u>9.0" 6.7" 5.4"</u>
Bearing _____	<u>N57°E S71°E N65°W</u>
Distance _____	<u>29.80' 13.08' 29.73'</u>

T. 150 N R. 25 W  
 1/4  
 S. 34 | S. 35  
 1981  
 B.S. 12261



Sketch

○ Corner    ▨ F.S. Land

Relation of Evidence to Record Features Along Section Lines

Section line to sections \_\_\_\_\_  
 Object \_\_\_\_\_  
 Record distance \_\_\_\_\_  
 Measured distance \_\_\_\_\_

Other Evidence

Describe evidence of use and occupation such as roads, fences, clearings, timber cutting lines, plantations, etc.. Cite source of testimony if any. *Red line runs N. & S. from corner*

At time of search:

1. Did you have the record description?

Yes \_\_\_\_\_ No \_\_\_\_\_

2. How was search area located?

Pacing, chaining, photos, maps, etc. \_\_\_\_\_

3. Man hours spent in search \_\_\_\_\_

4. Do you think additional search might recover evidence? Yes \_\_\_\_\_ No \_\_\_\_\_

5. Signature \_\_\_\_\_

Perpetuation Record

Monument and accessories established. Include brief description of area. \_\_\_\_\_

Certified corner restoration certificate prepared: Yes \_\_\_\_\_ No \_\_\_\_\_

Filed in county records at \_\_\_\_\_ Date \_\_\_\_\_ County Document No. \_\_\_\_\_

Identified on aerial photo No. \_\_\_\_\_ Which is filed at \_\_\_\_\_

T. 150N R. 25W S. 5 Mer. N.F. Chippewa County Itasca State MN  
114 Corner common to sections 34 and 35

EXISTING SURVEYS

**Original Government Survey**  
 Year surveyed 1882  
 Original monument Wood Post  
(Wood post, stone, pile of stones, pipe, etc.)  
 Bearing Trees  
 Species Birch Spruce  
 Diameter 4" 6"  
 Bearing N65°E S62°W  
 Distance 401ks 251ks  
26.4' 16.5'

**Original Evidence Found**  
 Year of search \_\_\_\_\_ By \_\_\_\_\_  
 Monument found \_\_\_\_\_  
 Original Bearing Trees Found  
 Species \_\_\_\_\_  
 Diameter \_\_\_\_\_  
 Bearing \_\_\_\_\_  
 Distance \_\_\_\_\_

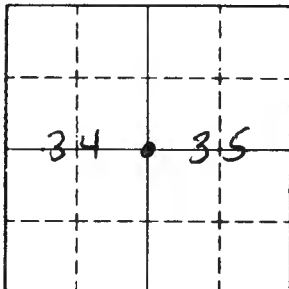
**Subsequent Corner Restoration**  
 Year surveyed 1981 By STEFAN  
 Where filed or recorded \_\_\_\_\_  
 Monument 2" by 30" Aluminum Pipe  
(Iron pipe, concrete post, iron rod, etc.)  
with Aluminum Cap MKD:

T150N R25W  
114  
534 535  
1981  
R25 12261

**Evidence of Subsequent Corner Restoration Found**  
 Year of search 1985 By AUSK  
Reset Old Monument, to New  
Proportionate Coordinates  
Destroyed 1981 SW BT

**Bearing Trees, Reference Objects**  
 Species B.Ash B.Ash B.Ash  
 Diameter 6" 3" 5"  
 Bearing S76°E S04°W N51°W  
 Distance 36.28' 4.01' 6.99'

**1981 Bearing Trees, Reference Objects**  
 New Tree B.Ash B.Ash B.Ash  
 Diameter 9.0" 6.7" 5.4"  
 Bearing N57°E S71°E N65°W  
 Distance 29.80 13.08' 29.75'



Sketch

○ Corner    ▨ F.S. Land

Relation of Evidence to Record Features Along Section Lines

Section line to sections \_\_\_\_\_  
 Object \_\_\_\_\_  
 Record distance \_\_\_\_\_  
 Measured distance \_\_\_\_\_

Other Evidence

Describe evidence of use and occupation such as roads, fences, clearings, timber cutting lines, plantations, etc.. Cite source of testimony if any. \_\_\_\_\_

At time of search:

1. Did you have the record description?

Yes \_\_\_\_\_ No \_\_\_\_\_

2. How was search area located?

Pacing, chaining, photos, maps,  
 etc. \_\_\_\_\_

3. Man hours spent in search \_\_\_\_\_

4. Do you think additional search might

recover evidence? Yes \_\_\_\_\_ No \_\_\_\_\_

5. Signature \_\_\_\_\_

Perpetuation Record

Monument and accessories established. Include brief description of area. \_\_\_\_\_

Certified corner restoration certificate prepared: Yes \_\_\_\_\_ No \_\_\_\_\_

Filed in county records at \_\_\_\_\_ Date \_\_\_\_\_ County Document No. \_\_\_\_\_

Identified on aerial photo No. \_\_\_\_\_ Which is filed at \_\_\_\_\_



Index No. X-21  
(Alphabetical - Horizontal)

Book 1  
PAGE 3

LAND CORNER RECORD  
(RECTANGULAR SURVEYS)

R9-7150-4 (Rev. 6/13/67)  
GPO 802-127

T. 150 N R. R25W 14 Mer. N.F. Chippewa County ITASCA State MN  
Corner common to sections 35 and 36

EXISTING SURVEYS

Original Government Survey

Original Evidence Found

Year surveyed 1882  
Original monument Wood Post  
(Wood post, stone, pile of stones, pipe, etc.)

Year of search \_\_\_\_\_ By \_\_\_\_\_  
Monument found \_\_\_\_\_

Bearing Trees

Original Bearing Trees Found

Species No TREES  
Diameter \_\_\_\_\_  
Bearing \_\_\_\_\_  
Distance \_\_\_\_\_

Species \_\_\_\_\_  
Diameter \_\_\_\_\_  
Bearing \_\_\_\_\_  
Distance \_\_\_\_\_

Subsequent Corner Restoration

Evidence of Subsequent Corner Restoration Found

Year surveyed 1982 By Whitehorn  
Where filed or recorded \_\_\_\_\_  
Monument 3/4" diameter Aluminum  
(Original, concrete post, iron rod, etc.)  
rod by 15' long with a  
Aluminum cap MKD:  
Single Proportionate

Year of search \_\_\_\_\_ By \_\_\_\_\_  
\_\_\_\_\_  
\_\_\_\_\_  
\_\_\_\_\_

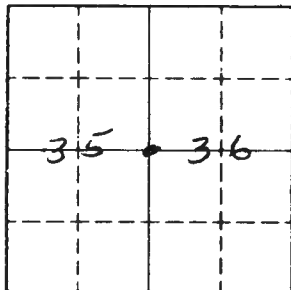
Bearing Trees, Reference Objects

Bearing Trees, Reference Objects

Species \_\_\_\_\_  
Diameter \_\_\_\_\_  
Bearing \_\_\_\_\_  
Distance \_\_\_\_\_

\_\_\_\_\_  
\_\_\_\_\_  
\_\_\_\_\_  
\_\_\_\_\_





Sketch

○ Corner    ▨ F.S. Land

Relation of Evidence to Record Features Along Section Lines

Section line to sections \_\_\_\_\_  
 Object \_\_\_\_\_  
 Record distance \_\_\_\_\_  
 Measured distance \_\_\_\_\_

Other Evidence

Describe evidence of use and occupation such as roads, fences, clearings, timber cutting lines, plantations, etc.. Cite source of testimony if any. \_\_\_\_\_

At time of search:

1. Did you have the record description?

Yes \_\_\_\_\_ No \_\_\_\_\_

2. How was search area located?

Pacing, chaining, photos, maps, etc. \_\_\_\_\_

3. Man hours spent in search \_\_\_\_\_

4. Do you think additional search might recover evidence? Yes \_\_\_\_\_ No \_\_\_\_\_

5. Signature \_\_\_\_\_

Perpetuation Record

Monument and accessories established. Include brief description of area. \_\_\_\_\_

Certified corner restoration certificate prepared: Yes \_\_\_\_\_ No \_\_\_\_\_

Filed in county records at \_\_\_\_\_ Date \_\_\_\_\_ County Document No. \_\_\_\_\_

Identified on aerial photo No. \_\_\_\_\_ Which is filed at \_\_\_\_\_

Index No. X-25 Book 2  
(Alphabetical - Numerical) Page 36

LAND CORNER RECORD  
(RECTANGULAR SURVEYS)

R9-7 150-4 (Rev. 6/13/67)  
GPO 802-127

T. 150 S. 25 Mer. N.F. Chippewa County ITASCA State MN  
E 1/4 Corner common to sections \_\_\_\_\_ end 36

EXISTING SURVEYS

Original Government Survey	
Year surveyed	<u>1876</u>
Original monument	<u>Wood Post</u> <small>(Wood post, stone, pile of stones, pipe, etc.)</small>
Bearing Trees	
Species	<u>ASPEN</u> <u>FIR</u>
Diameter	<u>10"</u> <u>3"</u>
Bearing	<u>S 74°W</u> <u>N 59°E</u>
Distance	<u>15.1Ks</u> <u>10.1Ks</u> <u>9.90'</u> <u>6.60'</u>

Original Evidence Found	
Year of search	_____ By _____
Monument found	_____
Original Bearing Trees Found	
Species	_____
Diameter	_____
Bearing	_____
Distance	_____

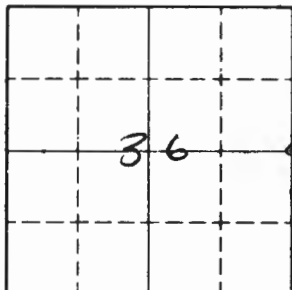
Subsequent Corner Restoration	
Year surveyed	<u>1913</u> By <u>ITASCA County</u>
Where filed or recorded	_____
Monument	_____
<small>(Original, concrete post, iron rod, etc.)</small>	

Evidence of Subsequent Corner Restoration Found	
Year of search	_____ By <u>ITASCA County</u>
_____	
_____	

Bearing Trees, Reference Objects	
Species	<u>ASPEN</u> <u>FIR</u>
Diameter	<u>10"</u> <u>3"</u>
Bearing	<u>S 71°W</u> <u>N 49°E</u>
Distance	<u>15.0'</u> <u>12.9'</u>

New Bts

Bearing Trees, Reference Objects	
Ash	<u>Elm</u>
<u>9"</u>	<u>10"</u>
<u>S 49°W</u>	<u>N 61°W</u>
<u>71.70'</u>	<u>65.90'</u>



Sketch

○ Corner    ▨ F.S. Land

Relation of Evidence to Record Features Along Section Lines

Section line to sections \_\_\_\_\_  
 Object \_\_\_\_\_  
 Record distance \_\_\_\_\_  
 Measured distance \_\_\_\_\_

Other Evidence

Describe evidence of use and occupation such as roads, fences, clearings, timber cutting lines, plantations, etc.. Cite source of testimony if any. \_\_\_\_\_

At time of search:

1. Did you have the record description?

Yes \_\_\_\_\_ No \_\_\_\_\_

2. How was search area located?

Pacing, chaining, photos, maps, etc. \_\_\_\_\_

3. Man hours spent in search \_\_\_\_\_

4. Do you think additional search might

recover evidence? Yes \_\_\_\_\_ No \_\_\_\_\_

5. Signature \_\_\_\_\_

Perpetuation Record

Monument and accessories established. Include brief description of area. \_\_\_\_\_

Certified corner restoration certificate prepared: Yes \_\_\_\_\_ No \_\_\_\_\_

Filed in county records of \_\_\_\_\_ Date \_\_\_\_\_ County Document No. \_\_\_\_\_

Identified on aerial photo No. \_\_\_\_\_ Which is filed at \_\_\_\_\_

Index No. Y-2  
(Alphabetical - Numerical)

LAND CORNER RECORD  
(RECTANGULAR SURVEYS)

R9-7150-4 (Rev. 6/13/67)

GPO 802-127

T. 150 R. 25  
SW 1/4

5<sup>th</sup>

Mer. N.F. Chippewa County Itasca State Minnesota

Corner common to sections 31 and \_\_\_\_\_

EXISTING SURVEYS

Original Government Survey

Year surveyed \_\_\_\_\_

Original monument \_\_\_\_\_  
(Wood post, stone, pile of stones, pipe, etc.)

Bearing Trees

Species \_\_\_\_\_

Diameter \_\_\_\_\_

Bearing \_\_\_\_\_

Distance \_\_\_\_\_

Subsequent Corner Restoration

Year surveyed \_\_\_\_\_ By \_\_\_\_\_

Where filed or recorded \_\_\_\_\_

Monument \_\_\_\_\_  
(Original, concrete post, iron rod, etc.)

Bearing Trees, Reference Objects

Species \_\_\_\_\_

Diameter \_\_\_\_\_

Bearing \_\_\_\_\_

Distance \_\_\_\_\_

Original Evidence Found

Year of search \_\_\_\_\_ By \_\_\_\_\_

Monument found \_\_\_\_\_

Original Bearing Trees Found

Species \_\_\_\_\_

Diameter \_\_\_\_\_

Bearing \_\_\_\_\_

Distance \_\_\_\_\_

Evidence of Subsequent Corner Restoration Found

Year of search \_\_\_\_\_ By \_\_\_\_\_

\_\_\_\_\_

\_\_\_\_\_

\_\_\_\_\_

\_\_\_\_\_

Bearing Trees, Reference Objects

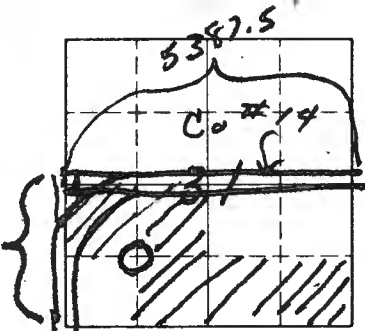
\_\_\_\_\_

\_\_\_\_\_

\_\_\_\_\_

\_\_\_\_\_

2658-8592



Sketch

○ Corner    ▨ F.S. Land

Relation of Evidence to Record Features Along Section Lines

Section line to sections \_\_\_\_\_

Object \_\_\_\_\_

Record distance \_\_\_\_\_

Measured distance \_\_\_\_\_

Other Evidence

Describe evidence of use and occupation such as roads, fences, clearings, timber cutting lines, plantations, etc.. Cite source of testimony if any. \_\_\_\_\_

At time of search:

1. Did you have the record description?

Yes \_\_\_\_\_ No \_\_\_\_\_

2. How was search area located?

Pacing, chaining, photos, maps, etc. \_\_\_\_\_

3. Man hours spent in search \_\_\_\_\_

4. Do you think additional search might recover evidence? Yes \_\_\_\_\_ No \_\_\_\_\_

5. Signature \_\_\_\_\_

Perpetuation Record

Monument and accessories established. Include brief description of area. \_\_\_\_\_

I put up F.S.L.P. on the East side of a 5" Ash marking approx 1/16 cor and painted blue line South + West of cor.

2/77

Ronald Olson

Certified corner restoration certificate prepared: Yes \_\_\_\_\_ No \_\_\_\_\_

Filed in county records at \_\_\_\_\_ Date \_\_\_\_\_ County Document No. \_\_\_\_\_

Identified on aerial photo No. \_\_\_\_\_ Which is filed at \_\_\_\_\_

Index No. ~~Y-3~~ Y-3  
(Alphabetical - Numerical)

LAND CORNER RECORD  
(RECTANGULAR SURVEYS)

RD-7 150-4 (Rev. 6/13/67)  
GPO 802-127

T. 156 R. 25 5<sup>th</sup> Mer. N.F. Chippewa County Itasca State Minnesota  
Center South 1/16 Corner common to sections 31 and \_\_\_\_\_

EXISTING SURVEYS

Original Government Survey

Year surveyed \_\_\_\_\_  
Original monument \_\_\_\_\_  
(Wood post, stone, pile of stones, pipe, etc.)

Bearing Trees

Species \_\_\_\_\_  
Diameter \_\_\_\_\_  
Bearing \_\_\_\_\_  
Distance \_\_\_\_\_

Subsequent Corner Restoration

Year surveyed \_\_\_\_\_ By \_\_\_\_\_  
Where filed or recorded \_\_\_\_\_  
Monument \_\_\_\_\_  
(Original, concrete post, iron rod, etc.)

Bearing Trees, Reference Objects

Species \_\_\_\_\_  
Diameter \_\_\_\_\_  
Bearing \_\_\_\_\_  
Distance \_\_\_\_\_

Original Evidence Found

Year of search \_\_\_\_\_ By \_\_\_\_\_  
Monument found \_\_\_\_\_

Original Bearing Trees Found

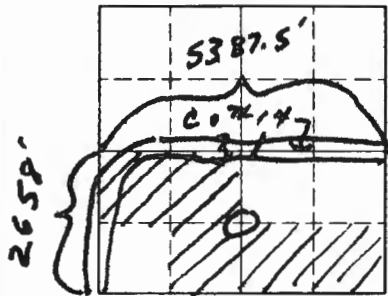
Species \_\_\_\_\_  
Diameter \_\_\_\_\_  
Bearing \_\_\_\_\_  
Distance \_\_\_\_\_

Evidence of Subsequent Corner Restoration Found

Year of search \_\_\_\_\_ By \_\_\_\_\_  
\_\_\_\_\_  
\_\_\_\_\_  
\_\_\_\_\_

Bearing Trees, Reference Objects

\_\_\_\_\_  
\_\_\_\_\_  
\_\_\_\_\_  
\_\_\_\_\_



Sketch

○ Corner    ▨ F.S. Land

Relation of Evidence to Record Features Along Section Lines

Section line to sections \_\_\_\_\_  
 Object \_\_\_\_\_  
 Record distance \_\_\_\_\_  
 Measured distance \_\_\_\_\_

Other Evidence

Describe evidence of use and occupation such as roads, fences, clearings, timber cutting lines, plantations, etc.. Cite source of testimony if any. \_\_\_\_\_

At time of search:

1. Did you have the record description?

Yes \_\_\_\_\_ No \_\_\_\_\_

2. How was search area located?

Pacing, chaining, photos, maps, etc. \_\_\_\_\_

3. Man hours spent in search \_\_\_\_\_

4. Do you think additional search might recover evidence? Yes \_\_\_\_\_ No \_\_\_\_\_

5. Signature \_\_\_\_\_

Perpetuation Record

Monument and accessories established. Include brief description of area.

I put up F.S.C.P. on West Side of a 5" Ash marking Approx 1/16 Cor and painted blue line North and East of cor.

2/72

Ronald Olean

Certified corner restoration certificate prepared: Yes \_\_\_\_\_ No \_\_\_\_\_

Filed in county records at \_\_\_\_\_ Date \_\_\_\_\_ County Document No. \_\_\_\_\_

Identified on aerial photo No. \_\_\_\_\_ Which is filed at \_\_\_\_\_



Index No. 4-5  
(Alphabetical - Numerical)

*Book 3  
Page 18*

LAND CORNER RECORD  
(RECTANGULAR SURVEYS)

*1329.59*

R9-7150-4 (Rev. 6/13/67)

GPO 802-127

T. 150 R. 25 S. 1/4 Mer. N.F. 5 CHIPPEWA N. F. R-9 County Itasca State Minn  
Corner common to sections 31 32 and \_\_\_\_\_

EXISTING SURVEYS

Original Government Survey

Year surveyed \_\_\_\_\_  
Original monument \_\_\_\_\_  
(Wood post, stone, pile of stones, pipe, etc.)

Bearing Trees

Species \_\_\_\_\_  
Diameter \_\_\_\_\_  
Bearing \_\_\_\_\_  
Distance \_\_\_\_\_

Subsequent Corner Restoration

Year surveyed 10/5/80 By Hoyes, Brown, Man, Starwood  
Where filed or recorded \_\_\_\_\_  
Monument 30" x 2" Alum. Monument with Alum. Cap  
(Original: concrete post, iron rod, etc.)  
Set 8' above ground



Bearing Trees, Reference Objects

Species Ash Ash W. Oak steel pipe  
Diameter 6 6 8 \_\_\_\_\_  
Bearing S57E S35W S72W North  
Distance 31.39 16.16 27.90 \_\_\_\_\_  
S 1/4 S32 BT S 1/4 S31 BT S 1/4 S31 BT W/54.4

Original Evidence Found

Year of search \_\_\_\_\_ By \_\_\_\_\_  
Monument found \_\_\_\_\_

Original Bearing Trees Found

Species \_\_\_\_\_  
Diameter \_\_\_\_\_  
Bearing \_\_\_\_\_  
Distance \_\_\_\_\_

Evidence of Subsequent Corner Restoration Found

Year of search \_\_\_\_\_ By \_\_\_\_\_  
\_\_\_\_\_  
\_\_\_\_\_  
\_\_\_\_\_

Bearing Trees, Reference Objects

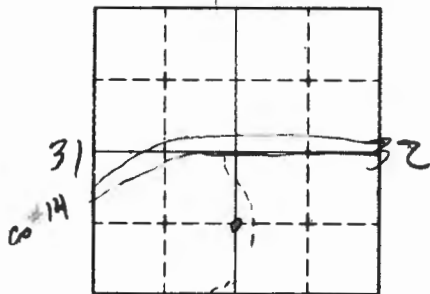
\_\_\_\_\_  
\_\_\_\_\_  
\_\_\_\_\_  
\_\_\_\_\_

Relation of Evidence to Record Features Along Section Lines

Section line to sections \_\_\_\_\_  
 Object \_\_\_\_\_  
 Record distance \_\_\_\_\_  
 Measured distance \_\_\_\_\_

Other Evidence

Describe evidence of use and occupation such as roads, fences, clearings, timber cutting lines, plantations, etc.. Cite source of testimony if any. \_\_\_\_\_



Sketch

○ Corner    ◻ F.S. Land

At time of search:

1. Did you have the record description?

Yes \_\_\_\_\_ No \_\_\_\_\_

2. How was search area located?

Pacing, chaining, photos, maps, etc. \_\_\_\_\_

3. Mon hours spent in search \_\_\_\_\_

4. Do you think additional search might recover evidence? Yes \_\_\_\_\_ No \_\_\_\_\_

5. Signature *[Handwritten Signature]*

Perpetuation Record

Monument and accessories established. Include brief description of area. *11/5/80*  
*Corner position set on line and midpoint b/w corner sec. 31 & 32*  
*and Sec. Cor.  $\frac{31}{2}$  &  $\frac{32}{2}$ . Distance to either cor is 1329.59*

*Put FSLP on 5<sup>th</sup> Ash N 84° W 72' to cor.*

Certified corner restoration certificate prepared: Yes \_\_\_\_\_ No \_\_\_\_\_

Filed in county records at \_\_\_\_\_ Date \_\_\_\_\_ County Document No. \_\_\_\_\_

Identified on aerial photo No. \_\_\_\_\_ Which is filed at \_\_\_\_\_

Index No. Y/2-17  
(Alphabetical - Numerical)

LAND CORNER RECORD  
(RECTANGULAR SURVEYS)

R9-7150-4 (Rev. 6/13/67)  
GPO 802-127

T. 150 N R. 25 W  
Meander

5<sup>th</sup>

Mer. N.F. Chippewa County Hasca

State Mo

Corner common to sections \_\_\_\_\_ and \_\_\_\_\_

EXISTING SURVEYS

Original Government Survey

Year surveyed \_\_\_\_\_

Original monument \_\_\_\_\_  
(Wood post, stone, pile of stones, pipe, etc.)

Bearing Trees

Species \_\_\_\_\_

Diameter \_\_\_\_\_

Bearing \_\_\_\_\_

Distance \_\_\_\_\_

Original Evidence Found

Year of search \_\_\_\_\_ By \_\_\_\_\_

Monument found \_\_\_\_\_

Original Bearing Trees Found

Species \_\_\_\_\_

Diameter \_\_\_\_\_

Bearing \_\_\_\_\_

Distance \_\_\_\_\_

Subsequent Corner Restoration

Year surveyed 1985 by Kesenko, Robertson, Ausk

Where filed or recorded Court House

Monument Set a 13 ft. long by 5/8"  
(Original, concrete post, iron rod, etc.)

dia. aluminum rod w/ a 3/4"

dia. aluminum cap stapl:

up 18 inches

T. 150 N. R. 25 W.  
S. 34 | S. 35  
MC  
1985  
P.L.S. 14677

Bearing Trees, Reference Objects

Species Ash Oak Ash

Diameter 9.0" 6.9" 7.4"

Bearing N18°E N53°W N22°W

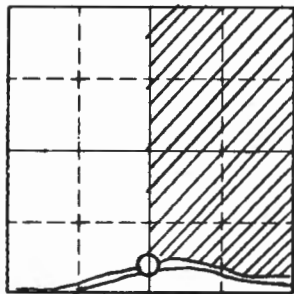
Distance 66.21' 95.46' 44.04'

Evidence of Subsequent Corner Restoration Found

Year of search \_\_\_\_\_ By \_\_\_\_\_

Bearing Trees, Reference Objects

34



35

Sketch

○ Corner    ▨ F.S. Land

Relation of Evidence to Record Features Along Section Lines

Section line to sections \_\_\_\_\_

Object \_\_\_\_\_

Record distance \_\_\_\_\_

Measured distance \_\_\_\_\_

Other Evidence

Describe evidence of use and occupation such as roads, fences, clearings, timber cutting lines, plantations, etc.. Cite source of testimony if any. *Red line runs N<sub>2</sub> from corner*

At time of search:

1. Did you have the record description?

Yes \_\_\_\_\_ No \_\_\_\_\_

2. How was search area located?

Pacing, chaining, photos, maps, etc. \_\_\_\_\_

3. Man hours spent in search \_\_\_\_\_

4. Do you think additional search might recover evidence? Yes \_\_\_\_\_ No \_\_\_\_\_

5. Signature \_\_\_\_\_

Perpetuation Record

Monument and accessories established. Include brief description of area. \_\_\_\_\_

Certified corner restoration certificate prepared: Yes \_\_\_\_\_ No \_\_\_\_\_

Filed in county records at \_\_\_\_\_ Date \_\_\_\_\_ County Document No. \_\_\_\_\_

Identified on aerial photo No. \_\_\_\_\_ Which is filed at \_\_\_\_\_

T. 150N R. 25W 5<sup>th</sup> Mer. N.F. Chippewa County Itasca State Mn  
WC TO MC Corner common to sections 34 and 35

EXISTING SURVEYS

**Original Government Survey**

Year surveyed \_\_\_\_\_

Original monument \_\_\_\_\_  
(Wood post, stone, pile of stones, pipe, etc.)

**Bearing Trees**

Species \_\_\_\_\_

Diameter \_\_\_\_\_

Bearing \_\_\_\_\_

Distance \_\_\_\_\_

**Original Evidence Found**

Year of search \_\_\_\_\_ By \_\_\_\_\_

Monument found \_\_\_\_\_

**Original Bearing Trees Found**

Species \_\_\_\_\_

Diameter \_\_\_\_\_

Bearing \_\_\_\_\_

Distance \_\_\_\_\_

**Subsequent Corner Restoration**

Year surveyed. 1985 By Kasenka, Robertson, & Ausk

Where filed or recorded Court House

Monument Set a 5' long by 2 1/2" dia. galvanized iron pipe with a 3" dia. brass cap stamped: Mon. has a break off bottom

**Bearing Trees, Reference Objects**

Species	<u>Ash</u>	<u>B. of G.</u>	<u>B. of G.</u>	<u>Fence Post</u>
Diameter	<u>7.5"</u>	<u>9.7"</u>	<u>7.2"</u>	
Bearing	<u>N84°E</u>	<u>S05°W</u>	<u>S68°W</u>	<u>South</u>
Distance	<u>44.51'</u>	<u>46.48'</u>	<u>28.43'</u>	<u>3.0'</u>

**Evidence of Subsequent Corner Restoration Found**

Year of search \_\_\_\_\_ By \_\_\_\_\_

\_\_\_\_\_

\_\_\_\_\_

\_\_\_\_\_

\_\_\_\_\_

\_\_\_\_\_

**Bearing Trees, Reference Objects**

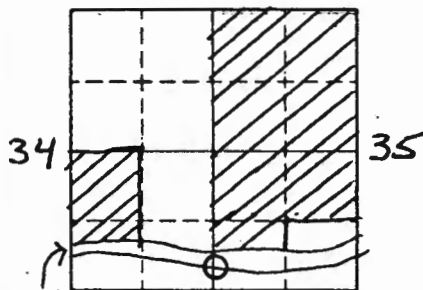
\_\_\_\_\_

\_\_\_\_\_

\_\_\_\_\_

\_\_\_\_\_

WC  
 MC  
 5.34 | 5.35  
 T150N R25W  
 1985  
 P.S. 14677



Bigfork River Sketch

○ Corner    ▨ F.S. Land

Relation of Evidence to Record Features Along Section Lines

Section line to sections \_\_\_\_\_  
 Object \_\_\_\_\_  
 Record distance \_\_\_\_\_  
 Measured distance \_\_\_\_\_

Other Evidence

Describe evidence of use and occupation such as roads, fences, clearings, timber cutting lines, plantations, etc.. Cite source of testimony if any. \_\_\_\_\_

At time of search:

Did you have the record description?

Yes \_\_\_\_\_ No \_\_\_\_\_

How was search area located?

Pacing, chaining, photos, maps,  
 etc. \_\_\_\_\_

Man hours spent in search \_\_\_\_\_

Do you think additional search might

recover evidence? Yes \_\_\_\_\_ No \_\_\_\_\_

Signature \_\_\_\_\_

Perpetuation Record

Monument and accessories established. Include brief description of area. \_\_\_\_\_

Certified corner restoration certificate prepared: Yes \_\_\_\_\_ No \_\_\_\_\_

Filed in county records at \_\_\_\_\_ Date \_\_\_\_\_ County Document No. \_\_\_\_\_

Identified on aerial photo No. \_\_\_\_\_ Which is filed at \_\_\_\_\_

Index No. Z-1  
(Alphabetical - Numerical)

Book 2  
PAGE 65

LAND CORNER RECORD  
(RECTANGULAR SURVEYS)

R9-7150-4 (Rev. 6/13/67)  
 GPO 602-127

T. 150N R. 25W 5 Mer. N.F. Chippewa County Itasca State MN  
Town Corner common to sections 1, 6, 31 and 36

EXISTING SURVEYS

Original Government Survey


Year surveyed 1875  
 Original monument Wood Post  
(Wood post, stone, pile of stones, pipe, etc.)

Bearing Trees

Species	<u>Elm</u>	<u>Elm</u>		
Diameter	<u>8"</u>	<u>7"</u>		
Bearing	<u>N74°E</u>	<u>N69°W</u>		
Distance	<u>901Ks</u>	<u>861Ks</u>		
	<u>59.4'</u>	<u>56.8'</u>		

Subsequent Corner Restoration

Year surveyed 1980 By C. KRAUSE  
 Where filed or recorded \_\_\_\_\_  
 Monument 2" by 24" Iron Pipe  
(Original, concrete post, iron rod, etc.)  
with BRASS CAP MKD:



Bearing Trees, Reference Objects

Species	<u>W.OAK</u>	<u>Ash</u>	<u>W.OAK</u>	<u>Elm</u>
Diameter	<u>21"</u>	<u>13"</u>	<u>8"</u>	<u>20"</u>
Bearing	<u>N39°W</u>	<u>N19°W</u>	<u>N13°E</u>	<u>N69°E</u>
Distance	<u>125.43'</u>	<u>257.64'</u>	<u>302.85'</u>	<u>115.49'</u>

Original Evidence Found

Year of search \_\_\_\_\_ By \_\_\_\_\_  
 Monument found \_\_\_\_\_

Original Bearing Trees Found

Species	_____	_____	_____
Diameter	_____	_____	_____
Bearing	_____	_____	_____
Distance	_____	_____	_____

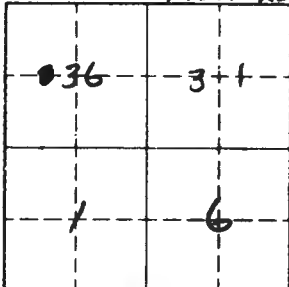
Evidence of Subsequent Corner Restoration Found

Year of search \_\_\_\_\_ By \_\_\_\_\_

Bearing Trees, Reference Objects

Species	_____	_____	_____	_____
Diameter	_____	_____	_____	_____
Bearing	_____	_____	_____	_____
Distance	_____	_____	_____	_____

T150N R26W T150N R25W



T149N R26W T149N R25W  
Sketch

○ Corner    ▣ F.S. Land

Relation of Evidence to Record Features Along Section Lines

Section line to sections \_\_\_\_\_

Object \_\_\_\_\_

Record distance \_\_\_\_\_

Measured distance \_\_\_\_\_

Other Evidence

Describe evidence of use and occupation such as roads, fences, clearings, timber cutting lines, plantations, etc.. Cite source of testimony if any. \_\_\_\_\_

At time of search:

1. Did you have the record description?

Yes \_\_\_\_\_ No \_\_\_\_\_

2. How was search area located?

Pacing, chaining, photos, maps, etc. \_\_\_\_\_

3. Man hours spent in search \_\_\_\_\_

4. Do you think additional search might recover evidence? Yes \_\_\_\_\_ No \_\_\_\_\_

5. Signature \_\_\_\_\_

Perpetuation Record

Monument and accessories established. Include brief description of area. \_\_\_\_\_

Certified corner restoration certificate prepared: Yes \_\_\_\_\_ No \_\_\_\_\_

Filed in county records at \_\_\_\_\_ Date \_\_\_\_\_ County Document No. \_\_\_\_\_

Identified on aerial photo No. \_\_\_\_\_ Which is filed at \_\_\_\_\_



Index No. Z-3  
(Alphabetical - Numerical)

LAND CORNER RECORD  
(RECTANGULAR SURVEYS)

R9-7150-4 (Rev. 6/13/67)  
 GPO 802-127

T. 150 R. 25 S. 5 Mer. N.F. \_\_\_\_\_ County Tasca State Mn  
1/4 Corner common to sections \_\_\_\_\_, \_\_\_\_\_, 31 and 6

EXISTING SURVEYS

Original Government Survey	
Year surveyed	<u>1875</u>
Original monument	<u>wood post, stone, pile of stones, pipe, etc.</u>
Bearing Trees	
Species	<u>Aspen Aspen</u>
Diameter	<u>" "</u>
Bearing	<u>South N28°W</u>
Distance	<u>10/55 57.75</u>


Original Evidence Found	
Year of search	<u>11, 5, 8</u> By <u>James P. ...</u>
Monument found	<u>---</u>
Original Bearing Trees Found	
Species	<u>no evidence no wide</u>
Diameter	_____
Bearing	_____
Distance	_____

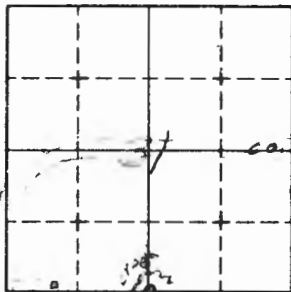
Subsequent Corner Restoration	
Year surveyed	<u>11/7</u> By <u>...</u>
Where filed or recorded	_____
Monument	<u>30' x 24" 22 1/2' - 12 1/2'</u>

Evidence of Subsequent Corner Restoration Found	
Year of search	_____ By _____
_____	_____
_____	_____
_____	_____

Bearing Trees, Reference Objects				
Species	<u>Ash</u>	<u>Ash</u>	<u>Ash</u>	<u>8' steel Sign Post</u>
Diameter	<u>5"</u>	<u>7"</u>	<u>6"</u>	_____
Bearing	<u>N01°E</u>	<u>S12 1/2'</u>	<u>N49°W</u>	<u>N50°W</u>
Distance	<u>66.27'</u>	<u>72'</u>	<u>23.55'</u>	<u>17.0'</u>
	<u>BT</u>	<u>1/4 5/8 BT</u>	<u>X BT</u>	_____

Bearing Trees, Reference Objects			
_____	_____	_____	_____
_____	_____	_____	_____
_____	_____	_____	_____
_____	_____	_____	_____





Sketch

○ Corner  F.S. Land

Relation of Evidence to Record Features Along Section Lines

Section line to sections \_\_\_\_\_  
 Object \_\_\_\_\_  
 Record distance \_\_\_\_\_  
 Measured distance \_\_\_\_\_

Other Evidence

Describe evidence of use and occupation such as roads, fences, clearings, timber cutting lines, plantations, etc. Cite source of testimony if any.

*Fair photo target S 48° 50' E 126.78'*

At time of search:

1. Did you have the record description?

Yes  No \_\_\_\_\_

2. How was search area located?

(Pacing, chaining, photos, maps, etc. *photo target*)

3. Man hours spent in search \_\_\_\_\_

4. Do you think additional search might recover evidence? Yes \_\_\_\_\_ No \_\_\_\_\_

5. Signature *M.P. Hayes*

Perpetuation Record

Monument and accessories established. Include brief description of area.

*2 x 2 ... all positions ... East & West ... photo target*

Certified corner restoration certificate prepared: Yes \_\_\_\_\_ No \_\_\_\_\_

Filed in county records at \_\_\_\_\_ Date \_\_\_\_\_ County Document No. \_\_\_\_\_

Identified on aerial photo No. \_\_\_\_\_ Which is filed at \_\_\_\_\_

T. 150 R. 35 Mer. N.F. 1/4 County Missouri State Mo  
See Corner common to sections 1 and 32

EXISTING SURVEYS

Original Government Survey

Year surveyed 1975-6  
Original monument wood post  
(Wood post, stone, pipe or plates, pipe, etc.)

Bearing Trees

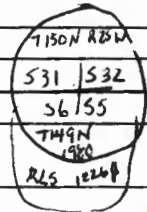
Species	<u>Aspen</u>	<u>Aspen</u>	<u>Aspen</u>
Diameter	<u>10 1/2"</u>	<u>11 3/4"</u>	<u>12 1/2"</u>
Bearing	<u>N 64 E</u>	<u>N 13 W</u>	<u>S 22 W</u>
Distance	<u>20 1/2'</u>	<u>18 1/2'</u>	<u>25 1/2'</u>

Subsequent Corner Restoration

Year surveyed \_\_\_\_\_ By \_\_\_\_\_  
Where filed or recorded \_\_\_\_\_  
Monument \_\_\_\_\_  
(Original, concrete post, iron rod, etc.)

Bearing Trees, Reference Objects

Species	_____
Diameter	_____
Bearing	_____
Distance	_____



Original Evidence Found

Year of search \_\_\_\_\_ By \_\_\_\_\_  
Monument found \_\_\_\_\_

Original Bearing Trees Found

Species	_____	_____	_____
Diameter	_____	_____	_____
Bearing	_____	_____	_____
Distance	_____	_____	_____

Evidence of Subsequent Corner Restoration Found

Year of search \_\_\_\_\_ By \_\_\_\_\_  
\_\_\_\_\_  
\_\_\_\_\_  
\_\_\_\_\_

Bearing Trees, Reference Objects

Species	_____
Diameter	_____
Bearing	_____
Distance	_____



T. 174 R. E5 Mer. N.F. \_\_\_\_\_ County \_\_\_\_\_ State \_\_\_\_\_  
M.C. Corner common to sections 2, 21, and \_\_\_\_\_

EXISTING SURVEYS

Original Government Survey

Year surveyed 1955  
Original monument \_\_\_\_\_  
(Wood post, stone, pile of stones, pipe, etc.)

Bearing Trees

Species Oak  
Diameter 17"  
Bearing N 83° W  
Distance 420 ft

Original Evidence Found

Year of search 1/4/50 By J. J. ...  
Monument found Tam. post 1.5' above ground - 4 to 5'

Original Bearing Trees Found

1/29/51  
Species because this post was found above ground it is most likely a long post  
Diameter \_\_\_\_\_  
Bearing this immediate area is a good location for M.C. as it appears to fit calc.  
Distance \_\_\_\_\_

Subsequent Corner Restoration

Year surveyed \_\_\_\_\_ By \_\_\_\_\_  
Where filed or recorded \_\_\_\_\_  
Monument \_\_\_\_\_  
(Original, concrete post, iron rod, etc.)

Evidence of Subsequent Corner Restoration Found


Year of search \_\_\_\_\_ By \_\_\_\_\_  
\_\_\_\_\_  
\_\_\_\_\_  
\_\_\_\_\_

Bearing Trees, Reference Objects

Species \_\_\_\_\_  
Diameter \_\_\_\_\_  
Bearing \_\_\_\_\_  
Distance \_\_\_\_\_

Bearing Trees, Reference Objects

\_\_\_\_\_  
\_\_\_\_\_  
\_\_\_\_\_  
\_\_\_\_\_



Sketch

○ Corner  F.S. Land

Relation of Evidence to Record Features Along Section Lines

Section line to sections \_\_\_\_\_ 5-32 \_\_\_\_\_  
 Object \_\_\_\_\_ Per Section \_\_\_\_\_  
 Record distance \_\_\_\_\_ 4.4 \_\_\_\_\_  
 Measured distance \_\_\_\_\_ 1220 \_\_\_\_\_

Other Evidence

Describe evidence of use and occupation such as roads, fences, clearings, timber cutting lines, plantations, etc.. Cite source of testimony if any. \_\_\_\_\_  
 \_\_\_\_\_  
 \_\_\_\_\_

At time of search:

1. Did you have the record description? \_\_\_\_\_

Yes \_\_\_\_\_ No \_\_\_\_\_

2. How was search area located? \_\_\_\_\_

Pacing, chaining, photos, maps, etc. \_\_\_\_\_  
 \_\_\_\_\_  
 \_\_\_\_\_

3. Man hours spent in search \_\_\_\_\_

4. Do you think additional search might recover evidence? Yes \_\_\_\_\_ No \_\_\_\_\_

Perpetuation Record

Monument and accessories established. Include brief description of area. \_\_\_\_\_

*Plat 500 in 4-12-11-11*  
*"5"*  
*This was used to locate*

Certified corner restoration certificate prepared: Yes \_\_\_\_\_ No \_\_\_\_\_

Filed in county records at \_\_\_\_\_ Date \_\_\_\_\_ County Document No. \_\_\_\_\_

5. Signature \_\_\_\_\_ Identified on aerial photo No. \_\_\_\_\_ Which is filed at \_\_\_\_\_

T. 150 R. 25 5<sup>th</sup> Mer. N.F. Chippewa County Itasca State Ma  
 Corner common to sections 3 32 end

EXISTING SURVEYS

**Original Government Survey**

Year surveyed 1975

Original monument Iron post  
(Wood post, stone, pile of stones, pipe, etc.)

**Bearing Trees**

Species	<u>Tan</u>	<u>19m</u>
Diameter	<u>4</u>	<u>7</u>
Bearing	<u>N24E</u>	<u>S78E</u>
Distance	<u>60k</u>	<u>20k</u>

**Original Evidence Found**

Year of search 11/2 By ...

Monument found MAE

**Original Bearing Trees Found**

Species		
Diameter	<u>NO</u>	<u>NO</u>
Bearing		
Distance		

**Subsequent Corner Restoration**

Year surveyed 1/7/80 By ...

Where filed or recorded \_\_\_\_\_

Monument 30" x 30" Concrete  
(Original, concrete, wood, iron rod, etc.)

**Bearing Trees, Reference Objects**

Species	<u>CEONA</u>	<u>W. BIRCH</u>	<u>ASH</u>	<u>...</u>
Diameter	<u>14"</u>	<u>10"</u>	<u>4"</u>	<u>...</u>
Bearing	<u>N27°E</u>	<u>S22W</u>	<u>N14W</u>	<u>WEST</u>
Distance	<u>85.65</u>	<u>27.64</u>	<u>75.8'</u>	<u>1.4'</u>

**Evidence of Subsequent Corner Restoration Found**

Year of search \_\_\_\_\_ By \_\_\_\_\_

\_\_\_\_\_

\_\_\_\_\_

\_\_\_\_\_

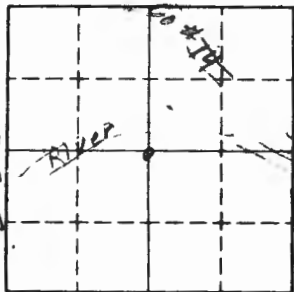
**Bearing Trees, Reference Objects**

Species				
Diameter				
Bearing				
Distance				

Relation of Evidence to Record Features Along Section Lines

Section line to sections	5-32	5-32	
Object	MC wedgety	River Bottoms Ea	
Record distance	1965'	28 chs	
Measured distance			

2659.10  
2653.68  
5.50



Sketch

○ Corner    ▨ F.S. Land

Other Evidence

Describe evidence of use and occupation such as roads, fences, clearings, timber cutting lines, plantations, etc.. Cite source of testimony if any.

Recon. used 1950's in getting survey with blaze 'E' and cut out line South

At time of search:

1. Did you have the record description?

Yes  No

2. How was search area located?

(Pacing, chaining, photos, maps, etc.)  
photo target

3. Mon hours spent in search

4. Do you think additional search might recover evidence? Yes  No

5. Signature *MC Hayes*

Perpetuation Record

Monument and accessories established. Include brief description of area.

Corner was established at prairie gate  
by sec. Cor. East & West. Fazi 21 1935 determined  
-ru Area. photo 2 sec.

Certified corner restoration certificate prepared: Yes  No

Filed in county records at \_\_\_\_\_ Date \_\_\_\_\_ County Document No. \_\_\_\_\_

Identified on aerial photo No. \_\_\_\_\_ Which is filed at \_\_\_\_\_



Index No. 2-9 Book 2  
(Alphabetical - Numerical) Page 57

LAND CORNER RECORD  
(RECTANGULAR SURVEYS)

R9-7150-4 (Rev. 6/13/67)  
 GPO 802-127

T. 150N R. 25W 5 Mer. N.F. Chippewa County Itasca State Mn  
S&C Corner common to sections 32, 33, 4 and 5

EXISTING SURVEYS

Original Government Survey

Year surveyed 1875  
 Original monument Wood Post  
(Wood post, stone, pile of stones, pipe, etc.)

Bearing Trees

Species	<u>OAK</u>	<u>OAK</u>
Diameter	<u>8"</u>	<u>7"</u>
Bearing	<u>N64°W</u>	<u>S60°E</u>
Distance	<u>51.1Ks</u>	<u>51Ks</u>
	<u>33.7'</u>	<u>3.3'</u>

Subsequent Corner Restoration

Year surveyed 1980 By W. Olson  
 Where filed or recorded \_\_\_\_\_  
 Monument 2" by 5' long Aluminum  
(Original, sand, iron, steel, iron rod, etc.)  
Pipe with Aluminum Cap MKD.

150N  
R25W  
S32 S33  
33 34  
T149N  
PLS 1980, 201  
No. 1

Bearing Trees, Reference Objects

Species	<u>W.OAK</u>	<u>W.OAK</u>	<u>SW COR</u>	<u>STEEL SIGN POST</u>
Diameter	<u>13"</u>	<u>14"</u>	<u>Town hall</u>	<u>West 4.1'</u>
Bearing	<u>N40°W</u>	<u>S85°E</u>	<u>N36°E</u>	<u>W/54-9</u>
Distance	<u>47.40'</u>	<u>152.84'</u>	<u>126.18'</u>	<u>East 3.9'</u>
				<u>W/54-9</u>

Original Evidence Found

Year of search \_\_\_\_\_ By \_\_\_\_\_  
 Monument found \_\_\_\_\_

Original Bearing Trees Found

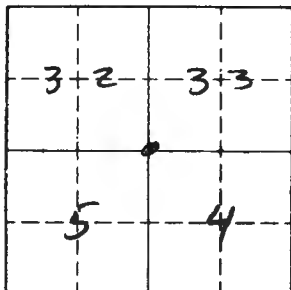
Species \_\_\_\_\_  
 Diameter \_\_\_\_\_  
 Bearing \_\_\_\_\_  
 Distance \_\_\_\_\_

Evidence of Subsequent Corner Restoration Found

Year of search \_\_\_\_\_ By \_\_\_\_\_  
 \_\_\_\_\_  
 \_\_\_\_\_  
 \_\_\_\_\_  
 \_\_\_\_\_

Bearing Trees, Reference Objects

\_\_\_\_\_



Sketch

○ Corner    ▨ F.S. Land

Relation of Evidence to Record Features Along Section Lines

Section line to sections \_\_\_\_\_

Object \_\_\_\_\_

Record distance \_\_\_\_\_

Measured distance \_\_\_\_\_

Other Evidence

Describe evidence of use and occupation such as roads, fences, clearings, timber cutting lines, plantations, etc.. Cite source of testimony if any. \_\_\_\_\_

\_\_\_\_\_

\_\_\_\_\_

\_\_\_\_\_

At time of search:

1. Did you have the record description?

Yes \_\_\_\_\_ No \_\_\_\_\_

2. How was search area located?

Pacing, chaining, photos, maps, etc. \_\_\_\_\_

\_\_\_\_\_

3. Man hours spent in search \_\_\_\_\_

4. Do you think additional search might

recover evidence? Yes \_\_\_\_\_ No \_\_\_\_\_

\_\_\_\_\_

5. Signature \_\_\_\_\_

Perpetuation Record

Monument and accessories established. Include brief description of area. \_\_\_\_\_

\_\_\_\_\_

\_\_\_\_\_

\_\_\_\_\_

Certified corner restoration certificate prepared: Yes \_\_\_\_\_ No \_\_\_\_\_

Filed in county records at \_\_\_\_\_ Date \_\_\_\_\_ County Document No. \_\_\_\_\_

Identified on aerial photo No. \_\_\_\_\_ Which is filed at \_\_\_\_\_

Index No. Z-11  
(Alphabetical - Numerical)

Book 2  
Page 54

LAND CORNER RECORD  
(RECTANGULAR SURVEYS)

R9-7150-4 (Rev. 6/13/67)  
GPO 802-127

T. 150N R. 25W 5 Mer. N.F. Chippewa County Itasca State MN  
1/4 Corner common to sections 4 and 33

EXISTING SURVEYS

Original Government Survey

Year surveyed 1875  
Original monument Wood Post  
(Wood post, stone, pile of stones, pipe, etc.)

Bearing Trees

Species Ash Elm  
Diameter 8" 8"  
Bearing S04°W - N07°E  
Distance 131Ks 551Ks  
8.6' 36.3'

Subsequent Corner Restoration

Year surveyed 1980 By W. Olson  
Where filed or recorded \_\_\_\_\_  
Monument 2" by 5' long Iron Pipe  
(Original concrete post, iron rod, etc.)  
with BRASS cap MKD.

150N  
R25W  
1/4 533  
54  
1980  
PLS 1226

Bearing Trees, Reference Objects

Species Elm Oak P. Pole Steel Post  
Diameter 17" 12" 8" 2 1/2"  
Bearing N34°E N49°E N60°E S.7'  
Distance 130.00' 157.75' 155.53 W/54-9

Original Evidence Found

Year of search \_\_\_\_\_ By \_\_\_\_\_  
Monument found \_\_\_\_\_

Original Bearing Trees Found

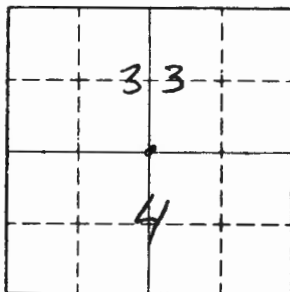
Species \_\_\_\_\_  
Diameter \_\_\_\_\_  
Bearing \_\_\_\_\_  
Distance \_\_\_\_\_

Evidence of Subsequent Corner Restoration Found

Year of search \_\_\_\_\_ By \_\_\_\_\_  
\_\_\_\_\_  
\_\_\_\_\_  
\_\_\_\_\_

Bearing Trees, Reference Objects

\_\_\_\_\_  
\_\_\_\_\_  
\_\_\_\_\_



Sketch

○ Corner    ▨ F.S. Land

Relation of Evidence to Record Features Along Section Lines

Section line to sections \_\_\_\_\_  
 Object \_\_\_\_\_  
 Record distance \_\_\_\_\_  
 Measured distance \_\_\_\_\_

Other Evidence

Describe evidence of use and occupation such as roads, fences, clearings, timber cutting lines, plantations, etc.. Cite source of testimony if any. \_\_\_\_\_

At time of search:

1. Did you have the record description?

Yes \_\_\_\_\_ No \_\_\_\_\_

2. How was search area located?

Pacing, chaining, photos, maps, etc. \_\_\_\_\_

3. Man hours spent in search \_\_\_\_\_

4. Do you think additional search might

recover evidence? Yes \_\_\_\_\_ No \_\_\_\_\_

5. Signature \_\_\_\_\_

Perpetuation Record

Monument and accessories established. Include brief description of area. \_\_\_\_\_

Certified corner restoration certificate prepared: Yes \_\_\_\_\_ No \_\_\_\_\_

Filed in county records at \_\_\_\_\_ Date \_\_\_\_\_ County Document No. \_\_\_\_\_

Identified on aerial photo No. \_\_\_\_\_ Which is filed at \_\_\_\_\_

Index No. Z-13  
(Alphabetical - Numerical)

Book 2  
 PAGE 53

LAND CORNER RECORD  
(RECTANGULAR SURVEYS)

R9-7150-4 (Rev. 6/13/67)  
 GPO 802-127

T. 150N R. 25W 5 Mer. N.F. Chippewa County ITASCA State MN  
SEC Corner common to sections 33, 34, 3 and 4

EXISTING SURVEYS

Original Government Survey

Year surveyed 1875  
 Original monument Wood Post  
(Wood post, stone, pile of stones, pipe, etc.)

Bearing Trees

Species	<u>TAM</u>	<u>SPRUCE</u>
Diameter	<u>4"</u>	<u>8"</u>
Bearing	<u>N22°E</u>	<u>S27°W</u>
Distance	<u>161Ks</u>	<u>241Ks</u>
	<u>10.6'</u>	<u>15.8'</u>

Subsequent Corner Restoration

Year surveyed 1980 By W. OLSON  
 Where filed or recorded \_\_\_\_\_  
 Monument 2" by 30" Aluminum  
(Original: concrete, steel, iron, rod, etc.)  
Pipe with Aluminum Cap MKD:

T150N  
 R25W  
 533 | 534  
 34 | 33  
 T150N  
 R25W  
 1980  
 W. OLSON  
 No 1226

Bearing Trees, Reference Objects

Species	<u>Ash</u>	<u>CEDAR</u>	<u>Ash</u>	<u>STEEL Post</u>
Diameter	<u>8"</u>	<u>14"</u>	<u>9"</u>	<u>WEST</u>
Bearing	<u>S80°W</u>	<u>S52°W</u>	<u>S12°E</u>	<u>3.7'</u>
Distance	<u>37.60'</u>	<u>74.90'</u>	<u>48.99'</u>	<u>W/54-9</u>

Original Evidence Found

Year of search \_\_\_\_\_ By \_\_\_\_\_  
 Monument found \_\_\_\_\_

Original Bearing Trees Found

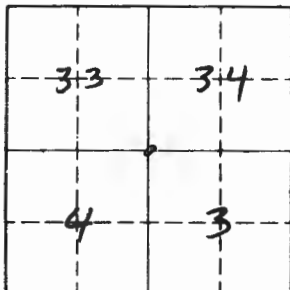
Species \_\_\_\_\_  
 Diameter \_\_\_\_\_  
 Bearing \_\_\_\_\_  
 Distance \_\_\_\_\_

Evidence of Subsequent Corner Restoration Found

Year of search \_\_\_\_\_ By \_\_\_\_\_

Bearing Trees, Reference Objects

Species \_\_\_\_\_  
 Diameter \_\_\_\_\_  
 Bearing \_\_\_\_\_  
 Distance \_\_\_\_\_



Sketch

○ Corner    ▨ F.S. Land

Relation of Evidence to Record Features Along Section Lines

Section line to sections \_\_\_\_\_  
 Object \_\_\_\_\_  
 Record distance \_\_\_\_\_  
 Measured distance \_\_\_\_\_

Other Evidence

Describe evidence of use and occupation such as roads, fences, clearings, timber cutting lines, plantations, etc.. Cite source of testimony if any. \_\_\_\_\_

At time of search:

1. Did you have the record description?

Yes \_\_\_\_\_ No \_\_\_\_\_

2. How was search area located?

Pacing, chaining, photos, maps,  
 etc. \_\_\_\_\_

3. Man hours spent in search \_\_\_\_\_

4. Do you think additional search might

recover evidence? Yes \_\_\_\_\_ No \_\_\_\_\_

5. Signature \_\_\_\_\_

Perpetuation Record

Monument and accessories established. Include brief description of area. \_\_\_\_\_

Certified corner restoration certificate prepared: Yes \_\_\_\_\_ No \_\_\_\_\_

Filed in county records at \_\_\_\_\_ Date \_\_\_\_\_ County Document No. \_\_\_\_\_

Identified on aerial photo No. \_\_\_\_\_ Which is filed at \_\_\_\_\_

Index No. 2-15  
(Alphabetical - Numerical)

Book 2  
 PAGE 52

LAND CORNER RECORD  
(RECTANGULAR SURVEYS)

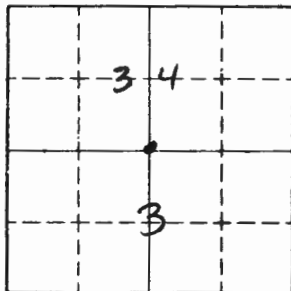
R9-7 150-4 (Rev. 6/13/67)  
 GPO 802-127

T. 150 R. 25 Mer. N.F. Chippewa County ITASCA State MN  
1/4 Corner common to sections 3 and 34

EXISTING SURVEYS

Original Government Survey	Original Evidence Found
Year surveyed <u>1875</u>	Year of search _____ By _____
Original monument <u>Wood Post</u> <small>(Wood post, stone, pile of stones, pipe, etc.)</small>	Monument found _____
Bearing Trees	Original Bearing Trees Found
Species <u>SPRUCE TAM.</u>	Species _____
Diameter <u>6" 8"</u>	Diameter _____
Bearing <u>N05°W S68°E</u>	Bearing _____
Distance <u>101Ks 651Ks</u>	Distance _____
<u>6.6' 42.9'</u>	
Subsequent Corner Restoration	Evidence of Subsequent Corner Restoration Found
Year surveyed <u>1980</u> By <u>W. Olson</u>	Year of search _____ By _____
Where filed or recorded _____	_____
Monument <u>2" by 30" Aluminum</u> <small>(Original, concrete, metal, iron rod, etc.)</small> <u>Pipe with ALUMINUM CAP MKD.</u>	_____
Bearing Trees, Reference Objects	Bearing Trees, Reference Objects
Species <u>SPRUCE SPRUCE SPRUCE STEEL Post</u>	_____
Diameter <u>10" 5" 6" West</u>	_____
Bearing <u>N09°W S38°W S02°E 4.0'</u>	_____
Distance <u>123.59' 23.62 19.53 W/54.9</u>	_____

T150N  
 R25W  
 1/4  
 S34  
 T149W  
 S1980  
 PLS  
 No 1224



Sketch

○ Corner    ▨ F.S. Land

Relation of Evidence to Record Features Along Section Lines

Section line to sections \_\_\_\_\_  
 Object \_\_\_\_\_  
 Record distance \_\_\_\_\_  
 Measured distance \_\_\_\_\_

Other Evidence

Describe evidence of use and occupation such as roads, fences, clearings, timber cutting lines, plantations, etc.. Cite source of testimony if any. \_\_\_\_\_

At time of search:

1. Did you have the record description?

Yes \_\_\_\_\_ No \_\_\_\_\_

2. How was search area located?

Pacing, chaining, photos, maps, etc. \_\_\_\_\_

3. Man hours spent in search \_\_\_\_\_

4. Do you think additional search might recover evidence? Yes \_\_\_\_\_ No \_\_\_\_\_

5. Signature \_\_\_\_\_

Perpetuation Record

Monument and accessories established. Include brief description of area. \_\_\_\_\_

Certified corner restoration certificate prepared: Yes \_\_\_\_\_ No \_\_\_\_\_

Filed in county records at \_\_\_\_\_ Date \_\_\_\_\_ County Document No. \_\_\_\_\_

Identified on aerial photo No. \_\_\_\_\_ Which is filed at \_\_\_\_\_



Index No. 2-17 Book 2  
(Alphabetical - Numerical) Page 51

LAND CORNER RECORD  
(RECTANGULAR SURVEYS)

RD-7150-4 (Rev. 6/13/67)  
 GPO 802-127

T. 150 R. 25 S. 5 Mer. N.F. Chippewa County Itasca State MN  
SEC Corner common to sections 34, 35, 2 and 3

EXISTING SURVEYS


Original Government Survey

Year surveyed 1875  
 Original monument Wood Post  
(Wood post, stone, pile of stones, pipe, etc.)

Bearing Trees DEAD  
 Species TAM. TAM. SPRUCE  
 Diameter 6" 7" 10"  
 Bearing S09°W S34°E N23°E  
 Distance 10 1/2 25 1/2 18 1/2  
6.6' 16.5' 11.9'

Subsequent Corner Restoration

Year surveyed 1980 By C. KRAUSE  
 Where filed or recorded \_\_\_\_\_  
 Monument 2" by 30" Aluminum Pipe  
(Original concrete post, iron rod, etc.)  
with Aluminum Cap MKD:



Bearing Trees, Reference Objects  
 Species ASPEN ASPEN ASPEN ASPEN  
 Diameter 6" 8" 7" 7"  
 Bearing N07°E S49°E N64°W N25°W  
 Distance 33.0' 26.33' 109.20' 18.10'  
 Triangle STA-1557 3"x3"x4"H N36°W 9.25'

Original Evidence Found

Year of search \_\_\_\_\_ By \_\_\_\_\_  
 Monument found \_\_\_\_\_

Original Bearing Trees Found

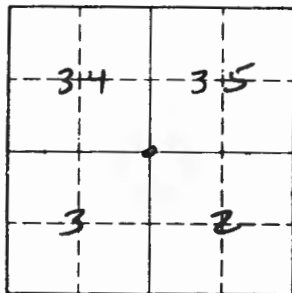
Species \_\_\_\_\_  
 Diameter \_\_\_\_\_  
 Bearing \_\_\_\_\_  
 Distance \_\_\_\_\_

Evidence of Subsequent Corner Restoration Found

Year of search \_\_\_\_\_ By \_\_\_\_\_

Bearing Trees, Reference Objects

Species \_\_\_\_\_  
 Diameter \_\_\_\_\_  
 Bearing \_\_\_\_\_  
 Distance \_\_\_\_\_



Sketch

○ Corner    ▨ F.S. Land

Relation of Evidence to Record Features Along Section Lines

Section line to sections \_\_\_\_\_  
 Object \_\_\_\_\_  
 Record distance \_\_\_\_\_  
 Measured distance \_\_\_\_\_

Other Evidence

Describe evidence of use and occupation such as roads, fences, clearings, timber cutting lines, plantations, etc.. Cite source of testimony if any. \_\_\_\_\_  
 \_\_\_\_\_  
 \_\_\_\_\_  
 \_\_\_\_\_  
 \_\_\_\_\_

At time of search:

1. Did you have the record description?

Yes \_\_\_\_\_ No \_\_\_\_\_

2. How was search area located?

Pacing, chaining, photos, maps,  
 etc. \_\_\_\_\_  
 \_\_\_\_\_

3. Man hours spent in search \_\_\_\_\_

4. Do you think additional search might  
 recover evidence? Yes \_\_\_\_\_ No \_\_\_\_\_

5. Signature \_\_\_\_\_

Perpetuation Record

Monument and accessories established. Include brief description of area. \_\_\_\_\_  
 \_\_\_\_\_  
 \_\_\_\_\_  
 \_\_\_\_\_  
 \_\_\_\_\_

Certified corner restoration certificate prepared: Yes \_\_\_\_\_ No \_\_\_\_\_

Filed in county records at \_\_\_\_\_ Date \_\_\_\_\_ County Document No. \_\_\_\_\_

Identified on aerial photo No. \_\_\_\_\_ Which is filed at \_\_\_\_\_

Index No. Z-19  
(Alphabetical - Numerical)

Book # 2  
Page # 44

LAND CORNER RECORD  
(RECTANGULAR SURVEYS)

R9-7150-4 (Rev. 6/15/67)  
GPO 502-127

T. 150 N R. 25 W S. 5<sup>th</sup> Mer. N.F. Chippewa County Itasca State MN  
Corner common to sections 2 and 35  
149-25 and 150-25

EXISTING SURVEYS

Original Government Survey

Year surveyed 1875  
Original monument 3" Ash TREE  
(Wood post, stone, pile of stones, pipe, etc.)

Bearing Trees

Species	<u>ELM</u>	<u>MAPLE</u>
Diameter	<u>8</u>	<u>5</u>
Bearing	<u>S 30° E</u>	<u>N 45° W</u>
Distance	<u>40 lbs.</u>	<u>30 lbs.</u>
	<u>26.4'</u>	<u>19.8'</u>

Subsequent Corner Restoration

Year surveyed 5/6/61 By Stolan & Robertson  
Where filed or recorded \_\_\_\_\_  
Monument At single intersection position set a 2" x 30"  
(Original, concrete post, iron rod, etc.)  
Iron pipe w/ iron cap

Bearing Trees, Reference Objects

Species	<u>B. Ash</u>	<u>B. Ash</u>	<u>B. Ash</u>
Diameter	<u>6"</u>	<u>8"</u>	<u>8"</u>
Bearing	<u>S 67° E</u>	<u>S 63° W</u>	<u>N 75° W</u>
Distance	<u>17.51'</u>	<u>12.25'</u>	<u>17.02'</u>

Original Evidence Found

Year of search \_\_\_\_\_ By \_\_\_\_\_  
Monument found \_\_\_\_\_

Original Bearing Trees Found

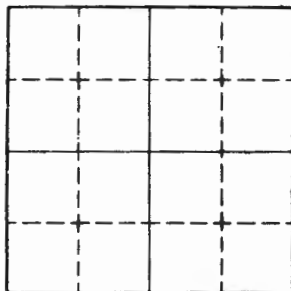
Species	_____	_____
Diameter	_____	_____
Bearing	_____	_____
Distance	_____	_____

Evidence of Subsequent Corner Restoration Found

Year of search \_\_\_\_\_ By \_\_\_\_\_  
\_\_\_\_\_  
\_\_\_\_\_  
\_\_\_\_\_

Bearing Trees, Reference Objects

Species	_____	_____
Diameter	_____	_____
Bearing	_____	_____
Distance	_____	_____



Sketch

○ Corner    ▨ F.S. Land

Relation of Evidence to Record Features Along Section Lines

Section line to sections \_\_\_\_\_

Object \_\_\_\_\_

Record distance \_\_\_\_\_

Measured distance \_\_\_\_\_

Other Evidence

Describe evidence of use and occupation such as roads, fences, clearings, timber cutting lines, plantations, etc.. Cite source of testimony if any. \_\_\_\_\_

At time of search:

1. Did you have the record description?  
Yes \_\_\_\_\_ No \_\_\_\_\_

2. How was search area located?  
Pacing, chaining, photos, maps,  
etc. \_\_\_\_\_

3. Man hours spent in search \_\_\_\_\_

4. Do you think additional search might  
recover evidence? Yes \_\_\_\_\_ No \_\_\_\_\_

5. Signature \_\_\_\_\_

Perpetuation Record

Monument and accessories established. Include brief description of area. \_\_\_\_\_

Certified corner restoration certificate prepared: Yes \_\_\_\_\_ No \_\_\_\_\_

Filed in county records at \_\_\_\_\_ Date \_\_\_\_\_ County Document No. \_\_\_\_\_

Identified on aerial photo No. \_\_\_\_\_ Which is filed at \_\_\_\_\_

T. 150 N. R. 25 W 5<sup>th</sup> Mer. N.F. Chippewa County Itasca State MN  
Section Corner common to sections 1, 2, 35 and 36  
149-24 150-25

EXISTING SURVEYS

Original Government Survey

Year surveyed 1875  
 Original monument Aspen Post  
(Wood post, stone, pile of stones, pipe, etc.)

Bearing Trees	
Species <u>Ash</u>	<u>Elm</u>
Diameter <u>10"</u>	<u>9"</u>
Bearing <u>S68°E</u>	<u>S28°W</u>
Distance <u>260 lks</u> <u>(171.6')</u>	<u>270 lks</u> <u>(1835')</u>

Subsequent Corner Restoration

Year surveyed 3/12/82 By Huges, Olsen  
 Where filed or recorded \_\_\_\_\_  
 Monument at side proportion position set a 2' x 30"  
(Iron nail, concrete, post, iron rod, etc.)  
Alum. pipe w/ alum. cap stamped

335/536  
52 51  
1981

Bearing Trees, Reference Objects			
Species <u>Basswood</u>	<u>Maple</u>	<u>B. Ash</u>	<u>B. Ash</u>
Diameter <u>10"</u>	<u>8"</u>	<u>6"</u>	<u>6"</u>
Bearing <u>N0°W</u>	<u>S36°W</u>	<u>S34°W</u>	<u>S84°W</u>
Distance <u>25.22'</u>	<u>46.90'</u>	<u>12.85'</u>	<u>24.55'</u>

Original Evidence Found

Year of search 5/2/01 By Stefan & Roberto  
 Monument found no evidence

Original Bearing Trees Found

Species _____	_____
Diameter _____	_____
Bearing _____	_____
Distance _____	_____

Evidence of Subsequent Corner Restoration Found

Year of search \_\_\_\_\_ By \_\_\_\_\_

Bearing Trees, Reference Objects

Species _____	_____	_____	_____
Diameter _____	_____	_____	_____
Bearing _____	_____	_____	_____
Distance _____	_____	_____	_____



Sketch

2/14

○ Corner    ▨ F.S. Land

Relation of Evidence to Record Features Along Section Lines

Section line to sections \_\_\_\_\_  
 Object \_\_\_\_\_  
 Record distance \_\_\_\_\_  
 Measured distance \_\_\_\_\_

Other Evidence

Describe evidence of use and occupation such as roads, fences, clearings, timber cutting lines, plantations, etc.. Cite source of testimony if any. \_\_\_\_\_

At time of search:

1. Did you have the record description?

Yes \_\_\_\_\_ No \_\_\_\_\_

2. How was search area located?

Pacing, chaining, photos, maps, etc. \_\_\_\_\_

3. Man hours spent in search \_\_\_\_\_

4. Do you think additional search might recover evidence? Yes \_\_\_\_\_ No \_\_\_\_\_

5. Signature *next*

Perpetuation Record

Monument and accessories established. Include brief description of area. \_\_\_\_\_

Certified corner restoration certificate prepared: Yes \_\_\_\_\_ No \_\_\_\_\_

Filed in county records of \_\_\_\_\_ Date \_\_\_\_\_ County Document No. \_\_\_\_\_

Identified on aerial photo No. \_\_\_\_\_ Which is filed at \_\_\_\_\_

Index No. 2-25 Book 2  
(Alphabetical - Numerical) PAGE 37

LAND CORNER RECORD  
(RECTANGULAR SURVEYS)

RD-7150-4 (Rev. 6/13/67)  
GPO 802-127

T. 150 R. 25 S. Mer. N.F. Chippewa County Itasca State MN  
Town Corner common to sections 1 and 36

EXISTING SURVEYS

Original Government Survey

Year surveyed 1875  
Original monument Wood Post  
(Wood post, stone, pile of stones, pipe, etc.)

Bearing Trees

Species	<u>Ash</u>	<u>Ash</u>
Diameter	<u>6"</u>	<u>10"</u>
Bearing	<u>N65°W</u>	<u>S46°W</u>
Distance	<u>50.1Ks</u>	<u>62.1Ks</u>
	<u>33.0'</u>	<u>40.90'</u>

Subsequent Corner Restoration

Year surveyed 1913 By Itasca County  
Where filed or recorded \_\_\_\_\_  
Monument \_\_\_\_\_  
(Original, concrete post, iron rod, etc.)

Bearing Trees, Reference Objects

Species	<u>Ash</u>	<u>Ash</u>
Diameter	<u>8"</u>	<u>4"</u>
Bearing	<u>S48°W</u>	<u>N68°W</u>
Distance	<u>105.35'</u>	<u>69.30'</u>

Original Evidence Found

Year of search \_\_\_\_\_ By \_\_\_\_\_  
Monument found \_\_\_\_\_

Original Bearing Trees Found


Species	_____	_____
Diameter	_____	_____
Bearing	_____	_____
Distance	_____	_____

Evidence of Subsequent Corner Restoration Found

Year of search \_\_\_\_\_ By \_\_\_\_\_  
\_\_\_\_\_  
\_\_\_\_\_  
\_\_\_\_\_

Bearing Trees, Reference Objects

Species	_____	_____
Diameter	_____	_____
Bearing	_____	_____
Distance	_____	_____



Sketch

○ Corner    ▨ F.S. Land

Relation of Evidence to Record Features Along Section Lines

Section line to sections \_\_\_\_\_

Object \_\_\_\_\_

Record distance \_\_\_\_\_

Measured distance \_\_\_\_\_

Other Evidence

Describe evidence of use and occupation such as roads, fences, clearings, timber cutting lines, plantations, etc.. Cite source of testimony if any. \_\_\_\_\_

\_\_\_\_\_

\_\_\_\_\_

\_\_\_\_\_

\_\_\_\_\_

Perpetuation Record

Monument and accessories established. Include brief description of area. \_\_\_\_\_

\_\_\_\_\_

\_\_\_\_\_

\_\_\_\_\_

\_\_\_\_\_

At time of search:

1. Did you have the record description?

Yes \_\_\_\_\_ No \_\_\_\_\_

2. How was search area located?

Pacing, chaining, photos, maps, etc. \_\_\_\_\_

\_\_\_\_\_

3. Man hours spent in search \_\_\_\_\_

4. Do you think additional search might recover evidence? Yes \_\_\_\_\_ No \_\_\_\_\_

\_\_\_\_\_

Certified corner restoration certificate prepared: Yes \_\_\_\_\_ No \_\_\_\_\_

Filed in county records at \_\_\_\_\_ Date \_\_\_\_\_ County Document No. \_\_\_\_\_

5. Signature \_\_\_\_\_

Identified on aerial photo No. \_\_\_\_\_ Which is filed at \_\_\_\_\_