

A	1	2	3	4	5	6	7	8	9	10	11	12	13	14	15	16	17	18	19	20	21	22	23	24	25																			
B	+	+	+			+	+	+			+	+	+			+	+	+			+	+	+																					
C	+	6	+			+	5	+			+	4	+			+	3	+			+	2	+	+	1	+																		
D	+	+	+			+	+	+			+	+	+			+	+	+			+	+	+																					
E																									●																			
F	+	+	+			+	+	+			+	+	+			+	+	+			+	+	+																					
G	+	7	+			+	8	+			+	9	+			+	10	+			+	11	+	+	12	+																		
H	+	+	+			+	+	+			+	+	+			+	+	+			+	+	+																					
J																																												
K	+	+	+			+	+	+			+	+	+			+	+	+			+	+	+																					
L	+	18	+			+	17	+			+	16	+			+	15	+			+	14	+	+	13	+																		
M	+	+	+			+	+	+			+	+	+			+	+	+			+	+	+																					
N																	●		●		●		●																					
O	+	+	+			+	+	+			+	+	+			+	+	+			+	+	+																					
P	+	19	+			+	20	+			+	21	+			+	22	+	●		+	23	+	●	+	24	+	●																
Q	+	+	+			+	+	+			+	+	+			+	+	+			+	+	+																					
R												●		●													●		●															
S	+	+	+			+	+	+			+	+	+			+	+	+			+	+	+																					
T	+	30	+			+	29	+			+	28	+			+	27	+			+	26	+	+	25	+																		
U	+	+	+			+	+	+			+	+	+			+	+	+			+	+	+																					
V																																									●			
W	+	+	+			+	+	+			+	+	+			+	+	+			+	+	+																					
X	+	31	+			+	32	+			+	33	+			+	34	+			+	35	+	+	36	+																		
Y	+	+	+			+	+	+			+	+	+			+	+	+			+	+	+																					
Z				●																																								

LEGEND

○ = Corner having information on form 7100-52 in this file.

T149N R29W 5th PM

FILING INSTRUCTION

File 7100-52 card record by letter and number coordinates behind the file guide for the township in which it falls.

File the 7100-52 card record by letter and then by number i.e., all A cards first, then B cards etc.

The first card behind the file guide (if data have been obtained and recorded) will be card A-1 for N.W. Township Corner, then card A-2 for 1/16 corner then card A-3 for 1/4 corner etc.

Index No. E-20
(Alphabetical - Numerical)

W^m UKERMAN

LAND CORNER RECORD
(RECTANGULAR SURVEYS)

R9-7150-4 (Rev. 6/13/67)
 GPO 802-127

T. 149 R. 29 ~~28~~ 5 Mer. N.F. CHIPPEWA County ITASCA State MN.
SECTION Corner common to sections 1 6 7 and 12

EXISTING SURVEYS

Original Government Survey

Year surveyed _____
 Original monument _____
(Wood post, stone, pile of stones, pipe, etc.)

Bearing Trees

Species _____
 Diameter _____
 Bearing _____
 Distance _____

Subsequent Corner Restoration

Year surveyed _____ By JOHN J. ROSE RLS
 Where filed or recorded _____
 Monument FD. POINT OF ORIG. POST IN ROAD
(Original, concrete post, iron rod, etc.)

SET 1 3/4" X 22" SOLID IRON BAR WITH 2 1/2" HEAD

Bearing Trees, Reference Objects

Species _____
 Diameter _____
 Bearing _____
 Distance _____

~~Survey~~ Evidence Found

Year of search _____ By ITASCA COUNTY
 Monument SET FOUND 1" X 14" IRON PIPE

Original Bearing Trees Found

Species	<u>WILLOW</u>	<u>ELM</u>
Diameter	<u>6</u>	<u>12</u>
Bearing	<u>556W</u>	<u>NG4E</u>
Distance	<u>102.3'</u>	<u>62.61'</u>

Evidence of Subsequent Corner Restoration Found

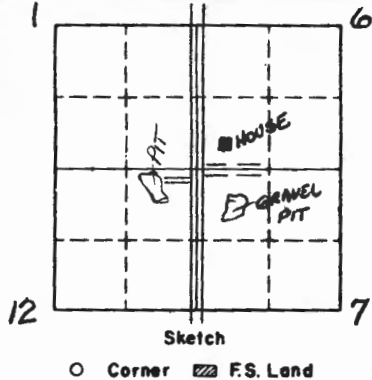
Year of search 7-29-81 By CK-GB-TB
FD. IRON BAR BY ROSE AND COUNTY IRON PIPE 2'
NORTH OF IRON BAR - TRUE CORNER IS IRON BAR
SO PLACE BOTH BESIDE FOREST SERVICE MONUMENT
12" BELOW ROAD - COUNTY BTS. STAND AS RECORDED
HERE - NOTIFIED ITASCA COUNTY THEY CHANGED

Bearing Trees, Reference Objects ^{THESE RECORD}

<u>WILLOW</u>	<u>ELM STP.</u>
<u>9</u>	<u>16" X 24" HIGH</u>
<u>563W</u>	<u>NT1E</u>
<u>101.35'</u>	<u>64.05'</u>

SCAR FACING
COR.

BT SCRIBE
VISIBLE



Relation of Evidence to Record Features Along Section Lines

Section line to sections	_____	_____	_____	_____
Object	_____	_____	_____	_____ E-1
Record distance	_____	_____	_____	_____
Measured distance	_____	_____	_____	_____

Other Evidence

Describe evidence of use and occupation such as roads, fences, clearings, timber cutting lines, plantations, etc.. Cite source of testimony if any. _____

TSP. ROAD N-S OLD TSP. ROAD EAST AND DRIVEWAY TO PIT
15.15' SOUTH OF COR. TO WEST

At time of search:

1. Did you have the record description?
Yes No _____

2. How was search area located?
Pacing, chaining, photos, maps,
etc. _____

3. Man hours spent in search 1/2 hr.

4. Do you think additional search might
recover evidence? Yes _____ No

5. Signature Curtis R. Krause

Perpetuation Record

Monument and accessories established. Include brief description of area. _____

SET 2" DIA. X 24" LONG IRON PIPE WITH CAP MKD. T149N
RESET IRON BAR AND PIPE BESIDE MONUMENT R29W R28W
WILLOW 8 S60W 101.65' MKD. 512 BT 51 | 56
HSPEN 9 S60E 87.50' MKD. 57 BT 512 | 57
8' STEEL POST N45E 55.0' SIGN 54-9 1981
8' STEEL POST N45W 55.0' SIGN 54-9
8' STEEL POST WEST 21.0' SIGN 54-9 RLS NO. (6807)
CO. WC IRON 2" X 30" W/ CAP WEST 20.0'

Certified corner restoration certificate prepared: Yes No _____

Filed in county records at _____ Date _____ County Document No. _____

Identified on aerial photo No. _____ Which is filed at _____

Index No. N-17
(Alphabetical - Numerical)Book 1
Pg. 29LAND CORNER RECORD
(RECTANGULAR SURVEYS)R9-7150-4 (Rev. 6/13/67)
GPO 802-127T. 149 R. 29 Mer. N.F. CHIPPEWA County ITASCA State _____
SECTION COR. Corner common to sections 14, 15, 22 and 23

EXISTING SURVEYS

Original Government Survey

Year surveyed _____
Original monument _____
(Wood post, stone, pile of stones, pipe, etc.)

Bearing Trees

Species _____
Diameter _____
Bearing _____
Distance _____

Subsequent Corner Restoration

Year surveyed _____ By _____
Where filed or recorded _____
Monument _____
(Original, concrete post, iron rod, etc.)

Bearing Trees, Reference Objects

Species _____
Diameter _____
Bearing _____
Distance _____

Original Evidence Found

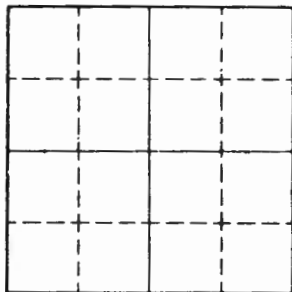
Year of search _____ By _____
Monument found _____

Original Bearing Trees Found

Species _____
Diameter _____
Bearing _____
Distance _____

Evidence of Subsequent Corner Restoration Found

Year of search 2-15-83 By CK-OB-JA-JO
PIPE IN ROAD (BY LOCATOR)
FD. 1 1/2 PIPE AT WITNESS COR. 33' W
PIPE LEANS E
TAGGED & PAINTED Bearing Trees, Reference Objects
W. SPRUCE ASPEN
13 10
N. 53 E Tr. Br. N. 54 W Tr. Br.
57.43 91.7
SCRIBE VISIBLE SCRIBE OVER GRASS



Sketch

○ Corner ▨ F.S. Land

At time of search:

1. Did you have the record description?

Yes _____ No _____

2. How was search area located?

Pacing, chaining, photos, maps,
etc. _____

3. Man hours spent in search _____

4. Do you think additional search might
recover evidence? Yes _____ No _____

5. Signature _____

Relation of Evidence to Record Features Along Section Lines

Section line to sections _____
Object _____
Record distance _____
Measured distance _____

Other Evidence

Describe evidence of use and occupation such as roads, fences, clearings, timber cutting lines, plantations, etc.. Cite source of testimony if any. _____

OAK BT TO SE IS GONE NOW OPEN FIELD
ASPEN BT TO SW HAS BEEN CUT NO STUMP SEEN

Perpetuation Record

Monument and accessories established. Include brief description of area. _____

2847-JA, 21

Mkd. new BT Aspen 5" 552W 97.7'

Placed a 3" steel sign post 39.4' west of corner with land survey sign attached.

See field book for additional information

Certified corner restoration certificate prepared: Yes _____ No _____

Filed in county records at _____ Date _____ County Document No. _____

Identified on aerial photo No. _____ Which is filed at _____

Index No. N-21 *Book 1*
(Alphabetical - Numerical) *Pg. 17*

LAND CORNER RECORD
(RECTANGULAR SURVEYS)

R9-7150-4 (Rev. 6/13/67)
 GPO 802-127

T. 149N R. 29W 5th Mer. N.F. Chip County Itasca State MN.
Section Corner common to sections 13, 14, 23 and 24

EXISTING SURVEYS

Original Government Survey

Year surveyed _____
 Original monument _____
(Wood post, stone, pile of stones, pipe, etc.)

Bearing Trees

Species _____
 Diameter _____
 Bearing _____
 Distance _____

Original Evidence Found

Year of search _____ By _____
 Monument found _____

Original Bearing Trees Found

Species _____
 Diameter _____
 Bearing _____
 Distance _____

Subsequent Corner Restoration

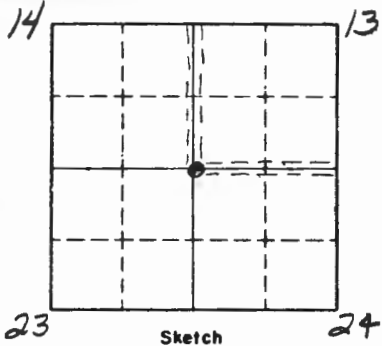
Year surveyed 1920 By Itasca county
 Where filed or recorded Itasca County Court House
 Monument Set 1" iron pipe in road.
(Original, concrete post, wax etc., etc.)

Evidence of Subsequent Corner Restoration Found

Year of search 2/10/83 By G. BRAMA & J. ALLISON
Fd. no evidence of iron pipe (Metal detector used)
Fd. W. P. stb. 30", S52 W at 30.6'
Fd. Elm, 9", S31 E at 46.3
Fd. Elm stp with scars 2' high at N21 E at 70.0'. This
Elm was just cut by logger. Fd possible BT stp at
N66°W at 38.7 Bearing Trees, Reference Objects

Bearing Trees, Reference Objects *1960 County BTs*

Species	<u>Elm</u>	<u>W. Pine</u>	<u>Elm</u>	<u>Elm</u>
Diameter	<u>24"</u>	<u>Snaq</u>	<u>6"</u>	<u>8"</u>
Bearing	<u>N13E</u>	<u>S49W</u>	<u>S35°E</u>	<u>N72W</u>
Distance	<u>70.0'</u>	<u>30.6</u>	<u>46.3'</u>	<u>37.14</u>



Relation of Evidence to Record Features Along Section Lines

Section line to sections _____

Object _____

Record distance _____

Measured distance _____

Other Evidence

Describe evidence of use and occupation such as roads, fences, clearings, timber cutting lines, plantations, etc.. Cite source of testimony if any.

Road goes north and east of this corner.

At time of search:

1. Did you have the record description?
 Yes No _____

2. How was search area located?
 Pacing, chaining, photos, maps etc. Chained south to 1/4c. bet 23/24 2677. This distance computed from Rose's survey.

3. Man hours spent in search 1 Hr.

4. Do you think additional search might recover evidence? Yes No _____
 Look in summer time conditions

5. Signature Mary Brana

Perpetuation Record

Monument and accessories established. Include brief description of area.

Pulled the distance from W.P. 5th, Elm stp and Elm 9" and picked the spot for the corner position. Mkd. a temporary tie to this spot. Ash 6" S22°W at 53.75'. We were not able to determine the exact position of this corner at this time because of weather conditions, because the three trees don't pull to one common spot. Need to dig in the summer time to look for a rust core. Maybe in the summer, the NW BT can be proved out.

Certified corner restoration certificate prepared: Yes _____ No _____

Filed in county records at _____ Date _____ County Document No. _____

Identified on aerial photo No. _____ Which is filed at _____

Index No. N-24
(Alphabetical - Numerical)Book 1
Pg. 18LAND CORNER RECORD
(RECTANGULAR SURVEYS)R9-7150-4 (Rev. 6/13/67)
GPO 802-127T. 149 R. 29 5th Mer. N.F. Chippewa County Itasca State _____
N44 24 Corner common to sections 13 and _____

EXISTING SURVEYS

Original Government Survey

Year surveyed _____
Original monument _____
(Wood post, stone, pile of stones, pipe, etc.)

Bearing Trees

Species _____
Diameter _____
Bearing _____
Distance _____

Subsequent Corner Restoration

Year surveyed _____ By _____
Where filed or recorded _____
Monument _____
(Original, concrete post, iron rod, etc.)

Bearing Trees, Reference Objects

Species _____
Diameter _____
Bearing _____
Distance _____

Original Evidence Found

Year of search _____ By _____
Monument found _____

Original Bearing Trees Found

Species _____
Diameter _____
Bearing _____
Distance _____

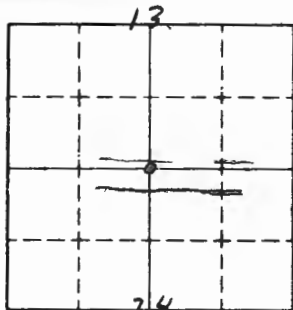
Evidence of Subsequent Corner Restoration Found

Year of search 2/10/83 By GB JA
Fd: corner with metal detector - did
not check monument.
W.C South 20' up 1 1/2'

Fd BT:

Bearing Trees, Reference Objects

Species	Diameter	Bearing	Distance
W. Oak	5"	N 60 W	51.5
W. Oak	5"	N 12 W	24.43
W. Oak	8"	N 10 E	71.85
Spruce	10"	S 56 E	27.57
tag	tag	tag	tag



Sketch

○ Corner ▨ F.S. Land

Relation of Evidence to Record Features Along Section Lines

Section line to sections _____
 Object _____
 Record distance _____
 Measured distance _____

Other Evidence

Describe evidence of use and occupation such as roads, fences, clearings, timber cutting lines, plantations, etc.. Cite source of testimony if any. *Corner in North wheel track of town road*

At time of search:

1. Did you have the record description?

Yes _____ No _____

2. How was search area located?

Pacing, chaining, photos, maps, etc. _____

3. Man hours spent in search _____

4. Do you think additional search might recover evidence? Yes _____ No _____

5. Signature _____

Perpetuation Record

Monument and accessories established. Include brief description of area. _____

Certified corner restoration certificate prepared: Yes _____ No _____

Filed in county records at _____ Date _____ County Document No. _____

Identified on aerial photo No. _____ Which is filed at _____

T. 149 R. 29 Mer. N.F. 5 CHIPPEWA County ITASCA State MN
SECTION Corner common to sections 13 18 19 and 24

EXISTING SURVEYS

Original Government Survey

Year surveyed 1891
Original monument WOOD POST
(Wood post, stone, pile of stones, pipe, etc.)

Bearing Trees			
Species	<u>COTTONWOOD</u>	<u>ELM</u>	<u>COTTONWOOD</u>
	<u>ELM</u>		<u>ELM</u>
Diameter	<u>14</u>	<u>8</u>	<u>13</u>
	<u>8</u>	<u>13</u>	<u>12</u>
Bearing	<u>N16E</u>	<u>S49W</u>	<u>S81E</u>
	<u>N43W</u>		<u>N43W</u>
Distance	<u>11 LKS.</u>	<u>10 LKS.</u>	<u>28 LKS.</u>
	<u>64 LKS.</u>		<u>7.3'</u>
	<u>6.6'</u>	<u>18.5'</u>	<u>42.2'</u>

Subsequent Corner Restoration

Year surveyed 1950 By ITASCA COUNTY
Where filed or recorded PLAT ON FILE
Monument 1 1/2 X 48" IRON PIPE
(Original, concrete post, iron rod, etc.)

WITNESS COR. S45E-24.00'

Bearing Trees, Reference Objects

Species	<u>ELM</u>	<u>OAK</u>	<u>ELM</u>
Diameter	<u>12</u>	<u>6</u>	<u>10</u>
Bearing	<u>N52W</u>	<u>N36E</u>	<u>S68W</u>
Distance	<u>81.30'</u>	<u>98.82'</u>	<u>162.30'</u>

Original Evidence Found

Year of search 1920 By ITASCA COUNTY
Monument found FD GOUT BT
BASSWOOD 14 N16E 7.2'

Original Bearing Trees Found

Species			
Diameter			
Bearing			
Distance			

Evidence of Subsequent Corner Restoration Found

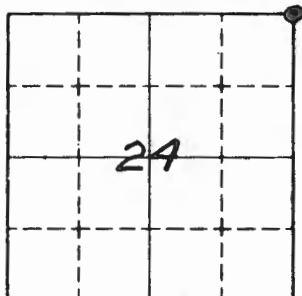
Year of search 2-10-83 By GB-JA
FD, WC MONU. IN PLACE UNDER ROAD
NO IRON FOUND AT CORNER POSITION

FD. COUNTY BT'S.

Bearing Trees, Reference Objects

Species	<u>ELM</u>	<u>OAK</u>	<u>ELM</u>
Diameter	<u>20</u>	<u>11</u>	<u>22</u>
Bearing	<u>N52W</u>	<u>N36E</u>	<u>S75W</u>
Distance	<u>81.3</u>	<u>98.8'</u>	<u>162.7'</u>

TAGGED



Sketch

Corner F.S. Land

Relation of Evidence to Record Features Along Section Lines

Section line to sections _____
 Object _____
 Record distance _____
 Measured distance _____

Other Evidence

Describe evidence of use and occupation such as roads, fences, clearings, timber cutting lines, plantations, etc.. Cite source of testimony if any. _____

TSP ROAD FROM NORTH - OLD ROAD TO WEST & SOUTH
FENCE LINE TO SOUTH SDO'S OF COR.
MARTIN SARE HOME TO SW

At time of search:

1. Did you have the record description?

Yes _____ No _____

2. How was search area located?

Pacing, chaining, photos, maps,
 etc. _____

3. Man hours spent in search _____

4. Do you think additional search might
 recover evidence? Yes _____ No _____

5. Signature _____

Perpetuation Record

Monument and accessories established. Include brief description of area. _____

Certified corner restoration certificate prepared: Yes _____ No _____

Filed in county records at _____ Date _____ County Document No. _____

Identified on aerial photo No. _____ Which is filed at _____

Index No. N-25
(Alphabetical - Numerical)

Book 1
P 91

LAND CORNER RECORD
(RECTANGULAR SURVEYS)

R9-7 150-4 (Rev. 6/15/67)
GPO 802-127

T. 149 R. 29 ~~29~~ 5th Mer. N.F. Chippewa County Itasca State _____
NE SEC 24 Corner common to sections 13 18 19 and _____

EXISTING SURVEYS

Original Government Survey

Year surveyed _____

Original monument _____
(Wood post, stone, pile of stones, pipe, etc.)

Bearing Trees

Species _____

Diameter _____

Bearing _____

Distance _____

Original Evidence Found

Year of search _____ By _____

Monument found _____

Original Bearing Trees Found

Species _____

Diameter _____

Bearing _____

Distance _____

Subsequent Corner Restoration

Year surveyed _____ By _____

Where filed or recorded _____

Monument _____
(Original, concrete post, iron rod, etc.)

Evidence of Subsequent Corner Restoration Found

Year of search 2/10/83 By GB JA
Fd corner (with metal detector) in road
did not check monument

Bearing Trees, Reference Objects

Species _____

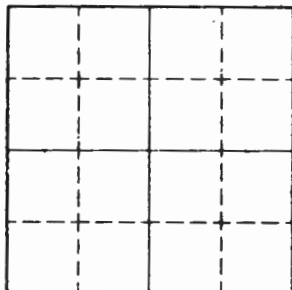
Diameter _____

Bearing _____

Distance _____

Fd BTS:

Bearing Trees, Reference Objects		
Elm	Oak	Elm
<u>20</u>	<u>11</u>	<u>22</u>
<u>N52W</u>	<u>N36E</u>	<u>S75W</u>
<u>81.3'</u>	<u>98.8'</u>	<u>162.7'</u>
<u>Tag</u>	<u>Tag</u>	<u>Tag</u>



Sketch

○ Corner ▨ F.S. Land

Relation of Evidence to Record Features Along Section Lines

Section line to sections _____

Object _____

Record distance _____

Measured distance _____

Other Evidence

Describe evidence of use and occupation such as roads, fences, clearings, timber cutting lines, plantations, etc.. Cite source of testimony if any. *in center of road intersection*

At time of search:

1. Did you have the record description?

Yes _____ No _____

2. How was search area located?

Pacing, chaining, photos, maps, etc. _____

3. Mon hours spent in search _____

4. Do you think additional search might recover evidence? Yes _____ No _____

5. Signature _____

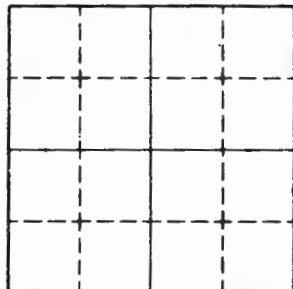
Perpetuation Record

Monument and accessories established. Include brief description of area. _____

Certified corner restoration certificate prepared: Yes _____ No _____

Filed in county records at _____ Date _____ County Document No. _____

Identified on aerial photo No. _____ Which is filed at _____



Sketch

Corner F.S. Land

Relation of Evidence to Record Features Along Section Lines

Section line to sections _____
 Object _____
 Record distance _____
 Measured distance _____

Other Evidence

Describe evidence of use and occupation such as roads, fences, clearings, timber cutting lines, plantations, etc.. Cite source of testimony if any.

Corner falls in a 4 way inter section of woods trails

At time of search:

1. Did you have the record description?

Yes _____ No _____

2. How was search area located?

Pacing, chaining, photoe, maps, etc. _____

3. Man hours spent in search _____

4. Do you think additional search might recover evidence? Yes _____ No _____

5. Signature _____

Perpetuation Record

Monument and accessories established. Include brief description of area.

Set a 2"x24" galv. iron pipe 10" below road surface with brass cap MK6. T149 N R29W

Mkd. New BT'S:

Ash 6" N37°W 74.20

W. Oak 10" S87°W 103.60'

Ash 7" S53°E 93.45'

Siamese Twin^W Oak 7° S56°E 109.65'

*1/4
S22/S23
1984
RLS No. 15A1*

Certified corner restoration certificate prepared: Yes _____ No _____

Filed in county records at _____ Date _____ County Document No. _____

Identified on aerial photo No. _____ Which is filed at _____

Index No. P-21
(Alphabetical - Numerical)Field Book 1
Pg. 16LAND CORNER RECORD
(RECTANGULAR SURVEYS)R9-7150-4 (Rev. 6/13/67)
GPO 802-127T. 149N R. 29W Mer. N.F. Chap. County Itasca State MN.
Quarter Corner common to sections _____, _____, 23 and 24

EXISTING SURVEYS

Original Government Survey

Year surveyed _____
Original monument _____
(Wood post, stone, pile of stones, pipe, etc.)

Bearing Trees

Species _____
Diameter _____
Bearing _____
Distance _____

Subsequent Corner Restoration

Year surveyed _____ By _____
Where filed or recorded _____
Monument _____
(Original, concrete post, iron rod, etc.)

Bearing Trees, Reference Objects

Species Ced Ced
Diameter 12" 8"
Bearing S73W N2°W
Distance 19.8 7.6

Original Evidence Found

Year of search _____ By _____
Monument found _____

Original Bearing Trees Found

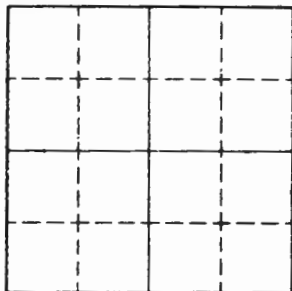
Species _____
Diameter _____
Bearing _____
Distance _____

Evidence of Subsequent Corner Restoration Found

Year of search 2/16/80 By G. BRANA, J. A1 on
rd. both county BT's alive
rd no evidence of r y. BT's
no post at this time
Tap BT's.

Bearing Trees, Reference Objects

Species Cedar Cedar
Diameter 15" 14"
Bearing S79W N24E
Distance 19.8 7.6
Sketch. etc



Sketch

○ Corner ▨ F.S. Land

Relation of Evidence to Record Features Along Section Lines

Section line to sections _____
Object _____
Record distance _____
Measured distance _____

Other Evidence

Describe evidence of use and occupation such as roads, fences, clearings, timber cutting lines, plantations, etc. Cite source of testimony if any.

Chained south from sec. corner 13, 14, 23, 24 2677.

At time of search:

1. Did you have the record description?

Yes _____ No _____

2. How was search area located?

Pacing, chaining, photos, maps, etc. _____

3. Man hours spent in search _____

4. Do you think additional search might recover evidence? Yes _____ No _____

5. Signature _____

Perpetuation Record

Monument and accessories established. Include brief description of area. _____

Certified corner restoration certificate prepared: Yes _____ No _____

Filed in county records at _____ Date _____ County Document No. _____

Identified on aerial photo No. _____ Which is filed at _____

T. 149 R. 29 S. Mer. N.F. CHIPPEWA County ITASCA State MINN
QUARTER BET. Corner common to sections 19 and 24

EXISTING SURVEYS

Original Government Survey

Year surveyed 1891
Original monument WOOD POST
(Wood post, stone, pile of stones, pipe, etc.)

Bearing Trees

Species	<u>BIRCH</u>	<u>BIRCH</u>
Diameter	<u>11</u>	<u>12</u>
Bearing	<u>S23 1/2 W</u>	<u>S69 E</u>
Distance	<u>14 LKS.</u>	<u>13 LKS.</u>
	<u>9.2'</u>	<u>8.6</u>

Subsequent Corner Restoration

Year surveyed _____ By _____
Where filed or recorded _____
Monument _____
(Original, concrete post, iron rod, etc.)

Bearing Trees, Reference Objects

Species	_____
Diameter	_____
Bearing	_____
Distance	_____

Original Evidence Found

Year of search 1929 By J.J. ROSE
Monument found FOUND FLATTENED PIECE OF CEDAR & BT

Original Bearing Trees Found

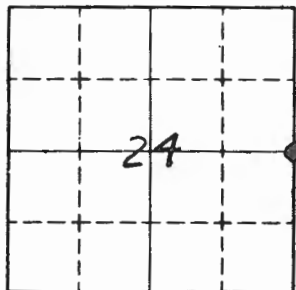
Species	<u>BIRCH</u>
Diameter	<u>12</u>
Bearing	<u>S31 E</u>
Distance	<u>9.6</u>
	<u>MKD 1/4 SBT</u>

Evidence of Subsequent Corner Restoration Found

Year of search 2-10-83 By CK-JD
CHAINED S3W FROM SEC. COE, 2700'
FD, SCRIBED CEDAR STY. 12" DIA 16" HIGH
MKD BT - 92' NE-E OF OUR LINE
MORE SEARCH LATER

Bearing Trees, Reference Objects

Species	_____
Diameter	_____
Bearing	_____
Distance	_____



Sketch

○ Corner ▨ F.S. Land

Relation of Evidence to Record Features Along Section Lines

Section line to sections _____
 Object _____
 Record distance _____
 Measured distance _____

Other Evidence

Describe evidence of use and occupation such as roads, fences, clearings, timber cutting lines, plantations, etc.. Cite source of testimony if any. _____

At time of search:

1. Did you have the record description?

Yes _____ No _____

2. How was search area located?

Pacing, chaining, photos, maps,
 etc. _____

3. Man hours spent in search _____

4. Do you think additional search might

recover evidence? Yes _____ No _____

Perpetuation Record

Monument and accessories established. Include brief description of area. _____

5. Signature _____

Certified corner restoration certificate prepared: Yes _____ No _____

Filed in county records at _____ Date _____ County Document No. _____

Identified on aerial photo No. _____ Which is filed at _____

Index No. R-11
(Alphabetical - Numerical)

LAND CORNER RECORD
(RECTANGULAR SURVEYS)

R9-7150-4 (Rev. 6/13/67) 
GPO 802-127

ITASCA

T. 149 R. 29 S. Mer. N.F. CHIPPEWA County ITASCA State MINN.
QUARTER BET. Corner common to sections 21 and 28

EXISTING SURVEYS

Original Government Survey

Year surveyed _____

Original monument WOOD POST
(Wood post, stone, pile of stones, pipe, etc.)

Bearing Trees

Species	<u>ASPEN</u>	<u>ASPEN</u>
Diameter	<u>15</u>	<u>15</u>
Bearing	<u>S35W</u>	<u>N70W</u>
Distance	<u>4 LKS.</u>	<u>5 LKS.</u>
	<u>2.6'</u>	<u>3.3'</u>

Original Evidence Found

Year of search 6-5-39 By J.A. GJELHAUG

Monument found FD. ORIG. POST IN GOOD CONDITION - ONE ORIG. ASPEN AT STP.

Original Bearing Trees Found

Species	<u>ASPEN STP.</u>	<u>ASPEN STP.</u>
Diameter	_____	_____
Bearing	<u>S45W</u>	<u>N50W</u>
Distance	<u>4 LKS.</u>	<u>6 LKS.</u>

Subsequent Corner Restoration

Year surveyed 6-5-39 By J.A. GJELHAUG

Where filed or recorded 874 AT S.O.

Monument SET NEW WOOD POST
(Original, concrete post, iron rod, etc.)

Evidence of Subsequent Corner Restoration Found

Year of search 1-13-78 By CURT KRAUSE

FD. OLD POST LYING ON GROUND
FD. ELM BT'S. BY GJELHAUG
FD. ITASCA COUNTY IRON PIPE WITH CAP
NIDE 17.7' FROM TRUE CORNER POSITION
TOLD COUNTY ABOUT PROBLEM THEY WANT

MADE 2 NEW BT'S.

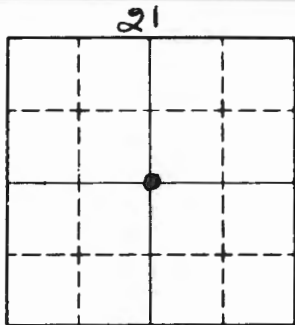
Bearing Trees, Reference Objects

Species	<u>ELM</u>	<u>ELM</u>
Diameter	<u>6</u>	<u>8</u>
Bearing	<u>S11E</u>	<u>N40W</u>
Distance	<u>18 LKS.</u>	<u>29 LKS.</u>

Bearing Trees, Reference Objects OVER

Species	<u>ELM</u>	<u>ELM</u>
Diameter	<u>7</u>	<u>12</u>
Bearing	<u>S11E</u>	<u>N40W</u>
Distance	<u>11.9</u>	<u>17.8'</u>

SCRIBE CLOSED SCRIBE CLOSED



28
SEARCH

○ Corner ▨ F.S. Land

Relation of Evidence to Record Features Along Section Lines

Section line to sections _____

Object _____

Record distance _____

Measured distance _____

Other Evidence

Describe evidence of use and occupation such as roads, fences, clearings, timber cutting lines, plantations, etc.. Cite source of testimony if any. _____

FOREST SERVICE TO CORRECT THIS IRON AND SEND THEM THE NEW TIES WE MAKE FOR TRUE CORNER POSITION

WOODS ROAD COMES TO THIS CORNER FROM THE WEST CAN DRIVE TO WITHIN 100' OF COR.

At time of search:

1. Did you have the record description?

Yes No _____

2. How was search area located?

Pacing, chaining, photos, maps, etc. _____

3. Man hours spent in search 1/2 HR.

4. Do you think additional search might recover evidence? Yes _____ No _____

Perpetuation Record

Monument and accessories established. Include brief description of area. _____

Certified corner restoration certificate prepared: Yes _____ No _____

Filed in county records at _____ Date _____ County Document No. _____

5. Signature Arthur L. [Signature] Identified on aerial photo No. _____ Which is filed at _____

T. 149 R. 29 5 Mer. N.F. CHIPPEWA County ITASCA State _____
 Sec. _____ Corner common to sections 21, 22, 27 and 28

EXISTING SURVEYS

Original Government Survey

Year surveyed 1896

Original monument WOOD POST
(Wood post, stone, pile of stones, pipe, etc.)

Bearing Trees			
Species	<u>TAM</u>	<u>TAM</u>	<u>SPRUCE</u>
Diameter	<u>14</u>	<u>12</u>	<u>6</u>
Bearing	<u>N44E</u>	<u>S44E</u>	<u>S76W</u>
Distance	<u>3 LKS.</u>	<u>17 LKS.</u>	<u>21 LKS.</u>
	<u>2.0'</u>	<u>11.2'</u>	<u>13.9'</u>

Original Evidence Found

Year of search _____ By _____

Monument found _____

Original Bearing Trees Found

Species	_____	_____	_____
Diameter	_____	_____	_____
Bearing	_____	_____	_____
Distance	_____	_____	_____

Subsequent Corner Restoration

Year surveyed _____ By _____

Where filed or recorded _____

Monument _____
(Original, concrete post, iron rod, etc.)

Evidence of Subsequent Corner Restoration Found

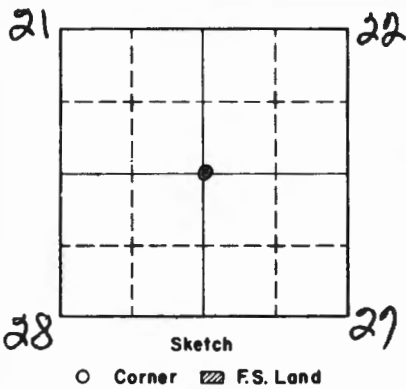
Year of search 1-13-78 By CURT KRAUSE
FD, ITASCA COUNTY IRON AND ALUM CAP.
AT SEC. COR. POSITION - IN ASH AND BRUSH
SWP. - 100' WEST OF HIGHLAND RIDGE N-S
PUT FSLP ON 12" BLK. SPRUCE S61W
14.5' FROM ASH POST BESIDE IRON PIPE

Bearing Trees, Reference Objects

Species	_____
Diameter	_____
Bearing	_____
Distance	_____

Bearing Trees, Reference Objects

CO. BT'S. NOT KNOWN
OR VISIBLE AT THIS TIME
OVER.



Relation of Evidence to Record Features Along Section Lines

Section line to sections _____

Object _____

Record distance _____

Measured distance _____

Other Evidence

Describe evidence of use and occupation such as roads, fences, clearings, timber cutting lines, plantations, etc.. Cite source of testimony if any. _____

At time of search:

1. Did you have the record description?

Yes No _____

2. How was search area located?

Pacing, chaining, photos, maps, etc. _____

3. Man hours spent in search 1 HR.

4. Do you think additional search might recover evidence? Yes _____ No

Perpetuation Record

Monument and accessories established. Include brief description of area. _____

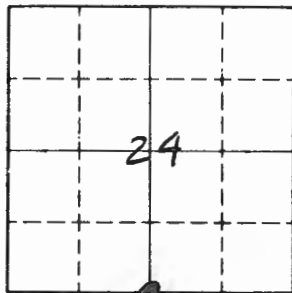
CO. BTS. 8-26-24
ASH 6 S70W 17.18
ASH 6 N1E 12.52 CO. TAG
ASH 4 N60E 14.54
ASH 5 S62E 7.45 STATE TAG

Certified corner restoration certificate prepared: Yes _____ No _____

Filed in county records at _____ Date _____ County Document No. _____

5. Signature Curtis R. Krause

Identified on aerial photo No. _____ Which is filed at _____



Sketch

○ Corner ▨ F.S. Land

Relation of Evidence to Record Features Along Section Lines

Section line to sections _____
 Object _____
 Record distance _____
 Measured distance _____

Other Evidence

Describe evidence of use and occupation such as roads, fences, clearings, timber cutting lines, plantations, etc.. Cite source of testimony if any. _____

At time of search:

1. Did you have the record description?

Yes _____ No _____

2. How was search area located?

Pacing, chaining, photos, maps, etc. _____

3. Man hours spent in search _____

4. Do you think additional search might recover evidence? Yes _____ No _____

5. Signature _____

Perpetuation Record

Monument and accessories established. Include brief description of area. _____

Certified corner restoration certificate prepared: Yes _____ No _____

Filed in county records at _____ Date _____ County Document No. _____

Identified on aerial photo No. _____ Which is filed at _____

T. 149 R. 29 S. Mer. N.F. CHIPPEWA County ITASCA State MN
SECTION Corner common to sections 19, 24, 25 and 30

EXISTING SURVEYS

Original Government Survey
Year surveyed 1981
Original monument WOOD POST
(Wood post, stone, pile of stones, mps, etc.)

Bearing Trees

Species	<u>OAK</u>	<u>BALSAM</u>	<u>BALSAM</u>	<u>ELM</u>
Diameter	<u>10</u>	<u>9</u>	<u>12</u>	<u>7</u>
Bearing	<u>NS1E</u>	<u>S11/2E</u>	<u>S79W</u>	<u>N17W</u>
Distance	<u>21 LKS.</u>	<u>12 LKS.</u>	<u>48 LKS.</u>	<u>30 LKS.</u>
	<u>13.9'</u>	<u>7.9'</u>	<u>31.7'</u>	<u>19.8'</u>

Original Evidence Found
Year of search 1929 By J. J. ROSE
Monument found FD. ORIG. OAK BT NE
FD. ELM BT NW & ROOTS OF BT TO SE

Original Bearing Trees Found

Species	_____	_____	_____
Diameter	_____	_____	_____
Bearing	_____	_____	_____
Distance	_____	_____	_____

Subsequent Corner Restoration
Year surveyed _____ By _____
Where filed or recorded _____
Monument _____
(Original, concrete post, iron rod, etc.)

FD. LOCAL BIRCH BT SIZE 18.8'
SCRIBE VISIBLE - WINDFALL

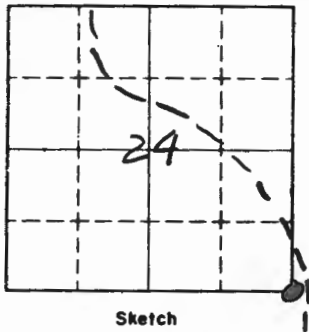
Bearing Trees, Reference Objects

Species	_____	_____	_____
Diameter	_____	_____	_____
Bearing	_____	_____	_____
Distance	_____	_____	_____

Evidence of Subsequent Corner Restoration Found
Year of search 2-10-83 By CK-JD
CHAINED AND RAN LINE FROM APPROX 1/4 N
OUR DIST. 2645' OUR LINE FEEL 92'E
OF COR. FD. POST HOLE AT TRUE COR.
FD. ORIG. OAK 26" NS1E 13.9'
FD. ORIG. ELM 22" N17W 19.8'

TEMP TIES Bearing Trees, Reference Objects

ASH	WI OAK	ASH
10	11	14
N23W	S50E	S34W
45.2	67.75'	63.90
<u>FSLP ON ASH 12 NS0W 11.7'</u>		



Sketch

○ Corner ▨ F.S. Land

Relation of Evidence to Record Features Along Section Lines

Section line to sections _____
 Object _____
 Record distance _____
 Measured distance _____

Other Evidence

Describe evidence of use and occupation such as roads, fences, clearings, timber cutting lines, plantations, etc.. Cite source of testimony if any.

*WOODS TRAIL N & S 30' E OF COR.
 TRAIL GOES N + W OF SE1/4 COR.*

At time of search:

1. Did you have the record description?

Yes _____ No _____

2. How was search area located?

Pacing, chaining, photos, maps, etc. _____

3. Man hours spent in search _____

4. Do you think additional search might recover evidence? Yes _____ No _____

5. Signature _____

Perpetuation Record

Monument and accessories established. Include brief description of area. _____

Certified corner restoration certificate prepared: Yes _____ No _____

Filed in county records at _____ Date _____ County Document No. _____

Identified on aerial photo No. _____ Which is filed at _____

T. 149 R. 29 Mer. N.F. CHIPPEWA County ITASCA State MN
SECTION Corner common to sections 25 26 35 and 36

EXISTING SURVEYS

Original Government Survey

Year surveyed 1896
 Original monument WOOD POST
(Wood post, stone, pile of stones, pipe, etc.)

Bearing Trees

Species	<u>TAM</u>	<u>TAM</u>	<u>TAM</u>	<u>TAM</u>
Diameter	<u>8</u>	<u>8</u>	<u>9</u>	<u>10</u>
Bearing	<u>NS9E</u>	<u>S71E</u>	<u>S49W</u>	<u>NSW</u>
Distance	<u>13 LKS.</u>	<u>17 LKS.</u>	<u>23 LKS.</u>	<u>25 LKS.</u>
	<u>8.6</u>	<u>11.2'</u>	<u>15.2</u>	<u>16.5</u>

Subsequent Corner Restoration

Year surveyed _____ By _____
 Where filed or recorded _____
 Monument _____
(Original, concrete post, iron rod, etc.)

Bearing Trees, Reference Objects

Species	_____	_____	_____	_____
Diameter	_____	_____	_____	_____
Bearing	_____	_____	_____	_____
Distance	_____	_____	_____	_____

Original Evidence Found

Year of search 3-29-83 By CK-GB-JA
 Monument found FD. TOP OF ORIG. POST
NO POINT AS SUP. IS FROZEN TO DEEP

Original Bearing Trees Found

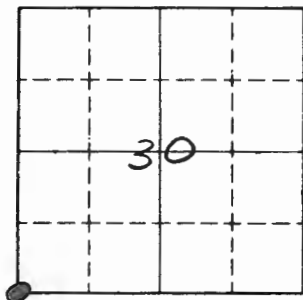
Species	<u>TAM STUB</u>	<u>TAM STUB</u>	<u>TAM STUB</u>	<u>TAM STUB</u>
Diameter	<u>8X30</u>	<u>10X12</u>	<u>10X12"</u>	<u>13X48"</u>
Bearing	<u>NS6E</u>	<u>S74E</u>	<u>S54W</u>	<u>N2W</u>
Distance	<u>ALL SCRIBE BT</u>	<u>BT</u>	<u>ALL SCRIBE</u>	<u>ALL SCRIBE</u>

Evidence of Subsequent Corner Restoration Found

Year of search 3-29-83 By CK-GB-JA
SET 4"X4"X8' TAM POST AS APPROX.
COR. AS WE COULD NOT LOCATE TRUE
POINT OF ORIG. POST - FROZEN TO DEEP
TO CHOP WITH HATCHET
TEMP TIES

Bearing Trees, Reference Objects

Species	<u>BLK SPR.</u>	<u>BLK SPR.</u>	<u>BLK SPR.</u>	<u>TAM</u>
Diameter	<u>6</u>	<u>6</u>	<u>5</u>	<u>6</u>
Bearing	<u>N30E</u>	<u>S24E</u>	<u>S44W</u>	<u>N48W</u>
Distance	<u>17</u>	<u>28</u>	<u>18</u>	<u>17</u>
	<u>ALL SCRIBED WITH TSP-RANGE-SECTION</u>			



Sketch

○ Corner ▨ F.S. Land

Relation of Evidence to Record Features Along Section Lines

Section line to sections _____
 Object _____
 Record distance _____
 Measured distance _____

Other Evidence

Describe evidence of use and occupation such as roads, fences, clearings, timber cutting lines, plantations, etc.. Cite source of testimony if any. _____

At time of search:

1. Did you have the record description?

Yes _____ No _____

2. How was search area located?

Pacing, chaining, photos, maps, etc. _____

3. Man hours spent in search _____

4. Do you think additional search might recover evidence? Yes _____ No _____

5. Signature _____

Perpetuation Record

Monument and accessories established. Include brief description of area. _____

**TEMP TIES ARE NOW TO NEAREST FOOT UNTIL WE
 FIND POST POINT**

Certified corner restoration certificate prepared: Yes _____ No _____

Filed in county records at _____ Date _____ County Document No. _____

Identified on aerial photo No. _____ Which is filed at _____

Index No. V-21
(Alphabetical - Numerical)

Book 1
pg. 11

LAND CORNER RECORD
(RECTANGULAR SURVEYS)

RD-7 150-4 (Rev. 6/13/67)
GPO 502-127

T. 149N R. 29W Mer. N.F. _____ County Itasca State _____
Section Corner common to sections 25, 26, 35 and 36

EXISTING SURVEYS

Original Government Survey

Year surveyed _____
Original monument _____
(Wood post, stone, pile of stones, pipe, etc.)

Bearing Trees

Species _____
Diameter _____
Bearing _____
Distance _____

Subsequent Corner Restoration

Year surveyed _____ By _____
Where filed or recorded _____
Monument _____
(Original, concrete post, iron rod, etc.)

Bearing Trees, Reference Objects

Species _____
Diameter _____
Bearing _____
Distance _____

Original Evidence Found

Year of search _____ By _____
Monument found _____

Original Bearing Trees Found

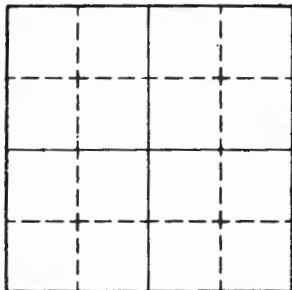
Species _____
Diameter _____
Bearing _____
Distance _____

Evidence of Subsequent Corner Restoration Found

Year of search 3/29/82 By CK-JA-GB
fd. remains of all four original bearing
trees with scribe visible on each
one.

Bearing Trees, Reference Objects

Species _____
Diameter _____
Bearing _____
Distance _____



Sketch

O Corner F.S. Land

Relation of Evidence to Record Features Along Section Lines

Section line to sections _____
Object _____
Record distance _____
Measured distance _____

Other Evidence

Describe evidence of use and occupation such as roads, fences, clearings, timber cutting lines, plantations, etc.. Cite source of testimony if any. _____

At time of search:

1. Did you have the record description?

Yes _____ No _____

2. How was search area located?

Pacing, chaining, photos, maps, etc. _____

3. Man hours spent in search _____

4. Do you think additional search might recover evidence? Yes _____ No _____

5. Signature _____

Perpetuation Record

Monument and accessories established. Include brief description of area. _____

Set a tam post 4" x 8" x 8" near true corner position.

Mark New Ties

Blk. Spruce 6" N 30° E 17.

All trees scribed

Blk. Spruce 6" S 24° E 28.

spike, painted +

Blk. Spruce 5" S 45° W 18.

tag.

Tam. 6" N 45° W 17.

Ties rounded to the nearest foot for now. True corner position will be determined when the post point is found.

Certified corner restoration certificate prepared: Yes _____ No _____

Filed in county records at _____ Date _____ County Document No. _____

Identified on aerial photo No. _____ Which is filed at _____

T. 149 R. 29 Mer. N.F. CHIPPEWA County ITASCA State MN.
STD. SEC. COR. Corner common to sections _____, _____ and _____

EXISTING SURVEYS

Original Government Survey
 Year surveyed 1871 GEORGE STUNTZ
 Original monument WOOD POST
(Wood post, stone, pile of stones, pipe, etc.)

Bearing Trees
 Species BLK. PINE BLK. PINE
 Diameter 10 10
 Bearing N26E N55W
 Distance 27 LKS. 55 LKS.
17.82' 36.30'

Subsequent Corner Restoration
 Year surveyed _____ By _____
 Where filed or recorded _____
 Monument _____
(Original, concrete post, iron rod, etc.)

Bearing Trees, Reference Objects
 Species _____
 Diameter _____
 Bearing _____
 Distance _____

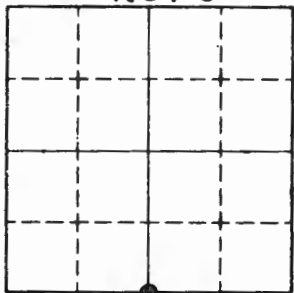
Original Evidence Found
 Year of search _____ By _____
 Monument found _____

Original Bearing Trees Found
 Species _____
 Diameter _____
 Bearing _____
 Distance _____

Evidence of Subsequent Corner Restoration Found
 Year of search 7-9-75 By CURT KRAUSE
DIDN'T HAVE NOTES WITH IN FIELD
FD. 20" N. PINE NORTH SIDE OF ROAD
WITH SCRIBE INSIDE - ALSO OLD TAG
ON BT - DON'T KNOW IF ORIG OR
RESURVEY BT - MORE RESERCH NEEDED

Bearing Trees, Reference Objects
N. PINE
20 PLACED BT TAG ON SE
N W SIDE FACING ROAD
SCRIBE INSIDE VISIBLE

R 29 W



Sketch

○ Corner ▨ F.S. Land

Relation of Evidence to Record Features Along Section Lines

Section line to sections _____

Object _____

Record distance _____

Measured distance _____

Other Evidence

Describe evidence of use and occupation such as roads, fences, clearings, timber cutting lines, plantations, etc.. Cite source of testimony if any. _____

Perpetuation Record

Monument and accessories established. Include brief description of area. _____

Certified corner restoration certificate prepared: Yes _____ No _____

Filed in county records at _____ Date _____ County Document No. _____

Identified on aerial photo No. _____ Which is filed at _____

At time of search:
1. Did you have the record description?
Yes _____ No _____

2. How was search area located?
Pacing, chaining, photos, maps,
etc. _____

3. Man hours spent in search _____

4. Do you think additional search might
recover evidence? Yes _____ No _____

5. Signature *Arthur R. Kramm*