

LEGEND

○ = Corner having information on form 7100-52 in this file.


T148N R28W 5th PM

FILING INSTRUCTION

File 7100-52 card record by letter and number coordinates behind the file guide for the township in which it falls.

File the 7100-52 card record by letter and then by number i.e., all A cards first, then B cards etc.

The first card behind the file guide (if data have been obtained and recorded) will be card A-1 for N.W. Township Corner, then card A-2 for 1/16 corner then card A-3 for 1/4 corner etc.



T. 148 R. 2B 5 Mer. N.F. CHIPPEWA County ITASCA State MN.
CLOSING CORNER Corner common to sections 5 and 6

EXISTING SURVEYS

Original Government Survey

Year surveyed 1875 B.C. BALDWIN
 Original monument WOOD POST
(Wood post, stone, pile of stones, pipe, etc.)
~~WOOD POST~~
3.05 CHS. WEST OF STD. COR.
Bearing Trees
 Species SPRUCE BALMIE
 Diameter 12 6
 Bearing S45W STOE
 Distance 32 LKS. 15 LKS.
21.12'

Original Evidence Found

Year of search _____ By _____
 Monument found _____

Original Bearing Trees Found

Species _____
 Diameter _____
 Bearing _____
 Distance _____

Subsequent Corner Restoration

Year surveyed 1920 By ITASCA COUNTY
 Where filed or recorded PLAT ON FILE
 Monument ?
(Original, concrete post, iron rod, etc.)
5 1/2 2615.5' - N 1/2 2582.7'
TOTAL 5198.2'

Evidence of Subsequent Corner Restoration Found

Year of search 3-5-81 By CK-BT-TB
CHAINED COUNTY DISTANCE - 5198.2'
NORTH ALONG COUNTY ROAD #131 - FROM SEC. COR.
5-6-7-8 - 200' WEST OF APPROX. STD. COR. 31-32
FROM END OF CHAINING - PLACED FSLP ON
10" W. SPRUCE N74W - 13.5'

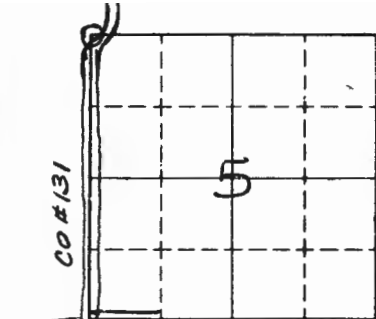
Bearing Trees, Reference Objects

Species SPRUCE STP. SPRUCE SPRUCE
 Diameter 7 10 11
 Bearing S71E S28W S50W
 Distance 53.0' 45.5' 36.6'

Bearing Trees, Reference Objects

Relation of Evidence to Record Features Along Section Lines

Section line to sections _____
 Object _____
 Record distance _____
 Measured distance _____



Sketch

○ Corner ▨ F.S. Land

Other Evidence

Describe evidence of use and occupation such as roads, fences, clearings, timber cutting lines, plantations, etc.. Cite source of testimony if any.

CORNER IS ON WEST SIDE OF COUNTY ROAD 131
IN BRUSH - Fd. DOWN ASPEN WITH BLUE PAINT IN AREA.
SEARCH IN SUMMER.

At time of search:

1. Did you have the record description?

Yes No _____

2. How was search area located?

Pacing chaining, photos, maps,
 etc. _____

3. Man hours spent in search 2 HRS.

4. Do you think additional search might recover evidence? Yes _____ No _____

5. Signature Curt Krance

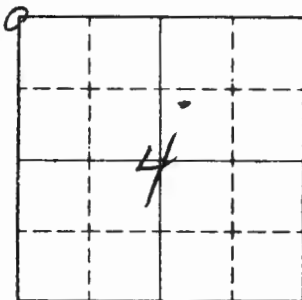
Perpetuation Record

Monument and accessories established. Include brief description of area. _____

Certified corner restoration certificate prepared: Yes _____ No _____

Filed in county records at _____ Date _____ County Document No. _____

Identified on aerial photo No. _____ Which is filed at _____



Sketch

○ Corner ▨ F.S. Land

Relation of Evidence to Record Features Along Section Lines

Section line to sections _____
 Object _____
 Record distance _____
 Measured distance _____

Other Evidence

Describe evidence of use and occupation such as roads, fences, clearings, timber cutting lines, plantations, etc.. Cite source of testimony if any. _____

*Ed. LARGE PINE STUMP WEST 818' FROM OUR
 ASH POST*

At time of search:

1. Did you have the record description?

Yes _____ No _____

2. How was search area located?

Pacing, chaining, photos, maps,
 etc. _____

3. Mon hours spent in search _____

4. Do you think additional search might
 recover evidence? Yes _____ No _____

5. Signature _____

Perpetuation Record

Monument and accessories established. Include brief description of area. _____

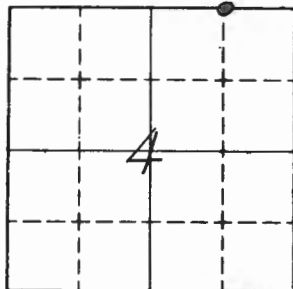
Certified corner restoration certificate prepared: Yes _____ No _____

Filed in county records at _____ Date _____ County Document No. _____

Identified on aerial photo No. _____ Which is filed at _____

T. 148 R. 28 S. 5 Mer. N.F. CHIPPEWA County ITASCA State MN
EAST 1/16 NORTH LINE Corner common to sections _____ and 4

Field Book #2 p.26		EXISTING SURVEYS	
Original Government Survey		Original Evidence Found	
Year surveyed _____	Original monument <u>NONE</u> <small>(Wood post, stake, pile of stones, pipe, etc.)</small>	Year of search _____ By _____	Monument found _____
Bearing Trees		Original Bearing Trees Found	
Species _____	Diameter _____	Species _____	Diameter _____
Bearing _____	Distance _____	Bearing _____	Distance _____
Subsequent Corner Restoration		Evidence of Subsequent Corner Restoration Found	
Year surveyed <u>1920</u> By <u>ITASCA COUNTY</u>	Where filed or recorded <u>PLAT ON FILE</u>	Year of search <u>10-8-82</u> By <u>CK-JA</u>	<u>FD. 1"X24" IRON PIPE AND POINT OF TAM POST</u>
Monument <u>1"X24" IRON PIPE AND WOOD</u> <small>(Original, concrete post, iron rod, etc.)</small>	<u>POST 4"X18" PT.</u>	<u>4"X18" ANOTHER POST 4"X16" RESIDE</u>	<u>IRON MAY HAVE BEEN FENCE GDR. POST</u>
Bearing Trees, Reference Objects		Bearing Trees, Reference Objects <u>OVER</u>	
Species <u>SPRUCE</u>	<u>TAM.</u>	_____	_____
Diameter <u>8</u>	<u>12</u>	_____	_____
Bearing <u>S37W</u>	<u>S82E</u>	_____	_____
Distance <u>6.5'</u>	<u>21.3'</u>	_____	_____



Sketch

○ Corner ▨ F.S. Land

Relation of Evidence to Record Features Along Section Lines

Section line to sections _____
 Object _____
 Record distance _____
 Measured distance _____

Other Evidence

Describe evidence of use and occupation such as roads, fences, clearings, timber cutting lines, plantations, etc.. Cite source of testimony if any. 10-8-82

FD. CO SPR. STP MKD BT 554W 6.5 PLACE NAIL IN FACE OF BT SCRIBE.

FD. CO TAM. STP. MKD. BT 586E 21.3' PLACE NAIL IN FACE OF BT SCRIBE - WINDFALL BLK SPR. IS JUST E OF TAM STP. OLD FENCE LINE (DOWN) BRS. SOUTH AND WEST OF COR. DISTANCE CHAINED N1°E FROM CE#16 1269.2 CHECKED WITHIN 12" OF PLAT DISTANCE. - COR. IN TAM. SPR. SWP.

Perpetuation Record

Monument and accessories established. Include brief description of area. _____

TEMP. TIES SET 4" SQ. TAM POST 5' HIGH 8' LONG TAM 12 N9W 9.6' NAIL AND TAG

BLK SPR. 8 524E 23.1' " " "

BOTH WOOD POST POINTS ARE SET AROUND IRON - IRON IS SET FLUSH WITH SWP. NEW TAM. POST ALONG SIDE ABOVE POSTS

At time of search:

1. Did you have the record description?

Yes _____ No _____

2. How was search area located?

Pacing, chaining, photos, maps, etc. _____

3. Man hours spent in search _____

4. Do you think additional search might recover evidence? Yes _____ No _____

5. Signature _____

Certified corner restoration certificate prepared: Yes _____ No _____

Filed in county records at _____ Date _____ County Document No. _____

Identified on aerial photo No. _____ Which is filed at _____

Index No. A-13
(Alphabetical - Numerical)LAND CORNER RECORD
(RECTANGULAR SURVEYS)R9-7150-4 (Rev. 6/13/67)
GPO 602-127T. 148 R. 28 S. Mer. N.F. CHIPPEWA County ITASCA State MN.
CLOSING COR. BET. Corner common to sections _____, _____, 3 and 4Field Book #2 p.27

EXISTING SURVEYS

Original Government Survey

Year surveyed _____

Original monument _____
(Wood post, stone, pile of stones, pipe, etc.)

Bearing Trees

Species	<u>BALSAM</u>	<u>SPRUCE</u>
Diameter	<u>16</u>	<u>4</u>
Bearing	<u>S57E</u>	<u>S43W</u>
Distance	<u>13 LKS.</u>	<u>29 LKS.</u>

Subsequent Corner Restoration

Year surveyed 1920 By ITASCA COUNTYWhere filed or recorded PLAT ON FILEMonument 1" X 24" IRON PIPE
(Original, concrete post, iron rod, etc.)

Bearing Trees, Reference Objects

Species	<u>SPRUCE</u>	<u>SPRUCE</u>
Diameter	<u>8</u>	<u>8</u>
Bearing	<u>S35W</u>	<u>S65E</u>
Distance	<u>26.8'</u>	<u>18.1'</u>

Original Evidence Found

Year of search _____ By _____

Monument found _____

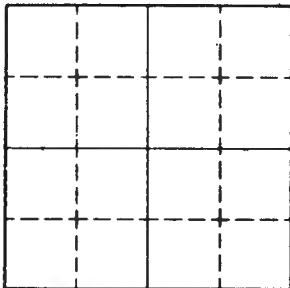
Original Bearing Trees Found

Species	_____	_____
Diameter	_____	_____
Bearing	_____	_____
Distance	_____	_____

Evidence of Subsequent Corner Restoration Found

Year of search 10-7-82 By CURT KRAUSE - JEFF ALLISONFD. 1" X 24" IRON PIPE LEANING NORTH UNDEROLD N-S POWER LINE - NOW ABANDONEDNO BT'S FOUND GRUBBED OUT BY POWERLINECONST. CHAINED NORTH 12.57.8 ANDFROM E'116 1318.6' N88E BOTH WITHIN 12" OFBearing Trees, Reference Objects PLAT DIST.

Species	_____	_____
Diameter	_____	_____
Bearing	_____	_____
Distance	_____	_____



Sketch

Corner F.S. Land

Relation of Evidence to Record Features Along Section Lines

Section line to sections _____

Object _____

Record distance _____

Measured distance _____

Other Evidence

Describe evidence of use and occupation such as roads, fences, clearings, timber cutting lines, plantations, etc.. Cite source of testimony if any. _____

At time of search:

1. Did you have the record description?

Yes _____ No _____

2. How was search area located?

Pacing, chaining, photos, maps, etc. _____

3. Man hours spent in search _____

4. Do you think additional search might

recover evidence? Yes _____ No _____

5. Signature _____

Perpetuation Record

Monument and accessories established. Include brief description of area. _____

Certified corner restoration certificate prepared: Yes _____ No _____

Filed in county records at _____ Date _____ County Document No. _____

Identified on aerial photo No. _____ Which is filed at _____

Index No. A-17
(Alphabetical - Numerical)

LAND CORNER RECORD
(RECTANGULAR SURVEYS)

R9-7150-4 (Rev. 6/13/67)
GPO 802-127

T. 148N R. 28W 5TH Mer. N.F. CHIPPewa County ITASCA State MN
Closing Corner common to sections _____, _____, 2 and 3

EXISTING SURVEYS

Original Government Survey

Year surveyed 1875 By B.C. BALDWIN
Original monument WOOD POST
(Wood post, stone, pile of stones, pipe, etc.)

Bearing Trees

Species BALSAM LINO
Diameter 8 8
Bearing S88°W S51°E
Distance 121 1/2 52 1/2

Original Evidence Found

Year of search 1925 By L.W. JOHNSON
Monument found WOOD POST - ORIGINAL
BT'S

Original Bearing Trees Found

Species _____
Diameter _____
Bearing _____
Distance _____

Subsequent Corner Restoration

Year surveyed 1925 By L.W. JOHNSON
Where filed or recorded ICDSM
Monument IRON PIPE ALSO SET IRON
(Original, concrete post, iron rod, etc.)
PIPE 17 1/2 North on line BET.
STANDARD CORNERS

Evidence of Subsequent Corner Restoration Found

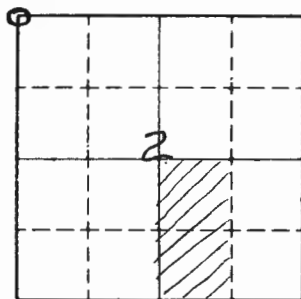
Year of search 1983 By GREG FORDHAM
ICDSM - SET Co. Mon. ON TWSP.
line FROM 1925 BT'S

Bearing Trees, Reference Objects

Species BASSWOOD ELM
Diameter 10" 6"
Bearing S19°W S38°E
Distance 89.7 FT 69.5

Bearing Trees, Reference Objects

BASSWOOD BASSWOOD BASSWOOD
Diameter 11 6" 12"
Bearing N02°E N86°E S16°E
Distance 39.50 18.41 33.26



Sketch

○ Corner ▨ F.S. Land

Relation of Evidence to Record Features Along Section Lines

Section line to sections _____
 Object _____
 Record distance _____
 Measured distance _____

Other Evidence

Describe evidence of use and occupation such as roads, fences, clearings, timber cutting lines, plantations, etc.. Cite source of testimony if any. CED INC. ON 9-30-93
TRAVERSE THRU CORNER, CO. MON. IN PLACE, ALSO
FIND 1983 BASSWOOD NB'E ADD TAG & NAIL

RODLINE TO EAST

At time of search:

1. Did you have the record description?

Yes ✓ No _____

2. How was search area located?

Pacing, chaining, photos, maps, etc. TRAVERSE

3. Man hours spent in search 2

4. Do you think additional search might recover evidence? Yes _____ No ✓

5. Signature [Signature]

Perpetuation Record

Monument and accessories established. Include brief description of area. 11/11/93

CED INC. LEAVE MON. AS FOUND AND RECORD
NEW BTS

(1983) BASSWOOD 10" NB'E - 22.43

ASPERA 7" N39°E - 12.02

BASSWOOD 7" S45°E - 25.80

MAPLE 4" NB'W - 21.49

STEEL SIGN POST EAST - 3.0 feet

Certified corner restoration certificate prepared: Yes ✓ No _____

Filed in county records at ITASCA Date 2/14/94 County Document No. 449802

Identified on aerial photo No. _____ Which is filed at _____

Index No. A-19
(Alphabetical - Numerical)

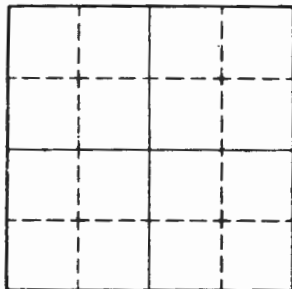
LAND CORNER RECORD
(RECTANGULAR SURVEYS)

RP-7150-4 (Rev. 6/13/67)
 GPO 802-127

T. 148 R. 28 5th Mer. N.F. Chippewa County Itasca State MN
 Corner common to sections 35 T149N, R28W and 2 T148N, R28W

EXISTING SURVEYS

Original Government Survey	Original Evidence Found
Year surveyed _____ Original monument _____ <small>(Wood post, stone, pile of stones, pipe, etc.)</small>	Year of search _____ By _____ Monument found _____
<p style="text-align: center;">Bearing Trees</p> Species _____ Diameter _____ Bearing _____ Distance _____	<p style="text-align: center;">Original Bearing Trees Found</p> Species _____ Diameter _____ Bearing _____ Distance _____
<p style="text-align: center;">Subsequent Corner Restoration</p> Year surveyed _____ By _____ Where filed or recorded _____ Monument _____ <small>(Original, concrete post, iron rod, etc.)</small>	<p style="text-align: center;">Evidence of Subsequent Corner Restoration Found</p> Year of search <u>1968</u> By _____ <u>Found a metal pipe. Painted with blue</u> <u>paint. Did not find any bearing trees .</u>
<p style="text-align: center;">Bearing Trees, Reference Objects</p> Species _____ Diameter _____ Bearing _____ Distance _____	<p style="text-align: center;">Bearing Trees, Reference Objects</p> _____ _____ _____ _____



Sketch

○ Corner ▨ F.S. Land

Relation of Evidence to Record Features Along Section Lines

Section line to sections _____
 Object _____
 Record distance _____
 Measured distance _____

Other Evidence

Describe evidence of use and occupation such as roads, fences, clearings, timber cutting lines, plantations, etc.. Cite source of testimony if any. _____

At time of search:

1. Did you have the record description?

Yes _____ No _____

2. How was search area located?

Pacing, chaining, photos, maps, etc. _____

3. Man hours spent in search _____

4. Do you think additional search might recover evidence? Yes _____ No _____

5. Signature _____

Perpetuation Record

Monument and accessories established. Include brief description of area. _____

Certified corner restoration certificate prepared: Yes _____ No _____

Filed in county records at _____ Date _____ County Document No. _____

Identified on aerial photo No. _____ Which is filed at _____

Index No. A-19
(Alphabetical - Numerical)LAND CORNER RECORD
(RECTANGULAR SURVEYS)

R9-7150-4 (Rev. 6/13/67)

GPO 908-127

T. 148N R. 28W STH Mer. N.F. CHIPPewa County ITASCA State MN
C.C. North 1/4 Corner common to section 2 and _____

EXISTING SURVEYS

Original Government Survey

Year surveyed 1925 J. Schwartz IT. Co.Original monument iron pipe
(Wood post, stone, pile of stones, pipe, etc.)

Bearing Trees

Species Basswood PoplarDiameter 14" 10"Bearing 554°W 550°EDistance 75.70 51.60

Original Evidence Found

Year of search 1978 By Curt Krause USFSMonument found All evidence destroyed
by road construction

Original Bearing Trees Found

Species _____

Diameter _____

Bearing _____

Distance _____

Subsequent Corner Restoration

Year surveyed 1983 By Greg Fordham IT. Co.Where filed or recorded IT. Co. Surveyors OfficeMonument SET IT. County Mon. w/ ALUM. CAP
(Original, concrete post, iron rod, etc.)

Bearing Trees, Reference Objects

Species N. Pine N. Pine N. PineDiameter 7" 6" 9"Bearing 515°E 525°W N85°WDistance 21.14 5.91 19.99

Evidence of Subsequent Corner Restoration Found

Year of search 1993 By Comstock & Davis

IAC. Fed. Co. Mon and 1983 BTS

Added NAILS AND TAGS TO 1983

BTS - TOOK NEW MEASUREMENTS

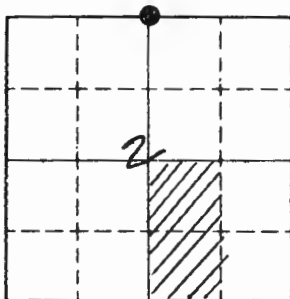
TO NAILS AND PAINTED BTS - ALSO

Added 1 new BT. (BALSAM TO SE)

Bearing Trees, Reference Objects

Species N. Pine N. Pine N. Pine BALSAMDiameter 11" 8" 7" 6"Bearing N85°W 56°E 533°W 562°EDistance 19.99 21.40 6.14 38.68

(1983) (1983) (1983) 1993



Sketch

○ Corner ▨ F.S. Land

Relation of Evidence to Record Features Along Section Lines

Section line to sections _____
 Object _____
 Record distance _____
 Measured distance _____

Other Evidence

Describe evidence of use and occupation such as roads, fences, clearings, timber cutting lines, plantations, etc.. Cite source of testimony if any.

*Corners lies APPROX 87 feet EAST of
 The centerline of STATE Hwy No. 40*

At time of search:

1. Did you have the record description?

Yes No _____

2. How was search area located?

Pacing, chaining, photos, maps,
 etc. *TRAVERSE*

3. Man hours spent in search *2*

4. Do you think additional search might
 recover evidence? Yes _____ No

5. Signature *WCO*

Perpetuation Record

Monument and accessories established. Include brief description of area.

*Nov. 1993 personnel FROM COMSTOCK & DAVIS
 INC. Red line to EAST & WEST
 SET steel sign post EAST 3.0 FEET*

Certified corner restoration certificate prepared: Yes No _____

Filed in county records at *ITASCA* Date *2/14/94* County Document No. *449808*

Identified on aerial photo No. _____ Which is filed at _____

Index No. A-20
(Alphabetical - Numerical)

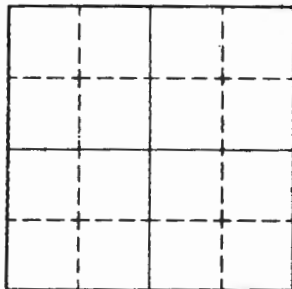
LAND CORNER RECORD
(RECTANGULAR SURVEYS)

R9-7150-4 (Rev. 6/13/67)
 GPO 802-127

T. 148N R. 28N ^{5th}/_{not} Mer. N.F. Chippewa County Itasca State MN
1/16 Corner common to sections 35 T149N, R28W and 2 T148N, R28W

EXISTING SURVEYS

Original Government Survey	Original Evidence Found
Year surveyed _____	Year of search _____ By _____
Original monument _____ <small>(Wood post, stone, pile of stones, pipe, etc.)</small>	Monument found _____
Bearing Trees	Original Bearing Trees Found
Species _____	Species _____
Diameter _____	Diameter _____
Bearing _____	Bearing _____
Distance _____	Distance _____
Subsequent Corner Restoration	Evidence of Subsequent Corner Restoration Found
Year surveyed _____ By _____	Year of search <u>1968</u> By _____
Where filed or recorded _____	<u>Found a metal pipe. Painted with blue paint.</u>
Monument _____ <small>(Briquet, concrete post, iron rod, etc.)</small>	<u>Did not find any bearing trees.</u>
Bearing Trees, Reference Objects	Bearing Trees, Reference Objects
Species _____	
Diameter _____	
Bearing _____	
Distance _____	



Sketch

Corner F.S. Land

Relation of Evidence to Record Features Along Section Lines

Section line to sections _____
Object _____
Record distance _____
Measured distance _____

Other Evidence

Describe evidence of use and occupation such as roads, fences, clearings, timber cutting lines, plantations, etc.. Cite source of testimony if any. _____

At time of search:

1. Did you have the record description?

Yes _____ No _____

2. How was search area located?

Pacing, chaining, photos, maps,
etc. _____

3. Man hours spent in search _____

4. Do you think additional search might

recover evidence? Yes _____ No _____

5. Signature _____

Perpetuation Record

Monument and accessories established. Include brief description of area. _____

Certified corner restoration certificate prepared: Yes _____ No _____

Filed in county records at _____ Date _____ County Document No. _____

Identified on aerial photo No. _____ Which is filed at _____

Index No. A-21
(Alphabetical - Numerical)

LAND CORNER RECORD
(RECTANGULAR SURVEYS)

RD-7 150-4 (Rev. 6/13/67)
GPO 802-127

T. 148N R. 28W S. 5th Mer. N.F. Chippewa County Itasca State MN
CC Corner common to sections 1 2 and _____

EXISTING SURVEYS

Original Government Survey
Year surveyed _____
Original monument _____ <small>(Wood post, stone, pile of stones, pipe, etc.)</small>
Bearing Trees
Species _____
Diameter _____
Bearing _____
Distance _____

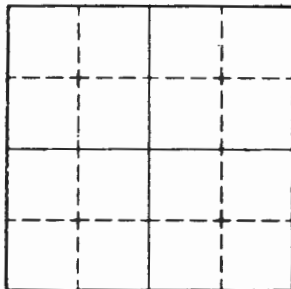
Original Evidence Found
Year of search _____ By _____
Monument found _____
Original Bearing Trees Found
Species _____
Diameter _____
Bearing _____
Distance _____

Subsequent Corner Restoration
Year surveyed _____ By _____
Where filed or recorded _____
Monument _____ <small>(Drumhead, concrete post, iron rod, etc.)</small>

Evidence of Subsequent Corner Restoration Found
Year of search <u>1974</u> By <u>G. Brekke, K. Matson</u>
<u>Found 2 maples Bt's (scribed) established</u>
<u>sometime within the last 10 years. County</u>
<u>location posters in place. Painted blue</u>
<u>paint around area.</u>

Bearing Trees, Reference Objects
Species _____
Diameter _____
Bearing _____
Distance _____

Bearing Trees, Reference Objects
<u>Maple</u> <u>Maple</u>
<u>6"</u> <u>6"</u>
<u>N22W</u>
<u>18.9'</u>



Sketch

○ Corner ▨ F.S. Land

Relation of Evidence to Record Features Along Section Lines

Section line to sections	_____	_____	_____	_____
Object	_____	_____	_____	_____
Record distance	_____	_____	_____	_____
Measured distance	_____	_____	_____	_____

Other Evidence

Describe evidence of use and occupation such as roads, fences, clearings, timber cutting lines, plantations, etc.. Cite source of testimony if any. _____

At time of search:

1. Did you have the record description?

Yes _____ No _____

2. How was search area located?

Pacing, chaining, photos, maps, etc. _____

3. Man hours spent in search _____

4. Do you think additional search might recover evidence? Yes No _____

5. Signature _____

Perpetuation Record

Monument and accessories established. Include brief description of area. _____
Shields were on 2 maple trees with bearings and distance to cor. Area where corner was supposed to be came to a fallen tree. Due to the deep snow, its possible the corner was covered, a subsequent search during the year may uncover a monument.

Certified corner restoration certificate prepared: Yes _____ No _____

Filed in county records at _____ Date _____ County Document No. _____

Identified on aerial photo No. _____ Which is filed at _____

Index No. A-21
(Alphabetical - Numerical)

LAND CORNER RECORD
(RECTANGULAR SURVEYS)

RD-7150-4 (Rev. 6/13/67)
GPO 802-127

T. 148 N R. 28 W 5TH Mer. N.F. CHIPPewa County ITASCA State MN
Closing Corner common to sections 1 and 2

EXISTING SURVEYS

Original Government Survey

Year surveyed 1875 B.C. BALDWIN
Original monument Wood Post
(Wood post, stone, pile of stones, pipe, etc.)

Bearing Trees

Species Aspen Aspen
Diameter 6" 6"
Bearing S45°E S77°W
Distance 19 LKS 24 LKS
12.54 15.84

Subsequent Corner Restoration

Year surveyed 1925 By J. Schwartz IT. Co.
Where filed or recorded USFS 5 TCDSM
Monument SET IRON PIPE
(Original, concrete post, iron rod, etc.)

Bearing Trees, Reference Objects

Species Poplar Maple
Diameter 12" 7"
Bearing S39°E S25°W
Distance 38.00 63.40

Original Evidence Found

Year of search 1925 By J. Schwartz IT. Co.
Monument found NOT STATED - he says
Fd GLO Bearing Trees

Original Bearing Trees Found

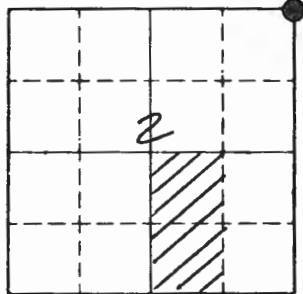
Species _____
Diameter _____
Bearing _____
Distance _____

Evidence of Subsequent Corner Restoration Found

Year of search 5/1/1972 By EARL DeLoquin
IT. Co. Survey office Fd 1925
iron pipe BT's gone - recorded
new BT'S AS Listed below

Bearing Trees, Reference Objects

Maple Maple
Diameter 5" 8"
Bearing S22°E S8°W
Distance 18.45 27.5



Sketch

○ Corner ▨ F.S. Land

Relation of Evidence to Record Features Along Section Lines

Section line to sections _____
 Object _____
 Record distance _____
 Measured distance _____

Other Evidence

Describe evidence of use and occupation such as roads, fences, clearings, timber cutting lines, plantations, etc.. Cite source of testimony if any. 5/25/83 Greg Fordham ITI Co. Survey office reset Co. Mon. 0.08 South of Rd position to place it on Town line. Found both 1972 BTS and added 2 new BTS
MAPLE 13" S55°W - 16.28
MAPLE 8" S71°E - 25.96

At time of search:

1. Did you have the record description?

Yes No _____

2. How was search area located?

Pacing, chaining, photos, maps, etc. TRAVERSE & TIES

3. Man hours spent in search 2

4. Do you think additional search might recover evidence? Yes _____ No

5. Signature WLD

Perpetuation Record

Monument and accessories established. Include brief description of area. 11/08/93
Personnel of Comstock & Davis Inc. Find Co. Mon. in place and 3 of the 4 BTS from B1 & 83 and witness as listed below.
Add nail to 1983 MAPLE 14" S55°W - 16.75 No. Face 0.50
Add nail to 1983 MAPLE 10" S61°E - 26.29 No. Face up 1.2
Add nail to 1983 MAPLE 10" S17°W - 27.75 E. Face up 0.50
NEW MAPLE 10" S8°E - 28.45 nail west face up 0.8
Steel sign post west 7.6'

Certified corner restoration certificate prepared: Yes No _____

Filed in county records at ITASCA Date 2/19/94 County Document No. 449813

Identified on aerial photo No. _____ Which is filed at _____

Index No. A-25
(Alphabetical - Numerical)

BOOK # 2
PAGE 44

LAND CORNER RECORD
(RECTANGULAR SURVEYS)

R9-7 150-4 (Rev. 6/13/67)
GPO 802-127

T. 148 R. 28 Mer. N.F. CHIPPEWA County TASCA State MN
CLOSING COR. BET. Corner common to sections 1 and 6

EXISTING SURVEYS

Original Government Survey

Year surveyed 1871

Original monument WOOD POST
(Wood post, stone, pile of stones, pipe, etc.)

Bearing Trees

Species <u>TAM</u>	<u>TAM.</u>
Diameter <u>5</u>	<u>7</u>
Bearing <u>S41E</u>	<u>S51W</u>
Distance <u>19 LKS.</u>	<u>20 LKS.</u>
<u>12.5'</u>	<u>13.2'</u>

Original Evidence Found

Year of search _____ By _____

Monument found _____

Original Bearing Trees Found

Species _____	_____
Diameter _____	_____
Bearing _____	_____
Distance _____	_____

Subsequent Corner Restoration

Year surveyed _____ By _____

Where filed or recorded _____

Monument _____
(Original, concrete post, iron rod, etc.)

Bearing Trees, Reference Objects

Species _____	_____
Diameter _____	_____
Bearing _____	_____
Distance _____	_____

Evidence of Subsequent Corner Restoration Found

Year of search 10-28-86 By CK-GB

CHAIN 231' WEST OF STD. COR. BRASS CAPPED 2" I.P.

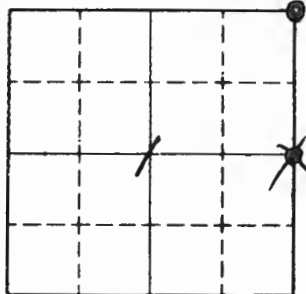
OLD BLAZED LINE BET. THESE COR'S.

FD. DOWN BLAZED TAM SNAG 10' E OF OUR DISTANCE

FOUND RIBBON ON SAME FROM 1973 SEARCH

FOUND OLD BLAZED LINE GOING SOUTH 30' W OF END

Bearing Trees, Reference Objects OF OUR DISTANCE
OVER



Sketch

○ Corner ▨ F.S. Land

Relation of Evidence to Record Features Along Section Lines

Section line to sections _____
 Object _____
 Record distance _____
 Measured distance _____

Other Evidence

Describe evidence of use and occupation such as roads, fences, clearings, timber cutting lines, plantations, etc.. Cite source of testimony if any.

MORE SEARCH IN SUMMER COULD POSSIBLE HELP IN FINDING THIS CORNER - NOT MUCH TIME SPENT THIS DAY 1 HR.

At time of search:

1. Did you have the record description?

Yes No _____

2. How was search area located?

Pacing, chaining, photos, maps, etc.

3. Man hours spent in search 2 HRS.

4. Do you think additional search might recover evidence? Yes _____ No _____

5. Signature Anto Krause

Perpetuation Record

Monument and accessories established. Include brief description of area.

Certified corner restoration certificate prepared: Yes _____ No _____

Filed in county records at _____ Date _____ County Document No. _____

Identified on aerial photo No. _____ Which is filed at _____

T. 148 R. 28 S. 5 Mer. N.F. CHIPPEWA County ITASCA State MN
NORTHEAST 1/16 Corner common to sections _____ and 4

EXISTING SURVEYS

Original Government Survey
 Year surveyed _____
 Original monument NONE
(Wood post, stone, pile of stones, pipe, etc.)

Bearing Trees
 Species _____
 Diameter _____
 Bearing _____
 Distance _____

Subsequent Corner Restoration
 Year surveyed 1920 By ITASCA COUNTY
 Where filed or recorded PLAT ON FILE
 Monument 1" X 28" IRON PIPE
(Original, concrete post, iron rod, etc.)

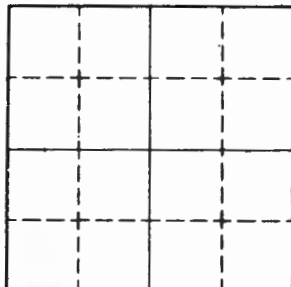
Bearing Trees, Reference Objects
 Species BALSAM BALSAM
 Diameter 10 7
 Bearing S47W S4E
 Distance 24.5' 29.0'

Original Evidence Found
 Year of search _____ By _____
 Monument found _____

Original Bearing Trees Found
 Species _____
 Diameter _____
 Bearing _____
 Distance _____

Evidence of Subsequent Corner Restoration Found
 Year of search 10-8-82 By CK-JA
FD. 1" X 28" IRON PIPE. 8" ABOVE GROUND
IN PLACE. - CHAINED N1°E FROM CE 1/16
1292.6' AND FELL WITHIN 12" OF PLAT DIST.
PUT FSLP ON 4" BALSAM 2:0 EAST OF IRON
DOWN FENCE LINE. RUNS N-S OF THIS COR.

Bearing Trees, Reference Objects



Sketch

Corner F.S. Land

Relation of Evidence to Record Features Along Section Lines

Section line to sections _____

Object _____

Record distance _____

Measured distance _____

Other Evidence

Describe evidence of use and occupation such as roads, fences, clearings, timber cutting lines, plantations, etc.. Cite source of testimony if any. 10-8-82

OLD POWER LINE RUNS E-W THOUGH CORNER
DOWN FENCE LINE N-S THOUGH COR. BROKEN OFF
12" POWER POLE STANDS 12" WEST OF IRON LEANING SOUTH
DRIVE IRON FLUSH WITH GROUND
NO BT'S. FOUND DESTROYED BY POWER LINE CONST.

At time of search:

1. Did you have the record description?

Yes _____ No _____

2. How was search area located?

Pacing, chaining, photos, maps, etc. _____

3. Man hours spent in search _____

4. Do you think additional search might

recover evidence? Yes _____ No _____

5. Signature _____

Perpetuation Record

Monument and accessories established. Include brief description of area. _____

Certified corner restoration certificate prepared: Yes _____ No _____

Filed in county records at _____ Date _____ County Document No. _____

Identified on aerial photo No. _____ Which is filed at _____

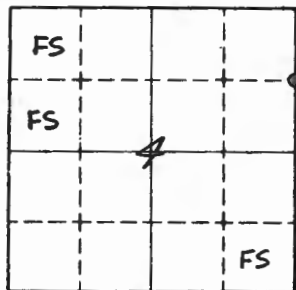
Index No. B-13
(Alphabetical - Numerical)

LAND CORNER RECORD
(RECTANGULAR SURVEYS)

R9-7150-4 (Rev. 6/13/67)
GPO 802-127

T. 148 R. 28 S. 5 Mer. N.F. CHIPPEWA County ITASCA State MN
NORTH 1/16 BET. Corner common to sections 3 and 4

<u>Field Book #2 P.28</u>		EXISTING SURVEYS	
Original Government Survey		Original Evidence Found	
Year surveyed _____		Year of search _____ By _____	
Original monument <u>NONE</u> <small>(Wood post, stone, pile of stones, pipe, etc.)</small>		Monument found _____	
Bearing Trees		Original Bearing Trees Found	
Species _____	_____	Species _____	_____
Diameter _____	_____	Diameter _____	_____
Bearing _____	_____	Bearing _____	_____
Distance _____	_____	Distance _____	_____
Subsequent Corner Restoration		Evidence of Subsequent Corner Restoration Found	
Year surveyed <u>1920</u> By <u>ITASCA COUNTY</u>		Year of search <u>10-7-82</u> By <u>CK-JA</u>	
Where filed or recorded <u>PLAT ON FILE</u>		<u>FD. 1"X24" IRON PIPE IN PLACE 12" NW</u>	
Monument <u>1"X24" IRON PIPE</u> <small>(Original, concrete post, iron rod, etc.)</small>		<u>OF OLD POWER POLE, - CHAINED DISTANCE</u>	
_____		<u>AT N1E 1/4 OF POWER LINE POLES 1288.3'</u>	
_____		<u>DISTANCE WITHIN 6" OF PLAT DIST. PUT FSLP</u>	
_____		<u>ON 12" POWER POLE, 12" SE OF IRON</u>	
Bearing Trees, Reference Objects		Bearing Trees, Reference Objects	
Species <u>BIRCH</u>	<u>BALSAM</u>	<u>NO B.T.S. FOUND</u>	
Diameter <u>10</u>	<u>10</u>	<u>TAKEN OUT BY LINE CONST.</u>	
Bearing <u>N19W</u>	<u>S21W</u>	_____	
Distance <u>35.0'</u>	<u>19.7'</u>	_____	



Sketch

○ Corner ▨ F.S. Land

Relation of Evidence to Record Features Along Section Lines

Section line to sections _____
 Object _____
 Record distance _____
 Measured distance _____

Other Evidence

Describe evidence of use and occupation such as roads, fences, clearings, timber cutting lines, plantations, etc.. Cite source of testimony if any. _____

At time of search:

1. Did you have the record description?

Yes _____ No _____

2. How was search area located?

Pacing, chaining, photos, maps,
 etc. _____

3. Man hours spent in search _____

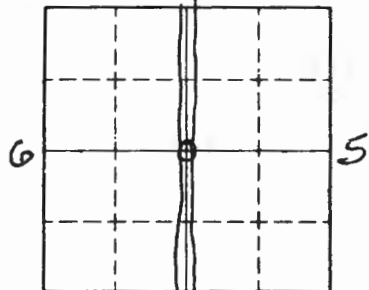
4. Do you think additional search might
 recover evidence? Yes _____ No _____

5. Signature _____

Perpetuation Record

Monument and accessories established. Include brief description of area. _____

Certified corner restoration certificate prepared: Yes _____ No _____
 Filed in county records at _____ Date _____ County Document No. _____
 Identified on aerial photo No. _____ Which is filed at _____



Sketch

○ Corner ▨ F.S. Land

Relation of Evidence to Record Features Along Section Lines

Section line to sections _____

Object _____

Record distance _____

Measured distance _____

Other Evidence

Describe evidence of use and occupation such as roads, fences, clearings, timber cutting lines, plantations, etc.. Cite source of testimony if any. _____

CORNER IN A SH SHAPE

RESTORATION

At time of search:

1. Did you have the record description?

Yes No _____

2. How was search area located?

Pacing, chaining, photos, maps, etc. _____

3. Man hours spent in search 2 HRS.

4. Do you think additional search might recover evidence? Yes _____ No _____

5. Signature Carl Krause

Perpetuation Record

Monument and accessories established. Include brief description of area. _____

Certified corner restoration certificate prepared: Yes _____ No _____

Filed in county records at _____ Date _____ County Document No. _____

Identified on aerial photo No. _____ Which is filed at _____

Index No. Q-10
(Alphabetical - Numerical)Book 1
Pg. 45LAND CORNER RECORD
(RECTANGULAR SURVEYS)R9-7150-4 (Rev. 6/13/67)
GPO 802-127T. 148 R. 28 Mer. N.F. 5 CHIPPEWA County ITASCA State MN
CENTER WEST 1/16 Corner common to sections 4 and _____

EXISTING SURVEYS

Original Government Survey

Year surveyed _____
Original monument NONE
(Wood post, stone, pile of stones, pipe, etc.)

Bearing Trees

Species _____
Diameter _____
Bearing _____
Distance _____

Subsequent Corner Restoration

Year surveyed 1920 By K.K. RUSSELL
Where filed or recorded ITASCA CO. COURTHOUSE
Monument IRON PIPE
(Original, concrete post, iron rod, etc.)

Bearing Trees, Reference Objects

Species BALSAM BALSAM
Diameter 12 20
Bearing S50E N45W
Distance 27.4' 0.5'

Original Evidence Found

Year of search _____ By _____
Monument found _____

Original Bearing Trees Found

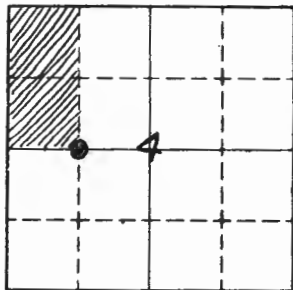
Species _____
Diameter _____
Bearing _____
Distance _____NORM BEER

Evidence of Subsequent Corner Restoration Found

Year of search 1-27-78 By CRK-NB
FD, 1" X 20" IRON PIPE - 8" ABOVE GROUND
1' WEST OF FENCE CORNER POST - FENCE
RUNS N-S + E
PUT ESLP ON 7" ELM S20E - 3.0' FROM
IRON

Bearing Trees, Reference Objects

Species _____
Diameter _____
Bearing _____
Distance _____



Sketch

○ Corner ▨ F.S. Land

Relation of Evidence to Record Features Along Section Lines

Section line to sections _____
 Object _____
 Record distance _____
 Measured distance _____

Other Evidence

Describe evidence of use and occupation such as roads, fences, clearings, timber cutting lines, plantations, etc.. Cite source of testimony if any. _____

STANDING FENCE LINES NORTH - SOUTH + EAST

At time of search:

1. Did you have the record description?

Yes No _____

2. How was search area located?

Pacing, chaining, photos, maps,
 etc. _____

3. Man hours spent in search 1HR.

4. Do you think additional search might

recover evidence? Yes _____ No _____

5. Signature Curtis R. Kramer

Perpetuation Record

Monument and accessories established. Include brief description of area. _____

Certified corner restoration certificate prepared: Yes _____ No _____

Filed in county records at _____ Date _____ County Document No. _____

Identified on aerial photo No. _____ Which is filed at _____

Index No. C-12
(Alphabetical - Numerical)

LAND CORNER RECORD
(RECTANGULAR SURVEYS)

R9-7 150-4 (Rev. 6/13/67)
GPO 602-127

T. 198 R. 28 5 Mer. N.F. CHIPPEWA County ITASCA State MN.
CENTER EAST 1/16 Corner common to sections _____ and 4

EXISTING SURVEYS

Original Government Survey

Year surveyed NONE
Original monument (Wood post, stone, pile of stones, pipe, etc.)

Bearing Trees

Species _____
Diameter _____
Bearing _____
Distance _____

Subsequent Corner Restoration

Year surveyed 1920 By ITASCA COUNTY
Where filed or recorded PLAT SEC. 4 ON FILE
Monument 1" X 24" IRON PIPE
(Original, concrete post, iron rod, etc.)

Bearing Trees, Reference Objects

Species SPRUCE BIRCH
Diameter 20 16
Bearing MAG 575W N68W
Distance 58.5' 54.8'

Original Evidence Found

Year of search _____ By _____
Monument found _____

Original Bearing Trees Found

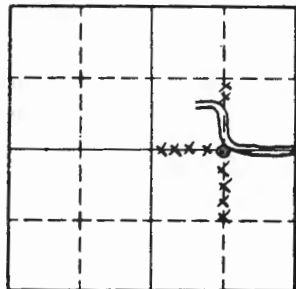
Species _____
Diameter _____
Bearing _____
Distance _____

Evidence of Subsequent Corner Restoration Found

Year of search 10-8-82 By CK-JA
FD. 1" X 18" IRON PIPE 6" BELOW GROUND
AT CORNER OF FENCE LINES S-N-W
AND OLD ROAD EAST - ROAD TURNS NORTH
AT CE 1/16 - CHAINED N88E FROM 1/4 -3-4
1292.5' FELL WITHIN 6" OF IRON

Bearing Trees, Reference Objects

NO BT'S FOUND
AREA TO SW IS NOW PASTURE
AREA TO NW HAS BEEN NEWLY LOGGED



Sketch

○ Corner ▨ F.S. Land

Relation of Evidence to Record Features Along Section Lines

Section line to sections _____
 Object _____
 Record distance _____
 Measured distance _____

Other Evidence

Describe evidence of use and occupation such as roads, fences, clearings, timber cutting lines, plantations, etc.. Cite source of testimony if any. 10-8-82

ROAD N-E OLD FENCE LINE N-S-W
PUT FSLP ON 8" CEDAR FENCE POST 14.3' SOUTH OF IRON
WIRE GATES SOUTH AND WEST FROM POST BESIDE IRON

At time of search:

1. Did you have the record description?

Yes _____ No _____

2. How was search area located?

Pacing, chaining, photos, maps,
 etc. _____

3. Man hours spent in search _____

4. Do you think additional search might

recover evidence? Yes _____ No _____

5. Signature _____

Perpetuation Record

Monument and accessories established. Include brief description of area. _____

TEMP. TIES
FSH 4 S23E 42.3' NAIL AND TAG
FSH 6 S73W 44.3' " " "

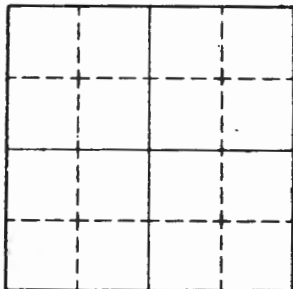
Certified corner restoration certificate prepared: Yes _____ No _____

Filed in county records at _____ Date _____ County Document No. _____

Identified on aerial photo No. _____ Which is filed at _____

T. 148 R. 28 S. 5 Mer. N.F. CHIPPEWA County ITASCA State MIN
QUARTER BET Corner common to sections 3 and 4

<p><u>Field Book #2 p. 29</u></p> <p style="text-align: center;">EXISTING SURVEYS</p>																																																	
<p style="text-align: center;">Original Government Survey</p> <p>Year surveyed _____</p> <p>Original monument _____ <small>(Wood post, stone, pile of stones, pipe, etc.)</small></p> <p style="text-align: center;">Bearing Trees</p> <table style="width:100%; border-collapse: collapse;"> <tr> <td style="width:33%;">Species <u>TAM.</u></td> <td style="width:33%;">_____</td> <td style="width:33%;">_____</td> </tr> <tr> <td>Diameter <u>7</u></td> <td>_____</td> <td>_____</td> </tr> <tr> <td>Bearing <u>N57E</u></td> <td>_____</td> <td>_____</td> </tr> <tr> <td>Distance <u>16 LKS.</u></td> <td>_____</td> <td>_____</td> </tr> </table> <p style="text-align: center;">Subsequent Corner Restoration</p> <p>Year surveyed <u>1920</u> By <u>ITASCA COUNTY</u></p> <p>Where filed or recorded <u>PLAT ON FILE</u></p> <p>Monument <u>1/2" x 14" IRON PIN</u> <small>(Original, concrete post, iron rod, etc.)</small></p> <p style="text-align: center;">Bearing Trees, Reference Objects</p> <table style="width:100%; border-collapse: collapse;"> <tr> <td style="width:33%;">Species <u>BALM-GIL</u></td> <td style="width:33%;">_____</td> <td style="width:33%;">_____</td> </tr> <tr> <td>Diameter <u>12</u></td> <td>_____</td> <td>_____</td> </tr> <tr> <td>Bearing <u>S62E</u></td> <td>_____</td> <td>_____</td> </tr> <tr> <td>Distance <u>60.1'</u></td> <td>_____</td> <td>_____</td> </tr> </table>	Species <u>TAM.</u>	_____	_____	Diameter <u>7</u>	_____	_____	Bearing <u>N57E</u>	_____	_____	Distance <u>16 LKS.</u>	_____	_____	Species <u>BALM-GIL</u>	_____	_____	Diameter <u>12</u>	_____	_____	Bearing <u>S62E</u>	_____	_____	Distance <u>60.1'</u>	_____	_____	<p style="text-align: center;">Original Evidence Found</p> <p>Year of search _____ By _____</p> <p>Monument found _____</p> <p style="text-align: center;">Original Bearing Trees Found</p> <table style="width:100%; border-collapse: collapse;"> <tr> <td style="width:33%;">Species _____</td> <td style="width:33%;">_____</td> <td style="width:33%;">_____</td> </tr> <tr> <td>Diameter _____</td> <td>_____</td> <td>_____</td> </tr> <tr> <td>Bearing _____</td> <td>_____</td> <td>_____</td> </tr> <tr> <td>Distance _____</td> <td>_____</td> <td>_____</td> </tr> </table> <p style="text-align: center;">Evidence of Subsequent Corner Restoration Found</p> <p>Year of search <u>10-7-82</u> By <u>CK-JA</u></p> <p><u>FD. IRON PIN UNDER MUD IN SWP. GRASS</u> <u>CHAINED N FROM S 1/16 3-4 1309.0'</u> <u>CHECKED WITHIN 12" ALSO CHAINED N88W</u> <u>TO CE 1/16 IRON FD. DISTANCE 1292.5 THIS</u> <u>DISTANCE WAS WITHIN 6" OF PLAT DIST.</u></p> <p style="text-align: center;">Bearing Trees, Reference Objects</p> <table style="width:100%; border-collapse: collapse;"> <tr> <td style="width:33%;">_____</td> <td style="width:33%;">_____</td> <td style="width:33%;">_____</td> </tr> <tr> <td>_____</td> <td>_____</td> <td>_____</td> </tr> <tr> <td>_____</td> <td>_____</td> <td>_____</td> </tr> <tr> <td>_____</td> <td>_____</td> <td>_____</td> </tr> </table>	Species _____	_____	_____	Diameter _____	_____	_____	Bearing _____	_____	_____	Distance _____	_____	_____	_____	_____	_____	_____	_____	_____	_____	_____	_____	_____	_____	_____
Species <u>TAM.</u>	_____	_____																																															
Diameter <u>7</u>	_____	_____																																															
Bearing <u>N57E</u>	_____	_____																																															
Distance <u>16 LKS.</u>	_____	_____																																															
Species <u>BALM-GIL</u>	_____	_____																																															
Diameter <u>12</u>	_____	_____																																															
Bearing <u>S62E</u>	_____	_____																																															
Distance <u>60.1'</u>	_____	_____																																															
Species _____	_____	_____																																															
Diameter _____	_____	_____																																															
Bearing _____	_____	_____																																															
Distance _____	_____	_____																																															
_____	_____	_____																																															
_____	_____	_____																																															
_____	_____	_____																																															
_____	_____	_____																																															



Sketch

○ Corner ▨ F.S. Land

At time of search:

1. Did you have the record description?

Yes _____ No _____

2. How was search area located?

Pacing, chaining, photos, maps,
etc. _____

3. Man hours spent in search _____

4. Do you think additional search might
recover evidence? Yes _____ No _____

5. Signature _____

Relation of Evidence to Record Features Along Section Lines

Section line to sections _____

Object _____

Record distance _____

Measured distance _____

Other Evidence

Describe evidence of use and occupation such as roads, fences, clearings, timber cutting lines, plantations, etc.. Cite source of testimony if any. _____

Perpetuation Record

Monument and accessories established. Include brief description of area. _____

Certified corner restoration certificate prepared: Yes _____ No _____

Filed in county records at _____ Date _____ County Document No. _____

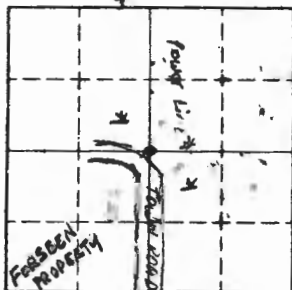
Identified on aerial photo No. _____ Which is filed at _____

Index No. E-13
(Alphabetical - Numerical)LAND CORNER RECORD
(RECTANGULAR SURVEYS)R9-7160-4 (Rev. 6/13/67)
GPO 802-127T. 148 R. 28 Mer. N.F. Chippewa County ITASCA State MN
E114 SEC. 4 Corner common to sections 3 and _____

EXISTING SURVEYS

Original Government Survey	Original Evidence Found
Year surveyed _____	Year of search _____ By _____
Original monument _____ <small>(Wood post, stone, pile of stones, pipe, etc.)</small>	Monument found _____
Bearing Trees	Original Bearing Trees Found
Species _____	Species _____
Diameter _____	Diameter _____
Bearing _____	Bearing _____
Distance _____	Distance _____
Subsequent Corner Restoration	Evidence of Subsequent Corner Restoration Found
Year surveyed _____ By _____	Year of search <u>10-18-82</u> By <u>JH JW</u>
Where filed or recorded _____	<u>PA IRON PIPE - SET TEMP TIES</u>
Monument _____ <small>(Original, concrete post, iron rod, etc.)</small>	<u>1/2" X 14" IRON PIN</u>
	<u>CHAINED EAST TO CE 1/16 DISTANCE GOOD - CHAINED</u>
	<u>UP FROM SOUTH 1/2 MILE DIST. GOOD - CONT. CHAINING</u>
	<u>NORTH PA PIPE AT N 1/16 - CONT. N TO CC - NOT FOUND</u>
	<u>TEMP TIES.</u>
Bearing Trees, Reference Objects	Bearing Trees, Reference Objects
Species _____	<u>Ash</u> <u>W. Spruce</u> <u>Tel. Pole</u>
Diameter _____	<u>19"</u> <u>17"</u> <u>10"</u>
Bearing _____	<u>N70W</u> <u>N61E</u> <u>S59E</u>
Distance _____	<u>127.10'</u> <u>132.35'</u> <u>40.73'</u>
	<u>CLT 1-2</u>

Relation of Evidence to Record Features Along Section Lines



Sketch

○ Corner ▨ F.S. Land

Section line to sections _____

Object _____

Record distance _____

Measured distance _____

Other Evidence

Describe evidence of use and occupation such as roads, fences, clearings, timber cutting lines, plantations, etc.. Cite source of testimony if any. _____

FAIRLY GOOD ROAD E-S - OLD POWER LINE CLEARING
NORTH AND SWR (NET ROAD) EAST

At time of search:

1. Did you have the record description?

Yes _____ No _____

2. How was search area located?

Pacing, chaining, photos, maps,
etc. _____

3. Man hours spent in search _____

4. Do you think additional search might

recover evidence? Yes _____ No _____

5. Signature _____

Perpetuation Record

Monument and accessories established. Include brief description of area. _____

Certified corner restoration certificate prepared: _____

Yes _____ No _____

Filed in county records at _____

Date _____

County Document No. _____

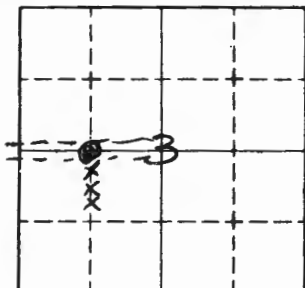
Identified on aerial photo No. _____

Which is filed at _____

T. 148 R. 28 5 Mer. N.F. CHIPPEWA County ITASCA State MN
CENTER WEST 1/16 Corner common to sections _____ and 3

EXISTING SURVEYS

Original Government Survey	Original Evidence Found
Year surveyed <u>NONE</u> Original monument _____ <small>(Wood post, stone, pile of stones, pipe, etc.)</small>	Year of search _____ By _____ Monument found _____
<p style="text-align: center;">Bearing Trees</p> Species _____ Diameter _____ Bearing _____ Distance _____	<p style="text-align: center;">Original Bearing Trees Found</p> Species _____ Diameter _____ Bearing _____ Distance _____
<p style="text-align: center;">Subsequent Corner Restoration</p>	<p style="text-align: center;">Evidence of Subsequent Corner Restoration Found</p>
Year surveyed _____ By _____ Where filed or recorded _____ Monument _____ <small>(Original, concrete post, iron rod, etc.)</small>	Year of search <u>2-2-82</u> By <u>CK</u> <u>CHAINED 1320' EAST OF 1/4 COR.</u> <u>ALONG OLD SWAMP ROAD E+W</u> <u>AT INTERSECTION OF OLD FENCE LINE</u> <u>SOUTH - AS APPROX. COR. PLACE ESLP</u> <u>ON 6" SPRUCE 8' SOUTH OF CHAINED DIST.</u>
<p style="text-align: center;">Bearing Trees, Reference Objects</p> Species _____ Diameter _____ Bearing _____ Distance _____	<p style="text-align: center;">Bearing Trees, Reference Objects</p> _____ _____ _____ _____



Sketch

○ Corner ▨ F.S. Land

Relation of Evidence to Record Features Along Section Lines

Section line to sections _____
 Object _____
 Record distance _____
 Measured distance _____

Other Evidence

Describe evidence of use and occupation such as roads, fences, clearings, timber cutting lines, plantations, etc.. Cite source of testimony if any. _____

OLD SWAMP ROAD E+W
FENCE LINE SOUTH FROM APPROX. COR.

At time of search:

1. Did you have the record description?

Yes _____ No _____

2. How was search area located?

Pacing, chaining, photos, maps,
 etc. _____

3. Man hours spent in search _____

4. Do you think additional search might
 recover evidence? Yes _____ No _____

5. Signature CURT KRAUSE

Perpetuation Record

Monument and accessories established. Include brief description of area. _____

Certified corner restoration certificate prepared: Yes _____ No _____

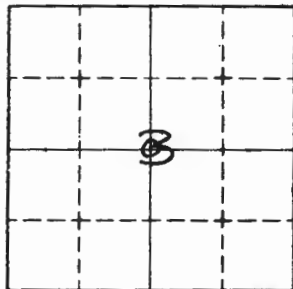
Filed in county records at _____ Date _____ County Document No. _____

Identified on aerial photo No. _____ Which is filed at _____

T. 148 R. 28 S. Mer. N.F. CHIPPEWA County ITASCA State MN
CENTER QUARTER Corner common to sections _____ and 3

EXISTING SURVEYS

Original Government Survey	Original Evidence Found
Year surveyed _____ Original monument _____ <small>(Wood post, stone, pile of stones, pipe, etc.)</small>	Year of search _____ By _____ Monument found _____
<p style="text-align: center;">Bearing Trees</p> Species _____ Diameter _____ Bearing _____ Distance _____	<p style="text-align: center;">Original Bearing Trees Found</p> Species _____ Diameter _____ Bearing _____ Distance _____
<p style="text-align: center;">Subsequent Corner Restoration</p> Year surveyed _____ By _____ Where filed or recorded _____ Monument _____ <small>(Original, concrete post, iron rod, etc.)</small>	<p style="text-align: center;">Evidence of Subsequent Corner Restoration Found</p> Year of search <u>2-2-82</u> By <u>CK</u> <u>CHAINED EAST ALONG OLD SWP. ROAD</u> <u>PLACE FSLP ON 6" BIRCH AS APPROX.</u> <u>C¹/₄ SEC. 3 - OLD FENCE LINE MOSTLY</u> <u>DOWN RUNS SOUTH OF TAG</u>
<p style="text-align: center;">Bearing Trees, Reference Objects</p> Species _____ Diameter _____ Bearing _____ Distance _____	<p style="text-align: center;">Bearing Trees, Reference Objects</p> _____ _____ _____ _____



Sketch

○ Corner ▨ F.S. Land

Relation of Evidence to Record Features Along Section Lines

Section line to sections	_____	_____	_____	_____
Object	_____	_____	_____	_____
Record distance	_____	_____	_____	_____
Measured distance	_____	_____	_____	_____

Other Evidence

Describe evidence of use and occupation such as roads, fences, clearings, timber cutting lines, plantations, etc.. Cite source of testimony if any. _____

At time of search:

1. Did you have the record description?

Yes _____ No _____

2. How was search area located?

Pacing, chaining, photos, maps, etc. _____

3. Man hours spent in search _____

4. Do you think additional search might

recover evidence? Yes _____ No _____

5. Signature Curt Kramer

Perpetuation Record

Monument and accessories established. Include brief description of area. _____

Certified corner restoration certificate prepared: Yes _____ No _____

Filed in county records at _____ Date _____ County Document No. _____

Identified on aerial photo No. _____ Which is filed at _____

Index No. C-17
(Alphabetical - Numerical)LAND CORNER RECORD
(RECTANGULAR SURVEYS)R9-7150-4 (Rev. 6/13/67)
GPO 802-127T. 148N R. 28W 5th Mer. N.F. CHIPPewa County ITASCA State MN
1/4 Corner common to sections 2 and 3

EXISTING SURVEYS

Original Government Survey

Year surveyed 1875 - B.C. BALDWIN
Original monument Wood Post
(Wood post, stone, pile of stones, pipe, etc.)

Bearing Trees

Species TAMMUCK SPRUCE
Diameter 8" 6"
Bearing S83°E N87°W
Distance 76 LKS. 90 LKS
50.16' 59.40'

Subsequent Corner Restoration

Year surveyed 1925 By J. SCHWARTZ IT. Co.
Where filed or recorded USFS & ICDSM
Monument SET IRON PIPE FROM GLO
BT'S AND NEW BT'S AS FOLLOWS:
(Original, concrete post, iron rod, etc.)

Bearing Trees, Reference Objects

Species SPRUCE BALAM
Diameter 14" 8"
Bearing S84°E N79°W
Distance 51.50 37.50

Original Evidence Found

Year of search 1925 By J. SCHWARTZ IT. Co.
Monument found NOT MENTIONED - STATES
HE FOUND GLO BT'S

Original Bearing Trees Found

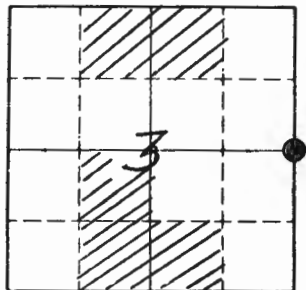
Species _____
Diameter _____
Bearing _____
Distance _____

Evidence of Subsequent Corner Restoration Found

Year of search 1981 By IT. Co., Survey office
Fd 1925 IRON PIPE ON E-W FENCE
LINE AND 1925 SPRUCE (STUMP) S84°E-51.50
5/16/83 - GREG FORDHAM IT. Co. Survey
OFFICE REPLACED IRON PIPE WITH ALUM.
CAP. MON AND ADDS NEW BT'S

Bearing Trees, Reference Objects

Species SPRUCE P. Pole MSH
Diameter 7" 6"
Bearing N68°W S49°W S58°E
Distance 21.93 37.40 47.51



Sketch

○ Corner ▨ F.S. Land

Relation of Evidence to Record Features Along Section Lines

Section line to sections _____
 Object _____
 Record distance _____
 Measured distance _____

Other Evidence

Describe evidence of use and occupation such as roads, fences, clearings, timber cutting lines, plantations, etc. Cite source of testimony if any. 9/21/1993 Personnel
From Comstock & Davis Find County Monument
Corner Falls on old E-W Fence line. Monument
is swampy wet area loose & tipped. Also
Found the 1983 Ash BT and 1925 spruce stump

At time of search:

1. Did you have the record description?

Yes ✓ No _____

2. How was search area located?

Pacing, chaining, photos, maps,

etc. TRAVERSE & TIES

3. Man hours spent in search 2

4. Do you think additional search might

recover evidence? Yes _____ No ✓

5. Signature WCO

Perpetuation Record

Monument and accessories established. Include brief description of area. 9/21/93
Personnel of Comstock & Davis Inc. replaced
County Monument with 2 1/2" X 48" USFS BRASS CAP Mon.
up 0.33 feet. BTS AS FOLLOWS: (1981) ASH ADDL
NAIL UP 1.0. ON NE FACE S 50° E - 47.59 TAG & PAINT
ASH 11" S 73° W - 46.49 NAIL UP 1.0 NORTH FACE
BALSAM 4 1/2" N 9° W - 38.71 NAIL UP 0.8 WEST FACE
STEEL SIGN POST SOUTH 3.0 FEET

Certified corner restoration certificate prepared: Yes ✓ No _____

Filed in county records of ITASCA Date 2/19/94 County Document No. 449814

Identified on aerial photo No. _____ Which is filed at _____

Index No. C-19
(Alphabetical - Numerical)

LAND CORNER RECORD
(RECTANGULAR SURVEYS)

RD-7150-4 (Rev. 6/13/67)
GPO 802-127

T. 148 N R. 28 W 5th Mer. N.F. CHIPPEWA County ITASLA State MN
C14 Corner common to sections 2 and _____

EXISTING SURVEYS

Original Government Survey

Year surveyed 1925 - L.W. JOHNSON
Original monument IRON PIPE
(Wood post, stone, pipe of stone, pipe, etc.)

Bearing Trees

Species BASSWOOD POPLAR
Diameter 8" 10"
Bearing S21°W N23°E
Distance 26.90 42.00

Original Evidence Found

Year of search 1993 By COMSTOCK & DAVIS INC.
Monument found 1" IRON PIPE UP 0.30' ALSO
FOUND BASSWOOD CLUMP - DEAD SAYS W/SCAT
S25°W

Original Bearing Trees Found

Species _____
Diameter _____
Bearing _____
Distance _____

Subsequent Corner Restoration

Year surveyed 1993 By COMSTOCK & DAVIS INC.
Where filed or recorded USFS & ICDSM
Monument 2 1/2" X 48" USFS BRASS CAP
(Original, concrete post, iron rod, etc.)
MONUMENT UP 0.5 FEET

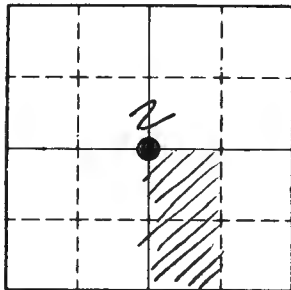
Evidence of Subsequent Corner Restoration Found

Year of search _____ By _____

Bearing Trees, Reference Objects

Species BALSAM BALSAM BASSWOOD
Diameter 5" 5 1/2" 7"
Bearing S74°E S63°W S27°E
Distance 34.52 14.56 20.21

Bearing Trees, Reference Objects



Sketch

○ Corner ▨ F.S. Land

Relation of Evidence to Record Features Along Section Lines

Section line to sections _____
 Object _____
 Record distance _____
 Measured distance _____

Other Evidence

Describe evidence of use and occupation such as roads, fences, clearings, timber cutting lines, plantations, etc.. Cite source of testimony if any. _____

At time of search:

1. Did you have the record description?

Yes _____ No _____

2. How was search area located?

Pacing, chaining, photos, maps,
 etc. _____

3. Man hours spent in search _____

4. Do you think additional search might

recover evidence? Yes _____ No _____

5. Signature _____

Perpetuation Record

Monument and accessories established. Include brief description of area. _____

Certified corner restoration certificate prepared: Yes _____ No _____

Filed in county records at _____ Date _____ County Document No. _____

Identified on aerial photo No. _____ Which is filed at _____

Index No. C-20
(Alphabetical - Numerical)

LAND CORNER RECORD
(RECTANGULAR SURVEYS)

R9-7150-4 (Rev. 6/13/67)
GPO 802-127

T. 148N R. 28W 5TH Mer. N.F. CHIPPWA County ITASCA State MN
Corner common to sections 2 and _____

EXISTING SURVEYS

Original Government Survey

Year surveyed 1925 - L.W. Johnson
Original monument Iron Pipe
(Wood post, stone, pile of stones, pipe, etc.)

Bearing Trees

Species	<u>Poplar</u>	<u>Poplar</u>	_____
Diameter	<u>10"</u>	<u>11"</u>	_____
Bearing	<u>S40°W</u>	<u>S34°E</u>	_____
Distance	<u>27.60</u>	<u>35.60</u>	_____

Original Evidence Found

Year of search 1993 By Comstock & Davis Inc.
Monument found 1" Iron pipe up 0.25'
Also Rotted Stump of SW BT

Original Bearing Trees Found

Species	_____	_____	_____
Diameter	_____	_____	_____
Bearing	_____	_____	_____
Distance	_____	_____	_____

Subsequent Corner Restoration

Year surveyed 1993 By Comstock & Davis Inc.
Where filed or recorded USFS & ICDSM
Monument 2 1/2" X 48" USFS BRASS CAP
(Original, concrete post, iron rod, etc.)
Monument up 0.50 feet

Evidence of Subsequent Corner Restoration Found

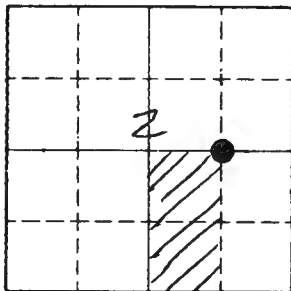
Year of search _____ By _____

Bearing Trees, Reference Objects

Species	<u>Basswood</u>	<u>White</u>	<u>Basswood</u>	_____
Diameter	<u>5.65</u>	<u>6"</u>	<u>13"</u>	_____
Bearing	<u>18.59</u>	<u>N38°W</u>	<u>S70°E</u>	_____
Distance	<u>6"</u>	<u>17.40</u>	<u>25.73</u>	_____

Bearing Trees, Reference Objects

Species	_____	_____	_____	_____
Diameter	_____	_____	_____	_____
Bearing	_____	_____	_____	_____
Distance	_____	_____	_____	_____



Sketch

○ Corner ▨ F.S. Land

Relation of Evidence to Record Features Along Section Lines

Section line to sections _____
 Object _____
 Record distance _____
 Measured distance _____

Other Evidence

Describe evidence of use and occupation such as roads, fences, clearings, timber cutting lines, plantations, etc.. Cite source of testimony if any. _____

At time of search:

1. Did you have the record description?

Yes _____ No _____

2. How was search area located?

Pacing, chaining, photos, maps,
 etc. _____

3. Man hours spent in search _____

4. Do you think additional search might

recover evidence? Yes _____ No _____

5. Signature _____

Perpetuation Record

Monument and accessories established. Include brief description of area. _____

Certified corner restoration certificate prepared: Yes _____ No _____

Filed in county records at _____ Date _____ County Document No. _____

Identified an aerial photo No. _____ Which is filed at _____

Index No. C-21
(Alphabetical - Numerical)LAND CORNER RECORD
(RECTANGULAR SURVEYS)R9-7 150-4 (Rev. 6/13/67)
GPO 602-127T. 148N R. 28W 5th Mer. N.F. CHIPPewa County ITASCA State MN
Corner common to sections 1/4, _____, _____, _____, _____, _____, _____, _____
_____ and 2

EXISTING SURVEYS

Original Government Survey

Year surveyed 1875 - B.C. BALDWIN
Original monument WOOD POST
(Wood post, stone, pile of stones, pipe, etc.)

Bearing Trees

Species	<u>SPRUCE</u>	<u>SPRUCE</u>	_____
Diameter	<u>3"</u>	<u>4"</u>	_____
Bearing	<u>N31°W</u>	<u>S48°E</u>	_____
Distance	<u>20 LKS</u>	<u>14 LKS</u>	_____
	<u>13.20'</u>	<u>9.24'</u>	_____

Subsequent Corner Restoration

Year surveyed 1925 By J. SCHWARTZ II. Co.
Where filed or recorded USFS & ICASM
Monument IRON MONUMENT FOUND
(Original, concrete post, iron rod, etc.)
RECORDED NEW BT'S

Bearing Trees, Reference Objects

Species	<u>SPRUCE</u>	<u>SPRUCE</u>	_____
Diameter	<u>8"</u>	<u>4"</u>	_____
Bearing	<u>S45°E</u>	<u>S58°W</u>	_____
Distance	<u>67.70</u>	<u>43.70</u>	_____

Original Evidence Found

Year of search 1925 By J. SCHWARTZ II. Co.
Monument found IRON MONUMENT AND
STUMPS of 6 LD BT'S FIT IRON.

Original Bearing Trees Found

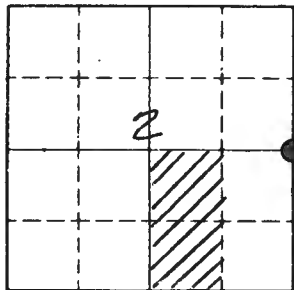
Species	_____	_____	_____
Diameter	_____	_____	_____
Bearing	_____	_____	_____
Distance	_____	_____	_____

Evidence of Subsequent Corner Restoration Found

Year of search 6/7/1983 By GREG FORDHAM II.
Co. Surveyors OFFICE FOUND NO
TRACE of 1925 MON. or BT'S - SET
IRON Co. MONUMENT by PROPORTIONATE
MEAS. AND NEW BT'S

Bearing Trees, Reference Objects

<u>TAMARACK</u>	<u>TAMARACK</u>	<u>TAMARACK</u>	_____
<u>12"</u>	<u>12"</u>	<u>12"</u>	_____
<u>S52°E</u>	<u>N85°E</u>	<u>N31°E</u>	_____
<u>40.64</u>	<u>29.49</u>	<u>39.31</u>	_____



Sketch

○ Corner ▨ F.S. Land

Relation of Evidence to Record Features Along Section Lines

Section line to sections _____
 Object _____
 Record distance _____
 Measured distance _____

Other Evidence

Describe evidence of use and occupation such as roads, fences, clearings, timber cutting lines, plantations, etc.. Cite source of testimony if any. MAY 1992 - PERSONNEL OF IT. Co. Dept. of Survey & Mapping For The 1983 BTS DEAD - CUT OF TOPS OF TREES AND ADDED SPIKE AND WASHERS TO STUBS AND NEW MEAS. TO SPIKES. TAM. STUB 12" 552°E - 41.02
TAM. STUB 12" N85°E - 30.11, TAM. STUB 12" N31°E - 39.82. - AZM MARK FOR STA. ALWOOD
N76°W - 45.88

At time of search:

1. Did you have the record description?
 Yes No _____

2. How was search area located?

Pacing, chaining, photos, maps, etc. TRAVERSE

3. Man hours spent in search 2

4. Do you think additional search might recover evidence? Yes _____ No

5. Signature WCO

Perpetuation Record

Monument and accessories established. Include brief description of area. 1/20/94
Personnel of Comstock & Davis Inc. Find Co. Mon.
and the 1983 BTS. 'Bing Corner to WFS STANDARD
and new witnesses as follows
BLACK SPRUCE 7" N55°W - 81.91 NAIL NW FACE UP 3.0
ASPEN 6" 551°E - 13.90 NAIL NE FACE UP 3.0
ASPEN 9" 535°E - 50.82 - NAIL E. FACE UP 3.4
STEEL SIGN POST EAST 8.0 - Corner lies 67 feet
North of E Hwy 46 and 9.0 feet EAST of old Rd. E To North
 Certified corner restoration certificate prepared: Yes No _____
 Filed in county records at ITASCA Date 2/14/94 County Document No. 449806
 Identified on aerial photo No. _____ Which is filed at _____

Index No. D-12
(Alphabetical - Numerical)

LAND CORNER RECORD
(RECTANGULAR SURVEYS)

R9-7150-4 (Rev. 6/13/67)
GPO 802-127

T. 148 R. 28 Mer. N.F. Chippewa County Itasca State Mn
SE 1/4 Sec 4 Corner common to sections _____ and _____

Field Book #2 P. 31

EXISTING SURVEYS

Original Government Survey

Year surveyed _____
Original monument _____
(Wood post, stone, pile of stones, pipe, etc.)

Bearing Trees

Species _____
Diameter _____
Bearing _____
Distance _____

Subsequent Corner Restoration

Year surveyed 1920 By Warner
Where filed or recorded Itasca County
Monument Iron pipe - set proportionately
(Original, concrete post, iron rod, etc.)

Bearing Trees, Reference Objects

Species	<u>Tam.</u>	<u>Tam.</u>
Diameter	<u>8"</u>	<u>8"</u>
Bearing	<u>N37E</u>	<u>S56W</u>
Distance	<u>22.0'</u>	<u>17.5'</u>

Original Evidence Found

Year of search _____ By _____
Monument found _____

Original Bearing Trees Found

Species _____
Diameter _____
Bearing _____
Distance _____


Evidence of Subsequent Corner Restoration Found

Year of search 10/1/81 By JA AK GE
Found 1" x 24" gas pipe down 1' in
swamp with wood post leaning next to
pipe. Tied out gas pipe to set 13.6

Bearing Trees, Reference Objects

<u>Tam stub</u>	<u>Tam stub</u>
<u>12"</u>	<u>decayed</u>
<u>N52E</u>	<u>S71W</u>
<u>22.5'</u>	<u>17.5'</u>

scribe visible



Sketch

○ Corner ▨ F.S. Land

Relation of Evidence to Record Features Along Section Lines

Section line to sections _____
 Object _____
 Record distance _____
 Measured distance _____

Other Evidence

Describe evidence of use and occupation such as roads, fences, clearings, timber cutting lines, plantations, etc.. Cite source of testimony if any. *Corner is 300' (approx) in swamp from the south - fence line (down) going west. Fence line to the south approx 75' - chained North from E' 1/4 1324' - distance good*

At time of search:

1. Did you have the record description?

Yes _____ No _____

*Steel sign post 3' x 8' East 6.73'
 steel sign post 3' x 8' South 22.47'*

2. How was search area located?

Pacing, chaining, photos, maps, etc. _____

Perpetuation Record *10/11/81 JA MK GE*

Monument and accessories established. Include brief description of area. *SET!*

5' Brass Capped Iron Pipe up 1' marked with 1" x 24" gas pipe on North side of BC flush T148N R28W wood stakes surround B.C.

B. Spruce	B. Spruce	Elm	Birch	SE 1/4 SW
8"	9"	11"	5"	1981
S06W	S52E	N02W	WEST	RLS NO.
39.95	42.15	42.97	19.70	

Bored & scribed soil tags red ring *BT x SPL* *CLT 10/11/81*

Certified corner restoration certificate prepared: Yes _____ No _____

Filed in county records at _____ Date _____ County Document No. _____

5. Signature _____

Identified on aerial photo No. _____ Which is filed at _____

Index No. D-13
(Alphabetical - Memorials)LAND CORNER RECORD
(RECTANGULAR SURVEYS)

R9-7150-4 (Rev. 6/13/67)

GPO 802-127

T. 148 R. 28 S. Mer. N.F. CHIPPEWA County ITASCA State MN
SOUTH 1/16 Corner common to sections 3 and 4

Field Book #2 p. 30

EXISTING SURVEYS

Original Government Survey

Year surveyed _____
Original monument _____
(Wood post, stone, pile of stones, pipe, etc.)

Bearing Trees

Species _____
Diameter _____
Bearing _____
Distance _____

Subsequent Corner Restoration

Year surveyed 1920 By ITASCA COUNTY
Where filed or recorded PLAT K.K. RUSSELL
Monument IRON MONUMENT
(Original, concrete post, iron rod, etc.)

Bearing Trees, Reference Objects

Species BIRCH BIRCH
Diameter 14 16
Bearing S61 1/2 W N67 W
Distance 67.5 72.9'

Original Evidence Found

Year of search _____ By _____
Monument found _____

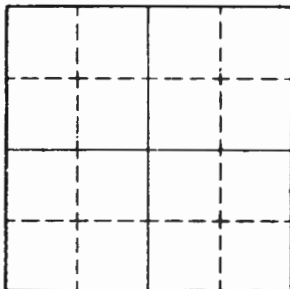
Original Bearing Trees Found

Species _____
Diameter _____
Bearing _____
Distance _____

Evidence of Subsequent Corner Restoration Found

Year of search 9/24/81 By CK-68-JA
FD. COUNTY IRON 1" x 18" UNDER ROAD
AND NEW BTS.
CHAINED PLAT DISTANCE 1309.0' NORTH FROM
SEC. COR. CHECKED (OK)

Bearing Trees, Reference Objects



Sketch

Corner F.S. Land

Relation of Evidence to Record Features Along Section Lines

Section line to sections _____

Object _____

Record distance _____

Measured distance _____

Other Evidence

Describe evidence of use and occupation such as roads, fences, clearings, timber cutting lines, plantations, etc.. Cite source of testimony if any. _____

At time of search:

1. Did you have the record description?

Yes _____ No _____

2. How was search area located?

Pacing, chaining, photos, maps, etc. _____

3. Man hours spent in search _____

4. Do you think additional search might recover evidence? Yes _____ No _____

5. Signature _____

Perpetuation Record

Monument and accessories established. Include brief description of area. 9/24/81

JACK-GB

MKD NEW BTS.

ASH 6 N45W 25.4' MKD S¹/₁₆ S4 BT

ELM 4 N69W 69.6' " S¹/₁₆ S4 BT

ASH 10 S60W 57.35' " S¹/₁₆ S4 BT

8 STEEL SIGN POST WEST 20.0' WITH S4-9

Certified corner restoration certificate prepared: Yes _____ No _____

Filed in county records at _____ Date _____ County Document No. _____

Identified on aerial photo No. _____ Which is filed at _____

Index No. D-15
(Alphabetical - Numerical)

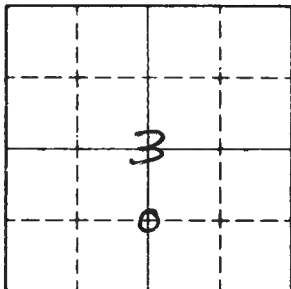
LAND CORNER RECORD
(RECTANGULAR SURVEYS)

R9-7 150-4 (Rev. 6/13/67)
 GPO 802-127

T. 148 R. 28 5 Mer. N.F. CHIPPEWA County ITASCA State MN.
CENTER SOUTH 1/4 Corner common to sections _____ and 3

EXISTING SURVEYS

Original Government Survey	Original Evidence Found
Year surveyed _____ Original monument _____ <small>(Wood post, stone, pile of stones, pipe, etc.)</small>	Year of search _____ By _____ Monument found _____
<p style="text-align: center;">Bearing Trees</p> Species _____ Diameter _____ Bearing _____ Distance _____	<p style="text-align: center;">Original Bearing Trees Found</p> Species _____ Diameter _____ Bearing _____ Distance _____
<p style="text-align: center;">Subsequent Corner Restoration</p> Year surveyed _____ By _____ Where filed or recorded _____ Monument _____ <small>(Original, concrete post, iron rod, etc.)</small>	<p style="text-align: center;">Evidence of Subsequent Corner Restoration Found</p> Year of search <u>2-2-82</u> By <u>CK</u> <u>CHAINED SW FROM APPROX C/4</u> <u>ALONG OLD FENCE LINE MOSTLY DOWN</u> <u>PUT FSLP ON 8" ASH - APPROX. COR. IS</u> <u>5' NORTH OF TAG - SHEARD AREA IS</u> <u>50' SOUTH OF TAG - SE OF OUR LOCATION</u>
<p style="text-align: center;">Bearing Trees, Reference Objects</p> Species _____ Diameter _____ Bearing _____ Distance _____	<p style="text-align: center;">Bearing Trees, Reference Objects</p> _____ _____ _____ _____



Sketch

O Corner ▨ F.S. Land

Relation of Evidence to Record Features Along Section Lines

Section line to sections _____
 Object _____
 Record distance _____
 Measured distance _____

Other Evidence

Describe evidence of use and occupation such as roads, fences, clearings, timber cutting lines, plantations, etc.. Cite source of testimony if any. _____

At time of search:

1. Did you have the record description?

Yes _____ No _____

2. How was search area located?

Pacing, chaining, photos, maps, etc. _____

3. How many hours spent in search _____

4. Do you think additional search might

recover evidence? Yes _____ No _____

5. Signature *Curt Krasner*

Perpetuation Record

Monument and accessories established. Include brief description of area. _____

Certified corner restoration certificate prepared: Yes _____ No _____

Filed in county records of _____ Date _____ County Document No. _____

Identified on aerial photo No. _____ Which is filed at _____

Index No. 0-19
(Alphabetical - Numerical)

LAND CORNER RECORD
(RECTANGULAR SURVEYS)

R9-7150-4 (Rev. 6/13/67)
GPO 802-127

T. 148N R. 28W 5th Mer. N.F. CHIADROW County ITASCA State MN
C.S. 1/16 Corner common to sections 2 and _____

EXISTING SURVEYS

Original Government Survey

Year surveyed 1925 - L.W. JOHNSON
Original monument iron pipe
(Wood post, stone, pile of stones, pipe, etc.)

Bearing Trees

Species B. ASH BIRCH
Diameter 7" 5"
Bearing S34°W S88°W
Distance 61.80 56.10

Original Evidence Found

Year of search 1983 By IT. Co. Survey office
Monument found did NOT find BTS or
iron pipe

Original Bearing Trees Found

Species _____
Diameter _____
Bearing _____
Distance _____

Subsequent Corner Restoration

Year surveyed _____ By _____
Where filed or recorded _____
Monument _____
(Original, concrete post, wax rod, etc.)

Evidence of ^{ORIGINAL} Subsequent Corner Restoration Found

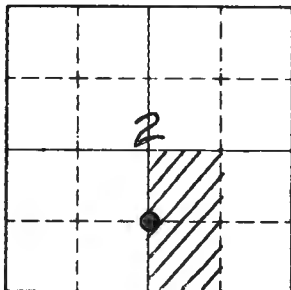
Year of search 1993 By Personnel of
Comstock & Davis Inc. TRAVEL TO
Area Find iron pipe (1925)
Tipped over.
1994 - SET 2 1/2" x 24" USFS BRASS CAP
MON. on line & SPLIT BOT C/4 & S/4

Bearing Trees, Reference Objects

Species _____
Diameter _____
Bearing _____
Distance _____

Bearing Trees, Reference Objects

<u>ASH</u>	<u>ASH</u>	<u>ASH</u>	<u>Steel</u>
<u>7"</u>	<u>10"</u>	<u>10"</u>	<u>Sign Post</u>
<u>N41°E</u>	<u>S73°E</u>	<u>S25°E</u>	<u>North</u>
<u>14.04</u>	<u>23.73</u>	<u>24.26</u>	<u>3.1</u>



Sketch

○ Corner ▨ F.S. Land

Relation of Evidence to Record Features Along Section Lines

Section line to sections _____
 Object _____
 Record distance _____
 Measured distance _____

Other Evidence

Describe evidence of use and occupation such as roads, fences, clearings, timber cutting lines, plantations, etc.. Cite source of testimony if any.

Corner is on EAST Edge of Forest Service Rd To North From S 1/4 Cor. Red line To North - did not red line To South as post would fall in Road Bed.

At time of search:

1. Did you have the record description?

Yes No _____

2. How was search area located?

Pacing, chaining, photos, maps, etc. *TRACER*

3. Man hours spent in search *2*

4. Do you think additional search might recover evidence? Yes _____ No

5. Signature *WLD*

Perpetuation Record

Monument and accessories established. Include brief description of area. _____

Certified corner restoration certificate prepared: Yes _____ No _____

Filed in county records at _____ Date _____ County Document No. _____

Identified on aerial photo No. _____ Which is filed at _____

Index No. 0-20
(Alphabetical - Numerical)

LAND CORNER RECORD
(RECTANGULAR SURVEYS)

RD-7150-4 (Rev. 6/13/67)
 GPO 502-127

T. 148 N R. 28 W 5TH Mer. N.F. CHIPPAWA County ITASCA State MN
SE 1/4 Corner common to sections 2 and _____

EXISTING SURVEYS

Original Government Survey

Year surveyed 1925 - L.W. JOHNSON
 Original monument IRON PIPE
(Wood post, stone, pile of stones, pipe, etc.)

Bearing Trees

Species	<u>P. STUMP</u>	<u>BIRCH</u>
Diameter	<u>30"</u>	<u>18"</u>
Bearing	<u>N 5° E</u>	<u>N 60° W</u>
Distance	<u>39.26</u>	<u>29.50</u>

Original Evidence Found

Year of search 1993 By COMSTOCK & DAVIS INC.
 Monument found 1" IRON PIPE ALSO BADLY
ROTTED PINE STUMP TO NE

Original Bearing Trees Found

Species	_____	_____
Diameter	_____	_____
Bearing	_____	_____
Distance	_____	_____

Subsequent Corner Restoration

Year surveyed 1993 By COMSTOCK & DAVIS INC.
 Where filed or recorded USFS & ICDSM
 Monument SET 2 1/2" X 48" USFS BRASS CAP
(Original, concrete post, iron rod, etc.)
MONUMENT

Evidence of Subsequent Corner Restoration Found

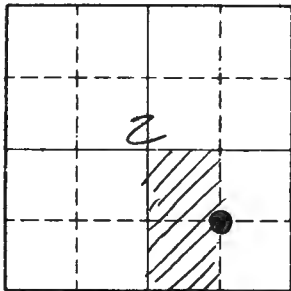
Year of search _____ By _____

Bearing Trees, Reference Objects

Species	<u>BALSAM</u>	<u>BALSAM</u>	<u>ASH</u>	<u>STEEL</u>
Diameter	<u>10"</u>	<u>9"</u>	<u>4"</u>	<u>SIGN POST</u>
Bearing	<u>N 26° E</u>	<u>N 72° E</u>	<u>S 70° W</u>	<u>SOUTH</u>
Distance	<u>58.99</u>	<u>45.03</u>	<u>30.95</u>	<u>0.61</u>

Bearing Trees, Reference Objects

Species	_____	_____	_____	_____
Diameter	_____	_____	_____	_____
Bearing	_____	_____	_____	_____
Distance	_____	_____	_____	_____



Sketch

○ Corner ▨ F.S. Land

Relation of Evidence to Record Features Along Section Lines

Section line to sections _____
 Object _____
 Record distance _____
 Measured distance _____

Other Evidence

Describe evidence of use and occupation such as roads, fences, clearings, timber cutting lines, plantations, etc.. Cite source of testimony if any. _____

At time of search:

1. Did you have the record description?

Yes _____ No _____

2. How was search area located?

Pacing, chaining, photos, maps, etc. _____

3. Man hours spent in search _____

4. Do you think additional search might recover evidence? Yes _____ No _____

5. Signature _____

Perpetuation Record

Monument and accessories established. Include brief description of area. _____

Certified corner restoration certificate prepared: Yes _____ No _____

Filed in county records at _____ Date _____ County Document No. _____

Identified on aerial photo No. _____ Which is filed at _____

Index No. D-21
(Alphabetical - Numerical)LAND CORNER RECORD
(RECTANGULAR SURVEYS)R9-7150-4 (Rev. 6/13/67)
GPO 502-127T. 148 N R. 28 W 5th Mer. N.F. CHIPPEWA County ITASCA State MINNESOTA
S 1/16 Corner common to sections 1 and 2

EXISTING SURVEYS

Original Government Survey

Year surveyed 1925 - J. SCHWARTZ
 Original monument IRON PIPE (WITNESS CORNER)
(Wood post, stake, pile of stones, pipe, etc.) 25.7' WEST ETC
 Bearing Trees TO WITNESS CORNER
 Species ELM ELM
 Diameter 18" 18"
 Bearing SOUTH N08°E
 Distance 52.30' 96.40'

Original Evidence Found

Year of search 1982 By CURT KRAUSE (WFS)
 Monument found FOUND CORNER POSITION TO BE IN
POPPLE RIVER. FOUND NO EVIDENCE OF WITNESS.

Original Bearing Trees Found

Species _____
 Diameter _____
 Bearing _____
 Distance _____

Subsequent Corner Restoration

Year surveyed 1994(2-9) By BOADTUCK AND DAVIS, INC.
 Where filed or recorded USFS & ICDSM
 Monument 2-1/2" x 48" GALVANIZED PIPE WITH FLAT CAP
(Original, concrete post, iron rod, etc.)
SET FOR WITNESS CORNER - 300' SOUTH
AND ON LINE.

Evidence of Subsequent Corner Restoration Found

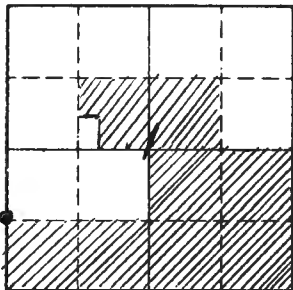
Year of search _____ By _____

Bearing Trees, Reference Objects

Species SPRUCE ASH ASH SIGN POST
 Diameter 9.5" 6.5" 10" _____
 Bearing N66°E S39°W S83°E SOUTH
 Distance 29.76' 18.73' 17.02' 3.2'

Bearing Trees, Reference Objects

Species _____
 Diameter _____
 Bearing _____
 Distance _____



Sketch

○ Corner ▨ F.S. Land

Relation of Evidence to Record Features Along Section Lines

Section line to sections _____
 Object _____
 Record distance _____
 Measured distance _____

Other Evidence

Describe evidence of use and occupation such as roads, fences, clearings, timber cutting lines, plantations, etc.. Cite source of testimony if any. _____

At time of search:

1. Did you have the record description?

Yes _____ No _____

2. How was search area located?

Pacing, chaining, photos, maps,
 etc. _____

3. Man hours spent in search _____

4. Do you think additional search might
 recover evidence? Yes _____ No _____

5. Signature _____

Perpetuation Record

Monument and accessories established. Include brief description of area. *2 1/2" x 48"*
GALVANIZED IRON PIPE WITH STAMPED BRASS CAP WAS SET 300' SOUTH
AND 60' LINE FOR WITNESS CORNER. WITNESS CORNER POSITION
FROM 1925 AND TRUE CORNER POSITION WERE BOTH FOUND TO
BE IN POPPLE RIVER.

Certified corner restoration certificate prepared: Yes _____ No

Filed in county records at _____ Date _____ County Document No. _____

Identified on aerial photo No. _____ Which is filed at _____

Index No. D-21
(Alphabetical-Numerical)

LAND CORNER RECORD
(RECTANGULAR SURVEYS)

RD-7 150-4 (Rev. 6/13/67)
GPO 802-127

T. 148 R. 28 Mer. N.F. CHIPPEWA County ITASCA State MN
SOUTH 1/16 Corner common to sections 1 and 2

EXISTING SURVEYS

Original Government Survey

Year surveyed _____
Original monument _____
(Wood post, stone, pile of stones, pipe, etc.)

Bearing Trees

Species _____
Diameter _____
Bearing _____
Distance _____

Subsequent Corner Restoration

Year surveyed _____ By _____
Where filed or recorded _____
Monument _____
(Original, concrete post, iron rod, etc.)

Bearing Trees, Reference Objects

Species _____
Diameter _____
Bearing _____
Distance _____

Original Evidence Found

Year of search _____ By _____
Monument found _____

Original Bearing Trees Found

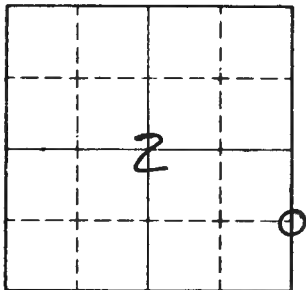
Species _____
Diameter _____
Bearing _____
Distance _____

Evidence of Subsequent Corner Restoration Found

Year of search 2-1-82 By CK-CO
CHAINED NORTH FROM CENTERLINE
OF CO. RD. #32 AS APPROX. SEC. COR.
1307' - S 1/16 COR. FALLS IN POPPLE
RIVER - PLACE FSLP ON 6" BASSWOOD
CORNER IS 20' WEST OF TAG

Bearing Trees, Reference Objects

Species _____
Diameter _____
Bearing _____
Distance _____



Sketch

○ Corner F.S. Land

Relation of Evidence to Record Features Along Section Lines

Section line to sections _____
 Object _____
 Record distance _____
 Measured distance _____

Other Evidence

Describe evidence of use and occupation such as roads, fences, clearings, timber cutting lines, plantations, etc.. Cite source of testimony if any. _____

OLD FENCE LINE MOSTLY DOWN - RUNS EAST
ON EAST SIDE OF CREEK
OLD OPEN FIELD NORTH OF THIS LINE

At time of search:

1. Did you have the record description?

Yes _____ No _____

2. How was search area located?

Pacing, chaining, photos, maps,
 etc. _____

3. Man hours spent in search _____

4. Do you think additional search might
 recover evidence? Yes _____ No _____

Perpetuation Record

Monument and accessories established. Include brief description of area. _____

Certified corner restoration certificate prepared: Yes _____ No _____

Filed in county records at _____ Date _____ County Document No. _____

Identified an aerial photo No. _____ Which is filed at _____

5. Signature Curt Krause

Index No. E-1
(Alphabetical - Numerical)

LAND CORNER RECORD
(RECTANGULAR SURVEYS)

R9-7150-4 (Rev. 6/13/67)
 GPO 802-127

T. 148 R. 29-28 Mer. N.F. _____ County _____ State _____
SECTION Corner common to sections 1, 6, 7 and 12

EXISTING SURVEYS

Original Government Survey

Year surveyed 1875 B.C. BALDWIN
 Original monument WOOD POST
(Wood post, stone, pile of stones, pipe, etc.)

Bearing Trees

Species	<u>TAM.</u>	<u>TAM.</u>	<u>TAM.</u>	<u>TAM.</u>
Diameter	<u>12</u>	<u>12</u>	<u>10</u>	<u>8</u>
Bearing	<u>N65W</u>	<u>S75W</u>	<u>N50E</u>	<u>S50E</u>
Distance	<u>8 LKS.</u>	<u>18 LKS.</u>	<u>28 LKS.</u>	<u>19 LKS.</u>

Original Evidence Found

Year of search _____ By _____
 Monument found _____

Original Bearing Trees Found

Species _____
 Diameter _____
 Bearing _____
 Distance _____

Duplicate

Subsequent Corner Restoration

Year surveyed 1914 By ITASCH C.
 Where filed or recorded ROADPLAT ON FILE
 Monument WOOD POST
(Original, concrete post, iron rod, etc.)

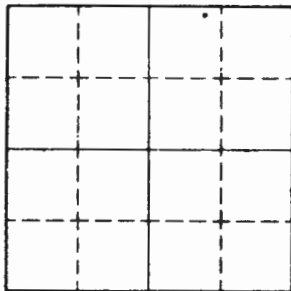
Evidence of Subsequent Corner Restoration Found

Year of search _____ By _____

Bearing Trees, Reference Objects

Species	<u>SPRUCE</u>	<u>CEDAR</u>	<u>SPRUCE</u>	<u>TAM.</u>
Diameter	<u>10</u>	<u>11</u>	<u>11</u>	<u>7</u>
Bearing	<u>N33W</u>	<u>N46E</u>	<u>S51E</u>	<u>S45W</u>
Distance	<u>64.6'</u>	<u>49.5'</u>	<u>60.5'</u>	<u>71.2'</u>

Bearing Trees, Reference Objects



Sketch

○ Corner ▨ F.S. Land

Relation of Evidence to Record Features Along Section Lines

Section line to sections _____
 Object _____
 Record distance _____
 Measured distance _____

Other Evidence

Describe evidence of use and occupation such as roads, fences, clearings, timber cutting lines, plantations, etc.. Cite source of testimony if any. _____

At time of search:

1. Did you have the record description?

Yes _____ No _____

2. How was search area located?

Pacing, chaining, photos, maps,
 etc. _____

3. Man hours spent in search _____

4. Do you think additional search might
 recover evidence? Yes _____ No _____

5. Signature _____

Perpetuation Record

Monument and accessories established. Include brief description of area. _____

Certified corner restoration certificate prepared: Yes _____ No _____

Filed in county records at _____ Date _____ County Document No. _____

Identified on aerial photo No. _____ Which is filed at _____

Index No. E-1
(Alphabetical - Numerical)

LAND CORNER RECORD
(RECTANGULAR SURVEYS)

R9-7150-4 (Rev. 6/13/67)
 GPO 802-127

T. 148 R. 28 S. 5 Mer. N.F. CHIPPEWA County ITASCA State MN
SECTION Corner common to sections 1, 6, 7 and 12

Field Book #2 P.22

EXISTING SURVEYS

Original Government Survey

Year surveyed 1875 P.L. Baldwin
 Original monument WOOD POST
(Wood post, stone, pile of stones, pipe, etc.)

Bearing Trees			
Species	<u>Tam</u>	<u>Tam</u>	<u>Tam</u>
Diameter	<u>12"</u>	<u>12"</u>	<u>8"</u>
Bearing	<u>N65W</u>	<u>S75W</u>	<u>S50E</u>
Distance	<u>8LKS</u>	<u>18LKS</u>	<u>19LKS</u>
	<u>5.28'</u>	<u>11.88'</u>	<u>18.48'</u>

Subsequent Corner Restoration

Year surveyed 1914 By ITASCA COUNTY
 Where filed or recorded COURTHOUSE
 Monument WOOD POST
(Original, concrete post, iron rod, etc.)

Bearing Trees, Reference Objects

Species	<u>SPRUCE</u>	<u>CEDAR</u>	<u>SPRUCE</u>	<u>TAM.</u>
Diameter	<u>10</u>	<u>11</u>	<u>11</u>	<u>7</u>
Bearing	<u>N33W</u>	<u>N46E</u>	<u>S51E</u>	<u>S44W</u>
Distance	<u>69.6</u>	<u>49.5</u>	<u>60.5</u>	<u>71.2'</u>

Original Evidence Found

Year of search 1912 By Itasca County
 Monument found Unknown

SET Original Bearing Trees Found

Species	<u>Cedar</u>	<u>Cedar</u>	
Diameter	<u>10"</u>	<u>10</u>	
Bearing	<u>S42E</u>	<u>N43 1/2 E</u>	
Distance	<u>47.5'</u>	<u>48'</u>	

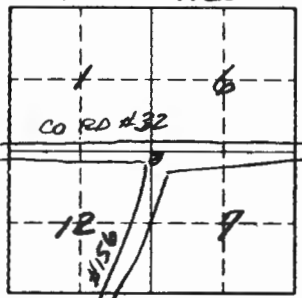
Evidence of Subsequent Corner Restoration Found

Year of search 11-4-82 By CK-6B-JA
CHAINED PLAT DISTANCE 2162.0' FROM APPROX
1/4 667 SEARCH FOR BT'S. BY COUNTY NONE FD
SET 12" X 6" REPOD IN 1/4 OF E-W ROAD AND
COUNTY RD #156 SOUTH - WOULD LIKE TO DIG
WITH BACKHOE AND SEARCH FOR WOOD POST

Bearing Trees, Reference Objects

R29W R28W

T148N



Sketch

○ Corner F.S. Land

Relation of Evidence to Record Features Along Section Lines

Section line to sections _____

Object _____

Record distance _____

Measured distance _____

Other Evidence

Describe evidence of use and occupation such as roads, fences, clearings, timber cutting lines, plantations, etc.. Cite source of testimony if any. _____

NO ORIG OR COUNTY ~~FILE~~ COULD BE FOUND - PART MAY BE UNDER ROAD INTERSECTION - WOULD LIKE TO DIG WITH BACKHOE CONTINUED CHAINING WEST TO IRON PIPE AT SEC-COR. 1-2-11-12

~~XXXXXXXXXX~~

At time of search:

1. Did you have the record description?

Yes _____ No _____

2. How was search area located?

Pacing, chaining, photos, maps, etc. _____

3. Man hours spent in search _____

4. Do you think additional search might recover evidence? Yes _____ No _____

5. Signature _____

Perpetuation Record

Monument and accessories established. Include brief description of area. _____

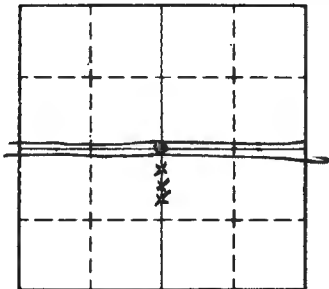
Certified corner restoration certificate prepared: Yes _____ No _____

Filed in county records at _____ Date _____ County Document No. _____

Identified on aerial photo No. _____ Which is filed at _____

T. 148 R. 28 S. 5 Mer. N.F. CHIPPEWA County ITASCA State MN.
QUARTER BET. Corner common to sections 6 and 7

Field Book # <u>2</u> P. <u>20</u>		EXISTING SURVEYS	
Original Government Survey		Original Evidence Found	
Year surveyed <u>1875</u> <u>B.C. BALDWIN</u>		Year of search <u>1916</u> By <u>ITASCA COUNTY</u>	
Original monument <u>WOOD POST</u> <small>(Wood post, stone, pile of stones, pipe, etc.)</small>		Monument found _____	
Bearing Trees		Original Bearing Trees Found	
Species <u>SPRUCE</u>	<u>ELM</u>	Species _____	_____
Diameter <u>6</u>	<u>12</u>	Diameter _____	_____
Bearing <u>S62E</u>	<u>N25W</u>	Bearing _____	_____
Distance <u>7 LKS.</u>	<u>19 LKS.</u>	Distance _____	_____
<u>4.6'</u>	<u>12.5'</u>		
Subsequent Corner Restoration		Evidence of Subsequent Corner Restoration Found	
Year surveyed <u>1916</u> By <u>ITASCA COUNTY</u>		Year of search <u>11-4-82</u> By <u>CK-CA-JA</u>	
Where filed or recorded <u>CO. RD #149-COURTHOUSE</u>		<u>CHAINED WEST ALONG COUNTY ROAD #32</u>	
Monument <u>WOOD POST</u> <small>(Original, concrete post, iron rod, etc.)</small>		<u>PLAT DISTANCE 2610.5' NO EVIDENCE FOUND</u>	
		<u>OF COUNTY RT 3. - SET 1/2 X 6" REBAR AT</u>	
		<u>COUNTY DISTANCE IN E OF E+41 ROAD</u>	
		<u>CONTINUE CHAINING WEST</u>	
Bearing Trees, Reference Objects		Bearing Trees, Reference Objects	
Species <u>B. WOOD</u>	<u>SPRUCE</u>	_____	_____
Diameter <u>13</u>	<u>12</u>	_____	_____
Bearing <u>N29°30'E</u>	<u>S10E</u>	_____	_____
Distance <u>39.3'</u>	<u>43.0'</u>	_____	_____



Sketch

○ Corner ▨ F.S. Land

Relation of Evidence to Record Features Along Section Lines

Section line to sections _____
 Object _____
 Record distance _____
 Measured distance _____

Other Evidence

Describe evidence of use and occupation such as roads, fences, clearings, timber cutting lines, plantations, etc.. Cite source of testimony if any. _____

*ROAD WAS SET AT DISTANCE AS WE HOPE TO DIG WITH
 BACKHOE AND SEARCH FOR WOOD POST BELOW ROAD
 FENCE LINE TO SEARCH
 NOTICEABLE BEND AT 1/4 COR.*

At time of search:

1. Did you have the record description?

Yes _____ No _____

2. How was search area located?

Pacing, chaining, photos, maps,
 etc. _____

3. Man hours spent in search _____

4. Do you think additional search might
 recover evidence? Yes _____ No _____

5. Signature _____

Perpetuation Record

Monument and accessories established. Include brief description of area. _____

Certified corner restoration certificate prepared: Yes _____ No _____

Filed in county records at _____ Date _____ County Document No. _____

Identified on aerial photo No. _____ Which is filed at _____

T. 148 R. 28 S. 5 Mer. N.F. CHIPPEWA County ITASCA State MN
SECTION _____ Corner common to sections 5 6 7 and 8

Field Book #2 P. 21

EXISTING SURVEYS

Original Government Survey

Year surveyed 1875 B.C. BALDWINOriginal monument WOOD POST
(Wood post, stone, pile of stones, pipe, etc.)

Bearing Trees

Species	<u>TAM</u>	<u>TAM.</u>	<u>TAM.</u>	<u>TAM.</u>
Diameter	<u>8</u>	<u>6</u>	<u>8</u>	<u>7</u>
Bearing	<u>S25E</u>	<u>S21W</u>	<u>N25E</u>	<u>N28W</u>
Distance	<u>18 LKS.</u> <u>11.9'</u>	<u>5 LKS.</u> <u>3.3'</u>	<u>18 LKS.</u> <u>11.9'</u>	<u>24 LKS.</u> <u>15.8'</u>

Subsequent Corner Restoration

Year surveyed 1916 By ITASCA COUNTYWhere filed or recorded CO. RD. #149 PLATMonument WOOD POST
(Original, concrete post, iron rod, etc.)2610.5 WEST TO 1/4 6-72610.8 EAST TO 1/4 5-8

Bearing Trees, Reference Objects

Species	<u>BALSAM</u>	<u>TAM.</u>	<u>SPRUCE</u>	<u>BALSAM</u>
Diameter	<u>7</u>	<u>16</u>	<u>6</u>	<u>6</u>
Bearing	<u>N47°30'W</u>	<u>N34°50'E</u>	<u>S24°30'E</u>	<u>S.59°10'W</u>
Distance	<u>44.4'</u>	<u>62.9'</u>	<u>60.4</u>	<u>65.4'</u>

Original Evidence Found

Year of search _____ By _____

Monument found _____

Original Bearing Trees Found

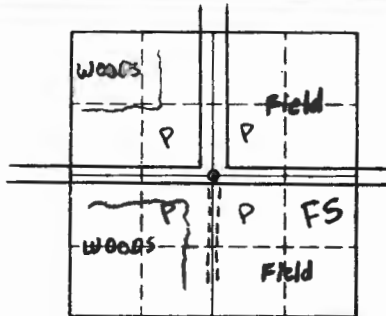
Species	_____	_____	_____	_____
Diameter	_____	_____	_____	_____
Bearing	_____	_____	_____	_____
Distance	_____	_____	_____	_____

Evidence of Subsequent Corner Restoration Found

Year of search 1927 By P.C. WARNER
SET IRON PIPESEC. 8 SUBDIVIDEDCCC NOTES (OVER)

Bearing Trees, Reference Objects

Species	<u>CEDAR</u>	<u>SPRUCE STP.</u>	<u>ELM</u>	_____
Diameter	<u>6</u>	<u>8</u>	<u>12</u>	_____
Bearing	<u>N59W</u>	<u>S33E</u>	<u>S79E</u>	_____
Distance	<u>74.6'</u>	<u>60.3'</u>	<u>101.6'</u>	_____



Sketch

○ Corner ▨ F.S. Land

Relation of Evidence to Record Features Along Section Lines

Section line to sections _____
 Object _____
 Record distance _____
 Measured distance _____

Other Evidence

Describe evidence of use and occupation such as roads, fences, clearings, timber cutting lines, plantations, etc.. Cite source of testimony if any. _____

CCC NOTES BY H. ADAMS 7-5-35

FD. CEDAR 10 N 52W 1.17 LKS. = 77.2' MKD 56 BT-PUT FSLP ON

CCC NOTES BY L.W. JOHNSON 1-24-34

FD. CEDAR 7 N 60W 1.16 LKS. = 76.6' MKD 56 BT-PUT FSLP ON

At time of search:

1. Did you have the record description?

Yes No _____

2. How was search area located?

Pacing, chaining, photos, maps, etc. _____

3. Man hours spent in search _____

4. Do you think additional search might recover evidence? Yes _____ No _____

5. Signature C. B. Kauffman

power pole N40E 40.73' CLT

Perpetuation Record 9/28/81 JA TB AK

Monument and accessories established. Include brief description of area. SET!

2' Brass Capped Iron Pipe down i' marked T148N R28W
 with 1" x 1/8" Iron pipe on North side of B.C. 56 55

Witness by:

W. Oak Ash steel sign post steel sign post 57 58

22" 6" 3' x 8' 3' x 8' 1981

N60W S46W N45E S45E Rls NO.

172.30 59.95 66.55 45.15

(Blazed & scribed top spr red mty) AN sign AN sign

Certified corner restoration certificate prepared: Yes _____ No _____

Filed in county records at _____ Date _____ County Document No. _____

Identified on aerial photo No. _____ Which is filed at _____

Index No. E-5
(Alphabetical - Numerical)

#2

LAND CORNER RECORD
(RECTANGULAR SURVEYS)

R9-7150-4 (Rev. 6/13/67)
 GPO 802-127

T. 148 R. 28 S. 5 Mer. N.F. CHIPPEWA County ITASCA State MN
SECTION Corner common to sections 5, 6, 7 and 8

Field Book #2 p.21

EXISTING SURVEYS

Original Government Survey

Year surveyed _____ By _____
 Original monument CARD #1
(Wood post, stone, pile of stones, pipe, etc.)

Bearing Trees

Species _____
 Diameter _____
 Bearing _____
 Distance _____

Subsequent Corner Restoration

Year surveyed _____ By _____
 Where filed or recorded _____
 Monument CARD #1
(Original, concrete post, iron rod, etc.)

Bearing Trees, Reference Objects

Species _____
 Diameter _____
 Bearing _____
 Distance _____

Original Evidence Found

Year of search _____ By _____
 Monument found _____

Original Bearing Trees Found

Species _____
 Diameter _____
 Bearing _____
 Distance _____

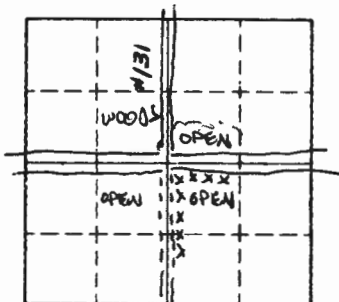
Evidence of Subsequent Corner Restoration Found

Year of search 10-25-79 By GB+CK
CHAINED NORTH FROM 1/4 BET. SEC'S. 748-2647'
THEN FROM 1/4 BET. SEC'S. 548 CHAIN WEST 2610'
FD. 1"X20" IRON PIPE 18" BELOW ROAD SURFACE
NO BT'S. REMAIN FROM COUNTY ROAD SURVEY 1916
OR SECTION SUBDIVISION OF SEC. 8 1927 - REMOVED

Bearing Trees, Reference Objects

_____ OVER

#32



Sketch

○ Corner ▨ F.S. Land

Relation of Evidence to Record Features Along Section Lines

Section line to sections	_____	_____	_____
Object	_____	_____	_____
Record distance	_____	_____	_____
Measured distance	_____	_____	_____

Other Evidence

Describe evidence of use and occupation such as roads, fences, clearings, timber cutting lines, plantations, etc.. Cite source of testimony if any. _____

BY ROAD CONSTRUCTION - SET SPIKE AND RIBBONED AT SURFACE
 COUNTY ROAD # 131 NORTH - COUNTY ROAD #32 E & W
 OLD HOMESTEAD ROAD SOUTH

At time of search:

1. Did you have the record description?

Yes No _____

2. How was search area located?

Pacing chaining photos maps
 etc. _____3. Man hours spent in search 2 HRS.

4. Do you think additional search might

recover evidence? Yes _____ No 5. Signature Curt Krause

Perpetuation Record

Monument and accessories established. Include brief description of area. _____

MONUMENTED 9/28/81 (JA)
 2" X 24" IRON PIPE WITH CAP

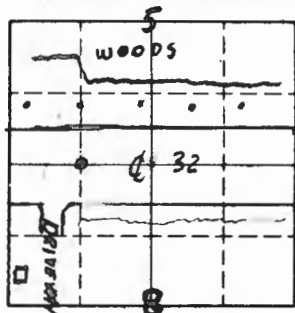
Certified corner restoration certificate prepared: Yes _____ No _____

Filed in county records at _____ Date _____ County Document No. _____

Identified on aerial photo No. _____ Which is filed at _____

T. 148 R. 28 5 Mer. N.F. CHIPPEWA County ITASCA State MINN
WEST 1/16 BET Corner common to sections 5 and 8

Field book # <u>1 p. 9</u>		EXISTING SURVEYS	
Original Government Survey		Original Evidence Found	
Year surveyed _____		Year of search _____ By _____	
Original monument <u>NONE</u> <small>(Wood post, stone, pile of stones, pipe, etc.)</small>		Monument found _____	
Bearing Trees		Original Bearing Trees Found	
Species _____	_____	Species _____	_____
Diameter _____	_____	Diameter _____	_____
Bearing _____	_____	Bearing _____	_____
Distance _____	_____	Distance _____	_____
Subsequent Corner Restoration		Evidence of Subsequent Corner Restoration Found	
Year surveyed <u>1927</u> By <u>P.C. WARNER</u>		Year of search <u>9/28/01</u> By <u>JA TB AK</u>	
Where filed or recorded <u>PLAT AT COURTHOUSE</u>		Found <u>3/4" x 6" rebar down 6" in road surface - checked distance with plumb bob chaining - 1304.2' also checked angle from section 8 subd. 01 of 1927 at NW back - sighting the W'ly - 87°15' This evidence proves out</u>	
Monument <u>IRON PIPE</u> <small>(Wrought, concrete post, iron rod, etc.)</small>		Bearing Trees, Reference Objects <u>THIS 1/16 CORNER</u>	
<u>DISTANCE EAST AND WEST 1304.45'</u>		No BTS remain	
Bearing Trees, Reference Objects			
Species <u>ELM</u>	<u>SPRUCE</u>		
Diameter <u>8</u>	<u>12</u>		
Bearing <u>NS1E</u>	<u>S38W</u>		
Distance <u>89.5'</u>	<u>66.2'</u>		



Sketch

○ Corner ▣ F.S. Land

Relation of Evidence to Record Features Along Section Lines

Section line to sections _____
 Object _____
 Record distance _____
 Measured distance _____

Other Evidence

Describe evidence of use and occupation such as roads, fences, clearings, timber cutting lines, plantations, etc.. Cite source of testimony if any. 10/25/79
REBAR WAS SET AT W 1/4 OF CK-GB WHEN WE CHECKED LINE FROM 1/4 TO E TO SECTION COR. 5, 6, 7, 8 - SET REBAR ON STRAIGHT LINE AND MIDPOINT BETWEEN COR'S. CK

At time of search:

1. Did you have the record description?
 Yes _____ No _____

2. How was search area located?
 Pacing, chaining, photos, maps, etc. _____

3. Mon hours spent in search _____

4. Do you think additional search might recover evidence? Yes _____ No _____

5. Signature _____

Perpetuation Record 9/28/81 JATBAK

Monument and accessories established. Include brief description of area. SET:
2' Brass Capped Iron Pipe down 1' marked T148N R28W
 Witness by:

<u>W. Oak</u>	<u>W. Oak</u>	<u>W. SPINCE</u>	<u>W 1/4</u>
<u>9"</u>	<u>8"</u>	<u>17"</u>	<u>55</u>
<u>N56E</u>	<u>S36E</u>	<u>S40W</u>	<u>58</u>
<u>155.85</u>	<u>69.05</u>	<u>52.05</u>	<u>1981</u>
			<u>RLS NO.</u>

Brazed & scribed Spk, tag Spk, tag
Spk tag rod ring

Certified corner restoration certificate prepared: Yes _____ No _____

Filed in county records at _____ Date _____ County Document No. _____

Identified on aerial photo No. _____ Which is filed at _____

T. 148 R. 28 S. Mer. N.F. CHIPPEWA County ITASCA State MN.
QUARTER BET Corner common to sections 5 and 8

Field Book #1 p. 8

EXISTING SURVEYS

Original Government Survey

Year surveyed 1875 By B.C. BALOWIN
Original monument WOOD POST
(Wood post, stone, pile of stones, pipe, etc.)

Bearing Trees

Species <u>ASPEN</u>	<u>BALSAM</u>
Diameter <u>5</u>	<u>8</u>
Bearing <u>N41W</u>	<u>S48E</u>
Distance <u>8 LKS.</u>	<u>27 LKS.</u>
<u>5.3'</u>	<u>17.8'</u>

Subsequent Corner Restoration

Year surveyed 1916 By ITASCA COUNTY
Where filed or recorded CO. RD. PLAT #149
Monument WOOD POST
(Original, concrete post, iron rod, etc.)

Bearing Trees, Reference Objects

Species <u>BALSAM</u>	<u>SPRUCE</u>
Diameter <u>11</u>	<u>15</u>
Bearing <u>N19°45'W</u>	<u>S48°10'W</u>
Distance <u>45.0'</u>	<u>96.4'</u>

Original Evidence Found

Year of search _____ By _____
Monument found _____

Original Bearing Trees Found

Species _____	_____
Diameter _____	_____
Bearing _____	_____
Distance _____	_____

Evidence of Subsequent Corner Restoration Found

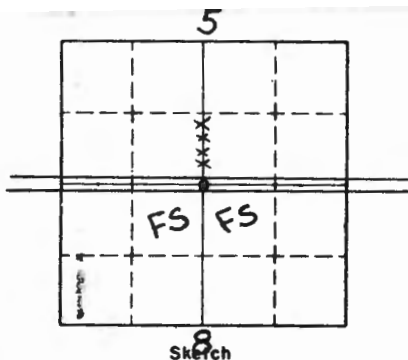
Year of search 1927 By P.C. WARNER
SET IRON PIPE

SEC. 8. SUBDIVIDED

CCC NOTES (OVER)

Bearing Trees, Reference Objects

<u>BALSAM</u>	<u>BALSAM</u>	<u>SPRUCE STB.</u>
<u>9</u>	<u>9</u>	_____
<u>S9W</u>	<u>N62W</u>	<u>S42W</u>
<u>105.2'</u>	<u>97.0'</u>	<u>96.4'</u>



Sketch

○ Corner ▨ F.S. Land

Relation of Evidence to Record Features Along Section Lines

Section line to sections _____
 Object _____
 Record distance _____
 Measured distance _____

Other Evidence

Describe evidence of use and occupation such as roads, fences, clearings, timber cutting lines, plantations, etc.. Cite source of testimony if any.

C.C.C. NOTES BY L.W. JOHNSON 1-24-34 (SURVEYOR)

ED. WOOD POST SOUTH SIDE OF ROAD

ED. BALSAM 8 N63W 144 LKS. = 95.0' MKD SS BT

PUT FSLP ON 7" FENCE POST NORTH SIDE OF ROAD

CORNER IS 43 LKS. = 28.4' SOUTH IN 1/4 OF ROAD

4"X4"X8' CEDAR POST SET DUE SOUTH 35.05' BOTH SIGNS **CLT on back**

Perpetuation Record

Monument and accessories established. Include brief description of area.

ED. IRON JUST UNDER ROAD TOP BENT EAST 10-12-79

ED. BALSAM STP SW 1/4 1/4 WELL ROTTED

10-25-79

T148N R28W

SET 2" DIA. X 24" LONG IRON PIPE WITH CAP MKD 1/4 SS

W. OAK 10" N15W 129.83 MKD 1/4 SS BT ¹⁹⁷⁹ ~~1978~~

W. OAK 5" S11'E 95.07' MKD 1/4 SB BT " " R15 NO 12261

W. OAK 4" S09'W 106.91' MKD 1/4 SB BT " "

Certified corner restoration certificate prepared: Yes _____ No _____

Filed in county records at _____ Date _____ County Document No. _____

Identified on aerial photo No. _____ Which is filed at _____

At time of search:

1. Did you have the record description?

Yes _____ No _____

2. How was search area located?

Pacing, chaining, photos, maps, etc. _____

3. Man hours spent in search _____

4. Do you think additional search might recover evidence? Yes _____ No _____

5. Signature _____

T. 148 R. 28 S. Mer. N.F. CHIPPEWA County ITASCA State MND.
EAST 1/16 BET. Corner common to sections 5 and 8

Field Book #1 p. 4

EXISTING SURVEYS

Original Government Survey

Year surveyed _____
Original monument NONE
(Wood post, stone, pile of stones, pipe, etc.)

Bearing Trees

Species _____
Diameter _____
Bearing _____
Distance _____

Subsequent Corner Restoration

Year surveyed 1927 By P.C. WARNER
Where filed or recorded PLAT - ON FILE
Monument IRON PIPE
(Original, concrete post, iron rod, etc.)

DISTANCE EAST TO SC 1304.15'
DISTANCE WEST TO 1/4 1304.15'

Bearing Trees, Reference Objects

Species SPRUCE BALSAM
Diameter 8 8
Bearing N42W S46W
Distance 65.7' 66.6'

Original Evidence Found

Year of search _____ By _____
Monument found _____

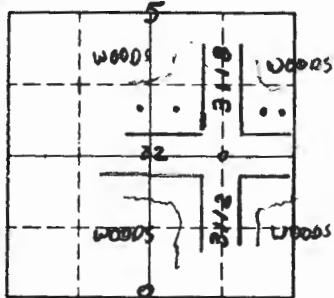
Original Bearing Trees Found

Species _____
Diameter _____
Bearing _____
Distance _____

Evidence of Subsequent Corner Restoration Found

Year of search 10-12-79 By _____
FD. 1 IRON BENT JUST UNDER ROAD
NO B.T.S. FOUND THIS DAY
JA 9/29/01 - Found Iron bent - removed to set BC
B.T.S. gone. Distance and Angle from 1927 plat
check OK.

Bearing Trees, Reference Objects



Sketch

○ Corner ▨ F.S. Land

Relation of Evidence to Record Features Along Section Lines

Section line to sections _____
 Object _____
 Record distance _____
 Measured distance _____

Other Evidence

Describe evidence of use and occupation such as roads, fences, clearings, timber cutting lines, plantations, etc.. Cite source of testimony if any. Get Road East-West and
Get Road North-South

At time of search:

1. Did you have the record description?

Yes _____ No _____

2. How was search area located?

Pacing, chaining, photos, maps,
 etc. _____

3. Mon hours spent in search _____

4. Do you think additional search might
 recover evidence? Yes _____ No _____

5. Signature _____

Perpetuation Record 9/29/81 JA AK GE

Monument and accessories established. Include brief description of area. SET:

2' Brass Capped Iron Pipe down 8" in road surface

Witness By:

<u>Tam</u>	<u>Tam.</u>	<u>Tam</u>	<u>Cedar</u>	<u>Wood post</u>	<u>E 1/4 55</u>
<u>10"</u>	<u>10"</u>	<u>12"</u>	<u>14"</u>	<u>8"</u>	<u>58</u>
<u>S 39 W</u>	<u>N 43 E</u>	<u>S 33 E</u>	<u>N 46 W</u>	<u>S 47 E</u>	<u>1981</u>
<u>97.34</u>	<u>93.02</u>	<u>109.83</u>	<u>111.31'</u>	<u>40.'</u>	<u>RLS NO</u>
<u>(Blazed & Scribed, Spk, tags, red ring)</u>				<u>"</u>	<u>CLT</u>

Certified corner restoration certificate prepared:

Yes _____ No _____

Filed in county records at _____ Date _____ County Document No. _____

Identified on aerial photo No. _____ Which is filed at _____

Index No. E-9 (CARD 1)
(Alphabetical - Numerical)

LAND CORNER RECORD
(RECTANGULAR SURVEYS)

RD-7 150-4 (Rev. 6/13/67)
 GPO 802-127

T. 148N R. 28W 5TH Mer. N.F. CHIPPewa County ITASCA State MN
 SECTION Corner common to sections 4, 5, 8 and 9

USFS Field BK #2, P.23

EXISTING SURVEYS

Original Government Survey

Year surveyed 1875
 Original monument Wood Post
(Wood post, stone, pile of stones, pipe, etc.)

Bearing Trees

Species	<u>ELM</u>	<u>ELM</u>	<u>OAK</u>	<u>ASPEN</u>
Diameter	<u>6"</u>	<u>6"</u>	<u>6"</u>	<u>6"</u>
Bearing	<u>N83°E</u>	<u>S44°E</u>	<u>N50°W</u>	<u>S50°W</u>
Distance	<u>10 LKS</u> <u>6.60 FT</u>	<u>20 LKS</u> <u>13.20'</u>	<u>28 LKS</u> <u>18.48'</u>	<u>30 LKS</u> <u>19.80'</u>

Subsequent Corner Restoration

Year surveyed 1914 By J. SIVERTS
 Where filed or recorded IT. Co. Surveyors office
 Monument Survey shows corner
(Original concrete post, iron rod, etc.)
RE-ESTABLISHED - does not indicate
type of monument

Bearing Trees, Reference Objects

Species	<u>POPLAR</u>	<u>POPLAR</u>	<u>POPLAR</u>	<u>BALSAM</u>
Diameter	<u>11"</u>	<u>12"</u>	<u>11"</u>	<u>10"</u>
Bearing	<u>N37°25'W</u>	<u>N52°40'E</u>	<u>S36°25'E</u>	<u>S32°40'W</u>
Distance	<u>44.1</u>	<u>93.8</u>	<u>59.0</u>	<u>45.8</u>

Original Evidence Found

Year of search 1914 By J. Siverts
 Monument found notes do NOT state what
was found

Original Bearing Trees Found

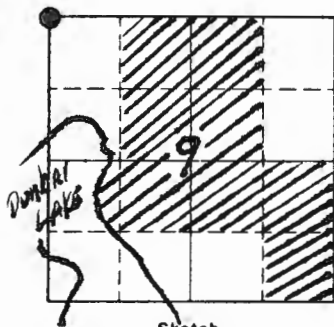
Species	_____	_____	_____
Diameter	_____	_____	_____
Bearing	_____	_____	_____
Distance	_____	_____	_____

Evidence of Subsequent Corner Restoration Found

Year of search 1920 By K.K. Russell, Dep. Co. Surveyor
SET IRON PIPE FROM 1914
PTS to NW & SW - established one
NEW PT.

Bearing Trees, Reference Objects

Species	<u>ELM</u>	_____	_____
Diameter	<u>10"</u>	_____	_____
Bearing	<u>S50°E</u>	_____	_____
Distance	<u>68.8</u>	_____	_____



Sketch

○ Corner ▨ F.S. Land

Relation of Evidence to Record Features Along Section Lines

Section line to sections _____
 Object _____
 Record distance _____
 Measured distance _____

Other Evidence

Describe evidence of use and occupation such as roads, fences, clearings, timber cutting lines, plantations, etc.. Cite source of testimony if any. P.C. WALKER Co. Surveyor
Subdivided Sec. 8 in 1927, indicates Corner And The
2 - 1914 BT's, The 1980 BT And establishes one new
BT - ELEM 8" N 19° W - 80.7 - 10-12-79
LEAT KRASKE USFS Found iron pipe 2" below
ROAD SURFACE ALSO SE BT Fallen down. 9-23-81
JEFF ALLISON USFS replaced Found iron pipe
with 2" X 24" BRASS CAPED MONUMENT down 1.0 feet

At time of search:

1. Did you have the record description?

Yes No _____

2. How was search area located?

Pacing, chaining, photos, maps, etc. TRAVEL

3. Man hours spent in search 1/2 hr

4. Do you think additional search might recover evidence? Yes _____ No

5. Signature WCO

Perpetuation Record

Monument and accessories established. Include brief description of area. Cont'd
Placed Found Pipe on north side of monument And
Witnessed As Follows

Steel sign post 3" X 8' N 47° W - 52.60
Steel sign post 3" X 8' N 48° E - 48.84
Steel sign post 3" X 8' S 43° W - 48.77
Wood post 8" FLSP S 25° E - 46.5

Certified corner restoration certificate prepared: Yes _____ No _____

Filed in county records at _____ Date _____ County Document No. _____

Identified on aerial photo No. _____ Which is filed at _____

Index No. E-9 (CARD 2)
(Alphabetical - Numerical)

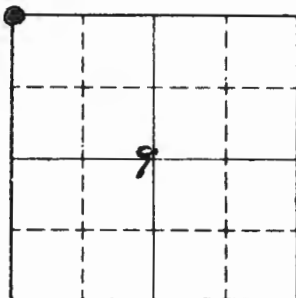
LAND CORNER RECORD
(RECTANGULAR SURVEYS)

R9-7150-4 (Rev. 6/13/67)
 GPO 802-127

T. 148N R. 28W 5th Mer. N.F. CHIPPewa County ITASCA State MN
SECTION Corner common to sections 4, 5, 8 and 9

EXISTING SURVEYS

Original Government Survey	Original Evidence Found
Year surveyed _____ Original monument _____ <small>(Wood post, stone, pile of stones, pipe, etc.)</small>	Year of search _____ By _____ Monument found _____
<p style="text-align: center;">Bearing Trees</p> Species _____ Diameter _____ Bearing _____ Distance _____	<p style="text-align: center;">Original Bearing Trees Found</p> Species _____ Diameter _____ Bearing _____ Distance _____
<p style="text-align: center;">Subsequent Corner Restoration</p> Year surveyed _____ By _____ Where filed or recorded _____ Monument _____ <small>(Original, concrete post, iron rod, etc.)</small>	<p style="text-align: center;">Evidence of Subsequent Corner Restoration Found</p> Year of search _____ By _____ _____ _____ _____
<p style="text-align: center;">Bearing Trees, Reference Objects</p> Species _____ Diameter _____ Bearing _____ Distance _____	<p style="text-align: center;">Bearing Trees, Reference Objects</p> _____ _____ _____ _____



Sketch

○ Corner ▨ F.S. Land

Relation of Evidence to Record Features Along Section Lines

Section line to sections _____
 Object _____
 Record distance _____
 Measured distance _____

Other Evidence

Describe evidence of use and occupation such as roads, fences, clearings, timber cutting lines, plantations, etc.. Cite source of testimony if any. 5-1-92 - Bill O. & Terry H. K's O Surveyors Find USFS Mon. in Road down I.O. And the 1981 USFS TIGS

At time of search:

1. Did you have the record description?

Yes _____ No _____

2. How was search area located?

Pacing, chaining, photos, maps, etc. _____

3. Man hours spent in search _____

4. Do you think additional search might recover evidence? Yes _____ No _____

5. Signature _____

Perpetuation Record

Monument and accessories established. Include brief description of area. 11-2-92
K's O Surveyors MAINTAIN CORNER TO USFS SPEGS - Add 2
Now BTS

6" ASPEN N55°W - 143.35 SPK. No. FACE UP I.O
5" BASSWOOD S11°E - 71.30 SPK WEST FACE UP I.O

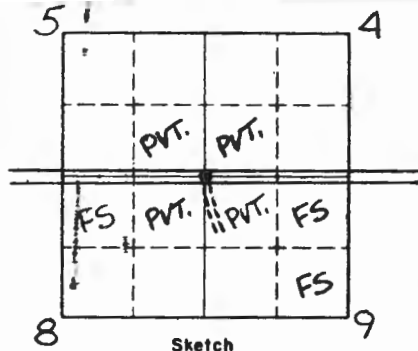
Certified corner restoration certificate prepared: Yes No 436579

Filed in county records at ITASCA Date 11/29/92 County Document No. _____

Identified on aerial photo No. _____ Which is filed at _____

T. 148 R. 28 S. Mer. N.F. CHIPPEWA County ITASCA State MN
SECTION _____ Corner common to sections 4 , 5 , 8 and 9

Field Book #2 p.23				EXISTING SURVEYS					
Original Government Survey				Original Evidence Found					
Year surveyed <u>1875</u> By <u>B.C. BALDWIN</u>				Year of search <u>1927</u> By <u>ITASCA COUNTY</u>					
Original monument <u>WOOD POST</u> <small>(Wood post, stone, pile of stones, pipe, etc.)</small>				Monument found <u>SECTION 8 SUBDIVISION</u> <u>SET IRON MONUMENT.</u>					
Bearing Trees				Original Bearing Trees Found					
Species	<u>ELM</u>	<u>ELM</u>	<u>OAK</u>	<u>ASPEN</u>	Species	<u>ELM</u>	<u>ELM</u>		
Diameter	<u>6</u>	<u>6</u>	<u>6</u>	<u>6</u>	Diameter	<u>8</u>	<u>10</u>		
Bearing	<u>N83E</u>	<u>S44E</u>	<u>N50W</u>	<u>S50W</u>	Bearing	<u>N19W</u>	<u>S50E</u>		
Distance	<u>10 LKS.</u> <u>6.6'</u>	<u>20 LKS.</u> <u>13.2'</u>	<u>28 LKS.</u> <u>18.5'</u>	<u>30 LKS.</u> <u>19.8'</u>	Distance	<u>80.7'</u>	<u>68.8'</u>		
Subsequent Corner Restoration				Evidence of Subsequent Corner Restoration Found					
Year surveyed <u>1914</u> By <u>ITASCA COUNTY</u>				Year of search <u>1927</u> By <u>P.C. WARNER</u>					
Where filed or recorded <u>CO. RD #149 - PLAT</u>				<u>SET IRON PIPE.</u>					
Monument <u>WOOD POST</u> <small>(Wood post, concrete post, iron rod, etc.)</small>				<u>FD 1"OD X 20" I.P. 2" BELOW ROAD SURFACE</u> <u>SEC. 8 SUBDIVIDED</u>					
<u>2607.8' WEST TO 1/4 5-8</u>				<u>NO CCC NOTES</u>					
<u>2762.5' EAST TO 1/4 4-9</u>				Bearing Trees, Reference Objects					
Species	<u>POPLAR</u>	<u>POPLAR</u>	<u>POPLAR</u>	<u>BALSAM</u>	Species	<u>ELM</u>	<u>ELM STR.</u>	<u>ELM</u>	<u>DOWN</u> <u>ELM SNAG</u>
Diameter	<u>11</u>	<u>12</u>	<u>11</u>	<u>10</u>	Diameter	<u>8</u>	<u>13</u>	<u>10</u>	<u>12</u>
Bearing	<u>N37°25'W</u>	<u>N52°40'E</u>	<u>S36°25'E</u>	<u>S32°40'W</u>	Bearing	<u>N19W</u>	<u>N11W</u>	<u>S50E</u>	<u>S38E</u>
Distance	<u>44.1'</u>	<u>93.8'</u>	<u>59.0'</u>	<u>45.8'</u>	Distance	<u>80.7</u>	<u>80.7'</u>	<u>68.8'</u>	<u>68.8</u>



Sketch

○ Corner ■ F.S. Land

Relation of Evidence to Record Features Along Section Lines

Section line to sections _____

Object _____

Record distance _____

Measured distance _____

Other Evidence

Describe evidence of use and occupation such as roads, fences, clearings, timber cutting lines, plantations, etc.. Cite source of testimony if any. 10-12-79

Ed. IRON PIPE IN ROAD 2" BELOW

Ed. ELM SE DOWN STUMP OUT BUT ATTACHED TO TOP

ELM NW NOT FOUND TODAY

At time of search:

1. Did you have the record description?

Yes _____ No _____

USGS Bench # 11CEH 1971 S 33'E 51.49' Flush

2. How was search area located?

Pacing, chaining, photos, maps, etc.

JA 9/23/81 SET

Perpetuation Record

Monument and accessories established. Include brief description of area. 10-15-79

2" x 24" Brass Capped Iron Pipe down 1' T148NR28W

with gas pipe on North side of B.C. 55/54

<u>Steel sign post</u>	<u>Steel sign post</u>	<u>Steel sign post</u>	<u>58/59</u>
<u>3" x 8'</u>	<u>3" x 8'</u>	<u>3" x 8'</u>	<u>1979</u>
<u>N 47 W</u>	<u>N 48 E</u>	<u>S 43 W</u>	<u>RHS NO 12261</u>
<u>52.60'</u>	<u>48.84'</u>	<u>48.77'</u>	
<u>red - Att sign</u>	<u>red - Att sign</u>	<u>red Att sign</u>	

Wood post @ S 25 E 46.5' CLT

3. Man hours spent in search _____

4. Do you think additional search might recover evidence? Yes _____ No _____

Certified corner restoration certificate prepared: Yes _____ No _____

Filed in county records of _____ Date _____ County Document No. _____

5. Signature Arthur R. Krasner

Identified on aerial photo No. _____ Which is filed at _____

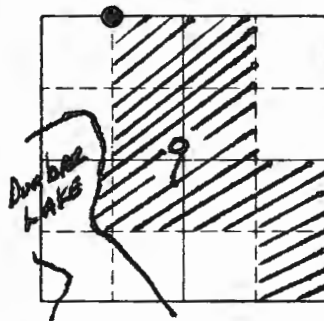
Index No. E-10
(Alphabetical - Numerical)

LAND CORNER RECORD
(RECTANGULAR SURVEYS)

RR-7 150-4 (Rev. 6/13/67)
 GPO 802-127

T. 148N R. 28W 5th Mer. N.F. CHIPPEWA County ITASCA State MN.
W 1/16 Corner common to sections 4 and 9

USFS Field BK # 1, P. 32		EXISTING SURVEYS	
Original Government Survey		Original Evidence Found	
Year surveyed _____		Year of search _____ By _____	
Original monument _____ <small>(Wood post, stone, pile of stones, pipe, etc.)</small>		Monument found _____	
Bearing Trees		Original Bearing Trees Found	
Species _____	_____	Species _____	_____
Diameter _____	_____	Diameter _____	_____
Bearing _____	_____	Bearing _____	_____
Distance _____	_____	Distance _____	_____
Subsequent Corner Restoration		Evidence of Subsequent Corner Restoration Found	
Year surveyed. <u>1920</u> By <u>P.C. WARNER Co. Surveyor</u>		Year of search <u>9/25/81</u> By <u>J.A. Ch. G.B. USFS</u>	
Where filed or recorded <u>ITASCA Co. Surveyors record</u>		<u>SEARCHED for Corner & BT'S - NO TAKE</u>	
Monument <u>IRON PIPE</u> <small>(Original concrete post, iron rod, etc.)</small>		<u>SET CORNER MIDPOINT ON LINE BET.</u>	
<u>NOTE: E.K. Russell Dep. Co. Surveyor</u>		<u>SEC. COR. & 1/4 CORNER</u>	
<u>Signed By P.C. WARNER</u>		_____	
Bearing Trees, Reference Objects		Bearing Trees, Reference Objects	
Species <u>SPRUCE</u> <u>SPRUCE</u>	_____	_____	_____
Diameter <u>9"</u> <u>24"</u>	_____	_____	_____
Bearing <u>569°W</u> <u>563°E</u>	_____	_____	_____
Distance <u>94.6</u> <u>83.1</u>	_____	_____	_____



Sketch

○ Corner ▨ F.S. Land

Relation of Evidence to Record Features Along Section Lines

Section line to sections _____
 Object _____
 Record distance _____
 Measured distance _____

Other Evidence

Describe evidence of use and occupation such as roads, fences, clearings, timber cutting lines, plantations, etc.. Cite source of testimony if any. 9/29/81 - JA. GE. AK. USFS

SET 2" X 24" BRASS CAP IRON PIPE DOWN 1.0 FOOT AT POSITION DETERMINED ON 9/25/81 - FENCE LINE TO NORTH APPROX. E OF E-W ROAD. WITNESS BY:

W. OAK	W. OAK	ELM	COR. POST	SPOOL POST
6"	8"	8"	6"	51°E
5276	544W	N32W	N1°W	33'
80.80	80.10	81.24	36.10	

At time of search:

1. Did you have the record description?

Yes No _____

2. How was search area located?

Pacing, chaining, photos, maps, etc. TRAVEL

3. Man hours spent in search 1

4. Do you think additional search might recover evidence? Yes _____ No

5. Signature WCO

Perpetuation Record

Monument and accessories established. Include brief description of area. 5/1/92

BILL O. & TERRY H., KEO Surveyors Find USFS Mon. DOWN 10" APPROX E Rd. TRAVERSE HARV. 11-2-92
1981 ELM to NW 15 GONG. other 1981 BT'S OK - MAINTAIN COR AND 1 NEW BT.

7" ASH N14°W - 64.96 SPT. EAST FACE UP. 40

Certified corner restoration certificate prepared: Yes No _____

Filed in county records at ITASCA Date _____ County Document No. _____

Identified on aerial photo No. _____ Which is filed at _____

Index No. E-10
(Alphabetical - Numerical)

LAND CORNER RECORD
(RECTANGULAR SURVEYS)

R9-7150-4 (Rev. 6/13/67)
 GPO 802-127

T. 148 R. 2A 5 Mer. N.F. Chippewa County Missca State MO.
W 1/2 Sec 9 Corner common to sections 4 and _____

Field BOOK #1 p. 32

EXISTING SURVEYS

Original Government Survey

Year surveyed _____

Original monument _____
(Wood post, stone, pile of stones, pipe, etc.)

Bearing Trees

Species _____

Diameter _____

Bearing _____

Distance _____

Original Evidence Found

Year of search _____ By _____

Monument found _____

Original Bearing Trees Found

Species _____

Diameter _____

Bearing _____

Distance _____

Subsequent Corner Restoration

Year surveyed 1920 By Warner

Where filed or recorded _____

Monument Set corner Iron Monument
(Original, concrete post, iron rod, etc.)

Evidence of Subsequent Corner Restoration Found

Year of search 9/25/81 By JACK GA

searched for Iron at position - chained
from west plat dist. No evidence of BTS or Iron
Set corner midpoint and on straight line
between SEC. COR 4-5-B-9 and 14 COR 4-9
see traverse notes - split dist is 1378.35'

Bearing Trees, Reference Objects

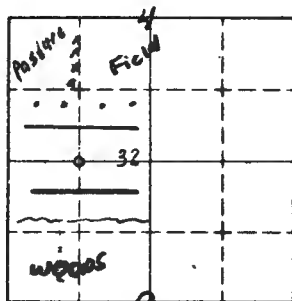
Species Spruce Spruce

Diameter 9" 24"

Bearing S69W S63E

Distance 94.6' 83.1'

FB. 1 p. 32 Bearing Trees, Reference Objects



Sketch

○ Corner ▨ F.S. Land

Relation of Evidence to Record Features Along Section Lines

Section line to sections _____
 Object _____
 Record distance _____
 Measured distance _____

Other Evidence

Describe evidence of use and occupation such as roads, fences, clearings, timber cutting lines, plantations, etc.. Cite source of testimony if any. Fence line North, In
of road East-West

At time of search:

1. Did you have the record description? 2 Steel Sign Post 8' SOIE 33' - Property, and Att. signs

Yes _____ No _____

2. How was search area located?

Pacing, chaining, photos, maps,
 etc. _____

3. Mon hours spent in search _____

4. Do you think additional search might
 recover evidence? Yes _____ No _____

5. Signature _____

Perpetuation Record 9/29/81

Monument and accessories established. Include brief description of area. JA GEAK
SET 2' Brass capped Iron Pipe down 1'

Witness By:

<u>W. Oak</u>	<u>W. Oak</u>	<u>Elm</u>	<u>CORNER POST</u>	<u>7148N R28W</u>
<u>6"</u>	<u>8"</u>	<u>8"</u>	<u>6"</u>	<u>54</u>
<u>S27 E</u>	<u>S44 W</u>	<u>N32 W</u>	<u>N01 W</u>	<u>59</u>
<u>80.80</u>	<u>80.10'</u>	<u>81.24</u>	<u>36.10</u>	<u>1981</u>
<u>(Blazed & Scribed, spk, tag, red ring)</u>			<u>Tag, spk</u>	<u>CLT</u>
				<u>RLS No.</u>

Certified corner restoration certificate prepared:

Yes _____ No _____

Filed in county records at _____ Date _____ County Document No. _____

Identified on aerial photo No. _____ Which is filed at _____

Index No. E-11
(Alphabetical - Numerical)

LAND CORNER RECORD
(RECTANGULAR SURVEYS)

RD-7 150-4 (Rev. 6/13/67)
GPO 802-127

T. 148N R. 28W Sth Mer. N.F. Chippewa County ITASCA State MN
Quarter Corner common to sections 4 and 9

USFS Field Bk. #1, P. 30

EXISTING SURVEYS

Original Government Survey

Year surveyed 1875 By B. C. BALOWIN
Original monument SET POST
(Wood post, stone, pile of stones, pipe, etc.)

Bearing Trees

Species	<u>W. Pine</u>	<u>SPRUCES</u>
Diameter	<u>16</u>	<u>6</u>
Bearing	<u>N84°W</u>	<u>S86°W</u>
Distance	<u>92 LKS</u>	<u>102 LKS</u>
	<u>60.72</u>	<u>67.32</u>

Subsequent Corner Restoration

Year surveyed 1914 By J. Siverts IT. Co.
Where filed or recorded Co. Rd. #149 Surveyors Record
Monument NOT STATED
(Original, concrete post, iron rod, etc.)

Bearing Trees, Reference Objects

Species	<u>BALSAM</u>	<u>BALSAM</u>
Diameter	<u>12"</u>	<u>12"</u>
Bearing	<u>N82°10'W</u>	<u>S47°55'W</u>
Distance	<u>132.5</u>	<u>230.00</u>

Original Evidence Found

Year of search 1914 By J. Siverts Co. Rd. Survey
Monument found Survey Shows Monument
RE-LOCATED - DOES NOT STATE TYPE

Original Bearing Trees Found

Species	_____	_____
Diameter	_____	_____
Bearing	_____	_____
Distance	_____	_____

Evidence of Subsequent Corner Restoration Found

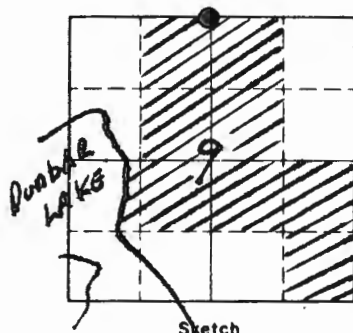
Year of search 1920 By K. E. Russell OGD. Survey
Survey STATES Corner SET by Proportiate
MEASUREMENT - ALSO 1-1914 BT FOUND
BALSAM 12" - N86 1/2° - 132.5
SET IRON PIPE

Bearing Trees, Reference Objects

<u>Pine STP.</u>	<u>Pine STP.</u>	_____
<u>36"</u>	<u>34"</u>	_____
<u>N82 1/2° W</u>	<u>S14° W</u>	_____
<u>61.0</u>	<u>56.5</u>	_____

Relation of Evidence to Record Features Along Section Lines

Section line to sections _____
 Object _____
 Record distance _____
 Measured distance _____



Sketch

○ Corner ▨ F.S. Land

At time of search:

1. Did you have the record description?

Yes No _____

2. How was search area located?

Pacing, chaining, photos, maps,
etc. TRAVELER3. Man hours spent in search 24. Do you think additional search might
recover evidence? Yes _____ No 5. Signature WED

Other Evidence

Describe evidence of use and occupation such as roads, fences, clearings, timber cutting lines, plantations, etc.. Cite source of testimony if any. 5-24-66 R.H. McDonald
USFS - Notes state, Found iron pipe buried in Road & Partley delayed Pine Stump 521°N - 56.5 - Set A
6" x 24" Conc. Mon. w/BRASS CAP. PLACED PIPE ALONGSIDE-FENCE line to North

4-16-71, WILLIAM DEEMAN BIS Filed Affidavit of
Cor. Loc. Doc. No. 275540

10-1-81, Ck., JA & GB USFS - Notes state MONUMENT FOUND

Perpetuation Record

Monument and accessories established. Include brief description of area. 5/1/92
Bill O. & TERRY H. K&D Surveyors Find USFS MON.
IN ROAD DOWN 1.0 FOOT. TRAVELER TRAV MON.
11-2-92 K&D Surveyors MAINTAIN CAR. Add 2 NEW BTS
5" ASPEN 554°W - 80.67 SPT. No. FACE up 1.0
7" MAPLE (JUN) 535°E - 175.60 SPT. WEST FACE up 2.0

Certified corner restoration certificate prepared: Yes No 436580

Filed in county records at ITASCA Date 4/23/92 County Document No. _____

Identified on aerial photo No. _____ Which is filed at _____

T. 148 R. 28 S. Mer. N.F. CHIPPEWA County ITASCA State MN.
QUARTER BET. Corner common to sections 4 and 9

Field Book #1 p. 30

EXISTING SURVEYS

Original Government Survey

Year surveyed 1875 By B.C. BALDWINOriginal monument WOOD POST
(Wood post, stone, pile of stones, pipe, etc.)

Bearing Trees

Species	<u>W. PINE</u>	<u>SPRUCE</u>
Diameter	<u>16</u>	<u>6</u>
Bearing	<u>N84W</u>	<u>S86W</u>
Distance	<u>92 LKS.</u>	<u>1.02 LKS.</u>
	<u>60.7'</u>	<u>67.3'</u>

Subsequent Corner Restoration J. SivertsYear surveyed 1914 By ITASCA COUNTYWhere filed or recorded CO. 20 # 149 PLATMonument WOOD POST
(Wood post, concrete post, iron rod, etc.)

Bearing Trees, Reference Objects

Species	<u>BALSAM</u>	<u>Pine Stp.</u>	<u>BALSAM</u>	<u>Pine Stp.</u>
Diameter	<u>12</u>	<u>36"</u>	<u>12</u>	<u>34"</u>
Bearing	<u>N82°10'W</u>	<u>N22½W</u>	<u>S47°55W</u>	<u>S14W</u>
Distance	<u>132.5'</u>	<u>61.0'</u>	<u>230.5'</u>	<u>56.4'</u>

Original Evidence Found

Year of search 1914 By J. SivertsMonument found Corner found

Original Bearing Trees Found

Species	_____
Diameter	_____
Bearing	_____
Distance	_____

Evidence of Subsequent Corner Restoration Found

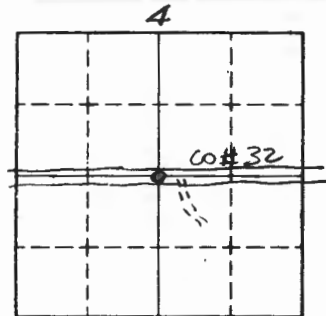
Year of search 1966 By R.H. McDONALD
SET 6" X 24" CONCRETE MONUMENT
8" BELOW ROAD SURFACE, PLACED COUNTY
IRON BESIDE F.S. MONU.

MAKED NEW BT'S.

Bearing Trees, Reference Objects

<u>BIRCH</u>	<u>BIRCH</u>	<u>REA POLE</u>	<u>CEDAR POST</u>
<u>6</u>	<u>6</u>		<u>4" X 4" X 72"</u>
<u>S18W</u>	<u>S23E</u>	<u>N45E</u>	<u>SOUTH</u>
<u>83.7'</u>	<u>121.0'</u>	<u>52.6'</u>	<u>23.3'</u>

N/54-9



9
Sketch

○ Corner ▨ F.S. Land

Relation of Evidence to Record Features Along Section Lines

Section line to sections _____
 Object _____
 Record distance _____
 Measured distance _____

Other Evidence

Describe evidence of use and occupation such as roads, fences, clearings, timber cutting lines, plantations, etc.. Cite source of testimony if any.

1966 BIRCH S18W 83.7' NOW 6' HIGH STUB W/TAG AND SCRIBE
 VISIBLE

1966 BIRCH S23E 121.0' NOW PARTLY DEAD BIRCH W/TAG SCRIBE
 VISIBLE

4X4 WAS LYING ALONG DITCH LINE NOT IN PLACE
 REA POLE WAS REPLACED SOME YEARS AGO

At time of search:

1. Did you have the record description?
 Yes _____ No _____

2. How was search area located?
 Pacing, chaining, photos, maps,
 etc. _____

3. Man hours spent in search _____

4. Do you think additional search might
 recover evidence? Yes _____ No _____

5. Signature _____

Perpetuation Record

Monument and accessories established. Include brief description of area. 9-24-81

REPLACE CONCRETE MONU. TOP AND CAP BROKEN OFF
 SET 2" DIA. X 29" LONG IRON PIPE WITH CAP MKD. T148NR28W

BIRCH 6 S 48° E 108.42'

8' STEEL POST S 45 W 51.50' - 54-9

8' STEEL POST N 2 W 37.70' - 54-9

4' X 4" X 6' CEDAR POST DUE SOUTH 33.0'

$\frac{1}{4}$ 54
 $\frac{1}{4}$ 59
 1981
 RLS NO 6807

Certified corner restoration certificate prepared: Yes _____ No _____

Filed in county records at _____ Date _____ County Document No. _____

Identified on aerial photo No. _____ Which is filed at _____

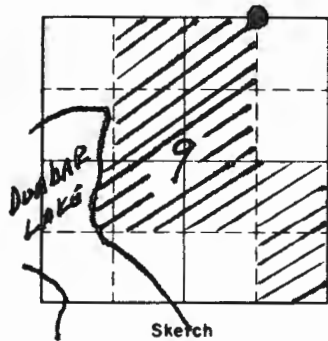
Index No. E-12
(Alphabetical - Numerical)

LAND CORNER RECORD
(RECTANGULAR SURVEYS)

RP-7 150-4 (Rev. 6/13/67)
 GPO 802-127

T. 148N R. 28W 5TH Mer. N.F. CHIPPewa County ITASCA State MN.
E 1/16 Corner common to sections 4 and 9

<u>USFS Field Bk. #1, P. 31</u>		EXISTING SURVEYS	
Original Government Survey		Original Evidence Found	
Year surveyed _____	Original monument _____ <small>(Wood post, stone, pile of stones, pipe, etc.)</small>	Year of search _____ By _____	Monument found _____
Bearing Trees		Original Bearing Trees Found	
Species _____	Diameter _____	Species _____	Diameter _____
Bearing _____	Distance _____	Bearing _____	Distance _____
Subsequent Corner Restoration		Evidence of Subsequent Corner Restoration Found	
Year surveyed <u>1920</u> By <u>P.C. WARREN Co. Surveyor</u>	Where filed or recorded <u>IT. Co. Surveyors Record</u>	Year of search <u>10-01-81</u> By <u>G.K. JA. & G.B. USFS</u>	Monument <u>IRON PIPE</u> <small>(Original, concrete post, iron rod, etc.)</small>
<u>Notes: E.K. Russell Dep. Co. Surveyor</u> <u>Signed by P.C. Warren</u>		<u>NOTES STATE - SEARCHED FOR IRON AND</u> <u>BT'S - NO EVIDENCE - FOUND ROAD</u> <u>ACTIVITY HAS DISTURBED AREA - SET</u> <u>CORNER MIDPOINT AND ON LINE BET.</u> <u>SAC. COR & 1/4 COR. - 2" X 24" BRASS CAP. MON</u>	
Bearing Trees, Reference Objects		Bearing Trees, Reference Objects	
Species <u>W. Pine W. Pine SP.</u>	Diameter <u>14" 24"</u>	<u>W. PINE</u> <u>W. SPRUCE</u> <u>MAPLE</u> <u>MAPLE</u>	<u>W. PINE</u> <u>W. SPRUCE</u> <u>MAPLE</u> <u>MAPLE</u>
Bearing <u>N66°30'E S2°30'E</u>	Distance <u>134.2 43.6</u>	<u>6 13 5 5</u>	<u>6 13 5 5</u>
		<u>N69°E S65°E N36°E S52°W</u>	<u>N69°E S65°E N36°E S52°W</u>
		<u>189.18 89.04 115.94 128.78</u>	<u>189.18 89.04 115.94 128.78</u>
		<u>Sign Post North 62.52 - Sign Post South 33.75</u>	



Sketch

○ Corner ▨ F.S. Land

Relation of Evidence to Record Features Along Section Lines

Section line to sections _____
 Object _____
 Record distance _____
 Measured distance _____

Other Evidence

Describe evidence of use and occupation such as roads, fences, clearings, timber cutting lines, plantations, etc.. Cite source of testimony if any.

10-1-88 JA, AK & GB USFS - Fence line to North

At time of search:

1. Did you have the record description?

Yes No _____

2. How was search area located?

Pacing, chaining, photos, maps, etc. TRAVELING

3. Man hours spent in search 1

4. Do you think additional search might recover evidence? Yes _____ No

5. Signature WCO

Perpetuation Record

Monument and accessories established. Include brief description of area. S-1-92
Bill O. & TERRY, K&O Surveyors Find USFS Mon.
down 8" approx. 3' south of E-W Road.

10-26-92 K&O personnel maintain corner - find all
1981 BTS in good shape - checked B's & DIST -
Repaint BTS and brush out lines to them. Added
new spike to 1981 spruce 565° - 89.46 No. FACE up 1.0
old spike was overgrown

Certified corner restoration certificate prepared: Yes No _____

Filed in county records at ITASCIA Date _____ County Document No. _____

Identified on aerial photo No. _____ Which is filed at _____

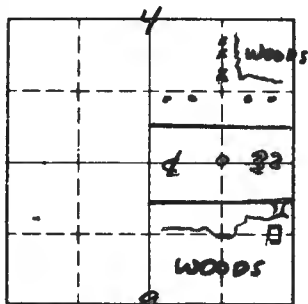
Index No. E-12
(Alphabetical - Numerical)LAND CORNER RECORD
(RECTANGULAR SURVEYS)

RD-7 150-4 (Rev. 6/13/67)

GPO 802-127

T. 140 R. 28 Mer. N.F. Chippewa County Itasca State Mn.
E#6 Corner common to sections 9 4 and _____

Field Book #1 p. 31		EXISTING SURVEYS	
Original Government Survey		Original Evidence Found	
Year surveyed _____		Year of search _____ By _____	
Original monument _____ <small>(Wood post, stone, pile of stones, pipe, etc.)</small>		Monument found _____	
Bearing Trees		Original Bearing Trees Found	
Species _____	_____	Species _____	_____
Diameter _____	_____	Diameter _____	_____
Bearing _____	_____	Bearing _____	_____
Distance _____	_____	Distance _____	_____
Subsequent Corner Restoration		Evidence of Subsequent Corner Restoration Found	
Year surveyed <u>1920</u> By <u>Warner</u>		Year of search <u>10/1/81</u> By <u>JR CK RB</u>	
Where filed or recorded _____		<u>Searched for iron and BTS - No evidence</u>	
Monument <u>Set corner</u> <small>(Original, concrete post, iron rod, etc.)</small>		<u>found - road activity has disturbed area</u>	
_____		<u>SET corner midpoint and on line between S.C</u>	
_____		<u>and 114 C. See notes in Field Book #1 p. 31</u>	
Bearing Trees, Reference Objects		Bearing Trees, Reference Objects	
Species <u>W. Pine</u>	<u>W. Pine</u>	_____	_____
Diameter <u>17"</u>	<u>24"</u>	_____	_____
Bearing <u>N66 1/2 E</u>	<u>S02 1/2 E</u>	_____	_____
Distance <u>134.2</u>	<u>43.6</u>	_____	_____



Sketch

○ Corner ▣ F.S. Land

Relation of Evidence to Record Features Along Section Lines

Section line to sections _____
 Object _____
 Record distance _____
 Measured distance _____

Other Evidence

Describe evidence of use and occupation such as roads, fences, clearings, timber cutting lines, plantations, etc.. Cite source of testimony if any. Fence line North

At time of search:

1. Did you have the record description?

Yes _____ No _____

Steel sign post 3'x8' North 62.52 Boundary & RR
" 3'x8' South 33.75 " "

2. How was search area located?

Pacing, chaining, photos, maps, etc. _____

Perpetuation Record 10/11/81 JA AK CE

Monument and accessories established. Include brief description of area. SET
2' Brass Capped Iron Pipe Down 8 marked: T148 R28W

witness by:

Maple	Maple	W. Pine	W. Spruce	E 1/16
5	5"	6'	13"	54
N 36 E	S 52 W	N 69 E	S 65 E	1981
115.94	128.78	109.18	89.04	RLS NO

3. Mon hours spent in search _____

4. Do you think additional search might recover evidence? Yes _____ No _____

Blazed & Scribed spk "BT" spk spk
tag tag & ring

Certified corner restoration certificate prepared: Yes _____ No _____

Filed in county records at _____ Date _____ County Document No. _____

5. Signature _____

Identified on aerial photo No. _____ Which is filed at _____

Index No. E-13 (Card 1)
(Alphabetical - Numerical)LAND CORNER RECORD
(RECTANGULAR SURVEYS)R9-7150-4 (Rev. 6/13/67)
GPO 802-127T. 148N R. 28W 5th Mer. N.F. Chippewa County ITASCA State MIN
SECTION Corner common to sections 3, 4, 9 and 10

USFS Field BK #1, P. 33

EXISTING SURVEYS

Original Government Survey

Year surveyed 1875 B.C. Baldwin
Original monument SET POST
(Wood post, stone, pile of stones, pipe, etc.)

Bearing Trees

Species	<u>TAM</u>	<u>BALSAM</u>	<u>BALSAM</u>	<u>CEDAR</u>
Diameter	<u>6"</u>	<u>4"</u>	<u>3"</u>	<u>6</u>
Bearing	<u>554E</u>	<u>549W</u>	<u>N60E</u>	<u>N32W</u>
Distance	<u>10 LKS</u> <u>6.60'</u>	<u>12 LKS</u> <u>7.92'</u>	<u>22 LKS</u> <u>14.52'</u>	<u>12 LKS</u> <u>7.92'</u>

Subsequent Corner Restoration

Year surveyed 1914 By J. Siverts
Where filed or recorded Co. Rd #149 Surveyors record
Monument SET POSSIBLE WOOD POST
(Original, concrete post, iron rod, etc.)

Bearing Trees, Reference Objects

Species	<u>TAM</u>	<u>SPRUCE</u>	<u>BIRCH</u>
Diameter	<u>11"</u>	<u>11"</u>	<u>6"</u>
Bearing	<u>N23°55'W</u>	<u>N30°G</u>	<u>S40°15'E</u>
Distance	<u>42.0</u>	<u>59.7</u>	<u>80.0</u>

Original Evidence Found

Year of search 1914 By J. Siverts Co. Rd. Survey
Monument found NOTES STATE - CORNER RE-
LOCATED

Original Bearing Trees Found

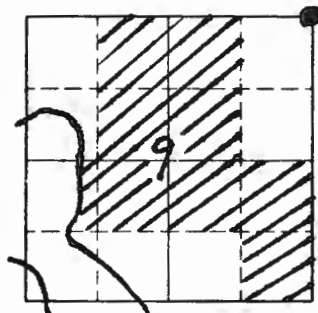
Species	_____	_____	_____
Diameter	_____	_____	_____
Bearing	_____	_____	_____
Distance	_____	_____	_____

Evidence of Subsequent Corner Restoration Found

Year of search 1920 By K.K. Russell Dep. Surveyor
Monument Symbol on Record
Subdivision indicates - SET FROM
IDENTIFIED GOVERNMENT BEARING TREES

Bearing Trees, Reference Objects

Species	<u>BIRCH</u>	<u>CEDAR</u>	<u>BIRCH</u>	<u>CEDAR</u>
Diameter	<u>6"</u>	<u>6"</u>	<u>6"</u>	<u>14"</u>
Bearing	<u>S21°W</u>	<u>N43°E</u>	<u>S46°E</u>	<u>N60°W</u>
Distance	<u>66.5</u>	<u>91.8</u>	<u>86.8</u>	<u>60.3</u>



Sketch

○ Corner ▨ F.S. Land

Relation of Evidence to Record Features Along Section Lines

Section line to sections _____
 Object _____
 Record distance _____
 Measured distance _____

Other Evidence

Describe evidence of use and occupation such as roads, fences, clearings, timber cutting lines, plantations, etc.. Cite source of testimony if any. 9-24-81 C.K. & G.B. USFS
Notes state: Chained east from 1/4 COR. 489 2452.0 then
Chained 1309' North, flat dist. to 1/16 - checked good.
Found Cedar 14° N48°E - 91.8 with scribe visible - with
dist. checks west and north and 1920 BT SET RR nail in
Tar Rd - corner falls in west wheel track of N-5
Road

At time of search:

1. Did you have the record description?
 Yes No _____

2. How was search area located?
 Pacing, chaining, photos, maps,
 etc. TRAVEL

3. Man hours spent in search 4

4. Do you think additional search might
 recover evidence? Yes _____ No

5. Signature WCD

Perpetuation Record

Monument and accessories established. Include brief description of area. 9-30-81
JA, AK § 66 USFS - Notes state: Found RR nail for
corner position & tied out this position
Cedar 12° N31°W - 148.94 } blazed & scribed
ASH 8° N68°E - 132.88 } SPR & TAGS
Cedar 8° 539°E - 118.08 } Rod rings
Steel sign post 3"x8' 545°W - 54.69
2 Steel sign posts 3"x8' N28°W - 70.80

Certified corner restoration certificate prepared: Yes _____ No _____

Filed in county records at _____ Date _____ County Document No. _____

Identified on aerial photo No. _____ Which is filed at _____

Index No. E-13 (CARD 2)
(Alphabetical - Numerical)

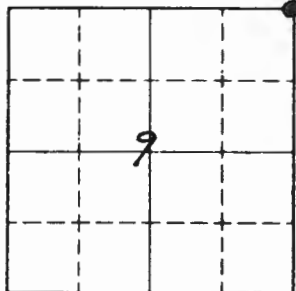
LAND CORNER RECORD
(RECTANGULAR SURVEYS)

R9-7150-4 (Rev. 6/13/67)
 GPO 802-127

T. 148N R. 28W 5th Mer. N.F. CHIPPWA County ITASCA State MN
SECTION Corner common to sections 3, 4, 9 and 10

EXISTING SURVEYS

Original Government Survey	Original Evidence Found
Year surveyed _____	Year of search _____ By _____
Original monument _____ <small>(Wood post, stone, pile of stones, pipe, etc.)</small>	Monument found _____
Bearing Trees	Original Bearing Trees Found
Species _____	Species _____
Diameter _____	Diameter _____
Bearing _____	Bearing _____
Distance _____	Distance _____
Subsequent Corner Restoration	Evidence of Subsequent Corner Restoration Found
Year surveyed _____ By _____	Year of search _____ By _____
Where filed or recorded _____	_____
Monument _____ <small>(Original, concrete post, iron rod, etc.)</small>	_____
_____	_____
Bearing Trees, Reference Objects	Bearing Trees, Reference Objects
Species _____	_____
Diameter _____	_____
Bearing _____	_____
Distance _____	_____



Sketch

○ Corner F.S. Land

Relation of Evidence to Record Features Along Section Lines

Section line to sections _____
 Object _____
 Record distance _____
 Measured distance _____

Other Evidence

Describe evidence of use and occupation such as roads, fences, clearings, timber cutting lines, plantations, etc.. Cite source of testimony if any. 6-2-86, Bill Boutsen RLS
doing private survey in Sec. 10 To East - Field notes
state he found R.R. spike down .50 approx 22
Roads N-S & E-W
5-1-92 Bill D. & Terry H. do not find USFS PK nail,
we do find R.R. spike & traverse thru
5-19-98 - Bill D. Tie to 1980 cedar ST to NE and SW
Sec's 3 & 4 also SW & NE 1981 STS - RR spike does not fit.

At time of search:

1. Did you have the record description?

Yes _____ No _____

2. How was search area located?

Pacing, chaining, photos, maps,
 etc. _____

3. Man hours spent in search _____

4. Do you think additional search might
 recover evidence? Yes _____ No _____

5. Signature _____

Perpetuation Record

Monument and accessories established. Include brief description of area. 10-29-92
K&D Surveyors set 2" x 24" BRASS CAP MONUMENT down 7"
1920 14" Cedar N54°E - 92.41 Add spike west face up 1.0
1981 8" Ash N63°E - 133.42 spike South face up 3.0
1981 8" Cedar S48°E - 119.13 spike East face up 3.0
new 4" Ash S37°W - 112.57 spike West face up .80
new 7" Balsam N60°W - 96.79 spike South face up .50
Steel sign post S45°W - 54.1
2 Steel sign posts N28°W - 70.5

Certified corner restoration certificate prepared: Yes No 4365B1

Filed in county records at ITACA Date 11/23/92 County Document No. _____

Identified on aerial photo No. _____ Which is filed at _____

Index No. E-14
(Alphabetical - Numerical)

LAND CORNER RECORD
(RECTANGULAR SURVEYS)

R9-7150-4 (Rev. 6/13/67)
GPO 802-127

T. 148 R. 28 S. Mer. N.F. CHIPPEWA County ITASCA State MN.
WEST 1/16 Corner common to sections 3 and 10

EXISTING SURVEYS

Original Government Survey

Year surveyed _____
Original monument _____
(Wood post, stone, pile of stones, pipe, etc.)

Bearing Trees

Species _____
Diameter _____
Bearing _____
Distance _____

Subsequent Corner Restoration

Year surveyed _____ By _____
Where filed or recorded _____
Monument _____
(Original, concrete post, iron rod, etc.)

Bearing Trees, Reference Objects

Species _____
Diameter _____
Bearing _____
Distance _____

Original Evidence Found

Year of search _____ By _____
Monument found _____

Original Bearing Trees Found

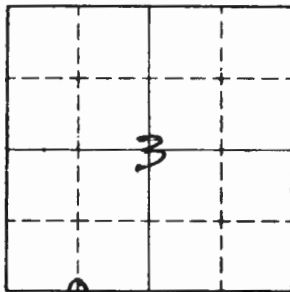
Species _____
Diameter _____
Bearing _____
Distance _____

Evidence of Subsequent Corner Restoration Found

Year of search 1-27-82 By CK-CO
CHAINED 1309' E OF SEC. COR.
PUT ESLP ON 4" ASPEN 74' SOUTH
OF CENTERLINE OF CO. RD. #32

Bearing Trees, Reference Objects

Species _____
Diameter _____
Bearing _____
Distance _____



Sketch

○ Corner ▨ F.S. Land

Relation of Evidence to Record Features Along Section Lines

Section line to sections _____
 Object _____
 Record distance _____
 Measured distance _____

Other Evidence

Describe evidence of use and occupation such as roads, fences, clearings, timber cutting lines, plantations, etc.. Cite source of testimony if any. _____

At time of search:

1. Did you have the record description?

Yes _____ No _____

2. How was search area located?

Pacing, chaining, photos, maps, etc. _____

3. Man hours spent in search _____

4. Do you think additional search might recover evidence? Yes _____ No _____

5. Signature Out Krause

Perpetuation Record

Monument and accessories established. Include brief description of area. _____

Certified corner restoration certificate prepared: Yes _____ No _____

Filed in county records at _____ Date _____ County Document No. _____

Identified on aerial photo No. _____ Which is filed at _____

Index No. E-15
(Alphabetical - Numerical)

LAND CORNER RECORD
(RECTANGULAR SURVEYS)

R9-7150-4 (Rev. 6/13/67)
GPO 802-127

T. 148 R. 28 5 Mer. N.F. CHIPPEWA County ITASCA State MN.
QUARTER SE. Corner common to sections _____, _____, 3 and 10

EXISTING SURVEYS

Original Government Survey

Year surveyed _____
Original monument _____
(Wood post, stone, pile of stones, pipe, etc.)

Bearing Trees

Species _____
Diameter _____
Bearing _____
Distance _____

Subsequent Corner Restoration

Year surveyed _____ By _____
Where filed or recorded _____
Monument _____
(Original, concrete post, iron rod, etc.)

Bearing Trees, Reference Objects

Species _____
Diameter _____
Bearing _____
Distance _____

Original Evidence Found

Year of search _____ By _____
Monument found _____

Original Bearing Trees Found

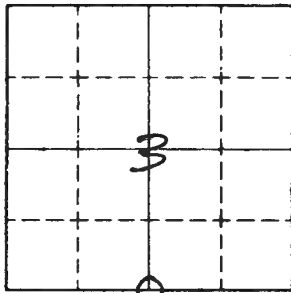
Species _____
Diameter _____
Bearing _____
Distance _____

Evidence of Subsequent Corner Restoration Found

Year of search 1-27-82 By CK-CO
CHAINED 1309' EAST FROM W¹¹⁶
PLACE FSLP ON 8" BALSAM 86' SOUTH
OF APPROX COR. WHICH IS IN CENTERLINE
OF CO. RD. #32

Bearing Trees, Reference Objects

Species _____
Diameter _____
Bearing _____
Distance _____



Sketch

○ Corner ▨ F.S. Land

Relation of Evidence to Record Features Along Section Lines

Section line to sections _____
 Object _____
 Record distance _____
 Measured distance _____

Other Evidence

Describe evidence of use and occupation such as roads, fences, clearings, timber cutting lines, plantations, etc.. Cite source of testimony if any. _____

At time of search:

1. Did you have the record description?

Yes _____ No _____

2. How was search area located?

Pacing, chaining, photos, maps,
 etc. _____

3. Man hours spent in search _____

4. Do you think additional search might

recover evidence? Yes _____ No _____

Perpetuation Record

Monument and accessories established. Include brief description of area. _____

Certified corner restoration certificate prepared: Yes _____ No _____

Filed in county records of _____ Date _____ County Document No. _____

5. Signature Curt Krause

Identified on aerial photo No. _____ Which is filed at _____

Index No. E-16
(Alphabetical-Numerical)

LAND CORNER RECORD
(RECTANGULAR SURVEYS)

R9-7150-4 (Rev. 6/13/67)
GPO 802-127

T. 148 R. 28 5 Mer. N.F. CHIPPEWA County MASSA State MN
EAST 116 Corner common to sections _____, 3 and 10

EXISTING SURVEYS

Original Government Survey

Year surveyed _____
Original monument _____
(Wood post, stone, pile of stones, pipe, etc.)

Bearing Trees

Species _____
Diameter _____
Bearing _____
Distance _____

Subsequent Corner Restoration

Year surveyed _____ By _____
Where filed or recorded _____
Monument _____
(Original, concrete post, iron rod, etc.)

Bearing Trees, Reference Objects

Species _____
Diameter _____
Bearing _____
Distance _____

Original Evidence Found

Year of search _____ By _____
Monument found _____

Original Bearing Trees Found

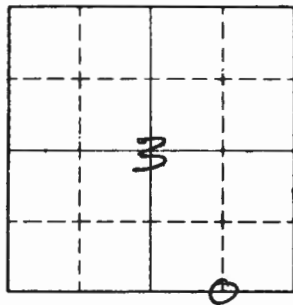
Species _____
Diameter _____
Bearing _____
Distance _____

Evidence of Subsequent Corner Restoration Found

Year of search 1-27-82 By CK-CO
CHAINED 1309' EAST OF 1/4 3+10
PUT ESLP ON 6" ASPEN 60' NORTH OF
CENTER LINE CO. RD. #32
AS WITNESS TO APPROX. COR.

Bearing Trees, Reference Objects

Species _____
Diameter _____
Bearing _____
Distance _____



Sketch

○ Corner ▨ F.S. Land

Relation of Evidence to Record Features Along Section Lines

Section line to sections _____
 Object _____
 Record distance _____
 Measured distance _____

Other Evidence

Describe evidence of use and occupation such as roads, fences, clearings, timber cutting lines, plantations, etc.. Cite source of testimony if any. _____

At time of search:

1. Did you have the record description?

Yes _____ No _____

2. How was search area located?

Pacing, chaining, photos, maps, etc. _____

3. Man hours spent in search _____

4. Do you think additional search might recover evidence? Yes _____ No _____

5. Signature *Carl Krause*

Perpetuation Record

Monument and accessories established. Include brief description of area. _____

Certified corner restoration certificate prepared: Yes _____ No _____

Filed in county records at _____ Date _____ County Document No. _____

Identified on aerial photo No. _____ Which is filed at _____

Index No. E-17
(Alphabetical - Numerical)LAND CORNER RECORD
(RECTANGULAR SURVEYS)

R9-7150-4 (Rev. 6/13/67)

GPO 802-127

T. 148N R. 28W 5th Mer. N.F. CHIPPENAW County ITASCA State MINNESOTA
SECTION Corner common to sections 2, 3, 10 and 11

EXISTING SURVEYS

Original Government Survey

Year surveyed OCT. - NOV. 1875 - BC. BALDWIN
Original monument WOOD POST
(Wood post, stone, pile of stones, pipe, etc.)

Bearing Trees			
Species	<u>BALSAM</u>	<u>SPRUCE</u>	<u>BALSAM</u>
Diameter	<u>8"</u>	<u>6"</u>	<u>5"</u>
Bearing	<u>S55W</u>	<u>N12W</u>	<u>N77E</u>
Distance	<u>9.24'</u>	<u>19.80'</u>	<u>17.82'</u>

Subsequent Corner Restoration

Year surveyed 1912 By ITASCA COUNTY ROAD SURVEY
Where filed or recorded KDSM
Monument NOT GIVEN
(Original, concrete post, iron rod, etc.)

Bearing Trees, Reference Objects

Species	<u>BIRCH</u>	<u>BIRCH</u>
Diameter	<u>13"</u>	<u>12"</u>
Bearing	<u>N51W</u>	<u>S45E</u>
Distance	<u>80.5'</u>	<u>32.0'</u>

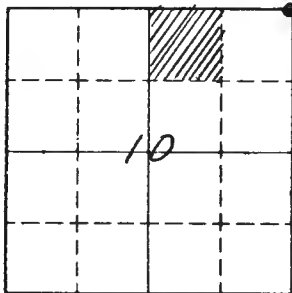
~~Original Government Survey~~ SUBSEQUENT RESTORATIONYear of search 1983 By C. FORHAM, KDSM
Monument found NONE - SET 3/4" IRON PIPE IN ROAD USING 1925 SURVEY MEASUREMENTS.~~Original Bearing Trees Found~~

Species	<u>TAMMACK</u>	<u>P. POLE</u>	<u>BALSAM</u>
Diameter	<u>6"</u>	<u>7"</u>	<u>7"</u>
Bearing	<u>S32W</u>	<u>N40W</u>	<u>N22E</u>
Distance	<u>54.89'</u>	<u>44.82'</u>	<u>71.08'</u>

~~Subsequent Corner Restoration Found~~Year of search 1925 By J. SCHWARZ, ITASCA CO.
SURVEYOR OFFICE. SET IRON PIPE MONUMENT USING PROPORTIONATE MEASUREMENTS.

Bearing Trees, Reference Objects

Species	<u>POPLAR</u>	<u>ELM</u>
Diameter	<u>12"</u>	<u>12"</u>
Bearing	<u>N10E</u>	<u>S37W</u>
Distance	<u>70.0'</u>	<u>95.2'</u>



Sketch

○ Corner F.S. Land

Relation of Evidence to Record Features Along Section Lines

Section line to sections _____
 Object _____
 Record distance _____
 Measured distance _____

Other Evidence

Describe evidence of use and occupation such as roads, fences, clearings, timber cutting lines, plantations, etc.. Cite source of testimony if any. ROAD INTERSECTION - DUNBAR LAKE ROAD AND Co. Ro. 149. AT CORNER LOCATION: ALL ORIGINAL EVIDENCE WOULD HAVE BEEN DESTROYED DUE TO ROAD CONSTRUCTION.

At time of search:

1. Did you have the record description?

Yes No _____

2. How was search area located?

Pacing, chaining, photos, maps, etc. MAPS

3. Man hours spent in search 0.5

4. Do you think additional search might recover evidence? Yes _____ No

5. Signature BVK

Perpetuation Record

Monument and accessories established. Include brief description of area. 9-21-93
By COMSTOCK AND DAVIS INC. - REMONUMENTED 1983 LOCATION WITH
2 1/2" x 24" USFS BRASS CAPED MONUMENT DOWN 0.9' IN DUNBAR
LAKE ROAD WITNESSES ESTABLISHED: SPICE 7' N 25E, 70.51'
TAMARACK .6" S 80° E, 179.07', OAK 6" S 44° W, 81.60' - RECOVERED:
ELM SNAG S 37° W 96.4' ±, BALSAM STUMP N 22° E, 71.08', POWER
POLE N 36° W, 44.82'. MONUMENT IS 3.75' ± NORTH OF ROAD
@ AT INTERSECTION. P.K. NAILS SET AT 2.0' OFFSET NORTH AND
WEST.

Certified corner restoration certificate prepared: Yes No _____

Filed in county records at ITASCA Co. Date 3/15/94 County Document No. 449811

Identified on aerial photo No. _____ Which is filed at _____

Index No. E-19
(Alphabetical - Numerical)

LAND CORNER RECORD
(RECTANGULAR SURVEYS)

R9-7 150-4 (Rev. 6/13/67)
 GPO 802-127

T. 148N R. 28W 5TH Mer. N.F. CHIPPewa County ITASCA State MN
 Corner common to sections 1/4, 2 and 11

EXISTING SURVEYS

Original Government Survey
 Year surveyed 1875 B.C. BALDWIN
 Original monument WOOD POST
(Wood post, stone, pile of stones, pipe, etc.)
 Bearing Trees
 Species TAMARACK TAMARACK
 Diameter 12" 12"
 Bearing N22°E S18°E
 Distance 10 LKS 24 LKS
6.60 15.84

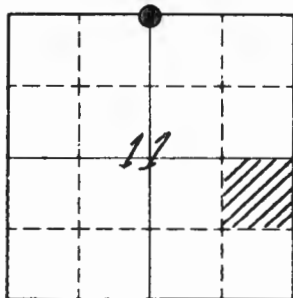
Original Evidence Found
 Year of search 1925 By J. Schwartz IT. Co.
 Monument found NONE
 Original Bearing Trees Found
 Species NONE
 Diameter _____
 Bearing _____
 Distance _____

Subsequent Corner Restoration
 Year surveyed 1925 By J. Schwartz IT. Co.
 Where filed or recorded LSFS & ICDSM
 Monument IRON PIPE SET BY
(Original, concrete post, wax rod, etc.)
PROPORTIONATE MEAS.

Evidence of Subsequent Corner Restoration Found
 Year of search 6/7/83 By GREG FORDHAM
IT. Co. Survey OFFICE SET 3/4" X 1/2"
IRON PIPE USING 1925 SUBDIVISION
ANGLE AT SW COR of Sec. 2 AND
PROPORTIONATE MEAS. EAST

Bearing Trees, Reference Objects
 Species BIRCH SPRUCE
 Diameter 6" 6"
 Bearing S16°W N30°E
 Distance 61.90 50.50

Bearing Trees, Reference Objects
TAMARACK ASH "X" on W. "X" on E.
10" 10" End Colo. End Colo.
N37°E S28°W N37°W N24°E
107.79 82.06 29.63 26.56



Sketch

○ Corner ▨ F.S. Land

Relation of Evidence to Record Features Along Section Lines

Section line to sections _____
 Object _____
 Record distance _____
 Measured distance _____

Other Evidence

Describe evidence of use and occupation such as roads, fences, clearings, timber cutting lines, plantations, etc.. Cite source of testimony if any. CORNER FALLS APPROX. 2' North of E of Dunbar Lake Rd ALSO FOREST Rd To North

At time of search:

1. Did you have the record description?

Yes No _____

2. How was search area located?

Pacing, chaining, photos, maps, etc. TRAVERSE & TIES

3. Man hours spent in search 2

4. Do you think additional search might recover evidence? Yes _____ No

5. Signature WCO

Perpetuation Record

Monument and accessories established. Include brief description of area. 9/21/93 Personnel of Constock & Davis Inc. replace 1983 iron pipe with 2 1/2" x 24" USFS BRASS CAP MON down 0.80 below road surface and witness as follows:
1983 "X" on Culo. N37°W - 29.63
1983 "X" on Culo. N24°E - 26.60
1983 ASH 11" ADD TAGS, PAINT & NAIL S28°W - 82.54
1983 THINKACK 10" ADD TAGS, PAINT & NAIL N37°E - 108.15
1983 ASPEN 10" N15°W - 85.49 NAIL E. FACE UP 2.5'

Certified corner restoration certificate prepared: Yes No 449803

Filed in county records at ITASCA Date 2/19/94 County Document No. _____

Identified on aerial photo No. _____ Which is filed at _____

Index No. E-20
(Alphabetical - Numerical)LAND CORNER RECORD
(RECTANGULAR SURVEYS)

R9-7150-4 (Rev. 6/13/67)

GPO 802-127

T. 148N R. 28W 5TH Mer. N.F. CHIPPEN County ITASCA State MN
E 1/16 Corner common to sections 2 and 11

EXISTING SURVEYS

Original Government Survey

Year surveyed 1925 - J. Schwartz IT. Co.
Original monument Iron Pipe
(Wood post, stone, pile of stones, pipe, etc.)

Bearing Trees

Species OAK SPRUCE
Diameter 9" 14"
Bearing N45°W S45°E
Distance 58.9 63.5

Subsequent Corner Restoration

Year surveyed 9/17/1993 By Comstock & Davis Inc.
Where filed or recorded USFS & ICDSM
Monument 2 1/2" x 2 1/4" USFS BRASS CAP
(Original, concrete post, steel rod, etc.)
MONUMENT DOWN 0.8 2' NORTH
OF E. ALSO SET PE NAILS 2' NO. E WEST
NEW BTS ON 11/2/93

Bearing Trees, Reference Objects

Species BALSAM ASH ASPEN
Diameter 10" 10" 9"
Bearing S6°E N30°E N49°W
Distance 60.95 83.32 91.23

Original Evidence Found

Year of search 9/17/1993 By Comstock & Davis Inc.
Monument found MONUMENT AND BTS
DESTROYED BY ROAD CONSTRUCTION

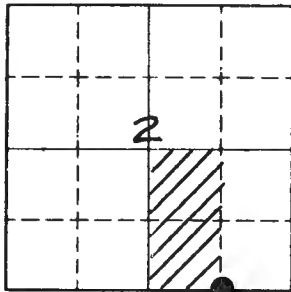
Original Bearing Trees Found

Species _____
Diameter _____
Bearing _____
Distance _____

Evidence of Subsequent Corner Restoration Found

Year of search _____ By _____

Bearing Trees, Reference Objects



Sketch

○ Corner ▨ F.S. Land

Relation of Evidence to Record Features Along Section Lines

Section line to sections _____
 Object _____
 Record distance _____
 Measured distance _____

Other Evidence

Describe evidence of use and occupation such as roads, fences, clearings, timber cutting lines, plantations, etc.. Cite source of testimony if any. _____

At time of search:

1. Did you have the record description?

Yes No _____

2. How was search area located?

Pacing, chaining, photos, maps,
 etc. TRAVELER

3. Man hours spent in search 2

4. Do you think additional search might
 recover evidence? Yes _____ No

5. Signature WCO

Perpetuation Record

Monument and accessories established. Include brief description of area. _____

Certified corner restoration certificate prepared: Yes _____ No _____

Filed in county records at _____ Date _____ County Document No. _____

Identified on aerial photo No. _____ Which is filed at _____

Index No. E-21
(Alphabetical - Numerical)

LAND CORNER RECORD
(RECTANGULAR SURVEYS)

R9-7150-4 (Rev. 6/13/67)
 GPO 502-127

T. 148 N R. 28 W 5TH Mer. N.F. CHIPPewa County ITASCA State MN
SECTION Corner common to sections 1, 2, 11 and 12

EXISTING SURVEYS

Original Government Survey

Year surveyed 1875 - B.C. BALDWIN
 Original monument WOOD POST
(Wood post, stone, pile of stones, pipe, etc.)

Bearing Trees

Species	<u>BALSAM SPRUCE</u>	<u>W. PINE</u>	<u>BIRCH</u>
Diameter	<u>8"</u>	<u>8"</u>	<u>8"</u>
Bearing	<u>S18°W</u>	<u>N61°W</u>	<u>S24°E</u>
Distance	<u>46 LKS</u>	<u>6 LKS</u>	<u>36 LKS</u>
	<u>30.36</u>	<u>3.96</u>	<u>23.76</u>

Subsequent Corner Restoration

Year surveyed 1925 By J. SCHWARTZ I.T. Co.
 Where filed or recorded USFS & I.C.D.S.M
 Monument IRON PIPE SET AND BTS
(Original, concrete post, iron rod, etc.)
Listed Below ARE SAME AS
SHOWN ON 1916 TOUMI RD. SURVEY

Bearing Trees, Reference Objects

Species	<u>BIRCH</u>	<u>BIRCH</u>	<u>BIRCH</u>
Diameter	<u>12"</u>	<u>12"</u>	<u>12"</u>
Bearing	<u>N43°E</u>	<u>N44°W</u>	<u>S59°E</u>
Distance	<u>68.10</u>	<u>75.30</u>	<u>87.00</u>

Original Evidence Found

Year of search 1916 By A.W. Nelson I.T. Co.
 Monument found STATES CORNER re-established
BASED ON GLO BTS

Original Bearing Trees Found

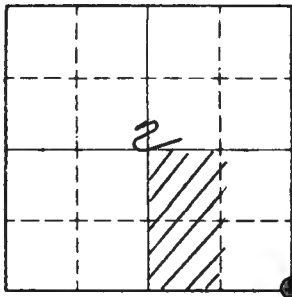
Species	_____	_____	_____
Diameter	_____	_____	_____
Bearing	_____	_____	_____
Distance	_____	_____	_____

Evidence of Subsequent Corner Restoration Found

Year of search 1983 By GREG FORDHAM
I.T. Co. SURVEY OFFICE SET A "12"
X 10" IRON PIPE 2.25' North of E
SET OBLITERATED BASED ON 1925
SUBDIVISION - NEW WITNESSES
AS LISTED BELOW

Bearing Trees, Reference Objects

"X on Rock	<u>N. PINE</u>	<u>HOLE IN</u>	<u>CONCRETE</u>
<u>2' X 2'</u>	<u>10"</u>	<u>CONCRETE</u>	<u>POST</u>
<u>N49°W</u>	<u>S25°W</u>	<u>S50°E</u>	<u>N75°E</u>
<u>47.25</u>	<u>93.11</u>	<u>47.36</u>	<u>116.22</u>



Sketch

○ Corner ▨ F.S. Land

Relation of Evidence to Record Features Along Section Lines

Section line to sections _____
 Object _____
 Record distance _____
 Measured distance _____

Other Evidence

Describe evidence of use and occupation such as roads, fences, clearings, timber cutting lines, plantations, etc.. Cite source of testimony if any. 9/21/93

Personnel of Comstock & Davis Inc.
Find 1/2" Iron pipe And The 4 BTS
From 1983

Red line To North From Corner

At time of search:

1. Did you have the record description?

Yes No _____

2. How was search area located?

Pacing, chaining, photos, maps,

etc. TRAVELING & TIES

3. Man hours spent in search 2

4. Do you think additional search might recover evidence? Yes _____ No

5. Signature WCO

Perpetuation Record

Monument and accessories established. Include brief description of area. 9/21/93

Personnel From Comstock & Davis Inc.
replace 1/2" Iron pipe with 2 1/2" x 24" USFS
BRASS CAP Mon. down. 0.9 And new BTS below
BALUN of Coiled 7" N36°W - 50.88 NAIL up 1.0 NE FACE
Aspen 6" N28°E - 82.91 nail up 1.5 on WEST FACE
Aspen 9" S36°E - 100.43 nail up 1.2 on NE FACE
1983 N. pine S25°W - 93.58 Add nail up 1.0 on WEST FACE
Steel Sign Post North 37.0

Certified corner restoration certificate prepared: Yes No _____

Filed in county records of ITASCA Date 2/14/94 County Document No. 449801

Identified on aerial photo No. _____ Which is filed at _____

Index No. E-23
(Alphabetical - Numerical)

LAND CORNER RECORD
(RECTANGULAR SURVEYS)

R9-7150-4 (Rev. 6/13/67)
GPO 802-127

T. 148N R. 28W 5TH Mer. N.F. CHIPPWA County ITASLA State MN
1/4 Corner common to sections 1 and 12

EXISTING SURVEYS

Original Government Survey

Year surveyed 1875 By B. C. BALDWIN
Original monument WOOD POST
(Wood post, stone, pile of stones, pipe, etc.)

Bearing Trees

Species BALSAM SPRUCE
Diameter 12" 8"
Bearing S21°W S20°E
Distance 79 LKS 34 LKS
52.14' 22.44'

Subsequent Corner Restoration

Year surveyed 1916 By A. W. Nelson
Where filed or recorded IT. Co. Surveyors OFFICE
Monument DOES NOT MENTION
(Original, concrete post, iron rod, etc.)
TYPE OF MONUMENT

Bearing Trees, Reference Objects

Species BALSAM SPRUCE
Diameter 8" 12"
Bearing N31°W S11°W
Distance 48.7 38.2

Original Evidence Found

Year of search 1916 By A. W. Nelson IT. Co.
Monument found STATES CORNER RE-ESTABLISHED
FROM GLO BT'S

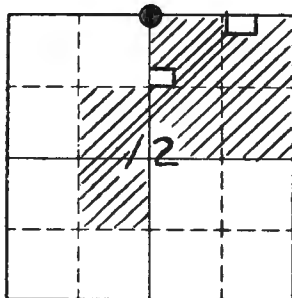
Original Bearing Trees Found

Species BALSAM SPRUCE
Diameter 12" 8"
Bearing S21°W S20°E
Distance 79 LKS 34 LKS

Evidence of Subsequent Corner Restoration Found

Year of search 10/7/1993 By PERSONNEL OF
OKERMAN SURVEYING A DIVISION OF
CORNSTOCK & DAVIS INC. SEARCHED
FOR CORNER AND ACCESSORIES,
FINDING NOTHING

Bearing Trees, Reference Objects



Sketch

○ Corner ▨ F.S. Land

Relation of Evidence to Record Features Along Section Lines

Section line to sections _____
 Object _____
 Record distance _____
 Measured distance _____

Other Evidence

Describe evidence of use and occupation such as roads, fences, clearings, timber cutting lines, plantations, etc.. Cite source of testimony if any. This corner position was determined using obliterated corner restoration methods based on the angles and distances shown by the 1916 Tuomi Road Survey.

At time of search:

1. Did you have the record description?

Yes No _____

2. How was search area located?

Pacing, chaining, photos, maps, etc. TRAVERSE

3. Man hours spent in search 6

4. Do you think additional search might recover evidence? Yes _____ No

5. Signature WHD

Perpetuation Record

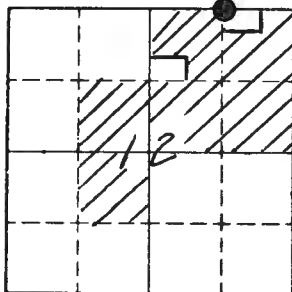
Monument and accessories established. Include brief description of area 1/22/1994
Personnel of Okonman Surveying (CED INC) SET A
2 1/2" X 48" USFS BRASS CAP MONUMENT, UP 0.40 AND
NEW BT'S AS FOLLOWS:

DAK 6" N06°W - 26.14 FT. NAIL UP 1.2' ON WEST FACE
ASH 5" S37°W - 34.43 FT. NAIL UP 1.5' ON NW FACE
MAPLE 10" S41°E - 29.48 NAIL UP 1.0 ON NE FACE
STEEL SIGN POST WITH 54-2 & 54-9 SIGNS ATTACHED
SOUTH 3.0 FEET - REDLINE TO WEST & SOUTH

Certified corner restoration certificate prepared: Yes No 449791

Filed in county records at ITASCA Date 2/14/94 County Document No. ~~449791~~

Identified on aerial photo No. _____ Which is filed at _____



Sketch

○ Corner ▨ F.S. Land

Relation of Evidence to Record Features Along Section Lines

Section line to sections _____
 Object _____
 Record distance _____
 Measured distance _____

Other Evidence

Describe evidence of use and occupation such as roads, fences, clearings, timber cutting lines, plantations, etc.. Cite source of testimony if any. _____

At time of search:

1. Did you have the record description?

Yes _____ No _____

2. How was search area located?

Pacing, chaining, photos, maps, etc. _____

3. Man hours spent in search _____

4. Do you think additional search might recover evidence? Yes _____ No _____

5. Signature _____

Perpetuation Record

Monument and accessories established. Include brief description of area. _____

Certified corner restoration certificate prepared: Yes _____ No _____

Filed in county records at ETASCA Date _____ County Document No. _____

Identified on aerial photo No. _____ Which is filed at _____

Index No. E-24,25
(Alphabetical - Numerical)

LAND CORNER RECORD
(RECTANGULAR SURVEYS)

R9-7150-4 (Rev. 6/13/67)
GPO 802-127

T. 148 N R. 28 W 5TH Mer. N.F. CHIPPEWA County ITASLA State MIN
PROPERTY Corner ~~common to~~ section NE COR. OF EXCEPTION NE-NE and Sec 12

EXISTING SURVEYS

Original Government Survey

Year surveyed 1994 - COMSTOCK & DAVIS
Original monument 2 1/2" X 24" USFS BRASS CAP
(Wood post, stone, site of stones, pipe, etc.)
MONUMENT DOWN 0.2 in yard

Bearing Trees

Species	<u>SPRUCE</u>	<u>SPRUCE</u>	<u>N. PINE</u>	<u>STEEL</u>
Diameter	<u>8"</u>	<u>7"</u>	<u>10"</u>	<u>Sign Post</u>
Bearing	<u>S31°E</u>	<u>N89°E</u>	<u>N54°E</u>	<u>EAST</u>
Distance	<u>62.07</u>	<u>46.48</u>	<u>46.68</u>	<u>81.8</u>

Original Evidence Found

Year of search _____ By _____
Monument found _____

Original Bearing Trees Found

Species	_____	_____	_____	_____
Diameter	_____	_____	_____	_____
Bearing	_____	_____	_____	_____
Distance	_____	_____	_____	_____

Subsequent Corner Restoration

Year surveyed _____ By _____
Where filed or recorded _____
Monument _____
(Original, concrete post, iron rod, etc.)

Evidence of Subsequent Corner Restoration Found

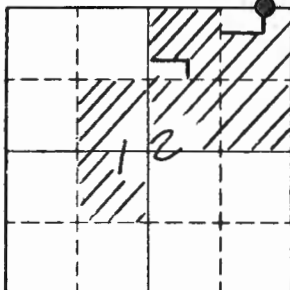
Year of search _____ By _____

Bearing Trees, Reference Objects

Species	_____	_____	_____	_____
Diameter	_____	_____	_____	_____
Bearing	_____	_____	_____	_____
Distance	_____	_____	_____	_____

Bearing Trees, Reference Objects

Species	_____	_____	_____	_____
Diameter	_____	_____	_____	_____
Bearing	_____	_____	_____	_____
Distance	_____	_____	_____	_____



Sketch

○ Corner F.S. Land

Relation of Evidence to Record Features Along Section Lines

Section line to sections _____
 Object _____
 Record distance _____
 Measured distance _____

Other Evidence

Describe evidence of use and occupation such as roads, fences, clearings, timber cutting lines, plantations, etc.. Cite source of testimony if any.

BTS were NOT scribed or TAGGED, corner FALLS in yard APPROX 25 North of Mobile Home. 20d SPIKE in BTS

RED line EAST & SOUTH

Mobile Home To SOUTH ENCROACHES ON USA LAND

Perpetuation Record

Monument and accessories established. Include brief description of area. _____

At time of search:

1. Did you have the record description?

Yes _____ No _____

2. How was search area located?

Pacing, chaining, photos, maps, etc. _____

3. Man hours spent in search _____

4. Do you think additional search might recover evidence? Yes _____ No _____

Certified corner restoration certificate prepared: Yes _____ No _____

Filed in county records at _____ Date _____ County Document No. _____

5. Signature _____

Identified on aerial photo No. _____ Which is filed at _____

T. 148 R. 28 Mer. N.F. 5 CHIPPEWA County ITASCA State MN
SECTION Corner common to sections 1, 6, 7 and 12

EXISTING SURVEYS

Original Government Survey

Year surveyed 1875 B.C. BALDWIN
 Original monument WOOD POST
(Wood post, stone, pile of stones, pipe, etc.)

Bearing Trees

Species	TAM.	TAM.	TAM.	TAM.
Diameter	<u>4</u>	<u>6</u>	<u>6</u>	<u>8</u>
Bearing	<u>S38W</u>	<u>N26W</u>	<u>N62E</u>	<u>S46E</u>
Distance	<u>11 LKS.</u>	<u>11 LKS.</u>	<u>16 LKS.</u>	<u>15 LKS.</u>

Subsequent Corner Restoration

Year surveyed 1916 By ITASCA COUNTY
 Where filed or recorded _____
 Monument _____
(Original, concrete post, iron rod, etc.)

SET NEW POST
MKA NEW BTs.

Bearing Trees, Reference Objects

Species	TAM	TAM	TAM.	TAM.
Diameter	<u>10</u>	<u>10</u>	<u>10</u>	<u>8</u>
Bearing	<u>N40E</u>	<u>N47W</u>	<u>S21W</u>	<u>S52E</u>
Distance	<u>52.5'</u>	<u>54.2'</u>	<u>3012'</u>	<u>558'</u>

Original Evidence Found

Year of search _____ By _____
 Monument found _____

Original Bearing Trees Found

Species _____
 Diameter _____
 Bearing _____
 Distance _____

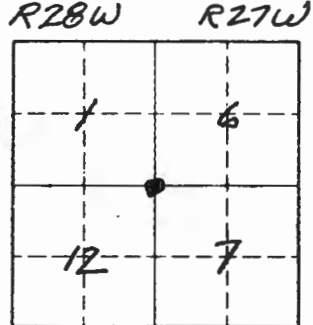
Evidence of Subsequent Corner Restoration Found

Year of search 12/21/78 By CK-RS
FOUND 4" X 4" X 36" TAM POST 12" HIGH
ALSO ANOTHER POST POINT ALONGSIDE
FOUND COUNTY BT. TAM 10" STUB 5' HIGH
N44E 52.5' ALL SCRIBE VISIBLE.
NO OTHER BT EVIDENCE WAS FOUND AT THIS

Bearing Trees, Reference Objects

Species	TAM. STUB	OVER	TIME
Diameter	<u>10" X 5' HIGH</u>		
Bearing	<u>N44E</u>		
Distance	<u>52.5</u>		

MCA T148NR27W1S6BT



T148N

Sketch

○ Corner ■ F.S. Land

At time of search:

1. Did you have the record description?

Yes No

2. How was search area located?

Pacing, chaining, photos, maps, etc.

3. Man hours spent in search 2 HRS.

4. Do you think additional search might recover evidence? Yes No

5. Signature Curtis Krause

Relation of Evidence to Record Features Along Section Lines

Section line to sections _____
 Object _____
 Record distance _____
 Measured distance _____

Other Evidence

Describe evidence of use and occupation such as roads, fences, clearings, timber cutting lines, plantations, etc.. Cite source of testimony if any. _____

PUT FSLP ON 9" BIRCH 548E 9.0' FROM POST
NO NEW POST WAS SET
CORNER IS IN GRASS MARSH MOSTLY NW
SPRUCE - BALSAM + BRUSH E-S + SW
APPROX. 500' E OF SMALL OLDER HOME N80W OF
SECTION LINE

Perpetuation Record

Monument and accessories established. Include brief description of area. _____

CHAINED FROM WEST AT APPROX. SEC. COR. OF 1-2
11-12
5/10/91 ITASCA COUNTY MONUMENT AT TRUE COR,

<u>MKD NEW B.T.S. TAM. 12</u>	<u>S50E 75.55'</u>	<u>ALUM. POST IS</u>
<u>ASH 9</u>	<u>SOUTH 76.21'</u>	<u>SET 1 FT. TO WEST</u>
<u>W. PINE 31</u>	<u>S15W 156.88'</u>	
<u>TAM 6</u>	<u>S76W 81.81'</u>	

Certified corner restoration certificate prepared: Yes No

Filed in county records at _____ Date _____ County Document No. _____

Identified on aerial photo No. _____ Which is filed at _____

Index No. E.F-23
(Alphabetical - Numerical)

LAND CORNER RECORD
(RECTANGULAR SURVEYS)

R9-7150-4 (Rev. 6/13/67)
GPO 502-127

T. 148N R. 28W 5TH Mer. N.F. CHIPPEWA County ITASCA State MN
Prop. Corner Corner common to sections NW COR. OF EXCEPTION sec 17 Sec 12

EXISTING SURVEYS

Original Government Survey

Year surveyed 1994 - Comstock & DAVIS INC
Original monument 2 1/2" x 48" USFS BRASS CAP
(Wood post, stone, pile of stones, pipe, etc.)
MONUMENT UP 0.40

Bearing Trees

Species	<u>ASH</u>	<u>ASH</u>	<u>BALAM</u>	<u>Steel</u>
Diameter	<u>9"</u>	<u>6"</u>	<u>6"</u>	<u>Sign Post</u>
Bearing	<u>S41°E</u>	<u>S36°W</u>	<u>N10°W</u>	<u>No. 3.0</u>
Distance	<u>15.59</u>	<u>12.14</u>	<u>8.42</u>	<u>EAST 2.6</u>

Original Evidence Found

Year of search _____ By _____
Monument found _____

Original Bearing Trees Found

Species	_____	_____	_____	_____
Diameter	_____	_____	_____	_____
Bearing	_____	_____	_____	_____
Distance	_____	_____	_____	_____

Subsequent Corner Restoration

Year surveyed _____ By _____
Where filed or recorded _____
Monument _____
(Original, concrete post, iron rod, etc.)

Evidence of Subsequent Corner Restoration Found

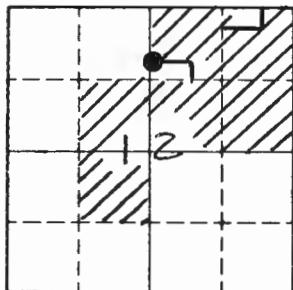
Year of search _____ By _____

Bearing Trees, Reference Objects

Species	_____	_____	_____	_____
Diameter	_____	_____	_____	_____
Bearing	_____	_____	_____	_____
Distance	_____	_____	_____	_____

Bearing Trees, Reference Objects

Species	_____	_____	_____	_____
Diameter	_____	_____	_____	_____
Bearing	_____	_____	_____	_____
Distance	_____	_____	_____	_____



Sketch

○ Corner ▨ F.S. Land

Relation of Evidence to Record Features Along Section Lines

Section line to sections	_____	_____	_____	_____
Object	_____	_____	_____	_____
Record distance	_____	_____	_____	_____
Measured distance	_____	_____	_____	_____

Other Evidence

Describe evidence of use and occupation such as roads, fences, clearings, timber cutting lines, plantations, etc.. Cite source of testimony if any. _____

At time of search:

1. Did you have the record description?

Yes _____ No _____

2. How was search area located?

Pacing, chaining, photos, maps, etc. _____

3. Man hours spent in search _____

4. Do you think additional search might

recover evidence? Yes _____ No _____

5. Signature _____

Perpetuation Record

Monument and accessories established. Include brief description of area. _____

Certified corner restoration certificate prepared: Yes _____ No _____

Filed in county records at _____ Date _____ County Document No. _____

Identified on aerial photo No. _____ Which is filed at _____

Index No. E, F - 23, 24
(Alphabetical - Numerical)

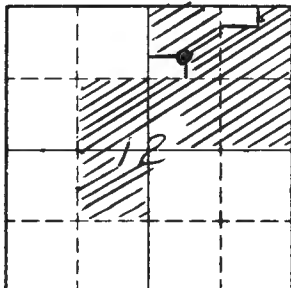
LAND CORNER RECORD
(RECTANGULAR SURVEYS)

R9-7 150-4 (Rev. 6/13/67)
 GPO 502-127

T. 148N R. 28W 5th Mer. N.F. CHIPPEWA County ITASCA State MINNESOTA
~~Corner common to section~~ NE Cor. or Exception 12
prop. Cor.

EXISTING SURVEYS

Original Government Survey	Original Evidence Found
Year surveyed <u>1994</u>	Year of search _____ By _____
Original monument <u>2-1/2" x 48" USFS BRASS CAPRO</u> <small>(Wood post, stone, pile of stones, pipe, etc.)</small> <u>MONUMENT - protruded 0.40'</u>	Monument found _____
Bearing Trees	Original Bearing Trees Found
Species <u>POPPLE</u> <u>POPPLE</u> <u>POPPLE</u> <u>STEEL F. POST</u>	Species <u>STEEL F. POST</u>
Diameter <u>6"</u> <u>10"</u> <u>9"</u>	Diameter _____
Bearing <u>S45W</u> <u>N83E</u> <u>S17E</u> <u>WEST</u>	Bearing <u>NORTH</u>
Distance <u>8.49'</u> <u>18.11'</u> <u>34.02'</u> <u>3.0'</u>	Distance <u>2.7'</u>
Subsequent Corner Restoration	Evidence of Subsequent Corner Restoration Found
Year surveyed _____ By _____	Year of search _____ By _____
Where filed or recorded _____	_____
Monument _____ <small>(Original, concrete post, iron rod, etc.)</small>	_____
_____	_____
_____	_____
Bearing Trees, Reference Objects	Bearing Trees, Reference Objects
Species _____	_____
Diameter _____	_____
Bearing _____	_____
Distance _____	_____



Sketch

○ Corner ▨ F.S. Land

Relation of Evidence to Record Features Along Section Lines

Section line to sections _____
 Object _____
 Record distance _____
 Measured distance _____

Other Evidence

Describe evidence of use and occupation such as roads, fences, clearings, timber cutting lines, plantations, etc.. Cite source of testimony if any. _____

At time of search:

1. Did you have the record description?

Yes _____ No _____

2. How was search area located?

Pacing, chaining, photos, maps,
 etc. _____

3. Man hours spent in search _____

4. Do you think additional search might

recover evidence? Yes _____ No _____

5. Signature _____

Perpetuation Record

Monument and accessories established. Include brief description of area. _____

Certified corner restoration certificate prepared: Yes _____ No _____

Filed in county records at _____ Date _____ County Document No. _____

Identified on aerial photo No. _____ Which is filed at _____

Index No. E.F-24
(Alphabetical - Numerical)

LAND CORNER RECORD
(RECTANGULAR SURVEYS)

R9-7160-4 (Rev. 6/13/67)
 GPO 802-127

T. 148N R. 28W 5th Mer. N.F. CHIPPewa County ITASCA State MN
 Property Property Corner ~~corners~~ sections 12 - SW COR EXCEPTION NE-NE and _____

EXISTING SURVEYS

Original Government Survey

Year surveyed 1994 - Constock & Davis Inc
 Original monument "X" on Rock' Approx
wood post, stone, pile of stones, pipe, etc.
20' North of Twp Rd. (Mon. Later)

Bearing Trees

Species	Aspen	Aspen	Balsam	Steel
Diameter	12"	6"	11"	Sign Posts
Bearing	N47°W	N79°E	N11°E	EAST 3.3
Distance	6.03	17.23	46.82	North 3.0

Subsequent Corner Restoration

Year surveyed _____ By _____
 Where filed or recorded _____
 Monument _____
(Original, concrete post, wire rod, etc.)

Bearing Trees, Reference Objects

Species _____
 Diameter _____
 Bearing _____
 Distance _____

Original Evidence Found

Year of search _____ By _____
 Monument found _____

Original Bearing Trees Found

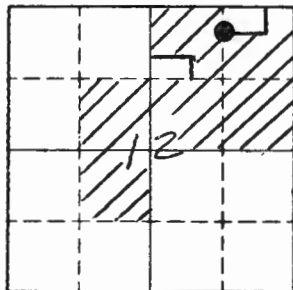
Species _____
 Diameter _____
 Bearing _____
 Distance _____

Evidence of Subsequent Corner Restoration Found

Year of search _____ By _____

Bearing Trees, Reference Objects

Species _____
 Diameter _____
 Bearing _____
 Distance _____



Sketch

○ Corner ▨ F.S. Land

Relation of Evidence to Record Features Along Section Lines

Section line to sections _____
 Object _____
 Record distance _____
 Measured distance _____

Other Evidence

Describe evidence of use and occupation such as roads, fences, clearings, timber cutting lines, plantations, etc.. Cite source of testimony if any. _____

At time of search:

1. Did you have the record description?

Yes _____ No _____

2. How was search area located?

Pacing, chaining, photos, maps,
 etc. _____

3. Man hours spent in search _____

4. Do you think additional search might

recover evidence? Yes _____ No _____

5. Signature _____

Perpetuation Record

Monument and accessories established. Include brief description of area. _____

*REMOVE ROCK WITH "X" ON IT AND SET
 2 1/2" X 48" USFS BRASS CAP MONUMENT*

Certified corner restoration certificate prepared: Yes _____ No _____

Filed in county records at _____ Date _____ County Document No. _____

Identified on aerial photo No. _____ Which is filed at _____

Index No. E.F. 2425
(Alphabetical - Numerical)

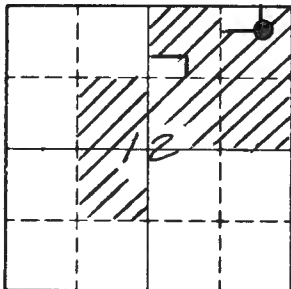
LAND CORNER RECORD
(RECTANGULAR SURVEYS)

R9-7150-4 (Rev. 6/13/67)
 GPO 802-127

T. 148 N R. 28 W 5th Mer. N.F. CHippewa County ITASCA State MN
 Property _____ Corner ~~common to~~ section 12, SE Cor., Exception, NE-NE and _____

EXISTING SURVEYS

Original Government Survey	Original Evidence Found																																								
Year surveyed <u>1994</u> Original monument <u>2 1/2" X 48" USFS BRASS CAP</u> <small>(Wood post, stone, pile of stones, pipe, etc.)</small> <u>MONUMENT UP 0.2</u> Bearing Trees <table border="1"> <tr> <td>Species</td> <td><u>Spruce</u></td> <td><u>Spruce</u></td> <td><u>Spruce</u></td> <td><u>Steel</u></td> </tr> <tr> <td>Diameter</td> <td><u>7"</u></td> <td><u>7"</u></td> <td><u>7"</u></td> <td><u>Sign Posts</u></td> </tr> <tr> <td>Bearing</td> <td><u>S70°W</u></td> <td><u>N60°E</u></td> <td><u>N18°W</u></td> <td><u>North 3.0</u></td> </tr> <tr> <td>Distance</td> <td><u>25.87</u></td> <td><u>7.11</u></td> <td><u>28.44</u></td> <td><u>West 2.9</u></td> </tr> </table>	Species	<u>Spruce</u>	<u>Spruce</u>	<u>Spruce</u>	<u>Steel</u>	Diameter	<u>7"</u>	<u>7"</u>	<u>7"</u>	<u>Sign Posts</u>	Bearing	<u>S70°W</u>	<u>N60°E</u>	<u>N18°W</u>	<u>North 3.0</u>	Distance	<u>25.87</u>	<u>7.11</u>	<u>28.44</u>	<u>West 2.9</u>	Year of search _____ By _____ Monument found _____ Original Bearing Trees Found <table border="1"> <tr> <td>Species</td> <td>_____</td> <td>_____</td> <td>_____</td> <td>_____</td> </tr> <tr> <td>Diameter</td> <td>_____</td> <td>_____</td> <td>_____</td> <td>_____</td> </tr> <tr> <td>Bearing</td> <td>_____</td> <td>_____</td> <td>_____</td> <td>_____</td> </tr> <tr> <td>Distance</td> <td>_____</td> <td>_____</td> <td>_____</td> <td>_____</td> </tr> </table>	Species	_____	_____	_____	_____	Diameter	_____	_____	_____	_____	Bearing	_____	_____	_____	_____	Distance	_____	_____	_____	_____
Species	<u>Spruce</u>	<u>Spruce</u>	<u>Spruce</u>	<u>Steel</u>																																					
Diameter	<u>7"</u>	<u>7"</u>	<u>7"</u>	<u>Sign Posts</u>																																					
Bearing	<u>S70°W</u>	<u>N60°E</u>	<u>N18°W</u>	<u>North 3.0</u>																																					
Distance	<u>25.87</u>	<u>7.11</u>	<u>28.44</u>	<u>West 2.9</u>																																					
Species	_____	_____	_____	_____																																					
Diameter	_____	_____	_____	_____																																					
Bearing	_____	_____	_____	_____																																					
Distance	_____	_____	_____	_____																																					
Subsequent Corner Restoration Year surveyed _____ By _____ Where filed or recorded _____ Monument _____ <small>(Original, concrete post, wax rod, etc.)</small>	Evidence of Subsequent Corner Restoration Found Year of search _____ By _____ _____ _____ _____ _____																																								
Bearing Trees, Reference Objects <table border="1"> <tr> <td>Species</td> <td>_____</td> <td>_____</td> <td>_____</td> <td>_____</td> </tr> <tr> <td>Diameter</td> <td>_____</td> <td>_____</td> <td>_____</td> <td>_____</td> </tr> <tr> <td>Bearing</td> <td>_____</td> <td>_____</td> <td>_____</td> <td>_____</td> </tr> <tr> <td>Distance</td> <td>_____</td> <td>_____</td> <td>_____</td> <td>_____</td> </tr> </table>	Species	_____	_____	_____	_____	Diameter	_____	_____	_____	_____	Bearing	_____	_____	_____	_____	Distance	_____	_____	_____	_____	Bearing Trees, Reference Objects <table border="1"> <tr> <td>Species</td> <td>_____</td> <td>_____</td> <td>_____</td> <td>_____</td> </tr> <tr> <td>Diameter</td> <td>_____</td> <td>_____</td> <td>_____</td> <td>_____</td> </tr> <tr> <td>Bearing</td> <td>_____</td> <td>_____</td> <td>_____</td> <td>_____</td> </tr> <tr> <td>Distance</td> <td>_____</td> <td>_____</td> <td>_____</td> <td>_____</td> </tr> </table>	Species	_____	_____	_____	_____	Diameter	_____	_____	_____	_____	Bearing	_____	_____	_____	_____	Distance	_____	_____	_____	_____
Species	_____	_____	_____	_____																																					
Diameter	_____	_____	_____	_____																																					
Bearing	_____	_____	_____	_____																																					
Distance	_____	_____	_____	_____																																					
Species	_____	_____	_____	_____																																					
Diameter	_____	_____	_____	_____																																					
Bearing	_____	_____	_____	_____																																					
Distance	_____	_____	_____	_____																																					



Sketch

○ Corner ▨ F.S. Land

Relation of Evidence to Record Features Along Section Lines

Section line to sections _____
 Object _____
 Record distance _____
 Measured distance _____

Other Evidence

Describe evidence of use and occupation such as roads, fences, clearings, timber cutting lines, plantations, etc.. Cite source of testimony if any. _____

At time of search:

1. Did you have the record description?

Yes _____ No _____

2. How was search area located?

Pacing, chaining, photos, maps, etc. _____

3. Man hours spent in search _____

4. Do you think additional search might recover evidence? Yes _____ No _____

5. Signature _____

Perpetuation Record

Monument and accessories established. Include brief description of area. _____

Certified corner restoration certificate prepared: Yes _____ No _____

Filed in county records at _____ Date _____ County Document No. _____

Identified on aerial photo No. _____ Which is filed at _____

Index No. F-6
(Alphabetical - Numerical)

LAND CORNER RECORD
(RECTANGULAR SURVEYS)

R9-7150-4 (Rev. 6/13/67)
GPO 502-127

T. 148 R. 28 S. Mer. N.F. CHIPPEWA County ITASCA State MIN
NW 1/4 Corner common to sections 8 and _____

EXISTING SURVEYS

Original Government Survey

Year surveyed _____
Original monument _____
(Wood post, stone, pile of stones, etc.)

Bearing Trees

Species _____
Diameter _____
Bearing _____
Distance _____

Subsequent Corner Restoration

Year surveyed 5/79 By D. KANE
Where filed or recorded _____
Monument BRASS CAP
(Original, concrete post, iron rod, etc.)

Bearing Trees, Reference Objects

Species _____
Diameter _____
Bearing _____
Distance _____

Original Evidence Found

Year of search _____ By _____
Monument found _____

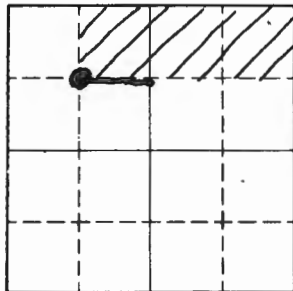
Original Bearing Trees Found

Species _____
Diameter _____
Bearing _____
Distance _____

Evidence of Subsequent Corner Restoration Found

Year of search _____ By _____

Bearing Trees, Reference Objects



Sketch

○ Corner ▨ F.S. Land

Relation of Evidence to Record Features Along Section Lines

Section line to sections _____
 Object _____
 Record distance _____
 Measured distance _____

Other Evidence

Describe evidence of use and occupation such as roads, fences, clearings, timber cutting lines, plantations, etc.. Cite source of testimony if any. FENCE LINE NORTH OF CORNER 1/4 MI + EAST OF CORNER 1/4 MI FENCE LINE TO EAST WAS IN TRESPASS 5/22/79

At time of search:

1. Did you have the record description?

Yes No

2. How was search area located?

Pacing, chaining, photos, maps, etc.

3. Man hours spent in search 25

4. Do you think additional search might recover evidence? Yes No

5. Signature D. J. Kane

Perpetuation Record

Monument and accessories established. Include brief description of area. _____

Certified corner restoration certificate prepared: Yes No

Filed in county records at _____ Date _____ County Document No. _____

Identified on aerial photo No. _____ Which is filed at _____

Index No. F-7
(Alphabetical - Numerical)

LAND CORNER RECORD
(RECTANGULAR SURVEYS)

R9-7150-4 (Rev. 6/13/67) S.
 GPO 802-127

T. 148 R. 28 S. 5 Mer. N.F. CHIPPEWA County ITASCA State MINN
CA 116 Corner common to sections 8 and _____

EXISTING SURVEYS

Original Government Survey

Year surveyed _____
 Original monument _____
(Wood post, stone, pile of stones, pipe, etc.)

Bearing Trees

Species _____
 Diameter _____
 Bearing _____
 Distance _____

Subsequent Corner Restoration

Year surveyed 5/23/77 By D. KANE
 Where filed or recorded _____
 Monument BRASS CAP
(Original, concrete post, iron rod, etc.)

Bearing Trees, Reference Objects

Species	<u>B. wood</u>	<u>Ash</u>	<u>Elm</u>	<u>Ash</u>
Diameter	<u>19"</u>	<u>9"</u>	<u>20"</u>	<u>14</u>
Bearing	<u>N25E</u>	<u>N80 1/2 E</u>	<u>S34E</u>	<u>S81W</u>
Distance	<u>26.5'</u>	<u>26.01'</u>	<u>26.21</u>	<u>26.68</u>

Original Evidence Found

Year of search _____ By _____
 Monument found _____

Original Bearing Trees Found

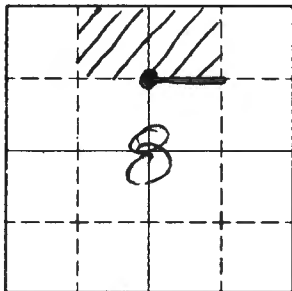
Species _____
 Diameter _____
 Bearing _____
 Distance _____

Evidence of Subsequent Corner Restoration Found

Year of search _____ By _____

Bearing Trees, Reference Objects

Species	<u>Elm</u>	_____	_____
Diameter	<u>16</u>	_____	_____
Bearing	<u>N31W</u>	_____	_____
Distance	<u>10.46'</u>	_____	_____



Sketch

○ Corner ▨ F.S. Land

Relation of Evidence to Record Features Along Section Lines

Section line to sections _____
 Object _____
 Record distance _____
 Measured distance _____

Other Evidence

Describe evidence of use and occupation such as roads, fences, clearings, timber cutting lines, plantations, etc.. Cite source of testimony if any. FENCE LINE TO WEST 1/4 MI & FENCE LINE TO SOUTH

At time of search:

1. Did you have the record description?
 Yes No _____

2. How was search area located?
 Pacing, chaining, photos, maps, etc. _____

3. Man hours spent in search 125

4. Do you think additional search might recover evidence? Yes _____ No _____

5. Signature D. Kane

Perpetuation Record

Monument and accessories established. Include brief description of area. TRUE LINE EAST 1/4 MI BRUSHED, BLAZED, POSTED PAINTED TO F.S.M. STANDARDS

8' STEEL POST ONE EAST 3.37' 54-2, 54-4

8' STEEL POST ONE WEST 3.83' 54-2, 54-4

Certified corner restoration certificate prepared: Yes _____ No _____

Filed in county records at _____ Date _____ County Document No. _____

Identified on aerial photo No. _____ Which is filed at _____

Index No. F-8
(Alphabetical - Numerical)

LAND CORNER RECORD
(RECTANGULAR SURVEYS)

R9-7150-4 (Rev. 6/13/67)
GPO 802-127

T. 148 R. 28 S. Mer. N.F. CHIPPEWA County ITASCA State MN
NE 1/4 Corner common to sections 8 and _____

EXISTING SURVEYS

Original Government Survey

Year surveyed _____
Original monument _____
(Wood post, stone, pile of stones, pipe, etc.)

Bearing Trees

Species _____
Diameter _____
Bearing _____
Distance _____

Subsequent Corner Restoration

Year surveyed 5/21/79 By D. KANE
Where filed or recorded _____
Monument BRICK CAP
(Original, concrete post, iron rod, etc.)

Bearing Trees, Reference Objects

Species ELM ELM ELM IRONWOOD
Diameter 11" 12" 12" 6"
Bearing N44W S57W N49W N84E
Distance 92.81' 52.20' 51.0' 7.20'
MKA NE 1/4 S58T TAC

Original Evidence Found

Year of search _____ By _____
Monument found _____

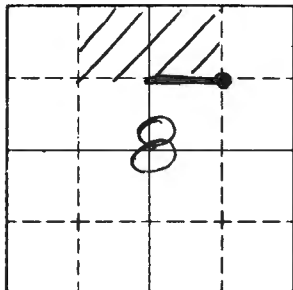
Original Bearing Trees Found

Species _____
Diameter _____
Bearing _____
Distance _____

Evidence of Subsequent Corner Restoration Found

Year of search _____ By _____

Bearing Trees, Reference Objects



Sketch

○ Corner ▨ F.S. Land

Relation of Evidence to Record Features Along Section Lines

Section line to sections _____
 Object _____
 Record distance _____
 Measured distance _____

Other Evidence

Describe evidence of use and occupation such as roads, fences, clearings, timber cutting lines, plantations, etc.. Cite source of testimony if any.

CORNER IS IN EAST DITCH OF CO. ROAD
6" BELOW GROUND

At time of search:

1. Did you have the record description?

Yes X No _____

2. How was search area located?

Pacing, chaining, photos, maps, etc.

3. Man hours spent in search .25

4. Do you think additional search might recover evidence? Yes _____ No _____

5. Signature D. Kane

Perpetuation Record

Monument and accessories established. Include brief description of area.

4X4 WOOD POST ONE WEST 39.7' BOTH SIGNS

LINE TO WEST 1/2 MI IS BRUSHED, BLAZED, POSTED, & PAINTED TO F.S.M. STANDARDS

Certified corner restoration certificate prepared: Yes _____ No _____

Filed in county records at _____ Date _____ County Document No. _____

Identified on aerial photo No. _____ Which is filed at _____

Index No. F-22
(Alphabetical - Numerical)

LAND CORNER RECORD
(RECTANGULAR SURVEYS)

R9-7150-4 (Rev. 6/13/67)
GPO 802-127

T. 148 N R. 28 W 5th Mer. N.F. CHIPPewa County ITASCA State MN
NW 1/4 Corner common to sections 12 and _____

EXISTING SURVEYS

Original Government Survey

Year surveyed 1994 - COMSTOCK & DAVIS INC.
Original monument 2 1/2" X 48" USFS BRASS CAP
(Wood post, stone, pile of stones, pipe, etc.)
MONUMENT UP 0.40

Bearing Trees

Species	Bearing Trees	Species	Steel
<u>BALSAM</u>	<u>ASDEN</u>	<u>ASH</u>	<u>Steel</u>
Diameter <u>8 1/2"</u>	<u>7"</u>	<u>6 1/2"</u>	<u>Sign Posts</u>
Bearing <u>N19°W</u>	<u>N35°E</u>	<u>S35°W</u>	<u>South 2.5'</u>
Distance <u>22.95</u>	<u>28.57</u>	<u>16.72</u>	<u>EAST 2.9</u>

Original Evidence Found

Year of search _____ By _____
Monument found _____

Original Bearing Trees Found

Species	_____	_____	_____
Diameter	_____	_____	_____
Bearing	_____	_____	_____
Distance	_____	_____	_____

Subsequent Corner Restoration

Year surveyed _____ By _____
Where filed or recorded _____
Monument _____
(Original, concrete post, iron rod, etc.)

Evidence of Subsequent Corner Restoration Found

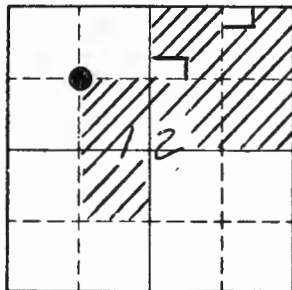
Year of search _____ By _____

Bearing Trees, Reference Objects

Species	_____	_____	_____
Diameter	_____	_____	_____
Bearing	_____	_____	_____
Distance	_____	_____	_____

Bearing Trees, Reference Objects

Species	_____	_____	_____
Diameter	_____	_____	_____
Bearing	_____	_____	_____
Distance	_____	_____	_____



Sketch

○ Corner ▨ F.S. Land

Relation of Evidence to Record Features Along Section Lines

Section line to sections _____
 Object _____
 Record distance _____
 Measured distance _____

Other Evidence

Describe evidence of use and occupation such as roads, fences, clearings, timber cutting lines, plantations, etc.. Cite source of testimony if any. _____

RED line To EAST & SOUTH

At time of search:

1. Did you have the record description?

Yes _____ No _____

2. How was search area located?

Pacing, chaining, photos, maps, etc. _____

3. Man hours spent in search _____

4. Do you think additional search might recover evidence? Yes _____ No _____

5. Signature _____

Perpetuation Record

Monument and accessories established. Include brief description of area. _____

Certified corner restoration certificate prepared: Yes _____ No _____

Filed in county records at _____ Date _____ County Document No. _____

Identified an aerial photo No. _____ Which is filed at _____

Index No. F-23
(Alphabetical - Numerical)

LAND CORNER RECORD
(RECTANGULAR SURVEYS)

R9-7150-4 (Rev. 6/15/67)
 GPO 802-127

T. 148N R. 28W 5th Mer. N.F. CHIPPWA County ITASCA State MN
 Corner common to section 12 and _____

EXISTING SURVEYS

Original Government Survey

Year surveyed 1994 - Comstock & DAVIS INC.
 Original monument 2 1/2" x 24" USFS BRASS CAP
(Wood post, stone, pile of stones, pipe, etc.)
Monument down 0.40 feet

Bearing Trees

Species	B.O.G.	N. Pine	W. Pine	Steel
Diameter	5 1/2"	10"	12"	sign post
Bearing	N 2° E	N 83° E	S 77° E	EAST
Distance	59.24	72.20	80.76	89.0 69.0

Original Evidence Found

Year of search _____ By _____
 Monument found _____

Original Bearing Trees Found

Species	_____	_____	_____	_____
Diameter	_____	_____	_____	_____
Bearing	_____	_____	_____	_____
Distance	_____	_____	_____	_____

Subsequent Corner Restoration

Year surveyed _____ By _____
 Where filed or recorded _____
 Monument _____
(Original, concrete post, iron rod, etc.)

Evidence of Subsequent Corner Restoration Found

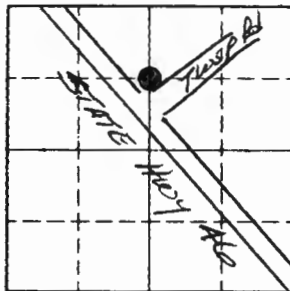
Year of search _____ By _____

Bearing Trees, Reference Objects

Species	_____	_____	_____	_____
Diameter	_____	_____	_____	_____
Bearing	_____	_____	_____	_____
Distance	_____	_____	_____	_____

Bearing Trees, Reference Objects

Species	_____	_____	_____	_____
Diameter	_____	_____	_____	_____
Bearing	_____	_____	_____	_____
Distance	_____	_____	_____	_____



Sketch

○ Corner ▨ F.S. Land

Relation of Evidence to Record Features Along Section Lines

Section line to sections _____
 Object _____
 Record distance _____
 Measured distance _____

Other Evidence

Describe evidence of use and occupation such as roads, fences, clearings, timber cutting lines, plantations, etc.. Cite source of testimony if any. 1994 - MONUMENT IS SET ON DITCH SLOPE 24' NE of G Heavy Rd. AND 23' NW of Twp. Rd. G

At time of search:

1. Did you have the record description?

Yes _____ No _____

2. How was search area located?

Pacing, chaining, photos, maps, etc. _____

3. Man hours spent in search _____

4. Do you think additional search might recover evidence? Yes _____ No _____

5. Signature _____

Perpetuation Record

Monument and accessories established. Include brief description of area. _____

Certified corner restoration certificate prepared: Yes _____ No _____

Filed in county records at _____ Date _____ County Document No. _____

Identified on aerial photo No. _____ Which is filed at _____

Index No. F-23,24
(Alphabetical - Nonfederal)

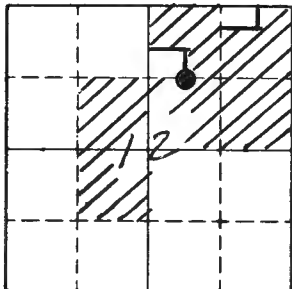
LAND CORNER RECORD
(RECTANGULAR SURVEYS)

R9-7150-4 (Rev. 6/13/67)
 GPO 802-127

T. 148N R. 28W 5th Mer. N.F. CHIPPewa County ITASCA State MN
Prop. Corner common to sections SE Corner Exception NW 1/4 and NE 1/4 S12

EXISTING SURVEYS

Original Government Survey	Original Evidence Found
Year surveyed <u>1994</u> <u>COMSTOCK & DAVIS INC.</u>	Year of search _____ By _____
Original monument <u>2 1/2" X 48" USFS BRASS</u> <small>(Wood post, stone, pile of stones, pipe, etc.)</small> <u>CAP MONUMENT UP 0.2 FEET</u>	Monument found _____
Bearing Trees	Original Bearing Trees Found
Species <u>BALSAM</u> <u>BALSAM</u> <u>OAK</u> <u>Steel</u>	Species _____
Diameter <u>6 1/2"</u> <u>6 1/8"</u> <u>8"</u> <u>Sign Posts</u>	Diameter _____
Bearing <u>S64°E</u> <u>S69°W</u> <u>N34°E</u> <u>No. 2 & 4</u>	Bearing _____
Distance <u>16.19</u> <u>24.24</u> <u>10.40</u> <u>WET 2.9</u>	Distance _____
Subsequent Corner Restoration	Evidence of Subsequent Corner Restoration Found
Year surveyed _____ By _____	Year of search _____ By _____
Where filed or recorded _____	_____
Monument _____ <small>(Original, concrete post, iron rod, etc.)</small>	_____
_____	_____
Bearing Trees, Reference Objects	Bearing Trees, Reference Objects
Species _____	_____
Diameter _____	_____
Bearing _____	_____
Distance _____	_____



Sketch

○ Corner ▨ F.S. Land

Relation of Evidence to Record Features Along Section Lines

Section line to sections _____
 Object _____
 Record distance _____
 Measured distance _____

Other Evidence

Describe evidence of use and occupation such as roads, fences, clearings, timber cutting lines, plantations, etc.. Cite source of testimony if any. _____

At time of search:

1. Did you have the record description?

Yes _____ No _____

2. How was search area located?

Pacing, chaining, photos, maps,
 etc. _____

3. Man hours spent in search _____

4. Do you think additional search might

recover evidence? Yes _____ No _____

5. Signature _____

Perpetuation Record

Monument and accessories established. Include brief description of area. _____

Certified corner restoration certificate prepared: Yes _____ No _____

Filed in county records at _____ Date _____ County Document No. _____

Identified on aerial photo No. _____ Which is filed at _____

Index No. FG-9
(Alphabetical - Numerical)

LAND CORNER RECORD
(RECTANGULAR SURVEYS)

RP-7150-4 (Rev. 6/13/67)
GPO 802-127

T. 140 N R. 28 W S5 Mer. N.F. CHIPPENAW County ITASCA State MN
MC #11 (AG.) Corner common to sections 8 and 9

EXISTING SURVEYS

Original Government Survey

Year surveyed 1875 - B. C. BALDWIN
Original monument SET POST
(Wood post, stone, pile of stones, pipe, etc.)

Original Evidence Found

Year of search _____ By _____
Monument found _____

Bearing Trees

Species B. of Green B. of Green
Diameter 6" 4"
Bearing N15°W N15°E
Distance 36.65 36.65
23.76' 23.76'

Original Bearing Trees Found

Species _____
Diameter _____
Bearing _____
Distance _____

Subsequent Corner Restoration

Year surveyed 1927 By P. C. WARNER Co. Surveyor
Where filed or recorded IT. Co. Surveyors office
Monument CORNER re-located SET IRON
(Original, concrete post, iron rod, etc.)
MONUMENT

Evidence of Subsequent Corner Restoration Found

Year of search 1953 By IT. Co. Surveyors
Record pages 27 & 28 - Shows MC
AND DISTANCE NORTH TO N 1/4 Sags 8 & 9

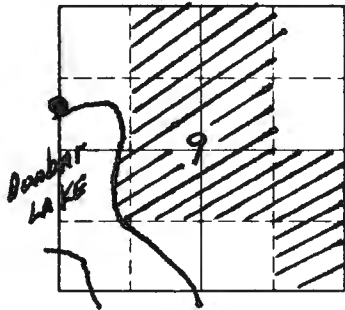
Bearing Trees, Reference Objects

Species ASH ASH
Diameter 9" 9"
Bearing N66°W N52°E
Distance 25.0 55.3

Bearing Trees, Reference Objects

Relation of Evidence to Record Features Along Section Lines

Section line to sections _____
 Object _____
 Record distance _____
 Measured distance _____



Sketch

○ Corner ▨ F.S. Land

Other Evidence

Describe evidence of use and occupation such as roads, fences, clearings, timber cutting lines, plantations, etc.. Cite source of testimony if any. 5-12-92, Bill D. & Terry H. K&D Surveyors Find 1 1/4" iron pipe leaning to North AT SHORELINE - we plow up rd. pipe - Find 12" ASH STUB with BLAZE N60°W - 25.0 to blaze - CAN SEE FAINT SCRIBE MARKS. NO TRACE OF NE BT (1987)

At time of search:

1. Did you have the record description?

Yes No _____

2. How was search area located?

Pacing, chaining, photos, maps, etc. TRAVERSE

3. Man hours spent in search 3

4. Do you think additional search might recover evidence? Yes _____ No

5. Signature WCO

Perpetuation Record

Monument and accessories established. Include brief description of area. 11-2-92
K&D Surveyors SET 2" X 4-8 BRASS CAP MON. UP 8" FOR
WCMG 15' E FROM LAKESHORE AND TIE OUT
9" ASH S45°W - 7.34 S.P.E. SO FACE UP .60 NO SCRIBE OR PAINT
9" ASH N85°W - 29.44 S.P.E. SO FACE UP .60 NO SCRIBE OR PAINT
5" B.O.G. N53°E - 48.38 S.P.E. SO FACE UP .60 SCRIBED & PAINT
8" STEEL SIGN POST NORTH 3.0

Certified corner restoration certificate prepared: Yes No 436578

Filed in county records at ITASCA Date 11/23/92 County Document No. _____

Identified on aerial photo No. _____ Which is filed at _____

Index No. G-5
(Alphabetical - Numerical)

LAND CORNER RECORD
(RECTANGULAR SURVEYS)

RD-7150-4 (Rev. 6/13/67)
 GPO 802-127

T. 198 R. 28 S. Mer. N.F. CHIPPEWA County ITASCA State MN
QUARTER BET Corner common to sections 7 and 8

EXISTING SURVEYS

Original Government Survey

Year surveyed 1875 B.C. BALDWIN
 Original monument WOOD POST
(Wood post, stone, pile of stones, pipe, etc.)

Bearing Trees

Species	<u>CEDAR</u>	<u>TAM.</u>
Diameter	<u>8</u>	<u>4</u>
Bearing	<u>S8E</u>	<u>N46W</u>
Distance	<u>18 LKS.</u>	<u>10 LKS.</u>
	<u>11.9'</u>	<u>6.6'</u>

Subsequent Corner Restoration

Year surveyed 1927 By ITASCA COUNTY
 Where filed or recorded PLAT ON FILE
 Monument SET 1" IRON PIPE
(Original, concrete post, iron rod, etc.)

Bearing Trees, Reference Objects

Species	<u>CEDAR</u>	<u>CEDAR</u>
Diameter	<u>10</u>	<u>12</u>
Bearing	<u>S69E</u>	<u>S43W</u>
Distance	<u>32.4</u>	<u>27.9'</u>

Original Evidence Found

Year of search 1927 By B.C. WARNER
 Monument found NOT STATED OR BT'S.

Original Bearing Trees Found

Species	_____
Diameter	_____
Bearing	_____
Distance	_____

Evidence of Subsequent Corner Restoration Found

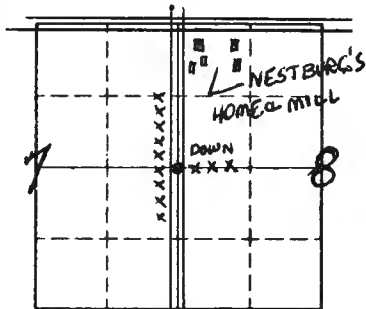
Year of search 10-25-79 By C. KRAUSE
FD. 1 1/2" OO. X IRON PIPE IN WEST WHEEL
RVT OF N-S TSP. ROAD - FD. BOTH COUNTY BT'S.
RUSTED TAG ON SW BT - FENCE LINE N-S
TO WEST OF CORNER - AND OLD FENCE LINE
EAST (WIRE DOWN) POSTS VISABLE

Bearing Trees, Reference Objects

CEDAR STUB	<u>CEDAR</u>
<u>10" X 48"</u>	<u>17</u>
<u>S63E</u>	<u>S49W</u>
<u>32.4</u>	<u>27.9</u>

ALL SCRIBE VISABLE

CLOSED TO SE SIDE - BUT VISABLE



Sketch

○ Corner ▣ F.S. Land

Relation of Evidence to Record Features Along Section Lines

Section line to sections _____
 Object _____
 Record distance _____
 Measured distance _____

Other Evidence

Describe evidence of use and occupation such as roads, fences, clearings, timber cutting lines, plantations, etc.. Cite source of testimony if any.

N-S FENCE LINE WEST OF CORNER
DOWN WIRE TO EAST
CORNER IN WEST WHEEL RVT OF N-S TSP. ROAD

At time of search:

1. Did you have the record description?

Yes No _____

2. How was search area located?

Pacing, chaining, photos, maps,
 etc. _____

3. Mon hours spent in search 1 HR.

4. Do you think additional search might
 recover evidence? Yes _____ No

Perpetuation Record

Monument and accessories established. Include brief description of area. _____

Certified corner restoration certificate prepared: Yes _____ No _____

Filed in county records at _____ Date _____ County Document No. _____

Identified on aerial photo No. _____ Which is filed at _____

5. Signature Cubert R. Kravins

T. 148 R. 28 S. 5 Mer. N.F. CHAPPEWA County ITASCA State MN
 Corner common to sections _____, _____, 7 and 8

EXISTING SURVEYS

Original Government Survey
 Year surveyed 1875 B.C. BALDWIN
 Original monument WOOD POST
(Wood post, stone, pile of stones, pipe, etc.)

Bearing Trees
 Species CEDAR TAM
 Diameter 8 4
 Bearing S8E N46W
 Distance 18 LKS. 10 LKS.
11.9' 6.6'

Subsequent Corner Restoration
 Year surveyed 1927 By P.C. WARNER CO. SUR.
 Where filed or recorded PLAT AT COURTHOUSE.
 Monument IRON PIPE
(Original, concrete post, iron rod, etc.)

Bearing Trees, Reference Objects
 Species CEDAR CEDAR
 Diameter 10 12
 Bearing S69E S42W
 Distance 32.4' 27.9'

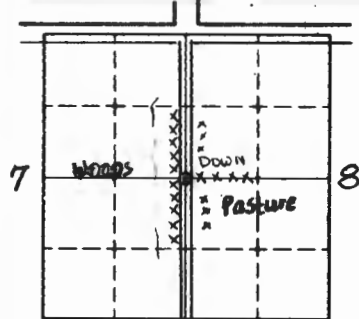
Original Evidence Found
 Year of search _____ By _____
 Monument found _____

Original Bearing Trees Found
 Species _____
 Diameter _____
 Bearing _____
 Distance _____

Evidence of Subsequent Corner Restoration Found
 Year of search 10-25-79 By C. KRUSE G. BRAMA
FL. 1 1/2" X 20" IRON PIPE IN PLACE 1" BELOW ROAD
IN WEST DRIVING TRACK - OLD FENCE LINE
BRS. EAST OF CORNER (DOWN) OLD FENCE RUN
N-S ON WEST SIDE OF ROAD
DROVE IRON DOWN 4" BELOW SURFACE

Bearing Trees, Reference Objects
CEDAR SNAG LIVING CEDAR
48" HIGH X 10" DIA. 17"
S63E S49W
32.4' 27.9'

ALL SCRIBE VISIBLE SCRIBE CLOSED



Sketch

○ Corner ▨ F.S. Land

Relation of Evidence to Record Features Along Section Lines

Section line to sections _____
 Object _____
 Record distance _____
 Measured distance _____

Other Evidence

Describe evidence of use and occupation such as roads, fences, clearings, timber cutting lines, plantations, etc.. Cite source of testimony if any.

WIRE FENCE BRS N-S 15' WEST OF CORNER MOSTLY DOWN
SOME GROWN INTO TREES

FENCE POSTS STANDING RUN EAST FROM CORNER
CORNER IN WEST WHEEL TRACK OF N-S TSP. ROAD
FOUND OLD COUNTY LOCATION PASTER NAILED TO SW BT.
PUT FSLP ON NE SIDE OF 17" CEDAR 549 W - 27.9'

At time of search:

1. Did you have the record description?
 Yes No _____

2. How was search area located?
 Pacing, chaining, photos, maps,
 etc. _____

3. Man hours spent in search 10 MN.

4. Do you think additional search might
 recover evidence? Yes _____ No

5. Signature Curtis R. Kramer

Perpetuation Record 9/28/81 JATB AK

Monument and accessories established. Include brief description of area. SET:
3' Brass Capped Iron Pipe down 8" in road surface
with 1" x 12" gas pipe on North side of BE. Marked T148N R28W
BTs:

Ash	W. Oak	Cedar	Ash	Stk/sign post	S7 - S8
7"	12"	20"	8	3" x 8	1981
543 E	N70 E	545 W	N39 W	West	PLS No.
124.55	74.95	36.25	40.21	33.0'	

(Blazed & scribed spk tags red ring)

Certified corner restoration certificate prepared: Yes _____ No _____

Filed in county records at _____ Date _____ County Document No. _____

Identified on aerial photo No. _____ Which is filed at _____

Index No. G-5
(Alphabetical - Numerical)

LAND CORNER RECORD
(RECTANGULAR SURVEYS)

R9-7 150-4 (Rev. 6/13/67)
GPO 802-127

T. 148 R. 28 S. 5 Mer. N.F. Chippewa County Itasca State Mn
W 1/4 8 Corner common to sections 7 and _____

EXISTING SURVEYS

Original Government Survey

Year surveyed _____

Original monument _____
(Wood post, stone, pile of stones, pipe, etc.)

Bearing Trees

Species _____

Diameter _____

Bearing _____

Distance _____

Original Evidence Found

Year of search _____ By _____

Monument found _____

Original Bearing Trees Found

Species _____

Diameter _____

Bearing _____

Distance _____

Subsequent Corner Restoration

Year surveyed _____ By _____

Where filed or recorded _____

Monument _____
(Signal, concrete post, iron rod, etc.)

Evidence of Subsequent Corner Restoration Found

Year of search 9/28/81 By JA TB AK

Found 1 1/4" x 12" gas pipe down 3" in d
of trail - tied out to set BG.

Bearing Trees, Reference Objects

Species _____

Diameter _____

Bearing _____

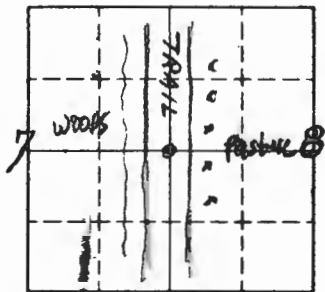
Distance _____

Found BTS:

Bearing Trees, Reference Objects

<u>Cedar</u>	<u>Cedar</u>
<u>8-stub</u>	<u>18"</u>
<u>565E</u>	<u>549W</u>
<u>32.4</u>	<u>27.9</u>

set by JTB



Sketch

○ Corner ▨ F.S. Land

Relation of Evidence to Record Features Along Section Lines

Section line to sections _____
 Object _____
 Record distance _____
 Measured distance _____

Other Evidence

Describe evidence of use and occupation such as roads, fences, clearings, timber cutting lines, plantations, etc.. Cite source of testimony if any. _____

At time of search:

1. Did you have the record description?

Yes _____ No _____

2. How was search area located?

Pacing, chaining, photos, maps,
 etc. _____

3. Man hours spent in search _____

4. Do you think additional search might
 recover evidence? Yes _____ No _____

5. Signature _____

Perpetuation Record

9/20/81 JA TB AK

Monument and accessories established. Include brief description of area. **SET!**

3' Brass Capped Iron Pipe down 8" in road surface
 WITH 1'4" x 12" gas pipe on north side of BC marked T14BNR2BN
 BTs: ^{11/4}

Ash	w Oak	Cedar	Ash	Steel sign post	57.58
7"	12"	20"	8"	3" x 8"	1981
S43 E	N70 E	S45 W	N39 W	WEST	RLS NO
124.55	74.95'	36.25'	40.21'	33.0'	

(Blazed & sealed spk tags red ring)

Certified corner restoration certificate prepared: Yes _____ No _____

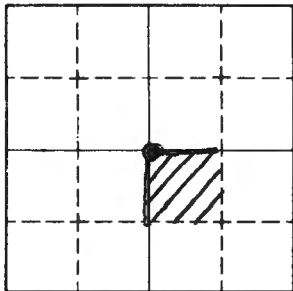
Filed in county records at _____ Date _____ County Document No. _____

Identified on aerial photo No. _____ Which is filed at _____

T. 148 R. 28 S. 5 Mer. N.F. CHIP County ITASCA State MN
C 1/4 Corner common to sections 8 and _____

EXISTING SURVEYS

Original Government Survey	Original Evidence Found
Year surveyed _____	Year of search _____ By _____
Original monument _____ <small>(Wood post, stone, pile of stones, pipe, etc.)</small>	Monument found _____
Bearing Trees	Original Bearing Trees Found
Species _____	Species _____
Diameter _____	Diameter _____
Bearing _____	Bearing _____
Distance _____	Distance _____
Subsequent Corner Restoration	Evidence of Subsequent Corner Restoration Found
Year surveyed <u>8/1979</u> By <u>D. KANE</u>	Year of search _____ By _____
Where filed or recorded _____	_____
Monument <u>BRASS CAP</u> <small>(Original, concrete post, iron rod, etc.)</small>	_____
_____	_____
Bearing Trees, Reference Objects	Bearing Trees, Reference Objects
Species <u>ASH</u> <u>ELM</u> <u>ELM</u> <u>ELM</u>	_____
Diameter <u>8"</u> <u>8"</u> <u>12"</u> <u>11"</u>	_____
Bearing <u>N72E</u> <u>N54W</u> <u>S36E</u> <u>N88E</u>	_____
Distance <u>22.3'</u> <u>34.06</u> <u>25.82'</u> <u>118.55'</u>	_____
Mk'd <u>C 1/4 S 8 BT</u> <u>TAG</u> <u>TAG</u> <u>C 1/4 S 8 BT</u>	_____



Sketch

○ Corner ▨ F.S. Land

Relation of Evidence to Record Features Along Section Lines

Section line to sections _____
 Object _____
 Record distance _____
 Measured distance _____

Other Evidence

Describe evidence of use and occupation such as roads, fences, clearings, timber cutting lines, plantations, etc.. Cite source of testimony if any. _____

At time of search:

1. Did you have the record description?

Yes _____ No _____

2. How was search area located?

Pacing, chaining, photos, maps,
 etc. _____

3. Man hours spent in search _____

4. Do you think additional search might
 recover evidence? Yes _____ No _____

5. Signature D. Kane

Perpetuation Record

Monument and accessories established. Include brief description of area. _____

8' STEEL POST DUE SOUTH 2.77' 54-2, 54-9
8' STEEL POST DUE EAST 3.07 54-2, 54-4

LINE IS BUSHED BLAZED, POSTED, AND
PAINTED TO FSM STANDARDS

Certified corner restoration certificate prepared: Yes _____ No _____

Filed in county records of _____ Date _____ County Document No. _____

Identified on aerial photo No. _____ Which is filed at _____

Index No. 6-8
(Alphabetical - Numerical)

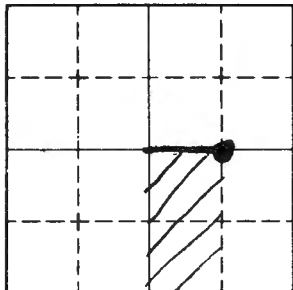
LAND CORNER RECORD
(RECTANGULAR SURVEYS)

R9-7150-4 (Rev. 6/13/67)
 GPO 802-127

T. 148 R. 28 S. 5 Mer. N.F. CHIPPEWA County ITASCA State MN
CE 416 Corner common to sections 8 and _____

EXISTING SURVEYS

Original Government Survey	Original Evidence Found
Year surveyed _____	Year of search _____ By _____
Original monument _____ <small>(Wood post, stone, pile of stones, pipe, etc.)</small>	Monument found _____
Bearing Trees	Original Bearing Trees Found
Species _____	Species _____
Diameter _____	Diameter _____
Bearing _____	Bearing _____
Distance _____	Distance _____
Subsequent Corner Restoration	Evidence of Subsequent Corner Restoration Found
Year surveyed <u>6/4/79</u> By <u>D. KANE</u>	Year of search _____ By _____
Where filed or recorded _____	_____
Monument <u>BRASS CAP</u> <small>(Original, concrete post, iron rod, etc.)</small>	_____
_____	_____
_____	_____
Bearing Trees, Reference Objects	Bearing Trees, Reference Objects
Species <u>ASH</u> <u>ASH</u> <u>BLM</u>	_____
Diameter <u>8"</u> <u>7"</u> <u>13"</u>	_____
Bearing <u>S86W</u> <u>S48W</u> <u>N38W</u>	_____
Distance <u>167.15'</u> <u>64.3'</u> <u>77.85'</u>	_____
Mkd <u>CE 416 SBT</u> <u>TMB</u> <u>TAG</u>	_____



Sketch

○ Corner ▨ F.S. Land

Relation of Evidence to Record Features Along Section Lines

Section line to sections _____
 Object _____
 Record distance _____
 Measured distance _____

Other Evidence

Describe evidence of use and occupation such as roads, fences, clearings, timber cutting lines, plantations, etc.. Cite source of testimony if any.

6" BELOW ROAD SURFACE IN EAST DITCH OF ROAD

At time of search:

1. Did you have the record description?

Yes No _____

2. How was search area located?

Pacing, chaining, photos, maps
 etc. _____

3. Man hours spent in search 25

4. Do you think additional search might recover evidence? Yes _____ No _____

5. Signature D. Kane

Perpetuation Record

Monument and accessories established. Include brief description of area.

4X4 WOOD POST 47.49' DUE WEST

TRUE LINE TO WEST 1/4 MI TO IS BRUSHED, BLAZED, POSTED + PAINTED TO FSM STANDARDS

Certified corner restoration certificate prepared: Yes _____ No _____

Filed in county records at _____ Date _____ County Document No. _____

Identified on aerial photo No. _____ Which is filed at _____

Index No. B,9-10
(Alphabetical - Numerical)

LAND CORNER RECORD
(RECTANGULAR SURVEYS)

R9-7150-4 (Rev. 6/13/67)
 GPO 802-127

T. 148 N R. 28 W 5th Mer. N.F. CHIPPEN County ITASKA State MINN
SMC E-W 1/4 line Corner common to sections 9 and _____

EXISTING SURVEYS

Original Government Survey

Year surveyed _____
 Original monument _____
(Wood post, stone, pile of stones, pipe, etc.)

Bearing Trees

Species _____
 Diameter _____
 Bearing _____
 Distance _____

Subsequent Corner Restoration

Year surveyed. 1992 By KOWMAN & DOUSEN INC.
 Where filed or recorded USFS & IT. Co.
 Monument 2" X 48" BRASS CAP MONUMENT UP
(Original, concrete post, iron rod, etc.)
3" - 49" ± WEST TO LAKE

Bearing Trees, Reference Objects

Species	<u>BIRCH</u>	<u>BIRCH</u>	<u>ASH</u>	<u>Sign post</u>
Diameter	<u>6"</u>	<u>6"</u>	<u>6"</u>	
Bearing	<u>S67°W</u>	<u>S33°E</u>	<u>N65°W</u>	<u>WEST</u>
Distance	<u>13.45</u>	<u>24.15</u>	<u>23.77</u>	<u>3.0</u>

Original Evidence Found

Year of search _____ By _____
 Monument found _____

Original Bearing Trees Found

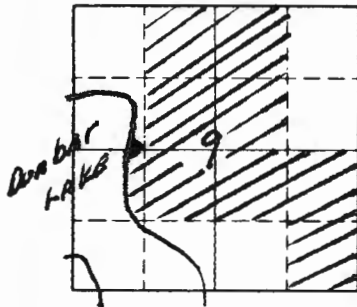
Species _____
 Diameter _____
 Bearing _____
 Distance _____

Evidence of Subsequent Corner Restoration Found

Year of search _____ By _____

Bearing Trees, Reference Objects

Relation of Evidence to Record Features Along Section Lines



Sketch

○ Corner ▨ F.S. Land

Section line to sections _____
 Object _____
 Record distance _____
 Measured distance _____

Other Evidence

Describe evidence of use and occupation such as roads, fences, clearings, timber cutting lines, plantations, etc.. Cite source of testimony if any. _____

At time of search:

1. Did you have the record description?

Yes _____ No _____

2. How was search area located?

Pacing, chaining, photos, maps,
 etc. _____

3. Man hours spent in search _____

4. Do you think additional search might

recover evidence? Yes _____ No _____

5. Signature _____

Perpetuation Record

Monument and accessories established. Include brief description of area. _____

Certified corner restoration certificate prepared: Yes _____ No

Filed in county records at ITASCA Date _____ County Document No. _____

Identified on aerial photo No. _____ Which is filed at _____

Index No. 6-10
(Alphabetical - Numerical)

LAND CORNER RECORD
(RECTANGULAR SURVEYS)

RD-7150-4 (Rev. 6/13/67)
 GPO 802-127

T. 188N R. 28W 5th Mer. N.F. CHIPPWA County ITASCA State MIN
SW 1/4 Corner common to sections 9 and _____

EXISTING SURVEYS

Original Government Survey

Year surveyed _____

Original monument _____
(Wood post, stone, pile of stones, pipe, etc.)

Bearing Trees

Species _____

Diameter _____

Bearing _____

Distance _____

Original Evidence Found

Year of search _____ By _____

Monument found _____

Original Bearing Trees Found

Species _____

Diameter _____

Bearing _____

Distance _____

Subsequent Corner Restoration

Year surveyed. 1992 By KOLAR & OSWEN INC.

Where filed or recorded USFS & IT. Co.

Monument 2" X 48" BRASS CAP MONUMENT UP
(Original, concrete post, iron rod, etc.)
8" - APPROX. 15' E EAST OF WEST EDGE OF
CLEAR CUT - YOUNG SPRUCE PLANTATION

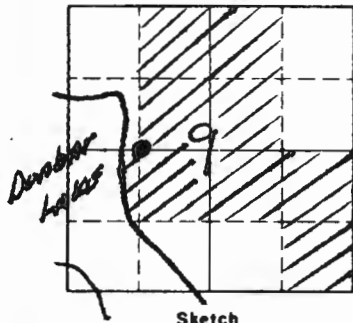
Evidence of Subsequent Corner Restoration Found

Year of search _____ By _____

Bearing Trees, Reference Objects

Species	<u>ASPEN</u>	<u>ASPEN</u>	<u>ASPEN</u>	<u>SIGN POST</u>
Diameter	<u>11"</u>	<u>11</u>	<u>12</u>	
Bearing	<u>S37°W</u>	<u>N63°W</u>	<u>S89°W</u>	<u>WEST</u>
Distance	<u>68.92</u>	<u>64.18</u>	<u>81.60</u>	<u>4.0</u>
	<u>SIGN POST North - 4.0</u>			

Bearing Trees, Reference Objects



Sketch

○ Corner ▨ F.S. Land

Relation of Evidence to Record Features Along Section Lines

Section line to sections _____

Object _____

Record distance _____

Measured distance _____

Other Evidence

Describe evidence of use and occupation such as roads, fences, clearings, timber cutting lines, plantations, etc.. Cite source of testimony if any. _____

At time of search:

1. Did you have the record description?

Yes _____ No _____

2. How was search area located?

Pacing, chaining, photos, maps,
etc. _____

3. Man hours spent in search _____

4. Do you think additional search might

recover evidence? Yes _____ No _____

5. Signature _____

Perpetuation Record

Monument and accessories established. Include brief description of area. _____

Certified corner restoration certificate prepared: Yes _____ No _____

Filed in county records at _____ Date _____ County Document No. _____

Identified on aerial photo No. _____ Which is filed at _____

Index No. B-12
(Alphabetical - Numerical)

LAND CORNER RECORD
(RECTANGULAR SURVEYS)

RD-7150-4 (Rev. 6/13/67)
 GPO 802-127

T. 148N R. 28W 5TH Mer. N.F. CHIPPAWA County ITASCA State MN
C6 1/16 Corner common to sections 9 and _____

EXISTING SURVEYS

Original Government Survey

Year surveyed _____
 Original monument _____
(Wood post, stone, pile of stones, pipe, etc.)

Bearing Trees

Species _____
 Diameter _____
 Bearing _____
 Distance _____

Original Evidence Found

Year of search _____ By _____
 Monument found _____

Original Bearing Trees Found

Species _____
 Diameter _____
 Bearing _____
 Distance _____

Subsequent Corner Restoration

Year surveyed. 1992 By KOUMEN & OSUFSEA INC.
 Where filed or recorded USFS & IT. Co.
 Monument USFS 2" x 48" BRASS CAP MONUMENT
(Original, concrete post, iron rod, etc.)
40 8" APPROX 25' North of Forest Rd.

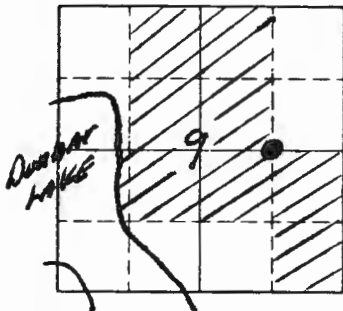
Evidence of Subsequent Corner Restoration Found

Year of search _____ By _____

Bearing Trees, Reference Objects

Species	<u>N. Pine</u>	<u>MADLE</u>	<u>BALSAM</u>	<u>Sign Posts</u>
Diameter	<u>7"</u>	<u>4"</u>	<u>7"</u>	
Bearing	<u>N41°E</u>	<u>S86°E</u>	<u>N10°W</u>	<u>N 8° E</u>
Distance	<u>48.06</u>	<u>19.74</u>	<u>5.29</u>	<u>4.0</u>

Bearing Trees, Reference Objects



Sketch

○ Corner ▨ F.S. Land

Relation of Evidence to Record Features Along Section Lines

Section line to sections _____
 Object _____
 Record distance _____
 Measured distance _____

Other Evidence

Describe evidence of use and occupation such as roads, fences, clearings, timber cutting lines, plantations, etc.. Cite source of testimony if any. _____

At time of search:

1. Did you have the record description?

Yes _____ No _____

2. How was search area located?

Pacing, chaining, photos, maps, etc. _____

3. Man hours spent in search _____

4. Do you think additional search might recover evidence? Yes _____ No _____

5. Signature _____

Perpetuation Record

Monument and accessories established. Include brief description of area. _____

Certified corner restoration certificate prepared: Yes _____ No _____

Filed in county records at _____ Date _____ County Document No. _____

Identified on aerial photo No. _____ Which is filed at _____

Index No. B-13
(Alphabetical - Numerical)

LAND CORNER RECORD
(RECTANGULAR SURVEYS)

RP-7150-4 (Rev. 6/13/67)
GPO 802-127

T. 148N R. 25W 5th Mer. N.F. Chippewa County ITASCA State MN
1/4 Corner common to sections 9 and 10

EXISTING SURVEYS

Original Government Survey

Year surveyed 1875 B.C. Baldwin
Original monument SET POST
(Wood post, stone, pile of stones, pipe, etc.)

Bearing Trees

Species LIND BIRCH
Diameter 8" 8"
Bearing S37°E S88°W
Distance 66 LKS 86 LKS
43.56 56.76

Subsequent Corner Restoration

Year surveyed 1914 By J. Siverts IT. Co. Rd Survey
Where filed or recorded Surveyors Record IT. Co. Page 18
Monument DOES NOT MENTION TYPE OF MON.
(Original, concrete post, iron rod, etc.)

Bearing Trees, Reference Objects

Species ASH SAPRUS
Diameter 12" 18"
Bearing N76°37'E S49°12'W
Distance 51.5 58.2

Original Evidence Found

Year of search 1914 By J. Siverts IT. Co.
Monument found STAKES COR. RE-ESTABLISHED

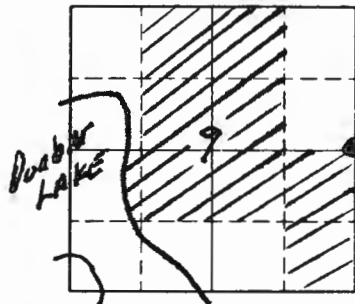
Original Bearing Trees Found

Species _____
Diameter _____
Bearing _____
Distance _____

Evidence of Subsequent Corner Restoration Found

Year of search 12-13-78 By CURT KRUSE USFS
CHAINED SOUTH FROM SEC. COR. TO NO. 2600'
NO EVIDENCE FOUND - APPROX COR. TAG FOUND
ON 19" ASPEN N84W, 35' FROM CO. DIST. AS
MEASURED ALONG CENTER OF ROAD.

Bearing Trees, Reference Objects



Sketch

○ Corner ▨ F.S. Land

Relation of Evidence to Record Features Along Section Lines

Section line to sections _____
 Object _____
 Record distance _____
 Measured distance _____

Other Evidence

Describe evidence of use and occupation such as roads, fences, clearings, timber cutting lines, plantations, etc.. Cite source of testimony if any. 6-1986 Bill O'SULLEN BUS doing private survey in Sec. 10, searched for Cor. Nothing Found except TAG on ASPEN at APPROX COR. 5-6-92 Bill O. & Terry H. K&O Surveyors - No TRACE of Cor. find APPROX COR. TAG on ASPEN west Side Road.

At time of search:

1. Did you have the record description?

Yes No _____

2. How was search area located?

Pacing, chaining, photos, maps, etc. TRAVEL

3. Man hours spent in search 4

4. Do you think additional search might recover evidence? Yes _____ No

5. Signature WOD

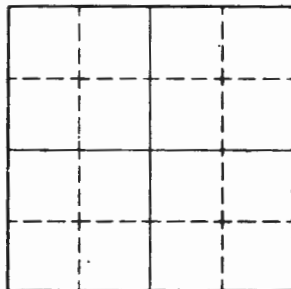
Perpetuation Record

Monument and accessories established. Include brief description of area. 10-26-92 K&O Surveyors SET 2" X 24" BRASS CAP MON. DOWN 10" 3' WEST OF S Co. Rd. 149 7" ASPEN N91°W - 53.46 SPK SW FACE UP 1.0 6" ASPEN N70°E - 91.10 SPK NO. FACE UP 1.0 6" ASPEN N88°W - 52.36 SPK So. FACE UP 1.0 2" STEEL SIGN POST WEST - 33.0 FEET

Certified corner restoration certificate prepared: Yes No 436574

Filed in county records at ITASCA Date 4/23/92 County Document No. _____

Identified on aerial photo No. _____ Which is filed at _____



Sketch

○ Corner ▨ F.S. Land

Relation of Evidence to Record Features Along Section Lines

Section line to sections _____
 Object _____
 Record distance _____
 Measured distance _____

Other Evidence

Describe evidence of use and occupation such as roads, fences, clearings, timber cutting lines, plantations, etc.. Cite source of testimony if any. _____

At time of search:

1. Did you have the record description?

Yes _____ No _____

2. How was search area located?

Pacing, chaining, photos, maps, etc. _____

3. Man hours spent in search _____

4. Do you think additional search might recover evidence? Yes _____ No _____

5. Signature _____

Perpetuation Record

Monument and accessories established. Include brief description of area. _____

Certified corner restoration certificate prepared: Yes _____ No _____

Filed in county records at _____ Date _____ County Document No. _____

Identified on aerial photo No. _____ Which is filed at _____

Index No. G-21
(Alphabetical - Numerical)

LAND CORNER RECORD
(RECTANGULAR SURVEYS)

R9-7150-4 (Rev. 6/13/67)
 GPO 802-127

T. 148N R. 28W 5th Mer. N.F. CHIPPewa County ITASCA State MN
1/4 Corner common to sections 11 and 12

EXISTING SURVEYS

Original Government Survey

Year surveyed 1875 B.C. BALDWIN
 Original monument wood post
(Wood post, stone, pile of stumps, pipe, etc.)

Bearing Trees

Species	<u>TAMARACK</u>	<u>TAMARACK</u>
Diameter	<u>6"</u>	<u>12"</u>
Bearing	<u>WEST</u>	<u>S81°E</u>
Distance	<u>3.05 CMS</u> <u>201.30'</u>	<u>14 LKS.</u> <u>9.24'</u>

Subsequent Corner Restoration

Year surveyed 1993 By GERMAN (C&D INC.)
 Where filed or recorded USFS & IC DSM
 Monument 2 1/2" X 4 1/8" USFS BRASS CAP
(Original, concrete post, iron rod, etc.)
MONUMENT UP 0.30 FEET ABOVE
SURFACE OF GROUND

Bearing Trees, Reference Objects

Species	<u>ASH</u>	<u>ASH</u>	<u>ASH</u>	<u>Steel</u>
Diameter	<u>5"</u>	<u>9"</u>	<u>4"</u>	<u>Sign Post</u>
Bearing	<u>N10°E</u>	<u>S67°E</u>	<u>S43°W</u>	<u>SOUTH</u>
Distance	<u>8.50</u>	<u>46.45</u>	<u>33.56</u>	<u>3.9</u>

Original Evidence Found

Year of search 1993 By GERMAN (C&D INC.)
 Monument found NONE

Original Bearing Trees Found

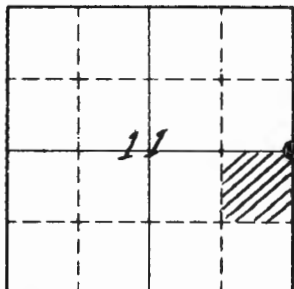
Species	_____
Diameter	_____
Bearing	_____
Distance	_____

Evidence of Subsequent Corner Restoration Found

Year of search _____ By _____

Bearing Trees, Reference Objects

Species	_____
Diameter	_____
Bearing	_____
Distance	_____



Sketch

○ Corner ▨ F.S. Land

Relation of Evidence to Record Features Along Section Lines

Section line to sections _____
 Object _____
 Record distance _____
 Measured distance _____

Other Evidence

Describe evidence of use and occupation such as roads, fences, clearings, timber cutting lines, plantations, etc.. Cite source of testimony if any. _____

At time of search:

1. Did you have the record description?

Yes No _____

2. How was search area located?

Pacing, chaining, photos, maps, etc. TRAVERSE

3. Man hours spent in search 6

4. Do you think additional search might recover evidence? Yes _____ No

5. Signature WCO

Perpetuation Record

Monument and accessories established. Include brief description of area.

CORNER IS IN SWAMP AREA - ASH
RED LINE TO SOUTH FOR 1/4 MILE

Certified corner restoration certificate prepared: Yes No 449792

Filed in county records at ITASCA Date 2/14/94 County Document No. 449792

Identified on aerial photo No. _____ Which is filed at _____

Index No. 6-22
(Alphabetical - Numerical)

LAND CORNER RECORD
(RECTANGULAR SURVEYS)

R9-7150-4 (Rev. 6/13/67)
 GPO 802-127

T. T18N R. 28W 5TH Mer. N.F. CHIPPEWA County ITASCA State MN
 Corner common to section 12 and _____

EXISTING SURVEYS

Original Government Survey

Year surveyed 1994 - Comstock & Davis Inc.
 Original monument 2 1/2" x 4 1/2" USFS BRASS CAP
(Wood post, stone, pile of stones, pipe, etc.)
MONUMENT

Bearing Trees

Species	BALSAM	BALSAM	BALSAM
Diameter	11"	8 1/2"	8"
Bearing	S57°W	N61°W	N6°W
Distance	37.59	40.83	24.73

Subsequent Corner Restoration

Year surveyed _____ By _____
 Where filed or recorded _____
 Monument _____
(Original, concrete post, iron rod, etc.)

Bearing Trees, Reference Objects

Species	_____
Diameter	_____
Bearing	_____
Distance	_____

Original Evidence Found

Year of search _____ By _____
 Monument found _____

Original Bearing Trees Found

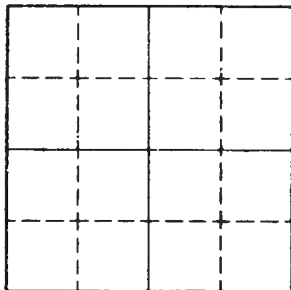
Species	_____
Diameter	_____
Bearing	_____
Distance	_____

Evidence of Subsequent Corner Restoration Found

Year of search _____ By _____

Bearing Trees, Reference Objects

Species	_____
Diameter	_____
Bearing	_____
Distance	_____



Sketch

○ Corner ▨ F.S. Land

Relation of Evidence to Record Features Along Section Lines

Section line to sections _____
Object _____
Record distance _____
Measured distance _____

Other Evidence

Describe evidence of use and occupation such as roads, fences, clearings, timber cutting lines, plantations, etc.. Cite source of testimony if any. _____

At time of search:

1. Did you have the record description?

Yes _____ No _____

2. How was search area located?

Pacing, chaining, photos, maps,
etc. _____

3. Man hours spent in search _____

4. Do you think additional search might
recover evidence? Yes _____ No _____

Perpetuation Record

Monument and accessories established. Include brief description of area. _____

Certified corner restoration certificate prepared: Yes _____ No _____

Filed in county records at _____ Date _____ County Document No. _____

5. Signature _____ Identified on aerial photo No. _____ Which is filed at _____

Index No. 6-23
(Alphabetical - Numerical)

LAND CORNER RECORD
(RECTANGULAR SURVEYS)

R9-7150-4 (Rev. 6/13/67)
GPO 802-127

T. 148N R. 28W 5th Mer. N.F. CHIPPewa County ITASCA State MN
Corner common to sections 12 and _____

EXISTING SURVEYS

Original Government Survey

Year surveyed 1994 - Comstock & Davis Inc.
Original monument 2 1/2" x 48" USFS BRASS CAP
(Wood post, stone, pile of stones, pipe, etc.)
MONUMENT UP 0.40

Bearing Trees

Species	<u>SPRUCE</u>	<u>SPRUCE</u>	<u>ASPEN</u>	<u>STEEL</u>
Diameter	<u>8"</u>	<u>9 1/2"</u>	<u>6"</u>	<u>Sign Posts</u>
Bearing	<u>S32°E</u>	<u>S2°E</u>	<u>N16°W</u>	<u>EAST-3.5'</u>
Distance	<u>97.17</u>	<u>80.29</u>	<u>22.79</u>	<u>South 3.15</u>

Original Evidence Found

Year of search _____ By _____
Monument found _____

Original Bearing Trees Found

Species	_____	_____	_____	_____
Diameter	_____	_____	_____	_____
Bearing	_____	_____	_____	_____
Distance	_____	_____	_____	_____

Subsequent Corner Restoration

Year surveyed _____ By _____
Where filed or recorded _____
Monument _____
(Original, concrete post, wax rod, etc.)

Evidence of Subsequent Corner Restoration Found

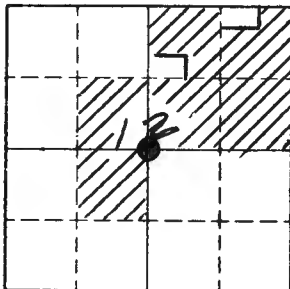
Year of search _____ By _____

Bearing Trees, Reference Objects

Species	_____	_____	_____	_____
Diameter	_____	_____	_____	_____
Bearing	_____	_____	_____	_____
Distance	_____	_____	_____	_____

Bearing Trees, Reference Objects

Species	_____	_____	_____	_____
Diameter	_____	_____	_____	_____
Bearing	_____	_____	_____	_____
Distance	_____	_____	_____	_____



Sketch

○ Corner ▨ F.S. Land

Relation of Evidence to Record Features Along Section Lines

Section line to sections _____
 Object _____
 Record distance _____
 Measured distance _____

Other Evidence

Describe evidence of use and occupation such as roads, fences, clearings, timber cutting lines, plantations, etc.. Cite source of testimony if any. _____

Red line TO EAST & SOUTH

At time of search:

1. Did you have the record description?

Yes _____ No _____

2. How was search area located?

Pacing, chaining, photos, maps, etc. _____

3. Man hours spent in search _____

4. Do you think additional search might

recover evidence? Yes _____ No _____

5. Signature _____

Perpetuation Record

Monument and accessories established. Include brief description of area. _____

Certified corner restoration certificate prepared: Yes _____ No _____

Filed in county records at _____ Date _____ County Document No. _____

Identified an aerial photo No. _____ Which is filed at _____

Index No. G-25
(Alphabetical - Numerical)

LAND CORNER RECORD
(RECTANGULAR SURVEYS)

R9-7150-4 (Rev. 6/13/67)
GPO 502-127

T. 198 R. 28 5th Mer. N.F. Chippewa County Itasca State MN
E 1/4 Corner common to sections 12 and 7

EXISTING SURVEYS

Original Government Survey

Year surveyed 1875 B.C. Baldwin
Original monument set wood post
(wood post, stone, pile of stones, pipe, etc.)

Bearing Trees

Species Balsam Balsam
Diameter 4" 6"
Bearing S60°W S61°E
Distance 4 LKS. 12 LKS.
2.67' 7.92'

Subsequent Corner Restoration

Year surveyed 1994 By Comstock & Davis Inc.
Where filed or recorded USFS & ICOSM
Monument 2 1/2" x 48" USFS BRASS CAP
(Original, concrete post, iron rod, etc.)
MONUMENT UP 0.70 - MONUMENT
IS SET OVER AN 8' STEEL FENCE POST

Bearing Trees, Reference Objects

Species CEDAR CEDAR CEDAR steel
Diameter 9" 18" 14" sign post
Bearing N4°W S60°E S49°W NORTH
Distance 55.80 37.07 52.48 3.2'

Original Evidence Found

Year of search 1993 By Comstock & Davis
Monument found None

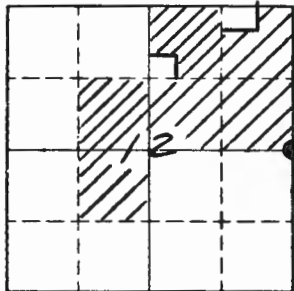
Original Bearing Trees Found

Species _____
Diameter _____
Bearing _____
Distance _____

Evidence of Subsequent Corner Restoration Found

Year of search _____ By _____

Bearing Trees, Reference Objects



Sketch

○ Corner ▨ F.S. Land

Relation of Evidence to Record Features Along Section Lines

Section line to sections _____
 Object _____
 Record distance _____
 Measured distance _____

Other Evidence

Describe evidence of use and occupation such as roads, fences, clearings, timber cutting lines, plantations, etc.. Cite source of testimony if any. _____

At time of search:

1. Did you have the record description?

Yes No _____

2. How was search area located?

Pacing, chaining, photos, maps,
 etc. TRAVERSE

3. Man hours spent in search 6

4. Do you think additional search might

recover evidence? Yes _____ No

5. Signature W. B. [unclear]

Perpetuation Record

Monument and accessories established. Include brief description of area. _____

Red line To North 3 WEST

Certified corner restoration certificate prepared: Yes No 449795

Filed in county records at ITASCA Date 2/14/94 County Document No. ~~449795~~

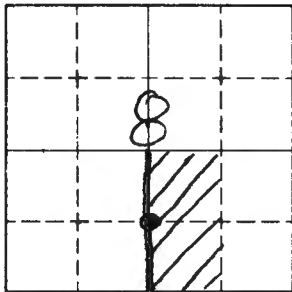
Identified on aerial photo No. _____ Which is filed at _____

T. 148 R. 28 S. 5 Mer. N.F. CHIP County ITASCA State MN
C.S. 1/16 Corner common to sections 8 end _____

EXISTING SURVEYS

Original Government Survey	Original Evidence Found
Year surveyed _____	Year of search _____ By _____
Original monument _____ <small>(Wood post, stone, pile of stones, pipe, etc.)</small>	Monument found _____
Bearing Trees	Original Bearing Trees Found
Species _____	Species _____
Diameter _____	Diameter _____
Bearing _____	Bearing _____
Distance _____	Distance _____
Subsequent Corner Restoration	Evidence of Subsequent Corner Restoration Found
Year surveyed <u>7/1979</u> By <u>D. KANE</u>	Year of search _____ By _____
Where filed or recorded _____	_____
Monument <u>BRASS CAP</u> <small>(Original, concrete post, iron rod, etc.)</small>	_____
_____	_____
_____	_____
Bearing Trees, Reference Objects	Bearing Trees, Reference Objects
Species <u>ELM ELM ELM</u>	_____
Diameter <u>6" 7" 6"</u>	_____
Bearing <u>N60E S62E S84E</u>	_____
Distance <u>26.49' 27.37' 41.9'</u>	_____
<u>Mkd C.S. 1/16 S8, C.S. 1/16 S8 or</u>	_____

BT



Sketch

○ Corner ▨ F.S. Land

Relation of Evidence to Record Features Along Section Lines

Section line to sections _____
 Object _____
 Record distance _____
 Measured distance _____

Other Evidence

Describe evidence of use and occupation such as roads, fences, clearings, timber cutting lines, plantations, etc.. Cite source of testimony if any. _____

At time of search:

1. Did you have the record description?

Yes No _____

2. How was search area located?

Pacing, chaining, photos, maps, etc. _____

3. Man hours spent in search _____

4. Do you think additional search might recover evidence? Yes _____ No _____

5. Signature Don Kane

Perpetuation Record

Monument and accessories established. Include brief description of area. _____

8' STEEL POST DUE SOUTH 2.86' 54-2, 54-9

LINE TO NORTH .25 MI & SOUTH .25 MI. IS BRUSHED, BLAZED, POSTED & PAINTED TO F.S.M. STANDARDS

Certified corner restoration certificate prepared: Yes _____ No _____

Filed in county records at _____ Date _____ County Document No. _____

Identified on aerial photo No. _____ Which is filed at _____

Index No. H-9-10
(Alphabetical - Numerical)

LAND CORNER RECORD
(RECTANGULAR SURVEYS)

RP-7150-4 (Rev. 6/13/67)
 GPO 802-127

T. 148 N R. 28W 5TH Mer. N.F. CHIPPWA County ITASCA State MN
SAC 6 1/2 LINE Corner common to sections 9 and _____

EXISTING SURVEYS

Original Government Survey

Year surveyed _____
 Original monument _____
(Wood post, stone, pile of stones, pipe, etc.)

Bearing Trees

Species _____
 Diameter _____
 Bearing _____
 Distance _____

Subsequent Corner Restoration

Year surveyed. 1992 By KOVACH & OSURSEN INC.
 Where filed or recorded USFS & IT. Co. 10-27-92
 Monument USFS Mon. 2" x 48" up 8" - 57'
(Original, concrete post, iron rod, etc.)
EAST OF SHORE

Bearing Trees, Reference Objects

Species	<u>OAK</u>	<u>OAK</u>	<u>MAPLE</u>	<u>SIGN POST</u>
Diameter	<u>6"</u>	<u>6"</u>	<u>7"</u>	
Bearing	<u>N22°E</u>	<u>EAST</u>	<u>S50°E</u>	<u>WEST</u>
Distance	<u>16.89</u>	<u>21.47</u>	<u>33.27</u>	<u>43.9</u>
	<u>SIGN POST EAST- 4.0</u>			

Original Evidence Found

Year of search _____ By _____
 Monument found _____


Original Bearing Trees Found

Species _____
 Diameter _____
 Bearing _____
 Distance _____

Evidence of Subsequent Corner Restoration Found

Year of search _____ By _____

Bearing Trees, Reference Objects



Sketch

○ Corner ▨ F.S. Land

Relation of Evidence to Record Features Along Section Lines

Section line to sections _____
 Object _____
 Record distance _____
 Measured distance _____

Other Evidence

Describe evidence of use and occupation such as roads, fences, clearings, timber cutting lines, plantations, etc.. Cite source of testimony if any. _____

At time of search:

1. Did you have the record description?

Yes _____ No _____

2. How was search area located?

Pacing, chaining, photos, maps,
 etc. _____

3. Man hours spent in search _____

4. Do you think additional search might

recover evidence? Yes _____ No _____

5. Signature _____

Perpetuation Record

Monument and accessories established. Include brief description of area. _____

Certified corner restoration certificate prepared: Yes _____ No

Filed in county records at ITasca Date _____ County Document No. _____

Identified on aerial photo No. _____ Which is filed at _____

Index No. H-11
(Alphabetical - Numerical)

LAND CORNER RECORD
(RECTANGULAR SURVEYS)

R9-7150-4 (Rev. 6/13/67)
 GPO 802-127

T. 148N R. 28W 5TH Mer. N.F. CHIPPewa County ITASCA State MIN
CS 1/16 Corner common to sections 9 and _____

EXISTING SURVEYS

Original Government Survey

Year surveyed _____
 Original monument _____
(Wood post, stone, pile of stones, pipe, etc.)

Bearing Trees

Species _____
 Diameter _____
 Bearing _____
 Distance _____

Subsequent Corner Restoration

Year surveyed. 1992 By KOLMAN & JOSEPH INC
 Where filed or recorded USFS & IT. Co. 10-29-92
 Monument 2" X 48" BRASS CAP MONUMENT UP 7"
(Original, concrete post, iron rod, etc.)
Red line to EAST & WEST

Bearing Trees, Reference Objects

Species	<u>OAK</u>	<u>OAK</u>	<u>ASH</u>	<u>Sign Post</u>
Diameter	<u>8"</u>	<u>6"</u>	<u>8"</u>	
Bearing	<u>N87°W</u>	<u>N28°E</u>	<u>S55°E</u>	<u>EAST</u>
Distance	<u>12.20</u>	<u>20.41</u>	<u>32.68</u>	<u>3.2</u>

Original Evidence Found

Year of search _____ By _____
 Monument found _____

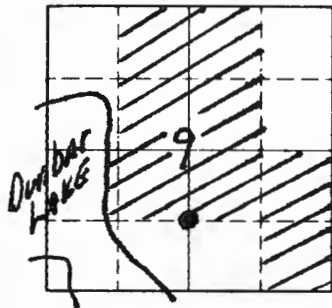
Original Bearing Trees Found

Species _____
 Diameter _____
 Bearing _____
 Distance _____

Evidence of Subsequent Corner Restoration Found

Year of search _____ By _____

Bearing Trees, Reference Objects



Sketch

○ Corner ▨ F.S. Land

Relation of Evidence to Record Features Along Section Lines

Section line to sections _____
 Object _____
 Record distance _____
 Measured distance _____

Other Evidence

Describe evidence of use and occupation such as roads, fences, clearings, timber cutting lines, plantations, etc.. Cite source of testimony if any. _____

At time of search:

1. Did you have the record description?

Yes _____ No _____

2. How was search area located?

Pacing, chaining, photos, maps,
 etc. _____

3. Man hours spent in search _____

4. Do you think additional search might

recover evidence? Yes _____ No _____

5. Signature _____

Perpetuation Record

Monument and accessories established. Include brief description of area. _____

Certified corner restoration certificate prepared: Yes _____ No _____

Filed in county records of _____ Date _____ County Document No. _____

Identified on aerial photo No. _____ Which is filed at _____

Index No. H-12
(Alphabetical - Numerical)

LAND CORNER RECORD
(RECTANGULAR SURVEYS)

R9-7150-4 (Rev. 6/13/67)
GPO 802-127

T. 148N R. 28W 5TH Mer. N.F. CHIPPWA County ITASCA State MN
SE 1/16 Corner common to sections 9 and _____

EXISTING SURVEYS

Original Government Survey

Year surveyed _____
Original monument _____
(Wood post, stone, pile of stones, pipe, etc.)

Bearing Trees

Species _____
Diameter _____
Bearing _____
Distance _____

Subsequent Corner Restoration

Year surveyed 1992 By KODDAR & OLUFSEN INC.
Where filed or recorded USFS & IT. CO. 10-29-92
Monument USFS MON. 2" x 48" up 2"
(Original, concrete post, iron rod, etc.)
Redline South & West

Bearing Trees, Reference Objects

Species	<u>CEDAR</u>	<u>ASH</u>	<u>ASH</u>	<u>Sign Post</u>
Diameter	<u>14"</u>	<u>5"</u>	<u>10"</u>	
Bearing	<u>N31°E</u>	<u>S0°6</u>	<u>S31°W</u>	<u>South</u>
Distance	<u>20.93</u>	<u>11.19</u>	<u>24.75</u>	<u>3.0</u>
	<u>Sign Post West 3.7</u>			

Original Evidence Found

Year of search _____ By _____
Monument found _____


Original Bearing Trees Found

Species _____
Diameter _____
Bearing _____
Distance _____

Evidence of Subsequent Corner Restoration Found

Year of search _____ By _____

Bearing Trees, Reference Objects



Sketch

○ Corner ▨ F.S. Land

Relation of Evidence to Record Features Along Section Lines

Section line to sections _____
 Object _____
 Record distance _____
 Measured distance _____

Other Evidence

Describe evidence of use and occupation such as roads, fences, clearings, timber cutting lines, plantations, etc.. Cite source of testimony if any. _____

At time of search:

1. Did you have the record description?

Yes _____ No _____

2. How was search area located?

Pacing, chaining, photos, maps, etc. _____

3. Man hours spent in search _____

4. Do you think additional search might recover evidence? Yes _____ No _____

Perpetuation Record

Monument and accessories established. Include brief description of area. _____

Certified corner restoration certificate prepared: Yes _____ No ✓

Filed in county records at ITASCA Date _____ County Document No. _____

5. Signature _____ Identified on aerial photo No. _____ Which is filed at _____

Index No. H-21
(Alphabetical - Numerical)

LAND CORNER RECORD
(RECTANGULAR SURVEYS)

RD-7 150-4 (Rev. 6/13/67)
GPO 808-127

T. 148N R. 28W 5th Mer. N.F. Chippewa County ITASCA State MN
S 1/4 Corner common to sections 11 and 12

EXISTING SURVEYS

Original Government Survey

Year surveyed 12/6/1993 Comstock's Davis Inc.
Original monument 2 1/2" X 48" USFS BRASS CAP
(Wood post, stone, pile of stones, pipe, etc.)
MONUMENT UP 0.56 FEET

Bearing Trees

Species	Diameter	Bearing	Distance
<u>ASH</u>	<u>6"</u>	<u>S76°E</u>	<u>45.25</u>
<u>SPRUCE</u>	<u>7"</u>	<u>N23°E</u>	<u>58.90</u>
<u>TAMMUCK</u>	<u>9"</u>	<u>N4°W</u>	<u>40.70</u>
<u>Steel</u>	<u>Sign post</u>	<u>North</u>	<u>2.9'</u>

Original Evidence Found

Year of search _____ By _____
Monument found _____

Original Bearing Trees Found

Species	Diameter	Bearing	Distance
_____	_____	_____	_____
_____	_____	_____	_____
_____	_____	_____	_____

Subsequent Corner Restoration

Year surveyed _____ By _____
Where filed or recorded _____
Monument _____
(Original, concrete post, iron rod, etc.)

Evidence of Subsequent Corner Restoration Found

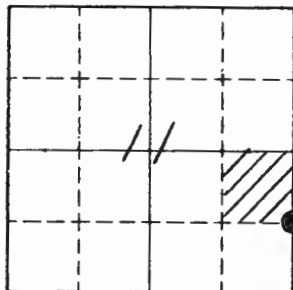
Year of search _____ By _____

Bearing Trees, Reference Objects

Species	Diameter	Bearing	Distance
_____	_____	_____	_____
_____	_____	_____	_____
_____	_____	_____	_____

Bearing Trees, Reference Objects

Species	Diameter	Bearing	Distance
_____	_____	_____	_____
_____	_____	_____	_____
_____	_____	_____	_____



Sketch

○ Corner ▨ F.S. Land

Relation of Evidence to Record Features Along Section Lines

Section line to sections _____
 Object _____
 Record distance _____
 Measured distance _____

Other Evidence

Describe evidence of use and occupation such as roads, fences, clearings, timber cutting lines, plantations, etc.. Cite source of testimony if any. _____

At time of search:

1. Did you have the record description?

Yes _____ No _____

2. How was search area located?

Pacing, chaining, photos, maps, etc. _____

3. Man hours spent in search _____

4. Do you think additional search might recover evidence? Yes _____ No _____

5. Signature _____

Perpetuation Record

Monument and accessories established. Include brief description of area. _____

Certified corner restoration certificate prepared: Yes _____ No _____

Filed in county records at _____ Date _____ County Document No. _____

Identified on aerial photo No. _____ Which is filed at _____

Index No. H-22
(Alphabetical - Numerical)

LAND CORNER RECORD
(RECTANGULAR SURVEYS)

R9-7150-4 (Rev. 6/13/67)
 GPO 502-127

T. 148 N R. 28 W 5TH Mer. N.F. Chippewa County ITASCA State MN
 Corner common to sections 12 and _____

EXISTING SURVEYS

Original Government Survey

Year surveyed Feb. 1994 - Comstock & Davis Inc.
 Original monument 2 1/2" x 48" USFS BRASS CAP
(Wood post, stone, pile of stones, pipe, etc.)
MONUMENT UP 0.50 FEET

Bearing Trees

Species	<u>SPRUCE</u>	<u>SPRUCE</u>	<u>CEDAR</u>	<u>STEEL</u>
Diameter	<u>9"</u>	<u>5 1/2"</u>	<u>9 1/2"</u>	<u>Sign Posts</u>
Bearing	<u>S80°W</u>	<u>N6°E</u>	<u>N81°E</u>	<u>EAST-3.1</u>
Distance	<u>19.33</u>	<u>46.20</u>	<u>73.79</u>	<u>No. 2.6</u>

Subsequent Corner Restoration

Year surveyed _____ By _____
 Where filed or recorded _____
 Monument _____
(Original, concrete post, iron rod, etc.)

Bearing Trees, Reference Objects

Species _____
 Diameter _____
 Bearing _____
 Distance _____

Original Evidence Found

Year of search _____ By _____
 Monument found _____

Original Bearing Trees Found

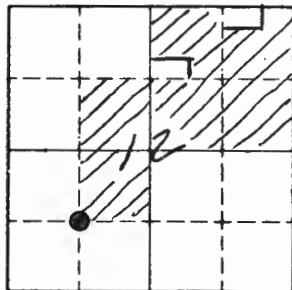
Species _____
 Diameter _____
 Bearing _____
 Distance _____

Evidence of Subsequent Corner Restoration Found

Year of search _____ By _____

Bearing Trees, Reference Objects

Species _____
 Diameter _____
 Bearing _____
 Distance _____



Sketch

○ Corner ▨ F.S. Land

Relation of Evidence to Record Features Along Section Lines

Section line to sections _____
 Object _____
 Record distance _____
 Measured distance _____

Other Evidence

Describe evidence of use and occupation such as roads, fences, clearings, timber cutting lines, plantations, etc.. Cite source of testimony if any. _____

At time of search:

1. Did you have the record description?

Yes _____ No _____

2. How was search area located?

Pacing, chaining, photos, maps, etc. _____

3. Man hours spent in search _____

4. Do you think additional search might recover evidence? Yes _____ No _____

5. Signature _____

Perpetuation Record

Monument and accessories established. Include brief description of area. _____

Certified corner restoration certificate prepared: Yes _____ No _____

Filed in county records at _____ Date _____ County Document No. _____

Identified on aerial photo No. _____ Which is filed at _____

Index No. H-23
(Alphabetical - Numerical)

LAND CORNER RECORD
(RECTANGULAR SURVEYS)

R9-7150-4 (Rev. 6/13/67)
GPO 802-127

T. 148 N R. 28 W 5TH Mer. N.F. Chippew County ITASCA State MN
CS 1/16 Corner common to sections 12 and _____

EXISTING SURVEYS

Original Government Survey

Year surveyed Feb-1994-Comstock & Davis Inc.
Original monument 2 1/2" x 48" USFS BRASS CAP
(Wood post, stone, pile of stones, pipe, etc.)
MONUMENT

Bearing Trees

Species	<u>ASH</u>	<u>ASH</u>	<u>ASH</u>
Diameter	<u>6"</u>	<u>6"</u>	<u>7"</u>
Bearing	<u>SSW</u>	<u>S8°E</u>	<u>N38°E</u>
Distance	<u>15.19</u>	<u>6.80</u>	<u>14.95</u>

Subsequent Corner Restoration

Year surveyed _____ By _____
Where filed or recorded _____
Monument _____
(Original, concrete post, iron rod, etc.)

Bearing Trees, Reference Objects

Species	_____
Diameter	_____
Bearing	_____
Distance	_____

Original Evidence Found

Year of search _____ By _____
Monument found _____

Original Bearing Trees Found

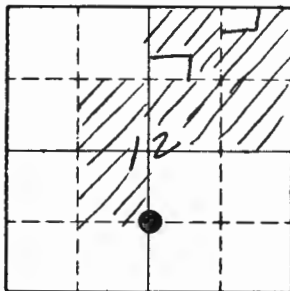
Species	_____
Diameter	_____
Bearing	_____
Distance	_____

Evidence of Subsequent Corner Restoration Found

Year of search _____ By _____

Bearing Trees, Reference Objects

Species	_____
Diameter	_____
Bearing	_____
Distance	_____



Sketch

○ Corner ▨ F.S. Land

Relation of Evidence to Record Features Along Section Lines

Section line to sections _____
 Object _____
 Record distance _____
 Measured distance _____

Other Evidence

Describe evidence of use and occupation such as roads, fences, clearings, timber cutting lines, plantations, etc.. Cite source of testimony if any. _____

At time of search:

1. Did you have the record description?

Yes _____ No _____

2. How was search area located?

Pacing, chaining, photos, maps,
 etc. _____

3. Mon hours spent in search _____

4. Do you think additional search might

recover evidence? Yes _____ No _____

5. Signature _____

Perpetuation Record

Monument and accessories established. Include brief description of area. _____

Certified corner restoration certificate prepared: Yes _____ No _____

Filed in county records of _____ Date _____ County Document No. _____

Identified on aerial photo No. _____ Which is filed at _____

Index No. HJ-9
(Alphabetical - Numerical)

LAND CORNER RECORD
(RECTANGULAR SURVEYS)

R9-7150-4 (Rev. 6/15/67)
 GPO 802-127

T. 148 N R. 28 W 5TH Mer. N.F. CHIPPEWA County ITASKA State MN
MC#10 (So.) Corner common to sections _____, _____, 8 and 9

EXISTING SURVEYS

Original Government Survey
 Year surveyed 1875 B.C. BALDWIN
 Original monument SET POST
(Wood post, stone, pile of stones, pipe, etc.)
Bearing Trees
 Species BIRCH BIRCH
 Diameter 8" 6"
 Bearing N10°W S3°E
 Distance 59 LKS 7 LKS
38.94 4.62

Original Evidence Found
 Year of search 1927 By P.C. Wanner It. Co. Surveyor
 Monument found indicates Gov't Corner AND MARKS
NEW BT'S
Original Bearing Trees Found
 Species —
 Diameter _____
 Bearing _____
 Distance _____

Subsequent Corner Restoration
 Year surveyed 1927 By P.C. Wanner It. Co. Surveyor
 Where filed or recorded ITASKA Co. Recorder
 Monument does not mention type of Mon.
(Original, concrete post, iron rod, etc.)
ASSUME IT TO BE IRON PIPE

Evidence of Subsequent Corner Restoration Found
 Year of search 1950 By CARL J. NEDEBERGE
RLS No. 3277 - NOTE STATES FOUND
1927 RESURVEY BT'S IN PLACE
DEC. 1971 - PLAT OF "DUNBAR VIEW" BY CARL
J. NEDEBERGE RLS 3277 INDICATES CORNER

Bearing Trees, Reference Objects
 Species ELM ASH
 Diameter 8" 5"
 Bearing S71°E S52°W
 Distance 17.9 14.4

Bearing Trees, Reference Objects

Relation of Evidence to Record Features Along Section Lines

Section line to sections _____
 Object _____
 Record distance _____
 Measured distance _____

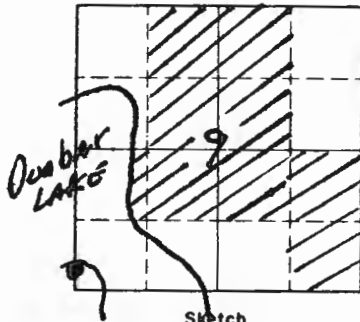
Other Evidence

Describe evidence of use and occupation such as roads, fences, clearings, timber cutting lines, plantations, etc.. Cite source of testimony if any. 5/18/92 Bill O. & Terry H. K&O Surveyors - Find 2 small pieces of pipe approx. 2" diam. and approx 3" long on lake bottom S'-W' from shore - Also find dead ash with possible overgrown BLAZE leading over lake approx 9" dia. S61°W - 14.4' from search area also find GLM stump 549°E 17.9 feet - ICE appears to have destroyed corner

Perpetuation Record

Monument and accessories established. Include brief description of area. 11-2-92 K&O Surveyors set 2" x 24" Brass cap Mon. flush in ground 30.00 feet south of MC position in yard on North side of Public Access
9" BALSAM N39°W 14.14 No BLAZE or PAINT
NW Cor. Foundation of Green Cabin S25°W - 54.4'
NW Cor. Foundation of Green Cabin S56°W - 66.89'
1927 GLM (Stump) 549°E - 17.9'
1927 ASH (dead) S61°W - 14.4'

Certified corner restoration certificate prepared: Yes No 426573
 Filed in county records at ITASCA Date 11/23/92 County Document No. _____
 Identified on aerial photo No. _____ Which is filed at _____



Sketch

○ Corner ▨ F.S. Land

At time of search:

1. Did you have the record description?

Yes No _____

2. How was search area located?

Pacing, chaining, photos, maps, etc. TRAVEL

3. Man hours spent in search 4

4. Do you think additional search might recover evidence? Yes _____ No

5. Signature WCO

Index No. J-5
(Alphabetical - Numerical)

LAND CORNER RECORD
(RECTANGULAR SURVEYS)

RD-7150-4 (Rev. 6/13/67)
 GPO 502-127

T. 148N R. 28W Mer. N.F. Chippewa County Itasca State MN
Section Corner common to sections 7, 8, 17 and 18

EXISTING SURVEYS

Original Government Survey

Year surveyed 1875 GLO

Original monument (Wood post, stone, pile of stones, pipe, etc.)

Bearing Trees

Species _____

Diameter _____

Bearing _____

Distance _____

Original Evidence Found

Year of search _____ By _____

Monument found _____

Original Bearing Trees Found

Species _____

Diameter _____

Bearing _____

Distance _____

Subsequent Corner Restoration

Year surveyed _____ By _____

Where filed or recorded _____

Monument (Original, concrete post, iron rod, etc.)

Evidence of Subsequent Corner Restoration Found

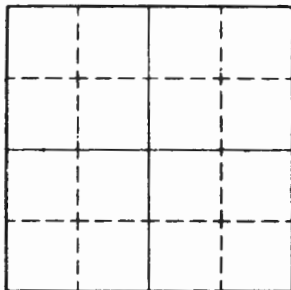
Year of search 1976 By Okerman
placed 2" x 60" brass cap monument

Bearing Trees, Reference Objects

Species	_____	_____	_____
Diameter	_____	_____	_____
Bearing	_____	_____	_____
Distance	_____	_____	_____

Bearing Trees, Reference Objects

<u>Dam</u>	<u>N. Pine</u>	<u>W Pine</u>	<u>W Pine</u>
<u>9"</u>	<u>13"</u>	<u>18"</u>	<u>21"</u>
<u>N27°W</u>	<u>N29°E</u>	<u>N82°W</u>	<u>S33°W</u>
<u>106.40'</u>	<u>84.00'</u>	<u>116.30'</u>	<u>73.70'</u>
<u>Sign Post</u>	<u>W 3.20'</u>		



Sketch

Corner F.S. Land

Relation of Evidence to Record Features Along Section Lines

Section line to sections _____
 Object _____
 Record distance _____
 Measured distance _____

Other Evidence

Describe evidence of use and occupation such as roads, fences, clearings, timber cutting lines, plantations, etc.. Cite source of testimony if any. _____

At time of search:

1. Did you have the record description?

Yes _____ No _____

2. How was search area located?

Pacing, chaining, photos, maps, etc. _____

3. Man hours spent in search _____

4. Do you think additional _____

recover evidence? Yes _____ No _____

Perpetuation Record

Monument and accessories established. Include brief description of area. _____

CERTIFICATE FILED

Certified correct. This certificate prepared: 9/15/81 Yes *Sam Oskerman* No _____

Filed in county records at Itasca Date 9/15/81 County Document No. 347811

5. Signature _____

Identified on aerial photo No. _____ Which is filed at _____

Index No. J-7
(Alphabetical - Numerical)LAND CORNER RECORD
(RECTANGULAR SURVEYS)R9-7150-4 (Rev. 6/13/67)
GPO 802-127T. 148 R. 28 Mer. N.F. CHIP County ITASCA State MN
Y4 Corner common to sections 8 and 17

EXISTING SURVEYS

Original Government Survey

Year surveyed _____

Original monument _____
(Wood post, stone, pile of stones, pipe, etc.)

Bearing Trees

Species _____

Diameter _____

Bearing _____

Distance _____

Subsequent Corner Restoration

Year surveyed 7/1979 By DON KANE

Where filed or recorded _____

Monument _____
(Original, concrete post, iron rod, etc.)

Bearing Trees, Reference Objects

Species CEEDAR CEEDAR ASHDiameter 14" 15" 8"Bearing S 88 E N 2 W N 47 1/2 EDistance 50.36' 40.8' 39.3'NRD Y4 S17 BT TAG TAG

Original Evidence Found

Year of search _____ By _____

Monument found _____

Original Bearing Trees Found

Species _____

Diameter _____

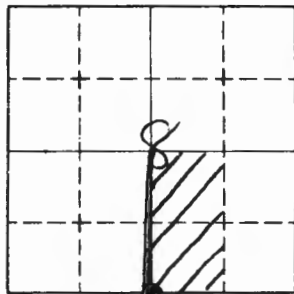
Bearing _____

Distance _____

Evidence of Subsequent Corner Restoration Found

Year of search _____ By _____

Bearing Trees, Reference Objects



Sketch 17

○ Corner ▨ F.S. Land

Relation of Evidence to Record Features Along Section Lines

Section line to sections _____
 Object _____
 Record distance _____
 Measured distance _____

Other Evidence

Describe evidence of use and occupation such as roads, fences, clearings, timber cutting lines, plantations, etc.. Cite source of testimony if any. _____

At time of search:

1. Did you have the record description?

Yes No _____

2. How was search area located?

Pacing, chaining, photos, maps,
 etc. _____

3. Man hours spent in search _____

4. Do you think additional search might
 recover evidence? Yes _____ No _____

5. Signature

Don Kane

Perpetuation Record

Monument and accessories established. Include brief description of area. _____

8' STEEL POST 3.77' DUE NORTH 54-2, 54-9

LINE .50 NORTH IS BRUSHED BLAZED
 POSTED & PAINTED TO FSM STANDARDS

Certified corner restoration certificate prepared: Yes _____ No _____

Filed in county records at _____ Date _____ County Document No. _____

Identified on aerial photo No. _____ Which is filed at _____

Index No. J-9
(Alphabetical - Numerical)LAND CORNER RECORD
(RECTANGULAR SURVEYS)R9-7150-4 (Rev. 6/13/67)
GPO 502-127T. 148 R. 28 S. 5 Mer. N.F. CHIPPEWA County ITASCA State MN
SECTION Corner common to sections 8, 9, 16 and 17

EXISTING SURVEYS

Original Government Survey

Year surveyed _____
Original monument _____
(Wood post, stone, pile of stones, pipe, etc.)

Bearing Trees

Species _____
Diameter _____
Bearing _____
Distance _____

Subsequent Corner Restoration

Year surveyed N-16-76 By C. KRAUSE, LINDSETH
Where filed or recorded _____
Monument _____
(Original, concrete post, iron rod, etc.)

Bearing Trees, Reference Objects

Species ELM ASH ELM ELM
Diameter 12" 8" 5" 10"
Bearing N6W N76E S53E S47W
Distance 54.1' 90.5' 58.2' 37.3'

Original Evidence Found

Year of search _____ By _____
Monument found _____


Original Bearing Trees Found

Species _____
Diameter _____
Bearing _____
Distance _____

Evidence of Subsequent Corner Restoration Found

Year of search _____ By _____

Bearing Trees, Reference Objects



Sketch

○ Corner ▨ F.S. Land

Relation of Evidence to Record Features Along Section Lines

Section line to sections _____
 Object _____
 Record distance _____
 Measured distance _____

Other Evidence

Describe evidence of use and occupation such as roads, fences, clearings, timber cutting lines, plantations, etc.. Cite source of testimony if any. _____

At time of search:

1. Did you have the record description?

Yes _____ No _____

2. How was search area located?

Pacing, chaining, photos, maps,
 etc. _____

3. Man hours spent in search _____

4. Do you think additional search might

recover evidence? Yes _____ No _____

5. Signature D.K

Perpetuation Record

Monument and accessories established. Include brief description of area. _____

*TRUE LINE IS BRUSHED, BLAZED, POSTED &
 PAINTED TO FSM STANDARD SOUTH TO
 S-R 1/164*

Certified corner restoration certificate prepared: Yes _____ No _____

Filed in county records at _____ Date _____ County Document No. _____

Identified on aerial photo No. _____ Which is filed at _____

Index No. J-9 (CARD 1)
(Alphabetical - Numerical)

LAND CORNER RECORD
(RECTANGULAR SURVEYS)

RP-7150-4 (Rev. 6/13/67)
 GPO 802-127

T. 148N R. 28W 5th Mer. N.F. CHIPPewa County ITASCA State MN.
 SECTION Corner common to sections 8, 9, 16 and 17

EXISTING SURVEYS

Original Government Survey
 Year surveyed 1875 B. C. BALDWIN
 Original monument SET POST
(Wood post, stone, pile of stones, pipe, etc.)

Bearing Trees

Species	BIRCH	BIRCH	ELM	ELM
Diameter	12"	8"	7"	4"
Bearing	N77°W	S73°E	N42°E	S29°W
Distance	11 LKS	42 LKS	13 LKS	42 LKS
	7.26	27.72	8.58	27.72

Original Evidence Found
 Year of search 1918 By IT. Co. Round Lake Rd Survey
 Monument found _____

Original Bearing Trees Found

Species	ELM
Diameter	8"
Bearing	S13°W
Distance	28.0

Subsequent Corner Restoration
 Year surveyed 1918 By IT. Co. Surveyors office
 Where filed or recorded IT. Co. Surveyors office
 Monument NOT STATED
(Original, concrete post, iron rod, etc.)

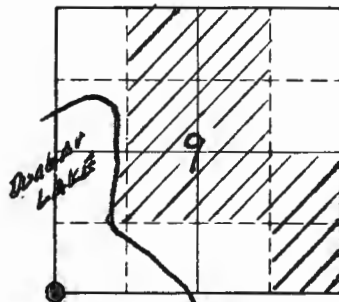
Evidence of Subsequent Corner Restoration Found
 Year of search 1927 By RC. WARREN IT. Co.
SURVEYOR INDICATES CORNER CORNER ON
SUBDIVISION PLAT OF SEC. 8 ASSUME HE
SET IRON PIPE FROM GLO BT'S AS
SHOWN ON SURVEY

Bearing Trees, Reference Objects

Species	Basswood	ELM
Diameter	12"	6"
Bearing	S50°E	N50°W
Distance	41.6	26.0

Bearing Trees, Reference Objects

GLO ELM	GLO BIRCH	ELM	Basswood
8"	16"	8"	12"
S22°W	S87°W (N87°W)	N46°W	S49°E
27.2	7.4	26.0	41.9



Sketch

○ Corner ▨ F.S. Land

Relation of Evidence to Record Features Along Section Lines

Section line to sections _____
 Object _____
 Record distance _____
 Measured distance _____

Other Evidence

Describe evidence of use and occupation such as roads, fences, clearings, timber cutting lines, plantations, etc.. Cite source of testimony if any. 1936 MAPWA BALED USFS - FOUND 874 STAINLESS STEEL PIPE, 610 ELM STUMP & 2-1927 BT'S
1950 - CARL J. NEUBERG ALS # 3277 FOUND 1927 IRON PIPE AND
1 BT - ELM 12" N46°W - 26.0

4-30-71 CARL NEUBERG ALS REPLACED OLD IRON WITH CAPPED 1/2"
PIPE MARKED ALS 3277 AND WITNESSED:
dbl Head SPK in RBA Pole EAST - 12.00 feet
dbl Head SPK in 12" ELM NW - 25.29

Perpetuation Record

Monument and accessories established. Include brief description of area. 5/22/75
LETT KRAUSE USFS FOUND CAPPED IRON SET BY NEUBERG
FOUND 1927 BASSWOOD STUMP PUSHED OVER - DIST. CHECKS GOOD,
FOUND 1927 ELM 12" N46°W - 25.4 WITH SCAR FACING CORNER

SEE CARD #2

At time of search:

1. Did you have the record description?

Yes No _____

2. How was search area located?

Pacing, chaining, photos, maps, etc. TRaverse

3. Man hours spent in search 2

4. Do you think additional search might recover evidence? Yes _____ No

5. Signature WCO

Certified corner restoration certificate prepared: Yes _____ No _____

Filed in county records at _____ Date _____ County Document No. _____

Identified on aerial photo No. _____ Which is filed at _____

Index No. J-9 (and 2)
(Alphabetical - Numerical)LAND CORNER RECORD
(RECTANGULAR SURVEYS)R9-7150-4 (Rev. 6/13/67)
GPO 802-127T. 148N R. 28W 5th Mer. N.F. CHADRONA County ITASCA State MN
SECTION Corner common to sections 8, 9, 16 and 17

EXISTING SURVEYS

Original Government Survey

Year surveyed _____
Original monument _____
(Wood post, stone, pile of stones, pipe, etc.)

Bearing Trees

Species _____
Diameter _____
Bearing _____
Distance _____

Subsequent Corner Restoration

Year surveyed 4/16/1976 By LUT KRAUSE USFS
Where filed or recorded FIELD BK #1, P. 55 - USFS
Monument 2" X 5' GALVANIZED IRON PIPE FILLED
(Original, concrete post, iron rod, etc.)
WITH CONCRETE AND CAPPED WITH 3" DIA.
BRASS TABLET - STEEL SIGN POST SOUTH 3.1
STEEL SIGN POST WEST 2.9

Bearing Trees, Reference Objects

Species ELM ASH ELM ELM
Diameter 12" 8" 5" 10"
Bearing N6°W N76°E S53°E S47°W
Distance 54.1 90.5 58.2 37.3

Original Evidence Found

Year of search _____ By _____
Monument found _____

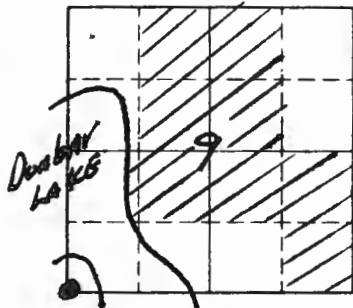
Original Bearing Trees Found

Species _____
Diameter _____
Bearing _____
Distance _____

Evidence of Subsequent Corner Restoration Found

Year of search 4/19/1977 By WILLIAM OKERMAN
RLS #6807 Filed CERT. OF LOCATION
OF GOVT COR. DOC. NO. 347813 IN THE
OFFICE OF THE ITASCA CO. RECORDER ON
THE USFS INFORMATION DATED 4/16/1976

Bearing Trees, Reference Objects



Sketch

○ Corner ▨ F.S. Land

Relation of Evidence to Record Features Along Section Lines

Section line to sections _____
 Object _____
 Record distance _____
 Measured distance _____

Other Evidence

Describe evidence of use and occupation such as roads, fences, clearings, timber cutting lines, plantations, etc.. Cite source of testimony if any. 5/12/1992 Bill O. & Terry H. K&D Surveyors Find USFS Mon in place and tie into TRAVERSE FHS 1976 BTS in place
10-30-92 K&D Surveyors also find 1927 BLM (Stamp) N 35°W - 26.00 and 1971 BT (NEARBY) REA Pole EAST 12.00 - USFS SIGN POSTS West 3.0 & South 3.2

At time of search:

1. Did you have the record description?
 Yes No _____

2. How was search area located?
 Pacing, chaining, photos, maps, etc. TRAVERSE

3. Man hours spent in search 2

4. Do you think additional search might recover evidence? Yes _____ No

5. Signature WLD

Perpetuation Record

Monument and accessories established. Include brief description of area. 10-30-92 K&D Surveyors maintain Cor. and Add 2 new BTS
13" ASH S60°W - 68.74 SPK SO FACE UP 13
5" OAK S52°E - 60.64 SPK No. FACE UP 10

Certified corner restoration certificate prepared: Yes No 436575

Filed in county records of ITASCA Date 4/23/92 County Document No. _____

Identified on aerial photo No. _____ Which is filed at _____

Index No. J-9
(Alphabetical - Numerical)LAND CORNER RECORD
(RECTANGULAR SURVEYS)R9-7150-4 (Rev. 6/13/67)
GPO 802-127T. 148 N. R. 28 W 5 Mer. N.F. Chippewa County Itasca State Mn
Section Corner common to sections 8, 9, 16 and 17

EXISTING SURVEYS

Original Government Survey

Year surveyed 1918 GLO v Itasca Co.
Original monument (Wood post, stone, pile of stones, pipe, etc.)

Bearing Trees

Species _____
Diameter _____
Bearing _____
Distance _____

Subsequent Corner Restoration

Year surveyed _____ By _____
Where filed or recorded _____
Monument (Original, concrete post, iron rod, etc.)

Bearing Trees, Reference Objects

Species _____
Diameter _____
Bearing _____
Distance _____

Original Evidence Found

Year of search _____ By _____
Monument found _____

Original Bearing Trees Found

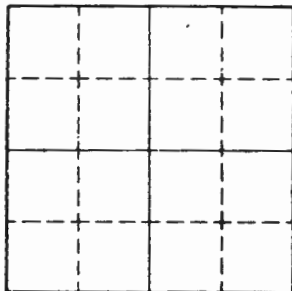
Species _____
Diameter _____
Bearing _____
Distance _____

Evidence of Subsequent Corner Restoration Found

Year of search 1976 By Okerman
placed 2 x 60" brass cap monument

Bearing Trees, Reference Objects

<u>Elm</u>	<u>Ash</u>	<u>Elm</u>	<u>Elm</u>
<u>12"</u>	<u>8"</u>	<u>5"</u>	<u>10"</u>
<u>N6°W</u>	<u>N76°E</u>	<u>S53°E</u>	<u>S47°W</u>
<u>54.10'</u>	<u>90.50'</u>	<u>58.20'</u>	<u>37.30'</u>
<u>Sign Post W 2.90'</u>			



Sketch

○ Corner ▨ F.S. Land

Relation of Evidence to Record Features Along Section Lines

Section line to sections _____

Object _____

Record distance _____

Measured distance _____

Other Evidence

Describe evidence of use and occupation such as roads, fences, clearings, timber cutting lines, plantations, etc.. Cite source of testimony if any. _____

At time of search:

1. Did you have the record description?
Yes _____ No _____

2. How was search area located?
Pacing, chaining, photos, maps,
etc. _____

3. Man hours spent in search _____

4. Do you think additional search might
recover evidence? Yes _____ No _____

5. Signature _____

Perpetuation Record

Monument and accessories established. Include brief description of area. _____

CERTIFICATE FILED


Certified corner restoration certificate prepared: Yes Wm Okerman No _____

Filed in county records at Missouri Date 9/15/81 County Document No. 347813

Identified on aerial photo No. _____ Which is filed at _____

Relation of Evidence to Record Features Along Section Lines

Section line to sections _____
 Object _____
 Record distance _____
 Measured distance _____



Sketch

○ Corner ▨ F.S. Land

Other Evidence

Describe evidence of use and occupation such as roads, fences, clearings, timber cutting lines, plantations, etc.. Cite source of testimony if any. 1971 CARL J. NEUBERG
PLS #3277 PLAT OF "DUNBAR VIEW" DOES NOT SHOW
POSITION FOR MC.

At time of search:

1. Did you have the record description?

Yes No _____

2. How was search area located?

Pacing, chaining, photos, maps, etc. TRAVERSE

3. Man hours spent in search 2

4. Do you think additional search might recover evidence? Yes _____ No

5. Signature WCD

Perpetuation Record

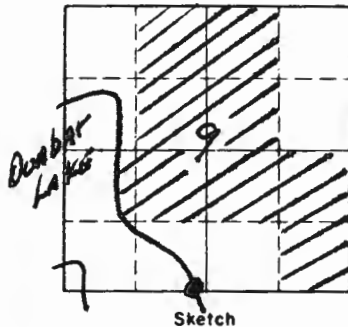
Monument and accessories established. Include brief description of area. _____

Certified corner restoration certificate prepared: Yes No 436 576

Filed in county records at ETASCA Date 4/23/92 County Document No. _____

Identified on aerial photo No. _____ Which is filed at _____

Relation of Evidence to Record Features Along Section Lines



Sketch

○ Corner ▨ F.S. Land

Section line to sections _____
 Object _____
 Record distance _____
 Measured distance _____

Other Evidence

Describe evidence of use and occupation such as roads, fences, clearings, timber cutting lines, plantations, etc.. Cite source of testimony if any. 5/13/92 BIRD, TERRY H.
K&O Surveyors, TRAVERSE TO AREA - FIND NO TRACES OF CORNER ORIGINAL GLO or THAT MENTIONED BY CURT KRAUSE, USFS 9-23-81 - we do find remains of old fence line down - APPROX 72 feet south of TRAVERSE POINT #30

At time of search:

1. Did you have the record description?

Yes No _____

2. How was search area located?

Pacing, chaining, photos, maps, etc. TRAVERSE

3. Man hours spent in search 4

4. Do you think additional search might recover evidence? Yes _____ No

5. Signature WCO

Perpetuation Record

Monument and accessories established. Include brief description of area. 10-30-92
K&O Surveyors SET 2" X 48" BRASS CAP Monument For NCMC 62.53 FEET EAST OF MC POSITION 17'± FROM LAKESHORE
9" OAK N43°W - 51.95 SPE EAST FACE UP .50
9" BALSAM N33°E - 13.98 SPE SO. FACE UP .90
13" OAK S09°W - 60.00 SPE WEST FACE UP 1.0
SIGN POST EAST 3.0

Certified corner restoration certificate prepared: Yes No 436577

Filed in county records at ITASCA Date 11/23/92 County Document No. _____

Identified on aerial photo No. _____ Which is filed at _____

Index No. J-10-11
(Alphabetical - Numerical)

BOOK 2
PAGE 41

LAND CORNER RECORD
(RECTANGULAR SURVEYS)

RD-7 150-4 (Rev. 6/13/67)
GPO 802-127

T. 14B R. 2B S. Mer. N.F. CHIPPEWA County ITASCA State MN
MEANDER COR. BET. Corner common to sections 9 and 16

EXISTING SURVEYS

Original Government Survey

Year surveyed 1875 B.C. BALDWIN
Original monument WOOD POST
(Wood post, stone, pile of stones, pipe, etc.)

Bearing Trees

Species ASH ASH
Diameter 3 4
Bearing N82E N40E
Distance 18 LKS. 36 LKS.
11.88' 23.8'

Subsequent Corner Restoration

Year surveyed _____ By _____
Where filed or recorded _____
Monument _____
(Original, concrete post, iron rod, etc.)

Bearing Trees, Reference Objects

Species _____
Diameter _____
Bearing _____
Distance _____

Original Evidence Found

Year of search _____ By _____
Monument found _____

Original Bearing Trees Found


Species _____
Diameter _____
Bearing _____
Distance _____

Evidence of Subsequent Corner Restoration Found

Year of search 9-23-81 By CK
FD. 1" X 18" IRON PIPE
AND WITNESSES

Bearing Trees, Reference Objects

ASH ASH
8 13
S22E N57E
12.7' 22.2'
SCAR SCAR



Sketch

○ Corner ▣ F.S. Land

Relation of Evidence to Record Features Along Section Lines

Section line to sections _____
 Object _____
 Record distance _____
 Measured distance _____

Other Evidence

Describe evidence of use and occupation such as roads, fences, clearings, timber cutting lines, plantations, etc.. Cite source of testimony if any. _____

CORNER IS ASH SWALE - OLD OPEN FIELD TO SE

At time of search:

1. Did you have the record description?

Yes No _____

2. How was search area located?

Pacing, chaining, photos, maps, etc. _____

3. Man hours spent in search 1 HR.

4. Do you think additional search might recover evidence? Yes _____ No _____

5. Signature _____

Perpetuation Record

Monument and accessories established. Include brief description of area. _____

Certified corner restoration certificate prepared: Yes _____ No _____

Filed in county records at _____ Date _____ County Document No. _____

Identified on aerial photo No. _____ Which is filed at _____

Index No. J-11
(Alphabetical - Numerical)

LAND CORNER RECORD
(RECTANGULAR SURVEYS)

RR-7150-4 (Rev. 6/13/67)
 GPO 802-127

T. 148N R. 28W 5th Mer. N.F. CHIPPewa County ITASCA State MN
1/4 Corner common to sections 9 and 16

EXISTING SURVEYS

Original Government Survey
 Year surveyed 1875 B.C. BALDWIN
 Original monument SET POST
(Wood post, stone, pile of stones, pipe, etc.)
 Bearing Trees
 Species CEDAR BALSAM
 Diameter 6" 6"
 Bearing N20°E S35°W
 Distance 7 LKS. 25 LKS
4.62 16.50

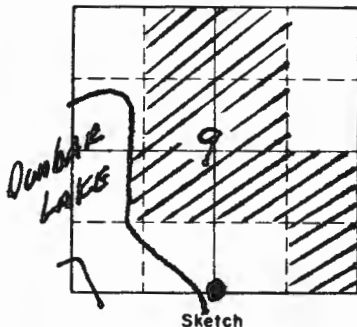
Subsequent Corner Restoration
 Year surveyed 7-15-1953 By IT. Co.
 Where filed or recorded IT. Co. Surveyors off. BK 40, P. 10
 Monument IRON PIPE W/ALUM CAP.
(Original, concrete post, iron rod, etc.)

Bearing Trees, Reference Objects
 Species Great Cedar CEGAR
 Diameter 20" 10"
 Bearing N23°E S2°E
 Distance 4.62 20.8

Original Evidence Found
 Year of search 7-19-35 By HARRISON ADAMS (CCG)
 Monument found NOTES STATE - POST PLACED BY CAGW - FORM 874
 Original Bearing Trees Found
 Species CEGAR
 Diameter 14"
 Bearing N11°E
 Distance .95 CHS
29.7

Evidence of Subsequent Corner Restoration Found
 Year of search 9-23-1981 By CLINT KRAUSE - USFS
Found IT. Co. iron pipe w/ALUM. CAP
24" high AT north edge of ASH Lowland -
SWAMP to South - Found 1953 CEDAR BT
14" SW - 21.15 SCRIBED VISIBLE - woods TRAIL
NE & SW 1510' west of CORNER BK 2, P. 40
9-30-81 USFS MARKED BTS
 Bearing Trees, Reference Objects

Species	<u>ASH</u>	<u>ASH</u>	<u>ASH</u>	<u>Steel Sign</u>
Diameter	<u>7"</u>	<u>7"</u>	<u>7"</u>	<u>Post 8' Long</u>
Bearing	<u>N56°W</u>	<u>S33°W</u>	<u>S26°E</u>	<u>S82°E</u>
Distance	<u>31.31</u>	<u>29.16</u>	<u>29.39</u>	<u>5.0</u>



Sketch

○ Corner ▨ F.S. Land

Relation of Evidence to Record Features Along Section Lines

Section line to sections	_____	_____	_____	_____
Object	_____	_____	_____	_____
Record distance	_____	_____	_____	_____
Measured distance	_____	_____	_____	_____

Other Evidence

Describe evidence of use and occupation such as roads, fences, clearings, timber cutting lines, plantations, etc.. Cite source of testimony if any. 5-6-92 Bill D. & Terry N. K&D Surveyors Find Mon. and Traverses thru - Find 1981 BTs and GLO Cedar BT Line N20°E 4.6 Feet. Corner 10' E East of Trail also 1958 Cedar BT.

At time of search:

1. Did you have the record description?

Yes No _____

2. How was search area located?

Pacing, chaining, photos, maps, etc. TRAVENSE

3. Man hours spent in search 1

4. Do you think additional search might recover evidence? Yes _____ No

5. Signature WCD

Perpetuation Record

Monument and accessories established. Include brief description of area. 10-30-92 K&D Surveyors maintain corner - paint BTs 1981 7" ASH N53°W we add spk on North face as old nail is overgrown now dist is 81.29

Certified corner restoration certificate prepared: Yes No 436572

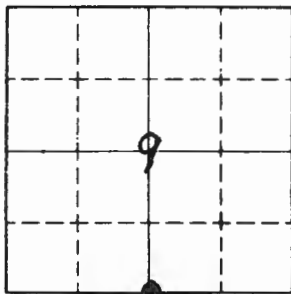
Filed in county records at ITASA Date 11/23/92 County Document No. _____

Identified on aerial photo No. _____ Which is filed at _____

T. 148 R. 28 S. Mer. N.F. CHIPPEWA County ITASCA State MN
QUARTER BET. Corner common to sections 9 and 16

EXISTING SURVEYS

Original Government Survey		Original Evidence Found	
Year surveyed <u>1875 B.C. BALDWIN</u>	Original monument <u>WOOD POST</u> <small>(Wood post, stone, pile of stones, pipe, etc.)</small>	Year of search _____	By _____
Bearing Trees		Original Bearing Trees Found	
Species <u>CEDAR</u>	<u>BALSAM</u>	Species _____	_____
Diameter <u>6</u>	<u>6</u>	Diameter _____	_____
Bearing <u>N70E</u>	<u>S35W</u>	Bearing _____	_____
Distance <u>7 LKS.</u>	<u>25 LKS.</u>	Distance _____	_____
<u>4.6'</u>	<u>16.5'</u>	Evidence of Subsequent Corner Restoration Found	
Subsequent Corner Restoration		Year of search <u>9-23-81</u> By <u>CK</u>	
Year surveyed <u>7-19-35</u>	By <u>H. ADAMS</u>	<u>CHAINED FROM APPROX SEC. COR WEST</u>	
Where filed or recorded <u>874 ON FILE</u>	Monument <u>SET NEW POST</u> <small>(Original, concrete post, iron rod, etc.)</small>	<u>2595'-FD. ITASCA COUNTY MONUMENT</u>	
<u>FD. CEDAR BT</u>		<u>WITH ALUM. CAP</u>	
Bearing Trees, Reference Objects		<u>FD. ORIG. CEDAR.</u>	
		<u>FD. CO. CEDAR.</u>	
Bearing Trees, Reference Objects		Bearing Trees, Reference Objects	
Species <u>CEDAR</u>	_____	<u>CEDAR</u>	<u>CEDAR</u>
Diameter <u>14</u>	_____	<u>25"</u>	<u>14</u>
Bearing <u>N11E</u>	_____	<u>N20E</u>	<u>S8W</u>
Distance <u>45 LKS.</u>	_____	<u>4.6'</u>	<u>21.15'</u>
<u>29.7'</u>	_____	<u>SCRIBE VISIBLE</u>	<u>SCRIBE VISIBLE</u>



Sketch

○ Corner ◼ F.S. Land

Relation of Evidence to Record Features Along Section Lines

Section line to sections _____
 Object _____
 Record distance _____
 Measured distance _____

Other Evidence

Describe evidence of use and occupation such as roads, fences, clearings, timber cutting lines, plantations, etc.. Cite source of testimony if any. _____

CORNER AT NORTH EDGE OF ASH SWALE
WOODS TRAIL NE-SW 10' WEST OF COR.

At time of search:

1. Did you have the record description?

Yes No _____

2. How was search area located?

Pacing, chaining, photos, maps, etc. _____

3. Man hours spent in search 2 HRS.

4. Do you think additional search might recover evidence? Yes _____ No _____

Perpetuation Record

Monument and accessories established. Include brief description of area. _____

Certified corner restoration certificate prepared: Yes _____ No _____

Filed in county records at _____ Date _____ County Document No. _____

Identified on aerial photo No. _____ Which is filed at _____

5. Signature Curt Krause

T. 148 R. 28 S. Mer. N.F. CHIPPEWA County ITASCA State MN.
QUARTER BET. Corner common to sections 9 and 16

EXISTING SURVEYS

Original Government Survey

Year surveyed 1875 B.C. BALOWIN
Original monument WOOD POST
(Wood post, stone, pile of stones, pipe, etc.)

Bearing Trees

Species CEDAR BALSAM
Diameter 6 6
Bearing N20E S35W
Distance 7 LKS. 25 LKS.
4.6' 16.5'

Subsequent Corner Restoration

Year surveyed By ITASCA COUNTY
Where filed or recorded CORNER CARD AT COUNTY
Monument Ed. BOTH GOV'T CEDAR
(Original, concrete post, iron rod, etc.)OVER PHONE 1-13-92 CK

ORIG: Bearing Trees, Reference Objects

Species CEDAR CEDAR
Diameter 20 14
Bearing N23E S2E
Distance 4.6' 20.80'

Original Evidence Found

Year of search 7-19-35 By H. ADAMS
Monument found NOT STATED
ESLP PLACED ON BT

Original Bearing Trees Found

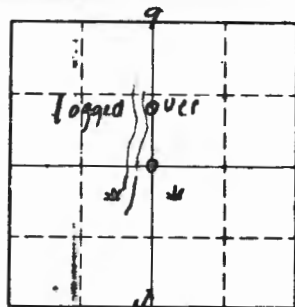
Ed. Species CEDAR
Diameter 14
Bearing N11E
Distance 45 LKS
MKD 1/4 S 9 BT

Evidence of Subsequent Corner Restoration Found

Year of search 9/30/81 By JA GE AK
Found capped Iron pipe (county) marked
up 2' - left as found (painted red) T14BN R2BW

Bearing Trees, Reference Objects

Cedar-original Cedar
25" 14"
N20E S08W
4.6' 21.15'
scribe visible scribe visible
tag spk



Sketch

○ Corner ▨ F.S. Land

Relation of Evidence to Record Features Along Section Lines

Section line to sections _____
 Object _____
 Record distance _____
 Measured distance _____

Other Evidence

Describe evidence of use and occupation such as roads, fences, clearings, timber cutting lines, plantations, etc.. Cite source of testimony if any. TRAIL WEST 10' RUNNING NE-SW

At time of search:

1. Did you have the record description?

Yes _____ No _____

2. How was search area located?

Pacing, chaining, photos, maps, etc. _____

3. Mon hours spent in search _____

4. Do you think additional search might recover evidence? Yes _____ No _____

5. Signature _____

Perpetuation Record 9/30/81 JAGE AK

Monument and accessories established. Include brief description of area. _____

SET: BITE:

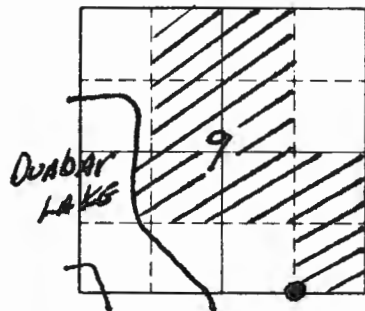
Ash	Ash	Ash	Steel sign post
7"	7"	7"	3'x8'
N 56 W	S 33 W	S 26 E	S 82 E
31.31'	29.16'	29.39'	5'
(Blazed & scribbled, spl, tag, red ring)			"Att sign"
CLT			

Certified corner restoration certificate prepared: Yes _____ No _____

Filed in county records at _____ Date _____ County Document No. _____

Identified on aerial photo No. _____ Which is filed at _____

Relation of Evidence to Record Features Along Section Lines



Sketch

○ Corner ▨ F.S. Land

Section line to sections _____
 Object _____
 Record distance _____
 Measured distance _____

Other Evidence

Describe evidence of use and occupation such as roads, fences, clearings, timber cutting lines, plantations, etc.. Cite source of testimony if any. _____

At time of search:

1. Did you have the record description?

Yes _____ No _____

2. How was search area located?

Pacing, chaining, photos, maps,
 etc. _____

3. Man hours spent in search _____

4. Do you think additional search might
 recover evidence? Yes _____ No _____

Perpetuation Record

Monument and accessories established. Include brief description of area. _____

Certified corner restoration certificate prepared: Yes _____ No

Filed in county records at ITASCA Date _____ County Document No. _____

Identified on aerial photo No. _____ Which is filed at _____

5. Signature _____

T. 148N R. 28W 5TH Mer. N.F. CHIPPENAW County ITASCA State MINN
SECTION Corner common to sections 9, 10, 15 and 16

EXISTING SURVEYS

Original Government Survey

Year surveyed 1875 B.C. BALDWIN
Original monument SET POST
(Wood post, stone, pile of stones, pipe, etc.)

Bearing Trees

Species	<u>W. Pine</u>	<u>BALSAM</u>	<u>BALSAM</u>	<u>SPRUCE</u>
Diameter	<u>6"</u>	<u>5"</u>	<u>4"</u>	<u>13"</u>
Bearing	<u>N22°E</u>	<u>S68°W</u>	<u>N70°W</u>	<u>S42°E</u>
Distance	<u>11 LKS</u>	<u>7 LKS</u>	<u>19 LKS</u>	<u>15 LKS</u>
	<u>7.26</u>	<u>4.62</u>	<u>12.54</u>	<u>9.90</u>

Subsequent Corner Restoration

Year surveyed 1914 By J. SEVIATS IT. Co.
Where filed or recorded Co. Ed #149 Surveyors Record IT. Co.
Monument WOOD POST ? NOTES STATE
(Original, concrete post, iron rod, etc.)
CORNER RE-ESTABLISHED

Bearing Trees, Reference Objects

Species	<u>BALSAM</u>	<u>BALSAM</u>	<u>SPRUCE</u>	<u>Cedar</u>
Diameter	<u>10"</u>	<u>11"</u>	<u>7"</u>	<u>12"</u>
Bearing	<u>N53°40'W</u>	<u>N64°55'E</u>	<u>S11°40'E</u>	<u>S34°46'W</u>
Distance	<u>86.6</u>	<u>91.7</u>	<u>76.6</u>	<u>44.8</u>

Original Evidence Found

Year of search 1914 By J. SEVIATS IT. Co.
Monument found STATES CORNER RE-ESTABLISHED

Original Bearing Trees Found

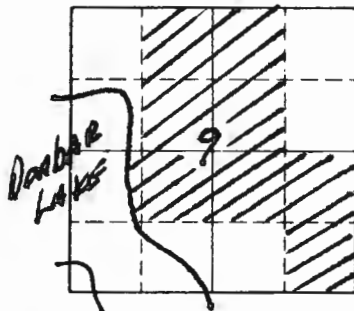
Species	_____	_____	_____	_____
Diameter	_____	_____	_____	_____
Bearing	_____	_____	_____	_____
Distance	_____	_____	_____	_____

Evidence of Subsequent Corner Restoration Found

Year of search 1-24-34 By L. W. JOHNSON Surveyor
USFS Form B74 - DOES NOT SAY
WHAT TYPE MON. FOUND BUT STATES HE
BELIEVES TO BE 600 CORNER - PLACED METAL
LOCATION PASTER ON FENCE POST 6" SOUTH SIDE OF RD
CORNERS BEARS N25°E .36 CHS CENTER OF ROAD

Bearing Trees, Reference Objects

Species	_____	_____	_____	_____
Diameter	_____	_____	_____	_____
Bearing	_____	_____	_____	_____
Distance	_____	_____	_____	_____



Sketch

○ Corner ▨ F.S. Land

Relation of Evidence to Record Features Along Section Lines

Section line to sections _____
 Object _____
 Record distance _____
 Measured distance _____

Other Evidence

Describe evidence of use and occupation such as roads, fences, clearings, timber cutting lines, plantations, etc.. Cite source of testimony if any. 7-18-35 W. EMMERT
USFS FORM 874 STATES FOUND CORNER POST LAYING
DOWN - DECAYED - SAYS CORNER CAN BE LOCATED
FROM COUNTY ROAD NOTES - FOUND TAG ON WHITE POST

At time of search:

1. Did you have the record description?

Yes No _____

2. How was search area located?

Pacing, chaining, photos, maps,
 etc. TRAVERS

Perpetuation Record

Monument and accessories established. Include brief description of area.

12-13-1978 GORT KRAUSE USFS - FILE #2 PAGE 87
STATES - CHAINED SOUTH COUNTY DISTANCE 5250 FROM
NE COR. 9 - FOUND CO. STUMP REMAINS OF CORNER &
SPRUCE - NO MONUMENT FOUND

3. Man hours spent in search 4

SEE CARD #2

4. Do you think additional search might recover evidence? Yes _____ No

Certified corner restoration certificate prepared: Yes _____ No _____

Filed in county records at _____ Date _____ County Document No. _____

5. Signature WCO

Identified on aerial photo No. _____ Which is filed at _____

Index No. T-13 (CARD 2)
(Alphabetical - Numerical)LAND CORNER RECORD
(RECTANGULAR SURVEYS)R9-7150-4 (Rev. 6/13/67)
GPO 802-127T. 148N R. 28W 5TH Mer. N.F. Chippewa County ITASCA State MN
SECTION Corner common to sections 9, 10, 15 and 16

EXISTING SURVEYS

Original Government Survey

Year surveyed _____
Original monument _____
(Wood post, stone, pile of stones, pipe, etc.)

Bearing Trees

Species _____
Diameter _____
Bearing _____
Distance _____

Subsequent Corner Restoration

Year surveyed. 1986 By Bill Dufrenoy RLS 17767
Where filed or recorded IT. Co.
Monument Find metal location poster on white
(Original concrete post, iron rod, etc.)
post 30' side of rd. Also possible 1919
Cedar stump remains

Bearing Trees, Reference Objects

Species _____
Diameter _____
Bearing _____
Distance _____

Original Evidence Found

Year of search _____ By _____
Monument found _____

Original Bearing Trees Found

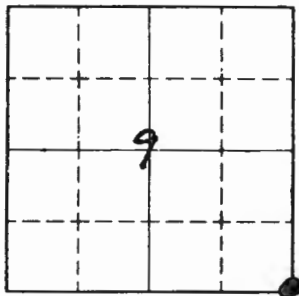
Species _____
Diameter _____
Bearing _____
Distance _____

Evidence of Subsequent Corner Restoration Found

Year of search 5-6-1992 By Bill D. & Terry H.
KID Surveyors Traverse to AREA - TRAV. PT.
#11 IS APPROX 88 Co. Rd. 149 TO N 9 6
white post w/tag is 542'w - 19.38' - Find
Possible remains of Cedar stump (1919) to
Southwest

Bearing Trees, Reference Objects

Species _____
Diameter _____
Bearing _____
Distance _____



Sketch

○ Corner F.S. Land

Relation of Evidence to Record Features Along Section Lines

Section line to sections _____
 Object _____
 Record distance _____
 Measured distance _____

Other Evidence

Describe evidence of use and occupation such as roads, fences, clearings, timber cutting lines, plantations, etc.. Cite source of testimony if any. 5/29/1992 Bill Oberster
K&O Surveyors - TIE STUMP & white post w/TAG
dated 7-18-1935 into TRANSVERSE

At time of search:

1. Did you have the record description?

Yes _____ No _____

2. How was search area located?

Pacing, chaining, photos, maps, etc. _____

3. Man hours spent in search _____

4. Do you think additional search might recover evidence? Yes _____ No _____

5. Signature _____

Perpetuation Record

Monument and accessories established. Include brief description of area. 10-29-92
K&O Surveyors SET 2" X 24" BRASS CAP MONUMENT
down 5" 12.0 South of E Twp Rd
9" BALSAM 524°W - 31.19 SPK. NW FACE up 1.0
9" OAK N50°W - 52.13 SPK EAST FACE up 1.0
6" ASPEN N68°E - 152.95 SPK NW FACE up .70
11" ASPEN 526°E - 14.59 SPK WEST FACE up 1.0
SIGN POST WEST 2.0

Certified corner restoration certificate prepared: Yes No 436582

Filed in county records at ITASCA Date 11/23/92 County Document No. _____

Identified on aerial photo No. _____ Which is filed at _____

T. 14B R. 28 S. 5 Mer. N.F. CHIPPEWA County ITASCA State MN.
SECTION _____ Corner common to sections 9, 10, 15 and 16

EXISTING SURVEYS

Original Government Survey

Year surveyed OCT 22 - NOV 6 1875Original monument WOOD POST
(Wood post, stone, pile of stones, pipe, etc.)

Bearing Trees

Species	<u>W. PINE</u>	<u>BALSAM</u>	<u>BALSAM</u>	<u>SPRUCE</u>
Diameter	<u>6</u>	<u>5</u>	<u>4</u>	<u>13</u>
Bearing	<u>N22E</u>	<u>S68W</u>	<u>N70W</u>	<u>S42E</u>
Distance	<u>11 LKS.</u> <u>7.3'</u>	<u>7 LKS.</u> <u>4.6'</u>	<u>19 LKS.</u> <u>12.5'</u>	<u>15 LKS.</u> <u>9.9'</u>

Subsequent Corner Restoration

Year surveyed 1914 By ITASCA COUNTY
Where filed or recorded ROAD SURVEY PLAT #149
Monument WOOD POST
(Wood post, concrete post, iron rod, etc.)

Bearing Trees, Reference Objects

Species	<u>BALSAM</u>	<u>BALSAM</u>	<u>SPRUCE</u>	<u>CEDAR</u>
Diameter	<u>10</u>	<u>11</u>	<u>7</u>	<u>12</u>
Bearing	<u>N54W</u>	<u>N65E</u>	<u>S12E</u>	<u>S35W</u>
Distance	<u>86.6'</u>	<u>91.7'</u>	<u>76.6'</u>	<u>44.8'</u>

Original Evidence Found

Year of search _____ By _____

Monument found _____

Original Bearing Trees Found

Species	_____	_____	_____	_____
Diameter	_____	_____	_____	_____
Bearing	_____	_____	_____	_____
Distance	_____	_____	_____	_____

Evidence of Subsequent Corner Restoration Found

Year of search 12-13-78 By _____
CHAINED SOUTH TO SEC. COR. S230' S10W

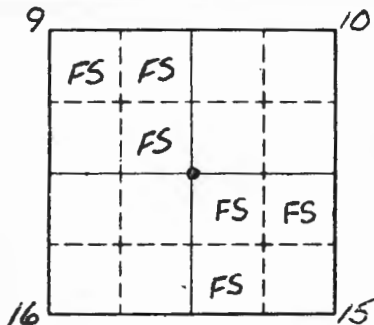
NO ORIG. EVIDENCE REMAINS

Fd. CO. 1914 CEDAR BT STUMP S40W44.8'

Fd. CO. 1914 SPRUCE BT STUMP S5E 76.6'

Bearing Trees, Reference Objects

Species	_____	_____	_____	_____
Diameter	_____	_____	_____	_____
Bearing	_____	_____	_____	_____
Distance	_____	_____	_____	_____



Sketch

○ Corner ▨ F.S. Land

Relation of Evidence to Record Features Along Section Lines

Section line to sections: NORTH EAST

Object: 1/4 9/10 1/4 10/15

Record distance: 2629.8' CO. 2636.8' CO.

Measured distance: _____

Other Evidence

Describe evidence of use and occupation such as roads, fences, clearings, timber cutting lines, plantations, etc.. Cite source of testimony if any. _____

At time of search:

1. Did you have the record description?

Yes No

2. How was search area located?

Pacing, chaining, photos, maps,
etc. _____

3. Man hours spent in search _____

4. Do you think additional search might

recover evidence? Yes No

5. Signature Carl R. Krause

Perpetuation Record

Monument and accessories established. Include brief description of area. _____

Certified corner restoration certificate prepared: Yes No

Filed in county records at _____ Date _____ County Document No. _____

Identified on aerial photo No. _____ Which is filed at _____

T. 148 R. 28 Mer. N.F. CHIPPEWA County ITASCA State MN.
SECTION Corner common to sections 9, 10, 15 and 16

EXISTING SURVEYS

Original Government Survey

Year surveyed 1875 B.C. BALOWIN
Original monument WOOD POST
(Wood post, stone, pile of stones, pipe, etc.)

Bearing Trees

Species	W. PINE	BALSAM	BALSAM	SPRUCE
Diameter	<u>6</u>	<u>5</u>	<u>4</u>	<u>13</u>
Bearing	<u>N22E</u>	<u>S68W</u>	<u>N70W</u>	<u>S42E</u>
Distance	<u>11 LKS.</u> <u>7.3'</u>	<u>7 LKS.</u> <u>4.6'</u>	<u>19 LKS.</u> <u>12.5'</u>	<u>15 LKS.</u> <u>9.9'</u>

Subsequent Corner Restoration

Year surveyed 1916 By ITASCA COUNTY
Where filed or recorded CO. RD. #149 PLAT
Monument WOOD POST
(Original, concrete post, iron rod, etc.)

2629.8' NORTH TO 1/4 9-10
2636.8' WEST TO 1/4 10-15

Bearing Trees, Reference Objects

Species	BALSAM	BALSAM	SPRUCE	CEDAR
Diameter	<u>10</u>	<u>11</u>	<u>7</u>	<u>12</u>
Bearing	<u>N53°40'W</u>	<u>N64°55'E</u>	<u>S11°40'E</u>	<u>S34°45'W</u>
Distance	<u>86.6'</u>	<u>91.7'</u>	<u>76.6'</u>	<u>44.8'</u>

Original Evidence Found

Year of search _____ By _____
Monument found _____

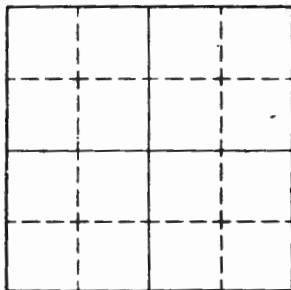
Original Bearing Trees Found

Species _____
Diameter _____
Bearing _____
Distance _____

Evidence of Subsequent Corner Restoration Found

Year of search _____ By _____

Bearing Trees, Reference Objects



Sketch

○ Corner ▨ F.S. Land

Relation of Evidence to Record Features Along Section Lines

Section line to sections _____
Object _____
Record distance _____
Measured distance _____

Other Evidence

Describe evidence of use and occupation such as roads, fences, clearings, timber cutting lines, plantations, etc.. Cite source of testimony if any. _____

At time of search:

1. Did you have the record description?

Yes _____ No _____

2. How was search area located?

Pacing, chaining, photos, maps,
etc. _____

3. Man hours spent in search _____

4. Do you think additional search might

recover evidence? Yes _____ No _____

5. Signature _____

Perpetuation Record

Monument and accessories established. Include brief description of area. _____

Certified corner restoration certificate prepared: Yes _____ No _____

Filed in county records at _____ Date _____ County Document No. _____

Identified on aerial photo No. _____ Which is filed at _____

Index No. J-17
(Alphabetical - Numerical)LAND CORNER RECORD
(RECTANGULAR SURVEYS)R9-7150-4 (Rev. 6/13/67)
GPO 802-127T. 198 R. 28 5th Mer. N.F. Chippewa County Itasca State MN
NE Corner common to sections 15 and _____

EXISTING SURVEYS

Original Government Survey

Year surveyed 1875 B.C. Baldwin
Original monument Set wood post
(Wood post, stone, pile of stones, pipe, etc.)

Bearing Trees

Species	<u>Oak</u>	<u>W. Pine</u>	<u>W. Pine</u>	<u>Tamarack</u>
Diameter	<u>10"</u>	<u>20"</u>	<u>20"</u>	<u>Stub</u>
Bearing	<u>S45°E</u>	<u>N19½°W</u>	<u>N59°E</u>	<u>S52°W</u>
Distance	<u>90 LKS</u>	<u>2.75 Ch.</u>	<u>4.76 Ch.</u>	<u>2.29 Ch.</u>
	<u>60.72'</u>	<u>181.50'</u>	<u>314.16'</u>	<u>147.84'</u>

Subsequent Corner Restoration

Year surveyed 1914 By It. Co. Road Survey
Where filed or recorded It. Co. Survey Office
Monument Wood Post
(Original, concrete post, iron rod, etc.)

Bearing Trees, Reference Objects

Species	<u>Popple</u>	<u>J. Pine</u>	_____	_____
Diameter	<u>10"</u>	<u>14"</u>	_____	_____
Bearing	<u>N29°35'E</u>	<u>S23°W</u>	_____	_____
Distance	<u>69.9</u>	<u>116.5</u>	_____	_____

Original Evidence Found

Year of search 1914 By It. Co. Rd. Survey
Monument found NOT MENTIONED

Original Bearing Trees Found

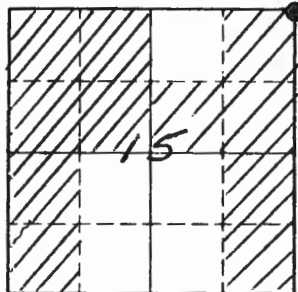
Species	_____	_____	_____	_____
Diameter	_____	_____	_____	_____
Bearing	_____	_____	_____	_____
Distance	_____	_____	_____	_____

Evidence of Subsequent Corner Restoration Found

Year of search Mid 1930's By L.W. Johnson
Filed MN 874 FORM STATES 2
BT'S Fd. - Popple 15" N19°E -
1.18 CHAINS (77.88) J. Pine 14" -
S23°W 164 CHAINS (108.24
Placed tag on Fence post N25W 45LKS (29.70)

Bearing Trees, Reference Objects

Species	_____	_____	_____	_____
Diameter	_____	_____	_____	_____
Bearing	_____	_____	_____	_____
Distance	_____	_____	_____	_____



Sketch

○ Corner ▨ F.S. Land

Relation of Evidence to Record Features Along Section Lines

Section line to sections _____
 Object _____
 Record distance _____
 Measured distance _____

Other Evidence

Describe evidence of use and occupation such as roads, fences, clearings, timber cutting lines, plantations, etc.. Cite source of testimony if any. 1983 Curt Krause, USFS
States he found T. Pine Stump with Chop marks
NO Corner Found.

1986 - Bill Oulsen RLS doing private
Survey Re-established corner from 1914
Road Survey in Pa. Set 1/2" capped iron pipe
fits Road Centerline fairly well. Ties "X" on So.
end Cdn. 550°E 32.43 - "X" on N. end Cdn. N70°E - 23.11

At time of search:

1. Did you have the record description?

Yes No _____

2. How was search area located?

Pacing, chaining, photos, maps,
 etc. Traverse

3. Man hours spent in search 2

4. Do you think additional search might
 recover evidence? Yes _____ No

5. Signature WJD

Perpetuation Record

Monument and accessories established. Include brief description of area. 1993
Personnel of Comstock & Davis find iron from 1986
replace with 2 1/2" x 24" USFS BRASS CAP Monument
down. 0.80 and new BTS
Steel sign post N53°W - 41.73
Steel sign post 538°E - 50.75
USGS-BM N65°E - 42.40
Balsam 12" S45°W - 119.83

Certified corner restoration certificate prepared: Yes No _____

Filed in county records at ITASEA Date 2/14/94 County Document No. 4498012

Identified on aerial photo No. _____ Which is filed at _____

T. 148 R. 28 S. Mer. N.F. CHIPPEWA County ITASCA State MIN.
SECTION Corner common to sections 10, 11, 14 and 15

EXISTING SURVEYS

Original Government Survey

Year surveyed 1875 By B.C. BALOWIN

Original monument _____
(Wood post, stone, pile of stones, pipe, etc.)

Bearing Trees

Species	<u>DAK</u>	<u>W.PINE</u>	<u>W.PINE</u>	<u>TAM. STOB.</u>
Diameter	<u>10</u>	<u>20</u>	<u>20</u>	<u>6</u>
Bearing	<u>S45E</u>	<u>N19 1/2 W</u>	<u>N59E</u>	<u>S52W</u>
Distance	<u>90 LKS.</u>	<u>2.75 LKS.</u>	<u>476 LKS.</u>	<u>224 LKS.</u>
	<u>59.4'</u>	<u>181.5'</u>	<u>314.2'</u>	<u>147.8'</u>

Original Evidence Found

Year of search _____ By _____

Monument found _____

Original Bearing Trees Found

Species	_____	_____	_____	_____
Diameter	_____	_____	_____	_____
Bearing	_____	_____	_____	_____
Distance	_____	_____	_____	_____

Subsequent Corner Restoration

Year surveyed 1916 By ITASCA COUNTY

Where filed or recorded CO. RD #149 - PLAT

Monument WOOD POST
(Original, concrete post, iron rod, etc.)

Evidence of Subsequent Corner Restoration Found

Year of search 1-24-34 By L.W. JOHNSON

NO MONUMENT FOUND OR STATED

FL. J. PINE STP. CHOP MARKS ALSO BT GLAZE
S43W 116.5' 1983 CK-6B

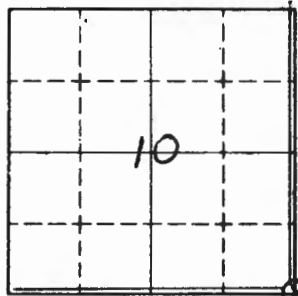
Bearing Trees, Reference Objects

Species	<u>POPLAR</u>	<u>J. PINE</u>	_____
Diameter	<u>10</u>	<u>12</u>	_____
Bearing	<u>N24°35'E</u>	<u>S39°25'W</u>	_____
Distance	<u>69.9'</u>	<u>116.5</u>	_____

Bearing Trees, Reference Objects

J. PINE	_____	<u>ASPEN</u>	_____
<u>14</u>	_____	<u>15</u>	_____
<u>S23W</u>	_____	<u>N19E</u>	_____
<u>164 LKS.</u>	_____	<u>118 LKS.</u>	_____

Relation of Evidence to Record Features Along Section Lines



Sketch

○ Corner ▨ F.S. Land

Section line to sections _____
 Object _____
 Record distance _____
 Measured distance _____

Other Evidence

Describe evidence of use and occupation such as roads, fences, clearings, timber cutting lines, plantations, etc.. Cite source of testimony if any.

COUNTY ROAD #149 WEST + SOUTH + NORTH
 TOWNSHIP ROAD EAST
 OPEN FIELD NW

At time of search:

1. Did you have the record description?

Yes _____ No _____

2. How was search area located?

Pacing, chaining, photos, maps,
 etc. _____

3. Man hours spent in search _____

4. Do you think additional search might

recover evidence? Yes _____ No _____

5. Signature Chris Kramer

Perpetuation Record

Monument and accessories established. Include brief description of area. _____

Certified corner restoration certificate prepared: Yes _____ No _____
 Filed in county records at _____ Date _____ County Document No. _____
 Identified on aerial photo No. _____ Which is filed at _____

T. 14B R. 2B 5 Mer. N.F. CHIPPEWA County ITASCA State MN
SECTION Corner common to sections 10, 11, 14 and 15

EXISTING SURVEYS

Original Government Survey

Year surveyed OCT NOV. 1875
Original monument WOOD POST
(Wood post, stone, pile of stones, pipe, etc.)

Bearing Trees

Species	<u>OAK</u>	<u>W. PINE</u>	<u>W. PINE</u>	<u>TAM. STUB</u>
Diameter	<u>10</u>	<u>20</u>	<u>20</u>	<u>6</u>
Bearing	<u>S45E</u>	<u>N19½W</u>	<u>N59E</u>	<u>S52W</u>
Distance	<u>90 LKS.</u>	<u>275 LKS.</u>	<u>476 LKS.</u>	<u>224 LKS.</u>
	<u>59A'</u>	<u>181.5'</u>	<u>314.2'</u>	<u>147.8'</u>

Subsequent Corner Restoration

Year surveyed 1914 By ITASCA COUNTY
Where filed or recorded ROAD SURVEY #149
Monument WOOD POST
(Original, concrete post, iron rod, etc.)

Bearing Trees, Reference Objects

Species	<u>POPPLE</u>	<u>J. PINE</u>
Diameter	<u>10</u>	<u>12</u>
Bearing	<u>N25E</u>	<u>S39W</u>
Distance	<u>69.9</u>	<u>116.5'</u>

Original Evidence Found

Year of search JAN. 24 By L. W. JOHNSON SURVEYOR
Monument found NONE
Ed. Co. 1914 B.T.S. (FSLP ON FENCE POST N25W 4 SLS)

Original Bearing Trees Found

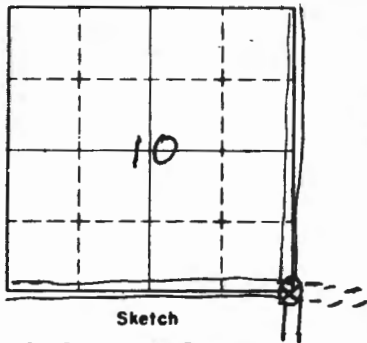
Species	<u>J. PINE</u>	<u>ASPEN</u>
Diameter	<u>14</u>	<u>15</u>
Bearing	<u>S33W</u>	<u>N19E</u>
Distance	<u>164 LKS.</u>	<u>118 LKS.</u>
	<u>108.2'</u>	<u>77.9'</u>

Evidence of Subsequent Corner Restoration Found

Year of search 1983 By CK-6B
Ed. J. PINE STUMP - CHOP MARKS ON
FACE - ALSO RT BLAZE
S43W 116.5' AT EDGE OF WOODS
LINE - ORIG. W. PINE WOULD BE
IN OPEN FIELDS + NW

Bearing Trees, Reference Objects

Species		
Diameter		
Bearing		
Distance		



Sketch

○ Corner ▨ F.S. Land

Relation of Evidence to Record Features Along Section Lines

Section line to sections _____
 Object _____
 Record distance _____
 Measured distance _____

Other Evidence

Describe evidence of use and occupation such as roads, fences, clearings, timber cutting lines, plantations, etc.. Cite source of testimony if any.

CORNER IN INTERSECTION OF COUNTY ROADS N+S + W
TOWNSHIP ROAD EAST

At time of search:

1. Did you have the record description?

Yes No _____

2. How was search area located?

Pacing, chaining, photos, maps,
 etc. _____

3. Man hours spent in search 2 HRS.

4. Do you think additional search might recover evidence? Yes _____ No _____

5. Signature Curt Kramer

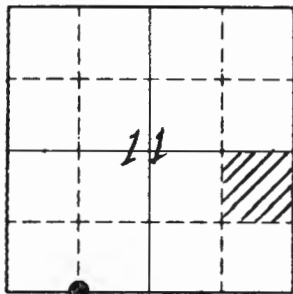
Perpetuation Record

Monument and accessories established. Include brief description of area. _____

Certified corner restoration certificate prepared: Yes _____ No _____

Filed in county records at _____ Date _____ County Document No. _____

Identified on aerial photo No. _____ Which is filed at _____



Sketch

○ Corner ▨ F.S. Land

Relation of Evidence to Record Features Along Section Lines

Section line to sections _____
 Object _____
 Record distance _____
 Measured distance _____

Other Evidence

Describe evidence of use and occupation such as roads, fences, clearings, timber cutting lines, plantations, etc.. Cite source of testimony if any. _____

Corner falls in old TRAIL E-W

At time of search:

1. Did you have the record description?

Yes _____ No _____

2. How was search area located?

Pacing, chaining, photos, maps, etc. _____

3. Man hours spent in search _____

4. Do you think additional search might recover evidence? Yes _____ No _____

5. Signature _____

Perpetuation Record

Monument and accessories established. Include brief description of area. _____

Certified corner restoration certificate prepared: Yes _____ No _____

Filed in county records at _____ Date _____ County Document No. _____

Identified on aerial photo No. _____ Which is filed at _____

Index No. J-19
(Alphabetical - Numerical)LAND CORNER RECORD
(RECTANGULAR SURVEYS)

R9-7150-4 (Rev. 6/13/67)

GPO 802-127

T. 148N R. 28W 14 Mer. N.F. CHIPPewa County ITASCA State MN
Corner common to sections 11 and 14

EXISTING SURVEYS

Original Government Survey

Year surveyed 1875 - B.C. BALDWINOriginal monument Wood Post
(Wood post, stone, pile of stones, pipe, etc.)

Bearing Trees

Species N. Pine SpruceDiameter 28" 10"Bearing N38°W S77°WDistance 1.38 CHS. 45 LKS.91.08 29.70'

Subsequent Corner Restoration

Year surveyed 1993 By Comstock & Davis Inc.Where filed or recorded USFS & ICDSMMonument 2 1/2" X 24" USFS BRASS CAP(Original, concrete post, iron rod, etc.)
MONUMENT SET 0.50' belowold Road Bed.

Bearing Trees, Reference Objects

Species Spruce Aspen Spruce SteelDiameter 15" 10" 13" sign postBearing N63°E S53°E S13°E SOUTHDistance 37.44 26.47 27.43 8.6'

Original Evidence Found

Year of search 1993 By Comstock & Davis Inc.Monument found None

Original Bearing Trees Found

Species _____

Diameter _____

Bearing _____

Distance _____

Evidence of Subsequent Corner Restoration Found

Year of search _____ By _____

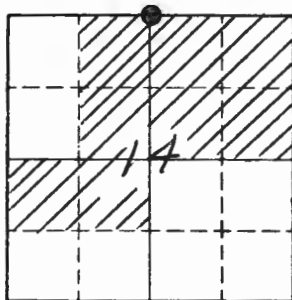
Bearing Trees, Reference Objects

Species _____

Diameter _____

Bearing _____

Distance _____



Sketch

○ Corner ▨ F.S. Land

Relation of Evidence to Record Features Along Section Lines

Section line to sections _____
 Object _____
 Record distance _____
 Measured distance _____

Other Evidence

Describe evidence of use and occupation such as roads, fences, clearings, timber cutting lines, plantations, etc.. Cite source of testimony if any. _____

*Old E-W Road Bed
 Fence line To NORTH*

At time of search:

1. Did you have the record description?

Yes No _____

2. How was search area located?

Pacing, chaining, photos, maps,
 etc. *TRAVERSE*

3. Man hours spent in search *4*

4. Do you think additional search might
 recover evidence? Yes _____ No

5. Signature *WCO*

Perpetuation Record

Monument and accessories established. Include brief description of area. _____

RED line To EAST

Certified corner restoration certificate prepared: Yes No *4498097*

Filed in county records at *TRASK* Date *2/19/94* County Document No. _____

Identified on aerial photo No. _____ Which is filed at _____

Index No. J-21
(Alphabetical - Numerical)LAND CORNER RECORD
(RECTANGULAR SURVEYS)R9-7150-4 (Rev. 6/13/67)
GPO 802-127T. 148 N R. 28 W S. 5th PM Mer. N.F. CHIPPewa County ITASCA State MN
SECTION Corner common to sections 11, 12, 13 and 14

EXISTING SURVEYS

Original Government Survey

Year surveyed 1875 B. C. BALDWIN
Original monument WOOD POST
(Wood post, stone, pile of stones, pipe, etc.)

Bearing Trees

Species	<u>TAMMACK</u>	<u>TAMMACK</u>	<u>TAMMACK</u>	<u>TAMMACK</u>
Diameter	<u>8"</u>	<u>8"</u>	<u>8"</u>	<u>5"</u>
Bearing	<u>N65°E</u>	<u>S25°E</u>	<u>S30°W</u>	<u>N53°W</u>
Distance	<u>14 LKS</u>	<u>11 LKS</u>	<u>23 LKS</u>	<u>7 LKS</u>
	<u>9.24'</u>	<u>7.26'</u>	<u>15.18'</u>	<u>4.62'</u>

Subsequent Corner Restoration

Year surveyed 1994 By COMSTOCK & DAVIS INC.
Where filed or recorded USFS & ICDSM
Monument 2 1/2" X 48" USFS BRASS CAP MONUMENT
(Original concrete post, iron rod, etc.)
UP 0.60 ABOVE GROUND

Bearing Trees, Reference Objects

Species	<u>CEDAR</u>	<u>CEDAR</u>	<u>CEDAR</u>	<u>CEDAR</u>
Diameter	<u>11"</u>	<u>15"</u>	<u>9"</u>	<u>11"</u>
Bearing	<u>N46°E</u>	<u>S37°E</u>	<u>WEST</u>	<u>N61°W</u>
Distance	<u>4.22</u>	<u>21.16</u>	<u>8.42</u>	<u>35.62</u>

Original Evidence Found

Year of search 1993 By COMSTOCK & DAVIS
Monument found None

Original Bearing Trees Found

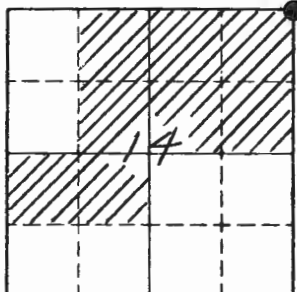
Species	_____	_____	_____	_____
Diameter	_____	_____	_____	_____
Bearing	_____	_____	_____	_____
Distance	_____	_____	_____	_____

Evidence of Subsequent Corner Restoration Found

Year of search _____ By _____

Bearing Trees, Reference Objects

Species	_____	_____	_____	_____
Diameter	_____	_____	_____	_____
Bearing	_____	_____	_____	_____
Distance	_____	_____	_____	_____



Sketch

○ Corner ▨ F.S. Land

Relation of Evidence to Record Features Along Section Lines

Section line to sections _____
 Object _____
 Record distance _____
 Measured distance _____

Other Evidence

Describe evidence of use and occupation such as roads, fences, clearings, timber cutting lines, plantations, etc.. Cite source of testimony if any. _____

At time of search:

1. Did you have the record description?

Yes No _____

2. How was search area located?

Pacing, chaining, photos, maps, etc. TRAIL

3. Man hours spent in search 6

4. Do you think additional search might recover evidence? Yes _____ No

5. Signature WFO

Perpetuation Record

Monument and accessories established. Include brief description of area. _____

Red line TO EAST & WEST
8" steel sign post EAST 4.2 FEET

Certified corner restoration certificate prepared: Yes No _____

Filed in county records at ITASCA Date 2/14/94 County Document No. 449793

Identified on aerial photo No. _____ Which is filed at _____

Index No. J-23
(Alphabetical - Numerical)LAND CORNER RECORD
(RECTANGULAR SURVEYS)R9-7150-4 (Rev. 6/13/67)
GPO 802-127T. 148 N R. 28 W 5th Mer. N.F. Chippewa County ITASCA State MN
1/4 Corner common to sections 12 and 13

EXISTING SURVEYS

Original Government Survey

Year surveyed 1875 B. C. BALDWIN
Original monument WOOD POST
(Wood post, stone, pile of stones, pipe, etc.)

Bearing Trees

Species CEDAW CEDAW
Diameter 8" 6"
Bearing N4°E S10°E
Distance 15 LKS 22 LKS
9.90 14.52

Subsequent Corner Restoration

Year surveyed 1929 By IT. Co. Surveyor
Where filed or recorded IT. Co. Surveyors office
Monument IRON PIPE SET FROM GLO
BT. (Original, concrete post, iron rod, etc.)
SHOWS distance of 2692.2
FROM C 1/4 Sec. 13

Bearing Trees, Reference Objects

Species CEDAW P. STUMP
Diameter 8" 14"
Bearing S47°W N31°E
Distance 63.9 64.2

Original Evidence Found

Year of search 1929 By IT. Co. Surveyor
Monument found None - BUT FINDS GLO BT.
DOES NOT STATE WHICH ONE

Original Bearing Trees Found

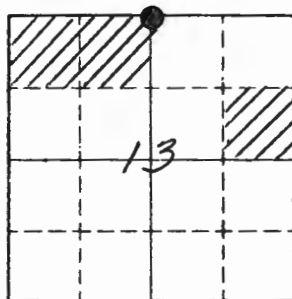
Species _____
Diameter _____
Bearing _____
Distance _____

Evidence of Subsequent Corner Restoration Found

Year of search 1935 By A. H. JAGER CCC
STATES Fed. IRON PIPE AND 2
BTS AS SHOWN BELOW - ALSO
MADE FSLP TAG ON FENCE POST
EAST 27 LKS - (17.82)

Bearing Trees, Reference Objects

Species P. STUMP CEDAW
Diameter N40°E 8"
Bearing 99 LKS SS4°W
Distance 65.34 96 LKS
63.36



Sketch

○ Corner ▨ F.S. Land

Relation of Evidence to Record Features Along Section Lines

Section line to sections _____
 Object _____
 Record distance _____
 Measured distance _____

Other Evidence

Describe evidence of use and occupation such as roads, fences, clearings, timber cutting lines, plantations, etc. Cite source of testimony if any. 1926 - Plat of Round Lake Cabin Sites indicates 1929 BTS Found

MARCH-1989 Bill Osutsen ALS Found 1929 Iron Pipe and the 1929 Pine STUMP - and made 2 new BTS - Aspen - N47°E - 12.62, Aspen S40°E - 32.44 - Filed CERT of Loc. of Coor. Cor. AS Doc. No. 419826

Perpetuation Record

Monument and accessories established. Include brief description of area. 1/11/94 Personnel of Camstock's Davis replaced Found iron Pipe with 2 1/2" x 24" USFS BRASS CAP MONUMENT down 0.50 in old (abandoned Road) and new BTS 1989 Aspen N47°E - 12.62, 1989 Aspen S40°E - 32.44 N. Pine 20" S17°E - 72.28, W. Spruce 17" S41°W - 91.39, Cedar 7" - S80W - 33.09, Steel Sign post west 15.0 Feet

At time of search:

1. Did you have the record description?

Yes No _____

2. How was search area located?

Pacing, chaining, photos, maps, etc. TRAVEL

3. Man hours spent in search 2

4. Do you think additional search might recover evidence? Yes _____ No

5. Signature WCO

Certified corner restoration certificate prepared: Yes No _____

Filed in county records at ITASCA Date 2/14/94 County Document No. 449796

Identified on aerial photo No. _____ Which is filed at _____

Index No. J-25
(Alphabetical - Numerical)

LAND CORNER RECORD
(RECTANGULAR SURVEYS)

R9-7150-4 (Rev. 6/13/67)
GPO 802-127

T. 148N R. 28W 5th Mer. N.F. CHIPPEWA County ITASCA State MINNESOTA
SECTION Corner common to sections 12, 13, 17 and 18

EXISTING SURVEYS

Original Government Survey

Year surveyed Oct. - Nov. 1875 by BENJAMIN C. BROWN
Original monument Wood post
(Wood post, stake, pile of stones, pipe, etc.)

Bearing Trees

Species	<u>TAMARACK</u>	<u>TAMARACK</u>	<u>TAMARACK</u>	<u>TAMARACK</u>
Diameter	<u>7"</u>	<u>4"</u>	<u>7"</u>	<u>6"</u>
Bearing	<u>S13°W</u>	<u>S48°E</u>	<u>N36°E</u>	<u>N66°W</u>
Distance	<u>7.92'</u>	<u>9.24'</u>	<u>14.52'</u>	<u>12.54'</u>

Subsequent Corner Restoration PERPETUATION

Year surveyed 1935 By A.H. JAGER, C.C.C.
Where filed or recorded USFS CASH LAKE, MN OFFICE
Monument 30" CEDAR POST - ESTABLISHED IN
(Original, concrete post, iron rod, etc.)
LOCATION OF OLD MONUMENT.

Bearing Trees, Reference Objects

Species	<u>TAMARACK</u>	<u>TAMARACK</u>	<u>CEDAR</u>	<u>FENCE POST</u>
Diameter	<u>6"</u>	<u>4"</u>	<u>6"</u>	
Bearing	<u>N42°E</u>	<u>S09°W</u>	<u>N71°W</u>	<u>N11°W</u>
Distance	<u>13.20'</u>	<u>7.92'</u>	<u>12.54'</u>	<u>9.9'</u>

1971 ~~Original~~ Evidence Found

Year of search 1978 By CURT KRAUSE (USFS)
Monument found 6' STEEL FENCE POST - FOUND OLD FENCE
LINE'S RUNNING NORTH AND WEST. SET CEDAR POST BY F. POST

1971 ~~Original~~ Bearing Trees Found

Species	<u>AS BELOW</u>	<u>ESTABLISHED</u>
Diameter		<u>7"</u>
Bearing		<u>S30°W</u>
Distance		<u>8.7'</u>

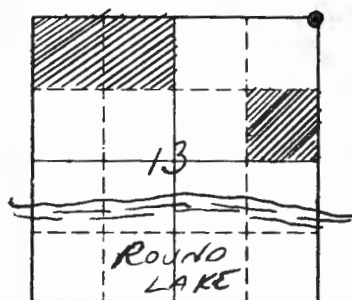
WITH F.S.L.P.

Evidence of Subsequent Corner Restoration Found

Year of search 1971 By W. OKERMAN, RLS 6807
FOUND A 6' METAL FENCE POST, FITTING A DOWNED FENCE
POST MATCHING THE 1935 DIRECTION AND DISTANCE.

Bearing Trees, Reference Objects ESTABLISHED

Species	<u>CEDAR</u>	<u>CEDAR</u>	<u>TAMARACK</u>	<u>TAMARACK</u>
Diameter	<u>4"</u>	<u>4"</u>	<u>7"</u>	<u>8"</u>
Bearing	<u>N33°E</u>	<u>S60°W</u>	<u>S51°E</u>	<u>N53°W</u>
Distance	<u>15.85'</u>	<u>27.62'</u>	<u>15.92'</u>	<u>27.82'</u>



Sketch

○ Corner ▨ F.S. Land

Relation of Evidence to Record Features Along Section Lines

Section line to sections _____
 Object _____
 Record distance _____
 Measured distance _____

Other Evidence

Describe evidence of use and occupation such as roads, fences, clearings, timber cutting lines, plantations, etc.. Cite source of testimony if any. 12/18/90 KOVANEN AND USKREN INC., OF GRAND RAPIDS TAND STEEL FENCE POST AND 1971 AND 1978 TIES WHILE PERFORMING SURVEY FOR MINNESOTA DNR.

At time of search:

1. Did you have the record description?

Yes No _____

2. How was search area located?

Pacing, chaining, photos, maps, etc. TRAVERSE

3. Man hours spent in search 6

4. Do you think additional search might recover evidence? Yes _____ No

5. Signature BVK

Perpetuation Record

Monument and accessories established. Include brief description of area. 10/11/1993
CONSTACK AND DAVIS, INC., REMONUMENTED 6" FENCE POST WITH A 48" LONG BY 2-1/2" DIAMETER IRON MONUMENT WITH STAMPED BRASS CAP. THE MONUMENT WAS PLACED OVER THE 6" STEEL FENCEPOST AND EXTENDS 1.2' ABOVE GROUND LEVEL. THEY FOUND A DOWNED ~~19~~ FENCE POST AT THE 1935 DIRECTION AND DISTANCE. WITNESSES: DBL CEDAR (4") N 48° W 37.46'; CEDAR 4" N 33° E 15.85'; CEDAR 6" N 47° E 38.06'; TAMARACK (1971) 7" S 51° E 15.92'; CEDAR 5" S 31° E 41.28'; STEEL FENCE POST SOUTH 3.2'; TAMARACK-DEAD (1978) 7" S 30° W 8.70'; CEDAR (1971) 4" S 60° W 27.62' (TRIPLED OVER); TAMARACK (1971) 8" N 53° W, 27.82'

Certified corner restoration certificate prepared: Yes No _____

Filed in county records at ITASCA County Date _____ County Document No. 449810

Identified on aerial photo No. _____ Which is filed at _____

Index No. J-25
(Alphabetical - Numerical)BOOK 2
SAVE PAGE 24 LAND CORNER RECORD
(RECTANGULAR SURVEYS)

R9-7150-4 (Rev. 6/13/67)

GPO 802-127

T. 148 R. 28 Mer. N.F. CHIPPEWA County ITASCA State MN.
SECTION Corner common to sections 7, 12, 13 and 18

EXISTING SURVEYS

Original Government Survey

Year surveyed 1875 B.I.C. BALDWIN
Original monument WOOD POST
(Wood post, stone, pile of stones, pipe, etc.)

Bearing Trees

Species TAM. TAM. TAM. TAM.
Diameter 7 4 7 6
Bearing S13W S48E N36E N66W
Distance 12 LKS. 14 LKS. 22 LKS. 19 LKS.

Subsequent Corner Restoration

Year surveyed 4/16/35 By A.H. JAGER
Where filed or recorded 874 CCC NOTES
Monument FD. CEDAR POST 30" HIGH
(Original, concrete post, iron rod, etc.)
REPLACED BY CCRW
FSLP ON FENCE POST ON SOUTH SIDE COR. 15
SIDE 15 LKS. 9.9' - FENCE POST IS N OF COR.

Bearing Trees, Reference Objects

Species TAM TAM. CEDAR
Diameter 6 4 6
Bearing N42E S9W N71W
Distance 20 LKS 12 LKS. 19 LKS.
13.2

Original Evidence Found

Year of search _____ By _____
Monument found FD. NE BT - FD. SW BT SCRIBED
FD. NW BT SCRIBED (BT)

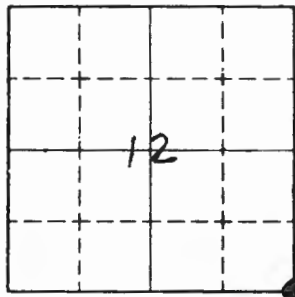
Original Bearing Trees Found

Species _____
Diameter _____
Bearing _____
Distance _____

Evidence of Subsequent Corner Restoration Found

Year of search 12/22/78 By CK-RS
FD. STEEL SIGN POST AT SEL. COR. 24" HIGH
PUT FSLP ON 7" TAM. S30W 8.7 FROM POST
OLD FENCE LINE W + N
BRUSHED LINE AT N7E IN TAM. SWAMP
SET 4X4X7' HIGH CEDAR POST BESIDE IRON

Bearing Trees, Reference Objects



Sketch

○ Corner ▨ F.S. Land

Relation of Evidence to Record Features Along Section Lines

Section line to sections _____
 Object _____
 Record distance _____
 Measured distance _____

Other Evidence

Describe evidence of use and occupation such as roads, fences, clearings, timber cutting lines, plantations, etc.. Cite source of testimony if any. _____

At time of search:

1. Did you have the record description?

Yes _____ No _____

2. How was search area located?

Pacing, chaining, photos, maps,
 etc. _____

3. Man hours spent in search _____

4. Do you think additional search might
 recover evidence? Yes _____ No _____

5. Signature _____

Perpetuation Record *WM. OYERMAN 6/25/71*

Monument and accessories established. Include brief description of area. _____

6' STEEL FENCE POST FOR CORNER
CEDAR 4 N33E 15.85 NAIL DISC.
CEDAR 4 S60W 27.62 " "
TAM. 7 S51E 15.92 " "
TAM. 8 N53W 27.82

Certified corner restoration certificate prepared: Yes _____ No _____

Filed in county records at _____ Date _____ County Document No. _____

Identified on aerial photo No. _____ Which is filed at _____

Index No. K-21
(Alphabetical - Numerical)

LAND CORNER RECORD
(RECTANGULAR SURVEYS)

R9-7150-4 (Rev. 6/13/67)
 GPO 802-127

T. 148N R. 28W 5th Mer. N.F. CHIPPewa County ITASCA State MN
SOUTH SIXTEENTH Corner common to sections 11 and 12

EXISTING SURVEYS

Original Government Survey

Year surveyed 1994 - COMSTOCK & DAVIS INC.
 Original monument 2 1/2" X 48" USFS BRASS CAP
(Wood post, stone, pile of stones, pipe, etc.)
MONUMENT UP 0.40

Bearing Trees

Species	BIRCH	BASSWOOD	ASH	Steel
Diameter	<u>4"</u>	<u>16"</u>	<u>7"</u>	<u>Sign Post</u>
Bearing	<u>N60°E</u>	<u>S1°E</u>	<u>S27°W</u>	<u>SOUTH</u>
Distance	<u>18.96</u>	<u>66.51</u>	<u>39.80</u>	<u>2.6</u>

Subsequent Corner Restoration

Year surveyed _____ By _____
 Where filed or recorded _____
 Monument _____
(Original, concrete post, iron rod, etc.)

Bearing Trees, Reference Objects

Species	_____	_____	_____
Diameter	_____	_____	_____
Bearing	_____	_____	_____
Distance	_____	_____	_____

Original Evidence Found

Year of search _____ By _____
 Monument found _____

Original Bearing Trees Found

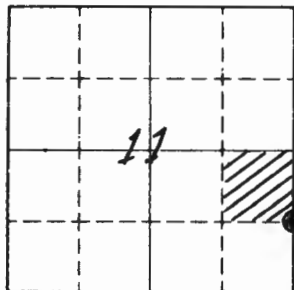
Species	_____	_____	_____
Diameter	_____	_____	_____
Bearing	_____	_____	_____
Distance	_____	_____	_____

Evidence of Subsequent Corner Restoration Found

Year of search _____ By _____

Bearing Trees, Reference Objects

Species	_____	_____	_____
Diameter	_____	_____	_____
Bearing	_____	_____	_____
Distance	_____	_____	_____



Sketch

○ Corner ▨ F.S. Land

Relation of Evidence to Record Features Along Section Lines

Section line to sections _____
 Object _____
 Record distance _____
 Measured distance _____

Other Evidence

Describe evidence of use and occupation such as roads, fences, clearings, timber cutting lines, plantations, etc.. Cite source of testimony if any. _____

Redline SOUTH FROM CORNER

At time of search:

1. Did you have the record description?

Yes _____ No _____

2. How was search area located?

Pacing, chaining, photos, maps, etc. _____

3. Man hours spent in search _____

4. Do you think additional search might recover evidence? Yes _____ No _____

5. Signature _____

Perpetuation Record

Monument and accessories established. Include brief description of area. _____

Certified corner restoration certificate prepared: Yes _____ No _____

Filed in county records at _____ Date _____ County Document No. _____

Identified on aerial photo No. _____ Which is filed at _____

Index No. L-5
(Alphabetical - Numerical)

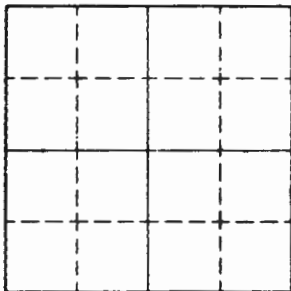
LAND CORNER RECORD
(RECTANGULAR SURVEYS)

R9-7150-4 (Rev. 6/13/67)
 GPO 802-127

T. 148 R. 28 S. Mer. N.F. Chippewa County Itasca State MN
 Corner common to sections 17, 18, and _____

EXISTING SURVEYS

Original Government Survey	Original Evidence Found
Year surveyed <u>1875-620</u>	Year of search _____ By _____
Original monument _____ <small>(Wood post, stone, pile of stones, pipe, etc.)</small>	Monument found _____
Bearing Trees	Original Bearing Trees Found
Species _____	Species _____
Diameter _____	Diameter _____
Bearing _____	Bearing _____
Distance _____	Distance _____
Subsequent Corner Restoration	Evidence of Subsequent Corner Restoration Found
Year surveyed _____ By _____	Year of search <u>1976</u> By <u>Oberman</u>
Where filed or recorded _____	<u>Set 2" x 60" brass cap monument</u>
Monument _____ <small>(Original, concrete post, wire rod, etc.)</small>	_____
_____	_____
Bearing Trees, Reference Objects	Bearing Trees, Reference Objects
Species _____	<u>J Pine</u> <u>J Pine</u> <u>J Pine</u> <u>J Pine</u>
Diameter _____	<u>21"</u> <u>15"</u> <u>18"</u> <u>12"</u>
Bearing _____	<u>S87°E</u> <u>N29°W</u> <u>N82°W</u> <u>S19°W</u>
Distance _____	<u>64.75'</u> <u>52.40'</u> <u>70.50'</u> <u>45.50'</u>
_____	<u>Sign Post E 4.80' + S 2.80'</u>



Sketch

○ Corner ▨ F.S. Land

Relation of Evidence to Record Features Along Section Lines

Section line to sections _____

Object _____

Record distance _____

Measured distance _____

Other Evidence

Describe evidence of use and occupation such as roads, fences, clearings, timber cutting lines, plantations, etc.. Cite source of testimony if any. _____

At time of search:

1. Did you have the record description?

Yes _____ No _____

2. How was search area located?

Pacing, chaining, photos, maps, etc. _____

3. Man hours spent in search _____

4. Do you think additional search might recover evidence? _____

Perpetuation Record

Monument and accessories established. Include brief description of area. _____

_____ corner restoration certificate prepared: Yes Tom Skermon No _____

_____ in County records at Stass Date 9/15/81 County Document No. 347814

5. Signature _____ Identified by photo No. _____ Which is filed at _____

CERTIFICATE FILED

T. 148 R. 28 S. Mer. N.F. CHIP County ITASCA State MINN
Corner common to sections 16 and 17

EXISTING SURVEYS

Original Government Survey

Year surveyed 1875
Original monument Post
(Wood post, stone, pile of stones, pipe, etc.)

Bearing Trees

Species ASPEN ASPEN
Diameter 10 6"
Bearing S 81° E N 15° W
Distance 57 1/2 39 1/2

Subsequent Corner Restoration

Year surveyed 1910 By ITASCA Co. - Round
Where filed or recorded LAKE ROAD
Monument
(Original, concrete post, iron rod, etc.)

Bearing Trees, Reference Objects

Species ASPEN ASPEN
Diameter 12" 12
Bearing N 40° E N 30° W
Distance 65.2 50.3

Original Evidence Found

Year of search 10/3, 79 By C. Krause
Monument found none Huges, Stefan
Karte

Original Bearing Trees Found

Species _____
Diameter none pd.
Bearing _____
Distance _____

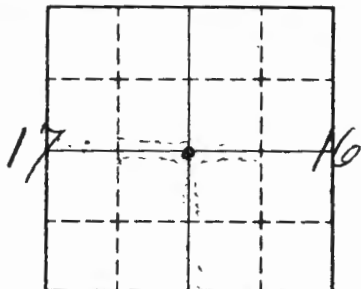
Evidence of Subsequent Corner Restoration Found

Year of search 10/3, 79 By Krause, Huges, Stefan
Karte

Bearing Trees, Reference Objects

none pd.

Relation of Evidence to Record Features Along Section Lines



Sketch

○ Corner F.S. Land

Section line to sections _____
 Object _____
 Record distance _____
 Measured distance _____

Other Evidence

Describe evidence of use and occupation such as roads, fences, clearings, timber cutting lines, plantations, etc.. Cite source of testimony if any. _____

At time of search:

1. Did you have the record description?
 Yes _____ No _____

R.L.S. #12261
 Corner Set by proportionate measure on line btw sec. corners north and south. Survey by P. Rose, M. Hayes, C. Krause, M. Stetan
Perpetuation Record

2. How was search area located?
 Pacing, chaining, photos, maps, etc. _____

Monument and accessories established. Include brief description of area. 10/3/79
 Set 2" x 36" Galv. steel pipe w/ concrete inside and capped w/ brass tablet. Set iron 2" below ground. Rock ring around pipe. Witnessed by:

3. Man hours spent in search _____

W. OAK	W. OAK	W. OAK	W. OAK	Sign Post	Sign Post
4"	16"	6"	7"	8'	8'
N12°W	S80°E	S1°E	N80°W	South	EAST
57.15'	94.17'	113.10'	118.52'	3.6'	2.9'
1/4 X BT	1/4 5/16 BT	1/4 5/16 BT	1/4 5/16 BT		

4. Do you think additional search might recover evidence? Yes _____ No _____

Certified corner restoration certificate prepared: Yes _____ No _____
 Filed in county records at _____ Date _____ County Document No. _____
 Identified on aerial photo No. _____ Which is filed at _____

5. Signature _____

T. 14B R. 28 S. 5 Mer. N.F. CHIPPewa County ITASCA State MN.
QUARTER SEC. Corner common to sections 15 and 16

EXISTING SURVEYS

Original Government Survey
Year surveyed OCT NOV 1875
Original monument WOOD POST
(Wood post, stone, pile of stones, pipe, etc.)

Bearing Trees

Species	<u>BASSWOOD</u>	<u>BIRCH</u>
Diameter	<u>8</u>	<u>8</u>
Bearing	<u>S61W</u>	<u>N50E</u>
Distance	<u>105 LKS.</u> <u>69.3'</u>	<u>45 LKS.</u> <u>29.7'</u>

Subsequent Corner Restoration
Year surveyed 6-17-35 By W. EMMERT CCC
Where filed or recorded FORM 874
Monument FD. TAM POST SCRIBED 24" HIGH
(Original, concrete post, iron rod, etc.)

PUT ESLP ON 10" W. OAK CORNER BRS.
N88W 4 LKS. = 2.6'

Bearing Trees, Reference Objects

Species	<u>B. WOOD</u>	<u>MAYBE</u>	<u>ELM</u>
Diameter	<u>16</u>	<u>ORIG</u>	<u>15</u>
Bearing	<u>S56E</u>	<u>BT</u>	<u>---</u>
Distance	<u>70 LKS.</u> <u>46.2'</u>	<u>BR. WOOD</u>	<u>---</u>

Original Evidence Found
Year of search ? By HABERLE
Monument found TAM POST

Original Bearing Trees Found

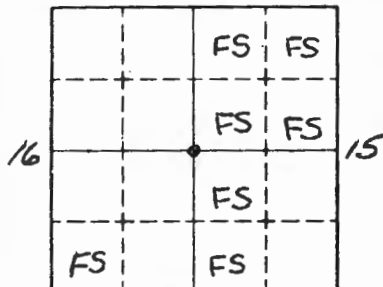
Species	<u>FD. B. WOOD</u>	<u>BIRCH STP</u>
Diameter	<u>16</u>	<u>---</u>
Bearing	<u>S61W</u>	<u>N50E</u>
Distance	<u>110 LKS.</u>	<u>49 LKS.</u>

Evidence of Subsequent Corner Restoration Found
Year of search 12-13-78 By CURT KRAUSE
CHAINED 5270' BETWEEN SEC. COR.'S.
LINE RUN AT TRUE SOUTH - SHOULD HAVE
BEEN RUN AT S1°W AS WE FELL 75' EAST
OF SEC. COR. - WILL MOVE 38' WEST OF
STATION 2635'S AND EST. APPROX. 1/4 COR.

Bearing Trees, Reference Objects

Species	<u>---</u>	<u>---</u>
Diameter	<u>---</u>	<u>---</u>
Bearing	<u>---</u>	<u>---</u>
Distance	<u>---</u>	<u>---</u>

MKD 1/4 S16 BT 1/4 S15 BT



Sketch

○ Corner ▨ F.S. Land

Relation of Evidence to Record Features Along Section Lines

Section line to sections _____
 Object _____
 Record distance _____
 Measured distance _____

Other Evidence

Describe evidence of use and occupation such as roads, fences, clearings, timber cutting lines, plantations, etc.. Cite source of testimony if any. _____

NORTH BET SEC'S. 15-16
20 CHS. ENTER CEDAR TAM SWP.
30 CHS. LEAVE " " "
40 CHS. 1/4 COR.
70 CHS. ENTER CEDAR TAM SWP
80 CHS. SEC. COR 9-10-15-16

At time of search:

1. Did you have the record description?

Yes _____ No _____

2. How was search area located?

Pacing, chaining, photos, maps,
 etc. _____

3. Man hours spent in search _____

4. Do you think additional search might
 recover evidence? Yes _____ No _____

5. Signature _____

Perpetuation Record

Monument and accessories established. Include brief description of area. _____

PUT FSLP ON 6" ASH ON SOUTH SIDE OF TREE 12-18-78
APPROX. COR. IS 8' SOUTH OF TAG NO POST SET
COR. EST. AT 26.35' N-S AND 35' WEST OF RANDOM LINE
20' EAST OF N-S ROAD

Certified corner restoration certificate prepared: Yes _____ No _____

Filed in county records at _____ Date _____ County Document No. _____

Identified on aerial photo No. _____ Which is filed at _____

T. 148 R. 28 S. 5 Mer. N.F. CHIPPEWA County ITASCA State MN.
QUARTER BET. Corner common to sections 14 end 15

EXISTING SURVEYS

Original Government Survey

Year surveyed OCT-NOV 1875
Original monument WOOD POST
(Wood post, stone, pile of stones, pipe, etc.)

Bearing Trees

Species	<u>BALSAM</u>	<u>ASH</u>
Diameter	<u>9</u>	<u>5</u>
Bearing	<u>N51W</u>	<u>S50E</u>
Distance	<u>21 LKS.</u> <u>13.4'</u>	<u>13 LKS.</u> <u>8.6'</u>

Subsequent Corner Restoration

Year surveyed 1914 By ITASCA COUNTY
Where filed or recorded ROAD SURVEY # 149
Monument WOOD POST
(Original, concrete post, iron rod, etc.)

Bearing Trees, Reference Objects

Species	<u>CEDAR</u>	<u>SPRUCE</u>
Diameter	<u>12</u>	<u>11</u>
Bearing	<u>N47E</u>	<u>S44W</u>
Distance	<u>87.8'</u>	<u>57.7'</u>

Original Evidence Found

Year of search _____ By _____
Monument found _____

Original Bearing Trees Found

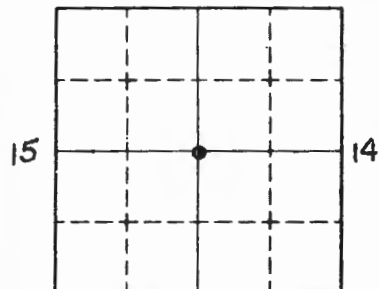
Species	_____
Diameter	_____
Bearing	_____
Distance	_____

Evidence of Subsequent Corner Restoration Found

Year of search 12-15-18 By C. KRAUSE
FD. 8" CEDAR POST WITH FSLP BY W. HABERLE
AT INTERSECTION OF ROAD TANGENTS N-E
NO BT'S FOUND AT THIS TIME - POST SEEMS
CLOSE TO TRUE CORNER POSITION
POST LYING ON GROUND - NEEDS REPLACING

Bearing Trees, Reference Objects

Species	_____
Diameter	_____
Bearing	_____
Distance	_____



Sketch

○ Corner ▨ F.S. Land

Relation of Evidence to Record Features Along Section Lines

Section line to sections _____
 Object _____
 Record distance _____
 Measured distance _____

Other Evidence

Describe evidence of use and occupation such as roads, fences, clearings, timber cutting lines, plantations, etc.. Cite source of testimony if any. NORTH BET 14-15

1 CH. ENTER SPRUCE - TAM SWP E-W CHECKED GOOD
 61.50" LEAVE " " " " " "
 19.50 ENTER " " " " NO GOOD
 37. LEAVE " " " " CHECKED GOOD
 40 1/4 COR.

At time of search:

1. Did you have the record description?

Yes _____ No _____

2. How was search area located?

Pacing, chaining, photos, maps, etc. _____

3. Man hours spent in search _____

4. Do you think additional search might recover evidence? Yes _____ No _____

5. Signature _____

Perpetuation Record

Monument and accessories established. Include brief description of area. _____

Certified corner restoration certificate prepared: Yes _____ No _____

Filed in county records at _____ Date _____ County Document No. _____

Identified on aerial photo No. _____ Which is filed at _____

Index No. L-21
(Alphabetical - Numerical)

LAND CORNER RECORD
(RECTANGULAR SURVEYS)

R9-7150-4 (Rev. 6/13/67)
 GPO 802-127

T. 148N R. 28W 5th Mer. N.F. CHIPPewa County ITASCA State MN
1/4 Corner common to sections 13 and 14

EXISTING SURVEYS

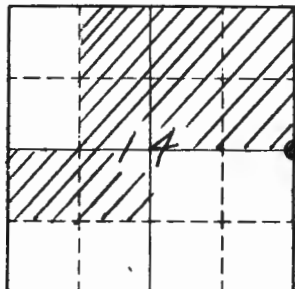
Original Government Survey
 Year surveyed 1875 BC BALDWIN
 Original monument Wood Post
(Wood post, stone, pile of stones, pipe, etc.)
Bearing Trees
 Species ASPEN LINA
 Diameter 6" 8"
 Bearing S13°W N70°E
 Distance 13 LKS 22 LKS
8.58' 14.52'

Subsequent Corner Restoration
 Year surveyed 1914 By IT. Co. Road Survey
 Where filed or recorded IT. Co. Surveyors office
 Monument Wood Post
(Original, concrete post, iron rod, etc.)

Bearing Trees, Reference Objects
 Species ELM Basswood
 Diameter 8" 7"
 Bearing S16°55'W N39°20'E
 Distance 40.8' 153.7'

Original Evidence Found
 Year of search 1914 By IT. Co. Surveyors office
 Monument found NOT MENTIONED
STATES CORNER re-established
Original Bearing Trees Found
 Species _____
 Diameter _____
 Bearing _____
 Distance _____

Evidence of Subsequent Corner Restoration Found
 Year of search 1935 By HARRISON ADAMS
CCC - STATES CORNER CONSISTS OF
A POST SET BY HIS CREW FROM
1914 ELM ST - PLACED A METAL
LOCATION TAG ON A 14" ELM THAT
BEARS 520' WEST 0.4 CHS - (26.90')
Bearing Trees, Reference Objects
STATES FENCES RUN EACH WAY FROM
CORNER.



Sketch

○ Corner ▨ F.S. Land

Relation of Evidence to Record Features Along Section Lines

Section line to sections _____
 Object _____
 Record distance _____
 Measured distance _____

Other Evidence

Describe evidence of use and occupation such as roads, fences, clearings, timber cutting lines, plantations, etc.. Cite source of testimony if any. Nov. 1993

Corner Falls in County Road No. 149 -
old down fence line To North
personnel from Comstock & Davis Inc. Find
old down fence line running To North

At time of search:

1. Did you have the record description?

Yes No _____

2. How was search area located?

Pacing, chaining, photos, maps,
 etc. TRAVERSE

3. Man hours spent in search 4

4. Do you think additional search might
 recover evidence? Yes _____ No

5. Signature WCD

Perpetuation Record

Monument and accessories established, include brief description of area. 1/22/94

Personnel from Comstock & Davis Inc.
Red line To North From Corner, SET 2 1/2" X
24" USFS BRASS CAP MON. down 0.8 FT in road.
Aspen 10" S63°E - 65.58
ASH 6" S37°E - 55.59
Balm of Gilead 12" S17°W - 28.90
Steel sign post NORTH - 30.7

Certified corner restoration certificate prepared: Yes No _____

Filed in county records at ITASCA Date 3/14/94 County Document No. 449794

Identified on aerial photo No. _____ Which is filed at _____

Index No. L-21
(Alphabetical - Numerical)LAND CORNER RECORD
(RECTANGULAR SURVEYS)RD-7 150-4 (Rev. 6/13/67)
GPO 502-127T. 148 R. 28 S. 5 Mer. N.F. CHIPPEWA County ITASCA State MINN
QUARTER BET Corner common to sections 13 and 14

EXISTING SURVEYS

Original Government Survey

Year surveyed 1875 B.C. BALOWIN
Original monument WOOD POST
(Wood post, stone, pile of stones, pipe, etc.)

Bearing Trees

Species ASPEN ELM
Diameter 6 8
Bearing S13W N70E
Distance 13 LKS. 22 LKS.

Subsequent Corner Restoration

Year surveyed 1916 By ITASCA COUNTY
Where filed or recorded CO. 20 #149 PLAT
Monument WOOD POST
(Original, concrete post, iron rod, etc.)

Bearing Trees, Reference Objects

Species ELM B. WOOD
Diameter 8 7
Bearing S16°55'W N39°20'E
Distance 40.9' 153.7'

Original Evidence Found

Year of search _____ By _____
Monument found _____

Original Bearing Trees Found

Species _____
Diameter _____
Bearing _____
Distance _____

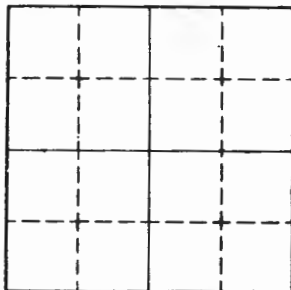
Evidence of Subsequent Corner Restoration Found

Year of search 4-15-35 By H. ADAMS
POST 30" HIGH

FSLP ON ELM

Bearing Trees, Reference Objects

Species ELM
Diameter 14
Bearing S20W
Distance 67 LKS.
44.2'



Sketch

○ Corner ▨ F.S. Land

Relation of Evidence to Record Features Along Section Lines

Section line to sections _____
 Object _____
 Record distance _____
 Measured distance _____

Other Evidence

Describe evidence of use and occupation such as roads, fences, clearings, timber cutting lines, plantations, etc.. Cite source of testimony if any. _____

At time of search:

1. Did you have the record description?

Yes _____ No _____

2. How was search area located?

Pacing, chaining, photos, maps,
 etc. _____

3. Man hours spent in search _____

4. Do you think additional search might

recover evidence? Yes _____ No _____

5. Signature _____

Perpetuation Record

Monument and accessories established. Include brief description of area. _____

Certified corner restoration certificate prepared: Yes _____ No _____

Filed in county records at _____ Date _____ County Document No. _____

Identified on aerial photo No. _____ Which is filed at _____

T. 148 R. 28 S. 5 Mer. N.F. CHIPPEWA County ITASCA State MN.
SOUTH 1/16 BET Corner common to sections 14 and 15

EXISTING SURVEYS

Original Government Survey

Year surveyed _____
 Original monument NONE
(Wood post, stone, pile of stones, pipe, etc.)

Bearing Trees

Species _____
 Diameter _____
 Bearing _____
 Distance _____

Subsequent Corner Restoration

Year surveyed _____ By _____
 Where filed or recorded _____
 Monument _____
(Brick, concrete post, iron rod, etc.)

Bearing Trees, Reference Objects

Species _____
 Diameter _____
 Bearing _____
 Distance _____

Original Evidence Found

Year of search _____ By _____
 Monument found _____

Original Bearing Trees Found

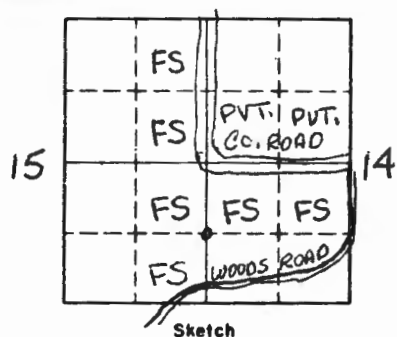
Species _____
 Diameter _____
 Bearing _____
 Distance _____

Evidence of Subsequent Corner Restoration Found

Year of search 12-15-78 By CURT KRAUSE
CHAINED FROM 1/4 BET. 14-15 SOUTH TO
SEC. COR. (ORIG. FOUND) DISTANCE 266
TRUE LINE SHOULD BE RUN AT 52.6
PUT FSLP ON 20" W. PINE 52.6 W 40.0'
FROM 2" X 5' ASH STAKE AT 1308' ON LINE

Bearing Trees, Reference Objects

Species _____
 Diameter _____
 Bearing _____
 Distance _____



○ Corner ▨ F.S. Land

Relation of Evidence to Record Features Along Section Lines

Section line to sections _____

Object _____

Record distance _____

Measured distance _____

Other Evidence

Describe evidence of use and occupation such as roads, fences, clearings, timber cutting lines, plantations, etc.. Cite source of testimony if any. _____

At time of search:

1. Did you have the record description?
Yes _____ No _____

2. How was search area located?
Pacing, chaining, photos, maps, etc. _____

3. Man hours spent in search _____

4. Do you think additional search might recover evidence? Yes _____ No _____

5. Signature Curt Kramer

Perpetuation Record

Monument and accessories established. Include brief description of area. _____

Certified corner restoration certificate prepared: Yes _____ No _____

Filed in county records at _____ Date _____ County Document No. _____

Identified on aerial photo No. _____ Which is filed at _____

T. 148 R. 28 Mer. N.F. 5 CHIPPEWA County ITASCA State MN.
QUARTER BET. Corner common to sections 18 and 19

EXISTING SURVEYS

Original Government Survey

Year surveyed 1875 By B.C. BALDWIN
 Original monument WOOD POST
(Wood post, stone, pile of stones, pipe, etc.)
MARKED 3" TAM FOR 1/4 COR.

Bearing Trees

Species	<u>TAM.</u>	<u>TAM.</u>
Diameter	<u>4</u>	<u>5</u>
Bearing	<u>S35E</u>	<u>N18W</u>
Distance	<u>10 LKS.</u>	<u>155 LKS.</u>

Subsequent Corner Restoration

Year surveyed 1920 By K.K. RUSSELL
 Where filed or recorded PLAT SEC. 19
 Monument IRON PIPE
(Original, concrete post, iron rod, etc.)

Bearing Trees, Reference Objects

Species	<u>SPRUCE</u>	<u>SPRUCE</u>
Diameter	<u>14</u>	<u>5</u>
Bearing	<u>S79W</u>	<u>S85W</u>
Distance	<u>96.2</u>	<u>80.7'</u>

Original Evidence Found

Year of search 1920 By K.K. RUSSELL
 Monument found 3" TAM FOR COR.

Original Bearing Trees Found

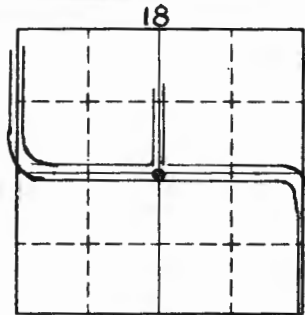
Species	<u>TAM.</u>	
Diameter	<u>4</u>	
Bearing	<u>S35E</u>	
Distance	<u>6.6'</u>	

Evidence of Subsequent Corner Restoration Found

Year of search _____ By _____

Bearing Trees, Reference Objects

Species		
Diameter		
Bearing		
Distance		



19
Sketch

○ Corner ▨ F.S. Land

Relation of Evidence to Record Features Along Section Lines

Section line to sections WEST WEST
 Object ~~LY. TAM. SWP N-S~~ ENT DEER MARSH
 Record distance 55 CHS. 60.50
 Measured distance _____

Other Evidence

Describe evidence of use and occupation such as roads, fences, clearings, timber cutting lines, plantations, etc.. Cite source of testimony if any. ORIG. DIST. 27.34 CHS =
1804.4' EAST OF SEC COR.

At time of search:

1. Did you have the record description?

Yes _____ No _____

2. How was search area located?

Pacing, chaining, photos, maps,
 etc. _____

3. Man hours spent in search _____

4. Do you think additional search might
 recover evidence? Yes _____ No _____

5. Signature _____

Perpetuation Record

Monument and accessories established. Include brief description of area. _____

Certified corner restoration certificate prepared: Yes _____ No _____

Filed in county records at _____ Date _____ County Document No. _____

Identified on aerial photo No. _____ Which is filed at _____

Index No. N-7
(Alphabetical - Numerical)

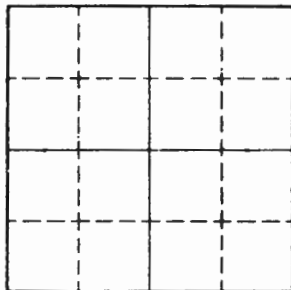
LAND CORNER RECORD
(RECTANGULAR SURVEYS)

R9-7150-4 (Rev. 6/13/67)
 GPO 802-127

T. 148N R. 28W Mer. N.F. Chippewa County Ottawa State Wn
Quarter Corner common to sections 17 20 and _____

EXISTING SURVEYS

Original Government Survey	Original Evidence Found
Year surveyed <u>1875 GLO</u>	Year of search _____ By _____
Original monument _____ <small>(Wood post, stone, pile of stones, pipe, etc.)</small>	Monument found _____
Bearing Trees	Original Bearing Trees Found
Species _____	Species _____
Diameter _____	Diameter _____
Bearing _____	Bearing _____
Distance _____	Distance _____
Subsequent Corner Restoration	Evidence of Subsequent Corner Restoration Found
Year surveyed <u>1918</u> By <u>Ottawa Co</u>	Year of search <u>1976</u> By <u>Oberman</u>
Where filed or recorded _____	<u>set 2" x 60" brass cap monument</u>
Monument _____ <small>(Original, concrete post, iron rod, etc.)</small>	_____
_____	_____
Bearing Trees, Reference Objects	Bearing Trees, Reference Objects
Species _____	<u>Tam Tam Tam B Spruce</u>
Diameter _____	<u>5" 6" 7" 5"</u>
Bearing _____	<u>N80°W N50°E S66°E S17°W</u>
Distance _____	<u>30.45' 62.10' 24.80' 35.70'</u>
_____	<u>Sign Posts E 3.50' & W 3.30'</u>



Sketch

Corner F.S. Land

Relation of Evidence to Record Features Along Section Lines

Section line to sections _____
Object _____
Record distance _____
Measured distance _____

Other Evidence

Describe evidence of use and occupation such as roads, fences, clearings, timber cutting lines, plantations, etc.. Cite source of testimony if any. _____

At time of search:

1. Did you have the record description?

Yes _____ No _____

2. How was search area located?

Pacing, chaining, photos, maps,
etc. _____

3. Man hours spent in search _____

4. Do you think additional search might
recover evidence? Yes _____ No _____

5. Signature _____

Perpetuation Record

Monument and accessories established. Include brief description of area. _____

Identified corner restoration certificate prepared _____ Yes _____ No _____
Filed in _____ records at Itasca Date 4/13/81 County Document No. 347799
Identified on _____ photo No. _____ Which is filed at _____

CERTIFICATE FILED

by Tom Okerman

Index No. N-9
(Alphabetical - Numerical)

LAND CORNER RECORD
(RECTANGULAR SURVEYS)

RD-7150-4 (Rev. 6/13/67)
 GPO 802-127

T. 148 N R. 28 W Mer. N.F. 5TH CHIPPEWA County ITASCA State MINN
SECTION Corner common to sections 16, 17, 20 and 21

EXISTING SURVEYS

Original Government Survey

Year surveyed 1875
 Original monument WOOD POST
(Wood post, stone, pile of stones, pipe, etc.)

Bearing Trees			
Species	<u>BR. OAK</u>	<u>ASPEN</u>	<u>ASPEN</u>
Diameter	<u>8"</u>	<u>8"</u>	<u>6"</u>
Bearing	<u>S51°E</u>	<u>N13°W</u>	<u>N7°E</u>
Distance	<u>77 IKS</u>	<u>190 IKS</u>	<u>195 IKS</u>

Subsequent Corner Restoration

Year surveyed 1918 By ITASCA CTY. ROAD SURVEY
 Where filed or recorded COUNTY SURVEYORS OFFICE
 Monument SET WOOD POST
(Original, concrete post, iron rod, etc.)

Bearing Trees, Reference Objects			
Species	<u>ASPEN</u>	<u>OAK</u>	<u>B. WOOD</u>
Diameter	<u>12"</u>	<u>12"</u>	<u>11"</u>
Bearing	<u>N42°E</u>	<u>S16°E</u>	<u>S31°W</u>
Distance	<u>75.2'</u>	<u>69.9'</u>	<u>59.9'</u>

Original Evidence Found

Year of search 1918 By ITASCA CTY. ROAD SURVEY
 Monument found NO

Original Bearing Trees Found

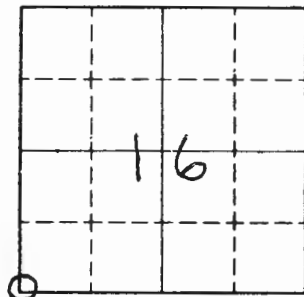
Species	<u>BR. OAK</u>		
Diameter			
Bearing			
Distance			

Evidence of Subsequent Corner Restoration Found

Year of search 1975 By USFS
SET 2" DIA x 60" LONG PIPE W/ BRASS CAP
FOUND W. OAK GROWING OUT OF STUMP
AT THE BEARING AND DIST. OF THE
ORIG. BR. OAK BT
FOUND OLD SQUARED 3" POST

Bearing Trees, Reference Objects

Species	<u>ASH</u>	<u>MAPLE</u>	<u>W. PINE</u>	<u>ASH</u>
Diameter	<u>9"</u>	<u>6"</u>	<u>78"</u>	<u>6"</u>
Bearing	<u>N56°E</u>	<u>S34°E</u>	<u>S15°W</u>	<u>N78°W</u>
Distance	<u>86.35'</u>	<u>17.05'</u>	<u>153.3'</u>	<u>16.4'</u>



Sketch

○ Corner ▨ F.S. Land

Relation of Evidence to Record Features Along Section Lines

Section line to sections _____
 Object _____
 Record distance _____
 Measured distance _____

Other Evidence

Describe evidence of use and occupation such as roads, fences, clearings, timber cutting lines, plantations, etc.. Cite source of testimony if any.

ADDITIONAL TIES FROM 1975 USFS SURVEY:
 W. OAK 3" NS°W 9.6' (4 1/2" NS°W 9.6') 1991
 8' SIGN POST (STEEL) NORTH 4'
 " " " " WEST 3.5'

At time of search:

1. Did you have the record description?

Yes No _____

2. How was search area located?

Pacing, chaining, photos, maps,
 etc. Transverse

3. Man hours spent in search 2

4. Do you think additional search might recover evidence? Yes _____ No

5. Signature [Signature]

Perpetuation Record

Monument and accessories established. Include brief description of area.
 1991 - Kovanen + Osulfson find U.S.F.S. monument in good condition.
 Found 1975 B.T.s in good condition, except Maple. Added 1 new
 B.T. (6" Maple)
 { 532 W } * Found G.L.O. OAK now 22", S 50E, 50.8
 (41.31') to center of tree.

Certified corner restoration certificate prepared: Yes No _____
 Filed in county records at Itasca Date 12/18/91 County Document No. 426764
 Identified on aerial photo No. _____ Which is filed at _____

INDEX NO. N-9
(Alphabetical - Numerical)

LAND CORNER RECORD
(RECTANGULAR SURVEYS)

RD-7 150-4 (Rev. 6/15/67)
 GPO 802-127

T. 148N R. 28W S. Mer. N.F. Chippewa County Itasca State Mn
 Sec. 16 Corner common to sections 16, 17, 20 and 21

EXISTING SURVEYS

Original Government Survey

Year surveyed 1875-620

Original monument (Wood post, stone, pile of stones, pipe, etc.)

Bearing Trees

Species _____

Diameter _____

Bearing _____

Distance _____

Original Evidence Found

Year of search _____ By _____

Monument found _____

Original Bearing Trees Found

Species _____

Diameter _____

Bearing _____

Distance _____

Subsequent Corner Restoration

Year surveyed 1918 By Itasca Co

Where filed or recorded _____

Monument (Original, concrete post, iron rod, etc.)

Evidence of Subsequent Corner Restoration Found

Year of search 1975 By Okerman

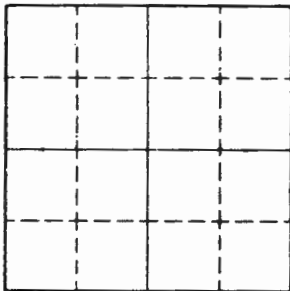
set 2"x6" brass cap monument

Bearing Trees, Reference Objects

Species	_____
Diameter	_____
Bearing	_____
Distance	_____

Bearing Trees, Reference Objects

W Oak	Ash	Maple	W Pine	Ash
3"	9"	6"	28"	6"
N50°W	N56°E	S34°E	S15°W	N78°W
9.60'	86.35'	17.05'	153.30'	16.40'
Sign Post N 4' & W 3.50'				



Sketch

○ Corner ▨ F.S. Land

Relation of Evidence to Record Features Along Section Lines

Section line to sections	_____	_____	_____	_____
Object	_____	_____	_____	_____
Record distance	_____	_____	_____	_____
Measured distance	_____	_____	_____	_____

Other Evidence

Describe evidence of use and occupation such as roads, fences, clearings, timber cutting lines, plantations, etc.. Cite source of testimony if any. _____

At time of search:

1. Did you have the record description?

Yes _____ No _____

2. How was search area located?

Pacing, chaining, photos, maps, etc. _____

3. Man hours spent in search _____

4. Do you think you could have recovered evidence? _____

Perpetuation Record

Monument and accessories established. Include brief description of area. _____

CERTIFICATE FILED

Certificate for restoration certificate prepared by Wm Skerman Yes No

Filed in county records at Itasca Date 9/15/81 County Document No. 347812

5. Signature _____ Identified on aerial photo No. _____ Which is filed at _____

T. 148 R. 28 S. 5 Mer. N.F. CHIPPEWA County ITASCA State MN
SECTION Corner common to sections 16, 17, 20 and 21

EXISTING SURVEYS

Original Government Survey

Year surveyed _____
 Original monument _____
(Wood post, stone, pile of stones, pipe, etc.)

Bearing Trees

Species _____
 Diameter _____
 Bearing _____
 Distance _____

Original Evidence Found

Year of search _____ By _____
 Monument found _____

Original Bearing Trees Found

Species _____
 Diameter _____
 Bearing _____
 Distance _____

Subsequent Corner Restoration

Year surveyed 8-13-75 By C. KRAUSE
 Where filed or recorded _____
 Monument BRASS CAP
(Original, concrete post, iron rod, etc.)

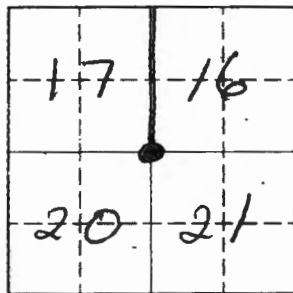
Evidence of Subsequent Corner Restoration Found

Year of search _____ By _____

Bearing Trees, Reference Objects

Species	<u>ASH</u>	<u>MAPLE</u>	<u>W. PINE</u>	<u>ASH</u>
Diameter	<u>9</u>	<u>6</u>	<u>28</u>	<u>6"</u>
Bearing	<u>N56E</u>	<u>S34E</u>	<u>S15W</u>	<u>N78W</u>
Distance	<u>86.35'</u>	<u>17.05'</u>	<u>153.3'</u>	<u>16.4'</u>

Bearing Trees, Reference Objects



Sketch

○ Corner ▨ F.S. Land

Relation of Evidence to Record Features Along Section Lines

Section line to sections _____
 Object _____
 Record distance _____
 Measured distance _____

Other Evidence

Describe evidence of use and occupation such as roads, fences, clearings, timber cutting lines, plantations, etc.. Cite source of testimony if any. _____

At time of search:

1. Did you have the record description?

Yes No _____

2. How was search area located?

Pacing, chaining, photos maps
 etc. _____

3. Mon hours spent in search .25

4. Do you think additional search might recover evidence? Yes _____ No _____

5. Signature OK

Perpetuation Record

Monument and accessories established. Include brief description of area. _____

W. OAK 3" N15W 9.6
SET 8' STEEL SIGN POST DUE NORTH 4.0' S42.4
SET 8' STEEL SIGN POST DUE WEST 3.5' S42.4

Road runs 1/2 mi. North from corner. The north 3/2
of the rd lies to the west of property line
where possible the line was placed to FSM
STANDARDS

Certified corner restoration certificate prepared: Yes _____ No _____

Filed in county records at _____ Date _____ County Document No. _____

Identified on aerial photo No. _____ Which is filed at _____

Index No. N-10
(Alphabetical - Numerical)

LAND CORNER RECORD
(RECTANGULAR SURVEYS)

R9-7150-4 (Rev. 6/13/67)
 GPO 802-127

T. 148 N R. 28 W 5th Mer. N.F. Chippewa County Itasca State MN
West Sixteenth Corner common to sections 16, 21, and _____

EXISTING SURVEYS

Original Government Survey

Year surveyed _____
 Original monument _____
(Wood post, stone, pile of stones, pipe, etc.)

Bearing Trees

Species _____
 Diameter _____
 Bearing _____
 Distance _____

Subsequent Corner Restoration

Year surveyed _____ By _____
 Where filed or recorded _____
 Monument _____
(Original, concrete post, iron rod, etc.)

Bearing Trees, Reference Objects

Species _____
 Diameter _____
 Bearing _____
 Distance _____

Original Evidence Found

Year of search _____ By _____
 Monument found _____

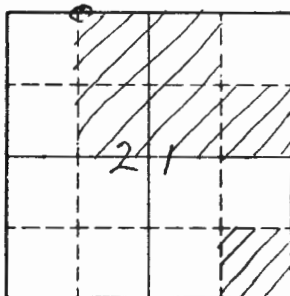
Original Bearing Trees Found

Species _____
 Diameter _____
 Bearing _____
 Distance _____

Evidence of Subsequent Corner Restoration Found

Year of search _____ By _____

Bearing Trees, Reference Objects



Sketch

○ Corner ▨ F.S. Land

Relation of Evidence to Record Features Along Section Lines

Section line to sections _____
 Object _____
 Record distance _____
 Measured distance _____

Other Evidence

Describe evidence of use and occupation such as roads, fences, clearings, timber cutting lines, plantations, etc.. Cite source of testimony if any. _____

At time of search:

1. Did you have the record description?

Yes _____ No _____

2. How was search area located?

Pacing, chaining, photos, maps, etc. _____

3. Man hours spent in search _____

4. Do you think additional search might recover evidence? Yes _____ No _____

5. Signature _____

Perpetuation Record

Monument and accessories established. Include brief description of area. _____

1991 - Kovane & Osutson set 2" x 24" USFS Monument and the following witnesses:

<i>Ash</i>	<i>W. Oak</i>	<i>W. Oak</i>	<i>Steel Post</i>
<i>4.5"</i>	<i>6.5'</i>	<i>5.5"</i>	<i>0'</i>
<i>N21°E</i>	<i>S17°E</i>	<i>N42°W</i>	<i>South</i>
<i>33.25'</i>	<i>21.24'</i>	<i>31.90'</i>	<i>12.0'</i>

Certified corner restoration certificate prepared: Yes _____ No

Filed in county records at *Itasca* Date *1/21/92* County Document No. *427573*

Identified on aerial photo No. _____ Which is filed at _____

Index No. N-11
(Alphabetical - Numerical)LAND CORNER RECORD
(RECTANGULAR SURVEYS)R9-7150-4 (Rev. 6/13/67)
GPO 802-127T. 148 N R. Z8 W STH Mer. N.F. CHIPPEWA County ITASCA State MINN
QUARTER Corner common to sections 16 and 21

EXISTING SURVEYS

Original Government Survey

Year surveyed 1875
Original monument WOOD POST
(Wood post, stone, pile of stones, pipe, etc.)

Bearing Trees

Species ELM BIRCH
Diameter 7" 8"
Bearing N5°W S43°E
Distance 2.68 Iks 15 Iks

Subsequent Corner Restoration

Year surveyed 1918 By ITASCA CTY. ROAD SURVEY
Where filed or recorded COUNTY SURVEYORS OFFICE
Monument NA
(Original, concrete post, iron rod, etc.)

Bearing Trees, Reference Objects

Species ELM OAK
Diameter 11" 7"
Bearing N30°E S66°E
Distance 50.2' 63.5'

Original Evidence Found

Year of search 1918 By ITASCA CTY. ROAD SURVEY
Monument found No

Original Bearing Trees Found

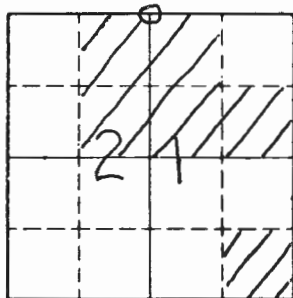
Species ELM (20' HIGH STUB) BIRCH
Diameter _____
Bearing _____
Distance _____

Evidence of Subsequent Corner Restoration Found

Year of search 1938 By CCC - HABERLE

Bearing Trees, Reference Objects

Species ELM
Diameter 6"
Bearing S58°E
Distance 94 1/2 Iks



Sketch

○ Corner ▨ F.S. Land

Relation of Evidence to Record Features Along Section Lines

Section line to sections _____
 Object _____
 Record distance _____
 Measured distance _____

Other Evidence

Describe evidence of use and occupation such as roads, fences, clearings, timber cutting lines, plantations, etc.. Cite source of testimony if any.

1979 USFS SURVEY - KRAUSE. SET 2" DIAMETER x 24" PIPE.
 WITNESSED BY: W. OAK 10" N64°E 63.32' (63.37') 1991
 " " 13" N55°W 87.66' (87.68') 1991
 " " 16" S68°W 132.53' (132.47') 1991
 " " 21" S22°W 62.90' (62.91') 1991
 8' STEEL POST NORTH 12.0'

At time of search:

1. Did you have the record description?

Yes No _____

2. How was search area located?

Pacing, chaining, photos, maps, etc. Traverse

3. Man hours spent in search 2

4. Do you think additional search might recover evidence? Yes _____ No

5. Signature WLO

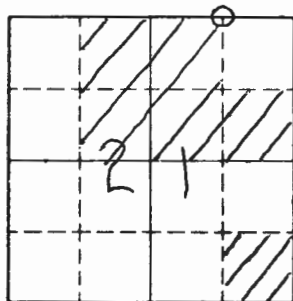
Perpetuation Record

Monument and accessories established. Include brief description of area.
 1991 - Korman & Carlson found 1979 U.S.F.S. monument, and B.T.'s in good condition. Found 1918 Rotted Elm stump, cut into with chain saw, but found no scribing. Bearing is N 39°E, 50.39' to center of stump. Found 1918 13" Elm stump, again sawed open and found S21 & Bit. "scribing" visible; S58°E, 63.61' to nail in center of tree, 63.5' to nail in blaze. Added B.T. tags to back of trees and new sign on post. Repainted corner E. Monument is 10" below ROAD SURFACE.

Certified corner restoration certificate prepared: Yes No _____

Filed in county records at Itasca Date 12/18/91 County Document No. 426765

Identified on aerial photo No. _____ Which is filed at _____



Sketch

○ Corner ▨ F.S. Land

Relation of Evidence to Record Features Along Section Lines

Section line to sections _____
 Object _____
 Record distance _____
 Measured distance _____

Other Evidence

Describe evidence of use and occupation such as roads, fences, clearings, timber cutting lines, plantations, etc.. Cite source of testimony if any.

OTHER TIE FOR 1976 USFS SURVEY:
 8" STEEL POST DUE SOUTH 4.1'

At time of search:

1. Did you have the record description?

Yes _____ No _____

2. How was search area located?

Pacing, chaining, photos, maps,
 etc. _____

3. Man hours spent in search _____

4. Do you think additional search might
 recover evidence? Yes _____ No _____

5. Signature _____

Perpetuation Record

Monument and accessories established. Include brief description of area.

1991- Kouanen + Osulsen found 1976 U.S. F.S. monument in good condition.
 Found 8 1/2" ASH with M.L.P. 54-6, 6/24/65 RHM/BML, 1' away N 18W.
 Added (new) B.T. 8 1/2" ASH N84E 15.66'.
 1918- B.T.'s found: ASH 20" S70E, 38.2' center of tree, good condition.
 Elm 30" N53W, 46.8' " " " " , Rotten.

Certified corner restoration certificate prepared: Yes _____ No _____ ✓

Filed in county records of Itasca Date 1/21/92 County Document No. 427573

Identified on aerial photo No. _____ Which is filed at _____

Index No. N-13
(Alphabetical - Numerical)

LAND CORNER RECORD
(RECTANGULAR SURVEYS)

R9-7150-4 (Rev. 6/13/67)
 GPO 802-127

T. 148 N R. Z8W 5TH Mer. N.F. CHIPPEWA County ITASCA State MINN
SECTION Corner common to sections 15 16 21 and 22

EXISTING SURVEYS

Original Government Survey

Year surveyed 1875
 Original monument WOOD POST
(Wood post, stone, pile of stones, pipe, etc.)

Species	Bearing Trees			
<u>W. PINE</u>	<u>W. PINE</u>	<u>ASPEN</u>	<u>W. PINE</u>	
Diameter <u>14"</u>	<u>14"</u>	<u>14"</u>	<u>9"</u>	
Bearing <u>N42°W</u>	<u>N60°E</u>	<u>S36°E</u>	<u>S83°W</u>	
Distance <u>12 IKS</u>	<u>29 IKS</u>	<u>11 IKS</u>	<u>50 IKS</u>	

Subsequent Corner Restoration

Year surveyed 1918 By ITASCA CTY. ROAD SURVEY
 Where filed or recorded CTY. SURVEYORS OFFICE
 Monument SET WOOD POST
(Original, concrete post, iron rod, etc.)

Species	Bearing Trees, Reference Objects			
<u>OAK</u>	<u>BIRCH</u>	<u>W. PINE</u>	<u>ELM</u>	
Diameter <u>7"</u>	<u>11"</u>	<u>12"</u>	<u>8"</u>	
Bearing <u>S38°W</u>	<u>N86°W</u>	<u>S64½°E</u>	<u>N79°E</u>	
Distance <u>33.0'</u>	<u>23.9'</u>	<u>94.2'</u>	<u>35.0'</u>	

Original Evidence Found

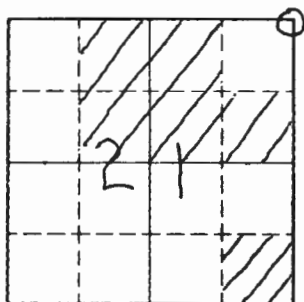
Year of search 1918 By ITASCA CTY. ROAD SURVEY
 Monument found No

Species	Original Bearing Trees Found			
<u>W. PINE</u>	<u>W. PINE</u>	<u>W. PINE</u>	<u>ASPEN</u>	
Diameter <u>(STUMP)</u>	<u>(STUMP)</u>	<u>(STUMP)</u>	<u>(ROTTEN)</u>	
Bearing				
Distance				

Evidence of Subsequent Corner Restoration Found

Year of search 1936 By CCC - HABERLE + BALKE
FOUND ROTTED CEDAR POST

Species	Bearing Trees, Reference Objects		
<u>BIRCH</u>	<u>ELM</u>	<u>OAK</u>	
Diameter <u>12"</u>	<u>10"</u>	<u>8"</u>	
Bearing <u>N70°W</u>	<u>N85°W</u>	<u>S39°W</u>	
Distance <u>31 IKS</u>	<u>60 IKS</u>	<u>43 IKS</u>	



Sketch

○ Corner ▨ F.S. Land

Relation of Evidence to Record Features Along Section Lines

Section lines to sections _____
 Object _____
 Record distance _____
 Measured distance _____

Other Evidence

Describe evidence of use and occupation such as roads, fences, clearings, timber cutting lines, plantations, etc.. Cite source of testimony if any.

1976 USFS SURVEY - KRAUSE. SET 3" OAK POST 12" ABOVE GROUND. WITNESSED BY:

ASH	4"	N68°W	56.2' (56.06' to new nail ^{5"})	(1991)
ASH	6"	N40°E	55.6' (55.61', 7"	(1991)
MAPLE	19"	S66°E	15.6' (15.63', 22"	(1991)
W. OAK	12"	S42°W	33.8' (33.62', 12"	
8" STEEL SIGN POST		NORTH	3.8'	
" "	" "	" "	SOUTH	3.5'
			Perpetuation Record	

At time of search:

1. Did you have the record description?

Yes No _____

2. How was search area located?

Pacing, chaining, photos, maps, etc. Traverse

3. Man hours spent in search 2

4. Do you think additional search might recover evidence? Yes _____ No

Monument and accessories established. Include brief description of area.

1991 - Kovanen & Osulfen found 1976 monument, and B.T.'s in good condition. The S42W OAK is a "twin oak", the west "twin" is a 1918 B.T. 11", S44W, 33.2'. Added signs, and paint to corner, and stamped monument RLS 17767.

Certified corner restoration certificate prepared: Yes No _____

Filed in county records at Itasca Date 12/18/91 County Document No. 426767

Identified on aerial photo No. _____ Which is filed at _____

5. Signature WCO

Index No. N-14

(Alphabetical - Numerical)

LAND CORNER RECORD
(RECTANGULAR SURVEYS)

R9-7150-4 (Rev. 6/13/67)

GPO 808-127

T. 148 N R. 28 W5thMer. N.F. ChippewaCounty DASCAState MAWest SixteenthCorner common to sections 15, 22

and _____

EXISTING SURVEYS

Original Government Survey

Year surveyed _____

Original monument _____
(Wood post, stone, pile of stones, pipe, etc.)

Bearing Trees

Species _____

Diameter _____

Bearing _____

Distance _____

Subsequent Corner Restoration

Year surveyed _____ By _____

Where filed or recorded _____

Monument _____
(Original, concrete post, iron rod, etc.)

Bearing Trees, Reference Objects

Species _____

Diameter _____

Bearing _____

Distance _____

Original Evidence Found

Year of search _____ By _____

Monument found _____

Original Bearing Trees Found

Species _____

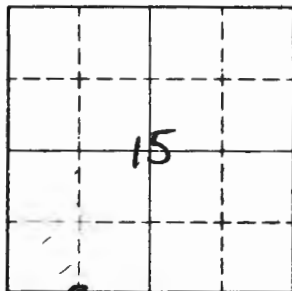
Diameter _____

Bearing _____

Distance _____

Evidence of Subsequent Corner Restoration Found

Year of search _____ By _____



Sketch

○ Corner ▨ F.S. Land

Relation of Evidence to Record Features Along Section Lines

Section line to sections _____
 Object _____
 Record distance _____
 Measured distance _____

Other Evidence

Describe evidence of use and occupation such as roads, fences, clearings, timber cutting lines, plantations, etc.. Cite source of testimony if any. _____

At time of search:

1. Did you have the record description?

Yes _____ No _____

2. How was search area located?

Pacing, chaining, photos, maps, etc. _____

3. Man hours spent in search _____

4. Do you think additional search might recover evidence? Yes _____ No _____

5. Signature _____

Perpetuation Record

Monument and accessories established. Include brief description of area. _____

1991 - Kovanen & C. Sutsen set 2"x48" U.S.F.S. monument, and following B.T.S: 10" ASPEN N 36 W 126.61' (N) sign posts 4.3' North
 7 1/2" BALSAM S 77 W 29.39' (N) " " 4' EAST.
 6" BALSAM S 27 W 75.73' (W)

Certified corner restoration certificate prepared: Yes _____ No _____ ✓

Filed in county records at Itasca Date 1/21/92 County Document No. 427523

Identified on aerial photo No. _____ Which is filed at _____

T. 148 R. 28 Mer. N.F. CHIPPewa County ITASCA State MN
WEST 1/16 BET Corner common to sections 15 and 22

EXISTING SURVEYS

Original Government Survey

Year surveyed _____
Original monument NONE
(Wood post, stone, pile of stones, pipe, etc.)

Bearing Trees

Species _____
Diameter _____
Bearing _____
Distance _____

Subsequent Corner Restoration

Year surveyed _____ By _____
Where filed or recorded _____
Monument _____
(Original, concrete post, iron rod, etc.)

Bearing Trees, Reference Objects

Species _____
Diameter _____
Bearing _____
Distance _____

Original Evidence Found

Year of search _____ By _____
Monument found _____

Original Bearing Trees Found

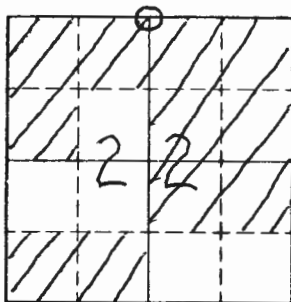
Species _____
Diameter _____
Bearing _____
Distance _____

Evidence of Subsequent Corner Restoration Found

Year of search 12-18-78 By C. KRAUSE
CHAINED EAST OF SEC. COR. 1300' AND ON
LINE TO EST. APPROX. W 1/16 TOTAL DISTANCE
52.00' E SEC. COR. TO SEC. COR.
PUT E S L P ON

Bearing Trees, Reference Objects

Species _____
Diameter _____
Bearing _____
Distance _____



Sketch

○ Corner ▨ F.S. Land

Relation of Evidence to Record Features Along Section Lines

Section line to sections _____
 Object _____
 Record distance _____
 Measured distance _____

Other Evidence

Describe evidence of use and occupation such as roads, fences, clearings, timber cutting lines, plantations, etc.. Cite source of testimony if any. _____

At time of search:

1. Did you have the record description?

Yes No _____

2. How was search area located?

Pacing, chaining, photos, maps,
 etc. Traverse

3. Man hours spent in search 2

4. Do you think additional search might
 recover evidence? Yes _____ No

5. Signature WCO

Perpetuation Record

Monument and accessories established. Include brief description of area.
1991-Kovanen + Ousufson find tag on 9" Spruce broken off 3' up (A. Approximate tag.) Set U.S.F.S. monument 2"x48" with following B.T.S.:
8" Aspen N33W, 18.20'(W.)
5" Ash N7E, 13.15 (E.) Found 6.L.A. Spruce, N34E, 190' Rotten
10" Aspen S71W, 36.6' (N.) " 1935 C.C.P. Spruce 3' up ^{3rd} condition

Certified corner restoration certificate prepared: Yes No _____

Filed in county records at Itasca Date 12/18/91 County Document No. 426793

Identified on aerial photo No. _____ Which is filed at _____

Index No. N-15
(Alphabetical - Numerical)LAND CORNER RECORD
(RECTANGULAR SURVEYS)R9-7 150-4 (Rev. 6/13/67)
GPO 502-127T. 148 R. 28 Mer. N.F. CHIPPEWA County ITASCA State MN.
QUARTER SE. Corner common to sections 15 and 22

EXISTING SURVEYS

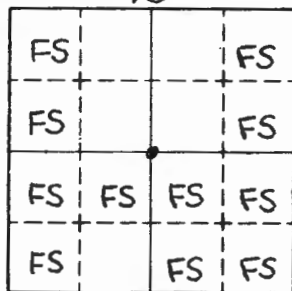
Original Government Survey	
Year surveyed	<u>OCT NOV, 1875</u>
Original monument	<u>WOOD POST</u> <small>(Wood post, stone, pile of stones, pipe, etc.)</small>
Bearing Trees	
Species	<u>SPRUCE</u> <u>SPRUCE</u>
Diameter	<u>9</u> <u>12</u>
Bearing	<u>N20E</u> <u>SBW</u>
Distance	<u>29 LKS.</u> <u>36 LKS.</u>
	<u>19.1'</u> <u>23.8'</u>

Subsequent Corner Restoration	
Year surveyed	<u>6-14-35</u> By <u>W. EMMERT CCC</u>
Where filed or recorded	<u>Form 874</u>
Monument	<u>ROTTED OFF SPRUCE POST 36" LONG</u> <small>(Original, concrete post, iron rod, etc.)</small>
	<u>MKD 1/4 S</u>
	<u>NO BT'S. FOUND</u>
	<u>NO FSLP AT THIS TIME</u>
Bearing Trees, Reference Objects	
Species	_____
Diameter	_____
Bearing	_____
Distance	_____

Original Evidence Found	
Year of search	_____ By _____
Monument found	_____
Original Bearing Trees Found	
Species	_____
Diameter	_____
Bearing	_____
Distance	_____

Evidence of Subsequent Corner Restoration Found	
Year of search	<u>12-17-78</u> By <u>C. KRAUSE</u>
	<u>FD. 3"X3"X30" CEDAR POST LEANING</u>
	<u>FD. FSLP ON 10" BLK. SPRUCE S20E 6.0'</u>
	<u>OUR LINE RUN AT TRUE EAST FELL 65'</u>
	<u>NORTH OF CEDAR POST AND CHAINING</u>
	<u>WOULD BE 2675'E DUE NORTH OF POST</u>
Bearing Trees, Reference Objects	
Species	_____
Diameter	_____
Bearing	_____
Distance	_____

326-5325



22
Sketch

○ Corner F.S. Land

Relation of Evidence to Record Features Along Section Lines

Section line to sections _____

Object _____

Record distance _____

Measured distance _____

Other Evidence

Describe evidence of use and occupation such as roads, fences, clearings, timber cutting lines, plantations, etc.. Cite source of testimony if any. EAST RANDOM BET 15-22

5 CHS. ENTER TAM. SWP NE

12 " LEAVE " " "

39 " ENTER TAM-SPRUCE SWP NE

40 TEMP 1/4 COR.

53 LEAVE TAM-SPRUCE SWP

75 ENTER TAM SWP

80 SEC. COR 14-15-22-23

Perpetuation Record

Monument and accessories established. Include brief description of area. _____

CCC DISTANCE 5228

W 1/2 2621.5 - E 1/2 2606.3 DIFFERENT SURVEY EMMERT 1935

W 1/2 2607 - E 1/2 2607 HABERLY 1938

At time of search:

1. Did you have the record description?

Yes _____ No _____

2. How was search area located?

Pacing, chaining, photos, maps,
etc. _____

3. Man hours spent in search _____

4. Do you think additional search might

recover evidence? Yes _____ No _____

5. Signature _____

Certified corner restoration certificate prepared: Yes _____ No _____

Filed in county records at _____ Date _____ County Document No. _____

Identified on aerial photo No. _____ Which is filed at _____

Index No. N-16
(Alphabetical - Numerical)

LAND CORNER RECORD
(RECTANGULAR SURVEYS)

R9-7 150-4 (Rev. 6/13/67)

GPO 502-127

T. 148 N R. 28 W
East Sixteenth

5th

Mer. N.F. Chippewa

County Itasca

State MN

Corner common to sections 15

22

and _____

EXISTING SURVEYS

Original Government Survey

Year surveyed _____
Original monument _____
(Wood post, stone, pile of stones, pipe, etc.)

Bearing Trees

Species _____
Diameter _____
Bearing _____
Distance _____

Subsequent Corner Restoration

Year surveyed _____ By _____
Where filed or recorded _____
Monument _____
(Original, concrete post, iron rod, etc.)

Bearing Trees, Reference Objects

Species _____
Diameter _____
Bearing _____
Distance _____

Original Evidence Found

Year of search _____ By _____
Monument found _____

Original Bearing Trees Found

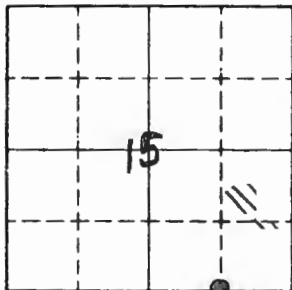
Species _____
Diameter _____
Bearing _____
Distance _____

Evidence of Subsequent Corner Restoration Found

Year of search _____ By _____

Bearing Trees, Reference Objects

Species _____
Diameter _____
Bearing _____
Distance _____



Sketch

○ Corner ▨ F.S. Land

Relation of Evidence to Record Features Along Section Lines

Section line to sections _____
 Object _____
 Record distance _____
 Measured distance _____

Other Evidence

Describe evidence of use and occupation such as roads, fences, clearings, timber cutting lines, plantations, etc.. Cite source of testimony if any. _____

At time of search:

1. Did you have the record description?

Yes _____ No _____

2. How was search area located?

Pacing, chaining, photos, maps, etc. _____

3. Man hours spent in search _____

4. Do you think additional search might recover evidence? Yes _____ No _____

5. Signature _____

Perpetuation Record

Monument and accessories established. Include brief description of area.

1991 - Kovanen & Osafsen set 2" x 48" U.S.F.S. monument, and following
 B.T.S. Maple 5" Maple 13 1/2" White OAK signposts 4' North
 6" 571 W N 49 W 4' West
 S 24 W 19.08' (E.) 14.93' N.
 29.25' (E.)

Certified corner restoration certificate prepared: Yes _____ No

Filed in county records at Itasca Date 1/31/92 County Document No. 427572

Identified on aerial photo No. _____ Which is filed at _____

Index No. N-16
(Alphabetical-Numerical)

LAND CORNER RECORD
(RECTANGULAR SURVEYS)

RS-7 150-4 (Rev. 6/13/67)
GPO 802-127

T. 148 R. 28 Mer. N.F. CHIPPEWA County ITASCA State MN.
EAST 1/16 BET. Corner common to sections 15 and 22

EXISTING SURVEYS

Original Government Survey

Year surveyed _____
Original monument NONE
(Wood post, stone, pile of stones, pipe, etc.)

Bearing Trees

Species _____
Diameter _____
Bearing _____
Distance _____

Subsequent Corner Restoration

Year surveyed _____ By _____
Where filed or recorded _____
Monument _____
(Original, concrete post, iron rod, etc.)

Bearing Trees, Reference Objects

Species _____
Diameter _____
Bearing _____
Distance _____

Original Evidence Found

Year of search _____ By _____
Monument found _____

Original Bearing Trees Found

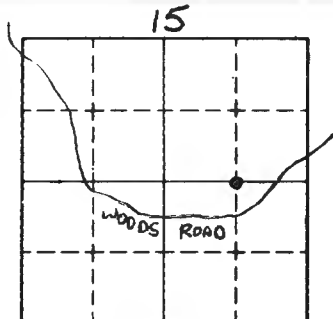
Species _____
Diameter _____
Bearing _____
Distance _____

Evidence of Subsequent Corner Restoration Found

Year of search 12-18-78 By C. KRAUSE
DISTANCE WEST OF SEC. COR. 1300' AND
ON LINE TO EST. APPROX. E 1/16 COR.
TOTAL DISTANCE 52.00'E TO ORIG. SEC. COR.
PUT E.S.L.P. ON 12" W. OAK S47W-21.0'
SET 3"x5' ASH POST AT COR.

Bearing Trees, Reference Objects

Species _____
Diameter _____
Bearing _____
Distance _____



22
Sketch

○ Corner ▨ F.S. Land

Relation of Evidence to Record Features Along Section Lines

Section line to sections _____

Object _____

Record distance _____

Measured distance _____

Other Evidence

Describe evidence of use and occupation such as roads, fences, clearings, timber cutting lines, plantations, etc.. Cite source of testimony if any. _____

At time of search:

1. Did you have the record description?

Yes _____ No _____

2. How was search area located?

Pacing, chaining, photos, maps, etc. _____

3. Man hours spent in search _____

4. Do you think additional search might

recover evidence? Yes _____ No _____

5. Signature _____

Perpetuation Record

Monument and accessories established. Include brief description of area. _____

Certified corner restoration certificate prepared: Yes _____ No _____

Filed in county records at _____ Date _____ County Document No. _____

Identified on aerial photo No. _____ Which is filed at _____

Index No. N-17
(Alphabetical - Numerical)

LAND CORNER RECORD
(RECTANGULAR SURVEYS)

R9-7150-4 (Rev. 6/13/67)
 GPO 802-127

T. 148 N R. 28 W STH Mer. N.F. CHIPPEWA County ITASCA State MINN
SECTION Corner common to sections 14, 15, 22 and 23

EXISTING SURVEYS

Original Government Survey

Year surveyed 1875
 Original monument WOOD POST
(Wood post, stone, pile of stones, pipe, etc.)

Bearing Trees

Species	SAPRUC	SAPRUC	SAPRUC	BIRCH
Diameter	12"	7"	10"	9"
Bearing	N76°E	S75°E	S42°W	N67°W
Distance	7 IKS	8 IKS	4 IKS	19 IKS

Subsequent Corner Restoration

Year surveyed 1935 By CCC - HABERLE
 Where filed or recorded FOREST SERVICE
 Monument FOUND WOOD POST IN GOOD
CONDITION
(Original concrete post, iron rod, etc.)

Bearing Trees, Reference Objects

Species	BIRCH	SAPRUC (STUMP)
Diameter	14"	16"
Bearing	N67°W	N76°E
Distance	19 IKS	7 IKS

Original Evidence Found

Year of search _____ By _____
 Monument found _____

Original Bearing Trees Found

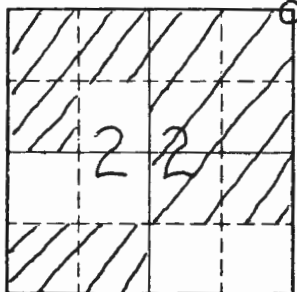
Species	_____	_____	_____	_____
Diameter	_____	_____	_____	_____
Bearing	_____	_____	_____	_____
Distance	_____	_____	_____	_____

Evidence of Subsequent Corner Restoration Found

Year of search _____ By _____

Bearing Trees, Reference Objects

Species	_____	_____	_____	_____
Diameter	_____	_____	_____	_____
Bearing	_____	_____	_____	_____
Distance	_____	_____	_____	_____



Sketch

○ Corner ▨ F.S. Land

Relation of Evidence to Record Features Along Section Lines

Section line to sections _____
 Object _____
 Record distance _____
 Measured distance _____

Other Evidence

Describe evidence of use and occupation such as roads, fences, clearings, timber cutting lines, plantations, etc.. Cite source of testimony if any. _____

At time of search:

1. Did you have the record description?

Yes No _____

2. How was search area located?

Pacing, chaining, photos, maps,
 etc. Traverse

3. Man hours spent in search 2

4. Do you think additional search might recover evidence? Yes _____ No

5. Signature WCO

Perpetuation Record

Monument and accessories established. Include brief description of area.

1991-Kovner & Osborn find Cedar post set by Curt Krause in 1978, and FSLP on 8" Balsam, N67W, 4.7' from post. Found following 1978 B.T.:

8" Maple	6" Ash	12" Cedar
S53E	N69W	N23E
17.8-17.79(1991) sph.	67.0' (66.9' 1991)	89.1' (89.15 1991)
	(slope chain)	(slope chain)

G.L.O. evidence
 Spruce stump Rotten
 N76E 4.6'
 Birch stump N67W
 18.5' Rotten

K&O set 2x48" U.S.F.S. monument, and 1 B.T. and signs (4" Birch, S 25W) sign posts East 4', North 4' (23.98')

Certified corner restoration certificate prepared: Yes _____ No _____

Filed in county records at Itasca Date 12/18/91 County Document No. 426766

Identified on aerial photo No. _____ Which is filed at _____

T. 148 R. 28 Mer. N.F. CHIPPEWA County ITASCA State MN
SECTION Corner common to sections 14, 15, 22 and 23

EXISTING SURVEYS

Original Government Survey

Year surveyed OCT NOV. 1875Original monument WOOD POST
(Wood post, stone, pile of stones, pipe, etc.)

Bearing Trees

Species	SPRUCE	SPRUCE	SPRUCE	BIRCH
Diameter	<u>12</u>	<u>7</u>	<u>10</u>	<u>9</u>
Bearing	<u>N76E</u>	<u>S75E</u>	<u>S42W</u>	<u>N67W</u>
Distance	<u>7 LKS.</u>	<u>8 LKS.</u>	<u>4 LKS.</u>	<u>19 LKS.</u>
	<u>4.6'</u>	<u>5.3'</u>	<u>2.6'</u>	<u>12.5'</u>

Subsequent Corner Restoration

Year surveyed 1-16-35 By H. ADAMS CCC
 Where filed or recorded FORM 874
 Monument WOOD POST 30" HIGH GOOD CONDITION
(Original, concrete post, iron rod, etc.)

NO FSLP AT THIS TIME

Bearing Trees, Reference Objects

Species	<u>BIRCH</u>	<u>SPRUCE STP.</u>
Diameter	<u>14</u>	<u>16</u>
Bearing	<u>N62W</u>	<u>N76E</u>
Distance	<u>19 LKS.</u>	<u>7 LKS.</u>

MKO R2BW S15 BT

Original Evidence Found

Year of search _____ By _____

Monument found _____

Original Bearing Trees Found

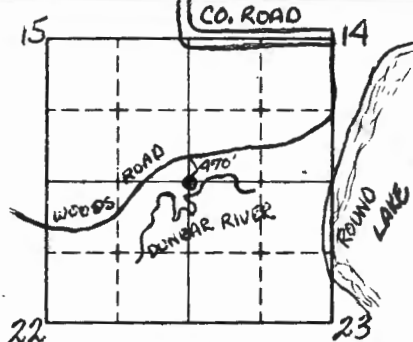
Species	_____	_____	_____	_____
Diameter	_____	_____	_____	_____
Bearing	_____	_____	_____	_____
Distance	_____	_____	_____	_____

Evidence of Subsequent Corner Restoration Found

Year of search 12-15-78 By CURT KRAUSE
FD OLD POST LYING ON GROUND FROM 1935
AND EVIDENCE OF BOTH ORIG. BTS. BELOW
SET 2"X2"X48" CEDAR POST - PUT FSLP
ON 6" BALSAM N67W 4.7' FROM POST
CORNER ON NORTH SIDE OF HIGH RIDGE E-W

Bearing Trees, Reference Objects

Bearing Trees, Reference Objects	<u>BIRCH STUMP</u>	<u>SPRUCE STUMP</u>
	<u>LARGE</u>	<u>WELL ROTTED</u>
	<u>N67W</u>	<u>N76E</u>
	<u>12.5'</u>	<u>4.6'</u>
	<u>BT BLAZE</u>	<u>NO MARKS</u>



Sketch

○ Corner □ F.S. Land

Relation of Evidence to Record Features Along Section Lines

Section line to sections _____
 Object _____
 Record distance _____
 Measured distance _____

PUT FSLP ON 13" N. PINE 470' NORTH OF SEC. COR. SOUTH

Other Evidence SIDE OF WOODS ROAD (48'S OF P)

Describe evidence of use and occupation such as roads, fences, clearings, timber cutting lines, plantations, etc.. Cite source of testimony if any. _____

FD. ORIG. BIRCH STP WITH SCAR AT BT BLAZE

FD. SPR. STP NE AT BRG. AND DIST

FD. OLD POST LYING ON GROUND AND POST HOLE IN GRD.

SET 2" X 2" 48" CEDAR POST AT TRUE COR. LOCATION

PUT FSLP ON 6" BALSAM N 67 W 4.7' FROM CEDAR POST

SET AT TRUE CORNER POSITION

CORNER ON EAST-WEST RIDGE AT NORTH EDGE OF RIDGE - AREA

Perpetuation Record ^{SW OF CORNER HAS BEEN} LOGGED RECENTLY

Monument and accessories established. Include brief description of area. _____

12-18-78

RUN S1W SHOULD BE RUN N2E - S2W

OUR CHAIN 2616' SOUTH 45' WEST TO POST

12-14-78

RUN S89E SHOULD BE RUN S88E

OUR CHAIN 5200' E AND 57' SOUTH TO POST

ORIGINAL LAND TIES - 1 CH NORTH CHECKED OK ALSO TIE

6150 CHS NORTH CHECKED OK - STREAM TIES SOUTH CHECK

OK AND TIE EAST OK

Certified corner restoration certificate prepared: Yes _____ No _____

Filed in county records at _____ Date _____ County Document No. _____

Identified on aerial photo No. _____ Which is filed at _____

At time of search:

1. Did you have the record description?

Yes No _____

2. How was search area located?

Pacing, chaining, photos, maps,
 etc. QUAD.

3. Man hours spent in search 1 HR.

4. Do you think additional search might recover evidence? Yes _____ No

5. Signature Curtis R. Kramer

Index No. N-17 BK#2
(Alphabetical - Numerical) PAGE 32

2

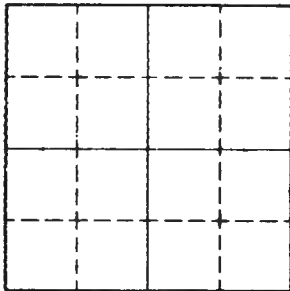
LAND CORNER RECORD
(RECTANGULAR SURVEYS)

R9-7150-4 (Rev. 6/13/67)
 GPO 802-127

T. 148 R. 28 5 Mer. N.F. CHIPPEWA County _____ State _____
 Corner common to sections 14 15 22 and 23

EXISTING SURVEYS

Original Government Survey	Original Evidence Found												
Year surveyed _____ Original monument _____ <small>(Wood post, stone, pile of stones, pipe, etc.)</small>	Year of search _____ By _____ Monument found _____												
<p style="text-align: center;">Bearing Trees</p> Species _____ Diameter _____ Bearing _____ Distance _____	<p style="text-align: center;">Original Bearing Trees Found</p> Species _____ Diameter _____ Bearing _____ Distance _____												
<p style="text-align: center;">Subsequent Corner Restoration</p> Year surveyed _____ By _____ Where filed or recorded _____ Monument _____ <small>(Original, concrete post, wax rod, etc.)</small>	<p style="text-align: center;">Evidence of Subsequent Corner Restoration Found</p> Year of search <u>10/2/86</u> By <u>CK JA EH</u> <u>FD. CEDAR POST IN PLACE + TAG ON BALSAM</u> <u>50⁰ SPIKE AT N SIDE OF CEDAR POST</u>												
<p style="text-align: center;">Bearing Trees, Reference Objects</p> Species _____ Diameter _____ Bearing _____ Distance _____	<p style="text-align: center;">MK NEW TIES</p> <p style="text-align: center;">Bearing Trees, Reference Objects</p> <table border="0"> <tr> <td><u>MAPLE</u></td> <td><u>CEDAR</u></td> <td><u>ASH</u></td> </tr> <tr> <td><u>8</u></td> <td><u>12"</u></td> <td><u>5"</u></td> </tr> <tr> <td><u>S53E</u></td> <td><u>N23E</u></td> <td><u>N69W</u></td> </tr> <tr> <td><u>17.8'</u></td> <td><u>89.10'</u></td> <td><u>67.0'</u></td> </tr> </table> <p><u>SPK. + TAG</u> <u>THBAR20W515 AT T14BR20W515 AT</u> <small>SPK & TAG PERMANENT SAK PERMANENT</small></p>	<u>MAPLE</u>	<u>CEDAR</u>	<u>ASH</u>	<u>8</u>	<u>12"</u>	<u>5"</u>	<u>S53E</u>	<u>N23E</u>	<u>N69W</u>	<u>17.8'</u>	<u>89.10'</u>	<u>67.0'</u>
<u>MAPLE</u>	<u>CEDAR</u>	<u>ASH</u>											
<u>8</u>	<u>12"</u>	<u>5"</u>											
<u>S53E</u>	<u>N23E</u>	<u>N69W</u>											
<u>17.8'</u>	<u>89.10'</u>	<u>67.0'</u>											



Sketch

Corner F.S. Land

Relation of Evidence to Record Features Along Section Lines

Section line to sections _____
Object _____
Record distance _____
Measured distance _____

Other Evidence

Describe evidence of use and occupation such as roads, fences, clearings, timber cutting lines, plantations, etc.. Cite source of testimony if any. _____

At time of search:

1. Did you have the record description?

Yes _____ No _____

2. How was search area located?

Pacing, chaining, photos, maps,
etc. _____

3. Man hours spent in search _____

4. Do you think additional search might

recover evidence? Yes _____ No _____

Perpetuation Record

Monument and accessories established. Include brief description of area. _____

Certified corner restoration certificate prepared: Yes _____ No _____

Filed in county records at _____ Date _____ County Document No. _____

5. Signature _____

Identified on aerial photo No. _____ Which is filed at _____

Index No. N-19
(Alphabetical - Numerical)

LAND CORNER RECORD
(RECTANGULAR SURVEYS)

RD-7150-4 (Rev. 6/13/67)
GPO 502-127

T. 148 N R. Z8 W 5TH Mer. N.F. CHIPPEWA County ITASCA State MINN
QUARTER Corner common to sections 14 and 23

EXISTING SURVEYS

Original Government Survey

Year surveyed 1875
Original monument WOOD POST
(Wood post, stone, pile of stones, pipe, etc.)

Bearing Trees

Species ASPEN
Diameter 6"
Bearing N53°W
Distance 2.72 IKS

Subsequent Corner Restoration

Year surveyed _____ By _____
Where filed or recorded _____
Monument _____
(Original, concrete post, iron rod, etc.)

Bearing Trees, Reference Objects

Species _____
Diameter _____
Bearing _____
Distance _____

Original Evidence Found

Year of search _____ By _____
Monument found _____

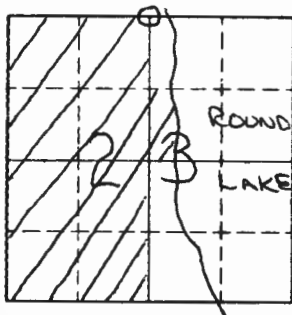
Original Bearing Trees Found

Species _____
Diameter _____
Bearing _____
Distance _____

Evidence of Subsequent Corner Restoration Found

Year of search _____ By _____

Bearing Trees, Reference Objects



Sketch

O Corner ▨ F.S. Land

Relation of Evidence to Record Features Along Section Lines

Section line to sections _____
 Object _____
 Record distance _____
 Measured distance _____

Other Evidence

Describe evidence of use and occupation such as roads, fences, clearings, timber cutting lines, plantations, etc.. Cite source of testimony if any. _____

At time of search:

1. Did you have the record description?

Yes No _____

2. How was search area located?

Pacing, chaining, photos, maps,
 etc. Traverse

3. Man hours spent in search 2

4. Do you think additional search might
 recover evidence? Yes _____ No

5. Signature 1100

Perpetuation Record

Monument and accessories established. Include brief description of area.
1991-Kovanen & Osulsen searched for corner, but found no trace of corner.

Set 2" x 48" USFS Monument, No trace, corner is
 in open marsh,
 Sign posts South 3.85' and West 4.0'

Certified corner restoration certificate prepared: Yes No _____

Filed in county records at Itasca Date 12/18/91 County Document No. 426792

Identified on aerial photo No. _____ Which is filed at _____

Index No. N-1920
(Alphabetical - Numerical)

LAND CORNER RECORD
(RECTANGULAR SURVEYS)

RD-7150-4 (Rev. 6/13/67)
GPO 802-127

T. 148 N R. 28 W Mer. N.F. CHIPDEWA County ITASCA State MINN
MEANDER Corner common to sections 14 and 23

EXISTING SURVEYS

Original Government Survey

Year surveyed 1875
Original monument WOOD POST
(Wood post, stone, pile of stones, pipe, etc.)

Bearing Trees

Species ASPEN ASPEN
Diameter 7" 6"
Bearing N12°W S60°W
Distance 2.55 IRS 17 IRS

Original Evidence Found

Year of search _____ By _____
Monument found _____

Original Bearing Trees Found

Species _____
Diameter _____
Bearing _____
Distance _____

Subsequent Corner Restoration

Year surveyed _____ By _____
Where filed or recorded _____
Monument _____
(Original, concrete post, iron rod, etc.)

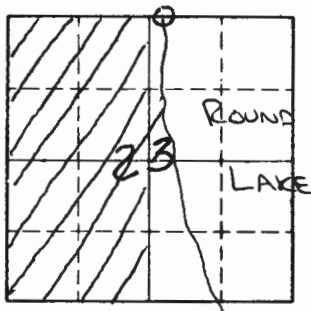
Evidence of Subsequent Corner Restoration Found

Year of search _____ By _____

Bearing Trees, Reference Objects

Species _____
Diameter _____
Bearing _____
Distance _____

Bearing Trees, Reference Objects



Sketch

○ Corner ▨ F.S. Land

Relation of Evidence to Record Features Along Section Lines

Section line to sections _____
 Object _____
 Record distance _____
 Measured distance _____

Other Evidence

Describe evidence of use and occupation such as roads, fences, clearings, timber cutting lines, plantations, etc.. Cite source of testimony if any. _____

At time of search:

1. Did you have the record description?

Yes No _____

2. How was search area located?

Pacing, chaining, photos, maps,
 etc. Traverse

3. Man hours spent in search 2

4. Do you think additional search might recover evidence? Yes _____ No

5. Signature WCO

Perpetuation Record

Monument and accessories established. Include brief description of area. _____

1991 - Kovanen & Osufsen search for corner, found no trace of corner or BT's.

Set 2" x 48" USFS Monument and following BT's

<u>Ash</u>	<u>Ash</u>	<u>Ash</u>	<u>Sign Post</u>
------------	------------	------------	------------------

<u>3.5"</u>	<u>8.5"</u>	<u>5"</u>	
-------------	-------------	-----------	--

<u>East</u>	<u>N20°W</u>	<u>N19°E</u>	<u>West</u>
-------------	--------------	--------------	-------------

<u>3.34'</u>	<u>47.79'</u>	<u>8.81'</u>	<u>3.9'</u>
--------------	---------------	--------------	-------------

Certified corner restoration certificate prepared: Yes No _____

Filed in county records at Itasca Date 12/18/91 County Document No. 426769

Identified on aerial photo No. _____ Which is filed at _____

Index No. 0-12
(Alphabetical - Numerical)

LAND CORNER RECORD
(RECTANGULAR SURVEYS)

RP-7 150-4 (Rev. 6/13/67)
GPO 802-127

T. 148N R. 28W 5th Mer. N.F. Chippewa County Itasca State MN
Northeast Sixteenth Corner common to sections 21 and _____

EXISTING SURVEYS

Original Government Survey

Year surveyed _____

Original monument _____
(Wood post, stone, pile of stones, pipe, etc.)

Bearing Trees

Species _____

Diameter _____

Bearing _____

Distance _____

Original Evidence Found

Year of search _____ By _____

Monument found _____

Original Bearing Trees Found

Species _____

Diameter _____

Bearing _____

Distance _____

Subsequent Corner Restoration

Year surveyed _____ By _____

Where filed or recorded _____

Monument _____
(Original, concrete post, iron rod, etc.)

Evidence of Subsequent Corner Restoration Found

Year of search _____ By _____

Bearing Trees, Reference Objects

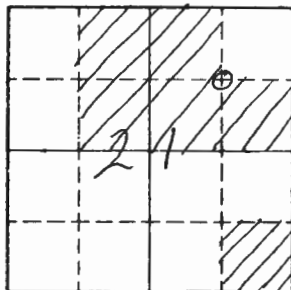
Species _____

Diameter _____

Bearing _____

Distance _____

Bearing Trees, Reference Objects



Sketch

○ Corner ▨ F.S. Land

Relation of Evidence to Record Features Along Section Lines

Section line to sections _____
 Object _____
 Record distance _____
 Measured distance _____

Other Evidence

Describe evidence of use and occupation such as roads, fences, clearings, timber cutting lines, plantations, etc.. Cite source of testimony if any. _____

At time of search:

1. Did you have the record description?

Yes _____ No _____

2. How was search area located?

Pacing, chaining, photos, maps,
 etc. _____

3. Man hours spent in search _____

4. Do you think additional search might
 recover evidence? Yes _____ No _____

5. Signature _____

Perpetuation Record

Monument and accessories established. Include brief description of area. _____

1991-Kovanen & Osufsen set 2" x 24" USFS Monument
 2.5' West of Woods Road centerline, also the
 following witnesses:

W. Oak	Maple	Maple	Steel Post
6"	10"	7.5"	8'
N 81° W	S 53° W	N 31° E	East
14.49'	27.15'	40.40'	12.5'

Certified corner restoration certificate prepared: Yes _____ No

Filed in county records at Itasca Date 1/21/92 County Document No. 427572

Identified on aerial photo No. _____ Which is filed at _____

Index No. 0-13
(Alphabetical - Numerical)

LAND CORNER RECORD
(RECTANGULAR SURVEYS)

RD-7 150-4 (Rev. 6/13/67)
 GPO 802-127

T. 148N R. 28W 5th Mer. N.F. Chippewa County Itasca State MN
North Sixteenth Corner common to sections 21 and 22

EXISTING SURVEYS

Original Government Survey

Year surveyed _____
 Original monument _____
(Wood post, stone, pile of stones, pipe, etc.)

Bearing Trees

Species _____
 Diameter _____
 Bearing _____
 Distance _____

Subsequent Corner Restoration

Year surveyed _____ By _____
 Where filed or recorded _____
 Monument _____
(Original, concrete post, iron rod, etc.)

Bearing Trees, Reference Objects

Species _____
 Diameter _____
 Bearing _____
 Distance _____

Original Evidence Found

Year of search _____ By _____
 Monument found _____

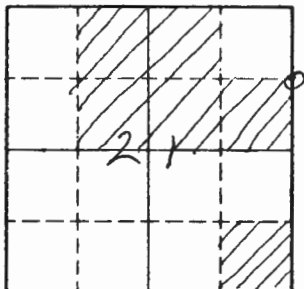
Original Bearing Trees Found

Species _____
 Diameter _____
 Bearing _____
 Distance _____

Evidence of Subsequent Corner Restoration Found

Year of search _____ By _____

Bearing Trees, Reference Objects



Sketch

○ Corner ▨ F.S. Land

Relation of Evidence to Record Features Along Section Lines

Section line to sections _____
 Object _____
 Record distance _____
 Measured distance _____

Other Evidence

Describe evidence of use and occupation such as roads, fences, clearings, timber cutting lines, plantations, etc.. Cite source of testimony if any. _____

At time of search:

1. Did you have the record description?

Yes _____ No _____

2. How was search area located?

Pacing, chaining, photos, maps, etc. _____

3. Man hours spent in search _____

4. Do you think additional search might recover evidence? Yes _____ No _____

5. Signature _____

Perpetuation Record

Monument and accessories established. Include brief description of area. _____

1991 - Kovanen & Osulfen set 2" x 40" USFS Monument and the following witnesses:

<i>Ash</i>	<i>Ash</i>	<i>Basswood</i>	<i>Steel Post</i>	<i>Steel Post</i>
<i>7"</i>	<i>11"</i>	<i>16"</i>	<i>8'</i>	<i>8'</i>
<i>S30°E</i>	<i>S21°W</i>	<i>N 80°W</i>	<i>North</i>	<i>West</i>
<i>16.73'</i>	<i>21.18'</i>	<i>19.45'</i>	<i>4.0'</i>	<i>4.0'</i>

Certified corner restoration certificate prepared: Yes _____ No

Filed in county records of *Hasca* Date *1/21/92* County Document No. *427572*

Identified on aerial photo No. _____ Which is filed at _____

Index No. 0-14

(Alphabetical - Numerical)

LAND CORNER RECORD
(RECTANGULAR SURVEYS)

RP-7150-4 (Rev. 6/13/67)

GPO 802-127

T. 148N R. 28W
Northwest Sixteenth

5th

Mer. N.F. Chippewa

County ITASCA

State MINN

Corner common to sections 22

and _____

EXISTING SURVEYS

Original Government Survey

Year surveyed _____

Original monument _____

(Wood post, stone, pile of stones, pipe, etc.)

Bearing Trees

Species _____

Diameter _____

Bearing _____

Distance _____

Subsequent Corner Restoration

Year surveyed _____ By _____

Where filed or recorded _____

Monument _____

(Original, concrete post, iron rod, etc.)

Bearing Trees, Reference Objects

Species _____

Diameter _____

Bearing _____

Distance _____

Original Evidence Found

Year of search _____ By _____

Monument found _____

Original Bearing Trees Found

Species _____

Diameter _____

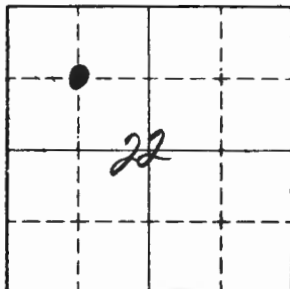
Bearing _____

Distance _____

Evidence of Subsequent Corner Restoration Found

Year of search _____ By _____

Bearing Trees, Reference Objects



Sketch

○ Corner ▨ F.S. Land

Relation of Evidence to Record Features Along Section Lines

Section line to sections _____
 Object _____
 Record distance _____
 Measured distance _____

Other Evidence

Describe evidence of use and occupation such as roads, fences, clearings, timber cutting lines, plantations, etc.. Cite source of testimony if any. _____

At time of search:

1. Did you have the record description?

Yes No _____

2. How was search area located?

Pacing, chaining, photos, maps, etc. Traverse

3. Man hours spent in search 2

4. Do you think additional search might recover evidence? Yes _____ No

5. Signature _____

Perpetuation Record

Monument and accessories established. Include brief description of area.

1991 - Koranen + Carlson set U.S.F.S. 2x48" monument, and the

following B.T.'s:

4" White OAK	6" Balsam	27" White Pine	Sign posts	4' East
N73W	S21E	N9°E	n/n/n	4' South
22.73 (W.)	18.68' (W.)	62.8' (W.)		

Certified corner restoration certificate prepared: Yes _____ No

Filed in county records at Wasco Date 1/21/92 County Document No. 427572

Identified on aerial photo No. _____ Which is filed at _____

Index No. 0-15
(Alphabetical - Numerical)

LAND CORNER RECORD
(RECTANGULAR SURVEYS)

RP-7 150-4 (Rev. 6/13/67)
GPO 802-127

T. 148 N R. 28 W 5th Mer. N.F. Chippewa County ITASCA State MINN
Center North Sixteenth Corner common to sections 22 and _____

EXISTING SURVEYS

Original Government Survey

Year surveyed _____
Original monument _____
(Wood post, stone, pile of stones, pipe, etc.)

Bearing Trees

Species _____
Diameter _____
Bearing _____
Distance _____

Subsequent Corner Restoration

Year surveyed _____ By _____
Where filed or recorded _____
Monument _____
(Original, concrete post, iron rod, etc.)

Bearing Trees, Reference Objects

Species _____
Diameter _____
Bearing _____
Distance _____

Original Evidence Found

Year of search _____ By _____
Monument found _____

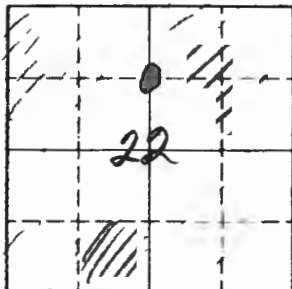
Original Bearing Trees Found

Species _____
Diameter _____
Bearing _____
Distance _____

Evidence of Subsequent Corner Restoration Found

Year of search _____ By _____

Bearing Trees, Reference Objects



Sketch

○ Corner ▨ F.S. Land

Relation of Evidence to Record Features Along Section Lines

Section line to sections _____
 Object _____
 Record distance _____
 Measured distance _____

Other Evidence

Describe evidence of use and occupation such as roads, fences, clearings, timber cutting lines, plantations, etc.. Cite source of testimony if any. _____

At time of search:

1. Did you have the record description?

Yes No _____

2. How was search area located?

Pacing, chaining, photos, maps, etc. Traverse

3. Man hours spent in search 2

4. Do you think additional search might recover evidence? Yes _____ No

5. Signature _____

Perpetuation Record

Monument and accessories established. Include brief description of area.

1991 - Kouanen + Oksanen set 2" x 4" U.S.F.S. monument, and following B.T.'s

4 1/2" ASPEN 9" BIRCH 3" WHITE SPURCE

S23E N62E N44W

23.71'(W) 6.82'(N) 22.44'(E)

(scribed "x" AS)
 (B.T. scribe)

Steel sign post 4' South
 in at the 4' West

Certified corner restoration certificate prepared: Yes _____ No

Filed in county records at Itasca Date 1/21/92 County Document No. 427573

Identified on aerial photo No. _____ Which is filed at _____

Index No. 0-19
(Alphabetical - Numerical)

LAND CORNER RECORD
(RECTANGULAR SURVEYS)

R9-7150-4 (Rev. 6/13/67)
GPO 802-127

T. 148N R. 28W S1/4 Mer. N.F. Chippewa County Itasca State MN
Center North Sixteenth Corner common to sections 23 and _____

EXISTING SURVEYS

Original Government Survey
Year surveyed _____
Original monument _____ <small>(Wood post, stone, pile of stones, pipe, etc.)</small>
Bearing Trees
Species _____
Diameter _____
Bearing _____
Distance _____

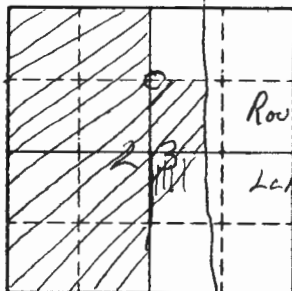
Original Evidence Found
Year of search _____ By _____
Monument found _____
Original Bearing Trees Found
Species _____
Diameter _____
Bearing _____
Distance _____

Subsequent Corner Restoration
Year surveyed _____ By _____
Where filed or recorded _____
Monument _____ <small>(Original, concrete post, iron rod, etc.)</small>

Evidence of Subsequent Corner Restoration Found
Year of search _____ By _____

Bearing Trees, Reference Objects
Species _____
Diameter _____
Bearing _____
Distance _____

Bearing Trees, Reference Objects



Sketch

○ Corner ▨ F.S. Land

Relation of Evidence to Record Features Along Section Lines

Section line to sections _____
 Object _____
 Record distance _____
 Measured distance _____

Other Evidence

Describe evidence of use and occupation such as roads, fences, clearings, timber cutting lines, plantations, etc.. Cite source of testimony if any. _____

At time of search:

1. Did you have the record description?

Yes _____ No _____

2. How was search area located?

Pacing, chaining, photos, maps, etc. _____

3. Man hours spent in search _____

4. Do you think additional search might recover evidence? Yes _____ No _____

5. Signature _____

Perpetuation Record

Monument and accessories established. Include brief description of area.

1991-Kovanen & Osufsen set 2" x 48" over an 8' steel post and witnesses:

Ash	Ash	Elm	Steel Post	Steel Post
10"	8.5"	6"	8'	8'
579°W	538°W	527°E	East	North
49.88'	38.22'	28.44'	3.8'	4.0'

Certified corner restoration certificate prepared: Yes _____ No

Filed in county records at Itasca Date 1/21/92 County Document No. 427572

Identified on aerial photo No. _____ Which is filed at _____

Index No. 0-19,20
(Alphabetical-Numerical)

LAND CORNER RECORD
(RECTANGULAR SURVEYS)

RD-7150-4 (Rev. 6/13/67)
GPO 802-127

T. 148N R. 20W 5th Mer. N.F. Chippewa County Itasca State MN
Special Meander Corner common to sections 23 and _____

EXISTING SURVEYS

Original Government Survey

Year surveyed _____
Original monument _____
(Wood post, stone, pile of stones, pipe, etc.)

Bearing Trees

Species _____
Diameter _____
Bearing _____
Distance _____

Subsequent Corner Restoration

Year surveyed _____ By _____
Where filed or recorded _____
Monument _____
(Original, concrete post, iron rod, etc.)

Bearing Trees, Reference Objects

Species _____
Diameter _____
Bearing _____
Distance _____

Original Evidence Found

Year of search _____ By _____
Monument found _____


Original Bearing Trees Found

Species _____
Diameter _____
Bearing _____
Distance _____

Evidence of Subsequent Corner Restoration Found

Year of search _____ By _____

Bearing Trees, Reference Objects



Sketch

○ Corner ▨ F.S. Land

Relation of Evidence to Record Features Along Section Lines

Section line to sections _____
 Object _____
 Record distance _____
 Measured distance _____

Other Evidence

Describe evidence of use and occupation such as roads, fences, clearings, timber cutting lines, plantations, etc.. Cite source of testimony if any. _____

At time of search:

1. Did you have the record description?

Yes _____ No _____

2. How was search area located?

Pacing, chaining, photos, maps, etc. _____

3. Man hours spent in search _____

4. Do you think additional search might recover evidence? Yes _____ No _____

5. Signature _____

Perpetuation Record

Monument and accessories established. Include brief description of area. _____

1991 - Kovanen & Osutsen set 2" x 48" USFS Monument
11' from water and the following witnesses:

<u>Ash</u>	<u>Steel Post</u>
<u>9.5"</u>	<u>8'</u>
<u>S10°E</u>	<u>West</u>
<u>38.95'</u>	<u>3.8'</u>

Certified corner restoration certificate prepared: Yes _____ No

Filed in county records at Itasca Date 1/21/92 County Document No. 427572

Identified on aerial photo No. _____ Which is filed at _____

Index No. P-3
(Alphabetical - Numerical)

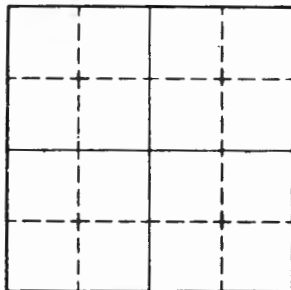
LAND CORNER RECORD
(RECTANGULAR SURVEYS)

R9-7 150-4 (Rev. 6/13/67)
 GPO 802-127

T. 148 R. 28 S. Mer. N.F. CHIPPEWA County ITASCA State MN.
CENTER QUARTER Corner common to sections _____, _____ and 19

EXISTING SURVEYS

Original Government Survey	Original Evidence Found
Year surveyed _____	Year of search _____ By _____
Original monument <u>NONE</u> <small>(Wood post, stone, pile of stones, pipe, etc.)</small>	Monument found _____
Bearing Trees	Original Bearing Trees Found
Species _____	Species _____
Diameter _____	Diameter _____
Bearing _____	Bearing _____
Distance _____	Distance _____
Subsequent Corner Restoration	Evidence of Subsequent Corner Restoration Found
Year surveyed <u>1920</u> By <u>K.K. RUSSELL</u>	Year of search _____ By _____
Where filed or recorded <u>PLAT SEC. 19</u>	_____
Monument <u>IRON PIPE</u> <small>(Original, concrete post, iron rod, etc.)</small>	_____
<u>1320.7' NORTH OF C5116 - 1727.8 WEST TO 1/4</u> <u>2596.7' NORTH TO 1/4 - 2629.9 EAST TO 1/4</u>	_____
Bearing Trees, Reference Objects	Bearing Trees, Reference Objects
Species <u>BIRCH</u> _____ <u>BALSAM</u> _____	_____
Diameter <u>16</u> _____ <u>20</u> _____	_____
Bearing <u>S35E</u> _____ <u>N33W</u> _____	_____
Distance <u>9.5'</u> _____ <u>26.0'</u> _____	_____



Sketch

○ Corner ▨ F.S. Land

Relation of Evidence to Record Features Along Section Lines

Section line to sections _____
 Object _____
 Record distance _____
 Measured distance _____

Other Evidence

Describe evidence of use and occupation such as roads, fences, clearings, timber cutting lines, plantations, etc.. Cite source of testimony if any. _____

At time of search:

1. Did you have the record description?

Yes _____ No _____

2. How was search area located?

Pacing, chaining, photos, maps, etc. _____

3. Man hours spent in search _____

4. Do you think additional search might recover evidence? Yes _____ No _____

5. Signature _____

Perpetuation Record

Monument and accessories established. Include brief description of area. _____

Certified corner restoration certificate prepared: Yes _____ No _____

Filed in county records at _____ Date _____ County Document No. _____

Identified on aerial photo No. _____ Which is filed at _____

Index No. P-5
(Alphabetical - Numerical)BOOK # 2
PAGE 15LAND CORNER RECORD
(RECTANGULAR SURVEYS)R9-7150-4 (Rev. 6/13/67)
GPO 802-127T. 148 R. 28 5 Mer. N.F. CHIPPEWA County ITASCA State MN
QUARTER BET. Corner common to sections 19 and 20

EXISTING SURVEYS

Original Government Survey

Year surveyed 1875 B.C. BALDWIN
Original monument WOOD POST
(Wood post, stone, pile of stones, pipe, etc.)

Bearing Trees

Species N. PINE
Diameter 18
Bearing S25W
Distance 363 LKS.

Subsequent Corner Restoration

Year surveyed 1920 By K.K. RUSSELL
Where filed or recorded PLAT SEC. 19
Monument IRON PIPE
(Original, concrete post, iron rod, etc.)

Bearing Trees, Reference Objects

Species J. PINE
Diameter 14
Bearing S83W
Distance 277.2'

Original Evidence Found

Year of search 1920 By K.K. RUSSELL
Monument found FD. ORIG. PINE BT

Original Bearing Trees Found

Species N. PINE
Diameter _____
Bearing S25W
Distance 239.6'

Evidence of Subsequent Corner Restoration Found

Year of search 1-9-84 By GB-JA
CHAINED 1362' N.E. FROM S 1/4 16 BET 19-20
FELL 90' EAST OF 2X2X6' TAM POST 3' HIGH
FD. EVIDENCE OF CO. BT
SET 3X3X7' J. PINE POST

NEW TIES

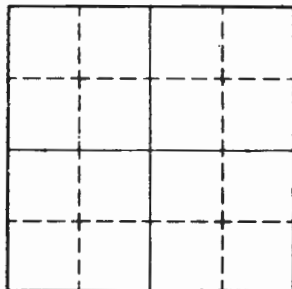
Bearing Trees, Reference Objects

<u>J. PINE STUB</u>	<u>J. PINE</u>	<u>J. PINE</u>
<u>15" X 48" H</u>	<u>9</u>	<u>8</u>
<u>S33W</u>	<u>N20E</u>	<u>N61E</u>
<u>239'</u>	<u>52.2'</u>	<u>59.6'</u>

SCRIBE VISIBLE

SPIKE & TAG

SPIKE & TAG



Sketch

Corner F.S. Land

Relation of Evidence to Record Features Along Section Lines

Section line to sections _____

Object _____

Record distance _____

Measured distance _____

Other Evidence

Describe evidence of use and occupation such as roads, fences, clearings, timber cutting lines, plantations, etc.. Cite source of testimony if any. _____

CORNER FALLS 25' SOUTH OF HIGHLAND POINT IN OPEN BOG

HIGHLAND 125' SOUTH

CROSS ROAD 560' SOUTH NE-SW

At time of search:

1. Did you have the record description?

Yes _____ No _____

2. How was search area located?

Pacing, chaining, photos, maps, etc. _____

3. Man hours spent in search _____

4. Do you think additional search might

recover evidence? Yes _____ No _____

5. Signature _____

Perpetuation Record

Monument and accessories established. Include brief description of area. _____

Certified corner restoration certificate prepared: Yes _____ No _____

Filed in county records at _____ Date _____ County Document No. _____

Identified on aerial photo No. _____ Which is filed at _____

Index No. P-9
(Alphabetical - Numerical)LAND CORNER RECORD
(RECTANGULAR SURVEYS)

R9-7150-4 (Rev. 6/13/67)

GPO 802-127

T. 148 N R. Z8 W
QUARTER5THMer. N.F. CHIPPEWACounty ITASCAState MINN

Corner common to sections _____

20and 21

EXISTING SURVEYS

Original Government Survey

Year surveyed 1875
Original monument WOOD POST
(Wood post, stone, pile of stones, pipe, etc.)

Species	Bearing	Trees
<u>TAM.</u>	<u>TAM.</u>	
Diameter <u>5"</u>	<u>4"</u>	
Bearing <u>S15°E</u>	<u>N35°W</u>	
Distance <u>110 lks</u>	<u>16 lks</u>	

Subsequent Corner Restoration

Year surveyed 1936 By CCC - HABERLE
Where filed or recorded NA
Monument SET TAM. POST 30" ABOVE
GRAND
(Original, concrete post, iron rod, etc.)

Bearing Trees, Reference Objects

Species	Bearing	Distance

Original Evidence Found

Year of search 1936 By CCC - HABERLE
Monument found SET NO

Original Bearing Trees Found

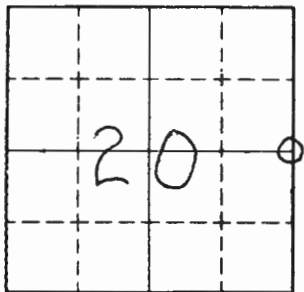
Species	Bearing	Distance
<u>TAM.</u>		
Diameter <u>5"</u>		
Bearing <u>S15°E</u>		
Distance <u>110 lks</u>		

Evidence of Subsequent Corner Restoration Found

Year of search 1991 By USFS - KRAUSE
FOUND TAM. POST OF 1936 SURVEY BUT
NOT ORIGINAL TAM. PT'S. POST IS
APPROX. 200' OFF ASPEN POINT TO
EAST OF POST

Bearing Trees, Reference Objects

Species	Bearing	Distance
<u>TAM.</u>	<u>TAM.</u>	<u>TAM.</u>
<u>7"</u>	<u>6"</u>	<u>7"</u>
<u>S77°W</u>	<u>N37°W</u>	<u>N30°E</u>
<u>43.3'</u>	<u>42.4'</u>	<u>20.0'</u>



Sketch

○ Corner ▨ F.S. Land

Relation of Evidence to Record Features Along Section Lines

Section line to sections _____
 Object _____
 Record distance _____
 Measured distance _____

Other Evidence

Describe evidence of use and occupation such as roads, fences, clearings, timber cutting lines, plantations, etc.. Cite source of testimony if any. _____

At time of search:

1. Did you have the record description?
 Yes No _____

2. How was search area located?

Pacing, chaining, photos, maps,
 etc. Traverse

3. Mon hours spent in search 2

4. Do you think additional search might
 recover evidence? Yes _____ No

5. Signature _____

Perpetuation Record

Monument and accessories established. Include brief description of area.
1991 - Kovanen + Osertsen found 1936 TAMARACK post, but no B.I.S. Set
U.S.F.S. 2"x48" monument over 8' steel post in place of TAMARACK post.
Monument is up 18" with TAMARACK post along west side of monument.
Signpost is 4' west, Updated B.I.S made in 1999 by Krause:

7" TAMARACK	6" TAMARACK	7" TAMARACK
S77W	N137W	N30E
43.3 (43.43 1991)	42.4 (42.37 1991)	20.0' (19.83) state FSLP tag

Certified corner restoration certificate prepared: Yes No _____

Filed in county records at Itasca Date 12/18/91 County Document No. 426791

Identified on aerial photo No. _____ Which is filed at _____

T. 148 R. 28 S. 5 Mer. N.F. CHIPPEWA County ITASCA State MN
QUARTER BET. Corner common to sections 20 and 21

EXISTING SURVEYS

Original Government Survey

Year surveyed OCT. 1875
Original monument WOOD POST
(Wood post, stone, pile of stones, etc.)

Bearing Trees

Species	<u>TAM.</u>	<u>TAM.</u>
Diameter	<u>5</u>	<u>4</u>
Bearing	<u>S15E</u>	<u>N35W</u>
Distance	<u>110 LKS.</u>	<u>16 LKS.</u>
	<u>72.6</u>	<u>10.5'</u>

Subsequent Corner Restoration

Year surveyed 10/28/36 By BALKE
Where filed or recorded 874
Monument ■
(Original, concrete post, iron rod, etc.)■. TAM POST - NEW - 30" HIGH SCRIBED
FD. ORIG. TAM S15E 1.10 LKS. SCRIBEDBearing Trees, Reference Objects 1/4 5 BT

Species	
Diameter	<u>OVER.</u>
Bearing	
Distance	

Original Evidence Found

Year of search _____ By _____
Monument found _____

Original Bearing Trees Found

Species	_____
Diameter	_____
Bearing	_____
Distance	_____

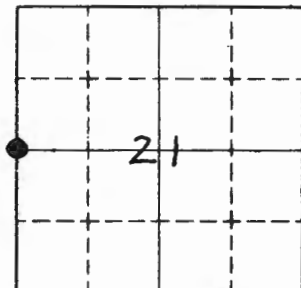
Evidence of Subsequent Corner Restoration Found

Year of search 4/12/91 By GB-CK
FROM USFS MONU. AT NW COR. SEC. 21 RAN LINE
AT S5W - 26.56' AND LINE FELL 35'E OF S&D 4" POST
30" HIGH (TAM) IN SPRUCE BOG - NO TRACE OF TAM.
BT S15E OR TAM. BT N35W - WE FALL APPROX.
200' W OF ASPEN RIDGE, E-SE OF POST

NEW TIES Bearing Trees, Reference Objects

<u>TAM</u>	<u>TAM</u>	<u>TAM</u>
<u>7</u>	<u>6</u>	<u>7</u>
<u>S77W</u>	<u>N37W</u>	<u>N30E</u>
<u>43.3'</u>	<u>42.4</u>	<u>20.0'</u>
<u>TAG+SPK</u>	<u>TAG+SPK</u>	<u>TAG+SPK</u>

STATE TAG



Sketch

○ Corner ▨ F.S. Land

Relation of Evidence to Record Features Along Section Lines

Section line to sections _____
 Object _____
 Record distance _____
 Measured distance _____

Other Evidence

Describe evidence of use and occupation such as roads, fences, clearings, timber cutting lines, plantations, etc.. Cite source of testimony if any. _____

80.00 CHS. SEC. COR. 16-17-20-21
 75.00 CHS. LV. SWP.
 40.00 CHS. 1/4 COR.

At time of search:

1. Did you have the record description?

Yes No _____

1937 CORNER IS 2 CHS. WEST OF ISLAND
 LEVEL LOWLAND AROUND COR.

2. How was search area located?

Pacing, chaining, photos, maps,
 etc. _____

Perpetuation Record

Monument and accessories established. Include brief description of area. _____

N 1/4 20-21 Fd. 4" SQD. TAN POST 18" HIGH - 1" SPACED SWP.
 Fd. STATE TAG ON 7" BLK SPR. S45W - 6.6'
 PLACE TAG ON S TAN S35E - 25.4'

3. Man hours spent in search _____

4. Do you think additional search might

recover evidence? Yes _____ No _____

Certified corner restoration certificate prepared: Yes _____ No _____

Filed in county records at _____ Date _____ County Document No. _____

5. Signature Curt Krause

Identified on aerial photo No. _____ Which is filed at _____

Index No. P-10

(Alphabetical - Numerical)

LAND CORNER RECORD

(RECTANGULAR SURVEYS)

R9-7150-4 (Rev. 6/13/67)

GPO 802-127

148 N 28 W 5th Mer. N.F. Chippewa County Itasca State MN
Center West Sixteenth Corner common to sections 21 and _____

EXISTING SURVEYS

Original Government Survey

Year surveyed _____

Original monument _____
(Wood post, stone, pile of stones, pipe, etc.)

Bearing Trees

Species _____

Diameter _____

Bearing _____

Distance _____

Subsequent Corner Restoration

Year surveyed _____ By _____

Where filed or recorded _____

Monument _____
(Original, concrete post, iron rod, etc.)

Bearing Trees, Reference Objects

Species _____

Diameter _____

Bearing _____

Distance _____

Original Evidence Found

Year of search _____ By _____

Monument found _____

Original Bearing Trees Found

Species _____

Diameter _____

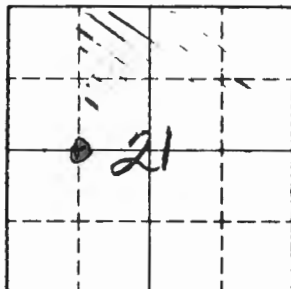
Bearing _____

Distance _____

Evidence of Subsequent Corner Restoration Found

Year of search _____ By _____

Bearing Trees, Reference Objects



Sketch

○ Corner ▨ F.S. Land

Relation of Evidence to Record Features Along Section Lines

Section line to sections	_____	_____	_____	_____
Object	_____	_____	_____	_____
Record distance	_____	_____	_____	_____
Measured distance	_____	_____	_____	_____

Other Evidence

Describe evidence of use and occupation such as roads, fences, clearings, timber cutting lines, plantations, etc.. Cite source of testimony if any. _____

At time of search:

1. Did you have the record description?

Yes _____ No _____

2. How was search area located?

Pacing, chaining, photos, maps, etc. _____

3. Man hours spent in search _____

4. Do you think additional search might recover evidence? Yes _____ No _____

5. Signature _____

Perpetuation Record

Monument and accessories established. Include brief description of area.

1991 - ~~Koronen~~ + Oselson set 2" x 48" U.S.F.S. Monument over 8' steel post in bog, with the following B.T.S. Monument up 18", sign post 4' north

6" Spruce	9" Spruce	9" Spruce	
S 48 W	S 19 E	S 72 E	sign post 4' East
13.98' (w.)	22.22' (w.)	18.09' (w.)	

Certified corner restoration certificate prepared: Yes _____ No

Filed in county records of Itasca Date 1/21/92 County Document No. 427523

Identified on aerial photo No. _____ Which is filed at _____

Index No. P-14
(Alphabetical - Numerical)LAND CORNER RECORD
(RECTANGULAR SURVEYS)R9-7 150-4 (Rev. 6/13/67)
GPO 802-127T. 148N R. R28W 5th Mer. N.F. Chippewa County Itasca State MDWitness Corner to CW 1/16 Corner common to sections 22 and 422' North

EXISTING SURVEYS

Original Government Survey

Year surveyed _____
Original monument _____
(Wood post, stone, pile of stones, pipe, etc.)

Bearing Trees

Species _____
Diameter _____
Bearing _____
Distance _____

Subsequent Corner Restoration

Year surveyed _____ By _____
Where filed or recorded _____
Monument _____
(Original, concrete post, iron rod, etc.)

Bearing Trees, Reference Objects

Species _____
Diameter _____
Bearing _____
Distance _____

Original Evidence Found

Year of search _____ By _____
Monument found _____

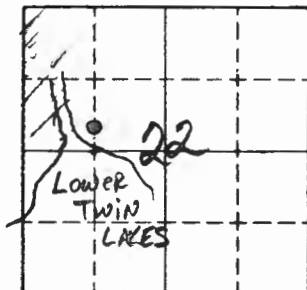
Original Bearing Trees Found

Species _____
Diameter _____
Bearing _____
Distance _____

Evidence of Subsequent Corner Restoration Found

Year of search _____ By _____

Bearing Trees, Reference Objects



Sketch

○ Corner ▨ F.S. Land

Relation of Evidence to Record Features Along Section Lines

Section line to sections _____
 Object _____
 Record distance _____
 Measured distance _____

Other Evidence

Describe evidence of use and occupation such as roads, fences, clearings, timber cutting lines, plantations, etc.. Cite source of testimony if any. _____

At time of search:

1. Did you have the record description?

Yes _____ No _____

2. How was search area located?

Pacing, chaining, photos, maps, etc. _____

3. Man hours spent in search _____

4. Do you think additional search might recover evidence? Yes _____ No _____

5. Signature _____

Perpetuation Record

Monument and accessories established. Include brief description of area.

1991 - Kovanen & Osafsen set 2" x 4" U.S.F.S. monument with the following D.T.'s

5 1/2" ASH	7 1/2" ASH	7" ASH	
S67E	N17W	S20E	signpost 4' South
9.27'(S.)	14.25'(E.)	12.15'(W.)	

Certified corner restoration certificate prepared: Yes _____ No

Filed in county records at Itasca Date 1/21/92 County Document No. 427573

Identified on aerial photo No. _____ Which is filed at _____

Index No. P-17
(Alphabetical - Numerical)

LAND CORNER RECORD
(RECTANGULAR SURVEYS)

R9-7150-4 (Rev. 6/13/67)
GPO 802-127

T. 148 N R. Z8 W 5TH Mer. N.F. CHIDDEWA County ITASCA State MINN
QUARTER Corner common to sections 22 and 23

EXISTING SURVEYS

Original Government Survey

Year surveyed 1875
Original monument WOOD POST
(Wood post, stone, pile of stones, pipe, etc.)

Bearing Trees

Species BALSAM W. PINE
Diameter 5" 8"
Bearing S74°W S53°E
Distance 7 IKS 12 IKS

Original Evidence Found

Year of search 1962 By USFS - McDONALD
Monument found NO

Original Bearing Trees Found

Species W. PINE
Diameter (STUMP)
Bearing _____
Distance _____

Subsequent Corner Restoration

Year surveyed 1962 By USFS - McDONALD
Where filed or recorded FOREST SERVICE
Monument SET 2" x 5' LONG PIPE W/
BRASS CAP FROM ORIGINAL W. PINE
BT

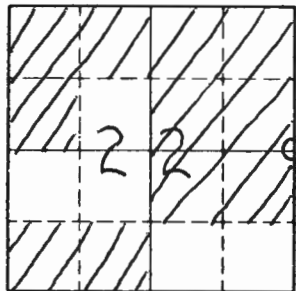
Evidence of Subsequent Corner Restoration Found

Year of search _____ By _____

Bearing Trees, Reference Objects

Species B. SPRUCE W. PINE W. SPRUCE STEEL SIGN POST
Diameter 11" 24" 15"
Bearing N86½°E S17½°E N40°W S55°W
Distance 19.2' 63.4' 24.25' 4.75'

Bearing Trees, Reference Objects



Sketch

○ Corner ▨ F.S. Land

Relation of Evidence to Record Features Along Section Lines

Section line to sections _____
 Object _____
 Record distance _____
 Measured distance _____

Other Evidence

Describe evidence of use and occupation such as roads, fences, clearings, timber cutting lines, plantations, etc.. Cite source of testimony if any. _____

At time of search:

1. Did you have the record description?

Yes No _____

2. How was search area located?

Pacing, chaining, photos, maps,
 etc. Traverse

3. Man hours spent in search 2

4. Do you think additional search might
 recover evidence? Yes _____ No

5. Signature WCO

Perpetuation Record

Monument and accessories established. Include brief description of area.

1991-Kovaren + Osulfson found 1962 U.S.F.S. monument in good condition.
Found G.L.O. White line Rotted stamp, and a piece w/ scribing on ground alongside.

<u>1962 White line 24"</u>	<u>12" Blk. Spruce</u>	<u>18" White Spruce</u>	<u>5" Ash (1991)</u>
<u>517'2E</u>	<u>N86'2E</u>	<u>N140W'</u>	<u>S60W</u>
<u>63.4'(1'stump)</u>	<u>19.2(nail)</u>	<u>24.25'(nail)</u>	<u>51.60</u>

Signpost, S60W, 45' Added tags, signs + paint.

Certified corner restoration certificate prepared: Yes No _____

Filed in county records at Itasca Date 12/17/91 County Document No. 426750

Identified on aerial photo No. _____ Which is filed at _____

Index No. P-19
(Alphabetical - Remarks)

LAND CORNER RECORD
(RECTANGULAR SURVEYS)

RD-7 150-4 (Rev. 6/13/67)
GPO 802-127

T. 148N R. 28W 5th Mer. N.F. Chippewa County Itasca State MN
Center Quarter Corner common to section# 23 and _____

EXISTING SURVEYS

Original Government Survey

Year surveyed _____
Original monument _____
(Wood post, stone, pile of stones, pipe, etc.)

Bearing Trees

Species _____
Diameter _____
Bearing _____
Distance _____

Subsequent Corner Restoration

Year surveyed _____ By _____
Where filed or recorded _____
Monument _____
(Original, concrete post, iron rod, etc.)

Bearing Trees, Reference Objects

Species _____
Diameter _____
Bearing _____
Distance _____

Original Evidence Found

Year of search _____ By _____
Monument found _____

Original Bearing Trees Found


Species _____
Diameter _____
Bearing _____
Distance _____

Evidence of Subsequent Corner Restoration Found

Year of search _____ By _____

Bearing Trees, Reference Objects

Species _____
Diameter _____
Bearing _____
Distance _____



Sketch

○ Corner ▨ F.S. Land

Relation of Evidence to Record Features Along Section Lines

Section line to sections _____
 Object _____
 Record distance _____
 Measured distance _____

Other Evidence

Describe evidence of use and occupation such as roads, fences, clearings, timber cutting lines, plantations, etc.. Cite source of testimony if any. _____

At time of search:

1. Did you have the record description?

Yes _____ No _____

2. How was search area located?

Pacing, chaining, photos, maps, etc. _____

3. Man hours spent in search _____

4. Do you think additional search might recover evidence? Yes _____ No _____

5. Signature _____

Perpetuation Record

Monument and accessories established. Include brief description of area. _____

1991 - Kovanen & Osulsen set 2" x 1/8" USFS Monument and the following witnesses:

<i>Cedar</i>	<i>Ash</i>	<i>Ash</i>	<i>Steel Post</i>	<i>Steel Post</i>
<i>18"</i>	<i>10"</i>	<i>7"</i>	<i>8'</i>	<i>8'</i>
<i>N 9° E</i>	<i>N 73° W</i>	<i>S 71° E</i>	<i>South</i>	<i>East</i>
<i>42.06'</i>	<i>17.40'</i>	<i>28.30'</i>	<i>3.6'</i>	<i>3.9'</i>

Certified corner restoration certificate prepared: Yes _____ No

Filed in county records at *Itasca* Date *11/21/92* County Document No. *427573*

Identified on aerial photo No. _____ Which is filed at _____

Index No. P-19,20
(Alphabetical - Memorized)

LAND CORNER RECORD
(RECTANGULAR SURVEYS)

R9-7150-4 (Rev. 6/13/67)
GPO 802-127

T. 148N R. 20W 5th Mer. N.F. Chippewa County Itasca State MN
Special Meander Corner common to sections 23 and _____

EXISTING SURVEYS

Original Government Survey

Year surveyed _____
Original monument _____
(Wood post, stone, pile of stones, pipe, etc.)

Bearing Trees

Species _____
Diameter _____
Bearing _____
Distance _____

Subsequent Corner Restoration

Year surveyed _____ By _____
Where filed or recorded _____
Monument _____
(Original, concrete post, iron rod, etc.)

Bearing Trees, Reference Objects

Species _____
Diameter _____
Bearing _____
Distance _____

Original Evidence Found

Year of search _____ By _____
Monument found _____

Original Bearing Trees Found

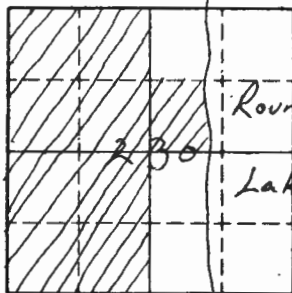
Species _____
Diameter _____
Bearing _____
Distance _____

Evidence of Subsequent Corner Restoration Found

Year of search _____ By _____

Bearing Trees, Reference Objects

Species _____
Diameter _____
Bearing _____
Distance _____



Sketch

○ Corner ▨ F.S. Land

Relation of Evidence to Record Features Along Section Lines

Section line to sections _____
 Object _____
 Record distance _____
 Measured distance _____

Other Evidence

Describe evidence of use and occupation such as roads, fences, clearings, timber cutting lines, plantations, etc.. Cite source of testimony if any. _____

At time of search:

1. Did you have the record description?

Yes _____ No _____

2. How was search area located?

Pacing, chaining, photos, maps,
 etc. _____

3. Man hours spent in search _____

4. Do you think additional search might
 recover evidence? Yes _____ No _____

5. Signature _____

Perpetuation Record

Monument and accessories established. Include brief description of area.

1991- Kovanen & Osutgen set 2" x 48" USFS Monument
 107' from water and the following witnesses:

Bur Oak	W. Oak	Ash	Steel Post
3.5"	6"	7.5"	0'
N65°W	N24°W	N42°W	West
12.90'	30.35'	43.09'	4.05'

Certified corner restoration certificate prepared: Yes _____ No

Filed in county records at Hasca Date 1/21/92 County Document No. 427573

Identified on aerial photo No. _____ Which is filed at _____

Index No. P.Q-13

(Alphabetical - Numerical)

LAND CORNER RECORD
(RECTANGULAR SURVEYS)

R9-7150-4 (Rev. 6/13/67)

GPO 502-127

T. 148 N R. Z8 W STH Mer. N.F. CHIPPEWA County ITASCA State MINN
WITNESS TO $\frac{1}{4}$ Corner common to sections 21 and 22

EXISTING SURVEYS

Original Government Survey

Year surveyed 1875
Original monument WOOD POST
(Wood post, stone, pile of stones, pipe, etc.)

Bearing Trees	
Species <u>TAM.</u>	<u>TAM.</u>
Diameter <u>10"</u>	<u>10"</u>
Bearing <u>S80°E</u>	<u>S33°W</u>
Distance <u>12 IKS.</u>	<u>14 IKS</u>

Subsequent Corner Restoration

Year surveyed 1936 By CCC - BALKE
Where filed or recorded FOREST SERVICE
Monument ELM POST FROM 1918 SURVEY
(Original, concrete post, iron rod, etc.)POST IS ON SOUTH SIDE OF POND -
BOTTOM OF CORNER UNDER WATER.

Bearing Trees, Reference Objects

Species <u>TAM.</u>	<u>TAM. (FALLEN)</u>
Diameter <u>16"</u>	<u>10"</u>
Bearing <u>S33°W</u>	<u>S80°E</u>
Distance <u>14 IKS</u>	<u>12 IKS</u>

Original Evidence Found

Year of search 1918 By ITASCA CITY ROAD SURVEY
Monument found SET NEW WOOD POST FROM
FOUND ORIGINAL BT'S

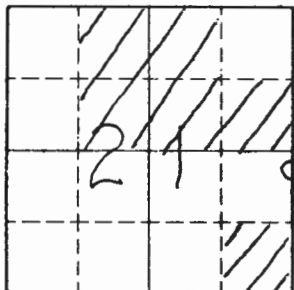
Original Bearing Trees Found

Species <u>TAM.</u>	<u>TAM.</u>
Diameter <u>(ROTTEN)</u>	<u>(GOOD)</u>
Bearing <u>S33°W</u>	<u>S80°E</u>
Distance	

Evidence of Subsequent Corner Restoration Found

Year of search 1976 By USFS - KRAUSE
NO NEW INFORMATION
CORNER IS 180 IKS SOUTH OF TREE
QUARTER CORNER

Bearing Trees, Reference Objects



Sketch

○ Corner ▨ F.S. Land

Relation of Evidence to Record Features Along Section Lines

Section line to sections _____
 Object _____
 Record distance _____
 Measured distance _____

Other Evidence

Describe evidence of use and occupation such as roads, fences, clearings, timber cutting lines, plantations, etc.. Cite source of testimony if any. _____

At time of search:

1. Did you have the record description?

Yes No _____

2. How was search area located?

Pacing, chaining, photos, maps,
 etc. Traverse

3. Man hours spent in search 2

4. Do you think additional search might
 recover evidence? Yes _____ No

5. Signature WCO

Perpetuation Record

Monument and accessories established. Include brief description of area.

1991 - ~~Foreman~~ Osutson searched for corner in knee-deep water. Found 3' x 4" Round post, also fallen trees (stand up) S80E 12' } cannot tell what
 S33W 9' } species these are.

Set 2" x 48" USFS Monument for witness 203' South and

BT'S: Basswood	Basswood	Ash	Sign Post
6"	7"	13"	
N51°E	S61°E	N45°W	East
19.40'	42.97'	13.61'	4.0'

Certified corner restoration certificate prepared: Yes No _____

Filed in county records at Itasca Date 12/17/91 County Document No. 926757

Identified on aerial photo No. _____ Which is filed at _____

Index No. Q-3
(Alphabetical - Numerical)

LAND CORNER RECORD
(RECTANGULAR SURVEYS)

R9-7 150-4 (Rev. 6/15/67)
 GPO 802-127

T. 148 R. 28 5 Mer. N.F. CHIPPEWA County ITASCA State MN.
CENTER SOUTH 1/16 Corner common to sections _____ and 19

EXISTING SURVEYS

Original Government Survey

Year surveyed _____
 Original monument NONE
(Wood post, stone, pile of stones, pipe, etc.)

Bearing Trees

Species _____
 Diameter _____
 Bearing _____
 Distance _____

Original Evidence Found

Year of search _____ By _____
 Monument found _____

Original Bearing Trees Found

Species _____
 Diameter _____
 Bearing _____
 Distance _____

Subsequent Corner Restoration

Year surveyed 1920 By K.K. RUSSELL
 Where filed or recorded PLAT SEC. 19
 Monument IRON PIPE
(Original, concrete post, iron rod, etc.)

1320.7' NORTH OF S 1/4
1315.9' EAST TO SE 1/16

Bearing Trees, Reference Objects

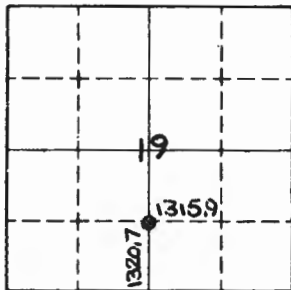
Species	<u>N. PINE STB.</u>	<u>N. PINE STB.</u>
Diameter	<u>19</u>	<u>30</u>
Bearing	<u>S33W</u>	<u>NORTH</u>
Distance	<u>78.4'</u>	<u>50.6'</u>

Evidence of Subsequent Corner Restoration Found

Year of search 1-5-84 By CK-JA
CHAINED N5E CORNER 1/4 OF N 5TH SEC. 1320.7'
NO IRON FOUND - SET 2" x 3/8" ASH STAKE AT CORNER
IN LINE WITH FENCE LINE NORTH & CHAINED DIST.

NEED TO SUMMER SEARCH

BT TAG	Bearing Trees, Reference Objects	
<u>AD. PINE STP.</u>	<u>STP SW</u>	<u>WIDOK</u>
<u>LAAGE</u>	<u>NOT FOUND</u>	<u>9</u>
<u>N4°E</u>	<u>NOW TO</u>	<u>N62E</u>
<u>50.6</u>	<u>MUCH SNOW</u>	<u>33.3'</u>
<u>SR 26.</u>		<u>ET TAG</u>



Sketch

○ Corner ▨ F.S. Lend

Relation of Evidence to Record Features Along Section Lines

Section line to sections _____
 Object _____
 Record distance _____
 Measured distance _____

Other Evidence

Describe evidence of use and occupation such as roads, fences, clearings, timber cutting lines, plantations, etc.. Cite source of testimony if any. _____

*FENCE LINE NORTH - E. N-S ROAD TO COR. THEN E ROAD E
 S87E*

At time of search:

1. Did you have the record description?

Yes _____ No _____

2. How was search area located?

Pacing, chaining, photos, maps,
 etc. _____

3. Man hours spent in search _____

4. Do you think additional search might

recover evidence? Yes _____ No _____

5. Signature _____

Perpetuation Record

Monument and accessories established. Include brief description of area. _____

Certified corner restoration certificate prepared: Yes _____ No _____

Filed in county records at _____ Date _____ County Document No. _____

Identified on aerial photo No. _____ Which is filed at _____

Index No. Q-4
(Alphabetical - Memorial)

LAND CORNER RECORD
(RECTANGULAR SURVEYS)

R9-7150-4 (Rev. 6/13/67)
 GPO 802-127

T. 148 R. 28 5 Mer. N.F. CHIPPEWA County ITASCA State MN.
SOUTH EAST 1/16 Corner common to sections _____ and 19

EXISTING SURVEYS

Original Government Survey

Year surveyed _____

Original monument _____
(Wood post, stone, pile of stones, pipe, etc.)

Bearing Trees

Species _____

Diameter _____

Bearing _____

Distance _____

Original Evidence Found

Year of search _____ By _____

Monument found _____

Original Bearing Trees Found

Species _____

Diameter _____

Bearing _____

Distance _____

Subsequent Corner Restoration

Year surveyed 1920 By K. K. RUSSELL

Where filed or recorded PLAT SEC. 19

Monument IRON PIPE
(Original, concrete post, iron rod, etc.)

1315.9' EAST AND WEST

Evidence of Subsequent Corner Restoration Found

Year of search 1-5-83 By _____

ON R.F. 13-1-83

NO IRON FOUND - SET 2" X 3/4" ELM POST AT COR. BASED
ON DIST. FROM W & BT TO NW - TRAIL BR. S.N.

Bearing Trees, Reference Objects

Species ELM OAK

Diameter 12 14

Bearing N25W N42E

Distance 59.0' 66.9'

Bearing Trees, Reference Objects

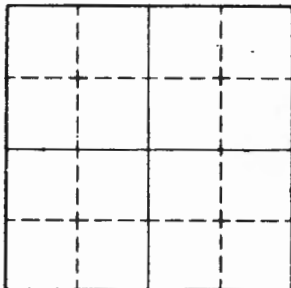
ELM & CUMP ELM

13 10

N18W N89E

59.0 50'

COL R - BT 7.6 FSLP



Sketch

Corner F.S. Land

Relation of Evidence to Record Features Along Section Lines

Section line to sections _____
 Object _____
 Record distance _____
 Measured distance _____

Other Evidence

Describe evidence of use and occupation such as roads, fences, clearings, timber cutting lines, plantations, etc.. Cite source of testimony if any. _____

PEL - E-L E-W 15 30 S OF COR - 1796 N - 205 EARL 11

At time of search:

1. Did you have the record description?

Yes _____ No _____

2. How was search area located?

Pacing, chaining, photos, maps, etc. _____

3. Man hours spent in search _____

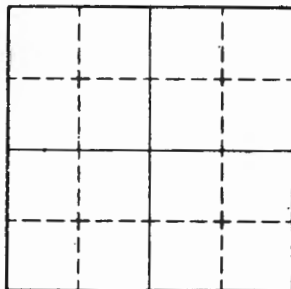
4. Do you think additional search might recover evidence? Yes _____ No _____

5. Signature _____

Perpetuation Record

Monument and accessories established. Include brief description of area. _____

Certified corner restoration certificate prepared: Yes _____ No _____
 Filed in county records at _____ Date _____ County Document No. _____
 Identified on aerial photo No. _____ Which is filed at _____



Sketch

○ Corner ▨ F.S. Land

Relation of Evidence to Record Features Along Section Lines

Section line to sections _____
 Object _____
 Record distance _____
 Measured distance _____

Other Evidence

Describe evidence of use and occupation such as roads, fences, clearings, timber cutting lines, plantations, etc.. Cite source of testimony if any. _____

At time of search:

1. Did you have the record description?

Yes _____ No _____

2. How was search area located?

Pacing, chaining, photos, maps, etc. _____

3. Man hours spent in search _____

4. Do you think additional search might

recover evidence? Yes _____ No _____

5. Signature _____

Perpetuation Record

Monument and accessories established. Include brief description of area. _____

Certified corner restoration certificate prepared: Yes _____ No _____

Filed in county records at _____ Date _____ County Document No. _____

Identified on aerial photo No. _____ Which is filed at _____

Index No. Q-12
(Alphabetical - Numerical)

LAND CORNER RECORD
(RECTANGULAR SURVEYS)

RD-7150-4 (Rev. 6/13/67)
GPO 802-127

T. 148N R. 28W 5th Mer. N.F. Chippewa County Itasca State MIN
Southeast Sixteenth Corner common to sections 21 and _____

EXISTING SURVEYS

Original Government Survey

Year surveyed _____
Original monument _____
(Wood post, stone, pile of stones, pipe, etc.)

Bearing Trees

Species _____
Diameter _____
Bearing _____
Distance _____

Subsequent Corner Restoration

Year surveyed _____ By _____
Where filed or recorded _____
Monument _____
(Original, concrete post, iron rod, etc.)

Bearing Trees, Reference Objects

Species _____
Diameter _____
Bearing _____
Distance _____

Original Evidence Found

Year of search _____ By _____
Monument found _____

Original Bearing Trees Found

Species _____
Diameter _____
Bearing _____
Distance _____

Evidence of Subsequent Corner Restoration Found

Year of search _____ By _____

Bearing Trees, Reference Objects



Sketch

○ Corner ▨ F.S. Land

Relation of Evidence to Record Features Along Section Lines

Section line to sections _____
 Object _____
 Record distance _____
 Measured distance _____

Other Evidence

Describe evidence of use and occupation such as roads, fences, clearings, timber cutting lines, plantations, etc.. Cite source of testimony if any. _____

At time of search:

1. Did you have the record description?

Yes _____ No _____

2. How was search area located?

Pacing, chaining, photos, maps, etc. _____

3. Man hours spent in search _____

4. Do you think additional search might recover evidence? Yes _____ No _____

5. Signature _____

Perpetuation Record

Monument and accessories established. Include brief description of area.

1991-Koumen + Osulfson set U.S.F.S. 2"x48" monument, and the following

B.T.S. :	6 1/2" White OAK	4 1/2" White OAK	8" Aspen
	N 2° W	N 79° W	N 14° E
	58.82	38.2'	23.25'

signpost 4' South
 4' EAST

Certified corner restoration certificate prepared: Yes _____ No

Filed in county records at Itasca Date 12/19 County Document No. 427 573

Identified on aerial photo No. _____ Which is filed at _____

Index No. Q-13
(Alphabetical - Numerical)

LAND CORNER RECORD
(RECTANGULAR SURVEYS)

R9-7150-4 (Rev. 6/13/67)
GPO 802-127

T. 148 N R. 28 W Mer. N.F. Chippewa County Itasca State MAI
South Sixteenth Corner common to sections 21, 22, and _____

EXISTING SURVEYS

Original Government Survey

Year surveyed _____

Original monument _____
(Wood post, stone, pile of stones, pipe, etc.)

Bearing Trees

Species _____

Diameter _____

Bearing _____

Distance _____

Original Evidence Found

Year of search _____ By _____

Monument found _____

Original Bearing Trees Found

Species _____

Diameter _____

Bearing _____

Distance _____

Subsequent Corner Restoration

Year surveyed _____ By _____

Where filed or recorded _____

Monument _____
(Original, concrete post, iron rod, etc.)

Evidence of Subsequent Corner Restoration Found

Year of search _____ By _____

Bearing Trees, Reference Objects

Species _____

Diameter _____

Bearing _____

Distance _____

Bearing Trees, Reference Objects

Index No. Q-15
(Alphabetical - Numerical)

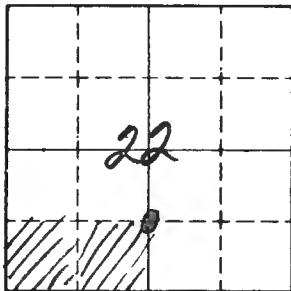
LAND CORNER RECORD
(RECTANGULAR SURVEYS)

R9-7 150-4 (Rev. 6/13/67)
GPO 802-127

T. 148N R. 28W 5th Mer. N.F. Chippewa County ITASCA State MINN
Center South Sixteenth Corner common to sections 22 and _____

EXISTING SURVEYS

Original Government Survey	Original Evidence Found
Year surveyed _____ Original monument _____ <small>(Wood post, stone, pile of stones, pipe, etc.)</small>	Year of search _____ By _____ Monument found _____
<p style="text-align: center;">Bearing Trees</p> Species _____ Diameter _____ Bearing _____ Distance _____	<p style="text-align: center;">Original Bearing Trees Found</p> Species _____ Diameter _____ Bearing _____ Distance _____
<p style="text-align: center;">Subsequent Corner Restoration</p> Year surveyed _____ By _____ Where filed or recorded _____ Monument _____ <small>(Original, concrete post, iron rod, etc.)</small>	<p style="text-align: center;">Evidence of Subsequent Corner Restoration Found</p> Year of search _____ By _____ _____ _____ _____
<p style="text-align: center;">Bearing Trees, Reference Objects</p> Species _____ Diameter _____ Bearing _____ Distance _____	<p style="text-align: center;">Bearing Trees, Reference Objects</p> _____ _____ _____ _____



Sketch

○ Corner ▨ F.S. Land

Relation of Evidence to Record Features Along Section Lines

Section line to sections _____
 Object _____
 Record distance _____
 Measured distance _____

Other Evidence

Describe evidence of use and occupation such as roads, fences, clearings, timber cutting lines, plantations, etc.. Cite source of testimony if any. _____

At time of search:

1. Did you have the record description?

Yes _____ No _____

2. How was search area located?

Pacing, chaining, photos, maps, etc. _____

3. Man hours spent in search _____

4. Do you think additional search might recover evidence? Yes _____ No _____

5. Signature _____

Perpetuation Record

Monument and accessories established. Include brief description of area.

1991 - Kouanen + Croftsen set 2" x 40" U.S.F.S. monument with the following

B.T.'s: 9" TAMARACK 9" TAMARACK 6" WHITE OAK
 N178W S23E EAST
 12.52'(W.) 16.73'(W.) 44.71'(S.)

Signpost North, South, East, West 3.5'

Certified corner restoration certificate prepared: Yes _____ No

Filed in county records at Itasca Date 1/21/92 County Document No. 427573

Identified on aerial photo No. _____ Which is filed at _____

Index No. Q-17
(Alphabetical - Numerical)

LAND CORNER RECORD
(RECTANGULAR SURVEYS)

R9-7 150-4 (Rev. 6/13/67)
GPO 802-127

T. 148N R. 28W Mer. N.F. 5th Chippewa County Itasca State MN
South Sixteenth Corner common to sections 22 23 and _____

EXISTING SURVEYS

Original Government Survey

Year surveyed _____
Original monument _____
(Wood post, stone, pile of stones, pipe, etc.)

Bearing Trees

Species _____
Diameter _____
Bearing _____
Distance _____

Subsequent Corner Restoration

Year surveyed _____ By _____
Where filed or recorded _____
Monument _____
(Original, concrete post, iron rod, etc.)

Bearing Trees, Reference Objects

Species _____
Diameter _____
Bearing _____
Distance _____

Original Evidence Found

Year of search _____ By _____
Monument found _____

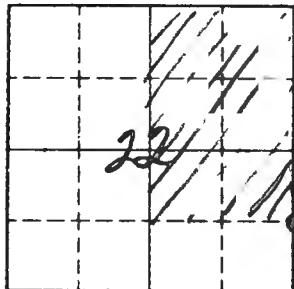
Original Bearing Trees Found

Species _____
Diameter _____
Bearing _____
Distance _____

Evidence of Subsequent Corner Restoration Found

Year of search _____ By _____

Bearing Trees, Reference Objects



Sketch

○ Corner ▨ F.S. Land

Relation of Evidence to Record Features Along Section Lines

Section line to sections _____
 Object _____
 Record distance _____
 Measured distance _____

Other Evidence

Describe evidence of use and occupation such as roads, fences, clearings, timber cutting lines, plantations, etc.. Cite source of testimony if any. _____

At time of search:

1. Did you have the record description?

Yes _____ No _____

2. How was search area located?

Pacing, chaining, photos, maps, etc. _____

3. Man hours spent in search _____

4. Do you think additional search might recover evidence? Yes _____ No _____

5. Signature _____

Perpetuation Record

Monument and accessories established. Include brief description of area.

1991 - Koonen + Osurson set 2" x 4" U.S. F.S. monument, and the following
 B.T.'s : 6" white ASH 5" white OAK 5" Basswood
 S 21 E N 49° W N 3 W
 26.53' 27.80' 22.0'

Certified corner restoration certificate prepared: Yes _____ No

Filed in county records at Itasca Date 1/21/92 County Document No. 427573

Identified on aerial photo No. _____ Which is filed at _____

Index No. R-3
(Alphabetical - Numerical)BOOK #1
PAGE 77LAND CORNER RECORD
(RECTANGULAR SURVEYS)R9-7 150-4 (Rev. 6/13/67)
GPO 502-127T. 148 R. 28 S. 5 Mer. N.F. CHIPPEWA County ITASCA State MIN.
QUARTER BET. Corner common to sections 19 and 30

EXISTING SURVEYS

Original Government Survey

Year surveyed 1875 B. C. BALDWIN
Original monument WOOD POST
(Wood post, stone, pile of stones, pipe, etc.)

Bearing Trees

Species N. PINE N. PINE
Diameter 20 20
Bearing S2W N6 1/2 E
Distance 55 LKS. 52 LKS.
36.3' 34.3'

Subsequent Corner Restoration

Year surveyed 1922 By ITASCA COUNTY
Where filed or recorded GOOD HOPE ROAD SURVEY
Monument FD. BOTH ORIG. BT'S.
MADE NEW BT'S.
(Original, concrete post, iron rod, etc.)

Bearing Trees, Reference Objects

Species PINE STP. PINE STP.
Diameter 14 24
Bearing N39E S12E
Distance 68.5' 32.8'

Original Evidence Found

Year of search _____ By _____
Monument found _____

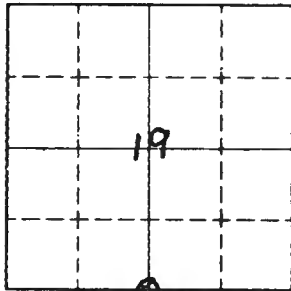
Original Bearing Trees Found

Species _____
Diameter _____
Bearing _____
Distance _____

Evidence of Subsequent Corner Restoration Found

Year of search 1978 + 1984 By CK
FD. ORIG. PINE STUMP AT S7W 36.3
FD. COUNTY PINE STUMP AT S7E 32.8'
OPEN FIELD TO NORTH + NE
SET SPK AT TRUE COR. 4" BELOW RD.

Bearing Trees, Reference Objects



Sketch

○ Corner ▨ F.S. Land

Relation of Evidence to Record Features Along Section Lines

Section line to sections _____
 Object _____
 Record distance _____
 Measured distance _____

Other Evidence

Describe evidence of use and occupation such as roads, fences, clearings, timber cutting lines, plantations, etc.. Cite source of testimony if any. _____

CORNER IN ROAD E+W
OLD TRAIL NSE - OPEN FIELD TO NE
STUMPS HAVE BEEN PAINTED RED

At time of search:

1. Did you have the record description?

Yes No _____

2. How was search area located?

Pacing, chaining, photos, maps,
 etc. _____

3. Mon hours spent in search 2 HRS.

4. Do you think additional search might
 recover evidence? Yes _____ No _____

5. Signature Carl Krause

Perpetuation Record

Monument and accessories established. Include brief description of area. _____

Certified corner restoration certificate prepared: Yes _____ No _____

Filed in county records at _____ Date _____ County Document No. _____

Identified on aerial photo No. _____ Which is filed at _____

Index No. R-11
(Alphabetical - Numerical)

LAND CORNER RECORD
(RECTANGULAR SURVEYS)

R9-7150-4 (Rev. 6/13/67)
 GPO 802-127

T. 148 N R. 28 W STH Mer. N.F. CHAPPEWA County ITASCA State MINN
QUARTER Corner common to sections 21 and 28

EXISTING SURVEYS

Original Government Survey

Year surveyed 1875
 Original monument WOOD POST
(Wood post, stone, pile of stones, pipe, etc.)

Bearing Trees

Species MAPLE OAK
 Diameter 9" 7"
 Bearing N68°W S27°E
 Distance 27 IKS 40 IKS

Subsequent Corner Restoration

Year surveyed 1918 By ITASCA CTY. ROAD SURVEY
 Where filed or recorded CTY. SURVEYORS OFFICE
 Monument SET NEW BIRCH POST (4")
(Original, concrete post, iron rod, etc.)

Bearing Trees, Reference Objects

Species ASPEN OAK (ORIG.)
 Diameter 11" 9"
 Bearing N4°W S27°E
 Distance 36.0' 26.4'

Original Evidence Found

Year of search 1918 By ITASCA CTY. ROAD SURVEY
 Monument found NO

Original Bearing Trees Found

Species OAK
 Diameter (GOOD CONDITION)
 Bearing _____
 Distance _____

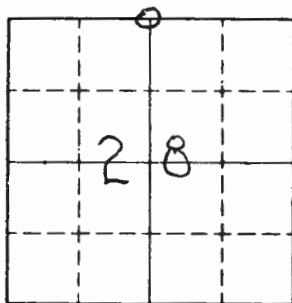
Evidence of Subsequent Corner Restoration Found

Year of search 1936 By CCC - BALKE

(ELM IS ASSUMED TO BE THE OAK FROM ORIGINAL)

Bearing Trees, Reference Objects

ELM ASPEN
 Diameter 8" 12"
 Bearing S22°E N1°W
 Distance 43 IKS 53 IKS



Sketch

○ Corner ▨ F.S. Land

Relation of Evidence to Record Features Along Section Lines

Section line to sections _____
 Object _____
 Record distance _____
 Measured distance _____

Other Evidence

Describe evidence of use and occupation such as roads, fences, clearings, timber cutting lines, plantations, etc.. Cite source of testimony if any. _____

1975 USFS JURY - KRAUSE. FOUND WOOD POST IN GOOD CONDITION AND ORIGINAL W. OAK. ADDED 1 BT: MAPLE 5" S67°W 5.8' W. OAK 12" S27°E 76.4'

1976 USFS - KRAUSE. SET 2" x 5' LONG B.C. MONUMENT

BT'S: MAPLE 8" N14°W 62.5'
 ASH 5" N4°E 56.0'
 MAPLE 13" S56°E 60.7'
 ELM 8" S78°W 28.3'
 SIGN POST WEST 2.6'

Monument and accessories established. Include brief description of area. _____

1991 - Kovanen & Osurson found U.S.F.S. monument in good condition with wood post alongside, and 1976 B.T.'S:

8" MAPLE (dead)	ELM 8" (dead)	13" MAPLE	6" ASH	6" White Sphere
N14°W	S28°W	S56°E	N11°E	S23°W
62.5'	28.3	60.7'	56.08'	23.15 (1991)

sign post 2.6 west of G.L.O. White OAK 12" S27°E * chop MARKS and sign still visible. 26.4 Rotten

At time of search:

1. Did you have the record description?

Yes No _____

2. How was search area located?

Pacing, chaining, photos, maps, etc. Traverse

3. Mon hours spent in search 2

4. Do you think additional search might recover evidence? Yes _____ No

5. Signature WCO

Certified corner restoration certificate prepared: Yes No 126749

Filed in county records at Itasca Date 12/17/91 County Document No. _____

Identified on aerial photo No. _____ Which is filed at _____

Index No. R-11
(Alphabetical - Numerical)

LAND CORNER RECORD
(RECTANGULAR SURVEYS)

RD-7150-4 (Rev. 6/13/67)
 GPO 802-127

T. 148N R. 28W 5 Mer. N.F. Chippewa County Itasca State Mn.
Quarta Corner common to sections 21, 28 and _____

EXISTING SURVEYS

Original Government Survey

Year surveyed 1875 GLO

Original monument _____
(Wood post, stone, pile of stones, pipe, etc.)

Bearing Trees

Species _____

Diameter _____

Bearing _____

Distance _____

Original Evidence Found

Year of search _____ By _____

Monument found _____

Original Bearing Trees Found

Species _____

Diameter _____

Bearing _____

Distance _____

Subsequent Corner Restoration

Year surveyed 1918 By Itasca Co

Where filed or recorded _____

Monument _____
(Original, concrete post, iron rod, etc.)

Evidence of Subsequent Corner Restoration Found

Year of search 1976 By Okerman
Set 2" x 60" brass cap monument

Bearing Trees, Reference Objects

Species _____

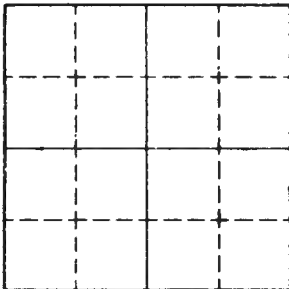
Diameter _____

Bearing _____

Distance _____

Bearing Trees, Reference Objects

Maple	Ash	Maple	Elm
8"	5"	13"	8"
N14°W	N11°E	S56°E	S28°W
62.50'	56.00'	60.70'	28.30'
Sign Post W 2.60'			



Sketch

○ Corner F.S. Land

Relation of Evidence to Record Features Along Section Lines

Section line to sections _____
Object _____
Record distance _____
Measured distance _____

Other Evidence

Describe evidence of use and occupation such as roads, fences, clearings, timber cutting lines, plantations, etc.. Cite source of testimony if any. _____

At time of search:

1. Did you have the record description?

Yes _____ No _____

2. How was search area located?

Pacing, chaining, photos, maps,
etc. _____

3. Mon hours spent in search _____

4. Do you think additional
recover evidence? Yes _____ No _____

Perpetuation Record

Monument and accessories established. Include brief description of oreo. _____

CERTIFICATE FILED

Certified corner perpetuation certificate prepared: 9/15/81 Yes No by Wm Okerman

Filed in county records at Alaska Date 9/15/81 County Document No. 347798

5. Signature _____ Identified on aerial photo No. _____ Which is filed at _____

Index No. R-12
(Alphabetical - Numerical)

LAND CORNER RECORD
(RECTANGULAR SURVEYS)

R9-7150-4 (Rev. 6/13/67)
GPO 802-127

T. 148N R. Z8W STH Mer. N.F. CHIPPEWA County ITASCA State MINN
EAST SIXTEENTH Corner common to sections 21 and 28

EXISTING SURVEYS

Original Government Survey

Year surveyed _____
Original monument NOT SET
(Wood post, stone, pile of stones, pipe, etc.)

Bearing Trees

Species _____
Diameter _____
Bearing _____
Distance _____

Subsequent Corner Restoration

Year surveyed 1918 By ITASCA CTY. ROAD SURVEY
Where filed or recorded CTY. SURVEYORS OFFICE
Monument SET WOOD POST
(Original, concrete post, iron rod, etc.)

Bearing Trees, Reference Objects

Species SPRUCE
Diameter 4"
Bearing N45°W
Distance 61.2'

Original Evidence Found

Year of search _____ By _____
Monument found _____

Original Bearing Trees Found

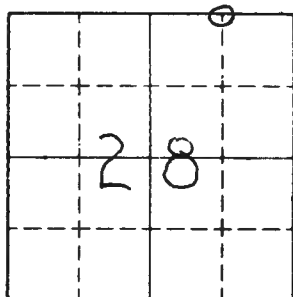
Species _____
Diameter _____
Bearing _____
Distance _____

Evidence of Subsequent Corner Restoration Found

Year of search 1975 By USFS - KRAUSE
FOUND 4' x 4" x 48" TAM. POST IN
GOOD CONDITION, SET 2" x 5' LONG
PIPE W/ BRASS CAP IN 1976

Bearing Trees, Reference Objects

TAM. BLK. SPRUCE BLK. SPRUCE STEEL
7" 6" 5" STEEL
S60°E N68°W S38°W SIGN POST
7.1' 30.5' 37.4' 8' LONG
NORTH
4.1



Sketch

○ Corner F.S. Land

Relation of Evidence to Record Features Along Section Lines

Section line to sections _____
 Object _____
 Record distance _____
 Measured distance _____

Other Evidence

Describe evidence of use and occupation such as roads, fences, clearings, timber cutting lines, plantations, etc.. Cite source of testimony if any.

ADDITIONAL TIE FROM 1976 USFS SURVEY:
 STEEL SIGN POST EAST 4.7'

At time of search:

1. Did you have the record description?

Yes _____ No _____

2. How was search area located?

Pacing, chaining, photos, maps, etc. _____

3. Man hours spent in search _____

4. Do you think additional search might recover evidence? Yes _____ No _____

5. Signature _____

Perpetuation Record

Monument and accessories established. Include brief description of area.
 1991 - Kourteney Osatson found U.S.F.S. Monument wired to steel fence post with wood post on north side in good condition. 1976 B.T.S.:

7" TAMARACK	Black Spruce	6" Black Spruce	5" Black Spruce
S60E	N68W	S54E (1991)	S61W (1991)
7.1' (Tree crown)	30.5 (dead)	14.73 (1991)	16.69 (1991)

Certified corner restoration certificate prepared: Yes _____ No

Filed in county records at Itasca Date 1/21/92 County Document No. 427573

Identified on aerial photo No. _____ Which is filed at _____

Index No. R-12
(Alphabetical - Numerical)

LAND CORNER RECORD
(RECTANGULAR SURVEYS)

RR-7150-4 (Rev. 6/13/67)
GPO 802-127

T. 148 N. R. 28 W 5 Mer. N.F. Chippewa County Itasca State MN
E 1/16 Corner common to sections 21, 28 and _____

EXISTING SURVEYS

Original Government Survey

Year surveyed 1918 Storck Co
Original monument _____
(Wood post, stone, pile of stones, pipe, etc.)

Bearing Trees

Species _____
Diameter _____
Bearing _____
Distance _____

Subsequent Corner Restoration

Year surveyed _____ By _____
Where filed or recorded _____
Monument _____
(Original, concrete post, iron rod, etc.)

Bearing Trees, Reference Objects

Species _____
Diameter _____
Bearing _____
Distance _____

Original Evidence Found

Year of search _____ By _____
Monument found _____

Original Bearing Trees Found

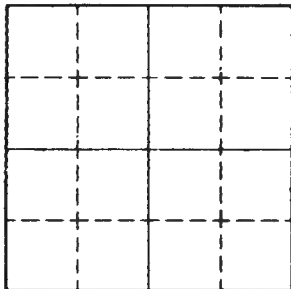
Species _____
Diameter _____
Bearing _____
Distance _____

Evidence of Subsequent Corner Restoration Found

Year of search 1976 By Okerman
Set 2" x 60" brass cap monument

Bearing Trees, Reference Objects

Tam B Spruce B Spruce
7" 6" 5"
S60°E N68°W S38°W
7.10' 30.50' 37.40'
Sign Posts N 4.10' + E 4.70'



Sketch

Corner F.S. Land

Relation of Evidence to Record Features Along Section Lines

Section line to sections _____

Object _____

Record distance _____

Measured distance _____

Other Evidence

Describe evidence of use and occupation such as roads, fences, clearings, timber cutting lines, plantations, etc.. Cite source of testimony if any. _____

At time of search:

1. Did you have the record description?

Yes _____ No _____

2. How was search area located?

Pacing, chaining, photos, maps,
etc. _____

3. Man hours spent in search _____

4. Do you think additional search might
recover evidence? Yes _____ No _____

5. Signature _____

Perpetuation Record

Monument and accessories established. Include brief description of area. _____

Certified owner restoration certificate prepared _____ Yes by Gov. Okerman No _____

Filed in _____ records of Itasca Date 9/15/81 County Document No. 347800

Identified on aerial photo No. _____ Which is filed at _____

CERTIFICATE FILED

T. 148 R. 28 S. 5 Mer. N.F. CHIPPEWA County ITASCA State MN
SECTION Corner common to sections 21, 22, 27 and 28

EXISTING SURVEYS

Original Government Survey
 Year surveyed 1875 B. C. BALDWIN
 Original monument WOOD POST
(Wood post, stone, pile of stones, pipe, etc.)

Bearing Trees

Species	<u>SPRUCE</u>	<u>ASPEN</u>	<u>ASPEN</u>	<u>ASPEN</u>
Diameter	<u>7</u>	<u>12</u>	<u>12</u>	<u>12</u>
Bearing	<u>N45E</u>	<u>S4W</u>	<u>S14E</u>	<u>N75W</u>
Distance	<u>50 LKS.</u> <u>33.0'</u>	<u>63 LKS.</u> <u>41.6'</u>	<u>55 LKS.</u> <u>36.3'</u>	<u>60 LKS.</u> <u>39.6'</u>

Original Evidence Found
 Year of search _____ By _____
 Monument found _____

Original Bearing Trees Found

Species	_____	_____	_____	_____
Diameter	_____	_____	_____	_____
Bearing	_____	_____	_____	_____
Distance	_____	_____	_____	_____

Subsequent Corner Restoration
 Year surveyed 1918 By ITASCA COUNTY
 Where filed or recorded ROUND LAKE ROAD SURVEY
 Monument SET WOOD POST
(Original, concrete post, iron rod, etc.)
MIKO NEW BT

Evidence of Subsequent Corner Restoration Found
 Year of search 10/26/36 By BALKE - CCC -
FOUND TAM POST SCRIBED - 30" HIGH
FD. DEAD ASPEN 12 S30E 92 LKS. = 60.7'

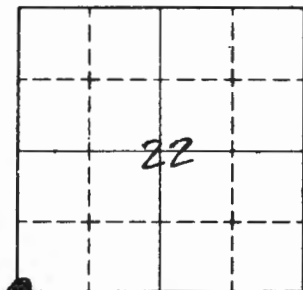
OVER

Bearing Trees, Reference Objects

Species	<u>ASPEN</u>	_____	_____	_____
Diameter	<u>10</u>	_____	_____	_____
Bearing	<u>S39E</u>	_____	_____	_____
Distance	<u>60.3'</u>	_____	_____	_____

Bearing Trees, Reference Objects

Species	_____	_____	_____	_____
Diameter	_____	_____	_____	_____
Bearing	_____	_____	_____	_____
Distance	_____	_____	_____	_____



Sketch

○ Corner ■ F.S. Land

Relation of Evidence to Record Features Along Section Lines

Section line to sections	_____	_____	_____
Object	_____	_____	_____
Record distance	_____	_____	_____
Measured distance	_____	_____	_____

Other Evidence

Describe evidence of use and occupation such as roads, fences, clearings, timber cutting lines, plantations, etc.. Cite source of testimony if any. 10/31/75 CK
CHAINED WEST FROM ORIG. EVIDENCE FOUND AT 1/4 COR. BETWEEN SECTIONS 22+27 - A DISTANCE OF 2632' SEARCHED AREA FOR 1 1/2 HRS. NO EVIDENCE WAS FOUND CONTINUED WEST 1322' AND FOUND EVIDENCE OF E 1/16 OUR LINE + CHAINING WOULD BE OK FOR SEARCH AREA AT SEC. COR. - PUT FSLP ON 12 ASPEN APPROX. COR. AND DISTANCE 2632' IS 8' WEST OF FSLP

At time of search:

1. Did you have the record description?
 Yes No _____

2. How was search area located?
 Pacing, chainng, photos, maps, etc. _____

3. Man hours spent in search 2 HRS.

4. Do you think additional search might recover evidence? Yes _____ No _____

5. Signature Robert R. James

Perpetuation Record

Monument and accessories established. Include brief description of area. _____

Certified corner restoration certificate prepared: Yes _____ No _____

Filed in county records at _____ Date _____ County Document No. _____

Identified on aerial photo No. _____ Which is filed at _____

Index No. R-13
(Alphabetical - Non-record)LAND CORNER RECORD
(RECTANGULAR SURVEYS)R9-7150-4 (Rev. 6/13/67)
GPO 802-127T. 148 N R. R28W STH Mer. N.F. CAIPPEWA County ITASCA State MINN
SECTION Corner common to sections 21, 22, 27 and 28

EXISTING SURVEYS

Original Government Survey

Year surveyed 1875
Original monument WOOD POST
(Wood post, stone, pile of stones, pipe, etc.)

Bearing Trees

Species	SPRUCE	ASPEN	ASPEN	ASPEN
Diameter	7"	12"	12"	12"
Bearing	N45°E	S4°W	S14°E	N75°W
Distance	50 IKS	63 IKS	55 IKS	60 IKS

Subsequent Corner Restoration

Year surveyed 1918 By ITASCA CTY. ROAD SURVEY
Where filed or recorded NA
Monument WOOD POST
(Original, concrete post, iron rod, etc.)ADDED 2 NEW BT'S

Bearing Trees, Reference Objects

Species	ASPEN	ASPEN
Diameter	8"	10"
Bearing	S3°W	S39°E
Distance	87.3'	60.3'

Original Evidence Found

Year of search 1918 By ITASCA CTY. ROAD SURVEY
Monument found YES

Original Bearing Trees Found

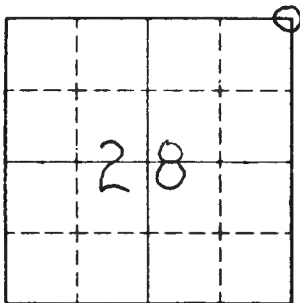
Species	SPRUCE		
Diameter	N45°E		
Bearing			
Distance			

Evidence of Subsequent Corner Restoration Found

Year of search 1936 By CCC - BALKE
FOUND TAM. POST IN NEW CONDITION
30" ABOVE GROUND. FOUND 1 1918 BT

Bearing Trees, Reference Objects

Species	ASPEN (DEAD)
Diameter	12"
Bearing	S30°E
Distance	97 IKS



Sketch

○ Corner F.S. Land

Relation of Evidence to Record Features Along Section Lines

Section line to sections _____
 Object _____
 Record distance _____
 Measured distance _____

Other Evidence

Describe evidence of use and occupation such as roads, fences, clearings, timber cutting lines, plantations, etc.. Cite source of testimony if any. _____

At time of search:

1. Did you have the record description?

Yes No _____

2. How was search area located?

Pacing, chaining, photos, maps, etc. Traverse

3. Man hours spent in search 2

4. Do you think additional search might recover evidence? Yes _____ No

5. Signature WED

Perpetuation Record

Monument and accessories established. Include brief description of area.
1991 - Kautanen & Oksanen searched Alet, but found nothing due to clear-cut.

Set 2" x 40" USFS monument and the following BT's:

<u>Aspen</u>	<u>Aspen</u>	<u>Aspen</u>	<u>Aspen</u>	<u>Sign Post</u>
<u>2.5"</u>	<u>2.5"</u>	<u>13"</u>	<u>10"</u>	<u>East</u>
<u>N37°W</u>	<u>NS1°E</u>	<u>N16°E</u>	<u>S57°E</u>	
<u>16.22'</u>	<u>14.33'</u>	<u>15.26'</u>	<u>30.96'</u>	<u>4.0'</u>

Certified corner restoration certificate prepared: Yes No _____

Filed in county records at Itasca Date 12/17/91 County Document No. 426755

Identified on aerial photo No. _____ Which is filed at _____

Index No. R-15
(Alphabetical - Numerical)LAND CORNER RECORD
(RECTANGULAR SURVEYS)R9-7150-4 (Rev. 6/13/67)
GPO 502-127T. 148N R. 28W STA Mer. N.F. CHIPPENAW County ITASCA State MINN
QUARTER Corner common to sections 22 and 27

EXISTING SURVEYS

Original Government Survey

Year surveyed 1875
Original monument WOOD POST
(Wood post, stone, pile of stones, pipe, etc.)

Bearing Trees	
Species <u>TAM.</u>	<u>TAM.</u>
Diameter <u>4"</u>	<u>3"</u>
Bearing <u>N20°W</u>	<u>S22°E</u>
Distance <u>40 IKS</u>	<u>45 IKS</u>

Subsequent Corner Restoration

Year surveyed 1918 By ITASCA CITY ROAD SURVEY
Where filed or recorded CITY SURVEYORS OFFICE
Monument SET WOOD POST
(Original, concrete post, iron rod, etc.)
NO CONCLUSIVE EVIDENCE SET
CORNER HALF DISTANCE BETWEEN SEC.
CORNERS

Bearing Trees, Reference Objects

Species <u>ASPEN</u>	<u>ASPEN</u>
Diameter <u>10"</u>	<u>10"</u>
Bearing <u>N45°E</u>	<u>S72°E</u>
Distance <u>315.9'</u>	<u>318.6'</u>

Original Evidence Found

Year of search _____ By _____
Monument found _____

Original Bearing Trees Found

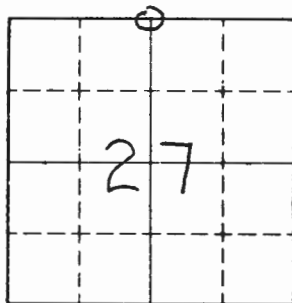
Species _____	_____
Diameter _____	_____
Bearing _____	_____
Distance _____	_____

Evidence of Subsequent Corner Restoration Found

Year of search 1975 By USFS - KRAUSE
FOUND TAM. POST FROM 1918 SURVEY.
ALSO FOUND ASPEN BT'S FROM 1918
SET 2" x 5' LONG PIPE W/ B.C.

Bearing Trees, Reference Objects

<u>BLK. SPRUCE</u>	<u>TAM.</u>	<u>TAM.</u>	<u>SGN POST</u>
<u>4"</u>	<u>8"</u>	<u>6"</u>	
<u>N85°W</u>	<u>N53°W</u>	<u>N5°W</u>	<u>EAST</u>
<u>30.0'</u>	<u>160.4</u>	<u>95.6'</u>	<u>4.2'</u>



Sketch

○ Corner F.S. Lond

Relation of Evidence to Record Features Along Section Lines

Section line to sections _____
 Object _____
 Record distance _____
 Measured distance _____

Other Evidence

Describe evidence of use and occupation such as roads, fences, clearings, timber cutting lines, plantations, etc.. Cite source of testimony if any. _____

ADDITIONAL TIE FROM 1975 SURVEY:
 STEEL SIGN POST WEST 4.5'

At time of search:

1. Did you have the record description?

Yes No _____

2. How was search area located?

Pacing, chaining, photos, maps,
 etc. Traverse

3. Man hours spent in search 2

4. Do you think additional search might
 recover evidence? Yes _____ No

5. Signature WCO

Perpetuation Record

Monument and accessories established. Include brief description of area.

1991 Koutner + Osurson found U.S.F.S. monument wiped to a steel post with
 wood post along north side in good condition, and the following B.T.'S:

1976 B.T.'S as follows:

4" Black Spruce NBSW 30.1'	7" TAMARACK NSW 95.55'	8" TAMARACK N53W 160.44'	Sign post East 4.2' w/ 1" West 4.5'
----------------------------------	------------------------------	--------------------------------	--

Certified corner restoration certificate prepared: Yes No _____

Filed in county records at Itasca Date 12/18/91 County Document No. 426791

Identified on aerial photo No. _____ Which is filed at _____

Index No. R-17
(Alphabetical - Numerical)

LAND CORNER RECORD
(RECTANGULAR SURVEYS)

R9-7150-4 (Rev. 6/13/67)
GPO 502-127

T. 148N R. 28W 5TH Mer. N.F. CHIPPEWA County TASCA State MINN
SECTION Corner common to sections 22, 23, 26 and 27

EXISTING SURVEYS

Original Government Survey

Year surveyed 1875
Original monument WOOD POST
(Wood post, stone, pile of stones, pipe, etc.)

Bearing Trees			
Species	<u>B OF GIL W. PINE</u>	<u>LINDEN</u>	<u>MARE</u>
Diameter	<u>12"</u>	<u>12"</u>	<u>7"</u>
Bearing	<u>S73°E</u>	<u>N83°E</u>	<u>S52°W</u>
Distance	<u>7 IKS</u>	<u>27 IKS</u>	<u>31 IKS</u>

Subsequent Corner Restoration

Year surveyed 1918 By TASCA CTY. ROAD SURVEY
Where filed or recorded CTY SURVEYORS OFFICE
Monument SET NEW POST
(Original, concrete post, iron rod, etc.)

Bearing Trees, Reference Objects			
Species	<u>ASPEN</u>	<u>ASPEN</u>	<u>BIRCH</u>
Diameter	<u>11"</u>	<u>14"</u>	<u>10"</u>
Bearing	<u>S52°W</u>	<u>N60°W</u>	<u>S34°E</u>
Distance	<u>74.9'</u>	<u>55.0'</u>	<u>60.5'</u>

Original Evidence Found

Year of search 1918 By TASCA CTY. ROAD SURVEY
Monument found NO

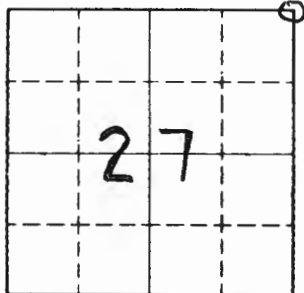
Original Bearing Trees Found

Species	<u>LINDEN</u>	<u>MAPLE</u>		
Diameter	<u>(STUMP)</u>			
Bearing				
Distance				

Evidence of Subsequent Corner Restoration Found

Year of search 1976 By USFS - KRAUSE
SET 2" x 5' LONG PIPE W/ B.C.

Bearing Trees, Reference Objects				
Species	<u>ELM</u>	<u>BASSWOOD</u>	<u>ASH</u>	<u>W. OAK</u>
Diameter	<u>4"</u>	<u>10"</u>	<u>6"</u>	<u>15"</u>
Bearing	<u>N46°W</u>	<u>N23°W</u>	<u>S74°E</u>	<u>S80°W</u>
Distance	<u>43.8'</u>	<u>106.9'</u>	<u>11.8'</u>	<u>59.4'</u>



Sketch

○ Corner F.S. Land

Relation of Evidence to Record Features Along Section Lines

Section line to sections _____
 Object _____
 Record distance _____
 Measured distance _____

Other Evidence

Describe evidence of use and occupation such as roads, fences, clearings, timber cutting lines, plantations, etc.. Cite source of testimony if any. _____

ADDITIONAL TIES FROM 1976 USFS SURVEY:
 STEEL SIGN POST NORTH 3.6'
 " " " WEST 3.9'

At time of search:

1. Did you have the record description?

Yes No _____

2. How was search area located?

Pacing, chaining, photos, maps,
 etc. Traverse

3. Man hours spent in search 2

4. Do you think additional search might recover evidence? Yes _____ No

5. Signature WED

Perpetuation Record

Monument and accessories established. Include brief description of area.
 1991 - Kovanen & Osufoom set USFS monument at 1918 position from
 1918 Birch, and Aspen stump holes, added new B.T.'S:

6" MAPLE	13" BASSWOOD	13" BASSWOOD	12" MAPLE
SIZE	S 64 W	N 9 W	N 67 E
29.41 (N ^{up}) (2.5E.)	42.73 (N.) (2.5W)	21.4 (E.)	57.19 (N.)

Signpost North 4'
 " " West 4'

Certified corner restoration certificate prepared: Yes No _____

Filed in county records at Itasca Date 12/12/91 County Document No. 426751

Identified on aerial photo No. _____ Which is filed at _____

Index No. R-19
(Alphabetical - Numerical)

LAND CORNER RECORD
(RECTANGULAR SURVEYS)

R9-7 150-4 (Rev. 6/13/67)
GPO 802-127

T. 148 N R. Z8W 5TH Mer. N.F. CHIPPEWA County ITASCA State MINN
QUARTER Corner common to sections 23 and 26

EXISTING SURVEYS

Original Government Survey

Year surveyed 1875
Original monument WOOD POST
(Wood post, stone, pile of stones, pipe, etc.)

Bearing Trees

Species BIRCH CEDAR
Diameter 8" 12"
Bearing N11°E S15°E
Distance 63 lks 43 lks

Subsequent Corner Restoration

Year surveyed _____ By _____
Where filed or recorded _____
Monument _____
(Original, concrete post, iron rod, etc.)

Bearing Trees, Reference Objects

Species _____
Diameter _____
Bearing _____
Distance _____

Original Evidence Found

Year of search _____ By _____
Monument found _____

Original Bearing Trees Found

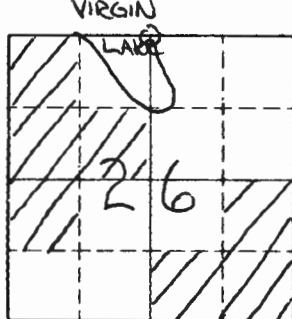
Species _____
Diameter _____
Bearing _____
Distance _____

Evidence of Subsequent Corner Restoration Found

Year of search _____ By _____

Bearing Trees, Reference Objects

Species _____
Diameter _____
Bearing _____
Distance _____



Sketch

○ Corner ▨ F.S. Land

Relation of Evidence to Record Features Along Section Lines

Section line to sections _____
 Object _____
 Record distance _____
 Measured distance _____

Other Evidence

Describe evidence of use and occupation such as roads, fences, clearings, timber cutting lines, plantations, etc.. Cite source of testimony if any. _____

At time of search:

1. Did you have the record description?

Yes No _____

2. How was search area located?

Pacing, chaining, photos, maps,
 etc. Traverse

3. Man hours spent in search 2

4. Do you think additional search might recover evidence? Yes _____ No

5. Signature WCO

Perpetuation Record

Monument and accessories established. Include brief description of area. _____

1991-Kovonen & Osutson, search for corner, no evidence found.

Set 2' x 48" USFS Monument for 1/4 Corner and following BT's:

<u>Maple</u>	<u>Cedar</u>	<u>Maple</u>	<u>Sign Post</u>	<u>Sign Post</u>
--------------	--------------	--------------	------------------	------------------

<u>14"</u>	<u>7.5"</u>	<u>11"</u>		
------------	-------------	------------	--	--

<u>N57°E</u>	<u>S1°E</u>	<u>N37°W</u>	<u>North</u>	<u>West</u>
--------------	-------------	--------------	--------------	-------------

<u>12.73'</u>	<u>36.76'</u>	<u>27.98'</u>	<u>4.2'</u>	<u>3.9'</u>
---------------	---------------	---------------	-------------	-------------

Certified corner restoration certificate prepared: Yes No _____

Filed in county records at Itasca Date 12/7/91 County Document No. 926754

Identified on aerial photo No. _____ Which is filed at _____

Index No. R-19,70
(Alphabetical - Numerical)

LAND CORNER RECORD
(RECTANGULAR SURVEYS)

RD-7150-4 (Rev. 6/13/67)
GPO 802-127

T. 148N R. 28W STH Mer. N.F. CHIPPEWA County ITASCA State MINN
MEANDER Corner common to sections _____, _____, 23 and 26

EXISTING SURVEYS

Original Government Survey

Year surveyed 1875
Original monument WOOD POST
(Wood post, stone, pile of stones, pipe, etc.)

Bearing Trees

Species BIRCH ASPEN
Diameter 8" 8"
Bearing S40°W N61°W
Distance 51 IKS 39 IKS

Subsequent Corner Restoration

Year surveyed _____ By _____
Where filed or recorded _____
Monument _____
(Original, concrete post, iron rod, etc.)

Bearing Trees, Reference Objects

Species _____
Diameter _____
Bearing _____
Distance _____

Original Evidence Found

Year of search _____ By _____
Monument found _____

Original Bearing Trees Found

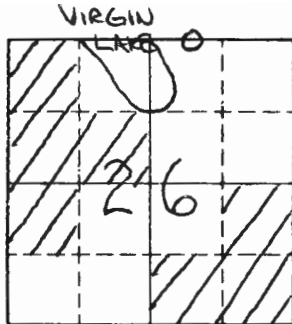
Species _____
Diameter _____
Bearing _____
Distance _____

Evidence of Subsequent Corner Restoration Found

Year of search _____ By _____

Bearing Trees, Reference Objects

Species _____
Diameter _____
Bearing _____
Distance _____



Sketch

○ Corner ▨ F.S. Land

Relation of Evidence to Record Features Along Section Lines

Section line to sections _____
 Object _____
 Record distance _____
 Measured distance _____

Other Evidence

Describe evidence of use and occupation such as roads, fences, clearings, timber cutting lines, plantations, etc.. Cite source of testimony if any. _____

At time of search:

1. Did you have the record description?

Yes No _____

2. How was search area located?

Pacing, chaining, photos, maps,
 etc. Traverse

3. Man hours spent in search 2

4. Do you think additional search might
 recover evidence? Yes _____ No

5. Signature WCO

Perpetuation Record

Monument and accessories established. Include brief description of area. _____

1991 - Kovanen & Osutson searched area, no evidence found.

Set 2" x 40" USFS Monument as witness to MC position and

<u>BT's: Cedar</u>	<u>Cedar</u>	<u>Ash</u>	<u>Sign Post</u>
<u>18"</u>	<u>13"</u>	<u>7"</u>	
<u>N85°W</u>	<u>S1°E</u>	<u>N39°W</u>	<u>South</u>
<u>31.79'</u>	<u>50.92'</u>	<u>13.13'</u>	<u>2.0'</u>

Certified corner restoration certificate prepared: Yes No _____

Filed in county records at Itasca Date 12/17/91 County Document No. 426753

Identified on aerial photo No. _____ Which is filed at _____

Index No. RS-18
(Alphabetical - Numerical)

LAND CORNER RECORD
(RECTANGULAR SURVEYS)

RD-7150-4 (Rev. 6/13/67)
GPO 802-127

T. 148 N R. 28 W Mer. N.F. 5th Chippewa County Itasca State MN
Special Meander Corner common to sections 26 and _____

EXISTING SURVEYS

Original Government Survey

Year surveyed _____
Original monument _____
(Wood post, stone, pile of stones, pipe, etc.)

Bearing Trees

Species _____
Diameter _____
Bearing _____
Distance _____

Subsequent Corner Restoration

Year surveyed _____ By _____
Where filed or recorded _____
Monument _____
(Original, concrete post, iron rod, etc.)

Bearing Trees, Reference Objects

Species _____
Diameter _____
Bearing _____
Distance _____

Original Evidence Found

Year of search _____ By _____
Monument found _____

Original Bearing Trees Found

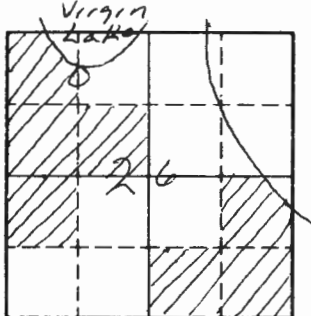
Species _____
Diameter _____
Bearing _____
Distance _____

Evidence of Subsequent Corner Restoration Found

Year of search _____ By _____

Bearing Trees, Reference Objects

Species _____
Diameter _____
Bearing _____
Distance _____



Sketch

○ Corner ▨ F.S. Land

Relation of Evidence to Record Features Along Section Lines

Section line to sections	_____	_____	_____	_____
Object	_____	_____	_____	_____
Record distance	_____	_____	_____	_____
Measured distance	_____	_____	_____	_____

Other Evidence

Describe evidence of use and occupation such as roads, fences, clearings, timber cutting lines, plantations, etc.. Cite source of testimony if any. _____

At time of search:

1. Did you have the record description?

Yes _____ No _____

2. How was search area located?

Pacing, chaining, photos, maps, etc. _____

3. Mon hours spent in search _____

4. Do you think additional search might recover evidence? Yes _____ No _____

5. Signature _____

Perpetuation Record

Monument and accessories established. Include brief description of area. _____

1991 - Kovanen & Osutsen set 2" x 40" USFS Monument 55' from water and the following witnesses:

Ash	Ash	Maple	Steel Post	Steel Post
9"	8"	7"	8'	8'
S 47° E	S 14° W	S 85° W	North	South
51.91'	18.99'	17.43'	3.4'	3.1'

Certified corner restoration certificate prepared: Yes _____ No

Filed in county records at Itasca Date 1/21/92 County Document No. 427573

Identified on aerial photo No. _____ Which is filed at _____

Index No. 5-18
(Alphabetical - Numerical)

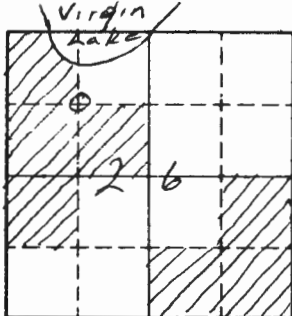
LAND CORNER RECORD
(RECTANGULAR SURVEYS)

R9-7150-4 (Rev. 6/13/67)
GPO 802-127

T. 140N R. 28W 5th Mer. N.F. Chippewa County Itasca State MIN
Northwest Sixteeth Corner common to sections 26 and _____

EXISTING SURVEYS

Original Government Survey	Original Evidence Found
Year surveyed _____ Original monument _____ <small>(Wood post, stone, pile of stones, pipe, etc.)</small>	Year of search _____ By _____ Monument found _____
<p style="text-align: center;">Bearing Trees</p> Species _____ Diameter _____ Bearing _____ Distance _____	<p style="text-align: center;">Original Bearing Trees Found</p> Species _____ Diameter _____ Bearing _____ Distance _____
<p style="text-align: center;">Subsequent Corner Restoration</p>	<p style="text-align: center;">Evidence of Subsequent Corner Restoration Found</p>
Year surveyed _____ By _____ Where filed or recorded _____ Monument _____ <small>(Original, concrete post, iron rod, etc.)</small>	Year of search _____ By _____ _____ _____ _____
<p style="text-align: center;">Bearing Trees, Reference Objects</p> Species _____ Diameter _____ Bearing _____ Distance _____	<p style="text-align: center;">Bearing Trees, Reference Objects</p> _____ _____ _____ _____



Sketch

○ Corner ▨ F.S. Land

Relation of Evidence to Record Features Along Section Lines

Section line to sections _____
 Object _____
 Record distance _____
 Measured distance _____

Other Evidence

Describe evidence of use and occupation such as roads, fences, clearings, timber cutting lines, plantations, etc.. Cite source of testimony if any. _____

At time of search:

1. Did you have the record description?

Yes _____ No _____

2. How was search area located?

Pacing, chaining, photos, maps, etc. _____

3. Man hours spent in search _____

4. Do you think additional search might recover evidence? Yes _____ No _____

5. Signature _____

Perpetuation Record

Monument and accessories established. Include brief description of area. _____

1991 - Kovanen & Osutson set 2" x 48" USFS Monument and the following witnesses:

Ash	Maple	Oak	Steel Post	Steel Post
13.5"	5"	3"	8'	8'
N29°W	S11°E	East	North	East
60.07'	14.72'	43.65'	4.0'	4.0'

Certified corner restoration certificate prepared: Yes _____ No

Filed in county records at Itasca Date 1/21/92 County Document No. 427573

Identified on aerial photo No. _____ Which is filed at _____

Index No. S-19
(Alphabetical - Numerical)

LAND CORNER RECORD
(RECTANGULAR SURVEYS)

RD-7150-4 (Rev. 6/13/67)
GPO 502-127

T. 148 N R. 28 W 5th Mer. N.F. Chippewa County Itasca State MN
Center North Sixteenth Corner common to sections 26 and _____

EXISTING SURVEYS

Original Government Survey

Year surveyed _____
Original monument _____
(Wood post, stone, pile of stones, pipe, etc.)

Bearing Trees

Species _____
Diameter _____
Bearing _____
Distance _____

Subsequent Corner Restoration

Year surveyed _____ By _____
Where filed or recorded _____
Monument _____
(Original, concrete post, iron rod, etc.)

Bearing Trees, Reference Objects

Species _____
Diameter _____
Bearing _____
Distance _____

Original Evidence Found

Year of search _____ By _____
Monument found _____

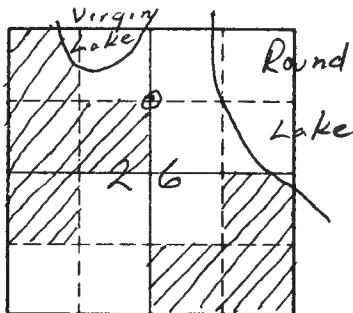
Original Bearing Trees Found

Species _____
Diameter _____
Bearing _____
Distance _____

Evidence of Subsequent Corner Restoration Found

Year of search _____ By _____

Bearing Trees, Reference Objects



Sketch

○ Corner ▨ F.S. Land

Relation of Evidence to Record Features Along Section Lines

Section line to sections _____
 Object _____
 Record distance _____
 Measured distance _____

Other Evidence

Describe evidence of use and occupation such as roads, fences, clearings, timber cutting lines, plantations, etc.. Cite source of testimony if any. _____

At time of search:

1. Did you have the record description?

Yes _____ No _____

2. How was search area located?

Pacing, chaining, photos, maps, etc. _____

3. Man hours spent in search _____

4. Do you think additional search might recover evidence? Yes _____ No _____

5. Signature _____

Perpetuation Record

Monument and accessories established. Include brief description of area. 1991 Kovanen & Osutsen set 2" x 48" USFS Monument over an 8' steel post in flooded timber and the following witnesses:

Ash	Ash	Ash	Steel Post	Steel Post
6"	5"	5"	8'	8'
S80°W	S69°E	N11°W	South	West
54.30'	5.79'	32.67'	3.9'	3.8'

Certified corner restoration certificate prepared: Yes _____ No

Filed in county records at Itasca Date 1/21/92 County Document No. 427573

Identified on aerial photo No. _____ Which is filed at _____

Index No. S.T-17
(Alphabetical - Numerical)

LAND CORNER RECORD
(RECTANGULAR SURVEYS)

R9-7150-4 (Rev. 6/13/67)
GPO 802-127

T. 148 N R. 28 W 5th Mer. N.F. Chippewa County Itasca State MN
Property Corner common to sections 26 and 27

EXISTING SURVEYS

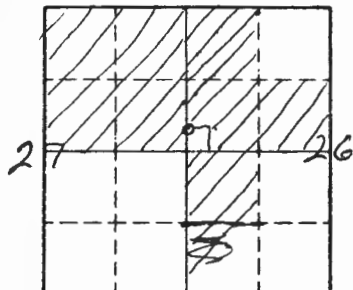
Original Government Survey	Original Evidence Found
Year surveyed _____ Original monument _____ <small>(Wood post, stone, pile of stones, pipe, etc.)</small>	Year of search _____ By _____ Monument found _____
<p style="text-align: center;">Bearing Trees</p> Species _____ Diameter _____ Bearing _____ Distance _____	<p style="text-align: center;">Original Bearing Trees Found</p> Species _____ Diameter _____ Bearing _____ Distance _____
<p style="text-align: center;">Subsequent Corner Restoration</p>	<p style="text-align: center;">Evidence of Subsequent Corner Restoration Found</p>
Year surveyed _____ By _____ Where filed or recorded _____ Monument _____ <small>(Original, concrete post, iron rod, etc.)</small>	Year of search _____ By _____ _____ _____ _____
<p style="text-align: center;">Bearing Trees, Reference Objects</p> Species _____ Diameter _____ Bearing _____ Distance _____	<p style="text-align: center;">Bearing Trees, Reference Objects</p> _____ _____ _____ _____

Relation of Evidence to Record Features Along Section Lines

Section line to sections _____
 Object _____
 Record distance _____
 Measured distance _____

Other Evidence

Describe evidence of use and occupation such as roads, fences, clearings, timber cutting lines, plantations, etc.. Cite source of testimony if any. _____



Sketch

○ Corner ▨ F.S. Land

At time of search:

1. Did you have the record description? Yes _____ No _____

Yes _____ No _____

2. How was search area located?

Pacing, chaining, photos, maps, etc. _____

3. Man hours spent in search _____

4. Do you think additional search might recover evidence? Yes _____ No _____

5. Signature _____

Perpetuation Record

Monument and accessories established. Include brief description of area. 1991 - Kovonen & Osufsen set 2" x 48" USFS Monument and the following witnesses:

Oak	Aspen	Oak	Steel Post	Steel Post
7"	3.5"	6"	8'	8'
S83°E	N59°E	S23°E	South	East
31.60'	9.36'	21.21'	3.8'	3.95'

Certified corner restoration certificate prepared: Yes _____ No

Filed in county records at Itasca Date 1/21/92 County Document No. 427573

Identified on aerial photo No. _____ Which is filed at _____

Index No. S,T-17,18
(Alphabetical - Numerical)

LAND CORNER RECORD
(RECTANGULAR SURVEYS)

R9-7150-4 (Rev. 6/13/67)
GPO 802-127

T. 148 N R. 28 W Mer. N.F. 541 Chippewa County Itasca State MN
Property Corner common to sections 26 and _____

EXISTING SURVEYS

Original Government Survey

Year surveyed _____
Original monument _____
(Wood post, stone, pile of stones, pipe, etc.)

Bearing Trees

Species _____
Diameter _____
Bearing _____
Distance _____

Subsequent Corner Restoration

Year surveyed _____ By _____
Where filed or recorded _____
Monument _____
(Original, concrete post, iron rod, etc.)

Bearing Trees, Reference Objects

Species _____
Diameter _____
Bearing _____
Distance _____

Original Evidence Found

Year of search _____ By _____
Monument found _____

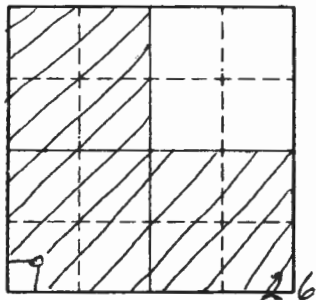
Original Bearing Trees Found

Species _____
Diameter _____
Bearing _____
Distance _____

Evidence of Subsequent Corner Restoration Found

Year of search _____ By _____

Bearing Trees, Reference Objects



Sketch

○ Corner ▨ F.S. Land

Relation of Evidence to Record Features Along Section Lines

Section line to sections _____
 Object _____
 Record distance _____
 Measured distance _____

Other Evidence

Describe evidence of use and occupation such as roads, fences, clearings, timber cutting lines, plantations, etc.. Cite source of testimony if any. _____

At time of search:

1. Did you have the record description?

Yes _____ No _____

2. How was search area located?

Pacing, chaining, photos, maps, etc. _____

3. Man hours spent in search _____

4. Do you think additional search might recover evidence? Yes _____ No _____

5. Signature _____

Perpetuation Record

Monument and accessories established. Include brief description of area.
1991- Kovanen & Osufsen set 2" x 48" USFS Monument and the following witnesses:

<i>Tamarack</i>	<i>Balsam</i>	<i>Tamarack</i>	<i>steel Post</i>	<i>Steel Post</i>
<i>11"</i>	<i>6.5"</i>	<i>8.5"</i>	<i>8'</i>	<i>8'</i>
<i>N78°E</i>	<i>N27°W</i>	<i>S50°W</i>	<i>West</i>	<i>South</i>
<i>24.64'</i>	<i>70.49'</i>	<i>89.83'</i>	<i>4.2'</i>	<i>4.1'</i>

Certified corner restoration certificate prepared: Yes _____ No

Filed in county records at *Wasca* Date *1/21/92* County Document No. *427573*

Identified on aerial photo No. _____ Which is filed at _____

Index No. T-17
(Alphabetical - Numerical)LAND CORNER RECORD
(RECTANGULAR SURVEYS)

R9-7150-4 (Rev. 6/13/67)

GPO 802-127

T. 148 N R. 28 W
QUARTERSTH Mer. N.F. CHIPPewa County ITASCA State MINN.
Corner common to sections _____, _____, 26 and 27

EXISTING SURVEYS

Original Government Survey

Year surveyed 1875
Original monument WOOD POST
(Wood post, stone, pile of stones, pipe, etc.)

Bearing Trees	
Species <u>ASPEN</u>	<u>TAM.</u>
Diameter <u>9"</u>	<u>9"</u>
Bearing <u>N23°E</u>	<u>N32°W</u>
Distance <u>68 Ks</u>	<u>95 Ks</u>

Subsequent Corner Restoration

Year surveyed 1918 By ITASCA CTY ROAD SURVEY
Where filed or recorded CTY SURVEYORS OFFICE
Monument SET 3" SQUARE OAK POST
48" LONG FROM ORIGINAL TAM. BT
(Original concrete, metal, iron rod, etc.)

Bearing Trees, Reference Objects

Species <u>ASPEN</u>	<u>SPRUCE</u>
Diameter <u>12"</u>	<u>6"</u>
Bearing <u>N71°W</u>	<u>S42°E</u>
Distance <u>63.6'</u>	<u>55.1'</u>

Original Evidence Found

Year of search 1918 By ITASCA CTY. ROAD SURVEY
Monument found NO

Original Bearing Trees Found

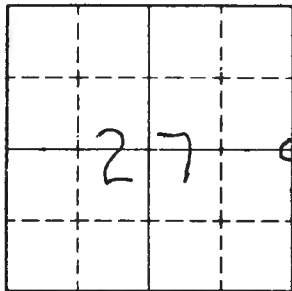
Species <u>TAM.</u>	
Diameter <u>N.E. (? MUST MEAN NW)</u>	
Bearing _____	
Distance _____	

Evidence of Subsequent Corner Restoration Found

Year of search 1978 By USFS - KRAUSE
POST NOT FOUND. FOUND SPRUCE BT
FROM 1918 SURVEY. SET 3" SQUARE
OAK POST.

Bearing Trees, Reference Objects

<u>W. SPRUCE</u>	<u>BLK. SPRUCE</u>
<u>14"</u>	<u>7"</u>
<u>S72°E</u>	<u>S1°W</u>
<u>23.0'</u>	<u>46.2'</u>



Sketch

○ Corner F.S. Land

Relation of Evidence to Record Features Along Section Lines

Section line to sections _____
 Object _____
 Record distance _____
 Measured distance _____

Other Evidence

Describe evidence of use and occupation such as roads, fences, clearings, timber cutting lines, plantations, etc.. Cite source of testimony if any. _____

At time of search:

1. Did you have the record description?

Yes No _____

2. How was search area located?

Pacing, chaining, photos, maps, etc. Traverse

3. Man hours spent in search 2

4. Do you think additional search might recover evidence? Yes _____ No

5. Signature WCS

Perpetuation Record

Monument and accessories established. Include brief description of area.

1991-Koumion + Oschsen found OAK post standing in good condition. Found M.L.P. on 14" White Spruce, S 72 E, 23.0' to face of tree. Found M.L.P. on 7" Black Spruce, S 71 W, 46.2 " " " ". K&O set 2" x 48" U.S.F.S. monument, added nails, blazing, and scribing to 1978 B.T.'s, added 1 new B.T.

7" Black Spruce	14" White Spruce	3" White Spruce	signpost 4'
S 1° W	S 72 E	S 57 W	South
46.42'	23.49'	15.84'	

Certified corner restoration certificate prepared: Yes No _____

Filed in county records at Itasca Date 10/28/91 County Document No. 425475

Identified on aerial photo No. _____ Which is filed at _____

Index No. T-17,18
(Alphabetical - Numerical)

LAND CORNER RECORD
(RECTANGULAR SURVEYS)

R9-7150-4 (Rev. 6/13/67)
GPO 802-127

T. 148 N R. 28 W 5th Mer. N.F. Chippewa County Itasca State MN
Property Corner common to section 24 and _____

EXISTING SURVEYS

Original Government Survey

Year surveyed _____
Original monument _____
(Wood post, stone, pile of stones, pipe, etc.)

Bearing Trees

Species _____
Diameter _____
Bearing _____
Distance _____

Subsequent Corner Restoration

Year surveyed _____ By _____
Where filed or recorded _____
Monument _____
(Original, concrete post, iron rod, etc.)

Bearing Trees, Reference Objects

Species _____
Diameter _____
Bearing _____
Distance _____

Original Evidence Found

Year of search _____ By _____
Monument found _____

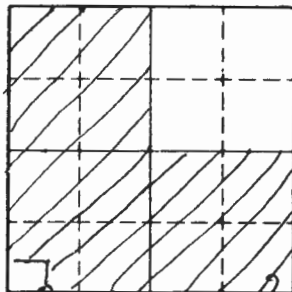
Original Bearing Trees Found

Species _____
Diameter _____
Bearing _____
Distance _____

Evidence of Subsequent Corner Restoration Found

Year of search _____ By _____

Bearing Trees, Reference Objects



Sketch

○ Corner ▨ F.S. Land

Relation of Evidence to Record Features Along Section Lines

Section line to sections _____
 Object _____
 Record distance _____
 Measured distance _____

Other Evidence

Describe evidence of use and occupation such as roads, fences, clearings, timber cutting lines, plantations, etc.. Cite source of testimony if any. _____

At time of search:

1. Did you have the record description?

Yes _____ No _____

2. How was search area located?

Pacing, chaining, photos, maps, etc. _____

3. Man hours spent in search _____

4. Do you think additional search might recover evidence? Yes _____ No _____

5. Signature _____

Perpetuation Record

Monument and accessories established. Include brief description of area.
1991- Kovanen & Osotfen set 2" x 48" USFS Monument and the following witnesses:

<u>Balsam</u>	<u>Tamarack</u>	<u>Oak</u>	<u>Steel Post</u>	<u>Steel Post</u>
<u>6"</u>	<u>15"</u>	<u>8"</u>	<u>8'</u>	<u>8'</u>
<u>S27°E</u>	<u>S69°E</u>	<u>N65°E</u>	<u>North</u>	<u>West</u>
<u>64.19'</u>	<u>56.64'</u>	<u>77.65'</u>	<u>4.0'</u>	<u>4.0'</u>

Certified corner restoration certificate prepared: Yes _____ No

Filed in county records at Itasca Date 1/21/92 County Document No. 427573

Identified on aerial photo No. _____ Which is filed at _____

Index No. T-18
(Alphabetical - Numerical)

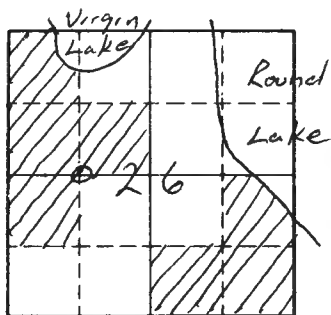
LAND CORNER RECORD
(RECTANGULAR SURVEYS)

R9-7150-4 (Rev. 6/13/67)
GPO 802-127

T. 148N R. 28W Sth Mer. N.F. Chippewa County Itasca State MN
Center West Sixteenth Corner common to sections 26 and _____

EXISTING SURVEYS

Original Government Survey	Original Evidence Found
Year surveyed _____ Original monument _____ <small>(Wood post, stone, pile of stones, pipe, etc.)</small>	Year of search _____ By _____ Monument found _____
<p style="text-align: center;">Bearing Trees</p> Species _____ Diameter _____ Bearing _____ Distance _____	<p style="text-align: center;">Original Bearing Trees Found</p> Species _____ Diameter _____ Bearing _____ Distance _____
<p style="text-align: center;">Subsequent Corner Restoration</p>	<p style="text-align: center;">Evidence of Subsequent Corner Restoration Found</p>
Year surveyed _____ By _____ Where filed or recorded _____ Monument _____ <small>(Original, concrete post, iron rod, etc.)</small>	Year of search _____ By _____ _____ _____ _____
<p style="text-align: center;">Bearing Trees, Reference Objects</p> Species _____ Diameter _____ Bearing _____ Distance _____	<p style="text-align: center;">Bearing Trees, Reference Objects</p> _____ _____ _____ _____



Sketch

○ Corner ▨ F.S. Land

Relation of Evidence to Record Features Along Section Lines

Section line to sections _____
 Object _____
 Record distance _____
 Measured distance _____

Other Evidence

Describe evidence of use and occupation such as roads, fences, clearings, timber cutting lines, plantations, etc.. Cite source of testimony if any. _____

At time of search:

1. Did you have the record description?
 Yes _____ No _____

2. How was search area located?
 Pacing, chaining, photos, maps,
 etc. _____

3. Man hours spent in search _____

4. Do you think additional search might
 recover evidence? Yes _____ No _____

5. Signature _____

Perpetuation Record

Monument and accessories established. Include brief description of area.
*1991-Kovanen & Osufsen set 2" x 48" USFS Monument
 and the following witnesses:*

Basswood	Basswood	W. Oak	Steel Post	Steel Post
10"	12"	8"	8'	8'
579° E	550° W	587° W	South	East
27.85'	40.32'	49.42'	3.9'	2.9'

Certified corner restoration certificate prepared: Yes _____ No
 Filled in county records at Itasca Date 1/21/92 County Document No. 427573
 Identified on aerial photo No. _____ Which is filed at _____

Index No. T-19
(Alphabetical - Numerical)

LAND CORNER RECORD
(RECTANGULAR SURVEYS)

RS-7 150-4 (Rev. 6/13/67)
GPO 802-127

T. 148 N R. 28 W 5th Mer. N.F. Chippewa County Itasca State MN
Center Quarter Corner common to sections 26 and _____

EXISTING SURVEYS

Original Government Survey

Year surveyed _____

Original monument _____
(Wood post, stone, pile of stones, pipe, etc.)

Bearing Trees

Species _____
Diameter _____
Bearing _____
Distance _____

Subsequent Corner Restoration

Year surveyed _____ By _____

Where filed or recorded _____

Monument _____
(Original, concrete post, iron rod, etc.)

Bearing Trees, Reference Objects

Species _____
Diameter _____
Bearing _____
Distance _____

Original Evidence Found

Year of search _____ By _____

Monument found _____

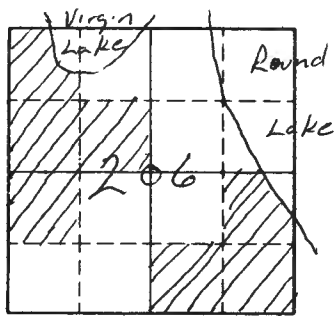
Original Bearing Trees Found

Species _____
Diameter _____
Bearing _____
Distance _____

Evidence of Subsequent Corner Restoration Found

Year of search _____ By _____

Bearing Trees, Reference Objects



Sketch

○ Corner ▨ F.S. Land

Relation of Evidence to Record Features Along Section Lines

Section line to sections _____
 Object _____
 Record distance _____
 Measured distance _____

Other Evidence

Describe evidence of use and occupation such as roads, fences, clearings, timber cutting lines, plantations, etc.. Cite source of testimony if any. _____

At time of search:

1. Did you have the record description?

Yes _____ No _____

2. How was search area located?

Pacing, chaining, photos, maps, etc. _____

3. Man hours spent in search _____

4. Do you think additional search might recover evidence? Yes _____ No _____

5. Signature _____

Perpetuation Record

Monument and accessories established. Include brief description of area. _____
1991-Kovanen & Osufsen set 2" x 48" USFS Monument and the following witnesses:

Ash	w. Oak	w. Oak	Steel Post	Steel Post
7"	18"	13"	8'	8'
549°W	564°E	N3°W	North	West
11.62'	15.21'	52.58'	3.85'	3.9'

Certified corner restoration certificate prepared: Yes _____ No

Filed in county records of Itasca Date 1/21/92 County Document No. 427573

Identified on aerial photo No. _____ Which is filed at _____

Index No. T-20
(Alphabetical - Numerical)

LAND CORNER RECORD
(RECTANGULAR SURVEYS)

RD-7150-4 (Rev. 6/13/67)
GPO 802-127

T. 148N R. 28W S. 5th Mer. N.F. Chippewa County Itasca State MN
Center East Sixteenth Corner common to section 26 and _____

EXISTING SURVEYS

Original Government Survey
Year surveyed _____
Original monument _____ <small>(Wood post, stone, pile of stones, pipe, etc.)</small>
Bearing Trees
Species _____
Diameter _____
Bearing _____
Distance _____

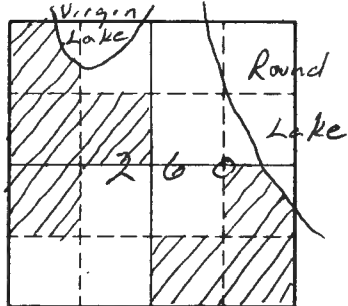
Original Evidence Found
Year of search _____ By _____
Monument found _____
Original Bearing Trees Found
Species _____
Diameter _____
Bearing _____
Distance _____

Subsequent Corner Restoration
Year surveyed _____ By _____
Where filed or recorded _____
Monument _____ <small>(Original, concrete post, iron rod, etc.)</small>

Evidence of Subsequent Corner Restoration Found
Year of search _____ By _____

Bearing Trees, Reference Objects
Species _____
Diameter _____
Bearing _____
Distance _____

Bearing Trees, Reference Objects



Sketch

○ Corner ▨ F.S. Land

Relation of Evidence to Record Features Along Section Lines

Section line to sections	_____	_____	_____	_____
Object	_____	_____	_____	_____
Record distance	_____	_____	_____	_____
Measured distance	_____	_____	_____	_____

Other Evidence

Describe evidence of use and occupation such as roads, fences, clearings, timber cutting lines, plantations, etc.. Cite source of testimony if any. _____

At time of search:

1. Did you have the record description?

Yes _____ No _____

2. How was search area located?

Pacing, chaining, photos, maps, etc. _____

3. Man hours spent in search _____

4. Do you think additional search might recover evidence? Yes _____ No _____

5. Signature _____

Perpetuation Record

Monument and accessories established. Include brief description of area. _____
 1991 - Kovanen & Osutsen set 2" x 40" USFS Monument over an 8' steel post and the following witnesses:

Cedar	Cedar	Cedar	Steel Post	Steel Post
8"	8"	7"	8'	8'
S 40° W	S 71° W	N 69° E	South	East
25.36'	15.93'	22.49'	4.5'	3.8'

Certified corner restoration certificate prepared: Yes _____ No

Filed in county records at Itasca Date 1/21/92 County Document No. 427573

Identified on aerial photo No. _____ Which is filed at _____

Index No. T-20,21
(Alphabetical - Numerical)

LAND CORNER RECORD
(RECTANGULAR SURVEYS)

RD-7150-4 (Rev. 6/13/67)
GPO 502-127

T. 148 N R. 28 W 5th Mer. N.F. Chippewa County Itasca State MN
Special Meander Corner common to sections 26 and _____

EXISTING SURVEYS

Original Government Survey

Year surveyed _____

Original monument _____
(Wood post, stone, pile of stones, pipe, etc.)

Bearing Trees

Species _____

Diameter _____

Bearing _____

Distance _____

Original Evidence Found

Year of search _____ By _____

Monument found _____

Original Bearing Trees Found

Species _____

Diameter _____

Bearing _____

Distance _____

Subsequent Corner Restoration

Year surveyed _____ By _____

Where filed or recorded _____

Monument _____
(Original, concrete post, iron rod, etc.)

Bearing Trees, Reference Objects

Species _____

Diameter _____

Bearing _____

Distance _____

Evidence of Subsequent Corner Restoration Found

Year of search _____ By _____

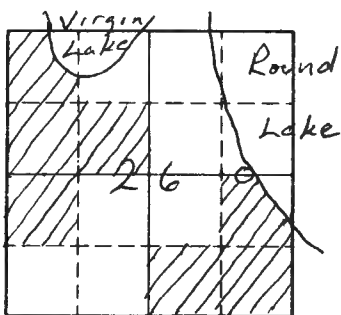
Bearing Trees, Reference Objects

Species _____

Diameter _____

Bearing _____

Distance _____



Sketch

○ Corner ▨ F.S. Land

Relation of Evidence to Record Features Along Section Lines

Section line to sections _____
 Object _____
 Record distance _____
 Measured distance _____

Other Evidence

Describe evidence of use and occupation such as roads, fences, clearings, timber cutting lines, plantations, etc.. Cite source of testimony if any. _____

At time of search:

1. Did you have the record description?

Yes _____ No _____

2. How was search area located?

Pacing, chaining, photos, maps, etc. _____

3. Man hours spent in search _____

4. Do you think additional search might recover evidence? Yes _____ No _____

5. Signature _____

Perpetuation Record

Monument and accessories established. Include brief description of area. 1991 - Kovanen & Osufsen set 2" x 48" USFS Monument and the following witnesses 15' from water:

Oak	Ash	Oak	Steel Post
5"	12"	8"	8'
N59°W	S38°E	N65°E	East
63.46'	29.33'	30.37'	3.85'

Certified corner restoration certificate prepared: Yes _____ No
 Filed in county records at Itasca Date 1/21/92 County Document No. 427573
 Identified on aerial photo No. _____ Which is filed on _____

Index No. TU-21
(Alphabetical - Numerical)

LAND CORNER RECORD
(RECTANGULAR SURVEYS)

R9-7150-4 (Rev. 6/13/67)
GPO 802-127

T. 148 N R. 28W 5th Mer. N.F. CHIPPEWA County ITASCA State MN
MEANDER Corner common to sections 25 and 26

EXISTING SURVEYS

Original Government Survey

Year surveyed 1875
Original monument WOOD POST
(Wood post, stone, pile of stones, pipe, etc.)

Bearing Trees

Species	Diameter	Bearing	Distance
<u>ASH</u>	<u>6</u>	<u>S64°W</u>	<u>31 Links</u>
<u>ELM</u>	<u>5</u>	<u>S84W</u>	<u>18 Links</u>
			<u>20.5</u>
			<u>11.9</u>

Original Evidence Found

Year of search 8/22/91 By KEO
Monument found No BT'S or Corner

Original Bearing Trees Found

Species _____
Diameter _____
Bearing _____
Distance _____

Subsequent Corner Restoration

Year surveyed 10/21/91 By Koronen & Osolzen
Where filed or recorded USFS CASS LAKE
Monument 2" x 48 BRASS CAP MONUMENT
(Original concrete post, iron rod, etc.)
208 ± South of Shoreline on firm
ground

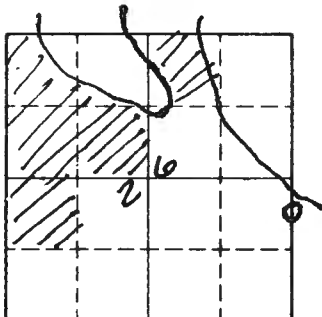
Evidence of Subsequent Corner Restoration Found

Year of search _____ By _____

Bearing Trees, Reference Objects

Species	Diameter	Bearing	Distance
<u>MAPLE</u>	<u>10</u>	<u>N63°W</u>	<u>37.24</u>
<u>MAPLE</u>	<u>6</u>	<u>S12°W</u>	<u>22.00</u>
<u>MAPLE</u>	<u>7</u>	<u>S34°E</u>	<u>53.09</u>

Bearing Trees, Reference Objects



Sketch

O Corner ▨ F.S. Land

Relation of Evidence to Record Features Along Section Lines

Section line to sections _____
 Object _____
 Record distance _____
 Measured distance _____

Other Evidence

Describe evidence of use and occupation such as roads, fences, clearings, timber cutting lines, plantations, etc.. Cite source of testimony if any. _____

At time of search:

1. Did you have the record description?

Yes No _____

2. How was search area located?

Pacing, chaining, photos, maps, etc. TRAVEL

3. Man hours spent in search 2

4. Do you think additional search might recover evidence? Yes _____ No

Perpetuation Record

Monument and accessories established. Include brief description of area. _____

Certified corner restoration certificate prepared: Yes _____ No _____

Filed in county records at ETASCA Date 12/10/91 County Document No. 426789

Identified on aerial photo No. _____ Which is filed at _____

5. Signature WCO

Index No. TU-21
(Alphabetical - Numerical)

LAND CORNER RECORD
(RECTANGULAR SURVEYS)

R9-7150-4 (Rev. 6/13/67)
GPO 803-127

T. 148 N R. ZBW
MEANDER

5TH Mer. N.F. CARRIPEWA County ITASCA State MINN
Corner common to sections 25 and 26

EXISTING SURVEYS

Original Government Survey

Year surveyed 1875
Original monument WOOD POST
(Wood post, stone, pile of stones, pipe, etc.)

Bearing Trees
Species ASH ELM
Diameter 6" 5"
Bearing S64°W S84°W
Distance 31 IKS 18 IKS

Subsequent Corner Restoration

Year surveyed _____ By _____
Where filed or recorded _____
Monument _____
(Brick post, concrete post, iron rod, etc.)

Bearing Trees, Reference Objects

Species _____
Diameter _____
Bearing _____
Distance _____

Original Evidence Found

Year of search _____ By _____
Monument found _____

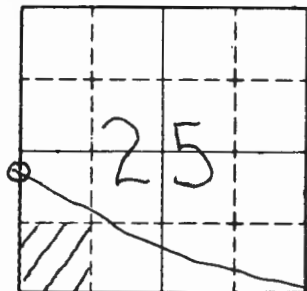
Original Bearing Trees Found

Species _____
Diameter _____
Bearing _____
Distance _____

Evidence of Subsequent Corner Restoration Found

Year of search _____ By _____

Bearing Trees, Reference Objects



Sketch

○ Corner ▨ F.S. Land

Relation of Evidence to Record Features Along Section Lines

Section line to sections _____
 Object _____
 Record distance _____
 Measured distance _____

Other Evidence

Describe evidence of use and occupation such as roads, fences, clearings, timber cutting lines, plantations, etc.. Cite source of testimony if any. _____

At time of search:

1. Did you have the record description?

Yes No _____

2. How was search area located?

Pacing, chaining, photos, maps, etc. Traverse

3. Man hours spent in search 2

4. Do you think additional search might recover evidence? Yes _____ No

5. Signature WCO

Perpetuation Record

Monument and accessories established. Include brief description of area. 1991-Karonen & Osutsen searched for corner, no evidence found.

Set 2" x 48" USFS Monument as witness to MC position and following
BT's: Maple. Maple Maple Sign Post
7" 6" 10"
534°E 512°W N63°W South
33.09' 22.00' 37.24' 4.1'

Certified corner restoration certificate prepared: Yes No _____

Filed in county records of Itasca Date 12/18/91 County Document No. 426790

Identified on aerial photo No. _____ Which is filed at _____

Index No. U-17
(Alphabetical - Numerical)

LAND CORNER RECORD
(RECTANGULAR SURVEYS)

RD-7 150-4 (Rev. 6/13/67)
GPO 802-127

T. 140N R. 20W 5th Mer. N.F. Chippewa County Itasca State MN
South Sixteenth Corner common to sections 26 and 27

EXISTING SURVEYS

Original Government Survey

Year surveyed _____
Original monument _____
(Wood post, stone, pile of stones, pipe, etc.)

Bearing Trees

Species _____
Diameter _____
Bearing _____
Distance _____

Subsequent Corner Restoration

Year surveyed _____ By _____
Where filed or recorded _____
Monument _____
(Original, concrete post, iron rod, etc.)

Bearing Trees, Reference Objects

Species _____
Diameter _____
Bearing _____
Distance _____

Original Evidence Found

Year of search _____ By _____
Monument found _____

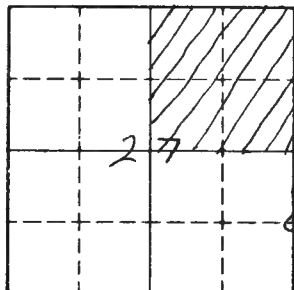
Original Bearing Trees Found

Species _____
Diameter _____
Bearing _____
Distance _____

Evidence of Subsequent Corner Restoration Found

Year of search _____ By _____

Bearing Trees, Reference Objects



Sketch

○ Corner ▨ F.S. Land

Relation of Evidence to Record Features Along Section Lines

Section line to sections _____
 Object _____
 Record distance _____
 Measured distance _____

Other Evidence

Describe evidence of use and occupation such as roads, fences, clearings, timber cutting lines, plantations, etc.. Cite source of testimony if any. _____

At time of search:

1. Did you have the record description?
 Yes _____ No _____

2. How was search area located?
 Pacing, chaining, photos, maps,
 etc. _____

3. Man hours spent in search _____

4. Do you think additional search might
 recover evidence? Yes _____ No _____

5. Signature _____

Perpetuation Record

Monument and accessories established. Include brief description of area. _____
1991-Kovonen & Osufsan set 2" x 48" USFS Monument
and the following witnesses:

Ash	Basswood	W. Oak	Steel Post	Steel Post
5.5"	5"	2.5"	8'	8'
N32°W	N16°E	S79°E	East	North
51.18'	22.35'	24.20'	4.15'	4.1'

Certified corner restoration certificate prepared: Yes _____ No
 Filed in county records at Itasca Date 1/21/92 County Document No. 427573
 Identified on aerial photo No. _____ Which is filed at _____

Index No. U-18
(Alphabetical - Numerical)

LAND CORNER RECORD
(RECTANGULAR SURVEYS)

RD-7150-4 (Rev. 6/13/67)
GPO 802-127

T. 148N R. 28W 5th Mer. N.F. Chippewa County Itasca State MN
Southwest Sixteenth Corner common to sections 26 and _____

EXISTING SURVEYS

Original Government Survey

Year surveyed _____
Original monument _____
(Wood post, stone, pile of stones, pipe, etc.)

Bearing Trees

Species _____
Diameter _____
Bearing _____
Distance _____

Subsequent Corner Restoration

Year surveyed _____ By _____
Where filed or recorded _____
Monument _____
(Original, concrete post, iron rod, etc.)

Bearing Trees, Reference Objects

Species _____
Diameter _____
Bearing _____
Distance _____

Original Evidence Found

Year of search _____ By _____
Monument found _____

Original Bearing Trees Found

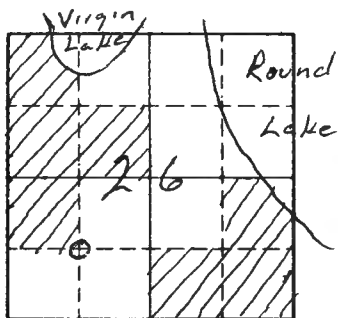
Species _____
Diameter _____
Bearing _____
Distance _____

Evidence of Subsequent Corner Restoration Found

Year of search _____ By _____

Bearing Trees, Reference Objects

Species _____
Diameter _____
Bearing _____
Distance _____



Sketch

○ Corner ▨ F.S. Land

Relation of Evidence to Record Features Along Section Lines

Section line to sections _____
 Object _____
 Record distance _____
 Measured distance _____

Other Evidence

Describe evidence of use and occupation such as roads, fences, clearings, timber cutting lines, plantations, etc.. Cite source of testimony if any. _____

At time of search:

1. Did you have the record description?

Yes _____ No _____

2. How was search area located?

Pacing, chaining, photos, maps, etc. _____

3. Man hours spent in search _____

4. Do you think additional search might recover evidence? Yes _____ No _____

5. Signature _____

Perpetuation Record

Monument and accessories established. Include brief description of area. 1991-Kovanen & Osupsen set 2"x48" USFS Monument 40'± East of centerline of Virginia Lake Road, and the following witnesses:

Ash	Ash	Birch	Steel Post	Steel Post
8.5"	9"	6.5"	8'	8'
N59°E	N24°E	N29°W	North	West
27.48'	70.86'	28.69'	3.9'	3.95'

Certified corner restoration certificate prepared: Yes _____ No

Filed in county records at Hasca Date 1/21/92 County Document No. 427573

Identified on aerial photo No. _____ Which is filed at _____

Index No. U-19
(Alphabetical - Numerical)

LAND CORNER RECORD
(RECTANGULAR SURVEYS)

R9-7150-4 (Rev. 6/13/67)
GPO 802-127

T. 148N R. 28W 56E Mer. N.F. Chippewa County Itasca State MN
Center South Sixteenth Corner common to sections 26 and _____

EXISTING SURVEYS

Original Government Survey

Year surveyed _____
Original monument _____
(Wood post, stone, pile of stones, pipe, etc.)

Bearing Trees

Species _____
Diameter _____
Bearing _____
Distance _____

Subsequent Corner Restoration

Year surveyed _____ By _____
Where filed or recorded _____
Monument _____
(Original, concrete post, iron rod, etc.)

Bearing Trees, Reference Objects

Species _____
Diameter _____
Bearing _____
Distance _____

Original Evidence Found

Year of search _____ By _____
Monument found _____

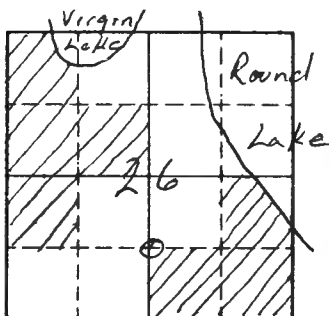
Original Bearing Trees Found

Species _____
Diameter _____
Bearing _____
Distance _____

Evidence of Subsequent Corner Restoration Found

Year of search _____ By _____

Bearing Trees, Reference Objects



Sketch

○ Corner ▨ F.S. Land

Relation of Evidence to Record Features Along Section Lines

Section line to sections	_____	_____	_____	_____
Object	_____	_____	_____	_____
Record distance	_____	_____	_____	_____
Measured distance	_____	_____	_____	_____

Other Evidence

Describe evidence of use and occupation such as roads, fences, clearings, timber cutting lines, plantations, etc.. Cite source of testimony if any. _____

At time of search:

1. Did you have the record description?

Yes _____ No _____

2. How was search area located?

Pacing, chaining, photos, maps, etc. _____

3. Mon hours spent in search _____

4. Do you think additional search might recover evidence? Yes _____ No _____

5. Signature _____

Perpetuation Record

Monument and accessories established. Include brief description of area. 1991-Kovanen & Osutsen set 2' x 48" USFS Monument
and the following witnesses:

Cedar	Cedar	Cedar	Steel Post	Steel Post
19"	12"	18"	8'	8'
N87°W	N41°W	S21°E	South	East
21.74'	29.48'	11.92'	4.1'	4.5'

Certified corner restoration certificate prepared: Yes _____ No

Filed in county records at Itasca Date 1/21/92 County Document No. 427573

Identified on aerial photo No. _____ Which is filed at _____

Index No. U-20
(Alphabetical - Numerical)

LAND CORNER RECORD
(RECTANGULAR SURVEYS)

R9-7 150-4 (Rev. 6/13/67)
GPO 802-127

T. 148 N R. 28 W 5th Mer. N.F. Chippewa County Itasca State MN
Southeast Sixteenth Corner common to sections 26 and _____

EXISTING SURVEYS

Original Government Survey

Year surveyed _____
Original monument _____
(Wood post, stone, pile of stones, pipe, etc.)

Bearing Trees

Species _____
Diameter _____
Bearing _____
Distance _____

Subsequent Corner Restoration

Year surveyed _____ By _____
Where filed or recorded _____
Manument _____
(Original, concrete post, iron rod, etc.)

Bearing Trees, Reference Objects

Species _____
Diameter _____
Bearing _____
Distance _____

Original Evidence Found

Year of search _____ By _____
Monument found _____

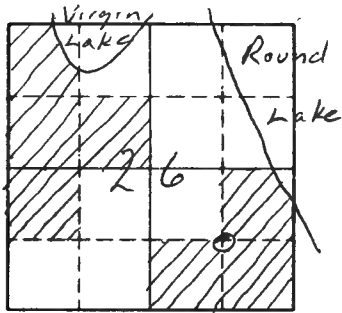
Original Bearing Trees Found

Species _____
Diameter _____
Bearing _____
Distance _____

Evidence of Subsequent Corner Restoration Found

Year of search _____ By _____

Bearing Trees, Reference Objects



Sketch

○ Corner ▨ F.S. Land

Relation of Evidence to Record Features Along Section Lines

Section line to sections	_____	_____	_____	_____
Object	_____	_____	_____	_____
Record distance	_____	_____	_____	_____
Measured distance	_____	_____	_____	_____

Other Evidence

Describe evidence of use and occupation such as roads, fences, clearings, timber cutting lines, plantations, etc.. Cite source of testimony if any. _____

At time of search:

1. Did you have the record description?
 Yes _____ No _____

2. How was search area located?
 Pacing, chaining, photos, maps, etc. _____

3. Man hours spent in search _____

4. Do you think additional search might recover evidence? Yes _____ No _____

5. Signature _____

Perpetuation Record

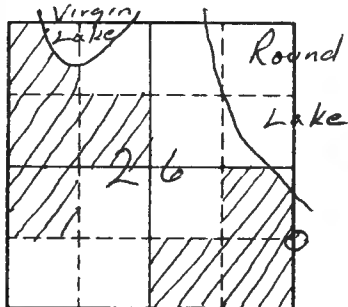
Monument and accessories established. Include brief description of area.
1991 - Kovanen & Osufson set 2" x 40" USFS Monument and the following witnesses:

<i>Birch</i>	<i>Ash</i>	<i>Ash</i>	<i>Steel post</i>	<i>Steel Post</i>
<i>6"</i>	<i>10"</i>	<i>12"</i>	<i>8'</i>	<i>8'</i>
<i>N7°W</i>	<i>N39°E</i>	<i>S51°E</i>	<i>North</i>	<i>West</i>
<i>24.18'</i>	<i>53.09'</i>	<i>29.83'</i>	<i>4.4'</i>	<i>4.5'</i>

Certified corner restoration certificate prepared: Yes _____ No

Filed in county records at *Itasca* Date *1/21/92* County Document No. *427573*

Identified on aerial photo No. _____ Which is filed at _____



Sketch

○ Corner ▨ F.S. Land

Relation of Evidence to Record Features Along Section Lines

Section line to sections _____
 Object _____
 Record distance _____
 Measured distance _____

Other Evidence

Describe evidence of use and occupation such as roads, fences, clearings, timber cutting lines, plantations, etc.. Cite source of testimony if any. _____

At time of search:

1. Did you have the record description?

Yes _____ No _____

2. How was search area located?

Pacing, chaining, photos, maps,
 etc. _____

3. Man hours spent in search _____

4. Do you think additional search might
 recover evidence? Yes _____ No _____

5. Signature _____

Perpetuation Record

Monument and accessories established. Include brief description of area.
 1991- Kovanen & Osufsen set 2" x 48" USFS Monument
 and the following witnesses:

Aspen	W. Oak	Ash	Steel Post	Steel Post
6"	8"	9"	8'	8'
N36°W	S8°W	S81°E	North	East
34.80'	28.81'	37.96'	4.0'	4.0'

Certified corner restoration certificate prepared: Yes _____ No

Filed in county records at Itasca Date 1/21/92 County Document No. 427573

Identified on aerial photo No. _____ Which is filed at _____

Index No. U-22
(Alphabetical - Numerical)

LAND CORNER RECORD
(RECTANGULAR SURVEYS)

R9-7150-4 (Rev. 6/13/67)
GPO 802-127

T. 148N R. 20W 5th Mer. N.F. Chippewa County Itasca State MN
Southwest Sixteenth Corner common to sections 25 and _____

EXISTING SURVEYS

Original Government Survey

Year surveyed _____
Original monument _____
(Wood post, stone, pile of stones, pipe, etc.)

Bearing Trees

Species _____
Diameter _____
Bearing _____
Distance _____

Subsequent Corner Restoration

Year surveyed _____ By _____
Where filed or recorded _____
Monument _____
(Original, concrete post, iron rod, etc.)

Bearing Trees, Reference Objects

Species _____
Diameter _____
Bearing _____
Distance _____

Original Evidence Found

Year of search _____ By _____
Monument found _____

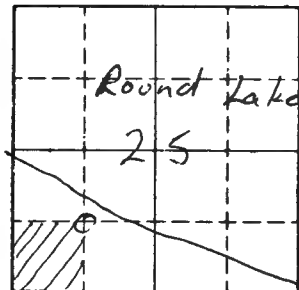
Original Bearing Trees Found

Species _____
Diameter _____
Bearing _____
Distance _____

Evidence of Subsequent Corner Restoration Found

Year of search _____ By _____

Bearing Trees, Reference Objects



Sketch

○ Corner ▨ F.S. Land

Relation of Evidence to Record Features Along Section Lines

Section line to sections _____
 Object _____
 Record distance _____
 Measured distance _____

Other Evidence

Describe evidence of use and occupation such as roads, fences, clearings, timber cutting lines, plantations, etc.. Cite source of testimony if any. _____

At time of search:

1. Did you have the record description?

Yes _____ No _____

2. How was search area located?

Pacing, chaining, photos, maps, etc. _____

3. Man hours spent in search _____

4. Do you think additional search might recover evidence? Yes _____ No _____

5. Signature _____

Perpetuation Record

Monument and accessories established. Include brief description of area.
1991- Kovanen & Osufsen set 2" x 48" USFS Monument and the following witnesses:

<u>SE Cor Cabin</u>	<u>Steel Post</u>	<u>Steel Post</u>
	<u>8'</u>	<u>8'</u>
<u>N 29° W</u>	<u>West</u>	<u>South</u>
<u>49.35'</u>	<u>141.0'</u>	<u>66.0'</u>

Certified corner restoration certificate prepared: Yes _____ No

Filed in county records at Itasca Date 1/31/92 County Document No. 427573

Identified on aerial photo No. _____ Which is filed at _____

T. 148 R. 28 Pg. 4 5 Mer. N.F. CHIPPEWA County ITASCA State MINN.
SECTION Corner common to sections 27, 28, 33 and 34

EXISTING SURVEYS

Original Government Survey

Year surveyed 1875
 Original monument WOOD POST
(Wood post, stone, pile of stones, pipe, etc.)

Bearing Trees

Species	TAM. STUB	TAM. STUB	TAM. STUB	TAM. STUB
Diameter	<u>3</u>	<u>4</u>	<u>4</u>	<u>3</u>
Bearing	<u>N41W</u>	<u>N55E</u>	<u>S49E</u>	<u>S53W</u>
Distance	<u>12 LKS.</u> <u>7.9'</u>	<u>12 LKS.</u> <u>7.9'</u>	<u>26 LKS.</u> <u>17.2'</u>	<u>25 LKS.</u> <u>16.5'</u>

Subsequent Corner Restoration

Year surveyed 1938 By WALTER HABERLE
 Where filed or recorded FIELD BOOK - AT S.O.
 Monument SET WOOD POST
(Original, concrete post, iron rod, etc.)

WITNESS TREES MARKED BY - FSLP'S

Bearing Trees, Reference Objects

Species	SPRUCE	SPRUCE
Diameter	<u>8</u>	<u>8</u>
Bearing	<u>SOUTH</u>	<u>N12E</u>
Distance	<u>60 LKS.</u> <u>39.6'</u>	<u>36 LKS.</u> <u>23.8'</u>

Original Evidence Found

Year of search _____ By _____
 Monument found NONE

Original Bearing Trees Found

Species _____
 Diameter _____
 Bearing _____
 Distance _____

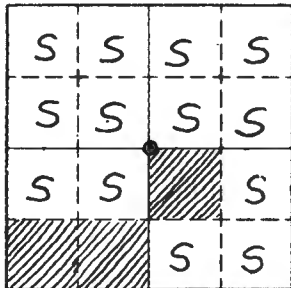
Evidence of Subsequent Corner Restoration Found

Year of search 1-24-78 By CRK-NB
FD. FSLP ON 8" BLK. SPRUCE SOUTH 39.6' FROM
SQUARD POST AT APPROX. COR. LOCATION - OTHER
WITNESS TREE HAS FALLEN OVER AT REG. DIST.
SET 4" X 6" TAM. POST BESIDE OLD POST - PUT FSLP
ON 4" BLK. SPRUCE N33W 3.8' FROM POST

Bearing Trees, Reference Objects

Blk. Spruce	Blk. Spruce Stub
Diameter	<u>8</u>
Bearing	<u>N12E</u>
Distance	<u>39.6'</u> <u>FSLP</u>
	<u>23.8'</u>

28 27



33 34

Sketch

○ Corner ▨ F.S. Land

V-13

Relation of Evidence to Record Features Along Section Lines

Section line to sections _____

Object _____

Record distance _____

Measured distance _____

Other Evidence

Describe evidence of use and occupation such as roads, fences, clearings, timber cutting lines, plantations, etc.. Cite source of testimony if any. 1-24-78

CORNER IS APPROX 250' IN BLK-SPRUCE TAM. SWP
FD. OLD SQUAD POST S41W 38.8' FROM CCC LOCATION
PUT BT TAG ON 5" TAM. S40W 31.2' FROM OUR POST
PUT FSLP ON 5" BLK. SPRUCE S.35E 11.3' FROM OUR POST
NO ORIGINAL EVIDENCE FD. (TO MUCH SNOW)

At time of search:

1. Did you have the record description?

Yes No _____

2. How was search area located?

Pacing, chaining, photos, maps, etc. _____

3. Man hours spent in search 1 HR.

4. Do you think additional search might recover evidence? Yes _____ No _____

5. Signature Curtis R. Hanson

Perpetuation Record

Monument and accessories established. Include brief description of area. _____

Certified corner restoration certificate prepared: Yes _____ No _____

Filed in county records at _____ Date _____ County Document No. _____

Identified on aerial photo No. _____ Which is filed at _____

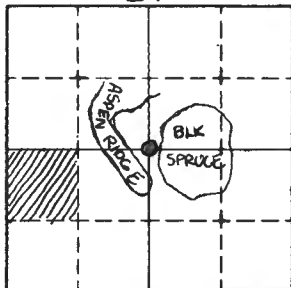
T. 148 R. 28 Mer. N.F. CHIPPEWA County ITASCA State MN
QUARTER BET. Corner common to sections 27 and 34

EXISTING SURVEYS

Original Government Survey		Original Evidence Found	
Year surveyed <u>1875</u>		Year of search _____	By _____
Original monument <u>WOOD POST</u> <small>(Wood post, stone, pile of stones, pipe, etc.)</small>		Monument found <u>NONE</u>	
Bearing Trees		Original Bearing Trees Found	
Species <u>TAM STUB</u>	<u>TAM. STUB</u>	Species _____	_____
Diameter <u>?</u>	<u>?</u>	Diameter _____	_____
Bearing <u>N4E</u>	<u>S24E</u>	Bearing _____	_____
Distance <u>14 IKS.</u>	<u>11 IKS.</u>	Distance _____	_____
<u>9.2'</u>	<u>7.3'</u>		
Subsequent Corner Restoration		Evidence of Subsequent Corner Restoration Found	
Year surveyed <u>1938</u>	By <u>WALTER HABERLE</u>	Year of search <u>1-24-78</u>	By <u>CRK - NB</u>
Where filed or recorded <u>FIELD BOOK - AT S.O.</u>		<u>FD. BOTH WITNESS TREES WITH FSLP'S</u>	
Monument <u>SET WOOD POST</u> <small>(Original, concrete post, iron rod, etc.)</small>		<u>FACING FALLEN WOOD POST - FROZEN IN</u>	
		<u>SWAMP - SET 4" SQUARED TAM POST 6' HIGH</u>	
		<u>PUT FSLP ON 4" BLK. SPRUCE N60E - 17.0' FROM</u>	
		<u>TAM. POST - SET TO MARK APPROX. 1/4 COR.</u>	
Bearing Trees, Reference Objects		Bearing Trees, Reference Objects	
Species <u>SPRUCE</u>	<u>SPRUCE</u>	<u>FD. BLK SPRUCE</u>	<u>FD. BLK SPRUCE</u>
Diameter <u>4</u>	<u>4</u>	<u>7</u>	<u>7</u>
Bearing <u>S31E</u>	<u>S72W</u>	<u>S33E</u>	<u>S72W</u>
Distance <u>28 IKS</u>	<u>31 IKS.</u>	<u>18.5'</u>	<u>20.5</u>
<u>18.5'</u>	<u>20.5'</u>	<u>FSLP</u>	<u>FSLP</u>

MARKED WITNESS TREES = FSLP

27



3A
Sketch

○ Corner ▨ F.S. Land

At time of search:

1. Did you have the record description?

Yes No

2. How was search area located?

Pacing, chaining, photos, maps,
etc. _____

3. Man hours spent in search _____

4. Do you think additional search might

recover evidence? Yes _____ No _____

5. Signature Curtis R. Krause

V-15

Relation of Evidence to Record Features Along Section Lines

Section line to sections _____

Object _____

Record distance _____

Measured distance _____

Other Evidence

Describe evidence of use and occupation such as roads, fences, clearings, timber cutting lines, plantations, etc.. Cite source of testimony if any. 1-24-78

CORNER IS APPROXIMATELY 300' EAST OF ASPEN RIDGE
AND AT EAST EDGE OF LIVE BLK. SPRUCE STAND
AREA BETWEEN ASPEN RIDGE AND SPRUCE STAND IS VERY
BRUSHY WITH MANY SPRUCE AND TAM. WINDFALLS
NO ORIGINAL EVIDENCE FOUND NOW - TOO MUCH SNOW - SHOULD
SEARCH IN SPRING

Perpetuation Record

Monument and accessories established. Include brief description of area. _____

Certified corner restoration certificate prepared: Yes _____ No _____

Filed in county records at _____ Date _____ County Document No. _____

Identified on aerial photo No. _____ Which is filed at _____

Index No. V-17
(Alphabetical - Numerical)LAND CORNER RECORD
(RECTANGULAR SURVEYS)R9-7150-4 (Rev. 6/13/67)
GPO 802-127T. 148 N R. 28 W STH Mer. N.F. CHIPPewa County ITASCA State MINN
SECTION Corner common to sections 26, 27, 34 and 35

EXISTING SURVEYS

Original Government Survey

Year surveyed 1875
Original monument WOOD POST
(Wood post, stone, pile of stones, pipe, etc.)

Species	Bearing Trees			
<u>ASA</u>	<u>ASPEN</u>	<u>BIRCH</u>	<u>BIRCH</u>	
Diameter <u>4"</u>	<u>3"</u>	<u>3"</u>	<u>3"</u>	
Bearing <u>N19°E</u>	<u>N45°W</u>	<u>S54°E</u>	<u>S63°W</u>	
Distance <u>36 lks</u>	<u>50 lks</u>	<u>55 lks</u>	<u>74 lks</u>	

Subsequent Corner Restoration

Year surveyed 1918 By ITASCA CTY. ROAD SURVEY
Where filed or recorded CTY. SURVEYORS OFFICE
Monument SET 4" BIRCH POST
(Original, concrete post, iron rod, etc.)

Species	Bearing Trees, Reference Objects			
<u>ASPEN</u>	<u>ASPEN</u>	<u>ASPEN</u>	<u>ASPEN</u>	
Diameter <u>12"</u>	<u>7"</u>	<u>10"</u>	<u>6"</u>	
Bearing <u>S11°W</u>	<u>N31°E</u>	<u>N67°W</u>	<u>S38½°E</u>	
Distance <u>59.2'</u>	<u>52.2'</u>	<u>48.2'</u>	<u>55.0'</u>	

Original Evidence Found

Year of search 1918 By ITASCA CTY. ROAD SURVEY
Monument found No

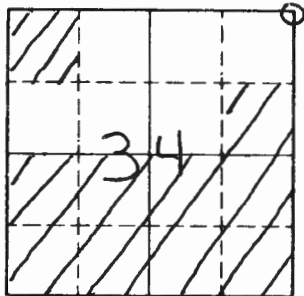
Original Bearing Trees Found

Species BIRCH
Diameter _____
Bearing S.W.
Distance _____

Evidence of Subsequent Corner Restoration Found

Year of search 1938 By CCC - HABERLE
FOUND WOOD POST IN GOOD CONDITION
(2" x 24" ABOVE GROUND)

Species	Bearing Trees, Reference Objects			
<u>ASPEN (STUB)</u>	<u>ASPEN</u>	<u>ASPEN</u>	<u>ASPEN</u>	
Diameter <u>8"</u>	<u>8"</u>	<u>16"</u>	<u>10"</u>	
Bearing <u>N33°E</u>	<u>S38°15'E</u>	<u>S25°W</u>	<u>N47°W</u>	
Distance <u>96 lks</u>	<u>68 lks</u>	<u>72 lks</u>	<u>86 lks</u>	



Sketch

○ Corner ▨ F.S. Land

Relation of Evidence to Record Features Along Section Lines

Section line to sections _____
 Object _____
 Record distance _____
 Measured distance _____

Other Evidence

Describe evidence of use and occupation such as roads, fences, clearings, timber cutting lines, plantations, etc.. Cite source of testimony if any. ADDITIONAL TIE FROM 1938

CCC SEARCH: ASPEN 12" N61°W 12 IKS
 1978 USFS SEARCH - KRAUSE. FOUND 3 OF 4 BT'S FROM
 1918 SURVEY: ASPEN 23" S19°W 59.2'
 " (NOW SWAG) 15" N57°W 48.2'
 " (ROTTED STUMP) 6" S38½°E 55.0'
 SET 3" SQUARE ASA POST. MADE 1 NEW TIE:
 BASSWOOD 10" N31°W 13.5'

At time of search:

1. Did you have the record description?
 Yes No _____

2. How was search area located?
 Pacing, chaining, photos, maps,
 etc. Traverse

3. Man hours spent in search 2

4. Do you think additional search might
 recover evidence? Yes _____ No

Perpetuation Record

Monument and accessories established. Include brief description of area.
1991-KOVANEV & OSURJEN: FOUND 10" BASSWOOD W/MLP FROM 1978 USFS
SURVEY, ALSO FOUND POST POINT IN GROUND. FROM 1918 ROAD SURVEY FOUND ASPEN
23" S19W 59.2' (NOW DEAD FALL W/MLP AND BLAZE MARKS VISIBLE) AND
FOUND STUMP HOLE AND ROTTED REMAINS AT N57W 48.2' - NOTHING ELSE. NOTHING
FOUND OF 1938 CCC TIES SET A 2½" x 48" GAL. STEEL PIPE W/ BRASS CAP.
 NEW BT'S: 11" MAPLE 10" BASSWOOD 6½" ASH 10½" BASSWOOD SIGN POST
 S52°W N31°W (C.K.'S TREE) N33°E S45°E DUE NORTH
 38.70' 14.28' 43.95' 18.56' 4.0'

Certified corner restoration certificate prepared: Yes No _____

Filed in county records at Itasca Date 10/28/91 County Document No. 425476

Identified on aerial photo No. _____ Which is filed at _____

5. Signature WED

Index No. V-18
(Alphabetical - Numerical)

LAND CORNER RECORD
(RECTANGULAR SURVEYS)

R9-7160-4 (Rev. 6/13/67)
GPO 802-127

T. 148N R. 28W 5th Mer. N.F. Chippewa County Itasca State MN
West Sixteenth Corner common to sections _____, _____, 26 and 35

EXISTING SURVEYS

Original Government Survey

Year surveyed _____
Original monument _____
(Wood post, stone, pile of stones, pipe, etc.)

Bearing Trees

Species _____
Diameter _____
Bearing _____
Distance _____

Subsequent Corner Restoration

Year surveyed _____ By _____
Where filed or recorded _____
Monument _____
(Original, concrete post, iron rod, etc.)

Bearing Trees, Reference Objects

Species _____
Diameter _____
Bearing _____
Distance _____

Original Evidence Found

Year of search _____ By _____
Monument found _____

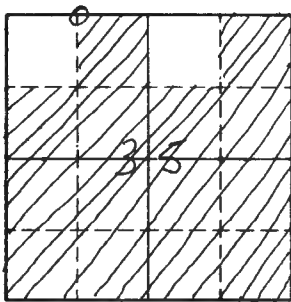
Original Bearing Trees Found

Species _____
Diameter _____
Bearing _____
Distance _____

Evidence of Subsequent Corner Restoration Found

Year of search _____ By _____

Bearing Trees, Reference Objects



Sketch

○ Corner ▨ F.S. Land

Relation of Evidence to Record Features Along Section Lines

Section line to sections _____
 Object _____
 Record distance _____
 Measured distance _____

Other Evidence

Describe evidence of use and occupation such as roads, fences, clearings, timber cutting lines, plantations, etc.. Cite source of testimony if any. _____

At time of search:

1. Did you have the record description?

Yes _____ No _____

2. How was search area located?

Pacing, chaining, photos, maps, etc. _____

3. Man hours spent in search _____

4. Do you think additional search might recover evidence? Yes _____ No _____

5. Signature _____

Perpetuation Record

Monument and accessories established. Include brief description of area. 1991 - Kovanen & Osutsen set 2" x 48" USFS Monument and the following witnesses:

<u>W. Oak</u>	<u>W. Oak</u>	<u>W. Oak</u>	<u>Steel post</u>
<u>5"</u>	<u>4"</u>	<u>7"</u>	<u>8'</u>
<u>N70°W</u>	<u>N12°E</u>	<u>N52°E</u>	<u>East</u>
<u>24.41'</u>	<u>36.80'</u>	<u>42.16'</u>	<u>4.0'</u>

Certified corner restoration certificate prepared: Yes _____ No

Filed in county records at Itasca Date 1/21/92 County Document No. 427573

Identified on aerial photo No. _____ Which is filed at _____

Index No. V-19
(Alphabetical - Numerical)LAND CORNER RECORD
(RECTANGULAR SURVEYS)R9-7150-4 (Rev. 6/13/67)
GPO 502-127T. 148 N R. 28 W 5TH Mer. N.F. CHIPPEWA County ITASCA State MINN
QUARTER Corner common to sections 76 and 35

EXISTING SURVEYS

Original Government Survey

Year surveyed 1875
Original monument WOOD POST
(Wood post, stone, pile of stones, pipe, etc.)

Bearing Trees	
Species	<u>ASPEN ASPEN</u>
Diameter	<u>5 1/2" NA</u>
Bearing	<u>N 50° W</u>
Distance	<u>44 lks 70 lks</u>

Subsequent Corner Restoration

Year surveyed 1918 By ITASCA CTY. ROAD SURVEY
Where filed or recorded CTY. SURVEYERS OFFICE
Monument SET NEW 4" ELM POST
(Original concrete post, iron rod, etc.)
FROM ORIGINAL ASPEN TO N.W.
CORNER IS ON WEST EDGE OF
500' WIDE MARSH

Bearing Trees, Reference Objects

Species	<u>BIRCH ASPEN</u>
Diameter	<u>5" 12"</u>
Bearing	<u>N 53° W S 11° E</u>
Distance	<u>57.4' 87.7'</u>

Original Evidence Found

Year of search 1918 By ITASCA CTY. ROAD SURVEY
Monument found NO

Original Bearing Trees Found

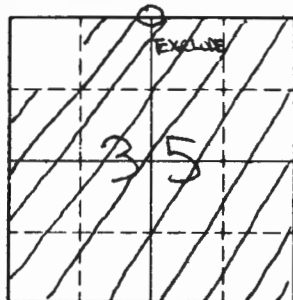
Species	<u>ASPEN</u>
Diameter	
Bearing	<u>N.W.</u>
Distance	

Evidence of Subsequent Corner Restoration Found

Year of search 1938 By CCC - HABERLE
FOUND OAK POST IN FAIR CONDITION
(3" x 3" x 20" ABOVE GROUND)

Bearing Trees, Reference Objects

(OLD)	
Species	<u>BIRCH ASPEN</u>
Diameter	<u>8" 5"</u>
Bearing	<u>N 44° 30' W N 75° 30' W</u>
Distance	<u>101 lks 25 lks</u>



Sketch

○ Corner ▨ F.S. Land

Relation of Evidence to Record Features Along Section Lines

Section line to sections _____
 Object _____
 Record distance _____
 Measured distance _____

Other Evidence

Describe evidence of use and occupation such as roads, fences, clearings, timber cutting lines, plantations, etc.. Cite source of testimony if any.

1978 USFS SURVEY - KRAUSE. SET 4" x 4" x 7' ASH POST.
 MADE 1 TIE; W. OAK 9" S 32° W 25.8'
 CORNER IS IN MARSH IN 24" OF WATER AND
 APPROX. 15' FROM HIGH GROUND

At time of search:

1. Did you have the record description?
 Yes No _____

2. How was search area located?
 Pacing, chaining, photos, maps,
 etc. Traverse

3. Man hours spent in search 2

4. Do you think additional search might
 recover evidence? Yes _____ No

5. Signature WCD

Perpetuation Record

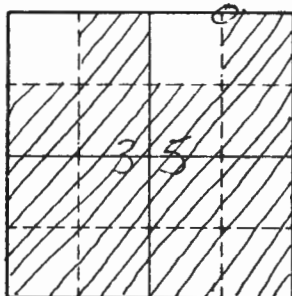
Monument and accessories established. Include brief description of req.

1991 - Kenneth Oerfson found 4" squared post (ASH) 15' from high ground in
 MARSH. Found 11" Birch snag N 43° W 67.4 (ax MARKS)
 6" Maple (M.L.P) N 48° W 23.4 (rail up 2' SW side)
 11" White OAK (M.L.P) S 32° W 25.8' to B.T. BLAZE
 Set 2" x 48" U.S.F.S. Monument over 6' fence post (18" above ground)
 11" Twin ASH (East twin) 11" White OAK 6" Maple - sign post 7.35 West
 S 61° W S 32° W N 48° W - old ASH post put
 20.10' 26.03' 23.20 South of new mon.

Certified corner restoration certificate prepared: Yes No _____

Filed in county records at Itasca Date 10/28/91 County Document No. 425 473

Identified on aerial photo No. _____ Which is filed at _____



Sketch

○ Corner ▨ F.S. Land

Relation of Evidence to Record Features Along Section Lines

Section line to sections _____
 Object _____
 Record distance _____
 Measured distance _____

Other Evidence

Describe evidence of use and occupation such as roads, fences, clearings, timber cutting lines, plantations, etc.. Cite source of testimony if any. _____

At time of search:

1. Did you have the record description?

Yes _____ No _____

2. How was search area located?

Pacing, chaining, photos, maps, etc. _____

3. Man hours spent in search _____

4. Do you think additional search might recover evidence? Yes _____ No _____

5. Signature _____

Perpetuation Record

Monument and accessories established. Include brief description of area. _____

1991 - Koranen EOsulsen set 2" x 48" USFS Monument and the following witnesses:

<i>W. Oak</i>	<i>W. Oak</i>	<i>W. Oak</i>	<i>Steel Post</i>
<i>0"</i>	<i>0"</i>	<i>5"</i>	<i>0'</i>
<i>N85°E</i>	<i>S9°W</i>	<i>N10°W</i>	<i>West</i>
<i>27.30'</i>	<i>50.02'</i>	<i>20.08'</i>	<i>4.2'</i>

Certified corner restoration certificate prepared: Yes _____ No

Filed in county records at *Itasca* Date *1/21/92* County Document No. *427573*

Identified on aerial photo No. _____ Which is filed at _____

Index No. V-21
(Alphabetical - Numerical)LAND CORNER RECORD
(RECTANGULAR SURVEYS)R9-7150-4 (Rev. 6/13/67)
GPO 802-127T. 148N R. Z8W STH Mer. N.F. CHIPPEWA County ITASCA State MINN
SECTION Corner common to sections Z5, Z6, Z5 and 36

EXISTING SURVEYS

Original Government Survey

Year surveyed 1875
Original monument WOOD POST
(Wood post, stone, pile of stones, pipe, etc.)

Species	Bearing Trees			
<u>ASPEN</u>	<u>ASPEN</u>	<u>BIRCH</u>	<u>N. PINE</u>	
Diameter <u>12"</u>	<u>12"</u>	<u>9"</u>	<u>24"</u>	
Bearing <u>N10°E</u>	<u>N44°W</u>	<u>S43°W</u>	<u>S64°E</u>	
Distance <u>80 IKS</u>	<u>78 IKS</u>	<u>44 IKS</u>	<u>46 IKS</u>	

Subsequent Corner Restoration

Year surveyed 1918 By ITASCA CTY. ROAD SURVEY
Where filed or recorded CTY. SURVEYORS OFFICE
Monument SET WOOD POST FROM
(Original, concrete pile, wood rod, etc.)
ORIG. N. PINE AND BIRCH

Species	Bearing Trees, Reference Objects		
<u>N. PINE</u>	<u>MAPLE</u>	<u>SPEUCE</u>	
Diameter <u>24"</u>	<u>6"</u>	<u>6"</u>	
Bearing <u>S35°E</u>	<u>S53°W</u>	<u>N33°W</u>	
Distance <u>84.6'</u>	<u>85.9'</u>	<u>72.4'</u>	

Original Evidence Found

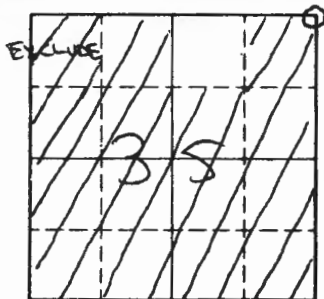
Year of search 1918 By ITASCA CTY. ROAD SURVEY
Monument found No

Species	Original Bearing Trees Found		
<u>N. PINE</u>	<u>BIRCH</u>		
Diameter	<u>(STUMP)</u>		
Bearing			
Distance			

Evidence of Subsequent Corner Restoration Found

Year of search 1938 By CCC - HABERLE
FOUND N. PINE POST IN POOR CONDITION
(4" x 4" x 10" ABOVE GROUND)

Species	Bearing Trees, Reference Objects			
<u>ORIG. N. PINE (FALLN)</u>	<u>BIRCH (STUMP)</u>	<u>OAK</u>	<u>BIRCH</u>	
Diameter <u>26"</u>	<u>10"</u>	<u>8"</u>	<u>3"</u>	
Bearing <u>S64°E</u>	<u>S43°W</u>	<u>S58°45'W</u>	<u>S64°30'E</u>	
Distance <u>46 IKS</u>	<u>44 IKS</u>	<u>20 IKS</u>	<u>23 IKS</u>	



Sketch

○ Corner ▨ F.S. Land

Relation of Evidence to Record Features Along Section Lines

Section line to sections _____
 Object _____
 Record distance _____
 Measured distance _____

Other Evidence

Describe evidence of use and occupation such as roads, fences, clearings, timber cutting lines, plantations, etc.. Cite source of testimony if any.

1966 USFS SURVEY - McDONALD. FMD. N. PINE (ORIG.)
 STUMP S26°E @ 84.6' AND SPRUCE FROM 1918
 SURVEY N23°W @ 72.4' NEW BT'S
 OAK 5" S 71½° W 39.8 (BROKE OFF)
 MAPLE 6" S 26° E 34.0'
 OAK N 22° W 76.35' (BROKE OFF)
 STEEL SIGN POST N 50° E 4.45'

At time of search:

1. Did you have the record description?
 Yes No _____

2. How was search area located?
 Pacing, chaining, photos, maps,
 etc. Traverse

3. Man hours spent in search 2

4. Do you think additional search might
 recover evidence? Yes _____ No

5. Signature WCO

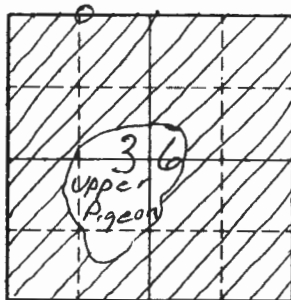
Perpetuation Record

Monument and accessories established. Include brief description of area.

1991-Kovanen & Osulson found 1966 Monument in good condition
 1936 Oak snag S40°W 13.2' and 1966 Maple 9° S26°E, 34.0' add nail
 and following BT'S

Red Oak	White Pine	White Pine	1966
5"	9"	6"	Sign Post
N10°W	N20°E	S40°W	N50°E
25.38'	32.40'	39.95'	4.45'

Certified corner restoration certificate prepared: Yes No _____
 Filed in county records at Itasca Date 12/19/ County Document No. 426827
 Identified on aerial photo No. _____ Which is filed at _____



Sketch

○ Corner ▨ F.S. Land

Relation of Evidence to Record Features Along Section Lines

Section line to sections _____
 Object _____
 Record distance _____
 Measured distance _____

Other Evidence

Describe evidence of use and occupation such as roads, fences, clearings, timber cutting lines, plantations, etc.. Cite source of testimony if any. _____

At time of search:

1. Did you have the record description?

Yes _____ No _____

2. How was search area located?

Pacing, chaining, photos, maps, etc. _____

3. Man hours spent in search _____

4. Do you think additional search might recover evidence? Yes _____ No _____

5. Signature _____

Perpetuation Record

Monument and accessories established. Include brief description of area. _____

1991-Kovanen & Osufsen set 2" x 48" USFS Monument and the following witnesses:

<u>W. Spruce</u>	<u>N. Pine</u>	<u>N. Pine</u>	<u>Steel Post</u>	<u>Steel Post</u>
<u>9.5"</u>	<u>5"</u>	<u>6.5"</u>	<u>0'</u>	<u>0'</u>
<u>S47°E</u>	<u>S70°W</u>	<u>N70°W</u>	<u>North</u>	<u>East</u>
<u>11.42'</u>	<u>25.07'</u>	<u>46.90'</u>	<u>4.0'</u>	<u>4.0'</u>

Certified corner restoration certificate prepared: Yes _____ No

Filed in county records at Itasca Date 1/21/92 County Document No. 427573

Identified on aerial photo No. _____ Which is filed at _____

Index No. V-23
(Alphabetical - Numerical)LAND CORNER RECORD
(RECTANGULAR SURVEYS)

RD-7150-4 (Rev. 6/13/67)

GPO 802-127

T. 148N R. 28W
QUARTER5TH

Mer. N.F.

CHIPPEWA

County

ITASCA

State

MINN.25end 36
Corner common to sections _____

EXISTING SURVEYS

Original Government Survey

Year surveyed 1875
Original monument 20" N. PINE MARKED
(Wood post, stone, pile of stones, pipe, etc.)

Bearing Trees

Species ASPEN ASPEN
Diameter 12" 12"
Bearing N12°E S8°E
Distance 6.60' 38.28'

Subsequent Corner Restoration

Year surveyed 1918 By ITASCA Cty. ROAD SURVEY
Where filed or recorded Cty. SURVEYORS OFFICE
Monument 20" N. PINE MARKED FOUND
(Original, concrete post, iron rod, etc.)

Bearing Trees, Reference Objects

Species OAK OAK
Diameter 11" 13"
Bearing DUE NORTH S12°W
Distance 41.6' 57.3'

Original Evidence Found

Year of search 1918 By ITASCA Cty. ROAD SURVEY
Monument found YES

Original Bearing Trees Found

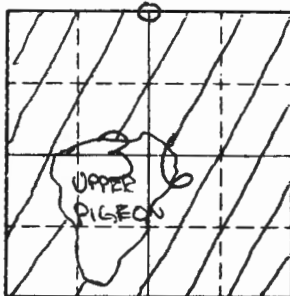
Species ASPEN
Diameter _____
Bearing _____
Distance _____

Evidence of Subsequent Corner Restoration Found

Year of search 1938 By CCC - HABBELE
SET ASPEN POST (4" x 4" x 16" ABOVE GRD.)
FROM 1 OF THE 1918 OAK BT'S

Bearing Trees, Reference Objects

Species OAK OAK
Diameter 14" 3"
Bearing S3°15'E S4°30'E
Distance 85 lks 18 lks



Sketch

○ Corner ▨ F.S. Land

Relation of Evidence to Record Features Along Section Lines

Section line to sections _____
 Object _____
 Record distance _____
 Measured distance _____

Other Evidence

Describe evidence of use and occupation such as roads, fences, clearings, timber cutting lines, plantations, etc.. Cite source of testimony if any.

1965 USFS SURVEY - McDONALD, FND. SQUARE POST.
 SET A 6" X 5' LONG CONCRETE MONUMENT W/ BRONZE
 CAP. FND 1918 OAK BT'S AND MADE 3 MORE TIES;
 1918 OAK (STUMP) N 70°E 41.6'
 1918 OAK 20" S 40°E 57.3'
 OAK 9" N 74 1/2°E 32.3'
 OAK 6" N 33 1/2°W 30.7'
 STEEL SIGN POST SOUTH 4.3'

Perpetuation Record

Monument and accessories established. Include brief description of area.

1991 - Koonen + Osifsen found U.S.F.S. in good condition and 1965
 B.T.'S:

8" OAK	12" OAK	8" OAK	sign post S.5 EAST
N 33 1/2° W.	N 74 1/2° E	S 14 E	
30.7 (1965)	32.3 (1965)	14.20 (1985)	

*Found 1918 OAK 24" S 3 E 57.3 to center of tree.

At time of search:

1. Did you have the record description?

Yes No

2. How was search area located?

Pacing, chaining, photos, maps,
 etc. Traverse

3. Man hours spent in search 2

4. Do you think additional search might
 recover evidence? Yes No

Certified corner restoration certificate prepared: Yes No

Filed in county records at Itasca Date 12/17/91 County Document No. 426752

Identified on aerial photo No. _____ Which is tiled at _____

5. Signature [Signature]

Index No. V-25
(Alphabetical - Numerical)LAND CORNER RECORD
(RECTANGULAR SURVEYS)R9-7150-4 (Rev. 6/13/67)
GPO 502-127T. 148 N R. 28 W 5th Mer. N.F. Chippewa County Hasca State Mn
Section Corner common to sections 25, 30, 36 and 31

EXISTING SURVEYS

Original Government Survey

Year surveyed 1875
Original monument wood post
(wood post, stone pile of stones, pipe, etc.)

	Bearing Trees			
Species	<u>Tam</u>	<u>Tam</u>	<u>Cedar</u>	<u>Cedar</u>
Diameter	<u>9"</u>	<u>9"</u>	<u>8"</u>	<u>5"</u>
Bearing	<u>N60°E</u>	<u>S30½°W</u>	<u>S53°E</u>	<u>N18°W</u>
Distance	<u>14.52'</u>	<u>31.68'</u>	<u>31.02'</u>	<u>5.28'</u>

Subsequent Corner Restoration

Year surveyed 1918 By Itasca County
Where filed or recorded _____
Monument _____
(Original, concrete post, iron rod, etc.)

	Bearing Trees, Reference Objects			
Species	<u>Aspen</u>	<u>Cedar</u>	<u>Cedar</u>	<u>Cedar</u>
Diameter	<u>12"</u>	<u>9"</u>	<u>9"</u>	<u>6"</u>
Bearing	<u>S07°E</u>	<u>S45°E</u>	<u>N02°E</u>	<u>N67°W</u>
Distance	<u>76.8'</u>	<u>62.1'</u>	<u>38.0'</u>	<u>53.7'</u>

Original Evidence Found

Year of search _____ By _____
Monument found _____

Original Bearing Trees Found

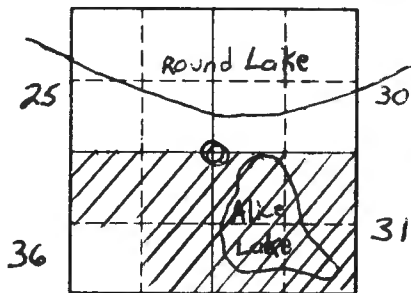
Species _____
Diameter _____
Bearing _____
Distance _____

Evidence of Subsequent Corner Restoration Found

Year of search 1985 By Kozzako, Robertson, Ausk
Set a 5' long by 5/8" dia.
aluminum rod with a 3 1/4"
dia. aluminum cap stamped:
Carsswite Bdy Marker, South, 3.0'
" " West, 3.0'

	Bearing Trees, Reference Objects			
Species	<u>Ash</u>	<u>Cedar</u>	<u>Cedar</u>	<u>Cedar</u>
Diameter	<u>8.2"</u>	<u>19.4"</u>	<u>13.4"</u>	<u>9.6"</u>
Bearing	<u>S87°E</u>	<u>S56°E</u>	<u>S32°W</u>	<u>N49°W</u>
Distance	<u>47.55'</u>	<u>50.35'</u>	<u>37.74'</u>	<u>15.76'</u>

T148N
R28WR27W
525/530
536/531
1985
S. 14677



Sketch

○ Corner ▨ F.S. Land

Relation of Evidence to Record Features Along Section Lines

Section line to sections _____
 Object _____
 Record distance _____
 Measured distance _____

Other Evidence

Describe evidence of use and occupation such as roads, fences, clearings, timber cutting lines, plantations, etc.. Cite source of testimony if any. Corner is on East edge of swamp about 100yds North of power line.

At time of search:

1. Did you have the record description?

Yes _____ No _____

2. How was search area located?

Pacing, chaining, photos, maps, etc. _____

3. Man hours spent in search _____

4. Do you think additional search might recover evidence? Yes _____ No _____

5. Signature _____

Perpetuation Record

Monument and accessories established. Include brief description of area. _____

Certified corner restoration certificate prepared: Yes _____ No _____

Filed in county records at _____ Date _____ County Document No. _____

Identified on aerial photo No. _____ Which is filed at _____

Index No. W-17
(Alphabetical - Numerical)

LAND CORNER RECORD
(RECTANGULAR SURVEYS)

R9-7150-4 (Rev. 6/13/67)
GPO 802-127

T. 148 R. 28 S. 5 Mer. N.F. CHIPPEWA County ITASCA State MN.
NORTH 1/16 BET. Corner common to sections 34 and 35

EXISTING SURVEYS

Original Government Survey

Year surveyed _____
Original monument _____
(Wood post, stone, pile of stones, pipe, etc.)

Bearing Trees

Species _____
Diameter _____
Bearing _____
Distance _____

Subsequent Corner Restoration

Year surveyed _____ By _____
Where filed or recorded _____
Monument _____
(Original, concrete post, iron rod, etc.)

Bearing Trees, Reference Objects

Species _____
Diameter _____
Bearing _____
Distance _____

Original Evidence Found

Year of search _____ By _____
Monument found _____

Original Bearing Trees Found

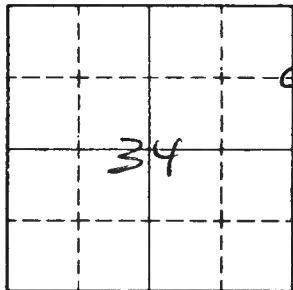
Species _____
Diameter _____
Bearing _____
Distance _____

Evidence of Subsequent Corner Restoration Found

Year of search 11-29-78 By CK
FROM SEC. COR. 26-27-34-35 CHAINED
SOUTH 1320' - SET ASPEN PICKET
AT APPROX N 1/16 - PUT FSLP ON 6" ASPEN
S26E 15.0' FROM ASPEN PICKET

Bearing Trees, Reference Objects

Species _____
Diameter _____
Bearing _____
Distance _____



Sketch

○ Corner ▨ F.S. Land

Relation of Evidence to Record Features Along Section Lines

Section line to sections _____

Object _____

Record distance _____

Measured distance _____

Other Evidence

Describe evidence of use and occupation such as roads, fences, clearings, timber cutting lines, plantations, etc.. Cite source of testimony if any.

LV. TAM + SPRUCE SWAMP 1080'S - APPROX. N 1/16
IN ASPEN - BIRCH - THICK BRUSH

At time of search:

1. Did you have the record description?

Yes _____ No _____

2. How was search area located?

Pacing, chaining, photos, maps,
etc. _____

3. Man hours spent in search _____

4. Do you think additional search might
recover evidence? Yes _____ No _____

5. Signature Curt Krause

Perpetuation Record

Monument and accessories established. Include brief description of area. _____

Certified corner restoration certificate prepared: Yes _____ No _____

Filed in county records at _____ Date _____ County Document No. _____

Identified on aerial photo No. _____ Which is filed at _____

Index No. WX-23
(Alphabetical-Numerical)

B-2, P-12

LAND CORNER RECORD
(RECTANGULAR SURVEYS)

RD-7150-4 (Rev. 6/13/67)
GPO 802-127

T. 148N R. 28W
MEANDER

5TH

Mer. N.F. CHIP

County ITASCA

State MINN.

Corner common to sections _____, _____, _____, _____ and 36

EXISTING SURVEYS

Original Government Survey

Year surveyed _____
Original monument _____
(Wood post, stone, pile of stones, pipe, etc.)

Bearing Trees

Species _____
Diameter _____
Bearing _____
Distance _____

Subsequent Corner Restoration

Year surveyed _____ By _____
Where filed or recorded _____
Monument _____
(Wrought, concrete post, iron rod, etc.)

Bearing Trees, Reference Objects

Species _____
Diameter _____
Bearing _____
Distance _____

Original Evidence Found

Year of search _____ By _____
Monument found _____

Original Bearing Trees Found

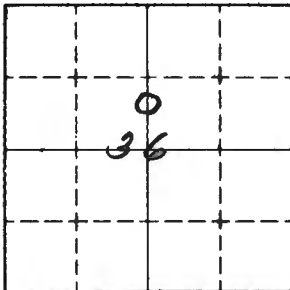
Species _____
Diameter _____
Bearing _____
Distance _____

Evidence of Subsequent Corner Restoration Found

Year of search _____ By _____

Bearing Trees, Reference Objects

Species _____
Diameter _____
Bearing _____
Distance _____



Sketch

○ Corner F.S. Land

Relation of Evidence to Record Features Along Section Lines

Section line to sections _____
 Object _____
 Record distance _____
 Measured distance _____

Other Evidence

Describe evidence of use and occupation such as roads, fences, clearings, timber cutting lines, plantations, etc.. Cite source of testimony if any. _____

At time of search:

1. Did you have the record description?

Yes _____ No _____

2. How was search area located?

Pacing, chaining, photos, maps, etc. _____

3. Man hours spent in search _____

4. Do you think additional search might

recover evidence? Yes _____ No _____

5. Signature _____

Perpetuation Record

Monument and accessories established. Include brief description of area. _____

Certified corner restoration certificate prepared: Yes _____ No _____

Filed in county records at _____ Date _____ County Document No. _____

Identified on aerial photo No. _____ Which is filed at _____

Index No. X-13
(Alphabetical - Numerical)BOOK # 2
Pg. 3LAND CORNER RECORD
(RECTANGULAR SURVEYS)RD-7 150-4 (Rev. 6/13/67)
GPO 502-127T. 148 R. 28 Mer. N.F. CHIPPEWA County ITASCA State MN
QUARTER BET. Corner common to sections 33 and 34

EXISTING SURVEYS

Original Government Survey

Year surveyed 1875
Original monument WOOD POST
(Wood post, stone, pile of stones, pipe, etc.)

Bearing Trees

Species TAM. STUB
Diameter 8
Bearing S 5 1/2 E
Distance 237 IKS.
156.4'

Subsequent Corner Restoration

Year surveyed 1938 By WALTER HABERLE
Where filed or recorded FIELD BOOK - AT S.O.
Monument SET WOOD POST
(Original, concrete post, iron rod, etc.)MARKED WITNESS TREES = FSLP

Bearing Trees, Reference Objects

Species TAM. TAM.
Diameter 4 4
Bearing N 32 E S 33 E
Distance 11 IKS. 18 IKS.
7.3' 11.9'

Original Evidence Found

Year of search _____ By _____
Monument found NONE

Original Bearing Trees Found

Species _____
Diameter _____
Bearing _____
Distance _____

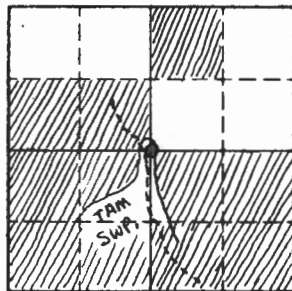
Evidence of Subsequent Corner Restoration Found

Year of search 1-23-78 By CRK - NB
Fd. BOTH WITNESS TREES WITH FSLP'S
FACING FALLEN WOOD POST - FROZEN IN
SWAMP - SET 3" SQUARD TAM POST 6' HIGH
AT APPROX. 1/4 COR. LOCATION - PUT NEW FSLP
ON 8" TAM. N 42 E 7.3' FROM TAM. POST

Bearing Trees, Reference Objects

Fd. TAM. Fd. TAM.
Diameter 8 8
Bearing N 42 E S 36 E
Distance 7.3' 11.9'
FSLP BT TAG

33



Sketch

○ Corner ▨ F.S. Land

At time of search:

1. Did you have the record description?

Yes No

2. How was search area located?

Pacing, chaining, photos, maps,
etc. _____

3. Man hours spent in search _____

4. Do you think additional search might
recover evidence? Yes No 5. Signature Curtis R. House

X-13

Relation of Evidence to Record Features Along Section Lines

Section line to sections _____

Object _____

Record distance _____

Measured distance _____

Other Evidence

Describe evidence of use and occupation such as roads, fences, clearings, timber cutting lines, plantations, etc.. Cite source of testimony if any. 1-23-78

CORNER IS APPROX. 15' EAST OF WOODS TRAIL - SWP ROAD
AT EDGE OF ASPEN RIDGE - AT NE END OF TAM & BRUSH SWP.
NO ORIGINAL EVIDENCE FOUND AT THIS TIME (TO MUCH SNOW)
SHOULD SEARCH IN SPRING

Perpetuation Record

Monument and accessories established. Include brief description of area. _____

Certified corner restoration certificate prepared: Yes No

Filed in county records at _____ Date _____ County Document No. _____

Identified on aerial photo No. _____ Which is filed at _____

T. 148 R. 28 Mer. N.F. CHIPPEWA County ITASCA State MN.
SECTION Corner common to sections 3, 4, 33 and 34

EXISTING SURVEYS

Original Government Survey

Year surveyed 1875 B. C. BALDWIN
 Original monument WOOD POST
(Wood post, stone, pile of stones, pipe, etc.)

Bearing Trees

Species	POPLAR	POPLAR	POPLAR	POPLAR
Diameter	<u>3</u>	<u>4</u>	<u>4</u>	<u>3</u>
Bearing	<u>S18W</u>	<u>S80E</u>	<u>N29W</u>	<u>N3E</u>
Distance	<u>96 LKS.</u>	<u>21 LKS.</u>	<u>37 LKS.</u>	<u>16 LKS.</u>

Original Evidence Found

Year of search _____ By _____
 Monument found _____

Original Bearing Trees Found

Species	_____	_____	_____	_____
Diameter	_____	_____	_____	_____
Bearing	_____	_____	_____	_____
Distance	_____	_____	_____	_____

Subsequent Corner Restoration

Year surveyed 1-4-38 By W. HABERLE
 Where filed or recorded _____
 Monument FD. CEDAR POST 4" X 4" X 30"
(Original, concrete post, iron rod, etc.)

FD. SQD. CEDAR. 2 LKS. NE OF COR.
MKD NW T148NR28WS33 + NE S34

Bearing Trees, Reference Objects

Species	<u>TAM</u>	<u>TAM</u>
Diameter	<u>10</u>	<u>8</u>
Bearing	<u>N43W</u>	<u>N26E</u>
Distance	<u>1 LK.</u>	<u>22 LKS.</u>
	<u>FSLP</u>	<u>FSLP</u>

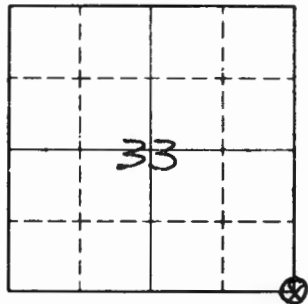
Evidence of Subsequent Corner Restoration Found

Year of search 1-20-78 By CK
FD. OLD SQD CEDAR POST 36" HIGH
FD. TAG ON DEAD TAM SE 1'
FD. STUMP OF TAM N26E 14.5'

MARKED 2 TIES

Bearing Trees, Reference Objects

Species	<u>CEDAR</u>	<u>CEDAR</u>
Diameter	<u>8</u>	<u>8</u>
Bearing	<u>NHSE</u>	<u>N56W</u>
Distance	<u>5.5'</u>	<u>16.0'</u>
	<u>FSLP</u>	<u>FSLP</u>



Sketch

○ Corner F.S. Land

Relation of Evidence to Record Features Along Section Lines

Section line to sections _____
Object _____
Record distance _____
Measured distance _____

Other Evidence

Describe evidence of use and occupation such as roads, fences, clearings, timber cutting lines, plantations, etc.. Cite source of testimony if any. _____

CORNER IS IN CEDAR SWAMP, WITH DEAD TAN SNAGS AND WINDFALLS
SWAMP ROAD NE-SW IS APPROX. 600' EAST OF COR.

At time of search:

1. Did you have the record description?

Yes No _____

2. How was search area located?

Pacing, chaining, photos, maps,
etc. _____

3. Man hours spent in search 2 HRS.

4. Do you think additional search might recover evidence? Yes _____ No _____

5. Signature Carl Krause

Perpetuation Record

Monument and accessories established. Include brief description of area. _____

Certified corner restoration certificate prepared: Yes _____ No _____

Filed in county records at _____ Date _____ County Document No. _____

Identified an aerial photo No. _____ Which is filed at _____