

LEGEND

○ = Corner having information on form 7100-52 in this file.

T148N R25W 5th PM


FILING INSTRUCTION

(Ref. FSM 7150)

File 7100-52 card record by letter and number coordinates behind the file guide for the township in which it falls.

File the 7100-52 card record by letter and then by number i.e., all A cards first, then B cards etc.

The first card behind the file guide (if data have been obtained and recorded) will be card A-1 for N. W. Township Corner, then card A-2 for 1/16 corner then card A-3 for 1/4 corner etc.



148 R 25 5th Mer. 1E Chippewa Co. nty ITASCA State MN
SC 114 Corner common to sections 31 and _____

EXISTING SURVEYS

Original Government Survey	Original Evidence Found
Year surveyed _____ Original monument _____ <small>(wood post, stone, pile of stones, pipe, etc.)</small>	Year of search _____ By _____ Monument found _____
<p style="text-align: center;">Bearing Trees</p> Species _____ Diameter _____ Bearing _____ Distance _____	<p style="text-align: center;">Original Bearing Trees Found</p> Species _____ Diameter _____ Bearing _____ Distance _____
<p style="text-align: center;">Subsequent Corner Restoration</p> Year surveyed _____ By _____ Where filed or recorded _____ Monument _____ <small>(original, concrete post, iron rod, etc.)</small> <u>SEE BOOK 2 Page 38</u>	<p style="text-align: center;">Evidence of Subsequent Corner Restoration Found</p> Year of search _____ By _____ _____ _____ _____
<p style="text-align: center;">Bearing Trees, Reference Objects</p> Species _____ Diameter _____ Bearing _____ Distance _____	<p style="text-align: center;">Bearing Trees, Reference Objects</p> _____ _____ _____ _____



Sketch

Corner F.S. Lend

Section line to sections _____
 Object _____
 Record distance _____
 Measured distance _____

Other Evidence

Describe evidence of use and occupation such as roads, fences, clearings, timber cutting lines, plantations, etc.. Cite source of testimony if any.

At time of search:

1. Did you have the record description?
 Yes _____ No _____

2. How was search area located?
 Pacing, chaining, photos, maps,
 etc. _____

3. Man hours spent in search _____

4. Do you think additional search might
 recover evidence? Yes _____ No _____

5. Signature B. AUSK


Perpetuation Record

Monument and accessories established. Include brief description of area.

RECOVERED a 2" by 5' long IRON PIPE w/ 3" BRASS
 CAP Stamped:

from which = 5' decl.
 Elm 4" N18°E 23.77'
 Elm 7" N34 1/2°W 34.9'

Established
 ASPEN 10.6" S03°W 16.14'



76-83
 D. AUSK
 G. ROBERTSON
 D. HARMAN

Certified corner restoration certificate prepared: Yes _____ No _____
 Filed in county records at _____ Date _____ County Document No. _____
 Identified on aerial photo No. _____ Which is filed at _____

Index No. A-11
(Alphabetical - Numerical)LAND CORNER RECORD
(RECTANGULAR SURVEYS)

R9-7150-4 (Rev. 6/13/67)

GPO 509-127

T. 148 N. R. 25 W. 5th Mer. N.F. Chippewa County Itasca State Minnesota
Closing 74 Corner common to sections 4 and _____

EXISTING SURVEYS

Original Government Survey

Year surveyed _____
Original monument _____
(Wood post, stone, pile of stones, pipe, etc.)

Bearing Trees

Species _____
Diameter _____
Bearing _____
Distance _____

Subsequent Corner Restoration

Year surveyed 1767 By Itasca County.
Where filed or recorded Itasca County Court house
Monument 1" capped iron pipe
(Original, concrete post, iron rod, etc.)

Bearing Trees, Reference Objects

Species oak Oak
Diameter 10" 5"
Bearing S28°E S38°W
Distance 12.82 25.05

Original Evidence Found

Year of search _____ By _____
Monument found _____

Original Bearing Trees Found

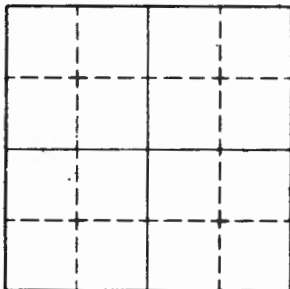
Species _____
Diameter _____
Bearing _____
Distance _____

Evidence of Subsequent Corner Restoration Found

Year of search 1977 By R. Olson

Bearing Trees, Reference Objects

Species Oak Oak
Diameter 14" 8"
Bearing S20°E S45°W
Distance 12.82' 25.05'



Sketch

○ Corner ▨ F.S. Land

Relation of Evidence to Record Features Along Section Lines

Section line to sections _____

Object _____

Record distance _____

Measured distance _____

Other Evidence

Describe evidence of use and occupation such as roads, fences, clearings, timber cutting lines, plantations, etc.. Cite source of testimony if any. _____

At time of search:

1. Did you have the record description?

Yes _____ No _____

2. How was search area located?

Pacing, chaining, photos, maps, etc. _____

3. Man hours spent in search _____

4. Do you think additional search might recover evidence? Yes _____ No _____

5. Signature _____

Perpetuation Record

Monument and accessories established. Include brief description of area. _____

Certified corner restoration certificate prepared: Yes _____ No _____

Filed in county records at _____ Date _____ County Document No. _____

Identified on aerial photo No. _____ Which is filed at _____

T. 148 R. 25 Mer. N.F. Chippewa County Itasca State Minnesota
Claring Corner common to sections 3 and 4

EXISTING SURVEYS

Original Government Survey

Original Evidence Found

Year surveyed 1875
Original monument Aspen Post
(Wood post, stone, pile of stones, pipe, etc.)

Year of search _____ By _____
Monument found _____

Bearing Trees

Original Bearing Trees Found

Species Aspen Aspen
Diameter 6" 7"
Bearing S13E S40W
Distance 28 Lks 40 Lks

Species _____
Diameter _____
Bearing _____
Distance _____

Subsequent Corner Restoration

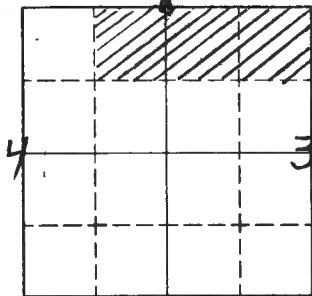
Evidence of Subsequent Corner Restoration Found

Year surveyed _____ By _____
Where filed or recorded _____
Monument _____
(Original, concrete post, iron rod, etc.)

Year of search _____ By _____

Bearing Trees, Reference Objects

Species _____
Diameter _____
Bearing _____
Distance _____



Sketch

○ Corner ▨ F.S. Land

Relation of Evidence to Record Features Along Section Lines

Section line to sections _____
 Object _____
 Record distance _____
 Measured distance _____

Other Evidence

Describe evidence of use and occupation such as roads, fences, clearings, timber cutting lines, plantations, etc.. Cite source of testimony if any. Chained West
From std Cor 130 LKs Bot No
Evidence found.

At time of search:

1. Did you have the record description?

Yes X No _____

2. How was search area located?

Pacing, chaining, photos, maps,
 etc. Chaining photo
Maps

3. Man hours spent in search 2

4. Do you think additional search might recover evidence? Yes _____ No _____

5. Signature _____

Perpetuation Record

Monument and accessories established. Include brief description of area. _____

Certified corner restoration certificate prepared: Yes _____ No _____

Filed in county records at _____ Date _____ County Document No. _____

Identified on aerial photo No. _____ Which is filed at _____

Index No. A-23
(Alphabetical - Numerical)LAND CORNER RECORD
(RECTANGULAR SURVEYS)R9-7150-4 (Rev. 6-15-67)
GPO 802-127T. 148 R. 25 S. Mer. N.F. CHIP County ITASCA State MINN.
SE/4 COR. Corner common to sections 1 and _____

EXISTING SURVEYS

Original Government Survey

Year surveyed NONE
Original monument _____
(Wood post, stone, pile of stones, pipe, etc.)

Bearing Trees

Species _____
Diameter _____
Bearing _____
Distance _____

Subsequent Corner Restoration

Year surveyed 1965 By ITASCA COUNTY
Where filed or recorded COURT HOUSE
Monument SET IRON PIPE w/ALUM. CAP
(Original, concrete post, iron rod, etc.)

Bearing Trees, Reference Objects

Species MAPLE BIRCH
Diameter 8 5
Bearing S15W S30E
Distance 8.0' 18.8'

Original Evidence Found

Year of search _____ By _____
Monument found _____

Original Bearing Trees Found

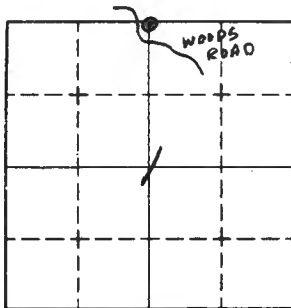
Species _____
Diameter _____
Bearing _____
Distance _____

Evidence of Subsequent Corner Restoration Found

Year of search 11-29-73 By CURT KRAUSE
FOUND IRON w/ALUM. CAP 4" ABOVE
GROUND BOTH BT'S OK PUT BT
TAGS ON TREES. - CORNER IS
ON STEEP SLOPE IN HARDWOODS
APPROX. 60' WEST OF STD. 1/4 TO SEC. 36

Bearing Trees, Reference Objects

Species MAPLE BIRCH
Diameter 9 6"
Bearing S21W S36E
Distance 8.0' 18.8'
SCRIBE OPEN SCRIBE OPEN.



Sketch

○ Corner ▨ F.S. Land

Relation of Evidence to Record Features Along Section Lines

Section line to sections _____
 Object _____
 Record distance _____
 Measured distance _____

Other Evidence

Describe evidence of use and occupation such as roads, fences, clearings, timber cutting lines, plantations, etc.. Cite source of testimony if any.

CORNER IS 70' NORTH OF OLD BRUSHED
LINE RUNNING E-W BY COUNTY
WOODS ROAD APPROXIMATELY 200' TO WEST
CORNER IS ON STEEP DOWN SLOPE OF
HARDWOOD RIDGE

At time of search:

1. Did you have the record description?

Yes No _____

2. How was search area located?

Pacing, chaining, photos, maps,
 etc. _____

3. Man hours spent in search 1/2

4. Do you think additional search might

recover evidence? Yes _____ No _____

Perpetuation Record

Monument and accessories established. Include brief description of area. _____

Certified corner restoration certificate prepared: Yes _____ No _____

Filed in county records at _____ Date _____ County Document No. _____

Identified on aerial photo No. _____ Which is filed at _____

5. Signature Curt Kramm

Index No. A-23-24

(Alphabetical - Numerical)

LAND CORNER RECORD
(RECTANGULAR SURVEYS)

R9-7 150-4 (Rev. 6/13/67)

GPO 802-127

T. 148 R. 25 Mer. N.F. CHIP. County ITASCA State MIN.
MEANDOR CORNER Corner common to sections 1 and _____

EXISTING SURVEYS

Original Government Survey

Year surveyed 1871
Original monument WOOD POST
(Wood post, stone, pile of stones, pipe, etc.)

Bearing Trees

Species CEDAR ASPEN
Diameter 6 5
Bearing SSW N84W
Distance 17 18
11.2' 11.9'

Subsequent Corner Restoration

Year surveyed 1965 By ITASCA COUNTY
Where filed or recorded COURTHOUSE
Monument SET IRON PIPE W/ALUM. CAP
(Original, concrete post, iron rod, etc.)

Bearing Trees, Reference Objects

Species MAPLE ELM
Diameter 4 6
Bearing N42W S20E
Distance 5.1' 5.5'

Original Evidence Found

Year of search _____ By _____
Monument found _____

Original Bearing Trees Found

Species _____
Diameter _____
Bearing _____
Distance _____

Evidence of Subsequent Corner Restoration Found

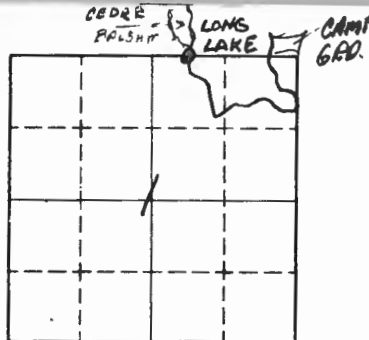
Year of search 11-29-73 By CURT KRAUSE
FOUND 1 1/4" IRON PIPE W/ALUM. CAP
50' NORTH OF BRUSHED LINE
BOTH BT'S OK 70' WEST OF LAKE
SHORE AND SOUTH EDGE OF CEDAR
1 BALSAM. STAND

Bearing Trees, Reference Objects

Species MAPLE ELM
Diameter 5" 7"
Bearing N36°W S26°E
Distance 5.1 5.5

SCRIBE OPEN

SCRIBE CLOSED



Sketch

○ Corner ▨ F.S. Land

Relation of Evidence to Record Features Along Section Lines

Section line to sections	_____	_____	_____	_____
Object	_____	_____	_____	_____
Record distance	_____	_____	_____	_____
Measured distance	_____	_____	_____	_____

Other Evidence

Describe evidence of use and occupation such as roads, fences, clearings, timber cutting lines, plantations, etc.. Cite source of testimony if any. 11-29-73

CORNER IS 20' WEST OF SHORE LINE OF LONG LAKE AND AT SE CORNER OF BALSAM- CEDAR STAND AT EDGE OF LAKE

STATE CAMPGROUND AND BOAT LANDING IS ON EAST SIDE OF LAKE LINE WOULD BE SOUTH OF OPENING

IRON IS 12" ABOVE GROUND - PUT BT TAGS ON TREES

Perpetuation Record

Monument and accessories established. Include brief description of area. _____

At time of search:

1. Did you have the record description?

Yes No _____

2. How was search area located?

Pacing, chaining, photos, maps, etc. _____

3. Man hours spent in search 1/2

4. Do you think additional search might recover evidence? Yes _____ No _____

5. Signature Carl Krause

Certified corner restoration certificate prepared: Yes _____ No _____

Filed in county records at _____ Date _____ County Document No. _____

Identified on aerial photo No. _____ Which is filed at _____

T. 148 R. 25 Mer. N.F. Chippewa County Itasca State MINNESOTA
North West 1/4 Corner common to sections 5 and _____

EXISTING SURVEYS

Original Government Survey

Year surveyed _____

Original monument _____
(Wood post, stone, pile of stones, pipe, etc.)

Bearing Trees

Species _____

Diameter _____

Bearing _____

Distance _____

Original Evidence Found

Year of search _____ By _____

Monument found _____

Original Bearing Trees Found

Species _____

Diameter _____

Bearing _____

Distance _____

Subsequent Corner Restoration

Year surveyed _____ By _____

Where filed or recorded _____

Monument _____
(Original, concrete post, iron rod, etc.)

Bearing Trees, Reference Objects

Species _____

Diameter _____

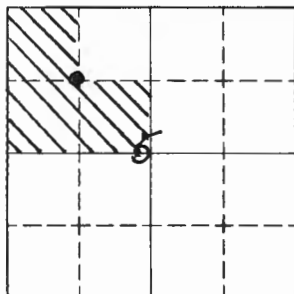
Bearing _____

Distance _____

Evidence of Subsequent Corner Restoration Found

Year of search _____ By _____

See Corner Affidavit



Sketch

○ Corner ▨ F.S. Land

Relation of Evidence to Record Features Along Section Lines

Section line to sections _____
 Object _____
 Record distance _____
 Measured distance _____

Other Evidence

Describe evidence of use and occupation such as roads, fences, clearings, timber cutting lines, plantations, etc.. Cite source of testimony if any. _____

At time of search:

1. Did you have the record description?

Yes _____ No _____

2. How was search area located?

Pacing, chaining, photos, maps,
 etc. _____

3. Man hours spent in search _____

4. Do you think additional search might
 recover evidence? Yes _____ No _____

5. Signature _____

Perpetuation Record

Monument and accessories established. Include brief description of area. *Set a 6" dia 5' Long cylindrical Concrete Monument Capped w/a 3" dia. bronze tablet stamped*

<i>Oak</i>	<i>Cedar Post</i>	<i>T148N R26W</i>
<i>3"</i>	<i>4" x 4" x 6.5'</i>	<i>NW 1/4 55</i>
<i>58°W</i>	<i>East</i>	<i>1961</i>
<i>20.35'</i>	<i>2.9'</i>	<i>ALS. NO 362B</i>

Certified corner restoration certificate prepared: Yes No _____

Filed in county records at *Hasca* Date *1961* County Document No. _____

Identified on aerial photo No. _____ Which is filed at _____

T. 14B R. 25 Mer. N.F. Chippewa County Itasca State Minnesota
North Center $\frac{1}{4}$ Corner common to sections 5 and

EXISTING SURVEYS

Original Government Survey

Year surveyed _____
Original monument _____
(Wood post, stone, pile of stones, pipe, etc.)

Bearing Trees

Species _____
Diameter _____
Bearing _____
Distance _____

Subsequent Corner Restoration

Year surveyed _____ By _____
Where filed or recorded _____
Monument _____
(Original, concrete post, iron rod, etc.)

Bearing Trees, Reference Objects

Species _____
Diameter _____
Bearing _____
Distance _____

Original Evidence Found

Year of search _____ By _____
Monument found _____

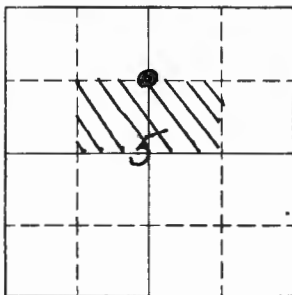
Original Bearing Trees Found

Species _____
Diameter _____
Bearing _____
Distance _____

Evidence of Subsequent Corner Restoration Found

Year of search _____ By _____

See Corner Affidavit



Sketch

○ Corner ▨ F.S. Land

Relation of Evidence to Record Features Along Section Lines

Section line to sections _____
 Object _____
 Record distance _____
 Measured distance _____

Other Evidence

Describe evidence of use and occupation such as roads, fences, clearings, timber cutting lines, plantations, etc.. Cite source of testimony if any. _____

At time of search:

1. Did you have the record description?

Yes _____ No _____

2. How was search area located?

Pacing, chaining, photos, maps, etc. _____

3. Man hours spent in search _____

4. Do you think additional search might recover evidence? Yes _____ No _____

5. Signature _____

Perpetuation Record

Monument and accessories established. Include brief description of area. *Set a 5" dia 5' long cylindrical concrete monument capped w/a 3" bronze tablet stamped T148N R25W*

<i>Oak</i>	<i>Cedar Post</i>	<i>C</i>
<i>7"</i>	<i>4" x 4" x 6.5'</i>	<i>N 1/6</i> <i>55</i>
<i>S25°W</i>	<i>East</i>	<i>C</i>
<i>45.65'</i>	<i>3.2'</i>	<i>1961</i>

RLS NO 3628

Certified corner restoration certificate prepared: Yes No _____

Filed in county records at *Itasca* Date *1961* County Document No. _____

Identified on aerial photo No. _____ Which is filed at _____

Index No. B-18
(Alphabetical - Numerical)LAND CORNER RECORD
(RECTANGULAR SURVEYS)

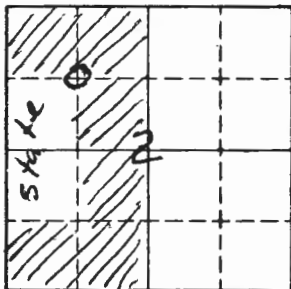
RD-7150-4 (Rev. 6/13/67)

GPO 802-127

T. 748 S. 25 Mer. N.F. Chippewa County Itasca State Minnesota
NW 1/4 Corner common to sections 2 and _____

EXISTING SURVEYS

Original Government Survey	Original Evidence Found
Year surveyed _____	Year of search _____ By _____
Original monument _____ <small>(Wood post, stone, pile of stones, pipe, etc.)</small>	Monument found _____
Bearing Trees	Original Bearing Trees Found
Species _____	Species _____
Diameter _____	Diameter _____
Bearing _____	Bearing _____
Distance _____	Distance _____
Subsequent Corner Restoration	Evidence of Subsequent Corner Restoration Found
Year surveyed _____ By _____	Year of search _____ By _____
Where filed or recorded _____	_____
Monument _____ <small>(Original, concrete post, iron rod, etc.)</small>	_____
_____	_____
_____	_____
Bearing Trees, Reference Objects	Bearing Trees, Reference Objects
Species _____	_____
Diameter _____	_____
Bearing _____	_____
Distance _____	_____



Sketch

○ Corner ▨ F.S. Land

Relation of Evidence to Record Features Along Section Lines

Section line to sections _____
 Object _____
 Record distance _____
 Measured distance _____

Other Evidence

Describe evidence of use and occupation such as roads, fences, clearings, timber cutting lines, plantations, etc.. Cite source of testimony if any. _____

At time of search:

1. Did you have the record description?

Yes _____ No _____

2. How was search area located?

Pacing, chaining, photos, maps, etc. _____

3. Man hours spent in search _____

4. Do you think additional search might recover evidence? Yes _____ No _____

5. Signature _____

Perpetuation Record

Monument and accessories established. Include brief description of area. _____

I put up a F.S. LP on the south side of a 6" Bass wood marking approx 1/16 cor. I established this cor by ^{compass} chaining south & east of closing cor of 2 & 3 which is a county capped cor. I put in a blue line south & west of cor.

11/29/77
 Ronald Olson

Certified corner restoration certificate prepared: Yes _____ No _____

Filed in county records at _____ Date _____ County Document No. _____

Identified on aerial photo No. _____ Which is filed at _____

Index No. C-5
(Alphabetical - Numerical)

Bk 2 Pg 16

LAND CORNER RECORD
(RECTANGULAR SURVEYS)

RS-5680-11 (5/12/61)

T. 14B R. 25 Mer. N.F. 5th Chippewa County Itasca State Minnesota
Quarter Corner common to sections 5, 6 and _____

EXISTING SURVEYS

Original Government Survey

Year surveyed _____

Original monument _____
(Wood post, stone, pile of stones, pipe, etc.)

Bearing Trees

Species _____

Diameter _____

Bearing _____

Distance _____

Original Evidence Found

Year of search _____ By _____

Monument found _____

Original Bearing Trees Found

Species _____

Diameter _____

Bearing _____

Distance _____

Subsequent Corner Restoration

Year surveyed _____ By _____

Where filed or recorded _____

Monument _____
(Original, concrete post, iron rod, etc.)

Bearing Trees, Reference Objects

Species _____

Diameter _____

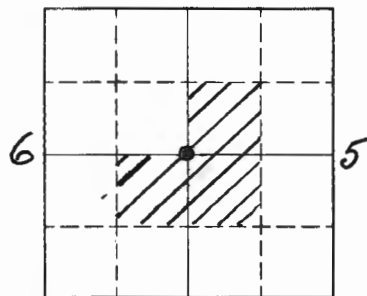
Bearing _____

Distance _____

Evidence of Subsequent Corner Restoration Found

Year of search _____ By _____

See Corner Affidavit



Sketch

○ Corner ▨ F.S. Land

Relation of Evidence to Record Features Along Section Lines

Section line to sections _____
 Object _____
 Record distance _____
 Measured distance _____

Other Evidence

Describe evidence of use and occupation such as roads, fences, clearings, timber cutting lines, plantations, etc.. Cite source of testimony if any. _____

At time of search:

1. Did you have the record description?

Yes _____ No _____

2. How was search area located?

Pacing, chaining, photos, maps, etc. _____

3. Man hours spent in search _____

4. Do you think additional search might recover evidence? Yes _____ No _____

5. Signature _____

Perpetuation Record

Monument and accessories established. Include brief description of area. Set a 2"

inside dia. 5' long gal. wrought IRON pipe Filled w/ Concrete & Capped w/a 3" dia. tablet stamped T148 N R25 W

<u>Oak</u>	<u>Oak</u>	<u>Cedar Post</u>	<u>1/4</u>
<u>5"</u>	<u>6"</u>	<u>4" x 4" x 6.5"</u>	<u>56 / 55</u>
<u>S20°W</u>	<u>N52E</u>	<u>N 3° E</u>	<u>1961</u>
<u>4.35'</u>	<u>27.85'</u>	<u>7.2'</u>	<u>RLS NO 362B</u>

Certified corner restoration certificate prepared: Yes No _____

Filed in county records at Itasca Date 1961 County Document No. _____

Identified on aerial photo No. _____ Which is filed at _____

Index No. C-11
(Alphabetical - Numerical)LAND CORNER RECORD
(RECTANGULAR SURVEYS)R9-7150-4 (Rev. 6/13/67)
GPO 502-127T. 148 R. 25 S. 5th Mer. N.F. Chippewa County Itasca State Minnesota
Center 1/4 Corner common to sections 4 and _____

EXISTING SURVEYS

Original Government Survey

Year surveyed _____

Original monument _____
(Wood post, stone, pile of stones, pipe, etc.)

Bearing Trees

Species _____

Diameter _____

Bearing _____

Distance _____

Subsequent Corner Restoration

Year surveyed _____ By _____

Where filed or recorded _____

Monument _____
(Original, concrete post, iron rod, etc.)

Bearing Trees, Reference Objects

Species _____

Diameter _____

Bearing _____

Distance _____

Original Evidence Found

Year of search _____ By _____

Monument found _____

Original Bearing Trees Found

Species _____

Diameter _____

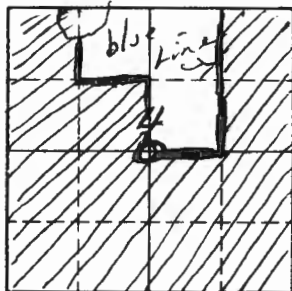
Bearing _____

Distance _____

Evidence of Subsequent Corner Restoration Found

Year of search _____ By _____

Bearing Trees, Reference Objects



Sketch

○ Corner ▨ F.S. Land

Relation of Evidence to Record Features Along Section Lines

Section line to sections _____
 Object _____
 Record distance _____
 Measured distance _____

Other Evidence

Describe evidence of use and occupation such as roads, fences, clearings, timber cutting lines, plantations, etc.. Cite source of testimony if any. old Fenceline runs North and brushed outline running South of Cor

At time of search:

1. Did you have the record description?

Yes _____ No _____

2. How was search area located?

Pacing, chaining, photos, maps, etc. _____

3. Man hours spent in search _____

4. Do you think additional search might recover evidence? Yes _____ No _____

5. Signature _____

Perpetuation Record

Monument and accessories established. Include brief description of area. I put up a ~~54~~ on the East side of a 9" Birch 15' South of the Approx C/4 cor. run blue line East & North of Cor. I established this location by Compass & Chain between 1/4 cor of 425 + 1/4 cor of 324 and use of Itasca County Notes.

Certified corner restoration certificate prepared: Yes _____ No _____

Filed in county records at _____ Date _____ County Document No. _____

Identified on aerial photo No. _____ Which is filed at _____

Index No. C-12
(Alphabetical - Numerical)

LAND CORNER RECORD
(RECTANGULAR SURVEYS)

RP-7150-4 (Rev. 6/13/67)
 GPO 808-127

T. 148 R. 25 5th Mer. N.F. Chippewa County Itasca State Minnesota
Center East 7/16 Corner common to sections 4 and _____

EXISTING SURVEYS

Original Government Survey

Year surveyed _____
 Original monument _____
(Wood post, stone, pile of stones, pipe, etc.)

Bearing Trees

Species _____
 Diameter _____
 Bearing _____
 Distance _____

Subsequent Corner Restoration

Year surveyed _____ By _____
 Where filed or recorded _____
 Monument _____
(Original, concrete post, iron rod, etc.)

Bearing Trees, Reference Objects

Species _____
 Diameter _____
 Bearing _____
 Distance _____

Original Evidence Found

Year of search _____ By _____
 Monument found _____

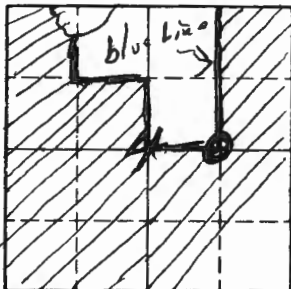
Original Bearing Trees Found

Species _____
 Diameter _____
 Bearing _____
 Distance _____

Evidence of Subsequent Corner Restoration Found

Year of search _____ By _____

Bearing Trees, Reference Objects



Sketch

○ Corner ▨ F.S. Land

Relation of Evidence to Record Features Along Section Lines

Section line to sections	_____	_____	_____
Object	_____	_____	_____
Record distance	_____	_____	_____
Measured distance	_____	_____	_____

Other Evidence

Describe evidence of use and occupation such as roads, fences, clearings, timber cutting lines, plantations, etc.. Cite source of testimony if any. old fence line running

North of cor.

At time of search:

1. Did you have the record description?

Yes _____ No _____

2. How was search area located?

Pacing, chaining, photos, maps, etc. _____

3. Man hours spent in search _____

4. Do you think additional search might recover evidence? Yes _____ No _____

5. Signature _____

Perpetuation Record

Monument and accessories established. Include brief description of area.

I put up a F.S. L.P. on the North side of a 3" by 1/2" iron marking approx 1/16 cor. with blue line West & North of cor. I established the cor location by compass + chain between 1/4 cor of 485 and 1/4 cor of 384.

11/77
Ronald Olson

Certified corner restoration certificate prepared: Yes _____ No _____

Filed in county records at _____ Date _____ County Document No. _____

Identified on aerial photo No. _____ Which is filed at _____

Index No. C-13
(Alphabetical - Numerical)LAND CORNER RECORD
(RECTANGULAR SURVEYS)

R9-7150-4 (Rev. 6/13/67)

GPO 802-127

T. 147 N. R. 25 W.
14Mer. N.F. 5thChippewa County ItascaState MinnesotaCorner common to sections 3 & 4

EXISTING SURVEYS

Original Government Survey

Year surveyed 1875Original monument wood post
(Wood post, stone, pile of stones, pipe, etc.)

Bearing Trees

Species W Pine OakDiameter 12" 9"Bearing S 21 W N 69 EDistance 46 Lks 48 Lks30.36' 31.68'

Subsequent Corner Restoration

Year surveyed 1946 By Private SurveyorWhere filed or recorded Itasca Co. CourthouseMonument ?
(Original, concrete post, iron rod, etc.)

Bearing Trees, Reference Objects

Species Govt. A. stamp Aspen AspenDiameter 15" 6" 6"Bearing S 21 W S 69 E N 72 WDistance 30.4' 39.4' 52.8'

Original Evidence Found

Year of search _____ By _____

Monument found _____

Original Bearing Trees Found

Species _____

Diameter _____

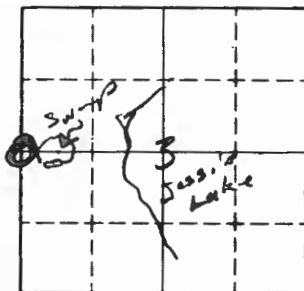
Bearing _____

Distance _____

Evidence of Subsequent Corner Restoration Found

Year of search 1980 By R. Olsonfound no Evidence of Corner.
Should look in spring when snow
is down1/16/80
R. Olson

Bearing Trees, Reference Objects



Sketch

○ Corner ▨ F.S. Land

Relation of Evidence to Record Features Along Section Lines

Section line to sections _____
 Object _____
 Record distance _____
 Measured distance _____

Other Evidence

Describe evidence of use and occupation such as roads, fences, clearings, timber cutting lines, plantations, etc.. Cite source of testimony if any. _____

At time of search:

1. Did you have the record description?

Yes _____ No _____

2. How was search area located?

Pacing, chaining, photos, maps, etc. _____

3. Man hours spent in search _____

4. Do you think additional search might

recover evidence? Yes _____ No _____

5. Signature _____

Perpetuation Record

Monument and accessories established. Include brief description of area. _____

Certified corner restoration certificate prepared: Yes _____ No _____

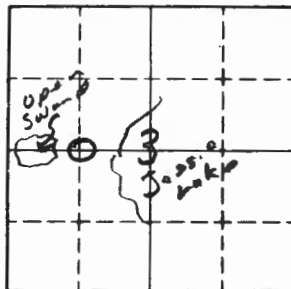
Filed in county records at _____ Date _____ County Document No. _____

Identified on aerial photo No. _____ Which is filed at _____

T. 147 N R. 25 W Mer. N.F. Chippewa County Itasca State Minnesota
Center West 1/4 Corner common to sections 3 and 4
1/4 # 4

EXISTING SURVEYS

Original Government Survey		Original Evidence Found	
Year surveyed _____	Original monument _____ <small>(Wood post, stone, pile of stones, pipe, etc.)</small>	Year of search _____ By _____	Monument found _____
Bearing Trees		Original Bearing Trees Found	
Species _____	Diameter _____	Species _____	Diameter _____
Bearing _____	Distance _____	Bearing _____	Distance _____
Subsequent Corner Restoration		Evidence of Subsequent Corner Restoration Found	
Year surveyed <u>1946</u> By <u>Private Surveyor</u>	Where filed or recorded <u>Itasca Co. Court House</u>	Year of search <u>1980</u> By <u>R. Oleson</u>	found <u>1" Iron in place</u> <u>from</u> <u>old cut out line running East</u> <u>To Lake with old Blazens</u>
Monument <u>Iron</u> <small>(Original, substitute post, iron rod, etc.)</small>	<u>Cor. is 481' West of Jessie Lake</u>		
Bearing Trees, Reference Objects		Bearing Trees, Reference Objects	
Species <u>Birch</u> <u>Aspen</u>	Diameter <u>3"</u> <u>4"</u>	Species <u>Birch</u> <u>Aspen Stump</u>	Diameter <u>2"</u> <u>6"</u>
Bearing <u>S80W</u> <u>N70W</u>	Distance <u>3.9'</u> <u>7.5'</u>	Bearing <u>S80W</u> <u>N70W</u>	Distance <u>3.9'</u> <u>7.5'</u>



Sketch

O Corner ▨ F.S. Land

Relation of Evidence to Record Features Along Section Lines

Section line to sections _____
 Object _____
 Record distance _____
 Measured distance _____

Other Evidence

Describe evidence of use and occupation such as roads, fences, clearings, timber cutting lines, plantations, etc.. Cite source of testimony if any. _____

At time of search:

1. Did you have the record description?

Yes No _____

2. How was search area located?

Pacing, chaining, photos, maps, etc.

3. Man hours spent in search 4

4. Do you think additional search might recover evidence? Yes _____ No _____

1/16/00
 5. Signature Ronald Olson

Perpetuation Record

Monument and accessories established. Include brief description of area. _____

Certified corner restoration certificate prepared: Yes _____ No _____
 Filed in county records at _____ Date _____ County Document No. _____
 Identified on aerial photo No. _____ Which is filed at _____

Index No. C-21 & 1 Pg 18
(Alphabetical - Numerical)

LAND CORNER RECORD
(RECTANGULAR SURVEYS)

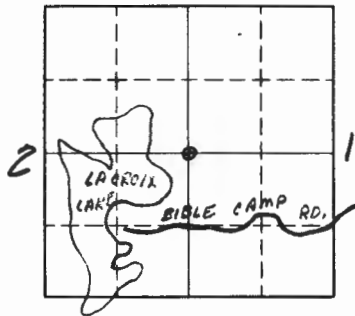
RS-5680-11 (5/12/84)

T. 148 R. 25 S. Mer. N.F. CHIP. County ITASCA State MIN.
QUARTER BET. Corner common to sections 1, 2 and _____

EXISTING SURVEYS

Original Government Survey	Original Evidence Found																		
Year surveyed <u>1875</u> Original monument <u>CEDAR POST 4"x4"</u> <small>(Wood post, stone, pile of stones, pipe, etc.)</small>	Year of search _____ By _____ Monument found _____																		
<p style="text-align: center;">Bearing Trees</p> <table border="0"> <tr> <td>Species <u>CEDAR</u></td> <td><u>CEDAR</u></td> </tr> <tr> <td>Diameter <u>10</u></td> <td><u>8</u></td> </tr> <tr> <td>Bearing <u>N60W</u></td> <td><u>S36E</u></td> </tr> <tr> <td>Distance <u>12</u></td> <td><u>32</u></td> </tr> <tr> <td><u>7.9'</u></td> <td><u>21.1</u></td> </tr> </table>	Species <u>CEDAR</u>	<u>CEDAR</u>	Diameter <u>10</u>	<u>8</u>	Bearing <u>N60W</u>	<u>S36E</u>	Distance <u>12</u>	<u>32</u>	<u>7.9'</u>	<u>21.1</u>	<p style="text-align: center;">Original Bearing Trees Found</p> <table border="0"> <tr> <td>Species _____</td> <td>_____</td> </tr> <tr> <td>Diameter _____</td> <td>_____</td> </tr> <tr> <td>Bearing _____</td> <td>_____</td> </tr> <tr> <td>Distance _____</td> <td>_____</td> </tr> </table>	Species _____	_____	Diameter _____	_____	Bearing _____	_____	Distance _____	_____
Species <u>CEDAR</u>	<u>CEDAR</u>																		
Diameter <u>10</u>	<u>8</u>																		
Bearing <u>N60W</u>	<u>S36E</u>																		
Distance <u>12</u>	<u>32</u>																		
<u>7.9'</u>	<u>21.1</u>																		
Species _____	_____																		
Diameter _____	_____																		
Bearing _____	_____																		
Distance _____	_____																		
<p style="text-align: center;">Subsequent Corner Restoration</p>	<p style="text-align: center;">Evidence of Subsequent Corner Restoration Found</p>																		
Year surveyed _____ By _____ Where filed or recorded _____ Monument _____ <small>(Original, concrete post, iron rod, etc.)</small> <p style="text-align: center;">Bearing Trees, Reference Objects</p> <table border="0"> <tr> <td>Species _____</td> <td>_____</td> </tr> <tr> <td>Diameter _____</td> <td>_____</td> </tr> <tr> <td>Bearing _____</td> <td>_____</td> </tr> <tr> <td>Distance _____</td> <td>_____</td> </tr> </table>	Species _____	_____	Diameter _____	_____	Bearing _____	_____	Distance _____	_____	Year of search <u>11-28-73</u> By <u>CURT KRAUSE</u> <u>CHAINED NORTH 2600' TO APPROX.</u> <u>LOCATION OF 1/4 COR. ON OLD BRUSHED</u> <u>LINE BY COUNTY (1965)</u> <u>AREA FALLS IN SMALL CEDAR SWP.</u> <u>PERCHED ON HARDWOOD RIDGE.</u> <u>NO ORIG. EVIDENCE FOUND SNOW-FROZE</u>										
Species _____	_____																		
Diameter _____	_____																		
Bearing _____	_____																		
Distance _____	_____																		

Relation of Evidence to Record Features Along Section Lines



Sketch

○ Corner ▨ F.S. Land

Section line to sections _____
 Object _____
 Record distance _____
 Measured distance _____

Other Evidence

Describe evidence of use and occupation such as roads, fences, clearings, timber cutting lines, plantations, etc.. Cite source of testimony if any. _____

1/4 COR. IS APPROX. 1350' NORTH OF BIBLE CAMP ROAD ALSO APPROX. 1000' EAST OF CAMP GATE FOUND MANY LARGE BURNED - ROTTED CEDAR STUMP, IN AREA OF CORNER - SNOW COVER AT THIS TIME SHOULD SEARCH IN SPRING AS IT MAY BE POSSIBLE TO FIND ORIG. POST

Perpetuation Record

Monument and accessories established. Include brief description of area. _____

At time of search:

1. Did you have the record description?

Yes No _____

2. How was search area located?

Pacing, chaining, photos, maps,
 etc. _____

3. Man hours spent in search 1 HR.

4. Do you think additional search might recover evidence? Yes No _____

5. Signature Curt Krause

Certified corner restoration certificate prepared: Yes _____ No _____

Filed in county records at _____ Date _____ County Document No. _____

Identified on aerial photo No. _____ Which is filed at _____

T. 148 R. 26-25 5⁷⁴ Mer. N.F. Chippewa County Itasca State Minnesota
M.C. South Bank 1/2 town Corner common to sections 1 and 6

LK

EXISTING SURVEYS

Original Government Survey

Year surveyed _____
Original monument _____
(Wood post, stone, pile of stones, pipe, etc.)

Bearing Trees

Species _____
Diameter _____
Bearing _____
Distance _____

Subsequent Corner Restoration

Year surveyed 7-12-83 By AUSK ROBERTSON
Where filed or recorded _____
Monument CORNER SHOULD BE FIXED UP ITS OUT
(Original, concrete post, iron rod, etc.)
IN THE WATER BOTH BT'S ARE DEAD

Bearing Trees, Reference Objects

Species _____
Diameter _____
Bearing _____
Distance _____

Original Evidence Found

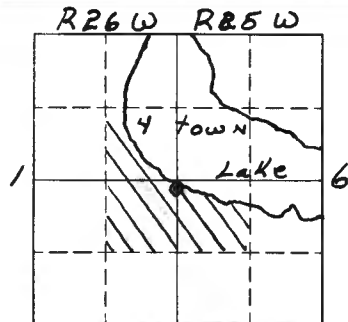
Year of search _____ By _____
Monument found _____

Original Bearing Trees Found

Species _____
Diameter _____
Bearing _____
Distance _____

Evidence of Subsequent Corner Restoration Found

Year of search _____ By _____
See Corner Affidavit



Sketch

○ Corner ▨ F.S. Land

Relation of Evidence to Record Features Along Section Lines

Section line to sections _____
 Object _____
 Record distance _____
 Measured distance _____

Other Evidence

Describe evidence of use and occupation such as roads, fences, clearings, timber cutting lines, plantations, etc.. Cite source of testimony if any. _____

At time of search:

1. Did you have the record description?

Yes _____ No _____

2. How was search area located?

Pacing, chaining, photos, maps, etc. _____

3. Man hours spent in search _____

4. Do you think additional search might recover evidence? Yes _____ No _____

5. Signature _____

Perpetuation Record

Monument and accessories established. Include brief description of area. *Set a 2" inside dia. 5' long gal. wrought iron pipe filled w/Concrete & Capped w/a 3" dia bronze tablet stamped*

Birch

Birch

T148N

10"

6"

R26W Mc R25W

N61 1/2° W

S20° E

5136

6.25'

41.35'

1961

RLS NO 362B

Certified corner restoration certificate prepared: Yes No _____

Filed in county records at *Itasca* Date *1961* County Document No. _____

Identified on aerial photo No. _____ Which is filed at _____

Index No. 0-18
(Alphabetical - Numerical)

LAND CORNER RECORD
(RECTANGULAR SURVEYS)

R9-7150-4 (Rev. 6/13/67)

GPO 808-127

T. 148 R. 25 5th Mer. N.F. Chippewa County Itasca State Minnesota
SW 1/4 Corner common to sections 2 and _____

EXISTING SURVEYS

Original Government Survey

Year surveyed _____

Original monument _____
(Wood post, stone, pile of stones, pipe, etc.)

Bearing Trees

Species _____

Diameter _____

Bearing _____

Distance _____

Subsequent Corner Restoration

Year surveyed _____ By _____

Where filed or recorded _____

Monument _____
(Original, concrete post, iron rod, etc.)

Bearing Trees, Reference Objects

Species _____

Diameter _____

Bearing _____

Distance _____

Original Evidence Found

Year of search _____ By _____

Monument found _____

Original Bearing Trees Found

Species _____

Diameter _____

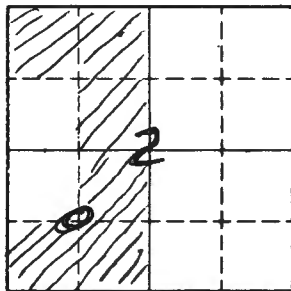
Bearing _____

Distance _____

Evidence of Subsequent Corner Restoration Found

Year of search _____ By _____

Bearing Trees, Reference Objects



Sketch

○ Corner ▨ F.S. Land

Relation of Evidence to Record Features Along Section Lines

Section line to sections _____
 Object _____
 Record distance _____
 Measured distance _____

Other Evidence

Describe evidence of use and occupation such as roads, fences, clearings, timber cutting lines, plantations, etc.. Cite source of testimony if any. _____

At time of search:

1. Did you have the record description?

Yes _____ No _____

2. How was search area located?

Pacing, chaining, photos, maps, etc. _____

3. Man hours spent in search _____

4. Do you think additional search might recover evidence? Yes _____ No _____

5. Signature _____

Perpetuation Record

Monument and accessories established. Include brief description of area.

I put up a f.s.l.p. on the East side of a 6" Birch marking approx 1/16 cor. I established this cor by compass & chaining East & South from 1/4 cor of 2 & 3 which is a County capped cor. blue line runs North & West of cor.

11/29/77

Ronald Olson

Certified corner restoration certificate prepared: Yes _____ No _____

Filed in county records of _____ Date _____ County Document No. _____

Identified on aerial photo No. _____ Which is filed at _____

Index No. E-1 BK 2 8 19
(Alphabetical - Numerical)

LAND CORNER RECORD
(RECTANGULAR SURVEYS)

RS-5880-11 (5/12/81)

T. 148 R. 26-25 Mer. 5th N.F. Chippewa County Itasca State Minnesota
Section Corner common to sections 6, 7, 1 and 2

EXISTING SURVEYS

Original Government Survey

Year surveyed _____

Original monument _____
(Wood post, stone, pile of stakes, pipe, etc.)

Bearing Trees

Species _____

Diameter _____

Bearing _____

Distance _____

Original Evidence Found

Year of search _____ By _____

Monument found _____

Original Bearing Trees Found

Species _____

Diameter _____

Bearing _____

Distance _____

Subsequent Corner Restoration

Year surveyed _____ By _____

Where filed or recorded _____

Monument _____
(Original, concrete post, iron rod, etc.)

Bearing Trees, Reference Objects

Species _____

Diameter _____

Bearing _____

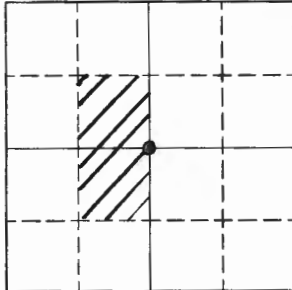
Distance _____

Evidence of Subsequent Corner Restoration Found

Year of search _____ By _____

See Corner Affidavit

1 R26W R25W 6



Sketch

○ Corner ▨ F.S. Land

Relation of Evidence to Record Features Along Section Lines

Section line to sections _____
 Object _____
 Record distance _____
 Measured distance _____

Other Evidence

Describe evidence of use and occupation such as roads, fences, clearings, timber cutting lines, plantations, etc.. Cite source of testimony if any. _____

At time of search:

1. Did you have the record description?

Yes _____ No _____

2. How was search area located?

Pacing, chaining, photos, maps,
etc. _____

3. Man hours spent in search _____

4. Do you think additional search might
recover evidence? Yes _____ No _____

5. Signature _____

Perpetuation Record

Monument and accessories established. Include brief description of area. Set a 2"
dia. 5' Long gal. wrought IRON pipe Filled w/Concrete &
Capped w/a 3" dia bronze tablet stamped

T148N

Maple	Maple	Maple	Maple	R26W	R25W
5"	4"	6"	5"	51	56
N52°E	S51°E	S80°W	N45½°W	512	57
32.15'	36.45'	10.95'	26.55'	1961	
				R25	NO. 3628

Certified corner restoration certificate prepared: Yes No _____Filed in county records at Itasca Date 1961 County Document No. _____

Identified on aerial photo No. _____ Which is filed at _____

Index No. E-2
(Alphabetical - Numerical)Copy to Macmillan
Book #3
F. #4LAND CORNER RECORD
(RECTANGULAR SURVEYS)

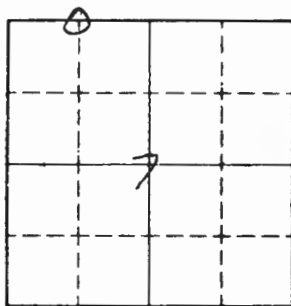
R9-7150-4 (Rev. 6/13/67)

GPO 502-127

T. 148 R. 25 Mer. N.F. Chippewa County Itasca State Minnesota
W 1/4 Corner common to sections 6 7 and

EXISTING SURVEYS

Original Government Survey			Original Evidence Found		
Year surveyed _____			Year of search _____ By _____		
Original monument _____ <small>(Wood post, stone, pile of stones, pipe, etc.)</small>			Monument found _____		
Bearing Trees			Original Bearing Trees Found		
Species _____	_____	_____	Species _____	_____	_____
Diameter _____	_____	_____	Diameter _____	_____	_____
Bearing _____	_____	_____	Bearing _____	_____	_____
Distance _____	_____	_____	Distance _____	_____	_____
Subsequent Corner Restoration			Evidence of Subsequent Corner Restoration Found		
Year surveyed <u>1961</u> By <u>U.S.F.S.</u>			Year of search <u>1981</u> By <u>R. Olesen</u>		
Where filed or recorded _____			<u>Monument in place and in good</u>		
Monument <u>2" Iron pipe w/Brees cap.</u> <small>(Original, concrete post, iron rod, etc.)</small>			<u>Condition</u>		
Bearing Trees, Reference Objects			Bearing Trees, Reference Objects		
Species <u>R. Pine</u>	<u>Tam.</u>	<u>Rock</u>	<u>R. Pine</u>	<u>Tamarack</u>	<u>Rock</u>
Diameter <u>17"</u>	<u>4"</u>	<u>3'x2 1/2'</u>	<u>20 1/2"</u>	<u>3 1/2"</u>	<u>3'x2 1/2'</u>
Bearing <u>N22 1/2°W</u>	<u>S25W</u>	<u>N67W</u>	<u>N22 1/2°W</u>	<u>S. 25 W</u>	<u>N67W</u>
Distance <u>20.3'</u>	<u>22.0'</u>	<u>2.6'</u>	<u>20.3</u>	<u>22.0'</u>	<u>2.6'</u>



Sketch

○ Corner ▨ F.S. Land

Relation of Evidence to Record Features Along Section Lines

E-2

Section line to sections _____
 Object _____
 Record distance _____
 Measured distance _____

Other Evidence

Describe evidence of use and occupation such as roads, fences, clearings, timber cutting lines, plantations, etc.. Cite source of testimony if any.

Remnants of an old fence line going South from corner

At time of search:

1. Did you have the record description?
 Yes _____ No _____

2. How was search area located?
 Pacing, chaining, photos, maps, etc. _____

3. Man hours spent in search _____

4. Do you think additional search might recover evidence? Yes _____ No _____

5. Signature _____

Perpetuation Record

Monument and accessories established. Include brief description of area.

To bring this corner to standard I cut new BT's

Tam steel post
 6" 8"

520W South
 39.95" 4.5"

5/12/81
 Ronald Olson

w/165 BT

Certified corner restoration certificate prepared: Yes _____ No _____

Filed in county records at _____ Date _____ County Document No. _____

Identified on aerial photo No. _____ Which is filed at _____

Index No. E-3
(Alphabetical - Numerical)

*Copied to parcel #
Book # 3
Page 15*

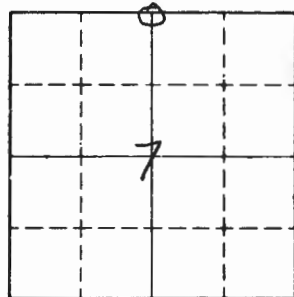
LAND CORNER RECORD
(RECTANGULAR SURVEYS)

RR-7150-4 (Rev. 6/13/67)
GPO 802-127

T. 148 R. 25 Mer. N.F. Chippewa County Itasca State Minnesota
14 5th 6 7 and

EXISTING SURVEYS

Original Government Survey		Original Evidence Found	
Year surveyed _____	Original monument _____ <small>(Wood post, stone, pile of stones, pipe, etc.)</small>	Year of search _____ By _____	Monument found _____
Bearing Trees		Original Bearing Trees Found	
Species _____	Diameter _____	Species _____	Diameter _____
Bearing _____	Distance _____	Bearing _____	Distance _____
Subsequent Corner Restoration		Evidence of Subsequent Corner Restoration Found	
Year surveyed <u>1961</u> By <u>U.S.-F.S.</u>	Where filed or recorded _____	Year of search <u>1981</u> By <u>M. Giles</u>	Monument <u>in place and good condition</u>
Monument <u>2" Iron pipe w/ Brass cap.</u> <small>(Original, concrete post, iron rod, etc.)</small>	<u>T148NR25W</u> <u>4.56</u> <u>57</u>		
Bearing Trees, Reference Objects		Bearing Trees, Reference Objects	
Species <u>Aspen</u> <u>Ash</u>	Diameter <u>10"</u> <u>9"</u>	Species <u>Aspen</u> <u>Ash</u>	Diameter <u>11"</u> <u>12"</u>
Bearing <u>N24W</u> <u>N74E</u>	Distance <u>13.2'</u> <u>76.85'</u>	Bearing <u>N74°W</u> <u>N74°E</u>	Distance <u>13.2'</u> <u>76.85'</u>



Sketch

○ Corner ▨ F.S. Land

Relation of Evidence to Record Features Along Section Lines

E-3

Section line to sections _____
 Object _____
 Record distance _____
 Measured distance _____

Other Evidence

Describe evidence of use and occupation such as roads, fences, clearings, timber cutting lines, plantations, etc.. Cite source of testimony if any. _____

At time of search:

1. Did you have the record description?

Yes _____ No _____

2. How was search area located?

Pacing, chaining, photos, maps, etc. _____

3. Man hours spent in search _____

4. Do you think additional search might recover evidence? Yes _____ No _____

5. Signature _____

Perpetuation Record

Monument and accessories established. Include brief description of area.

To bring this corner to Standard E cut New BT's

Maple	Steel post	Steel post
5"	8"	8"
N 54 W	South	East
30.58'	6.2'	7.4'
1/4 56	4/5 sign	4/5 sign
RT	54-2	54-2 & 54-9

5/12/81
 Perpetual Clear

Certified corner restoration certificate prepared: Yes _____ No _____

Filed in county records at _____ Date _____ County Document No. _____

Identified on aerial photo No. _____ Which is filed at _____

Index No. E-4
(Alphabetical-Numerical)

copy to page 13
Book 13
Page # 10

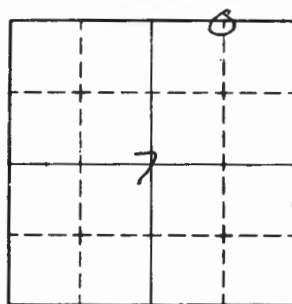
LAND CORNER RECORD
(RECTANGULAR SURVEYS)

79-7 150-4 (Rev. 6/13/67)
GPO 502-127

T. 140 N R. 25 W S. 5th Mer. N.F. Chippewa County Itasca State Minnesota
E 1/6 Corner common to sections 6, 7 and _____

EXISTING SURVEYS

Original Government Survey		Original Evidence Found	
Year surveyed _____		Year of search _____ By _____	
Original monument _____ <small>(Wood post, stone, pile of stones, pipe, etc.)</small>		Monument found _____	
Bearing Trees		Original Bearing Trees Found	
Species _____	_____	Species _____	_____
Diameter _____	_____	Diameter _____	_____
Bearing _____	_____	Bearing _____	_____
Distance _____	_____	Distance _____	_____
Subsequent Corner Restoration		Evidence of Subsequent Corner Restoration Found	
Year surveyed <u>1961</u> By <u>U.S.F.S.</u>		Year of search <u>1981</u> By <u>R. Oleson</u>	
Where filed or recorded _____		_____	
Monument <u>2" Iron pipe w/ Brass cap</u> <small>(Original, concrete post, iron rod, etc.)</small>		<u>Monument in place and good condition</u>	
<u>T48N R25W</u>		_____	
<u>E 1/6 56</u>		_____	
<u>57</u>		_____	
<u>RLS NO 3628</u>		_____	
Bearing Trees, Reference Objects		Bearing Trees, Reference Objects	
Species <u>Birch</u> <u>Cedar Post</u>	_____	<u>Birch</u> <u>Remains of Cedar post</u>	_____
Diameter <u>5"</u> <u>4"x4"</u>	_____	<u>8"</u> <u>4"x4"</u>	_____
Bearing <u>S 12 1/2 W</u> <u>East</u>	_____	<u>S. 12 1/2 E.</u> <u>East</u>	_____
Distance <u>20.5</u> <u>1.82'</u>	_____	<u>20.5'</u> <u>1.82'</u>	_____
_____		<u>Eaten by bear</u>	



Sketch

○ Corner F.S. Land

Relation of Evidence to Record Features Along Section Lines

E-4

Section line to sections _____
 Object _____
 Record distance _____
 Measured distance _____

Other Evidence

Describe evidence of use and occupation such as roads, fences, clearings, timber cutting lines, plantations, etc.. Cite source of testimony if any.

wood post ~~rod~~ ~~rod~~ ~~rod~~
 half eaten by bear.

At time of search:

1. Did you have the record description?

Yes _____ No _____

2. How was search area located?

Pacing, chaining, photos, maps,
 etc. _____

3. Man hours spent in search _____

4. Do you think additional search might
 recover evidence? Yes _____ No _____

5. Signature _____

Perpetuation Record

Monument and accessories established. Include brief description of area.

To bring this corner to standard & cut new B & C

Birch	Balsam	steel post	steel post
4"	5"	8"	8"
N44E	S78W	West	East
34.02'	28.95'	5.2'	4.6'
E 1/4	E 1/4	w/sign	w/sign
S 6 BT	S 7 BT	64-2	64-2 354-9

5/13/81
 Ronald Olson

Certified corner restoration certificate prepared: Yes _____ No _____

Filed in county records at _____ Date _____ County Document No. _____

Identified on aerial photo No. _____ Which is filed at _____

Index No. E-5
(Alphabetical - Numerical)

capm to marcel!
Back to Page #13
5th

LAND CORNER RECORD
(RECTANGULAR SURVEYS)

R9-7150-4 (Rev. 6/13/67)
 GPO 802-127

S10,

T. 148 R. 25 Mer. N.F. Chippewa County Itasca State Minnesota
Section Corner common to sections 6, 5, 7 and 8

EXISTING SURVEYS

Original Government Survey

Year surveyed _____
 Original monument _____
(Wood post, stone, pile of stones, pipe, etc.)

Bearing Trees

Species _____
 Diameter _____
 Bearing _____
 Distance _____

Subsequent Corner Restoration

Year surveyed 1961 By U.S. FS
 Where filed or recorded _____
 Monument 2" Iron pipe w/ Brass Cap.
(Original, concrete post, iron rod, etc.)
T14BN R25W
56/55
57/58

Bearing Trees, Reference Objects

Species Maple Maple Elm 1961
 Diameter 3" 4" 5" RLS NO 362B
 Bearing S17E N31W S85E
 Distance 13.85' 21.2' 46.85'

Original Evidence Found

Year of search _____ By _____
 Monument found _____

Original Bearing Trees Found

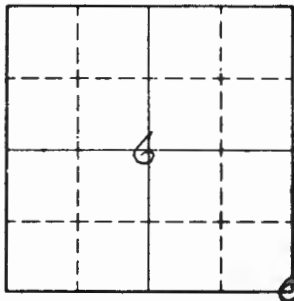
Species _____
 Diameter _____
 Bearing _____
 Distance _____

Evidence of Subsequent Corner Restoration Found

Year of search 1981 By R. Olesen
Iron in place and good condition

Bearing Trees, Reference Objects

Maple Maple Elm
 Diameter 4.5" 5" 7"
 Bearing S17°E N.31°W S85°E
 Distance 13.85' 21.2' 46.85'



Sketch

○ Corner ▨ F.S. Land

Relation of Evidence to Record Features Along Section Lines

E-5

Section line to sections _____
 Object _____
 Record distance _____
 Measured distance _____

Other Evidence

Describe evidence of use and occupation such as roads, fences, clearings, timber cutting lines, plantations, etc.. Cite source of testimony if any.

Wooden post in ground near corner

At time of search:

1. Did you have the record description?
 Yes _____ No _____

2. How was search area located?
 Pacing, chaining, photos, maps,
 etc. _____

3. Man hours spent in search _____

4. Do you think additional search might
 recover evidence? Yes _____ No _____

Perpetuation Record

Monument and accessories established. Include brief description of area.
 To bring this corner to Standard & cut New RT²

Monument	Accessories	Description
Bass wood	steel post	steel post
5"	8"	8"
S53W	South	West
13.96'	5.3'	3.1'
	w/sign	w/sign
	54-2	54-2 & 54-9

5/13/51
 Ronald Oliver

Certified corner restoration certificate prepared: Yes _____ No _____

Filed in county records of _____ Date _____ County Document No. _____

5. Signature _____ Identified on aerial photo No. _____ Which is filed at _____

Index No. E-7
(Alphabetical - Numerical)

LAND CORNER RECORD
(RECTANGULAR SURVEYS)

RD-7150-4 (Rev. 6/13/67)
GPO 802-127

T. 148N R. 25W 5th Mer. N.F. Chippewa County Itasca State Minnesota
1/4 Corner common to sections 5 and 8

EXISTING SURVEYS

Original Government Survey

Year surveyed 1875
Original monument CEGAR POST
(Wood post, stone, pile of stones, pipe, etc.)

Bearing Trees

Species CEGAR CEGAR
Diameter 6" 6"
Bearing S87W N33E
Distance 467 FT 792 FT
71ks 121ks

Original Evidence Found

Year of search 1918 By PC WARNER
Monument found _____

Original Bearing Trees Found

Species CEGAR CEGAR
Diameter 6 6
Bearing S37W N33E
Distance 701ks 1201ks

Subsequent Corner Restoration

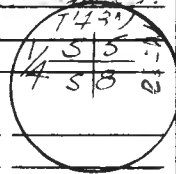
Year surveyed 1967 By Itasca County
Where filed or recorded _____
Monument Set a 1.2 in P.D. iron pipe
(Original, concrete post, iron rod, etc.)
capped with a 2 in cap

Evidence of Subsequent Corner Restoration Found

Year of search _____ By _____
148N 25W Rk 2 pg 14

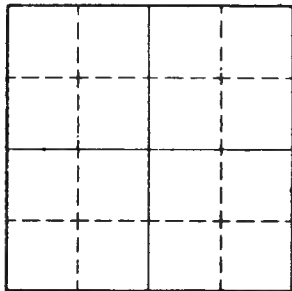
Bearing Trees, Reference Objects

Species _____
Diameter _____
Bearing _____
Distance _____



Bearing Trees, Reference Objects

Species _____
Diameter _____
Bearing _____
Distance _____



Sketch

Corner F.S. Land

Relation of Evidence to Record Features Along Section Lines

E-7

Section line to sections _____

Object _____

Record distance _____

Measured distance _____

Other Evidence

Describe evidence of use and occupation such as roads, fences, clearings, timber cutting lines, plantations, etc.. Cite source of testimony if any. _____

At time of search:

1. Did you have the record description?

Yes No _____

2. How was search area located?

Pacing, chaining, photos, maps, etc. _____

3. Man hours spent in search 1/4

4. Do you think additional search might recover evidence? Yes _____ No

5. Signature Allen P. Koenigs

Perpetuation Record

Monument and accessories established. Include brief description of area. 8-3-82

Monument left as found:

Accessories:

Birch Steel sign post

10 in

S79°W

east

58.79 ft

4.89 ft

2 ft high

W/57-2654-4

stub

No other suitable accessories available

Certified corner restoration certificate prepared: Yes _____ No _____

Filed in county records at _____ Date _____ County Document No. _____

Identified on aerial photo No. _____ Which is filed at _____

Index No. E-8
(Alphabetical - Reverse)

LAND CORNER RECORD
(RECTANGULAR SURVEYS)

R9-7150-4 (Rev. 6/13/67)
GPO 502-127

T. 148N R. 25W 5th Mer. N.F. Chippewa County Itasca State Minnesota
E 1/16 Corner common to sections 5 and 8

EXISTING SURVEYS

Original Government Survey

Year surveyed _____
Original monument _____
(Wood post, stone, pile of stones, pipe, etc.)

Bearing Trees

Species _____
Diameter _____
Bearing _____
Distance _____

Subsequent Corner Restoration

Year surveyed 1961 By R. H. Mc Donald
Where filed or recorded _____
Monument Set 2 2" inside 7 a. ...
(Original, concrete post, iron rod, etc.)
... of iron pipe ...
... 3/4" dia ...
TABLE ...

Bearing Trees, Reference Objects

Species _____
Diameter _____
Bearing _____
Distance _____

Original Evidence Found

Year of search _____ By _____
Monument found _____

Original Bearing Trees Found

Species _____
Diameter _____
Bearing _____
Distance _____

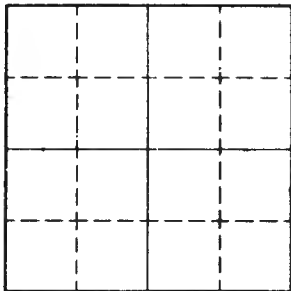
Evidence of Subsequent Corner Restoration Found

Year of search _____ By _____
See: T148N R25W BK 3 pg 7
T148N R25W BK 4 pg 13

Bearing Trees, Reference Objects

Species _____
Diameter _____
Bearing _____
Distance _____

E 1/16
55
38
1961
No. 8



Sketch

Corner F.S. Land

Relation of Evidence to Record Features Along Section Lines

E-8

Section line to sections _____
 Object _____
 Record distance _____
 Measured distance _____

Other Evidence

Describe evidence of use and occupation such as roads, fences, clearings, timber cutting lines, plantations, etc.. Cite source of testimony if any. _____

At time of search:

1. Did you have the record description?
 Yes No _____

2. How was search area located?
 Pacing, chaining, photos, map,
 etc. _____

3. Man hours spent in search 1/4

4. Do you think additional search might
 recover evidence? Yes _____ No

5. Signature Wm. P. Kozenko

Perpetuation Record

Monument and accessories established. Include brief description of area. 8-3-82

Monument left as found.

Accessories:

<u>cedar stump</u>	<u>Aspen</u>	<u>Bo'G</u>	<u>W. Spruce</u>	<u>Steel sign</u>	<u>wood</u>
<u>fallen over</u>	<u>14 in</u>	<u>7 in</u>	<u>18 in</u>	<u>post</u>	<u>4x4</u>
<u>N18°E</u>	<u>N42°E</u>	<u>S13°W</u>	<u>N45°W</u>	<u>N87°W</u>	<u>S85°W</u>
<u>28.51 ft</u>	<u>18.02 ft</u>	<u>40.71 ft</u>	<u>72.31 ft</u>	<u>4.74 ft</u>	<u>1.27 ft</u>
	<u>12 ft post</u>			<u>5/2</u>	
	<u>1 1/2" nail</u>				

Certified corner restoration certificate prepared: Yes _____ No _____

Filed in county records at _____ Date _____ County Document No. _____

Identified on aerial photo No. _____ Which is filed at _____

Index No. E-9
(Alphabetical - Numerical)

BK 1 Pg 71

LAND CORNER RECORD
(RECTANGULAR SURVEYS)

RS-5680-11 (5/12/61)

T. 148 R. 25 5th Mer. N.F. Chippewa County Itasca State Minnesota
Sec Corner common to sections 4, 5, 8 and 9

EXISTING SURVEYS

Original Government Survey

Year surveyed 1875
Original monument Tan Post
(Wood post, stone, pile of stones, pipe, etc.)

Bearing Trees

Species	<u>Tan</u>	<u>Spruce</u>	<u>Spruce</u>	<u>Spruce</u>
Diameter	<u>6"</u>	<u>5"</u>	<u>8"</u>	<u>5"</u>
Bearing	<u>N73 E</u>	<u>N53 W</u>	<u>S17 W</u>	<u>S48 E</u>
Distance	<u>30 Lks</u>	<u>15 Lks</u>	<u>30 Lks</u>	<u>25 Lks</u>

Original Evidence Found

Year of search _____ By _____
Monument found _____

Original Bearing Trees Found

Species _____
Diameter _____
Bearing _____
Distance _____

Subsequent Corner Restoration

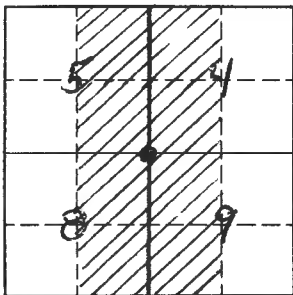
Year surveyed 1922 By K. K. Russell
Where filed or recorded _____
Monument _____
(Original, concrete post, iron rod, etc.)

Evidence of Subsequent Corner Restoration Found

Year of search _____ By _____

Bearing Trees, Reference Objects

Species	<u>Tan stp</u>	<u>Tan stp</u>	<u>Spruce stp</u>	<u>Spruce stp</u>
Diameter	<u>10"</u>	<u>10"</u>	<u>10"</u>	<u>6"</u>
Bearing	<u>S62 E</u>	<u>N24 E</u>	<u>N63 1/2 E</u>	<u>S33 W</u>
Distance	<u>42.0'</u>	<u>58.0'</u>	<u>19.3'</u>	<u>55.0'</u>



Sketch

○ Corner ▨ F.S. Land

Relation of Evidence to Record Features Along Section Lines

Section line to sections _____
 Object _____
 Record distance _____
 Measured distance _____

Other Evidence

Describe evidence of use and occupation such as roads, fences, clearings, timber cutting lines, plantations, etc.. Cite source of testimony if any.

Road has obliterated Corner E accessories.

At time of search:

1. Did you have the record description?

Yes X No _____

2. How was search area located?

Pacing, chaining, photos, maps

etc. Chaining photo
Maps

3. Man hours spent in search 1

4. Do you think additional search might

recover evidence? Yes _____ No _____

Perpetuation Record

Monument and accessories established. Include brief description of area. _____

Certified corner restoration certificate prepared: Yes _____ No _____

Filed in county records of _____ Date _____ County Document No. _____

5. Signature _____ Identified on aerial photo No. _____ Which is filed at _____

T. 148 R. 25 Mer. N.F. Chippewa County Itasca State MINNESOTA
Quarter Corner common to sections 4, 9 and _____

EXISTING SURVEYS

Original Government Survey

Year surveyed _____

Original monument _____
(Wood post, stone, pile of stones, pipe, etc.)

Bearing Trees

Species _____

Diameter _____

Bearing _____

Distance _____

Subsequent Corner Restoration

Year surveyed _____ By _____

Where filed or recorded _____

Monument _____
(Original, concrete post, iron rod, etc.)

Bearing Trees, Reference Objects

Species _____

Diameter _____

Bearing _____

Distance _____

Original Evidence Found

Year of search _____ By _____

Monument found _____

Original Bearing Trees Found

Species _____

Diameter _____

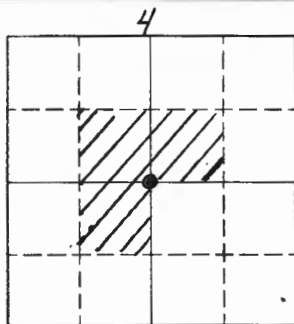
Bearing _____

Distance _____

Evidence of Subsequent Corner Restoration Found

Year of search _____ By _____

See Corner Affidavit



Sketch

○ Corner ▨ F.S. Land

Relation of Evidence to Record Features Along Section Lines

Section line to sections _____
 Object _____
 Record distance _____
 Measured distance _____

Other Evidence

Describe evidence of use and occupation such as roads, fences, clearings, timber cutting lines, plantations, etc.. Cite source of testimony if any. _____

At time of search:

1. Did you have the record description?

Yes _____ No _____

2. How was search area located?

Pacing, chaining, photos, maps,
 etc. _____

3. Man hours spent in search _____

4. Do you think additional search might
 recover evidence? Yes _____ No _____

5. Signature _____

Perpetuation Record

Monument and accessories established. Include brief description of area. *Set a*
6" dia 5' Long Cylindrical Concrete Monument
Capped w/a bronze tablet stamped.

<i>Fam</i>	<i>Birch</i>	<i>Cedar Post</i>	<i>T 148 N R 25 W</i>
<i>10"</i>	<i>6"</i>	<i>4' x 4' x 6.5'</i>	<i>1/4 54</i>
<i>N 74° W</i>	<i>N 8 1/2° E</i>	<i>East</i>	<i>1/4 59</i>
<i>82.2'</i>	<i>20.0'</i>	<i>3.3'</i>	<i>1961</i>
			<i>RLS NO 3628</i>

Certified corner restoration certificate prepared: Yes No _____

Filed in county records of *Itasca* Date *1961* County Document No. _____

Identified on aerial photo No. _____ Which is filed at _____

T. 148 R. 25 Mer. N.F. Chippewa County Itasca State Minnesota
East 1/6 Corner common to sections 4, 9 and

EXISTING SURVEYS

Original Government Survey

Year surveyed _____
 Original monument _____
(Wood post, stone, pile of stones, pipe, etc.)

Bearing Trees

Species _____
 Diameter _____
 Bearing _____
 Distance _____

Subsequent Corner Restoration

Year surveyed _____ By _____
 Where filed or recorded _____
 Monument _____
(Original, concrete post, iron rod, etc.)

Bearing Trees, Reference Objects

Species _____
 Diameter _____
 Bearing _____
 Distance _____

Original Evidence Found

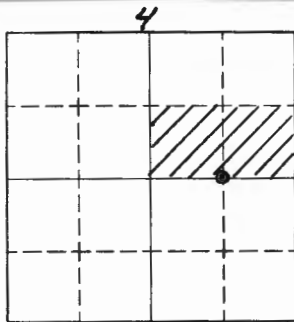
Year of search _____ By _____
 Monument found _____

Original Bearing Trees Found

Species _____
 Diameter _____
 Bearing _____
 Distance _____

Evidence of Subsequent Corner Restoration Found

Year of search _____ By _____
See Corner Affidavit



Sketch

○ Corner ▨ F.S. Land

Relation of Evidence to Record Features Along Section Lines

Section line to sections -----
 Object -----
 Record distance -----
 Measured distance -----

Other Evidence

Describe evidence of use and occupation such as roads, fences, clearings, timber cutting lines, plantations, etc.. Cite source of testimony if any. _____

At time of search:

1. Did you have the record description?

Yes _____ No _____

2. How was search area located?

Pacing, chaining, photos, maps,
 etc. _____

3. Man hours spent in search _____

4. Do you think additional search might
 recover evidence? Yes _____ No _____

5. Signature _____

Perpetuation Record

Monument and accessories established. Include brief description of area. Set a
2" dia 5' long gal. wrought iron pipe filled w/
concrete & capped w/a 3" dia tablet stamped

BLK Spruce 5"	BLK Spruce 5"	BLK Spruce 7"	+ 148 N E 1/6	R 25 W 34 59
N 67° E 14.4'	N 36° W 9.2'	S 23° E 7.0'		1961
				RLS NO. 3628

Certified corner restoration certificate prepared: Yes No _____

Filed in county records at Itasca Date 1961 County Document No. _____

Identified on aerial photo No. _____ Which is filed at _____

T. 148 R. 25 Mer. N.F. Chippewa County Hasca State Minnesota
Section Corner common to sections 3, 4, 9 and 10

EXISTING SURVEYS

Original Government Survey

Year surveyed _____
 Original monument _____
(Wood post, stone, pile of stones, pipe, etc.)

Bearing Trees

Species _____
 Diameter _____
 Bearing _____
 Distance _____

Subsequent Corner Restoration

Year surveyed _____ By _____
 Where filed or recorded _____
 Monument _____
(Original, concrete post, iron rod, etc.)

Bearing Trees, Reference Objects

Species _____
 Diameter _____
 Bearing _____
 Distance _____

Original Evidence Found

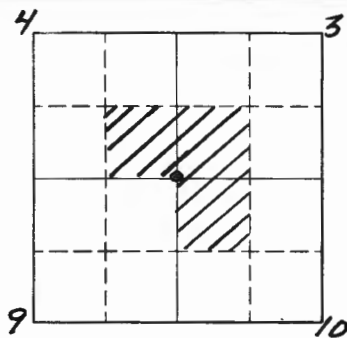
Year of search _____ By _____
 Monument found _____

Original Bearing Trees Found

Species _____
 Diameter _____
 Bearing _____
 Distance _____

Evidence of Subsequent Corner Restoration Found

Year of search _____ By _____
See Corner AFFIDAVIT



Sketch

○ Corner ▨ F.S. Land

Relation of Evidence to Record Features Along Section Lines

Section line to sections _____
 Object _____
 Record distance _____
 Measured distance _____

Other Evidence

Describe evidence of use and occupation such as roads, fences, clearings, timber cutting lines, plantations, etc.. Cite source of testimony if any. _____

At time of search:

1. Did you have the record description?

Yes _____ No _____

2. How was search area located?

Pacing, chaining, photos, maps,
 etc. _____

3. Man hours spent in search _____

4. Do you think additional search might
 recover evidence? Yes _____ No _____

5. Signature _____

Perpetuation Record

Monument and accessories established. Include brief description of area. Set a 2" inside dia 5' long gal wrought iron pipe filled w/ concrete & capped w/a 3" bronze tablet

<u>Elm</u>	<u>Elm</u>	<u>Cedar</u>	<u>Cedar Post</u>	<u>T 148N</u>	<u>R 25W</u>
<u>8"</u>	<u>7"</u>	<u>6"</u>	<u>4" x 4" x 6.5'</u>	<u>54</u>	<u>53</u>
<u>S24°E</u>	<u>S83°E</u>	<u>S58°W</u>	<u>N36°W</u>	<u>59</u>	<u>510</u>
<u>13.65'</u>	<u>23.05'</u>	<u>78.15'</u>	<u>3.6'</u>	<u>1961</u>	
<u>RLB NO 3628</u>					

Certified corner restoration certificate prepared: Yes No _____

Filed in county records at Itasca Date 1961 County Document No. _____

Identified on aerial photo No. _____ Which is filed at _____

Index No. E-15
(Alphabetical - Numerical)

Bk 1 Pg 50

LAND CORNER RECORD
(RECTANGULAR SURVEYS)

RS-5680-11 (5/12/81)

T. 148 R. 25 5th Mer. N.F. Chippewa County Itasca State Minnesota
4 Cor Corner common to sections 3, 10 and _____

EXISTING SURVEYS

Original Government Survey

Year surveyed 1875
Original monument tan Post
(Wood post, stone, pile of stones, pipe, etc.)

Bearing Trees

Species tan Fir
Diameter 10" 7"
Bearing S 84 E North
Distance 12 LKS 16 LKS

Original Evidence Found

Year of search _____ By _____
Monument found _____

Original Bearing Trees Found

Species _____
Diameter _____
Bearing _____
Distance _____

Subsequent Corner Restoration

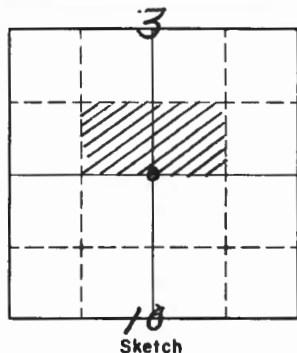
Year surveyed _____ By _____
Where filed or recorded _____
Monument _____
(Original, concrete post, iron rod, etc.)

Evidence of Subsequent Corner Restoration Found

Year of search _____ By _____

Bearing Trees, Reference Objects

Species _____
Diameter _____
Bearing _____
Distance _____



Sketch

○ Corner ▨ F.S. Land

Relation of Evidence to Record Features Along Section Lines

Section line to sections _____
 Object _____
 Record distance _____
 Measured distance _____

Other Evidence

Describe evidence of use and occupation such as roads, fences, clearings, timber cutting lines, plantations, etc.. Cite source of testimony if any. Found F.S.

Poster from 1935 on a 14" Black Ash at 14 Cor. Corner.

At time of search:

1. Did you have the record description?

Yes X No _____

2. How was search area located?

Pacing, chaining, photos, maps,
 etc. Chaining, Photos
Maps

3. Man hours spent in search 2

4. Do you think additional search might

recover evidence? Yes _____ No _____

5. Signature _____

Perpetuation Record

Monument and accessories established. Include brief description of area. _____

Certified corner restoration certificate prepared: Yes _____ No _____

Filed in county records at _____ Date _____ County Document No. _____

Identified on aerial photo No. _____ Which is filed at _____

T. 148 R. 25 5TH Mer. N.F. CHIPPEWA County ITASCA State MINN
SEC COA Corner common to sections 1, 2, 11 and 12

EXISTING SURVEYS

Original Government Survey
 Year surveyed 1875
 Original monument CEGAR POST 4x5
(Wood post, stone, pile of stones, pipe, etc.)

Species	Bearing Trees			
	FIR	CEDAR	ASPEN	SPRUCE
Diameter	6"	9"	12"	8"
Bearing	NSOW	N38E	S15W	S70E
Distance	18 LKS	25 LKS	10 LKS	20 LKS

Subsequent Corner Restoration
 Year surveyed 1967 By ITASCA CO. SURVEYOR
 Where filed or recorded ITASCA COUNTY
 Monument CO. MON.
(Original, concrete post, iron rod, etc.)

Species	Bearing Trees, Reference Objects		
	BIRCH	BIRCH	BASSWOOD
Diameter	6"	7"	6"
Bearing	NORTH	S42°W	S72°E
Distance	43.1	7.62	37.99

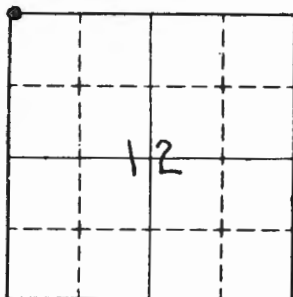
Original Evidence Found
 Year of search 1961 By U.S.F.S.
 Monument found NONE

Species	Original Bearing Trees Found		
Diameter			
Bearing			
Distance			

Evidence of Subsequent Corner Restoration Found
 Year of search 1989 By KOVANEN & OSUFSEN
FOUND COUNTY MON. AND 1967 B.T.'S

NOTE: MEAS. FROM MON. TO BASSWOOD BY
SAME AS ON TAG ON TREE. NOT MATCH-
ING RECORD TIES

Species	Bearing Trees, Reference Objects		
	BIRCH	BIRCH	BASSWOOD
Diameter	10"	8"	10"
Bearing	S42°W	N	S72°E
Distance	7.58	43.00	28.00



Sketch

○ Corner ▨ F.S. Land

Relation of Evidence to Record Features Along Section Lines

Section line to sections _____
 Object _____
 Record distance _____
 Measured distance _____

Other Evidence

Describe evidence of use and occupation such as roads, fences, clearings, timber cutting lines, plantations, etc.. Cite source of testimony if any. _____

At time of search:

1. Did you have the record description?

Yes No _____

2. How was search area located?

Pacing, chaining, photos, maps, etc. TRAVERSE & TIES

3. Man hours spent in search 2

4. Do you think additional search might recover evidence? Yes _____ No

5. Signature WCO

Perpetuation Record

Monument and accessories established. Include brief description of area. _____
CO. MON. IN PLACE IN GOOD CONDITION. REWITNESSED COR.
USING TWO 1967 CO. BEARING TREES AND ADDING TWO
ADDITIONAL BEARING TREES AND USFS SIGN POST -
BASSWOOD 8" S72E 28.24, BIRCH 8" S42W 7.99, OAK
5" S83W 37.23, W. SPRUCE 9" N10W 54.02, SIGN
POST 3' WEST.

Certified corner restoration certificate prepared: Yes No _____

Filed in county records at ITASCA Date _____ County Document No. _____

Identified on aerial photo No. _____ Which is filed at _____

Index No. E-23
(Alphabetical-Numerical)

LAND CORNER RECORD
(RECTANGULAR SURVEYS)

RD-7150-4 (Rev. 6/13/67)
GPO 802-127

T. 148 N R. 25W 5TH Mer. N.F. CHIPPEWA County ITASCA State MN
1/4 Corner common to sections 12 and 1

EXISTING SURVEYS

Original Government Survey

Year surveyed 1875

Original monument CEDAR POST 3 1/2 x 4 1/2
(Wood post, stone, pile of stones, pipe, etc.)

Bearing Trees

Species	<u>BIRCH</u>	<u>BIRCH</u>
Diameter	<u>8"</u>	<u>10"</u>
Bearing	<u>NSE</u>	<u>S11W</u>
Distance	<u>11 LKS</u>	<u>18 LKS</u>

Original Evidence Found

Year of search _____ By _____

Monument found _____

Original Bearing Trees Found

Species	_____	_____
Diameter	_____	_____
Bearing	_____	_____
Distance	_____	_____

Subsequent Corner Restoration

Year surveyed 1967 By ITASCA CO SURVEYOR

Where filed or recorded ITASCA Co.

Monument COUNTY MONUMENT
(Original, concrete post, iron rod, etc.)

Evidence of Subsequent Corner Restoration Found

Year of search 1988 By K+O

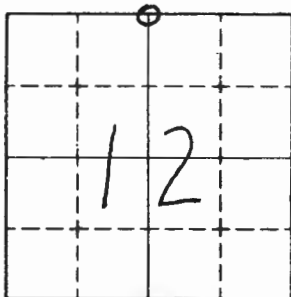
FOUND COUNTY MONUMENT

Bearing Trees, Reference Objects

Species	<u>BIRCH</u>	<u>BIRCH</u>
Diameter	<u>7"</u>	<u>5"</u>
Bearing	<u>N20W</u>	<u>S46E</u>
Distance	<u>11.22</u>	<u>18.69</u>

Bearing Trees, Reference Objects

<u>BIRCH</u>	<u>BIRCH</u>
<u>8"</u>	<u>6"</u>
<u>N20W</u>	<u>S46E</u>
<u>11.71</u>	<u>18.78</u>



Sketch

○ Corner ▨ F.S. Land

Relation of Evidence to Record Features Along Section Lines

Section line to sections _____
 Object _____
 Record distance _____
 Measured distance _____

Other Evidence

Describe evidence of use and occupation such as roads, fences, clearings, timber cutting lines, plantations, etc.. Cite source of testimony if any. _____

At time of search:

1. Did you have the record description?

Yes No _____

2. How was search area located?

Pacing, chaining, photos, maps,
 etc. TRAVEL

3. Man hours spent in search 2

4. Do you think additional search might recover evidence? Yes _____ No

5. Signature WCO

Perpetuation Record

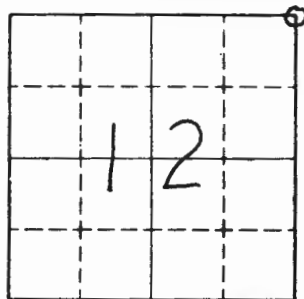
Monument and accessories established. Include brief description of area. _____
SIGN POST 3' ± WEST OF CORNER, COUNTY MONUMENT FOUND IN GOOD CONDITION, REUSED BOTH BIRCH BEARING TREES AND ADDED A 5" MAPLE, N21° E A DISTANCE OF 19.12' FROM CORNER.

MONUMENT LOCATED ON A SMALL BIRCH RIDGE ON THE EDGE OF A CLEARCUT.

Certified corner restoration certificate prepared: Yes No _____

Filed in county records at ITASCA Date _____ County Document No. _____

Identified on aerial photo No. _____ Which is filed at _____



Sketch

○ Corner F.S. Land

Relation of Evidence to Record Features Along Section Lines

Section line to sections _____
 Object _____
 Record distance _____
 Measured distance _____

Other Evidence

Describe evidence of use and occupation such as roads, fences, clearings, timber cutting lines, plantations, etc.. Cite source of testimony if any. Nov 9, 1988

Found county monument in ditch west of S. 1/4 Sec 36

At time of search:

1. Did you have the record description?

Yes No _____

2. How was search area located?

Pacing, chaining, photos, maps, etc. TIMMERS & TIOS

3. Man hours spent in search 2

4. Do you think additional search might recover evidence? Yes _____ No

5. Signature WCO

Perpetuation Record

Monument and accessories established. Include brief description of area. Feb 5, 1989
Co. man in ditch .4 underground

Birch	Basswood	Aspen	Birch	Sign post
8"	8"	5"	9"	
N46°W	S42°W	N66°W	S28°W	West
96.12	95.59	63.08	129.71	37'

(1967 L&BT) (1967 L.B.T.) (1989 Kfo) (1989 Kfo)

Certified corner restoration certificate prepared: Yes No _____

Filed in county records at TASCA Date _____ County Document No. _____

Identified on aerial photo No. _____ Which is filed at _____

Index No. E-F-7
(Alphabetical - Numerical)

LAND CORNER RECORD
(RECTANGULAR SURVEYS)

RS-5880-11 (5/12/81)

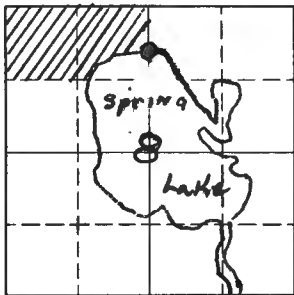
T. 148 R. 25 5th Mer. N.F. Chippewa County Itasca State Minnesota
S.M.C. North Bank Corner common to sections 8 and _____

EXISTING SURVEYS

Original Government Survey	Original Evidence Found
Year surveyed _____	Year of search _____ By _____
Original monument _____ <small>(Wood post, stone, pile of stones, pipe, etc.)</small>	Monument found _____
Bearing Trees	Original Bearing Trees Found
Species _____	Species _____
Diameter _____	Diameter _____
Bearing _____	Bearing _____
Distance _____	Distance _____

Subsequent Corner Restoration	Evidence of Subsequent Corner Restoration Found
Year surveyed <u>1918</u> By <u>P.C. Warner</u>	Year of search _____ By _____
Where filed or recorded _____	_____
Monument <u>Iron Monument</u> <small>(Original, concrete post, iron rod, etc.)</small>	_____
_____	_____
_____	_____

Bearing Trees, Reference Objects			
Species	<u>Tan</u>	<u>Cedar</u>	<u>CEGAR</u>
Diameter	<u>12"</u>	<u>10"</u>	<u>14"</u>
Bearing	<u>N47W</u>	<u>N38E</u>	<u>N17W</u>
Distance	<u>42.0'</u>	<u>50.7'</u>	<u>64.5'</u>
			<u>B.G. Lead</u>
			<u>5"</u>
			<u>N37E</u>
			<u>50.6'</u>



Sketch

○ Corner ▨ F.S. Land

Relation of Evidence to Record Features Along Section Lines

Section line to sections _____
 Object _____
 Record distance _____
 Measured distance _____

Other Evidence

Describe evidence of use and occupation such as roads, fences, clearings, timber cutting lines, plantations, etc.. Cite source of testimony if any. _____

At time of search:

1. Did you have the record description?

Yes X No _____

2. How was search area located?

Pacing, chaining, photos, maps,

etc. Chaining photo

Maps

3. Man hours spent in search 2

4. Do you think additional search might

recover evidence? Yes _____ No _____

5. Signature _____

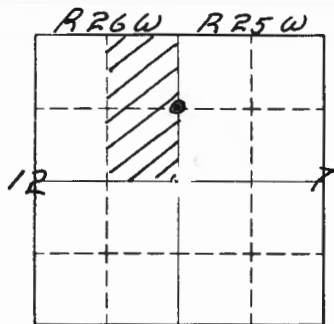
Perpetuation Record

Monument and accessories established. Include brief description of area. _____

Certified corner restoration certificate prepared: Yes _____ No _____

Filed in county records at _____ Date _____ County Document No. _____

Identified on aerial photo No. _____ Which is filed at _____



Sketch

○ Corner ▨ F.S. Land

Relation of Evidence to Record Features Along Section Lines

Section line to sections _____
 Object _____
 Record distance _____
 Measured distance _____

Other Evidence

Describe evidence of use and occupation such as roads, fences, clearings, timber cutting lines, plantations, etc.. Cite source of testimony if any. _____

At time of search:

1. Did you have the record description?

Yes _____ No _____

2. How was search area located?

Pacing, chaining, photos, maps, etc. _____

3. Man hours spent in search _____

4. Do you think additional search might recover evidence? Yes _____ No _____

5. Signature _____

Perpetuation Record

Monument and accessories established. Include brief description of area. Set a 2"
inside dia 5' Long gal. wrought iron pipe Filled w/
Concrete & Capped w/ a 3" dia tablet Stamped

Oak	Maple	Cedar Post	R26W R25W
7"	4"	4" x 4" x 6.5'	N 1/16
S 60 1/2° E	N 29 1/2° W	South	S 12 S 7
10.0'	14.77'	3.5'	1961
			RLS NO 3628

Certified corner restoration certificate prepared: Yes No _____

Filed in county records at Itasca Date 1961 County Document No. _____

Identified on aerial photo No. _____ Which is filed at _____

Index No. F-2
(Alphabetical - Numerical)Copy to Merrill
Book #3
Page #12
5thLAND CORNER RECORD
(RECTANGULAR SURVEYS)R9-7150-4 (Rev. 6/13/67)
GPO 802-127

5

T. 140 R. 25 Mer. N.F. Chippewa County Itasca State Minnesota
NW 1/4 Corner common to sections 7 and _____

EXISTING SURVEYS

Original Government Survey

Year surveyed _____
Original monument _____
(Wood post, stone, pile of stones, pipe, etc.)

Bearing Trees

Species _____
Diameter _____
Bearing _____
Distance _____

Subsequent Corner Restoration

Year surveyed 1961 By U.S.F.S.
Where filed or recorded _____
Monument 2" Iron pipe w/ Brass Cap.
(Original, concrete post, iron rod, etc.)

Bearing Trees, Reference Objects

Species Maple Maple _____
Diameter 4" 4" _____
Bearing S55°W S39E _____
Distance 20.7 51.9' _____

Original Evidence Found

Year of search _____ By _____
Monument found _____

Original Bearing Trees Found

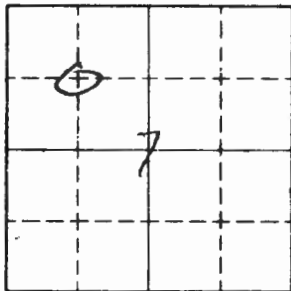
Species _____
Diameter _____
Bearing _____
Distance _____

Evidence of Subsequent Corner Restoration Found

Year of search 1981 By R. Olase.
monument in place & good condition

Bearing Trees, Reference Objects

Species R. Maple Maple _____
Diameter 6" 7" _____
Bearing S55°W S39E _____
Distance 20.7 51.9 _____



Sketch

○ Corner ▨ F.S. Land

Relation of Evidence to Record Features Along Section Lines

F2

Section line to sections _____
 Object _____
 Record distance _____
 Measured distance _____

Other Evidence

Describe evidence of use and occupation such as roads, fences, clearings, timber cutting lines, plantations, etc.. Cite source of testimony if any. *Remnants of old fence line running to the N & S*

At time of search:

1. Did you have the record description?
 Yes _____ No _____

2. How was search area located?
 Pacing, chaining, photos, maps, etc. _____

3. Mon hours spent in search _____

4. Do you think additional search might recover evidence? Yes _____ No _____

5. Signature _____

Perpetuation Record

Monument and accessories established. Include brief description of area.
To bring this corner to standard I cut New BT

Birch	Birch	Steel post	steelpost
6"	9"	4"	8"
S20W	N4W	North	South
33.20'	42.56	5.6'	6.2'
NW 1/4	NW 1/4	w/sign	w/sign
57 BT	57 BT	54-2	54-2 & 54-9

*5/12/81
 Ronald Olson*

Certified corner restoration certificate prepared: Yes _____ No _____

Filed in county records of _____ Date _____ County Document No. _____

Identified on aerial photo No. _____ Which is filed at _____

Index No. F-3
(Alphabetical - Numerical)Copy to mar 2011
Book # 3
Page # 9
5thLAND CORNER RECORD
(RECTANGULAR SURVEYS)

R9-7150-4 (Rev. 6/13/67)

GPO 802-127

T. 148 R. 25
NC 1/16Mer. N.F. Chippewa County Itasca State Minnesota

Corner common to sections _____ and _____

EXISTING SURVEYS

Original Government Survey

Year surveyed _____
Original monument _____
(Wood post, stone, pile of stones, pipe, etc.)

Bearing Trees

Species _____
Diameter _____
Bearing _____
Distance _____

Subsequent Corner Restoration

Year surveyed 1961 By U.S.F.S.
Where filed or recorded _____
Monument 2" Iron pipe w/ Brass cap.
(Original, concrete post, iron rod, etc.)

Bearing Trees, Reference Objects

Species Elm Maple
Diameter 6" 7"
Bearing N 51° W S 81½ E
Distance 15.5 28.15

Original Evidence Found

Year of search _____ By _____
Monument found _____

Original Bearing Trees Found

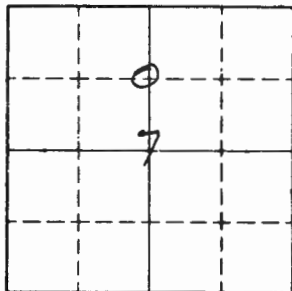
Species _____
Diameter _____
Bearing _____
Distance _____

Evidence of Subsequent Corner Restoration Found

Year of search 1981 By R. Olesen
Monument in place and good condition

Bearing Trees, Reference Objects

Species Elm Maple
Diameter 6" 9"
Bearing N 51° W S 81½ W
Distance 15.5 28.15



Sketch

○ Corner ▨ F.S. Land.

Relation of Evidence to Record Features Along Section Lines

F-3

Section line to sections _____
 Object _____
 Record distance _____
 Measured distance _____

Other Evidence

Describe evidence of use and occupation such as roads, fences, clearings, timber cutting lines, plantations, etc.. Cite source of testimony if any. _____

At time of search:

1. Did you have the record description?
 Yes _____ No _____

2. How was search area located?
 Pacing, chaining, photos, maps,
 etc. _____

3. Man hours spent in search _____

4. Do you think additional search might
 recover evidence? Yes _____ No _____

Perpetuation Record

Monument and accessories established. Include brief description of area.
To bring this corner to Standard I cut New BT's

Basswood steel post
5" 8"

553 E south
46.02' 7.7'

2N1/16 w/signs
57 BT 54-2854-9

5/12/81
Ronald Olson

Certified corner restoration certificate prepared: Yes _____ No _____

Filed in county records at _____ Date _____ County Document No. _____

Identified on aerial photo No. _____ Which is filed at _____

5. Signature _____

Index No. F-5
(Alphabetical - Numerical)

copy to map 5-1
Book #3
Page #33

LAND CORNER RECORD
(RECTANGULAR SURVEYS)

510
R9-7150-4 (Rev. 6/15/67)
GPO 802-127

T. 148 R. 25
N 1/4

Mer. N.F. Chippewa County Itasca State Minnesota
Corner common to sections 7 and 8

EXISTING SURVEYS

Original Government Survey

Year surveyed _____
Original monument _____
(Wood post, stone, pile of stones, pipe, etc.)

Bearing Trees

Species _____
Diameter _____
Bearing _____
Distance _____

Subsequent Corner Restoration

Year surveyed 1961 By U.S.F.S.
Where filed or recorded _____
Monument 2" Iron pipe w/Brass cap.
(Original, concrete post, iron rod, etc.)

Bearing Trees, Reference Objects

Species	<u>Maple</u>	<u>Maple</u>	<u>Maple</u>
Diameter	<u>4"</u>	<u>4"</u>	<u>6"</u>
Bearing	<u>S50W</u>	<u>S52 1/2 E</u>	<u>N17W</u>
Distance	<u>18.0'</u>	<u>27.6'</u>	<u>35.8'</u>

Original Evidence Found

Year of search _____ By _____
Monument found _____

Original Bearing Trees Found

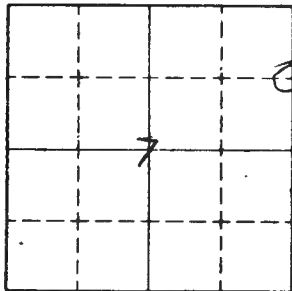
Species _____
Diameter _____
Bearing _____
Distance _____

Evidence of Subsequent Corner Restoration Found

Year of search 12-80 By G. Robertson
1981 R.O. as
Monument in place and good condition

Bearing Trees, Reference Objects

Species	<u>Maple</u>	<u>Maple</u>	<u>Maple</u>
Diameter	<u>3"</u>	<u>8"</u>	<u>7"</u>
Bearing	<u>S50W</u>	<u>S52 1/2 E</u>	<u>N17W</u>
Distance	<u>18.0</u>	<u>27.6</u>	<u>35.8'</u>



Sketch

○ Corner F.S. Land

Relation of Evidence to Record Features Along Section Lines

F-5

Section line to sections _____
 Object _____
 Record distance _____
 Measured distance _____

Other Evidence

Describe evidence of use and occupation such as roads, fences, clearings, timber cutting lines, plantations, etc.. Cite source of testimony if any. Old fence line runs South and East from corner

At time of search:

1. Did you have the record description?

Yes _____ No _____

2. How was search area located?

Pacing, chaining, photos, maps, etc. _____

3. Man hours spent in search _____

4. Do you think additional search might recover evidence? Yes _____ No _____

5. Signature _____

Perpetuation Record

Monument and accessories established. Include brief description of area. _____

Hard wood stand - Metal pipe

soak
steel post steel post
8" 8"

North East
5.0 5.3

w/signs w/sign
54-2854-9 54-2

5/13/91
Remond Oliver

Certified corner restoration certificate prepared: Yes _____ No _____

Filed in county records at _____ Date _____ County Document No. _____

Identified on aerial photo No. _____ Which is filed at _____

Index No. F-6
(Alphabetical - Numerical)

copy to Marcell
Book #2
Page #67

LAND CORNER RECORD
(RECTANGULAR SURVEYS)

50,
 R9-7150-4 (Rev. 6/13/67)
 GPO 802-127

T. 148 R. 25 Mer. N.F. Chippewa County Itasca State Minnesota
NW. 1/16 Corner common to sections 8 and _____

EXISTING SURVEYS

Original Government Survey

Year surveyed _____
 Original monument _____
(Wood post, stone, pile of stones, pipe, etc.)

Bearing Trees

Species _____
 Diameter _____
 Bearing _____
 Distance _____

Subsequent Corner Restoration

Year surveyed 1961 By U.S.F.S.
 Where filed or recorded _____
 Monument 6" Concrete w/ Brass cap.
(Original, concrete post, iron rod, etc.)

Bearing Trees, Reference Objects

Species	<u>Birch</u>	<u>Birch</u>	<u>Cedar Post</u>
Diameter	<u>13"</u>	<u>9"</u>	<u>4" x 4"</u>
Bearing	<u>N60W</u>	<u>N33E</u>	<u>East</u>
Distance	<u>17.25'</u>	<u>24.25'</u>	<u>2.65'</u>

Original Evidence Found

Year of search _____ By _____
 Monument found _____

Original Bearing Trees Found


Species _____
 Diameter _____
 Bearing _____
 Distance _____

Evidence of Subsequent Corner Restoration Found

Year of search 12-87 By G. Robert St
1961 R. Oleson
Monument in place and good
condition

Bearing Trees, Reference Objects

Species	<u>Birch</u>	<u>Birch</u>	<u>Cedar Post</u>
Diameter	<u>12"</u>	<u>15"</u>	<u>4" x 4"</u>
Bearing	<u>N33E</u>	<u>N60W</u>	<u>East</u>
Distance	<u>24.25'</u>	<u>17.25'</u>	<u>2.6'</u>



Sketch

○ Corner ▨ F.S. Land

Relation of Evidence to Record Features Along Section Lines

F-6

Section line to sections _____
 Object _____
 Record distance _____
 Measured distance _____

Other Evidence

Describe evidence of use and occupation such as roads, fences, clearings, timber cutting lines, plantations, etc.. Cite source of testimony if any. _____

At time of search:

1. Did you have the record description?

Yes _____ No _____

2. How was search area located?

Pacing, chaining, photos, maps,
 etc. _____

3. Man hours spent in search _____

4. Do you think additional search might
 recover evidence? Yes _____ No _____

5. Signature _____

Perpetuation Record

Monument and accessories established. Include brief description of area.

To bring this corner to standard I cut New BT

Spruce Steel post
17" 8"

N 81W West
67.05 7.6'

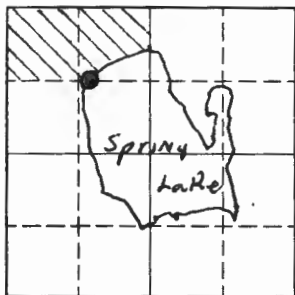
NW 1/4 w/signs
S 8-BT 54-2 & 54-9

5/13/81
Ronald Olson

Certified corner restoration certificate prepared: Yes _____ No _____

Filed in county records at _____ Date _____ County Document No. _____

Identified on aerial photo No. _____ Which is filed at _____



Sketch

○ Corner ▨ F.S. Land

Relation of Evidence to Record Features Along Section Lines

Section line to sections _____
 Object _____
 Record distance _____
 Measured distance _____

Other Evidence

Describe evidence of use and occupation such as roads, fences, clearings, timber cutting lines, plantations, etc.. Cite source of testimony if any. *This corner now falls in Spring Lake.*

At time of search:

1. Did you have the record description?

Yes X No _____

2. How was search area located?

Pacing, chaining, photos, maps,

etc. *Chaining, photos, Maps*

3. Man hours spent in search 1

4. Do you think additional search might recover evidence? Yes _____ No _____

5. Signature _____

Perpetuation Record

Monument and accessories established. Include brief description of area. _____

Certified corner restoration certificate prepared: Yes _____ No _____

Filed in county records at _____ Date _____ County Document No. _____

Identified on aerial photo No. _____ Which is filed at _____

T. 14B R. 25 Mer. N.F. Chippewa County Itasca State Minnesota
Center North 1/6 Corner common to sections 9 and _____

EXISTING SURVEYS

Original Government Survey

Year surveyed _____
 Original monument _____
(Wood post, stone, pile of stones, pipe, etc.)

Bearing Trees

Species _____
 Diameter _____
 Bearing _____
 Distance _____

Subsequent Corner Restoration

Year surveyed _____ By _____
 Where filed or recorded _____
 Monument _____
(Original, concrete post, iron rod, etc.)

Bearing Trees, Reference Objects

Species _____
 Diameter _____
 Bearing _____
 Distance _____

Original Evidence Found

Year of search _____ By _____
 Monument found _____

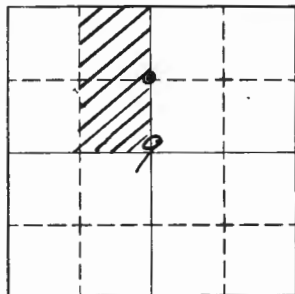
Original Bearing Trees Found

Species _____
 Diameter _____
 Bearing _____
 Distance _____

Evidence of Subsequent Corner Restoration Found

Year of search _____ By _____

See Corner Affidavit



Sketch

○ Corner ▨ F.S. Land

Relation of Evidence to Record Features Along Section Lines

Section line to sections _____
 Object _____
 Record distance _____
 Measured distance _____

Other Evidence

Describe evidence of use and occupation such as roads, fences, clearings, timber cutting lines, plantations, etc.. Cite source of testimony if any. _____

At time of search:

1. Did you have the record description?

Yes _____ No _____

2. How was search area located?

Pacing, chaining, photos, maps,
 etc. _____

3. Man hours spent in search _____

4. Do you think additional search might
 recover evidence? Yes _____ No _____

5. Signature _____

Perpetuation Record

Monument and accessories established. Include brief description of area. Set a
6" dia 5' long cylindrical concrete monument
capped w/a 3" dia bronze tablet stamped

Oak	Oak	Cedar Post	T 148 N, R 25 W
10"	10"	4" x 4" x 6 1/2'	N 1/4 S 39
N 24° W	S 51° W	North	1961
18.45'	64.35'	4.5'	R.L.S. NO. 3628

Certified corner restoration certificate prepared: Yes No _____

Filed in county records at Itasca Date 1961 County Document No. _____

Identified on aerial photo No. _____ Which is filed at _____

T. 148 R. 25 Mer. N.F. Chippewa County Itasca State Minnesota
North 1/16 Corner common to sections 9 10 and _____

EXISTING SURVEYS

Original Government Survey

Year surveyed _____
 Original monument _____
(Wood post, stone, pile of stones, pipe, etc.)

Bearing Trees

Species _____
 Diameter _____
 Bearing _____
 Distance _____

Subsequent Corner Restoration

Year surveyed _____ By _____
 Where filed or recorded _____
 Monument _____
(Original, concrete post, iron rod, etc.)

Bearing Trees, Reference Objects

Species _____
 Diameter _____
 Bearing _____
 Distance _____

Original Evidence Found

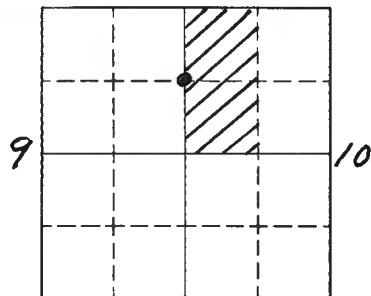
Year of search _____ By _____
 Monument found _____

Original Bearing Trees Found

Species _____
 Diameter _____
 Bearing _____
 Distance _____

Evidence of Subsequent Corner Restoration Found

Year of search _____ By _____
See Corner Affidavit



Sketch

○ Corner ▨ F.S. Land

Relation of Evidence to Record Features Along Section Lines

Section line to sections _____
 Object _____
 Record distance _____
 Measured distance _____

Other Evidence

Describe evidence of use and occupation such as roads, fences, clearings, timber cutting lines, plantations, etc.. Cite source of testimony if any. _____

At time of search:

1. Did you have the record description?

Yes _____ No _____

2. How was search area located?

Pacing, chaining, photos, maps,
 etc. _____

3. Man hours spent in search _____

4. Do you think additional search might
 recover evidence? Yes _____ No _____

5. Signature _____

Perpetuation Record

Monument and accessories established. Include brief description of area. *Set a 2" dia 5' Long gal. wrought iron pipe Filled w/ Concrete & Capped w/a 3" dia tablet stamped*

<i>ELM</i>	<i>Maple</i>	<i>Twin Maple</i>	<i>T148N R25W</i>
<i>18"</i>	<i>6"</i>	<i>7"</i>	<i>N 1/4</i>
<i>N 89° E</i>	<i>S 13° W</i>	<i>N 67 1/2° W</i>	<i>S 9 / S 10</i>
<i>38.55'</i>	<i>21.65'</i>	<i>47.7'</i>	<i>1961</i>
			<i>RLS. NO. 3628</i>

Certified corner restoration certificate prepared: Yes No _____

Filed in county records at *Itasca* Date *1961* County Document No. _____

Identified on aerial photo No. _____ Which is filed at _____

Index No. F-16
(Alphabetical - Numerical)

LAND CORNER RECORD
(RECTANGULAR SURVEYS)

R9-7150-4 (Rev. 6/13/67)
GPO 802-127

T. 148 N R. 25W
NE 1/4

5th Mer. N.F. Chippewa County Itasca

State Minnesota
Corner common to sections 10 and _____

EXISTING SURVEYS

Original Government Survey

Year surveyed _____
Original monument _____
(Wood post, stone, pile of stones, pipe, etc.)

Bearing Trees

Species _____
Diameter _____
Bearing _____
Distance _____

Subsequent Corner Restoration

Year surveyed _____ By _____
Where filed or recorded _____
Monument _____
(Original, concrete post, iron rod, etc.)

Bearing Trees, Reference Objects

Species _____
Diameter _____
Bearing _____
Distance _____

Original Evidence Found

Year of search _____ By _____
Monument found _____

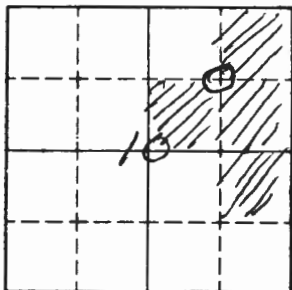
Original Bearing Trees Found

Species _____
Diameter _____
Bearing _____
Distance _____

Evidence of Subsequent Corner Restoration Found

Year of search _____ By _____

Bearing Trees, Reference Objects



Sketch

○ Corner ▨ F.S. Land

Relation of Evidence to Record Features Along Section Lines

Section line to sections _____
 Object _____
 Record distance _____
 Measured distance _____

Other Evidence

Describe evidence of use and occupation such as roads, fences, clearings, timber cutting lines, plantations, etc.. Cite source of testimony if any. _____

At time of search:

1. Did you have the record description?

Yes _____ No _____

2. How was search area located?

Pacing, chaining, photos, maps, etc. _____

3. Man hours spent in search _____

4. Do you think additional search might recover evidence? Yes _____ No _____

5. Signature _____

Perpetuation Record

Monument and accessories established. Include brief description of area.

I put up a F.S. L.P. on the South side of a 9" Ash marking approx 1/16 cor. run a blue line North & west of cor.

12/2/77
 Ronald Olson

Certified corner restoration certificate prepared: Yes _____ No _____

Filed in county records at _____ Date _____ County Document No. _____

Identified on aerial photo No. _____ Which is filed at _____

T. 148 R. 26-25 5th Mer. N.F. Chippewa County Itasca State Minnesota
Quarter Corner common to sections 12, 7 and

EXISTING SURVEYS

Original Government Survey

Year surveyed _____

Original monument _____
(Wood post, stone, pile of stones, pipe, etc.)

Bearing Trees

Species _____

Diameter _____

Bearing _____

Distance _____

Original Evidence Found

Year of search _____ By _____

Monument found _____

Original Bearing Trees Found

Species _____

Diameter _____

Bearing _____

Distance _____

Subsequent Corner Restoration

Year surveyed _____ By _____

Where filed or recorded _____

Monument _____
(Original, concrete post, iron rod, etc.)

Bearing Trees, Reference Objects

Species _____

Diameter _____

Bearing _____

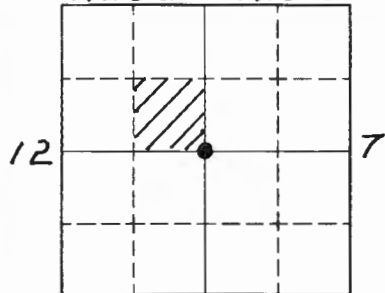
Distance _____

Evidence of Subsequent Corner Restoration Found

Year of search _____ By _____

See Corner Affidavit

R26W R25W



Sketch

○ Corner ▨ F.S. Land

Relation of Evidence to Record Features Along Section Lines

Section line to sections _____
 Object _____
 Record distance _____
 Measured distance _____

Other Evidence

Describe evidence of use and occupation such as roads, fences, clearings, timber cutting lines, plantations, etc.. Cite source of testimony if any. _____

At time of search:

1. Did you have the record description?

Yes _____ No _____

2. How was search area located?

Pacing, chaining, photos, maps,
 etc. _____

3. Man hours spent in search _____

4. Do you think additional search might
 recover evidence? Yes _____ No _____

5. Signature _____

Perpetuation Record

Monument and accessories established. Include brief description of area. Set a 6"
dia 5' Long cylindrical Concrete Mon. Capped w/a
3" dia bronze tablet stamped

			T148N
ELM	ELM	Oak	R26W 1/4 R25W
6"	8"	4"	
S3°E	S41°W	N51°W	S 12 S 7
22.85'	82.7	10.9'	1961
			R.L.S. NO. 3628

Certified corner restoration certificate prepared: Yes No _____

Filed in county records at Tasca Date 1961 County Document No. _____

Identified on aerial photo No. _____ Which is filed at _____

Index No. G-1
(Alphabetical - Numerical)LAND CORNER RECORD
(RECTANGULAR SURVEYS)R9-7150-4 (Rev. 6/13/67)
GPO 602-127T. 148 R. 25 5th Mer. N.F. Chippewa County ITASCA State MN
1/4 Corner common to sections 12 T148 R26 and 7148 R28

EXISTING SURVEYS

Original Government Survey

Year surveyed _____

Original monument _____
(Wood post, stone, pile of stones, pipe, etc.)

Bearing Trees

Species _____

Diameter _____

Bearing _____

Distance _____

Subsequent Corner Restoration

Year surveyed _____ By _____

Where filed or recorded _____

Monument _____
(Original, concrete post, iron rod, etc.)

Bearing Trees, Reference Objects

Species _____

Diameter _____

Bearing _____

Distance _____

Original Evidence Found

Year of search _____ By _____

Monument found _____

Original Bearing Trees Found

Species _____

Diameter _____

Bearing _____

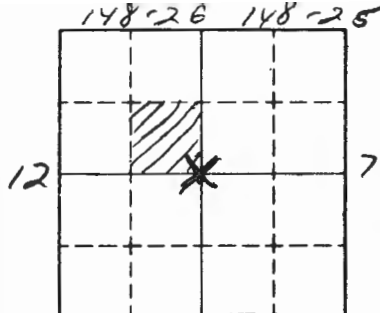
Distance _____

Evidence of Subsequent Corner Restoration Found

Year of search 11-28-75 By S. Morrison
Corner is a brass cap. B.T. is a 5" oak
Corner lies 10.9 ft. 55°E from BT. Another
bearing tree is an 8" elm. Corner lies
22.8 ft. N 3°W from BT. Another BT is
an 8" maple - Corner lies 82.7 ft N 41°E

Bearing Trees, Reference Objects

from BT. Corner is visible from
woods road.



Sketch

○ Corner ▨ F.S. Land

Relation of Evidence to Record Features Along Section Lines

Section line to sections _____

Object _____

Record distance _____

Measured distance _____

Other Evidence

Describe evidence of use and occupation such as roads, fences, clearings, timber cutting lines, plantations, etc.. Cite source of testimony if any. _____

At time of search:

1. Did you have the record description?

Yes _____ No X

2. How was search area located?

Pacing, chaining, photos, maps, etc. _____

3. Man hours spent in search 1

4. Do you think additional search might

recover evidence? Yes _____ No X

5. Signature _____

Perpetuation Record

Monument and accessories established. Include brief description of area. _____

Certified corner restoration certificate prepared: Yes _____ No _____

Filed in county records at _____ Date _____ County Document No. _____

Identified on aerial photo No. _____ Which is filed at _____

T. 148 R. 25 5th Mer. N.F. Chippewa County Itasca State Minnesota
West C 1/16 Corner common to sections 7 and _____

EXISTING SURVEYS

Original Government Survey

Year surveyed _____
 Original monument _____
(Wood post, stone, pile of stones, pipe, etc.)

Bearing Trees

Species _____
 Diameter _____
 Bearing _____
 Distance _____

Subsequent Corner Restoration

Year surveyed _____ By _____
 Where filed or recorded _____
 Monument _____
(Original, concrete post, iron rod, etc.)

Bearing Trees, Reference Objects

Species _____
 Diameter _____
 Bearing _____
 Distance _____

Original Evidence Found

Year of search _____ By _____
 Monument found _____

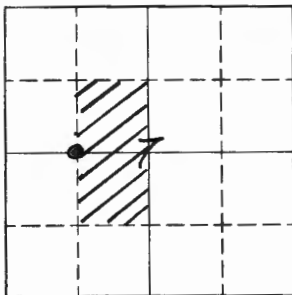
Original Bearing Trees Found

Species _____
 Diameter _____
 Bearing _____
 Distance _____

Evidence of Subsequent Corner Restoration Found

Year of search _____ By _____

See Corner Affidavit



Sketch

○ Corner ▨ F.S. Land

Relation of Evidence to Record Features Along Section Lines

Section line to sections _____
 Object _____
 Record distance _____
 Measured distance _____

Other Evidence

Describe evidence of use and occupation such as roads, fences, clearings, timber cutting lines, plantations, etc.. Cite source of testimony if any. _____

At time of search:

1. Did you have the record description?

Yes _____ No _____

2. How was search area located?

Pacing, chaining, photos, maps,
 etc. _____

3. Man hours spent in search _____

4. Do you think additional search might
 recover evidence? Yes _____ No _____

5. Signature _____

Perpetuation Record

Monument and accessories established. Include brief description of area. Set a
2" dia 5' Long gal. wrought iron pipe Filled w/
Concrete & Capped w/a 3" dia bronze tablet
stamped.

<u>Maple</u>	<u>Maple</u>	<u>T148N R25W</u>
<u>6"</u>	<u>5"</u>	<u>c w 1/6 c</u>
<u>S27°W</u>	<u>S31°E</u>	<u>57</u>
<u>102.25'</u>	<u>120.2'</u>	<u>1961</u>
		<u>ALS NO. 3628</u>

Certified corner restoration certificate prepared: Yes No _____

Filed in county records at Itasca Date 1961 County Document No. _____

Identified on aerial photo No. _____ Which is filed at _____

Index No. G-2
(Alphabetical - Numerical)

Copy to marcel
Book #3
Page #13

LAND CORNER RECORD
(RECTANGULAR SURVEYS)

R9-7150-4 (Rev. 6/13/67)
GPO 802-127

T. 148 N. R. 25 W. Mer. N.F. Chippewa County Itasca State Minnesota
Center West 1/16 Corner common to sections 7 end _____

EXISTING SURVEYS

Original Government Survey

Year surveyed _____

Original monument _____
(Wood post, stone, pile of stones, pipe, etc.)

Bearing Trees

Species _____

Diameter _____

Bearing _____

Distance _____

Original Evidence Found

Year of search _____ By _____

Monument found _____

Original Bearing Trees Found

Species _____

Diameter _____

Bearing _____

Distance _____

Subsequent Corner Restoration

Year surveyed 1961 By U.S.F.S.

Where filed or recorded _____

Monument 2" Iron pipe w/ brass cap.
(Original, concrete post, wood rod, etc.)

Evidence of Subsequent Corner Restoration Found

Year of search 1981 By R. Olesen

Monument in place and in good condition

Bearing Trees, Reference Objects

Species Maple Maple

Diameter 6" 5"

Bearing S27W S31E

Distance 102.25 120.2'

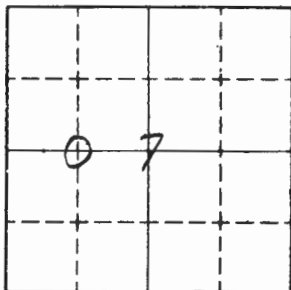
Bearing Trees, Reference Objects

Maple Maple

7" 7"

S27W S31E

102.25 120.2'



Sketch

○ Corner F.S. Land

Relation of Evidence to Record Features Along Section Lines

Section line to sections _____ 9-
 Object _____
 Record distance _____
 Measured distance _____

Other Evidence

Describe evidence of use and occupation such as roads, fences, clearings, timber cutting lines, plantations, etc.. Cite source of testimony if any.

*old fence line going North, South & West
 Monument sets in middle of muskeg swamp.*

At time of search:

1. Did you have the record description?
 Yes _____ No _____

2. How was search area located?
 Pacing, chaining, photos, maps,
 etc. _____

3. Man hours spent in search _____

4. Do you think additional search might
 recover evidence? Yes _____ No _____

5. Signature _____

Perpetuation Record

Monument and accessories established. Include brief description of area. _____

Set

Steel post steel post

*8" 8"
 North South
 3.7' 3.4'*

*4/3/90 4/5/90
 54-9 54-2 & 54-9*

*5/12/51
 Ronald Chan*

Certified corner restoration certificate prepared: Yes _____ No _____

Filed in county records at _____ Date _____ County Document No. _____

Identified on aerial photo No. _____ Which is filed at _____

Index No. G-3
(Alphabetical - Numerical)copy to parcel
Book: 3
Page: 18
5thLAND CORNER RECORD
(RECTANGULAR SURVEYS)R9-7160-4 (Rev. 6/13/67)
GPO 802-127T. 148 R. 25 Mer. N.F. Chippewa County Itasca State Minnesota
C 54 Corner common to sections 7 and _____

EXISTING SURVEYS

Original Government Survey

Year surveyed _____
Original monument _____
(Wood post, stone, pile of stones, pipe, etc.)

Bearing Trees

Species _____
Diameter _____
Bearing _____
Distance _____

Subsequent Corner Restoration

Year surveyed 1961 By USFS
Where filed or recorded _____
Monument 2" Iron w/ Brass cap.
(Original, concrete post, iron rod, etc.)

Bearing Trees, Reference Objects

Species Elm Cedar Post
Diameter 14" 4" x 4"
Bearing S 47° E North
Distance 64.25' 2.25'

Original Evidence Found

Year of search _____ By _____
Monument found _____

Original Bearing Trees Found

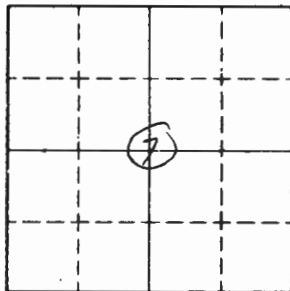
Species _____
Diameter _____
Bearing _____
Distance _____

Evidence of Subsequent Corner Restoration Found

Year of search 12-80 By G. Robertson
1981 P. Olason
Monument in place and good condition

Bearing Trees, Reference Objects

Species Elm Cedar Post
Diameter 15" 4" x 4"
Bearing S 47° E North
Distance 64.25' 2.35'



Sketch

○ Corner ▨ F.S. Land

Relation of Evidence to Record Features Along Section Lines

6-3

Section line to sections _____
 Object _____
 Record distance _____
 Measured distance _____

Other Evidence

Describe evidence of use and occupation such as roads, fences, clearings, timber cutting lines, plantations, etc.. Cite source of testimony if any. _____

At time of search:

1. Did you have the record description?

Yes _____ No _____

2. How was search area located?

Pacing, chaining, photos, maps, etc. _____

3. Man hours spent in search _____

4. Do you think additional search might recover evidence? Yes _____ No _____

5. Signature _____

Perpetuation Record

Monument and accessories established. Include brief description of area.

To bring this corner to standard I cut New BT-3

Ash 6"	Ash 4"	steel post 8'	Steel post 8'
S4W	S38W	East	North
54.40'	33.80'	4.0'	4.2'
<u>C11/4</u> S7BT	C1/4 S7BT	w/sign 54-2	w/sign 54-25549

*5/12/81
Ronald Ober*

Certified corner restoration certificate prepared: Yes _____ No _____

Filed in county records at _____ Date _____ County Document No. _____

Identified on aerial photo No. _____ Which is filed at _____

Index No. G-4
(Alphabetical - Numerical)

*Caps to mark 5" 17
Back #3
199*

LAND CORNER RECORD
(RECTANGULAR SURVEYS)

R9-7150-4 (Rev. 6/13/67) ⁵¹
GPO 802-127

T. 148 R. 25 Mer. N.F. Chippewa County Itesca State Minnesota
Center East 1/4 Corner common to sections 7 and _____

EXISTING SURVEYS

Original Government Survey

Year surveyed _____

Original monument _____
(Wood post, stone, pile of stones, pipe, etc.)

Bearing Trees

Species _____

Diameter _____

Bearing _____

Distance _____

Original Evidence Found

Year of search _____ By _____

Monument found _____

Original Bearing Trees Found

Species _____

Diameter _____

Bearing _____

Distance _____

Subsequent Corner Restoration

Year surveyed 1961 By U.S.F.S.

Where filed or recorded _____

Monument 2" Iron pipe w/Brass Cap.
(Original, concrete post, iron rod, etc.)

Evidence of Subsequent Corner Restoration Found

Year of search 12-80 By G. Robertson
1981 R. Olson

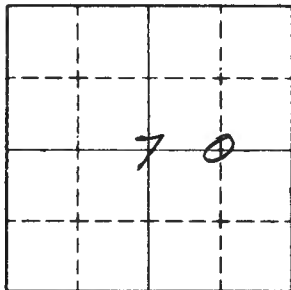
Monument in place and good condition

Bearing Trees, Reference Objects

Species	<u>Ash</u>	<u>Oak</u>
Diameter	<u>13"</u>	<u>18"</u>
Bearing	<u>N18°W</u>	<u>N83°E</u>
Distance	<u>50.3'</u>	<u>40.7'</u>

Bearing Trees, Reference Objects

Species	<u>B. Ash</u>	<u>Oak</u>
Diameter	<u>14"</u>	<u>21"</u>
Bearing	<u>N18°W</u>	<u>N83°E</u>
Distance	<u>50.3</u>	<u>40.7</u>



Sketch

○ Corner ▨ F.S. Land

Relation of Evidence to Record Features Along Section Lines

G-4

Section line to sections _____
 Object _____
 Record distance _____
 Measured distance _____

Other Evidence

Describe evidence of use and occupation such as roads, fences, clearings, timber cutting lines, plantations, etc.. Cite source of testimony if any. _____

At time of search:

1. Did you have the record description?

Yes _____ No _____

2. How was search area located?

Pacing, chaining, photos, maps, etc. _____

3. Man hours spent in search _____

4. Do you think additional search might recover evidence? Yes _____ No _____

5. Signature _____

Perpetuation Record

Monument and accessories established. Include brief description of area.

To bring this corner to Standard I cut New BT²

Ash 11"	Steel post 8"	Steel post 8"
N31W	West	South
36.54	6.5'	5.8'
CE 1/16	w/sign	w/sign
57BT	54-2554-9	54-2

5/12/81
 Ronald Oberer

Certified corner restoration certificate prepared: Yes _____ No _____

Filed in county records at _____ Date _____ County Document No. _____

Identified an aerial photo No. _____ Which is filed at _____

T. 148 R. 25 5th Mer. N.F. Chippewa County Itasca State Minnesota
East Center 1/6 Corner common to sections 7 and _____

EXISTING SURVEYS

Original Government Survey

Year surveyed _____
 Original monument _____
(Wood post, stone, pile of stones, pipe, etc.)

Bearing Trees

Species _____
 Diameter _____
 Bearing _____
 Distance _____

Subsequent Corner Restoration

Year surveyed _____ By _____
 Where filed or recorded _____
 Monument _____
(Original, concrete post, iron rod, etc.)

Bearing Trees, Reference Objects

Species _____
 Diameter _____
 Bearing _____
 Distance _____

Original Evidence Found

Year of search _____ By _____
 Monument found _____

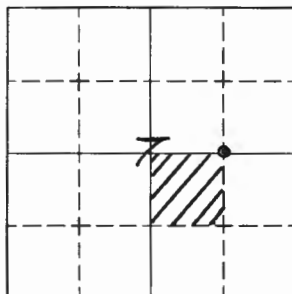
Original Bearing Trees Found

Species _____
 Diameter _____
 Bearing _____
 Distance _____

Evidence of Subsequent Corner Restoration Found

Year of search _____ By _____

See Corner AFFIDAVIT



Sketch

○ Corner ▨ F.S. Land

Relation of Evidence to Record Features Along Section Lines

Section line to sections -----
 Object -----
 Record distance -----
 Measured distance -----

Other Evidence

Describe evidence of use and occupation such as roads, fences, clearings, timber cutting lines, plantations, etc.. Cite source of testimony if any. _____

At time of search:

1. Did you have the record description?

Yes _____ No _____

2. How was search area located?

Pacing, chaining, photos, maps, etc. _____

3. Man hours spent in search _____

4. Do you think additional search might recover evidence? Yes _____ No _____

5. Signature _____

Perpetuation Record

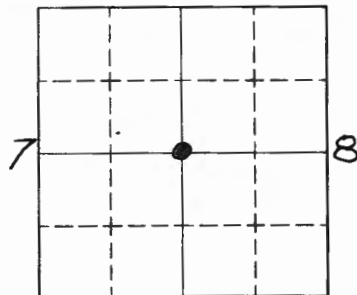
Monument and accessories established. Include brief description of area. Set a 2" inside dia 5' long galvanized wrought iron pipe Filled w/concrete & Capped w/a 3" dia tablet stamped

<u>Ash</u>	<u>Oak</u>	<u>T148N R25W</u>
<u>13"</u>	<u>18"</u>	<u>C E 1/4 C</u>
<u>N18°W</u>	<u>N93°E</u>	<u>S 7</u>
<u>50.3'</u>	<u>40.7'</u>	<u>1961</u>
		<u>ALS NO 3628</u>

Certified corner restoration certificate prepared: Yes No _____

Filed in county records at Itasca Date 1961 County Document No. _____

Identified on aerial photo No. _____ Which is filed at _____



Sketch

○ Corner ▨ F.S. Land

Relation of Evidence to Record Features Along Section Lines

Section line to sections _____
 Object _____
 Record distance _____
 Measured distance _____

Other Evidence

Describe evidence of use and occupation such as roads, fences, clearings, timber cutting lines, plantations, etc.. Cite source of testimony if any. _____

At time of search:

1. Did you have the record description?

Yes _____ No _____

2. How was search area located?

Pacing, chaining, photos, maps, etc. _____

3. Man hours spent in search _____

4. Do you think additional search might recover evidence? Yes _____ No _____

5. Signature _____

Perpetuation Record

Monument and accessories established. Include brief description of area. *Set a 6"*
dia. 5' Long cylindrical Concrete Mon. Capped w/a
3" dia bronze tablet stamped

<i>Maple</i>	<i>Maple</i>	<i>Maple</i>	<i>T148 N</i>	<i>R 25 W</i>
<i>13"</i>	<i>4"</i>	<i>5"</i>	<i>1/4</i>	
<i>S 83° W</i>	<i>N 40° W</i>	<i>N 75° E</i>	<i>S 7</i>	<i>1 S 8</i>
<i>15.65'</i>	<i>20.6'</i>	<i>17.2'</i>	<i>1961</i>	
			<i>A.L.S. NO. 3628</i>	

Certified corner restoration certificate prepared: Yes No _____

Filed in county records at *Itasca* Date *1961* County Document No. _____

Identified on aerial photo No. _____ Which is filed at _____

Index No. G-9
(Alphabetical - Numerical)LAND CORNER RECORD
(RECTANGULAR SURVEYS)

RS-5680-11 (5/12/61)

T. 148 R. 25 S. 5TH Mer. N.F. Chippewa County Itasca State Minnesota
Corner common to sections 8 and

EXISTING SURVEYS

Original Government Survey

Year surveyed 1875
Original monument Spruce Post
(Wood post, stone, pile of stones, pipe, etc.)

Bearing Trees

Species BLK PINE BLK PINE
Diameter 6" 8"
Bearing S82W S84E
Distance 6 LKS 25 LKS

Subsequent Corner Restoration

Year surveyed 1922 By KK. Russell
Where filed or recorded _____
Monument _____
(Original, concrete post, iron rod, etc.)

Bearing Trees, Reference Objects

Species DW. PINE DW. PINE
Diameter 7" 9"
Bearing S26W S53E
Distance 82.0' 32.8'

Original Evidence Found

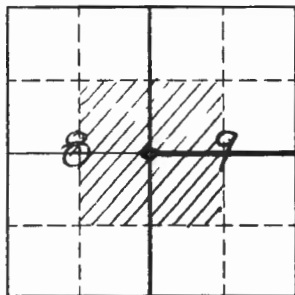
Year of search _____ By _____
Monument found _____

Original Bearing Trees Found

Species _____
Diameter _____
Bearing _____
Distance _____

Evidence of Subsequent Corner Restoration Found

Year of search _____ By _____



Sketch

○ Corner ▨ F.S. Land

At time of search:

1. Did you have the record description?

Yes X No _____

2. How was search area located?

Pacing, chaining, photos, maps,

etc. Maps photos
chaining

3. Man hours spent in search 2

4. Do you think additional search might

recover evidence? Yes _____ No _____

5. Signature _____

Relation of Evidence to Record Features Along Section Lines

Section line to sections _____

Object _____

Record distance _____

Measured distance _____

Other Evidence

Describe evidence of use and occupation such as roads, fences, clearings, timber cutting lines, plantations, etc.. Cite source of testimony if any.

Road has obliterated corner & accessories

Perpetuation Record

Monument and accessories established. Include brief description of area. _____

Certified corner restoration certificate prepared: Yes _____ No _____

Filed in county records at _____ Date _____ County Document No. _____

Identified on aerial photo No. _____ Which is filed at _____

Index No. G-11
(Alphabetical - Numerical)

LAND CORNER RECORD
(RECTANGULAR SURVEYS)

R9-7150-4 (Rev. 6/15/67)
GPO 802-127

T. 148N R. 25W 5th Mer. N.F. Chippewa County Itasca State Minnesota
C 1/4 Corner common to sections 9 and _____

EXISTING SURVEYS

Original Government Survey

Year surveyed not set in original plat
Original monument SURVEY
(Wood post, stone, pile of stones, pipe, etc.)

Bearing Trees

Species _____
Diameter _____
Bearing _____
Distance _____

Subsequent Corner Restoration

Year surveyed 1961 By R.H. M-Land
Where filed or recorded _____
Monument Set a 6in diam. 2 ft high
(Original, concrete post, iron rod, etc.)
cylindrical concrete monument
3/4 x 5/8 x 5/8
tablet stamped

T148N R25W
C 1/4 S 7
1951
RLC No. - 3

Bearing Trees, Reference Objects

Species _____
Diameter _____
Bearing _____
Distance _____

Original Evidence Found

Year of search _____ By _____
Monument found _____

Original Bearing Trees Found

Species _____
Diameter _____
Bearing _____
Distance _____

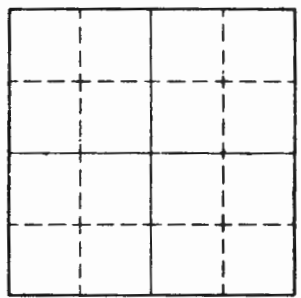
Evidence of Subsequent Corner Restoration Found

Year of search _____ By _____
See: T148N R25W BK 3 pg 18
T148N R25W BK 4 pg 14

Bearing Trees, Reference Objects

Species _____
Diameter _____
Bearing _____
Distance _____

Relation of Evidence to Record Features Along Section Lines



Sketch

○ Corner F.S. Land

Section line to sections _____

Object _____

Record distance _____

Measured distance _____

Other Evidence

Describe evidence of use and occupation such as roads, fences, clearings, timber cutting lines, plantations, etc.. Cite source of testimony if any. _____

At time of search:

1. Did you have the record description?
Yes No _____

2. How was search area located?
Pacing, chaining, photos, maps, etc. _____

3. Man hours spent in search 1/4

4. Do you think additional search might recover evidence? Yes _____ No

5. Signature Allen P. Kozentko

Perpetuation Record

Monument and accessories established. Include brief description of area. 8-3-82
Monument left as found.

Accessories:

Elm	Maple	Elm	Sugar Maple
26 in	8 in	13 in	9 in
55°E	57°W	N52°W	57°E
104.63 ft	45.89 ft	27.30 ft	81.18 ft
40 ft dead			

Certified corner restoration certificate prepared: Yes _____ No _____

Filed in county records at _____ Date _____ County Document No. _____

Identified on aerial photo No. _____ Which is filed at _____

Index No. G-13
(Alphabetical - Numerical)

LAND CORNER RECORD
(RECTANGULAR SURVEYS)

RS-5880-11 (5/12/81)

T. 148 R. 25 Mer. N.F. 5th Chippewa County Itasca State MINNESOTA
Quarter Corner common to sections 9, 10 and

EXISTING SURVEYS

Original Government Survey

Year surveyed _____
 Original monument _____
(Wood post, stone, pile of stones, pipe, etc.)

Bearing Trees

Species _____
 Diameter _____
 Bearing _____
 Distance _____

Subsequent Corner Restoration

Year surveyed _____ By _____
 Where filed or recorded _____
 Monument _____
(Original, concrete post, iron rod, etc.)

Bearing Trees, Reference Objects

Species _____
 Diameter _____
 Bearing _____
 Distance _____

Original Evidence Found

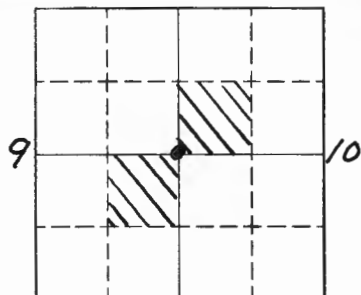
Year of search _____ By _____
 Monument found _____

Original Bearing Trees Found

Species _____
 Diameter _____
 Bearing _____
 Distance _____

Evidence of Subsequent Corner Restoration Found

Year of search _____ By _____
See Corner Affidavit



Sketch

○ Corner ▨ F.S. Land

Relation of Evidence to Record Features Along Section Lines

Section line to sections _____
 Object _____
 Record distance _____
 Measured distance _____

Other Evidence

Describe evidence of use and occupation such as roads, fences, clearings, timber cutting lines, plantations, etc.. Cite source of testimony if any. _____

At time of search:

1. Did you have the record description?

Yes _____ No _____

2. How was search area located?

Pacing, chaining, photos, maps, etc. _____

3. Man hours spent in search _____

4. Do you think additional search might recover evidence? Yes _____ No _____

5. Signature _____

Perpetuation Record

Monument and accessories established. Include brief description of area Set a
6" dia 5' long cylindrical Concrete Monument
Capped w/a 3' dia bronze tablet stamped

Birch	Rock	Cedar Post	T148N	R25W
8"	1.7' x 1.5'	4" x 4" x 6.5'		
N11°E	S56½°E	West	S9	S10
26.4'	14.8'	2.8'	1961	
			RLS NO 3628	

Certified corner restoration certificate prepared: Yes No _____

Filed in county records at Itasca Date 1961 County Document No. _____

Identified on aerial photo No. _____ Which is filed at _____

Index No. G-15
(Alphabetical - Numerical)

LAND CORNER RECORD
(RECTANGULAR SURVEYS)

RS-7150-4 (Rev. 6/13/67)
GPO 802-127

T. 148 N R. 25 W
Center 1/4

5th Mer. N.F. Chippewa County Itasca State Maine
Corner common to sections 10 and _____

EXISTING SURVEYS

Original Government Survey

Year surveyed _____
Original monument _____
(Wood post, stone, pile of stones, pipe, etc.)

Bearing Trees

Species _____
Diameter _____
Bearing _____
Distance _____

Subsequent Corner Restoration

Year surveyed _____ By _____
Where filed or recorded _____
Monument _____
(Original, concrete post, iron rod, etc.)

Bearing Trees, Reference Objects

Species _____
Diameter _____
Bearing _____
Distance _____

Original Evidence Found

Year of search _____ By _____
Monument found _____

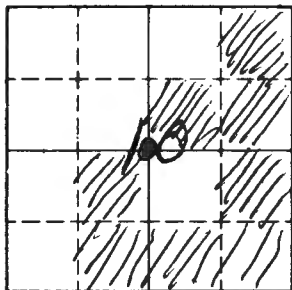
Original Bearing Trees Found

Species _____
Diameter _____
Bearing _____
Distance _____

Evidence of Subsequent Corner Restoration Found

Year of search _____ By _____

Bearing Trees, Reference Objects



Sketch

○ Corner ▨ F.S. Land

Relation of Evidence to Record Features Along Section Lines

Section line to sections _____
 Object _____
 Record distance _____
 Measured distance _____

Other Evidence

Describe evidence of use and occupation such as roads, fences, clearings, timber cutting lines, plantations, etc.. Cite source of testimony if any. _____

At time of search:

1. Did you have the record description?

Yes _____ No _____

2. How was search area located?

Pacing, chaining, photos, maps, etc. _____

3. Man hours spent in search _____

4. Do you think additional search might recover evidence? Yes _____ No _____

5. Signature _____

Perpetuation Record

Monument and accessories established. Include brief description of area. _____
I set up a F.S. L.P. on the East side of a 8" Basswood marking approx. cor. run blue line North + East of cor.

*12/2/77
 Ronald Olson*

Certified corner restoration certificate prepared: Yes _____ No _____

Filed in county records at _____ Date _____ County Document No. _____

Identified on aerial photo No. _____ Which is filed at _____

Index No. G-16
(Alphabetical - Numerical)

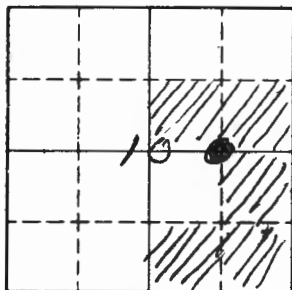
LAND CORNER RECORD
(RECTANGULAR SURVEYS)

R9-7150-4 (Rev. 6/13/67)
 GPO 808-127

T. 148 N. R. 25 W. 5th Mer. N.F. Chippewa County Itasca State Minnesota
East 1/4 Corner common to sections 10 and _____

EXISTING SURVEYS

Original Government Survey	Original Evidence Found
Year surveyed _____	Year of search _____ By _____
Original monument _____ <small>(Wood post, stone, pile of stones, pipe, etc.)</small>	Monument found _____
Bearing Trees	Original Bearing Trees Found
Species _____	Species _____
Diameter _____	Diameter _____
Bearing _____	Bearing _____
Distance _____	Distance _____
Subsequent Corner Restoration	Evidence of Subsequent Corner Restoration Found
Year surveyed _____ By _____	Year of search _____ By _____
Where filed or recorded _____	_____
Monument _____ <small>(Original, concrete post, iron rod, etc.)</small>	_____
_____	_____
Bearing Trees, Reference Objects	Bearing Trees, Reference Objects
Species _____	_____
Diameter _____	_____
Bearing _____	_____
Distance _____	_____



Sketch

○ Corner ▨ F.S. Land

Relation of Evidence to Record Features Along Section Lines

Section line to sections _____
 Object _____
 Record distance _____
 Measured distance _____

Other Evidence

Describe evidence of use and occupation such as roads, fences, clearings, timber cutting lines, plantations, etc.. Cite source of testimony if any. _____

At time of search:

1. Did you have the record description?

Yes _____ No _____

2. How was search area located?

Pacing, chaining, photos, maps, etc. _____

3. Man hours spent in search _____

4. Do you think additional search might recover evidence? Yes _____ No _____

5. Signature _____

Perpetuation Record

Monument and accessories established. Include brief description of area. _____

I put up a F.S.L.P. on the south side of a 6" Aspen marking approx. 116 cor run a blue line west of approx cor

*12/2/77
 Ronald Olson*

Certified corner restoration certificate prepared: Yes _____ No _____

Filed in county records at _____ Date _____ County Document No. _____

Identified on aerial photo No. _____ Which is filed at _____

T. 148 N R. 25 W 5th Mer. N.F. Chippewa County Itasca State Minnesota
Quarter Corner common to sections 11 and 12

EXISTING SURVEYS

Original Government Survey

Year surveyed 1875 John P. HinchelwoodOriginal monument Wood post
(Wood post, stone, pile of stones, pipe, etc.)

Bearing Trees

Species	<u>Cedar</u>	<u>Spruce</u>	
Diameter	<u>14"</u>	<u>10"</u>	
Bearing	<u>N9°E</u>	<u>N61°W</u>	
Distance	<u>16 Lks</u> <u>10.56'</u>	<u>35 Lks</u> <u>23.10'</u>	

Subsequent Corner Restoration

Year surveyed 11-30-61 By R.H. McDonald
 Where filed or recorded USFS
 Monument 2" X 60" iron pipe w/3" brass cap
(Original, concrete post, iron cap, etc.)
 Affidavit as to location of Gov't Cor
 Doc. No. 231603 filed at the office of
 the Itasca co. recorder

Bearing Trees, Reference Objects

Species	<u>Cedar</u>	<u>Cedar</u>	<u>Cedar</u>
Diameter	<u>9"</u>	<u>7"</u>	<u>10"</u>
Bearing	<u>N18°W</u>	<u>S77½W</u>	<u>S2°W</u>
Distance	<u>75.1</u>	<u>26.4</u>	<u>38.9</u>

Original Evidence Found

Year of search 11-30-61 By R.H. McDonald USFS
 Monument found did not find post - did find
evidence of the B.T.s

Original Bearing Trees Found

Species	<u>Cedar St₂</u>	<u>Spruce stub</u>
Diameter	<u>-</u>	<u>15"</u>
Bearing	<u>N31°W</u> <u>(N9°E)</u>	<u>N70°W</u>
Distance	<u>10.56</u>	<u>23.10</u>

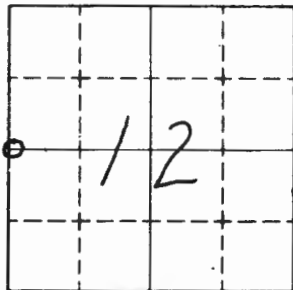
Scribe visible

Evidence of Subsequent Corner Restoration Found

Year of search 11-10-88 By K e o
Found USFS men - 3, 1961 B.T.s -
added spks to B.T.s and brought to
USFS standards. Also found 610
spruce stump N60°W 23.0ft

Bearing Trees, Reference Objects

Species	<u>Cedar</u>	<u>Cedar</u>	<u>Cedar</u>	<u>Sign post</u>
Diameter	<u>10"</u>	<u>14"</u>	<u>10"</u>	<u>-</u>
Bearing	<u>S78°W</u>	<u>S02°W</u>	<u>N10°W</u>	<u>East</u>
Distance	<u>26.43</u>	<u>38.60</u>	<u>51.96</u>	<u>3.0'</u>



Sketch

○ Corner ▨ F.S. Land

At time of search:

1. Did you have the record description?

Yes No

2. How was search area located?

Pacing, chaining, photos, maps,
etc. Traverse & ties

3. Man hours spent in search 2

4. Do you think additional search might
recover evidence? Yes No

5. Signature _____

Relation of Evidence to Record Features Along Section Lines

Section line to sections _____
Object _____
Record distance _____
Measured distance _____

Other Evidence

Describe evidence of use and occupation such as roads, fences, clearings, timber cutting lines, plantations, etc.. Cite source of testimony if any. _____

Perpetuation Record

Monument and accessories established. Include brief description of area. _____

Corner is on edge of Cedar & Spruce Swamp

Certified corner restoration certificate prepared: Yes No

Filed in county records of _____ Date _____ County Document No. _____

Identified on aerial photo No. _____ Which is filed at _____

Index
File No. G-21

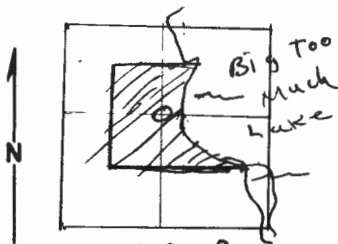
CORNER RECORD (SEARCH)
(Ref. FSM 7151.4)

Tract or
Survey No. _____ Cor.
No. _____

T 148 R. 25 R.D. Marcell County Itasca

Merid. S N.F. Chip State MN

CORNER DIAGRAM



111 FS Land

DESCRIBE CORNER MONUMENT FOUND 11-27-73 by CURT Krause RB
Found 2" DIA IRON pipe in place 20" above ground in good cond.

County 1961 Survey see CORNER AFFIDAVIT 2

DESCRIBE BEARING TREES OR OTHER OFFICIAL ACCESSORIES FOUND

Cedar	cedar	cedar
12"	9"	10"
S 20°W	S 77°W	N 18°W
38.9	26.4	75.1
scribe	open	scribe
open	FSLP	open BT's good shape

DESCRIBE CORNER LOCATION RELATIVE TO NEAR-BY FEATURES, ALSO HOW TO REACH CORNER
Brushed Line N-S FROM 1/4 COR. - NORTH FROM LACROIX LAKE ROAD
TO 1/4 COR. CORNER is in small cedar swamp at East side and
Top of Birch-Balsam Ridge

PHOTO IDENTIFICATION DATA

Photo No. _____

Filed At. _____

Object Ident. _____

Ident. By _____

Signature 7

PLANE COORDINATE POSITION DATA

State _____ Zone _____

X _____

Y _____

Estab. By _____

Agency 8

Signature

Title

Division

Headquarters

Date

7100-52 (3/68)

CORNER RECORD (PERPETUATION)

MONUMENT: DESCRIBE NEW MONUMENT SET, OR WORK DONE TO PRESERVE EXISTING MONUMENT

9

ACCESSORIES : DESCRIBE NEW BT'S WITNESS OBJECTS ETC. ESTABLISHED, OR WORK DONE TO PRESERVE EXISTING EVIDENCE

put FSLP on 7" ash 1515' south of 1/4 cor. - Ash is on north side of road
 chained west to road 950' put FSLP on 7" Birch - 1/4 cor is 900' east of tag.
 Birch is on east side of Spue Lake Road.

Set steel sign post 12' East of FS sign 54-4 att. 11-27-73

Set 3" x 7' cedar post next to iron pipe

BT's & post painted red.

10

Work Done By Art Krane^{RB} Title _____ Date _____ State Registration No. _____
 or Agency _____

Certified Cor. Record Prepared? Yes No Filed At: _____ Date _____ 11

REMARKS

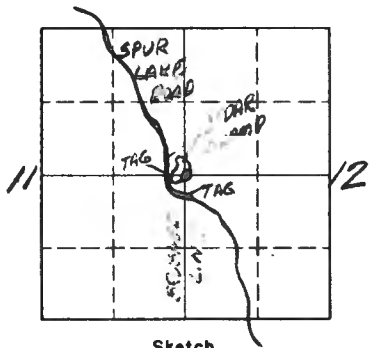
Index File No. T. R. M. Tract or Surv. No. Cor. 12 13

T. 148 R. 25 S. Mer. N.F. CHIP. County ITASCA State MN.
QUARTER BET. Corner common to sections 11, 12, and _____

EXISTING SURVEYS

Original Government Survey		Original Evidence Found	
Year surveyed <u>1875</u>	Original monument <u>TAM. POST 3 1/2 x 4 1/2"</u> <small>(Wood post, stone, pile of stones, pipe, etc.)</small>	Year of search _____	By _____
Bearing Trees		Original Bearing Trees Found	
Species <u>CEDAR</u>	<u>SPRUCE</u>	Species _____	_____
Diameter <u>14</u>	<u>10</u>	Diameter _____	_____
Bearing <u>N9E</u>	<u>N61W</u>	Bearing _____	_____
Distance <u>16</u>	<u>35</u>	Distance _____	_____
Subsequent Corner Restoration		Evidence of Subsequent Corner Restoration Found	
Year surveyed _____	By _____	Year of search <u>11-27-73</u>	By <u>CURT KRAUSE</u>
Where filed or recorded _____	Monument _____ <small>(Original, concrete post, iron rod, etc.)</small>	<u>FOUND 2" DIA. IRON PIPE IN PLACE</u> <u>20" ABOVE GROUND IN GOOD CONDITION</u> <u>ALL 3 CEDAR BT'S. ARE ALIVE AND</u> <u>GROWING W/ SCRIBE OPEN</u>	
Bearing Trees, Reference Objects		<u>BRUSHED LINE N-S FROM 1/4 COR.</u>	
Species _____	_____	<u>CEDAR</u>	<u>CEDAR</u>
Diameter _____	_____	<u>12"</u>	<u>9"</u>
Bearing _____	_____	<u>S 2° W</u>	<u>S 77° W</u>
Distance _____	_____	<u>38.9</u>	<u>26.4</u>
_____	_____	<u>OPEN</u>	<u>OPEN</u>
_____	_____	<u>SCRIBE</u>	<u>FSLP</u>
_____	_____	<u>OPEN</u>	<u>OPEN</u>
_____	_____	<u>SCRIBE</u>	<u>SCRIBE</u>

Relation of Evidence to Record Features Along Section Lines



Sketch

○ Corner ▣ F.S. Land

Section line to sections _____
 Object _____
 Record distance _____
 Measured distance _____

Other Evidence

Describe evidence of use and occupation such as roads, fences, clearings, timber cutting lines, plantations, etc.. Cite source of testimony if any. 11-27-73

BRUSHED LINE NORTH FROM LA CROIX LAKE ROAD
TO 1/4 COR. CORNER IS IN SMALL CEDAR SWAMP AT
EAST SIDE AND TOE OF BIRCH-BALSAM RIDGE
PUT FSLP ON 7" ASH 1513' SOUTH OF 1/4 COR.
ASH IS ON NORTH SIDE OF ROAD

At time of search:

1. Did you have the record description?
 Yes No _____

2. How was search area located?
Pacing, chaining, photos, maps,
 etc. _____

3. Man hours spent in search 1/2

4. Do you think additional search might
 recover evidence? Yes _____ No

5. Signature Curt Kraam

Perpetuation Record

Monument and accessories established. Include brief description of area. _____
CHAINED WEST TO ROAD 950' PUT FSLP ON 7" BIRCH
1/4 CORNER IS 900' EAST OF TAG
BIRCH IS ON EAST SIDE OF SPUR LAKE ROAD

SET ST-L SIGN POST 1.8' EAST
WITH F. SIGN 59 4 A. 11-27-73
SET 3" X 7' CEDAR POST NEXT TO IRON PIPE
BTB & POST PAINTED RED

Certified corner restoration certificate prepared: Yes _____ No _____

Filed in county records at _____ Date _____ County Document No. _____

Identified on aerial photo No. _____ Which is filed at _____

Index No. G-25
(Alphabetical - Numerical)LAND CORNER RECORD
(RECTANGULAR SURVEYS)R9-7150-4 (Rev. 6/13/67)
GPO 502-127T. 148 N. R. 25 W.
1/4 S.C.5th Prin3rd Guide Mer. N.F. Chippewa County ItascaState Minnesota

Corner common to sections _____

12 and ~~3~~T60N-R28W

EXISTING SURVEYS

Original Government Survey

Year surveyed 1867Original monument Post
(Wood post, stone, pile of stones, pipe, etc.)

Bearing Trees

Species SpruceTamDiameter 7"8"Bearing N23WS28WDistance 12 Lks37 Lks

Subsequent Corner Restoration

Year surveyed 1913 By Roy K. BlilerWhere filed or recorded Itasca CountyMonument NOT mentioned
(Original, concrete post, iron rod, etc.)

Bearing Trees, Reference Objects

Species TAMTAMDiameter 8"10"Bearing S83EN50EDistance 49.576.5

Original Evidence Found

Year of search 1913 By Roy K. BlilerMonument found No record found

Original Bearing Trees Found

Species _____

Diameter _____

Bearing _____

Distance _____

Evidence of Subsequent Corner Restoration Found

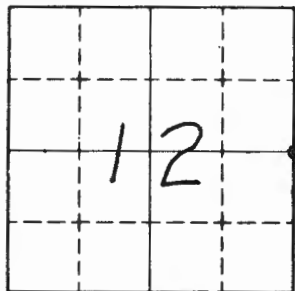
Year of search 1961 By R. H. McDonaldFd B.T.s from 1913 road survey by
Roy K. Bliler, Beltrami Co Surveyor and
set a 6" diam. 24" long cylindrical conc
mon. with a 3" diam bronze cap

Bearing Trees, Reference Objects

Cedar

Cedar Post

9"4x4x6.5N37WS89W68.631.0



Sketch

○ Corner ▨ F.S. Land

Relation of Evidence to Record Features Along Section Lines

Section line to sections _____
 Object _____
 Record distance _____
 Measured distance _____

Other Evidence

Describe evidence of use and occupation such as roads, fences, clearings, timber cutting lines, plantations, etc.. Cite source of testimony if any. Nov 9, 1988

K. & O. personal found conc man with bronze cap in old road bed 5' underground along with old cedar post S89W, 30'± and a 9" Cedar N37W 68.64

At time of search:

1. Did you have the record description?

Yes No _____

2. How was search area located?

Pacing, chaining, photos, maps, etc. TRAVELER & TIES

3. Man hours spent in search 2 HRS

4. Do you think additional search might recover evidence? Yes _____ No

5. Signature WCD

Perpetuation Record

Monument and accessories established. Include brief description of area. Conc man with Bronze cap in old road bed re-witnessed

<u>1961 Cedar</u>	<u>Balm of Gilead</u>	<u>Balm of Gilead</u>	<u>Sign post</u>
<u>10"</u>	<u>7"</u>	<u>7"</u>	
<u>N37W</u>	<u>S24°W</u>	<u>N18°W</u>	<u>West</u>
<u>68.64</u>	<u>20.85</u>	<u>33.34</u>	<u>7.3'</u>
	<u>New B.T.</u>	<u>New B.T.</u>	

Certified corner restoration certificate prepared: Yes No _____

Filed in county records at ITASCA Date _____ County Document No. _____

Identified on aerial photo No. _____ Which is filed at _____

Index No. G-25
(Alphabetical - Numerical)

LAND CORNER RECORD
(RECTANGULAR SURVEYS)

RS-5600-11 (5/12/64)

T. 148N R. 25W Mer. N.F. Chippewa County Itasca State Minnesota
Quarter 12
Corner common to sections _____ and _____
on third guide meridian

EXISTING SURVEYS

Original Government Survey

Year surveyed _____
Original monument _____
(Wood post, stone, pile of stones, pipe, etc.)

Bearing Trees

Species _____
Diameter _____
Bearing _____
Distance _____

Subsequent Corner Restoration

Year surveyed _____ By _____
Where filed or recorded _____
Monument _____
(Original, concrete post, iron rod, etc.)

Bearing Trees, Reference Objects

Species _____
Diameter _____
Bearing _____
Distance _____

Original Evidence Found

Year of search _____ By _____
Monument found _____

Original Bearing Trees Found

Species _____
Diameter _____
Bearing _____
Distance _____

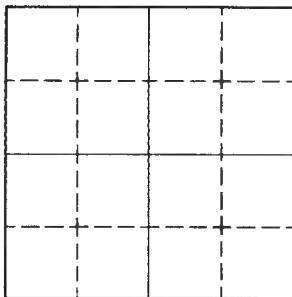
Evidence of Subsequent Corner Restoration Found

Year of search 1975 By _____
Kent Krause found 1/2" iron pipe in old road
45h 4" S43E 75.21'
also found County marker approx 50' west of this iron
24" stump N55W

See Corner Affidavit 31.5'

County marker Krause found is same corner
in earlier corner affidavit.

Relation of Evidence to Record Features Along Section Lines



Sketch

○ Corner ▨ F.S. Land

Section line to sections _____
 Object _____
 Record distance _____
 Measured distance _____

Other Evidence

Describe evidence of use and occupation such as roads, fences, clearings, timber cutting lines, plantations, etc.. Cite source of testimony if any. _____

At time of search:

1. Did you have the record description?

Yes _____ No _____

2. How was search area located?

Pacing, chaining, photos, maps,
 etc. _____

3. Man hours spent in search _____

4. Do you think additional search might

recover evidence? Yes _____ No _____

5. Signature _____

Perpetuation Record

Monument and accessories established. Include brief description of area. _____

Certified corner restoration certificate prepared: Yes _____ No _____

Filed in county records at _____ Date _____ County Document No. _____

Identified on aerial photo No. _____ Which is filed at _____

Index No. H-2
(Alphabetical-Numerical)LAND CORNER RECORD
(RECTANGULAR SURVEYS)R9-7150-4 (Rev. 6/13/67)
GPO 502-127T. 148 R. 25 5th Mer. N.F. Chippewa County Itasca State Minnesota
SW 46 Corner common to sections 7 and _____

EXISTING SURVEYS

Original Government Survey

Year surveyed _____

Original monument _____
(Wood post, stone, pile of stones, pipe, etc.)

Bearing Trees

Species _____

Diameter _____

Bearing _____

Distance _____

Subsequent Corner Restoration

Year surveyed 1961 By U.S.F.S.

Where filed or recorded _____

Monument 6" Concrete w/ Brass Cap.
(Original, concrete post, iron rod, etc.)

Original Evidence Found

Year of search _____ By _____

Monument found _____

Original Bearing Trees Found

Species _____

Diameter _____

Bearing _____

Distance _____

Evidence of Subsequent Corner Restoration Found

Year of search 1981 By J. L. Loran

Where filed or recorded _____

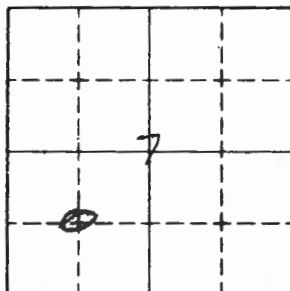
Monument in place and good condition

Bearing Trees, Reference Objects

Species Birch Rock Cedar PostDiameter 8" 2'x2 1/2' 4"x4"Bearing N64W N81E NorthDistance 35.45' 7.8' 3.2'

Bearing Trees, Reference Objects

Species Birch Rock Cedar PostDiameter 12" 2'x2 1/2' 4"x4"Bearing N6 N81E NorthDistance 35.45' 7.8' 3.2'



Sketch

○ Corner F.S. Land

Relation of Evidence to Record Features Along Section Lines

Section line to sections _____
 Object _____
 Record distance _____
 Measured distance _____

Other Evidence

Describe evidence of use and occupation such as roads, fences, clearings, timber cutting lines, plantations, etc.. Cite source of testimony if any.

*Old fence line
 running to the W. section and East*

At time of search:

1. Did you have the record description?

Yes _____ No _____

2. How was search area located?

Pacing, chaining, photos, maps, etc. _____

3. Mon hours spent in search _____

4. Do you think additional search might recover evidence? Yes _____ No _____

5. Signature _____

Perpetuation Record

Monument and accessories established. Include brief description of area.

*cement monument, 2 metal posts with signs,
 one wooden post*

<i>Birch</i>	<i>steel post</i>	<i>steel post</i>
<i>6"</i>	<i>4"</i>	<i>8"</i>
<i>N8E</i>	<i>North</i>	<i>East</i>
<i>43.33</i>	<i>5.7</i>	<i>6.6</i>
	<i>w/sign</i>	<i>w/sign</i>
	<i>54-9</i>	<i>54-2854-9</i>

*5/12/81
 Ronald Owen*

Certified corner restoration certificate prepared: Yes _____ No _____

Filed in county records at _____ Date _____ County Document No. _____

Identified on aerial photo No. _____ Which is filed at _____

Index No. H-3
(Alphabetical - Numerical)Cups to Maxwell
BeckLAND CORNER RECORD
(RECTANGULAR SURVEYS)

R9-7150-4 (Rev. 6/13/67)

GPO 802-127

T. 14B R. 25
S.E. 1/4Twp. 57NMer. N.F. ChippewaCounty ItascaState MinnesotaCorner common to sections 7

and _____

EXISTING SURVEYS

Original Government Survey

Year surveyed _____

Original monument _____
(Wood post, stone, pile of stones, pipe, etc.)

Bearing Trees

Species _____

Diameter _____

Bearing _____

Distance _____

Subsequent Corner Restoration

Year surveyed 1961 By D.S.F.S.

Where filed or recorded _____

Monument 6" Concrete w/ Brass Cap.
(Original, concrete post, iron rod, etc.)

Bearing Trees, Reference Objects

Species Tam Tam TamDiameter 5" 4" 5"Bearing S59°W N64°W N27½°EDistance 13.2' 8.16' 45.2'

Original Evidence Found

Year of search _____ By _____

Monument found _____

Original Bearing Trees Found

Species _____

Diameter _____

Bearing _____

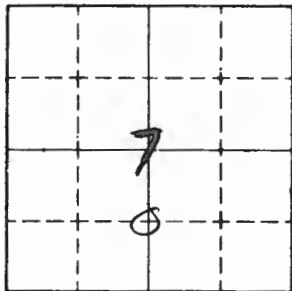
Distance _____

Evidence of Subsequent Corner Restoration Found

Year of search 1981 By R. OlsonMonument in place and in good condition

Bearing Trees, Reference Objects

Species tamarack tamarack tamarackDiameter 5" 4" 5"Bearing S59°W N64½°W N27½°EDistance 13.2' 8.16' 45.2'



Sketch

○ Corner ▨ F.S. Land

Relation of Evidence to Record Features Along Section Lines

H3

Section line to sections _____
 Object _____
 Record distance _____
 Measured distance _____

Other Evidence

Describe evidence of use and occupation such as roads, fences, clearings, timber cutting lines, plantations, etc.. Cite source of testimony if any. *Old barbed fence going to the East & West. Corner 13 in a Black Spruce Swamp.*

At time of search:

1. Did you have the record description?

Yes _____ No _____

2. How was search area located?

Pacing, chaining, photos, maps, etc. _____

3. Man hours spent in search _____

4. Do you think additional search might recover evidence? Yes _____ No _____

5. Signature _____

Perpetuation Record

Monument and accessories established. Include brief description of area. _____

<i>Steel post</i>	<i>steel post</i>
<i>8"</i>	<i>8"</i>
<i>West</i>	<i>East</i>
<i>4.2"</i>	<i>5.2</i>
<i>w/sign</i>	<i>w/sign</i>
<i>54-9</i>	<i>54-2</i>

5/12/81
Ronald D. Olson

Certified corner restoration certificate prepared: Yes _____ No _____

Filed in county records at _____ Date _____ County Document No. _____

Identified on aerial photo No. _____ Which is filed at _____

Index No. H-4
(Alphabetical - Numerical)Copy to Marcell
Book #3
Page # 16
5 14LAND CORNER RECORD
(RECTANGULAR SURVEYS)R9-7150-4 (Rev. 6/13/67)
GPO 802-127

5.0.

T. 148 R. 25 Mer. N.F. Chippewa County Itasca State Minnesota
SE 1/4 Corner common to sections 7 and _____

EXISTING SURVEYS

Original Government Survey

Year surveyed _____

Original monument _____
(Wood post, stone, pile of stones, pipe, etc.)

Bearing Trees

Species _____

Diameter _____

Bearing _____

Distance _____

Original Evidence Found

Year of search _____ By _____

Monument found _____

Original Bearing Trees Found

Species _____

Diameter _____

Bearing _____

Distance _____

Subsequent Corner Restoration

Year surveyed 1961 By U.S.F.S.

Where filed or recorded _____

Monument 6" Concrete w/ Brass Cap.
(Original, concrete post, iron rod, etc.)

Evidence of Subsequent Corner Restoration Found

Year of search 1-81 By G. Robertson
1981 R. Carlson

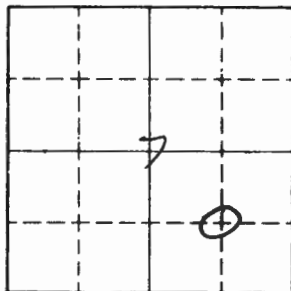
Monument in place and in good condition

Bearing Trees, Reference Objects

Species W. Spruce AshDiameter 8" 7"Bearing N26°E N49WDistance 13.1' 81.15'

Bearing Trees, Reference Objects

Species W. Spruce AshDiameter 8" 8.5"Bearing N26°E N49WDistance 13.1' 81.15'



Sketch

○ Corner F.S. Land

Relation of Evidence to Record Features Along Section Lines

H-4

Section line to sections _____
 Object _____
 Record distance _____
 Measured distance _____

Other Evidence

Describe evidence of use and occupation such as roads, fences, clearings, timber cutting lines, plantations, etc.. Cite source of testimony if any. Barbed wire fence line runs East to West of monument. Wooden post 15 feet West of monument.

At time of search:

1. Did you have the record description?

Yes _____ No _____

2. How was search area located?

Pacing, chaining, photos, maps, etc. _____

3. Man hours spent in search _____

4. Do you think additional search might recover evidence? Yes _____ No _____

5. Signature _____

Perpetuation Record

Monument and accessories established. Include brief description of area.

To bring this corner to standard I cut New BT2

<u>spruce</u>	<u>steel post</u>	<u>steel post</u>
<u>7"</u>	<u>8"</u>	<u>8"</u>
<u>S50E</u>	<u>North</u>	<u>West</u>
<u>12.53'</u>	<u>5.7'</u>	<u>6.5'</u>
<u>SE 1/4</u>	<u>w/sign</u>	<u>w/sign</u>
<u>S7BT</u>	<u>54-2 & 54-9</u>	<u>54-2</u>

5/12/81

Ronald Olson

Certified corner restoration certificate prepared: Yes _____ No _____

Filed in county records at _____ Date _____ County Document No. _____

Identified on aerial photo No. _____ Which is filed at _____

T. 148 R. 25 5th Mer. N.F. Chippewa County Itasca State Minnesota
South East 1/4 Corner common to sections 7 and _____

EXISTING SURVEYS

Original Government Survey

Year surveyed _____
 Original monument _____
(Wood post, stone, pile of stones, pipe, etc.)

Bearing Trees

Species _____
 Diameter _____
 Bearing _____
 Distance _____

Subsequent Corner Restoration

Year surveyed _____ By _____
 Where filed or recorded _____
 Monument _____
(Original, concrete post, iron rod, etc.)

Bearing Trees, Reference Objects

Species _____
 Diameter _____
 Bearing _____
 Distance _____

Original Evidence Found

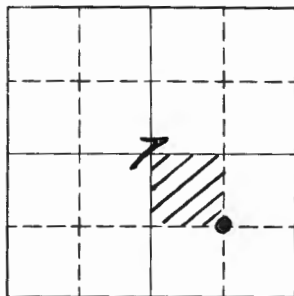
Year of search _____ By _____
 Monument found _____

Original Bearing Trees Found

Species _____
 Diameter _____
 Bearing _____
 Distance _____

Evidence of Subsequent Corner Restoration Found

Year of search _____ By _____
See Corner Affidavit



Sketch

○ Corner ▨ F.S. Land

Relation of Evidence to Record Features Along Section Lines

Section line to sections -----
 Object -----
 Record distance -----
 Measured distance -----

Other Evidence

Describe evidence of use and occupation such as roads, fences, clearings, timber cutting lines, plantations, etc.. Cite source of testimony if any. _____

At time of search:

1. Did you have the record description?

Yes _____ No _____

2. How was search area located?

Pacing, chaining, photos, maps, etc. _____

3. Man hours spent in search _____

4. Do you think additional search might recover evidence? Yes _____ No _____

Perpetuation Record

Monument and accessories established. Include brief description of area. *Set a 6" dia. 5' Long Cylindrical Concrete Monument Capped w/a 3" dia bronze tablet stamped*

<i>W. Spruce "twin"</i>	<i>Ash</i>	<i>Cedar Post</i>	<i>T 148 N</i>	<i>R 25 W</i>
<i>8"</i>	<i>7"</i>	<i>4" x 4" x 6.5'</i>	<i>SE 1/4</i>	<i>ST</i>
<i>N 26° E</i>	<i>N 49 1/2° W</i>	<i>West</i>	<i>1961</i>	
<i>13.1'</i>	<i>81.15'</i>	<i>14.33'</i>	<i>RLS NO.</i>	<i>3628</i>

Certified corner restoration certificate prepared: Yes No _____

Filed in county records at *Itasca* Date *1961* County Document No. _____

Identified on aerial photo No. _____ Which is filed at _____

5. Signature _____

Index No. H-8
(Alphabetical - Numerical)

LAND CORNER RECORD
(RECTANGULAR SURVEYS)

RS-5880-11 (5/12/81)

T. 14B R. 25 Mer. N.F. Chippewa County Itasca State Minnesota
S.M.C. 288'S of SE 1/6 Corner common to sections 8 and _____

EXISTING SURVEYS

Original Government Survey

Year surveyed _____
Original monument _____
(Wood post, stone, pile of stones, pipe, etc.)

Bearing Trees

Species _____
Diameter _____
Bearing _____
Distance _____

Subsequent Corner Restoration

Year surveyed 1918 By P.C. Warner
Where filed or recorded _____
Monument IRON MONUMENT
(Original, concrete post, iron rod, etc.)

Bearing Trees, Reference Objects

Species _____
Diameter _____
Bearing _____
Distance _____

Original Evidence Found

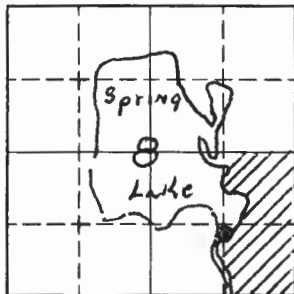
Year of search _____ By _____
Monument found _____

Original Bearing Trees Found

Species _____
Diameter _____
Bearing _____
Distance _____

Evidence of Subsequent Corner Restoration Found

Year of search _____ By _____



Sketch

○ Corner ▨ F.S. Land

Relation of Evidence to Record Features Along Section Lines

Section line to sections _____
 Object _____
 Record distance _____
 Measured distance _____

Other Evidence

Describe evidence of use and occupation such as roads, fences, clearings, timber cutting lines, plantations, etc.. Cite source of testimony if any.

Carney Now out in water

At time of search:

1. Did you have the record description?

Yes X No _____

2. How was search area located?

Pacing, chaining, photos, maps,
 etc. *Chaining photo*
Maps

3. Man hours spent in search 1

4. Do you think additional search might

recover evidence? Yes _____ No _____

5. Signature _____

Perpetuation Record

Monument and accessories established. Include brief description of area. _____

Certified corner restoration certificate prepared: Yes _____ No _____

Filed in county records at _____ Date _____ County Document No. _____

Identified on aerial photo No. _____ Which is filed at _____

Index No. H-11
(Alphabetical - Numerical)

LAND CORNER RECORD
(RECTANGULAR SURVEYS)

RR-7150-4 (Rev. 6/13/67)
GPO 502-127

T. 148N R. 25W Mer. N.F. Chippewa County Itasca State Minnesota
CS 1116 Corner common to sections 9 and _____

EXISTING SURVEYS

Original Government Survey

Year surveyed Not set in original survey
Original monument (Wood post, stone, pile of stones, pipe, etc.)

Bearing Trees

Species _____
Diameter _____
Bearing _____
Distance _____

Subsequent Corner Restoration

Year surveyed 1961 By R.H. M=Donald
Where filed or recorded _____
Monument set a 2in I.D. 5ft long gal wrought iron pipe filed w/ conic top capped w/ 5" x 10" bronze tablet stamped:

Bearing Trees, Reference Objects

Species _____
Diameter _____
Bearing _____
Distance _____

Original Evidence Found

Year of search _____ By _____
Monument found _____

Original Bearing Trees Found

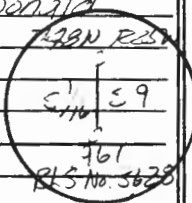
Species _____
Diameter _____
Bearing _____
Distance _____

Evidence of Subsequent Corner Restoration Found

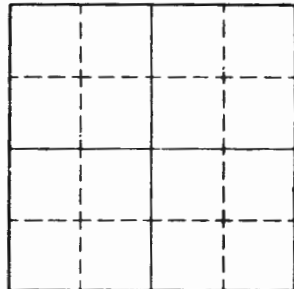
Year of search _____ By _____
See: T 48N R 25W Blk = p 1-3
T 148N R 25W Blk 4 p 1-5

Bearing Trees, Reference Objects

Species _____
Diameter _____
Bearing _____
Distance _____



Relation of Evidence to Record Features Along Section Lines



Sketch

○ Corner ▨ F.S. Land

Section line to sections _____

Object _____

Record distance _____

Measured distance _____

Other Evidence

Describe evidence of use and occupation such as roads, fences, clearings, timber cutting lines, plantations, etc.. Cite source of testimony if any. _____

At time of search:

1. Did you have the record description?
Yes No _____

2. How was search area located?
Pacing, chaining, photos, maps,
etc. _____

3. Man hours spent in search 1/4

4. Do you think additional search might recover evidence? Yes _____ No

5. Signature Allen P. Korenko

Perpetuation Record

Monument and accessories established. Include brief description of area. 83-82

M. H. H. H. + 90 ft. long

Accessories:

Oak	Steel sign post	Cedar posts	P. Zen	W. Birch
Bin	7th	4.5 ft	Bin	7in
504°E	2.80 ft	north east	N23°W	451°E
17.8°	542	2.8 ft	35.0 ft	15.40 ft

Certified corner restoration certificate prepared: Yes _____ No _____

Filed in county records at _____ Date _____ County Document No. _____

Identified on aerial photo No. _____ Which is filed at _____

Index No. H-19
(Alphabetical - Numerical)LAND CORNER RECORD
(RECTANGULAR SURVEYS)R9-7150-4 (Rev. 6/13/67)
GPO 802-127T. 148 R. 25 5th Mer. N.F. Chippewa County Itasca State Minnesota
Center South 1/16 Corner common to sections 11 and _____

EXISTING SURVEYS

Original Government Survey

Year surveyed _____

Original monument _____
(Wood post, stone, pile of stones, pipe, etc.)

Bearing Trees

Species _____

Diameter _____

Bearing _____

Distance _____

Subsequent Corner Restoration

Year surveyed _____ By _____

Where filed or recorded _____

Monument _____
(Original, concrete post, iron rod, etc.)

Bearing Trees, Reference Objects

Species _____

Diameter _____

Bearing _____

Distance _____

Original Evidence Found

Year of search _____ By _____

Monument found _____

Original Bearing Trees Found

Species _____

Diameter _____

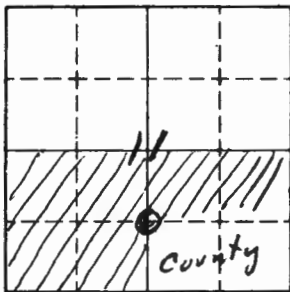
Bearing _____

Distance _____

Evidence of Subsequent Corner Restoration Found

Year of search _____ By _____

Bearing Trees, Reference Objects



Sketch

○ Corner ▨ F.S. Land

Relation of Evidence to Record Features Along Section Lines

Section line to sections _____
 Object _____
 Record distance _____
 Measured distance _____

Other Evidence

Describe evidence of use and occupation such as roads, fences, clearings, timber cutting lines, plantations, etc.. Cite source of testimony if any. _____

At time of search:

1. Did you have the record description?

Yes _____ No _____

2. How was search area located?

Pacing, chaining, photos, maps, etc. _____

3. Man hours spent in search _____

4. Do you think additional search might recover evidence? Yes _____ No _____

5. Signature _____

Perpetuation Record

Monument and accessories established. Include brief description of prec. _____

I put up a F.S.L.P. on the North side of a 2" Maple marking the Approx 2/16 cor. I established this cor by Chaining North from the 1/4 cor of sec 11 & 12 & west from the line between 11 & 12. Blue line runs South & East of cor.

11/30/77

Ronald Olson

Certified corner restoration certificate prepared: Yes _____ No _____

Filed in county records at _____ Date _____ County Document No. _____

Identified on aerial photo No. _____ Which is filed at _____

Index No. H. J-25
(Alphabetical - Numerical)

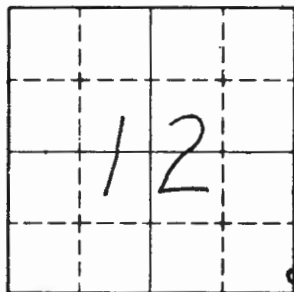
LAND CORNER RECORD
(RECTANGULAR SURVEYS)

RD-7 150-4 (Rev. 6/15/67)
 GPO 502-127

T. 148 N R. 25 W 5TH Mer. N.F. CHIPPEWA County ITASCA State MN
M.C. Corner common to sections 12 and 28
T 60 N - R 25 W

EXISTING SURVEYS

Original Government Survey	Original Evidence Found
Year surveyed <u>1867</u>	Year of search <u>1961</u> By <u>USFS</u>
Original monument <u>POST</u> <small>(Wood post, stone, pile of stones, pipe, etc.)</small>	Monument found <u>FOUND 6" TAMARACK STUB LEANING IN A SPRUCE W/S CRIBE M.C. VISIBLE STUB WAS NOT ON STUMP</u>
Bearing Trees	Original Bearing Trees Found
Species <u>TAMARACK</u>	Species _____
Diameter <u>5"</u>	Diameter _____
Bearing <u>N44W</u>	Bearing _____
Distance <u>70 LKS</u>	Distance _____
Subsequent Corner Restoration	Evidence of Subsequent Corner Restoration Found
Year surveyed <u>CIRCA 1960</u> By <u>ITASCA CO.</u>	Year of search _____ By _____
Where filed or recorded _____	_____
Monument <u>COUNTY MONUMENT SET</u> <small>(Original, concrete post, iron rod, etc.)</small> <u>FROM ORIGINAL EVIDENCE</u>	_____
_____	_____
_____	_____
Bearing Trees, Reference Objects	Bearing Trees, Reference Objects
Species <u>SPUCE</u> <u>SPRUCE</u>	_____
Diameter <u>6"</u> <u>6"</u>	_____
Bearing <u>N57E</u> <u>N52W</u>	_____
Distance <u>1.80</u> <u>5.75</u>	_____



Sketch

○ Corner F.S. Land

Relation of Evidence to Record Features Along Section Lines

Section line to sections _____
Object _____
Record distance _____
Measured distance _____

Other Evidence

Describe evidence of use and occupation such as roads, fences, clearings, timber cutting lines, plantations, etc.. Cite source of testimony if any. _____

At time of search:

1. Did you have the record description?

Yes No _____

2. How was search area located?

Pacing, chaining, photos, maps,
etc. TRAVERSE & TIES

3. Man hours spent in search 2

4. Do you think additional search might
recover evidence? Yes _____ No

5. Signature WOOD

Perpetuation Record

Monument and accessories established. Include brief description of area. Co. MON.

10' FROM SHORE IN NW CORNER BOBBY LAKE

5" TAMARACK S88E 54.34

3" SPRUCE S77E 90.25

8" TAMARACK S87W 129.07

SIGN POST 2.5 NORTH

Certified corner restoration certificate prepared: Yes No _____

Filed in county records at ITASCA Date _____ County Document No. _____

Identified on aerial photo No. _____ Which is filed at _____

Index No. H-J-25
(Alphabetical - Numerical)

LAND CORNER RECORD
(RECTANGULAR SURVEYS)

T. 148 R. 25 Mer. N.F. Chippewa County Itasca State MINNESOTA
M.C. North Bay Corner common to sections 12 and _____
Boqay Lake

EXISTING SURVEYS

Original Government Survey

Year surveyed 1875
Original monument _____
(Wood post, stone, pile of stones, pipe, etc.)

Bearing Trees

Species Tam
Diameter 5"
Bearing N44W
Distance 20 1/2

Original Evidence Found

Year of search _____ By _____
Monument found _____

Original Bearing Trees Found

Species _____
Diameter _____
Bearing _____
Distance _____

Subsequent Corner Restoration

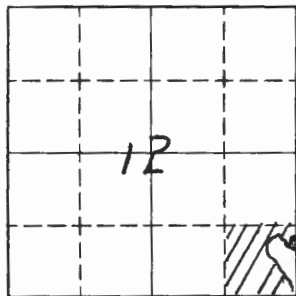
Year surveyed _____ By _____
Where filed or recorded _____
Monument _____
(Original, concrete post, iron rod, etc.)

Evidence of Subsequent Corner Restoration Found

Year of search _____ By _____

Bearing Trees, Reference Objects

Species _____
Diameter _____
Bearing _____
Distance _____



Sketch

○ Corner ▨ F.S. Land

Relation of Evidence to Record Features Along Section Lines

Section line to sections _____
 Object _____
 Record distance _____
 Measured distance _____

Other Evidence

Describe evidence of use and occupation such as roads, fences, clearings, timber cutting lines, plantations, etc.. Cite source of testimony if any. Found a 6" tan stub leaning in a Spruce w/scribe
M.L. Visible - stub was NOT on a stump. Boundary of timber sale poster was found on stub. Stub is 3' North of lake shore.

At time of search:

1. Did you have the record description?

Yes X No _____

2. How was search area located?

Pacing, chaining, photos, maps, etc. Chaining photos
Maps

3. Man hours spent in search 2

4. Do you think additional search might recover evidence? Yes _____ No _____

5. Signature _____

Perpetuation Record

Monument and accessories established. Include brief description of area. _____

Certified corner restoration certificate prepared: Yes _____ No _____

Filed in county records at _____ Date _____ County Document No. _____

Identified on aerial photo No. _____ Which is filed at _____

Index No. J-1
(Alphabetical - Numerical)LAND CORNER RECORD
(RECTANGULAR SURVEYS)

HO-5660-11 (5/12/61)

T. 148 R. 26+25 5th Mer. N.F. Chippewa County Itasca State Minnesota
Sec _____ Corner common to sections 7, 12, 13 and 18

EXISTING SURVEYS

Original Government Survey

Year surveyed 1875Original monument _____
(Wood post, stone, pile of stones, pipe, etc.)

Bearing Trees

Species	N. Pine	N. Pine	N. Pine	Birch
Diameter	10"	8"	7"	6"
Bearing	S 15 W	S 38 E	N 80 E	N 8 W
Distance	12 Lks	27 Lks	5 Lks	16 Lks

Original Evidence Found

Year of search _____ By _____

Monument found _____

Original Bearing Trees Found

Species	_____
Diameter	_____
Bearing	_____
Distance	_____

Subsequent Corner Restoration

Year surveyed 1917 By P. C. Warner

Where filed or recorded _____

Monument _____
(Original, concrete post, iron rod, etc.)

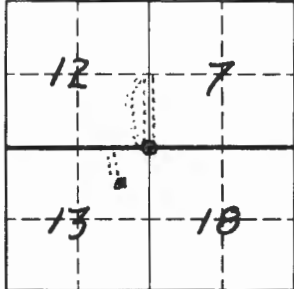
Evidence of Subsequent Corner Restoration Found

Year of search _____ By _____

Bearing Trees, Reference Objects

Species	Found	Govt	B.T.s
Diameter	_____	_____	_____
Bearing	_____	_____	_____
Distance	_____	_____	_____

148-26 148-25



Sketch

○ Corner ▨ F.S. Land

Relation of Evidence to Record Features Along Section Lines

Section line to sections _____

Object _____

Record distance _____

Measured distance _____

Other Evidence

Describe evidence of use and occupation such as roads, fences, clearings, timber cutting lines, plantations, etc.. Cite source of testimony if any. _____

At time of search:

1. Did you have the record description?

Yes X No _____

2. How was search area located?

Pacing, chaining, photos, maps,
etc. photos + maps

3. Man hours spent in search 1

4. Do you think additional search might

recover evidence? Yes _____ No _____

5. Signature _____

Perpetuation Record

Monument and accessories established. Include brief description of area. _____

Certified corner restoration certificate prepared: Yes _____ No _____

Filed in county records at _____ Date _____ County Document No. _____

Identified on aerial photo No. _____ Which is filed at _____

Index No. J 3
(Alphabetical - Numerical)

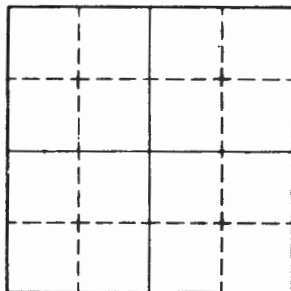
LAND CORNER RECORD
(RECTANGULAR SURVEYS)

R9-7150-4 (Rev. 6/13/67)
 GPO 802-127

T. 148 N R. 25 W 5th Mer. N.F. Chippewa County Itasca State Minnesota
1/4 Corner common to sections 7 10 and _____

EXISTING SURVEYS

Original Government Survey				Original Evidence Found			
Year surveyed _____				Year of search _____ By _____			
Original monument _____ <small>(Wood post, stone, pile of stones, pipe, etc.)</small>				Monument found _____			
Bearing Trees				Original Bearing Trees Found			
Species _____	_____	_____	_____	Species _____	_____	_____	_____
Diameter _____	_____	_____	_____	Diameter _____	_____	_____	_____
Bearing _____	_____	_____	_____	Bearing _____	_____	_____	_____
Distance _____	_____	_____	_____	Distance _____	_____	_____	_____
Subsequent Corner Restoration				Evidence of Subsequent Corner Restoration Found			
Year surveyed <u>1961</u> By <u>U.S.F.S.</u>				Year of search <u>1980</u> By <u>R. Oleser</u>			
Where filed or recorded _____				<u>Monument in place and in good</u>			
Monument <u>6" concrete cylinder 26" long</u> <small>(Original, concrete post, iron rod, etc.)</small> <u>w/ brass cap.</u>				<u>Condition</u>			
_____				_____			
_____				_____			
_____				_____			
County - Bearing Trees Reference Objects				Bearing Trees, Reference Objects			
Species <u>W. pine</u>	<u>st. spruce</u>	<u>Cedar post</u>	<u>Cedar post</u>	<u>Cedar post</u>	<u>Cedar post</u>	_____	_____
Diameter _____	_____	<u>4" x 4"</u>	<u>4" x 4"</u>	<u>4" x 4"</u>	<u>4" x 4"</u>	_____	_____
Bearing <u>N39W</u>	<u>N20W</u>	<u>south</u>	<u>S49E</u>	<u>south</u>	<u>S49E</u>	_____	_____
Distance <u>105.9'</u>	<u>76.9'</u>	<u>1.6'</u>	<u>33.1'</u>	<u>1.6'</u>	<u>33.1'</u>	_____	_____



Sketch

○ Corner ▨ F.S. Land

Relation of Evidence to Record Features Along Section Lines

Section line to sections _____
 Object _____
 Record distance _____
 Measured distance _____

Other Evidence

Describe evidence of use and occupation such as roads, fences, clearings, timber cutting lines, plantations, etc.. Cite source of testimony if any. _____

At time of search:

1. Did you have the record description?

Yes _____ No _____

2. How was search area located?

Pacing, chaining, photos, maps, etc. _____

3. Man hours spent in search _____

4. Do you think additional search might recover evidence? Yes _____ No _____

5. Signature _____

Perpetuation Record

Monument and accessories established. Include brief description of area. _____

To bring this corner to same as I cut New RT

Tam	B Spruce	Aspen	steel post
4"	5"	7"	8"

S32W	S8°W	S61E	South
74.30'	85.03'	69.58'	4.1'

1/4 S18 RT	1/4 S18 RT	1/4 S18 RT	1/4 S18 54-2854-9
---------------	---------------	---------------	----------------------

7/6/60

Certified corner restoration certificate prepared: Yes _____ No _____

Filed in county records of _____ Date _____ County Document No. _____

Identified on aerial photo No. _____ Which is filed of _____

T. 148 R. 25 Mer. N.F. CHIP County ITASCA State MIN.
QUARTER BET. Corner common to sections 7, 18 and

EXISTING SURVEYS

Original Government Survey

Year surveyed _____
 Original monument _____
(Wood post, stone, pile of stones, pipe, etc.)

Bearing Trees

Species _____
 Diameter _____
 Bearing _____
 Distance _____

Original Evidence Found

Year of search _____ By _____
 Monument found _____

Original Bearing Trees Found

Species _____
 Diameter _____
 Bearing _____
 Distance _____

Subsequent Corner Restoration

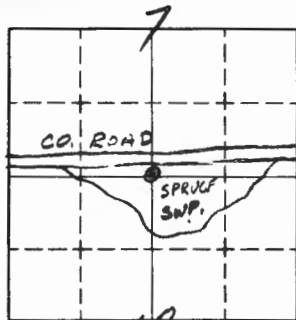
Year surveyed 7-6-61 By R.H.M.
 Where filed or recorded COURT HOUSE
 Monument 6" DIA. 24" CON. CYL. FLUSH W/GRD.
(Original, concrete post, iron rod, etc.)
WITH CAP MKD. T148N R25W
1/4 57
518
1961

Bearing Trees, Reference Objects

Species CEDAR POST CEDAR POST
 Diameter 4x4x72 4x4x72
 Bearing SOUTH S49E
 Distance 1.6' 33.1

Evidence of Subsequent Corner Restoration Found

Year of search 11-8-73 By CURT KRAUSE
FOUND CONCRETE MON. IN SOUTH
DITCH OF SPRING LAKE ROAD
4x4 BESIDE COR.
LINE PAINTED SOUTH OF THIS COR.
FOUND BOTH PASTS
NEEDS WORK



18
Sketch

○ Corner F.S. Land

Relation of Evidence to Record Features Along Section Lines

Section line to sections _____
 Object _____
 Record distance _____
 Measured distance _____

Other Evidence

Describe evidence of use and occupation such as roads, fences, clearings, timber cutting lines, plantations, etc.. Cite source of testimony if any. _____

CORNER IS SOUTH OF BLACKTOP ROAD EAST TO
 SPRING LAKE STORE 1 MILE
 4" SQ. CEDAR POST NEXT TO MON. IN ROAD DITCH
 IN SPRUCE SWP. LINE PAINTED SOUTH TO 1/16 COR.
 CORNER SHOULD HAVE BT'S. TO SOUTH AS ROAD
 CONSTRUCTION WOULD DESTROY COR. AND POSTS.

Perpetuation Record

Monument and accessories established. Include brief description of area. _____

At time of search:

1. Did you have the record description?

Yes _____ No _____

2. How was search area located?

Pacing, chaining, photos, maps,
 etc. _____

3. Man hours spent in search _____

4. Do you think additional search might

recover evidence? Yes _____ No _____

5. Signature _____

Certified corner restoration certificate prepared: Yes _____ No _____

Filed in county records at _____ Date _____ County Document No. _____

Identified on aerial photo No. _____ Which is filed at _____

T. 148 R. 25 Mer. N.F. Chippewa County Itasca State Minnesota
15 Sec Corner common to sections 7, 8, 17 and 18

EXISTING SURVEYS

Original Government Survey

Year surveyed 1875
 Original monument W Birch Post
(Wood post, stone, pile of stones, pipe, etc.)

Bearing Trees

Species	W. Birch	W Birch	Aspen	Elm
Diameter	<u>12"</u>	<u>8"</u>	<u>10"</u>	<u>6"</u>
Bearing	<u>N 56 E</u>	<u>S 72 E</u>	<u>S 23 W</u>	<u>N 22 W</u>
Distance	<u>19 Lks</u>	<u>32 Lks</u>	<u>30 Lks</u>	<u>5 Lks</u>

Original Evidence Found

Year of search _____ By _____
 Monument found _____

Original Bearing Trees Found

Species _____
 Diameter _____
 Bearing _____
 Distance _____

Subsequent Corner Restoration

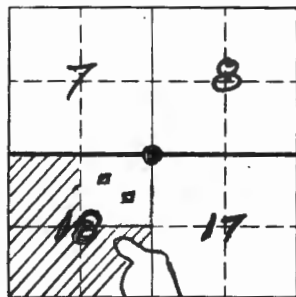
Year surveyed 1927 By W H Russell
 Where filed or recorded _____
 Monument _____
(Original, concrete post, iron rod, etc.)

Evidence of Subsequent Corner Restoration Found

Year of search _____ By _____

Bearing Trees, Reference Objects

Species	Balsam	Elm
Diameter	<u>8"</u>	<u>12"</u>
Bearing	<u>N 92 1/2 W</u>	<u>N 63 3/4 W</u>
Distance	<u>75.7'</u>	<u>89.4'</u>



Sketch

○ Corner ▨ F.S. Land

Relation of Evidence to Record Features Along Section Lines

Section line to sections _____
 Object _____
 Record distance _____
 Measured distance _____

Other Evidence

Describe evidence of use and occupation such as roads, fences, clearings, timber cutting lines, plantations, etc.. Cite source of testimony if any. _____

At time of search:

1. Did you have the record description?

Yes X No _____

2. How was search area located?

Pacing, chaining, photos, maps,
 etc. Chaining, photos
Maps

3. Man hours spent in search _____

4. Do you think additional search might recover evidence? Yes _____ No _____

5. Signature _____

Perpetuation Record

Monument and accessories established. Include brief description of area. _____

Certified corner restoration certificate prepared: Yes _____ No _____

Filed in county records at _____ Date _____ County Document No. _____

Identified on aerial photo No. _____ Which is filed at _____

Index No. J-9
(Alphabetical - Numerical)

LAND CORNER RECORD
(RECTANGULAR SURVEYS)

RS-5680-11 (5/12/61)

T. 148 R. 25 Mer. N.F. Chippewa County Itasca State Minnesota
Sec Corner common to sections 8, 9, 16 and 17

EXISTING SURVEYS

Original Government Survey

Year surveyed 1875
Original monument Aspen Post
(Wood post, stone, pile of stones, pipe, etc.)

Bearing Trees

Species Nox Pine Aspen W Birch W Birch
Diameter 24" 8" 8" 10"
Bearing N18W S35W N44E S73E
Distance 3 Lks 24 Lks 25 Lks 26 Lks

Subsequent Corner Restoration

Year surveyed 1923 By Lloyd Johnson
Where filed or recorded _____
Monument _____
(Original, concrete post, iron rod, etc.)

Bearing Trees, Reference Objects

Species Pine stp Birch Pine
Diameter 6" 10" 12"
Bearing N35 1/2 E S52° E S35 1/2 W
Distance 53.6' 31.2' 37.8'

Original Evidence Found

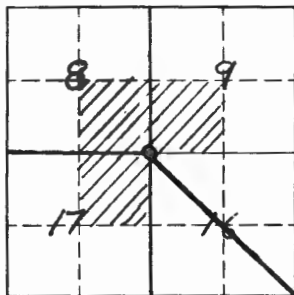
Year of search _____ By _____
Monument found _____

Original Bearing Trees Found

Species _____
Diameter _____
Bearing _____
Distance _____

Evidence of Subsequent Corner Restoration Found

Year of search _____ By _____



Sketch

○ Corner ▨ F.S. Land

Relation of Evidence to Record Features Along Section Lines

Section line to sections _____
 Object _____
 Record distance _____
 Measured distance _____

Other Evidence

Describe evidence of use and occupation such as roads, fences, clearings, timber cutting lines, plantations, etc.. Cite source of testimony if any.

Car fire in intersection of Road

At time of search:

1. Did you have the record description?

Yes No _____

2. How was search area located?

Pacing, chaining, photos, maps,

etc. *photos Maps*

3. Man hours spent in search *1*

4. Do you think additional search might

recover evidence? Yes _____ No _____

5. Signature _____

Perpetuation Record

Monument and accessories established. Include brief description of area. _____

Certified corner restoration certificate prepared: Yes _____ No _____

Filed in county records of _____ Date _____ County Document No. _____

Identified on aerial photo No. _____ Which is filed at _____

Index No. J-10
(Alphabetical - Numerical)

LAND CORNER RECORD
(RECTANGULAR SURVEYS)

RS-5680-11 (5/12/61)

T. 148 N. 25 Mer. N.F. Chippewa County Itasca State Minnesota
West 1/4 Corner common to sections 9 and 16

EXISTING SURVEYS

Original Government Survey

Year surveyed _____
 Original monument _____
(Wood post, stone, pile of stones, pipe, etc.)

Bearing Trees

Species _____
 Diameter _____
 Bearing _____
 Distance _____

Subsequent Corner Restoration

Year surveyed _____ By _____
 Where filed or recorded _____
 Monument _____
(Original, concrete post, iron rod, etc.)

Bearing Trees, Reference Objects

Species _____
 Diameter _____
 Bearing _____
 Distance _____

Original Evidence Found

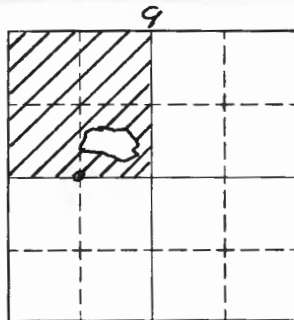
Year of search _____ By _____
 Monument found _____

Original Bearing Trees Found

Species _____
 Diameter _____
 Bearing _____
 Distance _____

Evidence of Subsequent Corner Restoration Found

Year of search _____ By _____
See Corner Affidavit



Sketch

○ Corner ▨ F.S. Land

Relation of Evidence to Record Features Along Section Lines

Section line to sections _____
 Object _____
 Record distance _____
 Measured distance _____

Other Evidence

Describe evidence of use and occupation such as roads, fences, clearings, timber cutting lines, plantations, etc.. Cite source of testimony if any. _____

At time of search:

1. Did you have the record description?

Yes _____ No _____

2. How was search area located?

Pacing, chaining, photos, maps, etc. _____

3. Man hours spent in search _____

4. Do you think additional search might recover evidence? Yes _____ No _____

5. Signature _____

Perpetuation Record

Monument and accessories established. Include brief description of area. Set a 2" inside dia 5' Long gal. wrought IRON pipe Filled w/ concrete & Capped w/a 3" dia tablet stamped

Oak	Red Pine	Oak	T148N R25W
8"	5"	8"	W 1/6 S9
S29°E	N65°E	N11°W	316
20.75'	49.9'	69.8'	1961
			RLS NO. 3628

Certified corner restoration certificate prepared: Yes No _____

Filed in county records at Itasca Date 1961 County Document No. _____

Identified on aerial photo No. _____ Which is filed at _____

Index No. T-11
(Alphabetical - Numerical)

LAND CORNER RECORD
(RECTANGULAR SURVEYS)

R9-7150-4 (Rev. 6/13/67)
 GPO 802-127

T. 148N R. 25W 5th Mer. N.F. Chippewa County Itasca State Minnesota
1/4 Corner common to sections _____ and _____

EXISTING SURVEYS

Original Government Survey

Year surveyed _____
 Original monument _____
(Wood post, stone, pile of stones, pipe, etc.)

Bearing Trees

Species _____
 Diameter _____
 Bearing _____
 Distance _____

Subsequent Corner Restoration

Year surveyed. 1961 By R.H. McDonald
 Where filed or recorded _____
 Monument Set a 2in inside diam. gal
(Original, concrete post, iron rod, etc.)
wrought iron pipe filled w/ concrete
& capped w/ a 3in diam bronze
tablet stamped:

Bearing Trees, Reference Objects

Species _____
 Diameter _____
 Bearing _____
 Distance _____

(Circular stamp)
 T148N R25W
 1/4 59
 516
 1961
 R.S. No. 3623

Original Evidence Found

Year of search _____ By _____
 Monument found _____

Original Bearing Trees Found

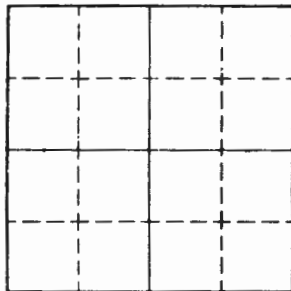
Species _____
 Diameter _____
 Bearing _____
 Distance _____

Evidence of Subsequent Corner Restoration Found

Year of search _____ By _____
See: T148N R25W BK1 pg 68
T148N R25W BK4 pg 25

Bearing Trees, Reference Objects

Species _____
 Diameter _____
 Bearing _____
 Distance _____



Sketch

○ Corner ▨ F.S. Land

Relation of Evidence to Record Features Along Section Lines

Section line to sections _____
Object _____
Record distance _____
Measured distance _____

Other Evidence

Describe evidence of use and occupation such as roads, fences, clearings, timber cutting lines, plantations, etc.. Cite source of testimony if any. _____

At time of search:

1. Did you have the record description?

Yes No _____

2. How was search area located?

Pacing, chaining, photos, maps, etc. _____

3. Man hours spent in search 1/4

4. Do you think additional search might recover evidence? Yes _____ No

5. Signature Henry P. Kozack

Perpetuation Record

Monument and accessories established. Include brief description of area. B-4-82

Monument left as found

Accessories

<u>Oak</u>	<u>Oak</u>	<u>Aspen</u>	<u>Post</u>	<u>Steel sign</u>	<u>Pine stump</u>
<u>10 in</u>	<u>12 in</u>	<u>7 in</u>	<u>4x4"</u>	<u>post</u>	
<u>N78°E</u>	<u>N08°W</u>	<u>S08°E</u>	<u>N87°W</u>	<u>N04°W</u>	<u>S65°E</u>
<u>48.94 ft</u>	<u>104.38 ft</u>	<u>5.07 ft</u>	<u>3.25 ft</u>	<u>4.65 ft</u>	<u>6.57 ft</u>

Certified corner restoration certificate prepared: Yes _____ No _____

Filed in county records at _____ Date _____ County Document No. _____

Identified on aerial photo No. _____ Which is filed at _____

T. 148 R. 25 Mer. N.F. Chippewa County Itasca State Minnesota
Quarter Corner common to sections 9, 16 and _____

EXISTING SURVEYS

Original Government Survey

Year surveyed _____

Original monument _____
(Wood post, stone, pile of stones, pipe, etc.)

Bearing Trees

Species _____

Diameter _____

Bearing _____

Distance _____

Original Evidence Found

Year of search _____ By _____

Monument found _____

Original Bearing Trees Found

Species _____

Diameter _____

Bearing _____

Distance _____

Subsequent Corner Restoration

Year surveyed _____ By _____

Where filed or recorded _____

Monument _____
(Original, concrete post, iron rod, etc.)

Bearing Trees, Reference Objects

Species _____

Diameter _____


Bearing _____

Distance _____

Evidence of Subsequent Corner Restoration Found

Year of search _____ By _____

See Corner Affidavit



○ Corner ▨ F.S. Land

Relation of Evidence to Record Features Along Section Lines

Section line to sections _____
 Object _____
 Record distance _____
 Measured distance _____

Other Evidence

Describe evidence of use and occupation such as roads, fences, clearings, timber cutting lines, plantations, etc.. Cite source of testimony if any. _____

At time of search:

1. Did you have the record description?

Yes _____ No _____

2. How was search area located?

Pacing, chaining, photos, maps,
 etc. _____

3. Man hours spent in search _____

4. Do you think additional search might
 recover evidence? Yes _____ No _____

5. Signature _____

Perpetuation Record

Monument and accessories established. Include brief description of area. Set a
2" inside dia. gal wrought iron pipe Filled
w/ concrete & Capped w/a 3" dia Tablet stamped

Oak	Oak	Cedar Post	T148 N R25 W
9"	7"	4" x 4" x 6.5'	4 59
N10°W	N73½°E	West	4 516
104.3'	48.85'	3.2'	1961
			RLS NO 3628

Certified corner restoration certificate prepared: Yes No _____

Filed in county records at Itasca Date 1961 County Document No. _____

Identified on aerial photo No. _____ Which is filed at _____

Index No. J-13-14
(Alphabetical - Numerical)

LAND CORNER RECORD
(RECTANGULAR SURVEYS)

89-5680-11 (5/12/81)

T. 148 R. 25 5th Mer. N.F. Chippewa County Itasca State Minnesota
M.C. First Bank Corner common to sections 10, 15 and
Peterson Lake

EXISTING SURVEYS

Original Government Survey

Year surveyed 1876

Original monument Birch Post
(Wood post, stone, pile of stones, pipe, etc.)

Bearing Trees

Species Aspen

Diameter 8"

Bearing S 39 E

Distance 9 Lks

Original Evidence Found

Year of search _____ By _____

Monument found _____

Original Bearing Trees Found

Species _____

Diameter _____

Bearing _____

Distance _____

Subsequent Corner Restoration

Year surveyed _____ By _____

Where filed or recorded _____

Monument _____
(Original, concrete post, iron rod, etc.)

Bearing Trees, Reference Objects

Species _____

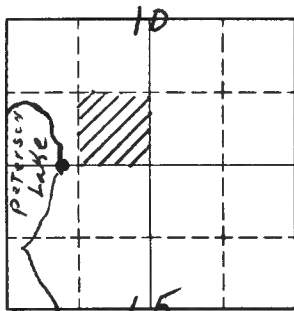
Diameter _____

Bearing _____

Distance _____

Evidence of Subsequent Corner Restoration Found

Year of search _____ By _____



Sketch

○ Corner ▨ F.S. Land

Relation of Evidence to Record Features Along Section Lines

Section line to sections _____
 Object _____
 Record distance _____
 Measured distance _____

Other Evidence

Describe evidence of use and occupation such as roads, fences, clearings, timber cutting lines, plantations, etc.. Cite source of testimony if any.

followed Blazed Line from Quarter
 Cor. to PETERSEN Lake

At time of search:

1. Did you have the record description?

Yes X No _____

2. How was search area located?

Pacing, chaining, photos, maps,

etc. Chaining maps
photos

3. Man hours spent in search 2

4. Do you think additional search might

recover evidence? Yes _____ No _____

Perpetuation Record

Monument and accessories established. Include brief description of area. _____

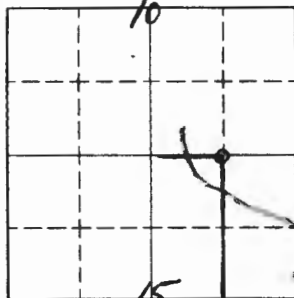
Certified corner restoration certificate prepared: Yes _____ No _____

Filed in county records of _____ Date _____ County Document No. _____

Identified on aerial photo No. _____ Which is filed at _____

5. Signature _____

Relation of Evidence to Record Features Along Section Lines



Sketch

○ Corner ■ F.S. Land

Section line to sections _____
 Object _____
 Record distance _____
 Measured distance _____

Other Evidence

Describe evidence of use and occupation such as roads, fences, clearings, timber cutting lines, plantations, etc.. Cite source of testimony if any. No evidence of any

corner or old boundary line found. Blue paint
line as shown on map. (3-16-65)

At time of search:

1. Did you have the record description?

Yes _____ No X

2. How was search area located?

Pacing, chaining, photos, maps,
etc. Pacing, photos3. Man hours spent in search 1/24. Do you think additional search might
recover evidence? Yes _____ No X5. Signature G. Takaka

Perpetuation Record

Monument and accessories established. Include brief description of area. _____

Certified corner restoration certificate prepared: Yes _____ No _____

Filed in county records at _____ Date _____ County Document No. _____

Identified on aerial photo No. _____ Which is filed at _____

Index No. J-17
(Alphabetical - Numerical)

LAND CORNER RECORD
(RECTANGULAR SURVEYS)

RS-5680-11 (5/12/61)

T. 148 R. 25 5th Mer. N.F. Chippewa County Itasca State Minnesota
Section Corner common to sections 10 11 14 and 15

EXISTING SURVEYS

Original Government Survey

Year surveyed 1875
Original monument Birch Post
(Wood post, stone, pile of stones, pipe, etc.)

Bearing Trees

Species	N. Pine	W Pine	Birch	Birch
Diameter	6"	10"	10"	8"
Bearing	N30W	N4E	S14W	S40E
Distance	17 Lks	8 Lks	22 Lks	24 Lks

Original Evidence Found

Year of search _____ By _____
Monument found _____

Original Bearing Trees Found

Species _____
Diameter _____
Bearing _____
Distance _____

Subsequent Corner Restoration

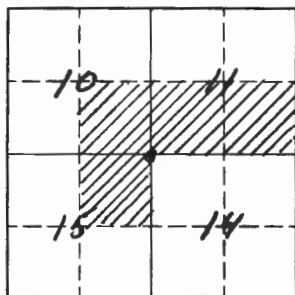
Year surveyed _____ By _____
Where filed or recorded _____
Monument _____
(Original, concrete post, iron rod, etc.)

Evidence of Subsequent Corner Restoration Found

Year of search _____ By _____

Bearing Trees, Reference Objects

Species _____
Diameter _____
Bearing _____
Distance _____



Sketch

○ Corner ▨ F.S. Land

Relation of Evidence to Record Features Along Section Lines

Section line to sections _____
 Object _____
 Record distance _____
 Measured distance _____

Other Evidence

Describe evidence of use and occupation such as roads, fences, clearings, timber cutting lines, plantations, etc.. Cite source of testimony if any. Found F.S. Posters on Cedar Wind Fall put up By Meagher in 1935 also a squared Cedar Post by same person. Chained North & ext. Swamp at 1900.

At time of search:

1. Did you have the record description?

Yes X No _____

2. How was search area located?

Pacing, chaining, photos, maps, etc. Chaining photo Maps

3. Man hours spent in search 2

4. Do you think additional search might recover evidence? Yes _____ No _____

5. Signature _____

Perpetuation Record

Monument and accessories established. Include brief description of area. _____

Certified corner restoration certificate prepared: Yes _____ No _____

Filed in county records at _____ Date _____ County Document No. _____

Identified on aerial photo No. _____ Which is filed at _____

Index No. J-21
(Alphabetical - Numerical)LAND CORNER RECORD
(RECTANGULAR SURVEYS)

R9-7150-4 (Rev. 6/13/67)

GPO 802-127

T. 148 N R. 25 W 5TH Mer. N.F. CHIPPEWA County ITASCA State MN
SECTION Corner common to sections 11, 12, 13 and 14

EXISTING SURVEYS

Original Government Survey

Year surveyed 1875 JOHN P. HINCHELWOOD
Original monument WOOD POST
(Wood post, stone, pile of stones, pipe, etc.)

Bearing Trees

Species	<u>ASPEN</u>	<u>ASPEN</u>	<u>MAPLE</u>	<u>W. PINE</u>
Diameter	<u>10"</u>	<u>12"</u>	<u>5"</u>	<u>6"</u>
Bearing	<u>S 36° E</u>	<u>S 52° W</u>	<u>N 58° W</u>	<u>N 10° E</u>
Distance	<u>34 LKS</u>	<u>40 LKS</u>	<u>28 LKS</u>	<u>10 LKS</u>
	<u>22.44 FT</u>	<u>26.40 FT</u>	<u>18.48 FT</u>	<u>6.60 FT</u>

Subsequent Corner Restoration

Year surveyed OCT 1948 By BLM
Where filed or recorded USFS
Monument DID NOT SET NEW MONUMENT
(Original, concrete post, iron rod, etc.)

Bearing Trees, Reference Objects

Species	<u>BALSAM</u>		
Diameter	<u>10" (SQUARED)</u>		
Bearing	<u>S 48° W</u>		
Distance	<u>3 1/2 LINKS</u>		
	<u>7.31 FT</u>		

Original Evidence Found

Year of search OCT 1948 By BLM
Monument found NONE

Original Bearing Trees Found

Species	<u>W. PINE STUMP</u>	<u>STUMP HOLES ARE NEAR</u>
Diameter	<u>10"</u>	<u>RECORD BEARING &</u>
Bearing	<u>N 10° E</u>	<u>DISTANCE BUT ARE</u>
Distance	<u>10 LKS</u>	<u>DISTORTED.</u>
	<u>6.60 FT</u>	

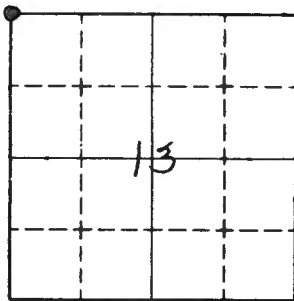
Evidence of Subsequent Corner Restoration Found

Year of search 1961 By R.H. McDONALD USFS
FOUND MAPLE STUMP (DECAYED) N 58° W - 18.5'
FOUND W. PINE STUMP (DECAYED) SCRIBE CUTS
VISIBLE N 10° E - 6.6' SET 2" X 6" IRON
PIPE WITH 3" BRASS CAP - PETER MEYER RLS
FILED AFFIDAVIT DOC. No 231662 ITASCA Co

1961

Bearing Trees, Reference Objects

RED PINE	ASH	ASH	ASH
<u>17"</u>	<u>5"</u>	<u>9"</u>	<u>6"</u>
<u>S 52° W</u>	<u>N 10° W</u>	<u>N 71° E</u>	<u>S 36° E</u>
<u>88.5</u>	<u>47.6'</u>	<u>44.5'</u>	<u>54.3'</u>



Sketch

○ Corner F.S. Land

Relation of Evidence to Record Features Along Section Lines

Section line to sections _____
 Object _____
 Record distance _____
 Measured distance _____

Other Evidence

Describe evidence of use and occupation such as roads, fences, clearings, timber cutting lines, plantations, etc.. Cite source of testimony if any. SECTION LINE FROM THE NW CORNER OF SECTION 13 TO MC ON WEST SHORE HAS BEEN MARKED TO STANDARD SOMETIME IN THE LAST 2 YRS ±

At time of search:

1. Did you have the record description?
 Yes No _____

2. How was search area located?
 Pacing, chaining, photos, maps,
 etc. TRAVERSE + TIES

3. Man hours spent in search 2

4. Do you think additional search might
 recover evidence? Yes _____ No

5. Signature WCO

Perpetuation Record

Monument and accessories established. Include brief description of area. 11-21-88
KOUANEN + OSOFSSEN SURVEYOR FIND USFS MONUMENT
IN PLACE AND 2 BT'S
(1961) ASH 9" S 55° E - 54.22'
(1961) ASH 6" N 20° W - 47.37'
NEW ASH 5" N 41° E - 41.82'
NEW ASH 5" S 56° W - 27.75'
STEEL SIGN POST - EAST - 5.50'

Certified corner restoration certificate prepared: Yes No _____

Filed in county records at ITASCA Date _____ County Document No. _____

Identified on aerial photo No. _____ Which is filed at _____

Index No. J-21-22
(Alphabetical - Numerical)

LAND CORNER RECORD
(RECTANGULAR SURVEYS)

RS-5680-11 (5/12/81)

T. 148 R. 25 5th Mer. N.F. Chippewa County Itasca State MINNESOTA
M.C. West Bark Big Top corner common to sections 12 13 and _____

EXISTING SURVEYS

Original Government Survey

Year surveyed _____
Original monument _____
(Wood post, stone, pile of stones, pipe, etc.)

Bearing Trees

Species _____
Diameter _____
Bearing _____
Distance _____

Subsequent Corner Restoration

Year surveyed _____ By _____
Where filed or recorded _____
Monument _____
(Original, concrete post, iron rod, etc.)

Bearing Trees, Reference Objects

Species _____
Diameter _____
Bearing _____
Distance _____

Original Evidence Found

Year of search _____ By _____
Monument found _____

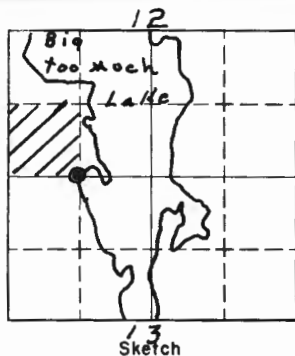
Original Bearing Trees Found

Species _____
Diameter _____
Bearing _____
Distance _____

Evidence of Subsequent Corner Restoration Found

Year of search _____ By _____

See Corner Affidavit



Sketch

○ Corner ▨ F.S. Land

Relation of Evidence to Record Features Along Section Lines

Section line to sections _____
 Object _____
 Record distance _____
 Measured distance _____

Other Evidence

Describe evidence of use and occupation such as roads, fences, clearings, timber cutting lines, plantations, etc.. Cite source of testimony if any. _____

At time of search:

1. Did you have the record description?

Yes _____ No _____

2. How was search area located?

Pacing, chaining, photos, maps,
 etc. _____

3. Man hours spent in search _____

4. Do you think additional search might
 recover evidence? Yes _____ No _____

5. Signature _____

Perpetuation Record

Monument and accessories established. Include brief description of area. to
perpetuate This Corner New B.T.s Marked.

Ash
5"

Cedar post
4"x4"x6.5'

N40°E
20.7'

West
1.75'

Certified corner restoration certificate prepared: Yes No _____

Filed in county records at Itasca Date 1961 County Document No. _____

Identified on aerial photo No. _____ Which is filed at _____

Index No. J 22-23
(Alphabetical - Memorials)

LAND CORNER RECORD
(RECTANGULAR SURVEYS)

RP-7150-4 (Rev. 6/13/67)
 GPO 802-127

T. 148N R. 25W 5TH Mer. N.F. Chippawa County ITASCA State MINN
W M C 13.2 West Corner common to sections 12 13 and _____

EXISTING SURVEYS

Original Government Survey

Year surveyed 1875
 Original monument Cedar Post
(Wood post, stone, pile of stones, pipe, etc.)

Bearing Trees

Species	<u>ELM</u>	<u>ELM</u>	_____
Diameter	<u>12"</u>	<u>8"</u>	_____
Bearing	<u>N74W</u>	<u>S80W</u>	_____
Distance	<u>60LKS</u>	<u>8LKS</u>	_____

Subsequent Corner Restoration

Year surveyed 1948 By BLM
 Where filed or recorded U.S.F.S.
 Monument Iron Post 3ft. long 2 ins. diam.
(Original, concrete post, iron rod, etc.)
30 ins in the ground with Brass cap

Bearing Trees, Reference Objects

Species	<u>Cedar</u>	<u>ELM</u>	_____
Diameter	<u>18"</u>	<u>8"</u>	_____
Bearing	<u>S8W</u>	<u>N36½W</u>	_____
Distance	<u>58LKS</u>	<u>135½LKS</u>	_____

Original Evidence Found

Year of search 1948 By B.L.M.
 Monument found NONE

Original Bearing Trees Found

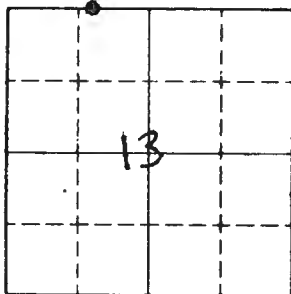
Species	<u>ELM</u>	<u>ELM Stub</u>	_____
Diameter	<u>12"</u>	<u>16"</u>	_____
Bearing	<u>S80W</u>	<u>N44W</u>	_____
Distance	<u>8LKS</u>	<u>13 LKS</u>	_____

Evidence of Subsequent Corner Restoration Found

Year of search 1961 By R.H.M. McDONALD
FOUND 1948 Cedar AND ELM B.T.'S
MARKED NEW ASH B.T.'S Set A 4x4x6.5
Cedar Post, Painted Red 1.75 West

Bearing Trees, Reference Objects

<u>Cedar</u>	<u>ELM</u>	<u>ASH</u>	<u>ASH</u>
<u>20"</u>	<u>8"</u>	<u>5"</u>	<u>5"</u>
<u>S7W</u>	<u>N36½W</u>	<u>N40E</u>	<u>S6E</u>
<u>38.25</u>	<u>89.43</u>	<u>20.70</u>	<u>31.5</u>



Sketch

○ Corner F.S. Land

Relation of Evidence to Record Features Along Section Lines

Section line to sections _____
 Object _____
 Record distance _____
 Measured distance _____

Other Evidence

Describe evidence of use and occupation such as roads, fences, clearings, timber cutting lines, plantations, etc.. Cite source of testimony if any. 1988 K&O LAND SURVEYING FOUND G.I.O. MONUMENT IN GOOD CONDITION

At time of search:

1. Did you have the record description?

Yes No _____

2. How was search area located?

Pacing, chaining, photos, maps, etc. TRAVELER'S TRAILS

3. Man hours spent in search 2

4. Do you think additional search might recover evidence? Yes _____ No

5. Signature WCD

Perpetuation Record

Monument and accessories established. Include brief description of area. MONUMENT IS 6'± FROM SHORE 100' EAST OF N/S ROAD

ASH 6° N45E 20.73

ASH 6° S06E 31.37

BIRCH 8° S57W 13.85

SIGN POST 2.3 West

Certified corner restoration certificate prepared: Yes No _____

Filed in county records at THASCA Date _____ County Document No. _____

Identified on aerial photo No. _____ Which is filed at _____

Index No. J 23-24
(Alphabetical - Numerical)

LAND CORNER RECORD
(RECTANGULAR SURVEYS)

R9-7150-4 (Rev. 6/13/67)
 GPO 802-127

T. 148N R. 25W 5TH Mer. N.F. Chippewa County ITASCA State MN
W.C.M.C. Corner common to sections 12 + 13 and _____

EXISTING SURVEYS

Original Government Survey

Year surveyed 1875
 Original monument TAMARACK POST
(Wood post, stone, pile of stones, pipe, etc.)

Bearing Trees

Species	<u>TAMARACK</u>	<u>TAMARACK</u>
Diameter	<u>6"</u>	<u>6"</u>
Bearing	<u>N70W</u>	<u>S38W</u>
Distance	<u>26 LKS</u>	<u>40 LKS</u>

Subsequent Corner Restoration

Year surveyed 1889 By K+O
 Where filed or recorded ITASCA COUNTY
 Monument 2" DIA 4' LONG GALV. PIPE WITH
(Original concrete post, iron rod, etc.)
BRASS CAP

Bearing Trees, Reference Objects

Species	<u>CEDAR</u>	<u>BIRCH</u>	<u>BIRCH</u>	<u>SIGN POST</u>
Diameter	<u>18'</u>	<u>8"</u>	<u>7"</u>	
Bearing	<u>S24E</u>	<u>N55E</u>	<u>N20W</u>	<u>3'</u>
Distance	<u>19.76</u>	<u>25.75</u>	<u>17.32</u>	<u>EAST</u>

Original Evidence Found

Year of search _____ By _____
 Monument found _____

Original Bearing Trees Found

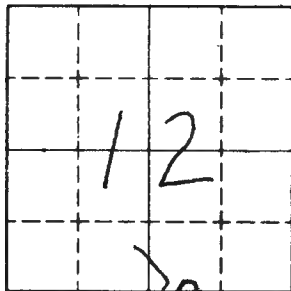
Species	_____
Diameter	_____
Bearing	_____
Distance	_____

Evidence of Subsequent Corner Restoration Found

Year of search _____ By _____

Bearing Trees, Reference Objects

Species	_____
Diameter	_____
Bearing	_____
Distance	_____



Sketch

○ Corner ▨ F.S. Land

Relation of Evidence to Record Features Along Section Lines

Section line to sections _____
Object _____
Record distance _____
Measured distance _____

Other Evidence

Describe evidence of use and occupation such as roads, fences, clearings, timber cutting lines, plantations, etc.. Cite source of testimony if any. _____

At time of search:

1. Did you have the record description?

Yes No _____

2. How was search area located?

Pacing, chaining, photos, maps,

etc. TRAVEL & TIES

3. Man hours spent in search 2

4. Do you think additional search might recover evidence? Yes _____ No

5. Signature WOD

Perpetuation Record

Monument and accessories established. Include brief description of area. IN 1961
ITASCA COUNTY SURVEYOR SET AN M.C. CORNER
ON EAST SHORE OF BIG TOO MUCH BETWEEN
SECTIONS 12 & 13 IN AN ERRONEOUS POSITION.

Certified corner restoration certificate prepared: Yes No _____

Filed in county records at ITASCA Date _____ County Document No. _____

Identified on aerial photo No. _____ Which is filed at _____

Index No. J-24-25
(Alphabetical - Numerical)LAND CORNER RECORD
(RECTANGULAR SURVEYS)

R9-7150-4 (Rev. 6/13/67)

GPO 802-127

T. 148 N R. 25 W 5th 1/4 Sec. Mer. N.F. Chippewa County Itasca State Minnesota
AMC Corner common to sections 12 and 13 and _____

EXISTING SURVEYS

Original Government Survey

Year surveyed 1875
Original monument TAM POST
(Wood post, stone, pile of stones, pipe, etc.)

Bearing Trees

Species TAM TAM
Diameter 6" 6"
Bearing N70W S38W
Distance 17.16 26.40

Subsequent Corner Restoration

Year surveyed 1989 By KOVANEN, OSUFSEN
Where filed or recorded ITASCA COUNTY
Monument ALUM RED MON W/ STAMPED CAP
(Original, concrete post, iron rod, etc.)

Bearing Trees, Reference Objects

Species BALSAM BALSAM SPRUCE SIGN POST
Diameter 8" 8" 3"
Bearing N85W S61W S34 E WEST
Distance 131.00 104.15 46.44 5.8

Original Evidence Found

Year of search _____ By _____
Monument found _____

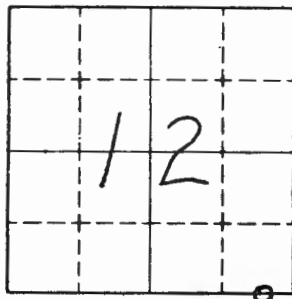
Original Bearing Trees Found

Species _____
Diameter _____
Bearing _____
Distance _____

Evidence of Subsequent Corner Restoration Found

Year of search 1988 By KOVANEN & OSUFSEN
find ITASCA County monument
this position later determined
to be incorrect
SEE Certificate of Survey

Bearing Trees, Reference Objects



Sketch

○ Corner ▨ F.S. Land

Relation of Evidence to Record Features Along Section Lines

Section line to sections _____
Object _____
Record distance _____
Measured distance _____

Other Evidence

Describe evidence of use and occupation such as roads, fences, clearings, timber cutting lines, plantations, etc.. Cite source of testimony if any. _____

At time of search:

1. Did you have the record description?

Yes No _____

2. How was search area located?

Pacing, chaining, photos, maps,
etc. Traverse & ties

3. Man hours spent in search 2

4. Do you think additional search might recover evidence? Yes _____ No

5. Signature WCD

Perpetuation Record

Monument and accessories established. Include brief description of area. _____

Certified corner restoration certificate prepared: Yes No _____

Filed in county records at _____ Date _____ County Document No. _____

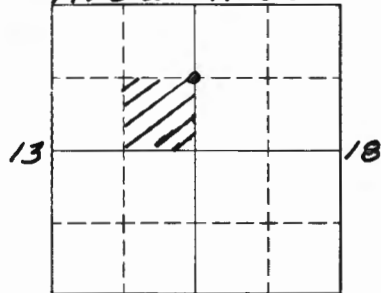
Identified on aerial photo No. _____ Which is filed at _____

T. 148 R. 26-25 Mer. 5th N.F. Chippewa County Itasca State Minnesota
North 1/4 Corner common to sections 13, 18 and

EXISTING SURVEYS

Original Government Survey	Original Evidence Found
Year surveyed _____ Original monument _____ <small>(Wood post, stone, pile of stones, pipe, etc.)</small>	Year of search _____ By _____ Monument found _____
<p style="text-align: center;">Bearing Trees</p> Species _____ Diameter _____ Bearing _____ Distance _____	<p style="text-align: center;">Original Bearing Trees Found</p> Species _____ Diameter _____ Bearing _____ Distance _____
Subsequent Corner Restoration	Evidence of Subsequent Corner Restoration Found
Year surveyed _____ By _____ Where filed or recorded _____ Monument _____ <small>(Original, concrete post, iron rod, etc.)</small> <p style="text-align: center;">Bearing Trees, Reference Objects</p> Species _____ Diameter _____ Bearing _____ Distance _____	Year of search _____ By _____ <p style="text-align: center;"><u>See Corner Affidavit</u></p>

R26W R25W



Sketch

○ Corner ▨ F.S. Land

Relation of Evidence to Record Features Along Section Lines

Section line to sections _____
 Object _____
 Record distance _____
 Measured distance _____

Other Evidence

Describe evidence of use and occupation such as roads, fences, clearings, timber cutting lines, plantations, etc.. Cite source of testimony if any. _____

At time of search:

1. Did you have the record description?

Yes _____ No _____

2. How was search area located?

Pacing, chaining, photos, maps, etc. _____

3. Man hours spent in search _____

4. Do you think additional search might recover evidence? Yes _____ No _____

5. Signature _____

Perpetuation Record

Monument and accessories established. Include brief description of area. Set a 2" inside dia 5' long gal. wrought iron pipe Filled w/ Concrete & Capped w/a 3" dia Bronze Tablet stamped

W. Spruce	Birch	T148N
9"	5"	R26W R25W
S 74° W	S 15 1/2° E	5 13 N 46 2 18
44.2'	42.75	1961
		RLS NO. 3628.

Certified corner restoration certificate prepared: Yes No _____

Filed in county records at Itasca Date 1961 County Document No. _____

Identified on aerial photo No. _____ Which is filed at _____

T. 148 R. 25 S. 5 Mer. N.F. CHIP. County ITASCA State MIN.
CN 116 Corner common to sections 18 and

EXISTING SURVEYS

Original Government Survey

Year surveyed 1927 ITASCA COUNTY
Original monument 1 1/2" IRON PIPE
(Wood post, stone, pile of stones, pipe, etc.)

Bearing Trees

Species J. PINE ASPEN
Diameter 12 14
Bearing S83E N25W
Distance 43.7' 106.5'

Original Evidence Found

Year of search 3-15-61 By R.H.M.
Monument found 1 1/2" IRON PIPE

Original Bearing Trees Found

Species W. PINE
Diameter _____
Bearing S75E
Distance 43.7'
116#2

Subsequent Corner Restoration

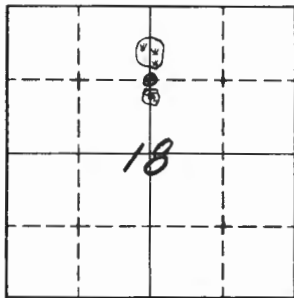
Year surveyed 3-15-61 By R.H.M.
Where filed or recorded COURT HOUSE
Monument 2" DIA. IRON PIPE w/ CAP MKD
(Original, concrete post, iron rod, etc.)
T148N R25W
N 1/4 S18

Bearing Trees, Reference Objects

Species ASPEN ASPEN
Diameter 10 7
Bearing N21E S29E
Distance 23.8' 7.0'
CN 116 S18 BT FSLP

Evidence of Subsequent Corner Restoration Found

Year of search 11-8-73 By _____
FOUND IRON IN PLACE IN GOOD COND.
20" ABOVE GRD. CEDAR POST 3.8' SOUTH
CHEWED BY BEAR BUT STILL GOOD
NORTH END OF SMALL GRASS MEADOW 100' LONG
N-S 60' WIDE E-W IN ASPEN
OPEN MARSH 200' N OF COR. 250' N-S 150' E-W
ASPEN H-11.1
13" 12"
N21E S29E
23.8' 7.0'
SCRIBE OPEN FSLP ALUM.



Sketch

○ Corner ▨ F.S. Land

Relation of Evidence to Record Features Along Section Lines

Section line to sections _____
 Object _____
 Record distance _____
 Measured distance _____

Other Evidence

Describe evidence of use and occupation such as roads, fences, clearings, timber cutting lines, plantations, etc.. Cite source of testimony if any. _____

LINE NORTH OF CN'16 RUNS AT TRUE NORTH 6° DECIMATION

At time of search:

1. Did you have the record description?

Yes No _____

2. How was search area located?

Pacing, chaining, photos, maps, etc. _____

3. Man hours spent in search _____

4. Do you think additional search might recover evidence? Yes _____ No _____

5. Signature Curt K... ..

Perpetuation Record

Monument and accessories established. Include brief description of area. _____

3-15-61 SET 4" X 4" X 72" RED TOP CEDAR POST SOUTH 3.8'

Certified corner restoration certificate prepared: Yes _____ No _____

Filed in county records at _____ Date _____ County Document No. _____

Identified on aerial photo No. _____ Which is filed at _____

Index No. K-3
(Alphabetical - Numerical)

LAND CORNER RECORD
(RECTANGULAR SURVEYS)

RD-7150-4 (Rev. 6/13/67)
GPO 802-127

T. 148 N R. 25 W 5th Mer. N.F. Chippewa County Itasca State Minnesota
Center North 1/16 Corner common to sections 18 and _____

EXISTING SURVEYS

Original Government Survey
Year surveyed _____
Original monument _____ <small>(Wood post, stone, pile of stones, pipe, etc.)</small>
Bearing Trees
Species _____
Diameter _____
Bearing _____
Distance _____

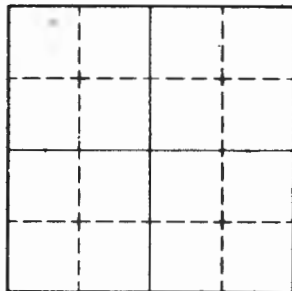
Original Evidence Found
Year of search _____ By _____
Monument found _____
Original Bearing Trees Found
Species _____
Diameter _____
Bearing _____
Distance _____

Subsequent Corner Restoration
Year surveyed <u>1961</u> By <u>U.S.F.S.</u>
Where filed or recorded _____
Monument <u>2" x 5" Gal. iron pipe</u> <small>(Original: concrete post, iron rod, etc.)</small> <u>with Brass Cap.</u>

Evidence of Subsequent Corner Restoration Found
Year of search <u>1980</u> By <u>R. Clasen</u>
<u>Monument in place & in good</u> <u>condition</u>

Bearing Trees, Reference Objects
Species <u>Aspen Cedar Post</u>
Diameter <u>10" 4" x 4"</u>
Bearing <u>N 21 1/2 E South</u>
Distance <u>23.83' 3.0'</u>

Bearing Trees, Reference Objects
Species <u>Aspen Cedar Post</u>
Diameter <u>14" 4" x 4"</u>
Bearing <u>N 21 E South</u>
Distance <u>23.83 3.8'</u>



Sketch

Corner F.S. Land

Relation of Evidence to Record Features Along Section Lines

Section line to sections _____
 Object _____
 Record distance _____
 Measured distance _____

Other Evidence

Describe evidence of use and occupation such as roads, fences, clearings, timber cutting lines, plantations, etc.. Cite source of testimony if any. _____

At time of search:

1. Did you have the record description?

Yes _____ No _____

2. How was search area located?

Pacing, chaining, photos, maps, etc. _____

3. Man hours spent in search _____

4. Do you think additional search might recover evidence? Yes _____ No _____

5. Signature _____

Perpetuation Record

Monument and accessories established. Include brief description of area.

To bring this corner to sta 0+00 I set 5 1/2" x 1 1/2" AT'S

7/16/80
 Ronald Olson

Aspen	Birch	Maple	Steelpost	Steelpost
6"	4"	4"	8"	8"
N. 36W	S 52W	S 55°W	South	North
38.43'	28.74'	44.86'	6.8'	4.0'
1/16 5/16	1/16 5/16	1/16 5/16	w/sign	w/sign
AT	AT	ET	54-2	54-2 & 54-9

Certified corner restoration certificate prepared: Yes _____ No _____

Filed in county records at _____ Date _____ County Document No. _____

Identified on aerial photo No. _____ Which is filed at _____

T. 148 R. 25 S. Mer. N.F. CHIP. County ITASCA State MIN.
NE 1/16 Corner common to sections 18 and

EXISTING SURVEYS

Original Government Survey

Year surveyed _____
 Original monument _____
(Wood post, stone, pile of stones, pipe, etc.)

Bearing Trees

Species _____
 Diameter _____
 Bearing _____
 Distance _____

Original Evidence Found

Year of search _____ By _____
 Monument found _____

Original Bearing Trees Found

Species _____
 Diameter _____
 Bearing _____
 Distance _____

Subsequent Corner Restoration

Year surveyed 6-26-61 By R.H.M.
 Where filed or recorded COURT HOUSE
 Monument 2" DIA. 5' LONG w/ CAP MKD.
(Original, concrete post, iron rod, etc.)
T148N R25W
NE 1/16 S18
1961

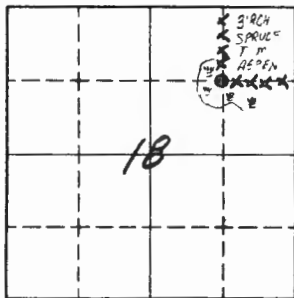
Bearing Trees, Reference Objects

Species	<u>TAM.</u>	<u>TAM.</u>
Diameter	<u>11</u>	<u>14</u>
Bearing	<u>N55E</u>	<u>S45E</u>
Distance	<u>42.8'</u>	<u>32.6'</u>
	<u>NE 1/16 S18 BT.</u>	<u>NE 1/16 S18 BT.</u>

Evidence of Subsequent Corner Restoration Found

Year of search _____ By _____
FOUND 2" DIA. IRON PIPE IN PLACE
IN GOOD CONDITION. 20" ABOVE GRASS
SLOUGH AT CORNER OF FENCE N-E
BT'S BOTH OK NO SIGN POST OR SIGNS

Species	<u>TAM.</u>	<u>TAM.</u>
Diameter	<u>12</u>	<u>16</u>
Bearing	<u>N55°E</u>	<u>S45°E</u>
Distance	<u>42.8'</u>	<u>32.6'</u>
	<u>OPEN</u>	<u>OPEN</u>



Sketch

○ Corner ▨ F.S. Land

Relation of Evidence to Record Features Along Section Lines

Section line to sections -----
 Object -----
 Record distance -----
 Measured distance -----

Other Evidence

Describe evidence of use and occupation such as roads, fences, clearings, timber cutting lines, plantations, etc.. Cite source of testimony if any. _____

*FENCE LINE RUNS N - E FROM IRON PIPE
 FENCE EAST GOES FOR 600 TO 700' AND IS UP
 AND VISABLE LINE EAST FROM HERE IS DOWN
 TO SWP.*

At time of search:

1. Did you have the record description?

Yes _____ No _____

2. How was search area located?

Pacing, chaining, photos, maps,
 etc. _____

3. Man hours spent in search _____

4. Do you think additional search might
 recover evidence? Yes _____ No _____

5. Signature _____

Perpetuation Record

Manument and accessories established. Include brief description of area. _____

Certified corner restoration certificate prepared: Yes _____ No _____

Filed in county records at _____ Date _____ County Document No. _____

Identified on aerial photo No. _____ Which is filed at _____

Index No. K-5
(Alphabetical - Numerical)

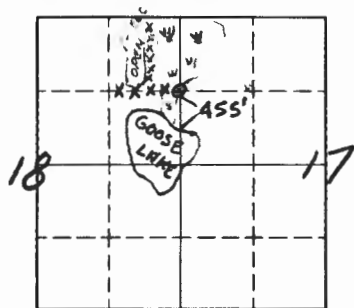
LAND CORNER RECORD
(RECTANGULAR SURVEYS)

RS-5880-11 (5/12/81)

T. 148 R. 25 Mer. N.F. CHIP. County ITASCA State MIN.
N 1/16 BET. Corner common to sections 17, 18 and _____

EXISTING SURVEYS

Original Government Survey	Original Evidence Found																				
Year surveyed _____ Original monument _____ <small>(Wood post, stone, pile of stones, pipe, etc.)</small>	Year of search _____ By _____ Monument found _____																				
<p style="text-align: center;">Bearing Trees</p> Species _____ Diameter _____ Bearing _____ Distance _____	<p style="text-align: center;">Original Bearing Trees Found</p> Species _____ Diameter _____ Bearing _____ Distance _____																				
<p style="text-align: center;">Subsequent Corner Restoration</p>	<p style="text-align: center;">Evidence of Subsequent Corner Restoration Found</p>																				
Year surveyed <u>6-20-61</u> By <u>R.H.M.</u> Where filed or recorded <u>COURT HOUSE</u> Monument <u>6" X 5' LONG CON. CYL. w/CAP MKD.</u> <small>(Original, concrete post, iron rod, etc.)</small> <u>T1&N R25W</u> <u>N 1/16</u> <u>S18 S17</u> <u>1961</u> <p style="text-align: center;">Bearing Trees, Reference Objects</p> <table border="0"> <tr> <td>Species <u>BIRCH</u></td> <td><u>CEDAR POST</u></td> </tr> <tr> <td>Diameter <u>10</u></td> <td><u>4x4x80"</u></td> </tr> <tr> <td>Bearing <u>S16W</u></td> <td><u>NEST</u></td> </tr> <tr> <td>Distance <u>40.2</u></td> <td><u>3.1</u></td> </tr> <tr> <td><u>N 1/16 S18 BT</u></td> <td><u>FSLP</u></td> </tr> </table>	Species <u>BIRCH</u>	<u>CEDAR POST</u>	Diameter <u>10</u>	<u>4x4x80"</u>	Bearing <u>S16W</u>	<u>NEST</u>	Distance <u>40.2</u>	<u>3.1</u>	<u>N 1/16 S18 BT</u>	<u>FSLP</u>	Year of search <u>11-8-73</u> By _____ <u>FOUND 6" DIA CONCRETE CYL. IN PLACE</u> <u>20" ABOVE GROUND IN GOOD CONDITION</u> <u>BT OK NO SIGNS BUT POST IN PLACE</u> <u>LINE RUN TRUE E-W FENCE UP FOR</u> <u>600' THEN DOWN TO N 1/16</u> <table border="0"> <tr> <td><u>BIRCH</u></td> <td><u>CEDAR POST</u></td> </tr> <tr> <td><u>11"</u></td> <td><u>4x4x80"</u></td> </tr> <tr> <td><u>S16W</u></td> <td><u>W</u></td> </tr> <tr> <td><u>40.2</u></td> <td><u>3.1</u></td> </tr> <tr> <td><u>OPEN</u></td> <td></td> </tr> </table>	<u>BIRCH</u>	<u>CEDAR POST</u>	<u>11"</u>	<u>4x4x80"</u>	<u>S16W</u>	<u>W</u>	<u>40.2</u>	<u>3.1</u>	<u>OPEN</u>	
Species <u>BIRCH</u>	<u>CEDAR POST</u>																				
Diameter <u>10</u>	<u>4x4x80"</u>																				
Bearing <u>S16W</u>	<u>NEST</u>																				
Distance <u>40.2</u>	<u>3.1</u>																				
<u>N 1/16 S18 BT</u>	<u>FSLP</u>																				
<u>BIRCH</u>	<u>CEDAR POST</u>																				
<u>11"</u>	<u>4x4x80"</u>																				
<u>S16W</u>	<u>W</u>																				
<u>40.2</u>	<u>3.1</u>																				
<u>OPEN</u>																					



Sketch

○ Corner ▨ F.S. Land

Relation of Evidence to Record Features Along Section Lines

Section line to sections _____
 Object _____
 Record distance _____
 Measured distance _____

Other Evidence

Describe evidence of use and occupation such as roads, fences, clearings, timber cutting lines, plantations, etc.. Cite source of testimony if any. _____

At time of search:

1. Did you have the record description?

Yes _____ No _____

2. How was search area located?

Pacing, chaining, photos, maps,
 etc. _____

3. Man hours spent in search _____

4. Do you think additional search might

recover evidence? Yes _____ No _____

5. Signature _____

Perpetuation Record

Monument and accessories established. Include brief description of area. _____

Certified corner restoration certificate prepared: Yes _____ No _____

Filed in county records at _____ Date _____ County Document No. _____

Identified on aerial photo No. _____ Which is filed at _____

Index No. K-5
(Alphabetical - Numerical)LAND CORNER RECORD
(RECTANGULAR SURVEYS)

R9-7150-4 (Rev. 6/13/67)

GPO 802-127

T. 148 N. R. 25 W. 5th Mer. N.F. Chippewa County Itasca State Minnesota
North 1/16 Corner common to sections 17 & 18

EXISTING SURVEYS

Original Government Survey

Year surveyed _____
Original monument _____
(Wood post, stone, pile of stones, pipe, etc.)

Bearing Trees

Species _____
Diameter _____
Bearing _____
Distance _____

Subsequent Corner Restoration

Year surveyed 1961 By U.S. F.S.
Where filed or recorded _____
Monument 6" x 5" Concrete Cylinder
w/ brass cap.
(Original, concrete post, iron rod, etc.)

Bearing Trees, Reference Objects

Species Birch Cedar Post
Diameter 10" 4" x 4"
Bearing S16°W West
Distance 40.25' 3.1'

Original Evidence Found

Year of search _____ By _____
Monument found _____

Original Bearing Trees Found

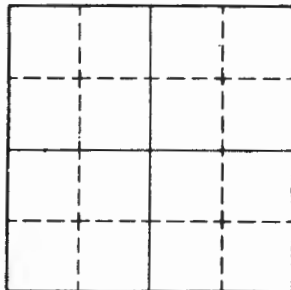
Species _____
Diameter _____
Bearing _____
Distance _____

Evidence of Subsequent Corner Restoration Found

Year of search 1980 By R. Dineen
1" mark in place and in
good condition.

Bearing Trees, Reference Objects

Species Birch Cedar Post
Diameter 12" 4" x 4"
Bearing S16°W West
Distance 40.25' 3.1'



Sketch

○ Corner ▨ F.S. Land

Relation of Evidence to Record Features Along Section Lines

Section line to sections _____
 Object _____
 Record distance _____
 Measured distance _____

Other Evidence

Describe evidence of use and occupation such as roads, fences, clearings, timber cutting lines, plantations, etc.. Cite source of testimony if any. _____

At time of search:

1. Did you have the record description?
 Yes _____ No _____

2. How was search area located?
 Pacing, chaining, photos, maps,
 etc. _____

3. Man hours spent in search _____

4. Do you think additional search might
 recover evidence? Yes _____ No _____

5. Signature _____

Perpetuation Record

Monument and accessories established. Include brief description of area.

cut New Bl

Ash	R. Pine	steep	steep
6"	12"	8	8
S3°W	S30E	South	West
74.50'	110.15'	3.2'	5.3'
N116S16	N116S17		
BT	BT	54-29"	

11/18

Certified corner restoration certificate prepared: Yes _____ No _____

Filed in county records at _____ Date _____ County Document No. _____

Identified on aerial photo No. _____ Which is filed at _____

Index No. K-7
(Alphabetical - Numerical)

LAND CORNER RECORD
(RECTANGULAR SURVEYS)

RD-7 150-4 (Rev. 6/13/67)
 GPO 802-127

T. 148 N R. 25 W 5th Mer. N.F. Chippawa County Itasca State Minnesota
Center North 1/4 Corner common to sections 17 and _____

EXISTING SURVEYS

Original Government Survey
Year surveyed _____
Original monument _____ <small>(Wood post, stone, pile of stones, pipe, etc.)</small>
Bearing Trees
Species _____
Diameter _____
Bearing _____
Distance _____

Original Evidence Found
Year of search _____ By _____
Monument found _____
Original Bearing Trees Found
Species _____
Diameter _____
Bearing _____
Distance _____

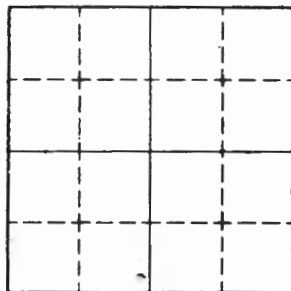
Subsequent Corner Restoration
Year surveyed <u>1961</u> By <u>U.S. F.S.</u>
Where filed or recorded _____
Monument <u>6" x 26" Concrete Cylinder</u> <small>(Original, concrete post, wood rod, etc.)</small> <u>w/ brass cap.</u>

Evidence of Subsequent Corner Restoration Found
Year of search <u>1980</u> By <u>R. Olson</u>
Monument <u>Found in place and in good condition</u>

Bearing Trees, Reference Objects			
Species	<u>R. Pine</u>	<u>R. Pine</u>	<u>R. Pine</u>
Diameter	<u>12"</u>	<u>11"</u>	<u>10"</u>
Bearing	<u>N68E</u>	<u>N35W</u>	<u>S33W</u>
Distance	<u>26.3'</u>	<u>26.8'</u>	<u>32.6'</u>

Bearing Trees, Reference Objects			
Species	<u>R. Pine</u>	<u>R. Pine Stamp</u>	<u>R. Pine</u>
Diameter	<u>16"</u>		<u>14"</u>
Bearing	<u>N68E</u>	<u>N35W</u>	<u>S33W</u>
Distance	<u>26.3'</u>	<u>26.8'</u>	<u>32.6'</u>

*2/14/80
R. Olson*



Sketch

○ Corner ▨ F.S. Land

Relation of Evidence to Record Features Along Section Lines

Section line to sections _____
Object _____
Record distance _____
Measured distance _____

Other Evidence

Describe evidence of use and occupation such as roads, fences, clearings, timber cutting lines, plantations, etc.. Cite source of testimony if any. _____

At time of search:

1. Did you have the record description?

Yes _____ No _____

2. How was search area located?

Pacing, chaining, photos, maps,
etc. _____

3. Man hours spent in search _____

4. Do you think additional search might
recover evidence? Yes _____ No _____

5. Signature _____

Perpetuation Record

Monument and accessories established. Include brief description of area. _____

Certified corner restoration certificate prepared: Yes _____ No _____

Filed in county records at _____ Date _____ County Document No. _____

Identified on aerial photo No. _____ Which is filed at _____

T. 148 R. 25 S. Mer. N.F. CHIP. County ITASCA State MN.
M.C. BET SEC'S. Corner common to sections 17 18 and _____

EXISTING SURVEYS

Original Government Survey

Year surveyed 1927
 Original monument _____
(Wood post, stone, pile of stones, pipe, etc.)

Bearing Trees

Species _____
 Diameter _____
 Bearing _____
 Distance _____

Subsequent Corner Restoration

Year surveyed 6-20-61 By R.H.H.
 Where filed or recorded COURT HOUSE
 Monument 2" DIA. 5' LONG W/GAP MKD
(Original, concrete post, iron rod, etc.)

T148N R25W

S18/S17

MC

1961

Bearing Trees, Reference Objects

Species	<u>R. PINE</u>	<u>R. PINE</u>
Diameter	<u>6</u>	<u>10</u>
Bearing	<u>N29E</u>	<u>N23W</u>
Distance	<u>15.2</u>	<u>29.2</u>
	<u>MC S17 BT.</u>	<u>MC S18 BT.</u>

Original Evidence Found

Year of search _____ By _____
 Monument found _____

Original Bearing Trees Found

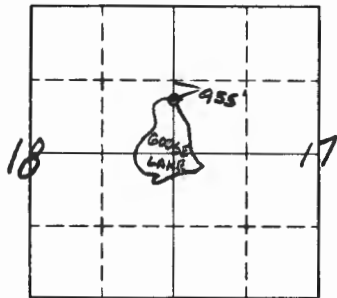
Species _____
 Diameter _____
 Bearing _____
 Distance _____

Evidence of Subsequent Corner Restoration Found

Year of search 11/73 By KRAUSE
FOUND 2" DIA IRON POST IN PLACE
29" ABOVE GRD. IN GOOD CONDITION
3 PINE BT'S. OK
NO POST OR SIGNS

Species	<u>R. PINE</u>	<u>R. PINE</u>	<u>R. PINE</u>
Diameter	<u>8"</u>	<u>11"</u>	<u>16"</u>
Bearing	<u>N29E</u>	<u>N23W</u>	<u>E</u>

Relation of Evidence to Record Features Along Section Lines



Sketch

○ Corner ▨ F.S. Land

Section line to sections _____
 Object _____
 Record distance _____
 Measured distance _____

Other Evidence

Describe evidence of use and occupation such as roads, fences, clearings, timber cutting lines, plantations, etc.. Cite source of testimony if any. _____

Perpetuation Record

Monument and accessories established. Include brief description of area. _____

Certified corner restoration certificate prepared: Yes _____ No _____

Filed in county records at _____ Date _____ County Document No. _____

Identified on aerial photo No. _____ Which is filed at _____

At time of search:

1. Did you have the record description?

Yes _____ No _____

2. How was search area located?

Pacing, chaining, photos, maps,
 etc. _____

3. Man hours spent in search _____

4. Do you think additional search might

recover evidence? Yes _____ No _____

5. Signature _____

Index No. KL-5
(Alphabetical - Numerical)

Block 3
7

LAND CORNER RECORD
(RECTANGULAR SURVEYS)

RD-7 150-4 (Rev. 6/13/67)
 GPO 802-127

T. 140 N R. 25 W S⁵
M.C. Mer. N.F. Chippewa County Itasca State Minnesota
 Corner common to sections 17 & 18
North bank Goose Lake

EXISTING SURVEYS

Original Government Survey

Year surveyed _____
 Original monument _____
(Wood post, stone, pile of stones, pipe, etc.)

Bearing Trees

Species _____
 Diameter _____
 Bearing _____
 Distance _____

Original Evidence Found

Year of search _____ By _____
 Monument found _____

Original Bearing Trees Found

Species _____
 Diameter _____
 Bearing _____
 Distance _____

Subsequent Corner Restoration

Year surveyed 1961 By U.S.F.S.
 Where filed or recorded _____
 Monument 2" x 5" Gal. Iron pipe with
brass cap.
(Original, concrete post, iron rod, etc.)

Evidence of Subsequent Corner Restoration Found

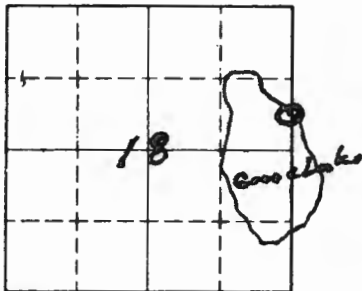
Year of search 1980 By R. Cies-
2 place & in good
condition

Bearing Trees, Reference Objects

Species	<u>R. Pine</u>	<u>R. Pine</u>	<u>Red pin +</u>
Diameter	<u>6"</u>	<u>10"</u>	<u>15"</u>
Bearing	<u>N29E</u>	<u>N23W</u>	<u>S88E</u>
Distance	<u>15.25'</u>	<u>29.25'</u>	<u>16.9'</u>

Bearing Trees, Reference Objects

Species	<u>R. Pine</u>	<u>R. Pine</u>	<u>R. Pine</u>
Diameter	<u>9"</u>	<u>12"</u>	<u>5.881"</u>
Bearing	<u>N29E</u>	<u>N23W</u>	<u>16"</u>
Distance	<u>15.25'</u>	<u>29.25'</u>	<u>16.9'</u>



Sketch

○ Corner ▨ F.S. Land

Relation of Evidence to Record Features Along Section Lines

Section line to sections _____
 Object _____
 Record distance _____
 Measured distance _____

Other Evidence

Describe evidence of use and occupation such as roads, fences, clearings, timber cutting lines, plantations, etc.. Cite source of testimony if any. _____

At time of search:

1. Did you have the record description?
 Yes _____ No _____

2. How was search area located?
 Pacing, chaining, photos, maps,
 etc. _____

3. Man hours spent in search _____

4. Do you think additional search might
 recover evidence? Yes _____ No _____

5. Signature _____

Perpetuation Record

Monument and accessories established. Include brief description of area. _____

5' 1"
 Start point
 8"
 N. 1/4
 4.7"
 1/4 Sec
 54-2

7/7/80
 Ronald O. [unclear]

Certified corner restoration certificate prepared: Yes _____ No _____

Filed in county records at _____ Date _____ County Document No. _____

Identified on aerial photo No. _____ Which is filed at _____

T. 148 R. 25 Mer. N.F. CHIP County ITASCA State MN.
QUARTER BET. Corner common to sections 13 18 and

EXISTING SURVEYS

Original Government Survey

Year surveyed 1875
 Original monument WOOD POST
(Wood post, stone, pile of stones, pipe, etc.)

Bearing Trees

Species	Bearing	Distance
<u>ASPEN</u>	<u>ASPEN</u>	
Diameter <u>6</u>	<u>6</u>	
Bearing <u>S35W</u>	<u>NB2E</u>	
Distance <u>6</u>	<u>16</u>	

Original Evidence Found

Year of search 1927 By K.K. RUSSELL
 Monument found SCRIBED POST
SET 1" IRON PIPE

Original Bearing Trees Found

Species	Bearing	Distance
<u>PINE STR.</u>	<u>TAM.</u>	
Diameter <u>12</u>	<u>12</u>	
Bearing <u>NSBE</u>	<u>NS1W</u>	
Distance <u>32.0'</u>	<u>49.6'</u>	

Subsequent Corner Restoration

Year surveyed 1961 By R.H.A.
 Where filed or recorded COURT HOUSE
 Monument 2" DIA. IRON PIPE W/CAP
(Original, concrete post, iron rod, etc.)

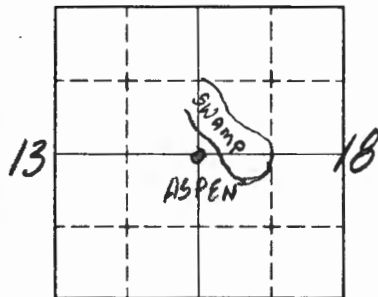
Bearing Trees, Reference Objects

Species	Bearing	Distance
<u>W. SPRUCE</u>	<u>W. SPRUCE</u>	<u>W. SPRUCE</u>
Diameter <u>6</u>	<u>7</u>	<u>6</u>
Bearing <u>N21W</u>	<u>S1E</u>	<u>N89E</u>
Distance <u>44.2</u>	<u>37.9</u>	<u>60.9</u>

Evidence of Subsequent Corner Restoration Found

Year of search 11-16-73 By CURT KRAUSE
CHAINED N83°W 1724'
FOUND 2" DIA IRON PIPE IN PLACE
BTS OK
LINE PAINTED E-S FROM COR.
NEEDS POST? SIGNS

Species	Bearing	Distance
<u>W. SPRUCE</u>	<u>W. SPRUCE</u>	<u>W. SPRUCE</u>
Diameter <u>10"</u>	<u>10"</u>	<u>7'</u>
Bearing <u>N21W</u>	<u>N84E</u>	<u>S1E</u>
Distance <u>44.2</u>	<u>60.9</u>	<u>37.9</u>



Sketch

○ Corner ▨ F.S. Land

Relation of Evidence to Record Features Along Section Lines

Section line to sections _____
 Object _____
 Record distance _____
 Measured distance _____

Other Evidence

Describe evidence of use and occupation such as roads, fences, clearings, timber cutting lines, plantations, etc., Cite source of testimony if any. _____

OPEN BRUSHED LINE SOUTH BY COUNTY
PAINTED SOUTH TO S¹/₁₆ WEST OF BRUSHED
LINE

At time of search:

1. Did you have the record description?

Yes No _____

2. How was search area located?

Pacing, chaining, photos, maps,
 etc. _____

3. Man hours spent in search _____

4. Do you think additional search might
 recover evidence? Yes _____ No _____

5. Signature Curt Keenan

Perpetuation Record

Monument and accessories established. Include brief description of area. _____

Certified corner restoration certificate prepared: Yes _____ No _____

Filed in county records at _____ Date _____ County Document No. _____

Identified on aerial photo No. _____ Which is filed at _____

Index No. L-1
(Alphabetical - Numerical)

LAND CORNER RECORD
(RECTANGULAR SURVEYS)

RD-7150-4 (Rev. 6/13/67)
 GPO 502-127

T. 148 N R. 25 W 5th Mer. N.F. Chippewa County Itasca State Minnesota
14 Corner common to sections 18 & 13 and _____

EXISTING SURVEYS

Original Government Survey

Year surveyed _____

Original monument _____
(Wood post, stone, pile of stones, pipe, etc.)

Bearing Trees

Species _____

Diameter _____

Bearing _____

Distance _____

Original Evidence Found

Year of search _____ By _____

Monument found _____

Original Bearing Trees Found

Species _____

Diameter _____

Bearing _____

Distance _____

Subsequent Corner Restoration

Year surveyed 1961 By U.S.F.S.

Where filed or recorded _____

Monument 2" x 5" Gal. Iron pipe with
brass cap
(Original, concrete post, iron rod, etc.)

Evidence of Subsequent Corner Restoration Found

Year of search 1985 By N. J. ...

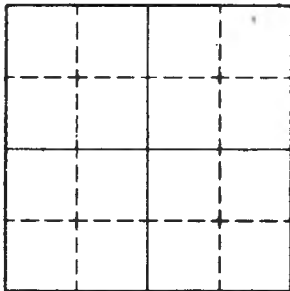
Monument found in ...
Location

Bearing Trees, Reference Objects

Species	<u>W. Spruce</u>	<u>W. Spruce</u>	<u>W. Spruce</u>
Diameter	<u>6"</u>	<u>4"</u>	<u>6"</u>
Bearing	<u>N21W</u>	<u>S1°E</u>	<u>N84E</u>
Distance	<u>44.2'</u>	<u>37.35'</u>	<u>60.9'</u>

Bearing Trees, Reference Objects

Species	<u>W. Spruce</u>	<u>W. Spruce</u>	<u>W. Spruce</u>
Diameter	<u>9"</u>	<u>5"</u>	<u>9"</u>
Bearing	<u>N21W</u>	<u>S1°E</u>	<u>N84E</u>
Distance	<u>44.2'</u>	<u>37.35'</u>	<u>60.9'</u>



Sketch

Corner F.S. Land

Relation of Evidence to Record Features Along Section Lines

Section line to sections _____
 Object _____
 Record distance _____
 Measured distance _____

Other Evidence

Describe evidence of use and occupation such as roads, fences, clearings, timber cutting lines, plantations, etc.. Cite source of testimony if any. _____

At time of search:

1. Did you have the record description?
 Yes _____ No _____

2. How was search area located?
 Pacing, chaining, photos, maps,
 etc. _____

3. Man hours spent in search _____

4. Do you think additional search might
 recover evidence? Yes _____ No _____

5. Signature _____

Perpetuation Record

Monument and accessories established. Include brief description of area. _____

set
stool post
2
582
3.1
w/s 192
54-2 F 54-9

7/8/80
Ronald Olson

Certified corner restoration certificate prepared: Yes _____ No _____

Filed in county records at _____ Date _____ County Document No. _____

Identified on aerial photo No. _____ Which is filed at _____

Index No. L-2
(Alphabetical - Numerical)LAND CORNER RECORD
(RECTANGULAR SURVEYS)

R9-7150-4 (Rev. 6/13/67)

GPO 802-127

T. 148 N R. 254 S. 5th Mer. N.F. Chippewa County Itasca State Minnesota
Center West 1/4 Corner common to sections 18 and _____

EXISTING SURVEYS

Original Government Survey

Year surveyed _____
Original monument _____
(Wood post, stone, pile of stones, pipe, etc.)

Bearing Trees

Species _____
Diameter _____
Bearing _____
Distance _____

Subsequent Corner Restoration

Year surveyed 1961 By U.S. FS.
Where filed or recorded _____
Monument 2" x 5" Gal. Iron pipe with
brass cap.
(Original, concrete post, iron rod, etc.)

Bearing Trees, Reference Objects

Species B. Spruce W. Spruce Cedar Post
Diameter 8" 8" 4" x 4"
Bearing S 42 E N 38 E West
Distance 41.2' 73.65' 4.3'

Original Evidence Found

Year of search _____ By _____
Monument found _____

Original Bearing Trees Found

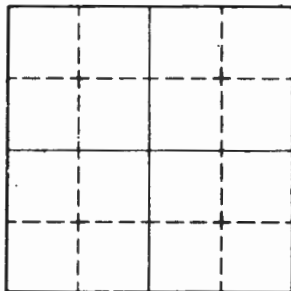
Species _____
Diameter _____
Bearing _____
Distance _____

Evidence of Subsequent Corner Restoration Found

Year of search 1960 By R. Oles
Monument in place & in good
condition

Bearing Trees, Reference Objects

BTE OK



Sketch

Corner F.S. Land

Relation of Evidence to Record Features Along Section Lines

Section line to sections _____
 Object _____
 Record distance _____
 Measured distance _____

Other Evidence

Describe evidence of use and occupation such as roads, fences, clearings, timber cutting lines, plantations, etc.. Cite source of testimony if any. _____

At time of search:

1. Did you have the record description?
 Yes _____ No _____

2. How was search area located?
 Pacing, chaining, photos, maps,
 etc. _____

3. Man hours spent in search _____

4. Do you think additional search might
 recover evidence? Yes _____ No _____

5. Signature _____

Perpetuation Record

Monument and accessories established. Include brief description of area.

To bring to the corner of the section line

B. Spruce Stakes

N 37° W 44.12' N 82° W 5.8' S 22° 4.9'

*SW 1/4 S18 W 1/4 S18 W 1/4 S18
 54-29-54.9*

*7/8/80
 Ronald A. Bean*

Certified corner restoration certificate prepared: Yes _____ No _____

Filed in county records at _____ Date _____ County Document No. _____

Identified on aerial photo No. _____ Which is filed at _____

T. 148 R. 25 S. 5 Mer. N.F. CHIP County ITASCA State MN.
061116 Corner common to sections 18 and _____

EXISTING SURVEYS

Original Government Survey

Year surveyed _____
 Original monument _____
(Wood post, stone, pile of stones, pipe, etc.)

Bearing Trees

Species _____
 Diameter _____
 Bearing _____
 Distance _____

Original Evidence Found

Year of search _____ By _____
 Monument found _____

Original Bearing Trees Found

Species _____
 Diameter _____
 Bearing _____
 Distance _____

Subsequent Corner Restoration

Year surveyed _____ By _____
 Where filed or recorded _____
 Monument _____
(Original, concrete post, iron rod, etc.)

Bearing Trees, Reference Objects

Species _____
 Diameter _____
 Bearing _____
 Distance _____

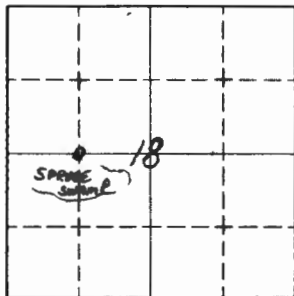
Evidence of Subsequent Corner Restoration Found

Year of search 11-15-73 By _____
CHAINED N84°W 1735'
FOUND 2" DIA. IRON IN PLACE IN GOOD CONDITION
16" ABOVE GROUND
4"X4"X72" RED TOP CEDAR POST 4.3' WEST
CHENED BY BEAR BUT STILL IN GOOD SHAPE
NO SIGNS NEEDS WORK AROUND CORNER

<u>W. SPRUCE</u>	<u>CEDAR POST</u>	<u>B. SPRUCE</u>
<u>11"</u>	<u>4"-4"-72"</u>	<u>9"</u>
<u>N38 E</u>	<u>WEST</u>	<u>S92 E</u>
<u>73.6'</u>	<u>4.3</u>	<u>41.2</u>

SCRIP CLOSE

SCRIP OPEN



Sketch

○ Corner F.S. Land

Relation of Evidence to Record Features Along Section Lines

Section line to sections _____
 Object _____
 Record distance _____
 Measured distance _____

Other Evidence

Describe evidence of use and occupation such as roads, fences, clearings, timber cutting lines, plantations, etc.. Cite source of testimony if any. _____

LINE SHOULD HAVE BEEN RUN AT N83°W AS WE CAME
 OUT 20' SOUTH - CORNER AT BEARING N84°W
 CORNER IS AT NORTH EDGE OF SPRUCE & TII SWAMP
 GLASSY AREA JUST SOUTH OF IRON
 IRON IN HEAVY BUSH IN ASPEN - BIRCH
 ESLP ON ASPEN STUB SWIB DATED 9-10-61 RMM JHE
 P. 1 & 15 11 6000 - ASPEN RIDGE 15' NOR

Perpetuation Record

Monument and accessories established. Include brief description of area. _____

At time of search:

1. Did you have the record description?

Yes _____ No _____

2. How was search area located?

Pacing, chaining, photos, maps,
 etc. _____

3. Man hours spent in search _____

4. Do you think additional search might

recover evidence? Yes _____ No _____

5. Signature _____

Certified corner restoration certificate prepared: Yes _____ No _____

Filed in county records of _____ Date _____ County Document No. _____

Identified on aerial photo No. _____ Which is filed at _____

T. 148 R. 25 S. 5 Mer. N.F. CHIP. County ITASCA State MN.
CENTER 1/4 Corner common to sections 18 and _____

EXISTING SURVEYS

Original Government Survey

Year surveyed 1927 ITASCA COUNTY
 Original monument 1" IRON PIPE
(Wood post, stone, pile of stones, pipe, etc.)

Bearing Trees

Species	<u>PINE STB.</u>	<u>PINE STB.</u>
Diameter	<u>6</u>	<u>6</u>
Bearing	<u>S17W</u>	<u>N48W</u>
Distance	<u>70.1</u>	<u>63.4</u>

Original Evidence Found

Year of search 4-11-61 By R.H.M.
 Monument found 1" DIA. IRON PIPE

Original Bearing Trees Found

Species	<u>PINE DOWN</u>
Diameter	
Bearing	<u>S26W</u>
Distance	<u>70.1</u>

Subsequent Corner Restoration

Year surveyed 4-11-61 By R.H.M.
 Where filed or recorded COURT HOUSE
 Monument 2" DIA IRON PIPE w/CAP MKD
(Original, concrete post, iron rod, etc.)
T148N R25W
C 1/4 S18
1961

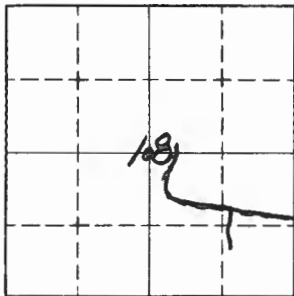
Bearing Trees, Reference Objects

Species	<u>J. PINE</u>	<u>J. PINE</u>	<u>J. PINE</u>
Diameter	<u>7</u>	<u>6</u>	<u>12</u>
Bearing	<u>S55W</u>	<u>S13E</u>	<u>S64E</u>
Distance	<u>9.5'</u>	<u>9.7</u>	<u>31.2</u>

Evidence of Subsequent Corner Restoration Found

Year of search 11-7-73 By CURT KRAUSE
FOUND 2" DIA. IRON PIPE IN PLACE
ALL BT'S. OK
NO SIGN POST CORNER IS IN OPEN
PLANTED AREA 300'-900' NW OF
TURN AROUND ON RIDGE

<u>J. PINE</u>	<u>J. PINE</u>	<u>J. PINE</u>
<u>9</u>	<u>7</u>	<u>14</u>
<u>S55W</u>	<u>S13E</u>	<u>S64E</u>
<u>9.5</u>	<u>9.7</u>	<u>31.2</u>



Sketch

○ Corner ▨ F.S. Land

Relation of Evidence to Record Features Along Section Lines

Section line to sections _____
 Object _____
 Record distance _____
 Measured distance _____

Other Evidence

Describe evidence of use and occupation such as roads, fences, clearings, timber cutting lines, plantations, etc.. Cite source of testimony if any. _____

At time of search:

1. Did you have the record description?
 Yes No _____

2. How was search area located?
 Pacing, chaining, photos, maps,
 etc. _____

3. Man hours spent in search _____

4. Do you think additional search might
 recover evidence? Yes _____ No _____

5. Signature Curt Krause

Perpetuation Record

Monument and accessories established. Include brief description of area.
11-7-73 SET 4"X4" X 86" CEDAR POST 2.0' NORTH
W/ 59-2? 59-4 ATTACHED.

Certified corner restoration certificate prepared: Yes _____ No _____
 Filed in county records at _____ Date _____ County Document No. _____
 Identified on aerial photo No. _____ Which is filed at _____

Index No. L-3

(Alphabetical - Numerical)

LAND CORNER RECORD
(RECTANGULAR SURVEYS)

R9-7150-4 (Rev. 6/13/67)

GPO 802-127

T. 148 N R. 25 W 5th Mer. N.F. Chippewa County Itasca State Minnesota
Center 1/4 Corner common to sections 1B and

EXISTING SURVEYS

Original Government Survey

Year surveyed _____

Original monument _____
(Wood post, stone, pile of stones, pipe, etc.)

Bearing Trees

Species _____

Diameter _____

Bearing _____

Distance _____

Original Evidence Found

Year of search _____ By _____

Monument found _____

Original Bearing Trees Found

Species _____

Diameter _____

Bearing _____

Distance _____

Subsequent Corner Restoration

Year surveyed 1961 By U.S. F.S.

Where filed or recorded _____

Monument 2" x 5" Gal Iron pipe with
brass cap.
(Original concrete post, iron rod, etc.)

Evidence of Subsequent Corner Restoration Found

Year of search 1981 By P. CiesonMonument in good
condition

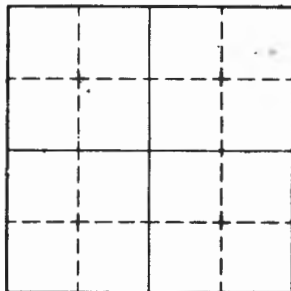
Bearing Trees, Reference Objects

Species J. Pine J. Pine J. PineDiameter 7" 6" 12"Bearing S 85 W S 13 E S 64 EDistance 9.5' 9.75' 31.25'

Bearing Trees, Reference Objects

J. Pine J. Pine J. Pine

Diameter 10" 8" 14"Bearing S 55 W S 13 E S 64 EDistance 9.5' 9.75' 31.25'



Sketch

Corner F.S. Land

Relation of Evidence to Record Features Along Section Lines

Section line to sections _____
 Object _____
 Record distance _____
 Measured distance _____

Other Evidence

Describe evidence of use and occupation such as roads, fences, clearings, timber cutting lines, plantations, etc.. Cite source of testimony if any. _____

At time of search:

1. Did you have the record description?

Yes _____ No _____

2. How was search area located?

Pacing, chaining, photos, maps, etc. _____

3. Man hours spent in search _____

4. Do you think additional search might recover evidence? Yes _____ No _____

5. Signature _____

Perpetuation Record

Monument and accessories established. Include brief description of area. _____

SIF

$51 - 1/2$ $51 - 1/2$
 $8'$ $8'$
 North N 8° West
 61 51
 $W/S 1/2$ $W/S 1/2$
 $54-2 \frac{1}{2}$ $54-2$

7/8/80
 Ronald Olson

Certified corner restoration certificate prepared: Yes _____ No _____

Filed in county records at _____ Date _____ County Document No. _____

Identified on aerial photo No. _____ Which is filed at _____

T. 148 R. 25 Mer. N.F. Chippewa County Itasca State Minnesota
West Center 1/6 Corner common to sections 17 and _____

EXISTING SURVEYS

Original Government Survey

Year surveyed _____
 Original monument _____
(Wood post, stone, pile of stones, pipe, etc.)

Bearing Trees

Species _____
 Diameter _____
 Bearing _____
 Distance _____

Subsequent Corner Restoration

Year surveyed _____ By _____
 Where filed or recorded _____
 Monument _____
(Original, concrete post, iron rod, etc.)

Bearing Trees, Reference Objects

Species _____
 Diameter _____
 Bearing _____
 Distance _____

Original Evidence Found

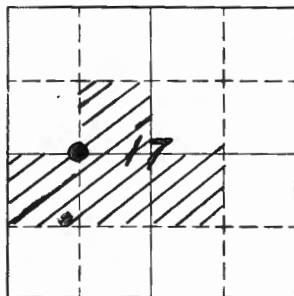
Year of search _____ By _____
 Monument found _____

Original Bearing Trees Found

Species _____
 Diameter _____
 Bearing _____
 Distance _____

Evidence of Subsequent Corner Restoration Found

Year of search _____ By _____
See Corner Affidavit



Sketch

○ Corner ▨ F.S. Land

Relation of Evidence to Record Features Along Section Lines

Section line to sections -----
 Object -----
 Record distance -----
 Measured distance -----

Other Evidence

Describe evidence of use and occupation such as roads, fences, clearings, timber cutting lines, plantations, etc.. Cite source of testimony if any. _____

At time of search:

1. Did you have the record description?

Yes _____ No _____

2. How was search area located?

Pacing, chaining, photos, maps, etc. _____

3. Man hours spent in search _____

4. Do you think additional search might recover evidence? Yes _____ No _____

5. Signature _____

Perpetuation Record

Monument and accessories established. Include brief description of area. *Set a 2" inside dia 5' Long galvanized wrought iron pipe Filled w/Concrete w/a 3" dia Bronze tablet Stamped*

<i>W. Pine</i>	<i>W. Pine</i>	<i>R. Pine</i>	<i>T148N</i>	<i>R25W</i>
<i>10"</i>	<i>6"</i>	<i>10"</i>	<i>c. w/1/6 c</i>	
<i>S81°W</i>	<i>S8°E</i>	<i>S60°E</i>	<i>5 17</i>	
<i>49.2'</i>	<i>49.3'</i>	<i>64.3'</i>	<i>1961</i>	
			<i>R.L.S. NO 3628</i>	

Certified corner restoration certificate prepared: Yes No _____

Filed in county records at *Itasca* Date *1961* County Document No. _____

Identified on aerial photo No. _____ Which is filed at _____

Index No. L-7
(Alphabetical - Numerical)

LAND CORNER RECORD
(RECTANGULAR SURVEYS)

R9-7160-4 (Rev. 6/13/67)
 GPO 802-127

T. 148 N. R. 25 W 5th Mer. N.F. Chippewa County Itasca State Minnesota
Center 1/4 Corner common to sections 17 and _____

EXISTING SURVEYS

Original Government Survey

Year surveyed _____

Original monument _____
(Wood post, stone, pile of stones, pipe, etc.)

Bearing Trees

Species _____

Diameter _____

Bearing _____

Distance _____

Original Evidence Found

Year of search _____ By _____

Monument found _____

Original Bearing Trees Found

Species _____

Diameter _____

Bearing _____

Distance _____

Subsequent Corner Restoration

Year surveyed 1961 By U.S.F.S.

Where filed or recorded _____

Monument 6" x 5" Concrete Cylinder
Original, concrete post, man rod, etc.
with brass cap.

Evidence of Subsequent Corner Restoration Found

Year of search 1980 By R. Olson

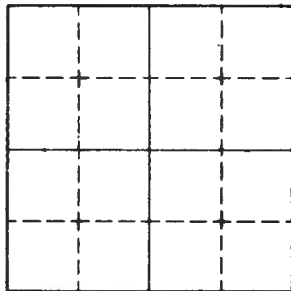
found monument in place and
good condition

Bearing Trees, Reference Objects

Species	<u>J. Pine</u>	<u>J. Pine</u>	<u>Cedar Post</u>
Diameter	<u>10"</u>	<u>5"</u>	<u>4" x 4"</u>
Bearing	<u>N84W</u>	<u>S38E</u>	<u>North</u>
Distance	<u>26.75'</u>	<u>49.4'</u>	<u>2.0'</u>

Bearing Trees, Reference Objects

Species	<u>J. Pine</u>	<u>J. Pine</u>	<u>Cedar Post</u>
Diameter	<u>12"</u>	<u>7"</u>	<u>4" x 4"</u>
Bearing	<u>N84W</u>	<u>S38W</u>	<u>North</u>
Distance	<u>26.75'</u>	<u>49.4'</u>	<u>2.0'</u>



Sketch

○ Corner ▨ F.S. Land

Relation of Evidence to Record Features Along Section Lines

Section line to sections _____
 Object _____
 Record distance _____
 Measured distance _____

Other Evidence

Describe evidence of use and occupation such as roads, fences, clearings, timber cutting lines, plantations, etc.. Cite source of testimony if any. _____

At time of search:

1. Did you have the record description?

Yes _____ No _____

2. How was search area located?

Pacing, chaining, photos, maps, etc. _____

3. Man hours spent in search _____

4. Do you think additional search might recover evidence? Yes _____ No _____

5. Signature _____

Perpetuation Record

Monument and accessories established. Include brief description of area.
To bring this corner to Standard & cut New BT

<i>R. Pine</i>	<i>Steel post</i>	<i>Steel post</i>
<i>7"</i>	<i>8"</i>	<i>8"</i>
<i>N62E</i>	<i>North</i>	<i>East</i>
<i>34.17'</i>	<i>5.8</i>	<i>5.9'</i>
<i>C 1/4 S17</i>	<i>W/2 S17</i>	<i>W/2 S17</i>
<i>BT</i>	<i>54-2</i>	<i>54-2 & 54-9</i>

7/14/80
Almond

Certified corner restoration certificate prepared: Yes _____ No _____

Filed in county records at _____ Date _____ County Document No. _____

Identified on aerial photo No. _____ Which is filed at _____

Index No. L-8

(Alphabetical - Numerical)

LAND CORNER RECORD
(RECTANGULAR SURVEYS)

R9-7150-4 (Rev. 6/15/67)

GPO 802-127

T. 148 N R. 25 W5thMer. N.F. ChippewaCounty ItascaState MinnesotaCenter East 1/16Corner common to sections 17

and _____

EXISTING SURVEYS

Original Government Survey

Year surveyed _____

Original monument _____

(Wood post, stone, pile of stones, pipe, etc.)

Bearing Trees

Species _____

Diameter _____

Bearing _____

Distance _____

Original Evidence Found

Year of search _____

By _____

Monument found _____

Original Bearing Trees Found

Species _____

Diameter _____

Bearing _____

Distance _____

Subsequent Corner Restoration

Year surveyed 1961By U.S. F.S.

Where filed or recorded _____

Monument 2" x 5" Gal Iron pipe with

(Original, concrete post, iron rod, etc.)

brass cap.

Evidence of Subsequent Corner Restoration Found

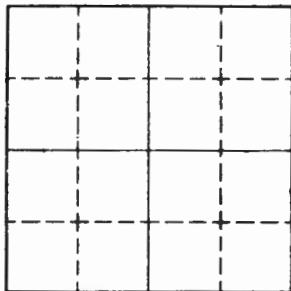
Year of search 1980By R. Olesonmonument in place & in good condition

Bearing Trees, Reference Objects

Species J. Pine J. Pine J. PineDiameter 10" 10" 12"Bearing N36E S8 1/2 W S45WDistance 30.6' 46.4' 61.8'

Bearing Trees, Reference Objects

Species J. Pine J. Pine J. PineDiameter 12" 12" 16"Bearing N36E S8 1/2 W S45WDistance 30.6' 46.4' 61.8'



Sketch

○ Corner  F.S. Land

Relation of Evidence to Record Features Along Section Lines

Section line to sections _____

Object _____

Record distance _____

Measured distance _____

Other Evidence

Describe evidence of use and occupation such as roads, fences, clearings, timber cutting lines, plantations, etc.. Cite source of testimony if any.

At time of search:

1. Did you have the record description?
Yes _____ No _____

2. How was search area located?
Pacing, chaining, photos, maps,
etc. _____

3. Man hours spent in search _____

4. Do you think additional search might
recover evidence? Yes _____ No _____

5. Signature _____

Perpetuation Record

Monument and accessories established. Include brief description of area.

Set

Steel post
8" dia

Wast
8.5'

4 signs
54-29 54-9

7/14/80
Ronald Olson

Certified corner restoration certificate prepared: Yes _____ No _____

Filed in county records at _____ Date _____ County Document No. _____

Identified on aerial photo No. _____ Which is filed at _____

Index No. L 16
(Alphabetical - Numerical)

LAND CORNER RECORD
(RECTANGULAR SURVEYS)

RD-5680-11 (5/12/64)

T. 148 N R. 25 W 5th P Mer. N.F. Chippewa County Stasca State Illino
Center E 1/4 Corner common to sections 15 and _____

EXISTING SURVEYS

Original Government Survey

Year surveyed _____
Original monument _____
(Wood post, stone, pile of stones, pipe, etc.)

Bearing Trees

Species _____
Diameter _____
Bearing _____
Distance _____

Subsequent Corner Restoration

Year surveyed _____ By _____
Where filed or recorded _____
Monument _____
(Original, concrete post, iron rod, etc.)

Bearing Trees, Reference Objects

Species _____
Diameter _____
Bearing _____
Distance _____

Original Evidence Found

Year of search _____ By _____
Monument found _____

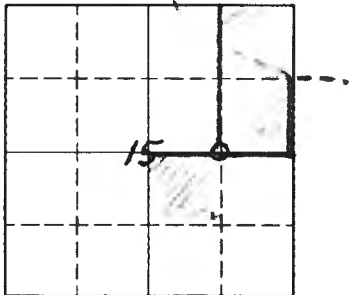
Original Bearing Trees Found

Species _____
Diameter _____
Bearing _____
Distance _____

Evidence of Subsequent Corner Restoration Found

Year of search _____ By _____

Relation of Evidence to Record Features Along Section Lines



Sketch

○ Corner ■ F.S. Land

Section line to sections _____
 Object _____
 Record distance _____
 Measured distance _____

Other Evidence

Describe evidence of use and occupation such as roads, fences, clearings, timber cutting lines, plantations, etc.. Cite source of testimony if any. *No evidence of a corner or old boundary line found. Painted a blue line North from the East-West road. (3-16-65)*

At time of search:

1. Did you have the record description?

Yes _____ No X

2. How was search area located?

Pacing, chaining, photos, maps, etc. *pacing, photos*

3. Man hours spent in search 1/2

4. Do you think additional search might recover evidence? Yes _____ No X

5. Signature G. Jakuba

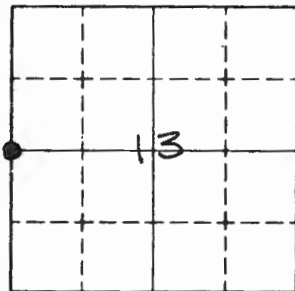
Perpetuation Record

Monument and accessories established. Include brief description of area. _____

Certified corner restoration certificate prepared: Yes _____ No _____

Filed in county records at _____ Date _____ County Document No. _____

Identified on aerial photo No. _____ Which is filed at _____



Sketch

○ Corner ▨ F.S. Land

Relation of Evidence to Record Features Along Section Lines

Section line to sections _____
 Object _____
 Record distance _____
 Measured distance _____

Other Evidence

Describe evidence of use and occupation such as roads, fences, clearings, timber cutting lines, plantations, etc.. Cite source of testimony if any. _____

At time of search:

1. Did you have the record description?

Yes No _____

2. How was search area located?

Pacing, chaining, photos, maps,
 etc. TRAVEL

3. Man hours spent in search 2 hrs

4. Do you think additional search might recover evidence? Yes _____ No

5. Signature WJ

Perpetuation Record

Monument and accessories established. Include brief description of area.

Jan 1989 K&O Surveyors bring cor to U.S.F.S. STANDARDS
left MONUMENT AS FOUND - NEW BTS

N PINE 7" S10E 2.47'

N PINE 6" N84W 12.28'

N PINE 6" N53E 13.95'

Sign Post 20 West

Certified corner restoration certificate prepared: Yes No _____

Filed in county records of FRASER Date _____ County Document No. _____

Identified on aerial photo No. _____ Which is filed at _____

Index No. L-25
(Alphabetical - Numerical)

LAND CORNER RECORD
(RECTANGULAR SURVEYS)

RD-7150-4 (Rev. 6/13/67)
 GPO 502-127

T. 148 N R. 25 W 5TH Mer. N.F. CHIPPEWA County ITASCA State MN
EAST 1/4 SC Corner common to sections 13 and ~~14~~

EXISTING SURVEYS

Original Government Survey	
Year surveyed	<u>1867</u>
Original monument	<u>NOT IN NOTES</u> <small>(Wood post, stone, pile of stones, pipe, etc.)</small>
Bearing Trees	
Species	<u>BIRCH</u> <u>FIR</u>
Diameter	<u>5"</u> <u>7"</u>
Bearing	<u>N68W</u> <u>S32W</u>
Distance	<u>11 LKS</u> <u>25 LKS</u>

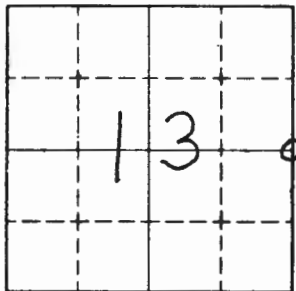
Original Evidence Found	
Year of search	<u>1913</u> By <u>R. K. BLILER.</u>
Monument found	<u>Not mentioned</u>
Original Bearing Trees Found	
Species	_____
Diameter	_____
Bearing	_____
Distance	_____

Subsequent Corner Restoration	
Year surveyed	<u>1913</u> By <u>ROY K. BLILER</u>
Where filed or recorded	<u>ITASCA County</u>
Monument	<u>NOT MENTIONED</u> <small>(Original, concrete post, wood rod, etc.)</small>

Evidence of Subsequent Corner Restoration Found	
Year of search	<u>1961</u> By <u>ITASCA Co.</u>
<u>RECOVERED EVIDENCE OF ROAD SURVEY</u> <u>By ROY K. BLILER AND ADDED A</u> <u>BEARING TREE</u>	

Bearing Trees, Reference Objects	
Species	<u>PINE STP</u> <u>BIRCH</u>
Diameter	<u>24"</u> <u>14"</u>
Bearing	<u>S55E</u> <u>S75W</u>
Distance	<u>31.5'</u> <u>29.0'</u>

Bearing Trees, Reference Objects			
1961	1986	1986	1986
<u>ASH</u>	<u>SPRUCE</u>	<u>BASSWOOD</u>	<u>P. POLE</u>
<u>4"</u>	<u>6"</u>	<u>5"</u>	
<u>S43W</u>	<u>N50E</u>	<u>S67E</u>	<u>S68W</u>
<u>95.15</u>	<u>35.07</u>	<u>39.89</u>	<u>43.55</u>



Sketch

○ Corner ▨ F.S. Land

Relation of Evidence to Record Features Along Section Lines

Section line to sections _____
 Object _____
 Record distance _____
 Measured distance _____

Other Evidence

Describe evidence of use and occupation such as roads, fences, clearings, timber cutting lines, plantations, etc.. Cite source of testimony if any. _____

At time of search:

1. Did you have the record description?

Yes No _____

2. How was search area located?

Pacing, chaining, photos, maps,
 etc. TRAVELERS' FILES

3. Man hours spent in search 2 hrs

4. Do you think additional search might recover evidence? Yes _____ No

5. Signature WCD

Perpetuation Record

Monument and accessories established. Include brief description of area. 2' WEST OF CENTER LINE AND 15' N OF TRANSMISSION LINE DOWN 3" 1/2 I.P. WITH BRASS TABLET CEMENTED IN TOP FEB 7, 1989
BALSAM 6" N53 1/2 E 35.21
BASSWOOD 6" S63W 40.33
ASH 8" S48W 95.21
SIGN POST 19.5 WEST

Certified corner restoration certificate prepared: Yes No _____

Filed in county records at ITASCA Date _____ County Document No. _____

Identified on aerial photo No. _____ Which is filed at _____

Index No. LM 25
(Alphabetical - Numerical)

LAND CORNER RECORD
(RECTANGULAR SURVEYS)

R9-7 150-4 (Rev. 6/13/67)
 GPO 602-127

T. 148N R. 25W 5TH Mer. N.F. Chippewa County ITASCA State MINN
MC Corner common to sections 13 and 33

EXISTING SURVEYS

Original Government Survey

Year surveyed 1867
 Original monument Wood Post
(Wood post, stone, pile of stones, pipe, etc.)

Bearing Trees

Species TAM
 Diameter 7"
 Bearing S69W
 Distance 41LKS

Subsequent Corner Restoration

Year surveyed 1961 By ITASCA CO
 Where filed or recorded ITASCA Co Surveyor
 Monument County Mon
(Original, concrete post, wood rod, etc.)

Bearing Trees, Reference Objects

Species	<u>GLO STP</u>	<u>Birch</u>	<u>TAM</u>
Diameter		<u>10"</u>	<u>6"</u>
Bearing	<u>S41W</u>	<u>S46W</u>	<u>S40E</u>
Distance	<u>27.06</u>	<u>8.69</u>	<u>23.29</u>

Original Evidence Found

Year of search 1961 By ITASCA Co.
 Monument found Point of Post

Original Bearing Trees Found

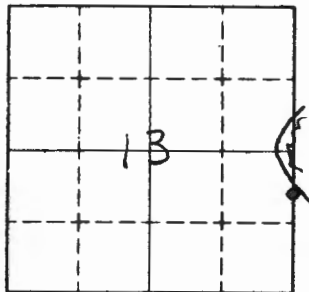
Species TAM STP
 Diameter _____
 Bearing _____
 Distance _____

Evidence of Subsequent Corner Restoration Found

Year of search 1988 By KFO
Found Existing Co. Mon.
ONE 1961 B.T. AND TWO OF UNKNOWN
Orig.

Bearing Trees, Reference Objects

Species	<u>Maple</u>	<u>Birch</u>	<u>Birch STP</u>
Diameter	<u>5"</u>	<u>8"</u>	<u>14"</u>
Bearing	<u>S27W</u>	<u>S84W</u>	<u>SSW</u>
Distance	<u>96.61</u>	<u>72.16</u>	<u>8.53</u>



Sketch

O Corner F.S. Land

Relation of Evidence to Record Features Along Section Lines

Section line to sections _____
 Object _____
 Record distance _____
 Measured distance _____

Other Evidence

Describe evidence of use and occupation such as roads, fences, clearings, timber cutting lines, plantations, etc.. Cite source of testimony if any. _____

At time of search:

1. Did you have the record description?

Yes No _____

2. How was search area located?

Pacing, chaining, photos, maps,
 etc. Traverse 5 files

3. Man hours spent in search 2

4. Do you think additional search might recover evidence? Yes _____ No

5. Signature WCO

Perpetuation Record

Monument and accessories established. Include brief description of area. _____

Co. Mon. ON Southwesterly Shore of Boggy LAKE
40'± North AND 40'± EAST TO LAKE
Birch 9" S81W 72.36
Birch 8" S42W 75.96
BALSAM 6" S17W 83.13
Sign Post 2.6 West

Certified corner restoration certificate prepared: Yes No _____

Filed in county records at INSA Date _____ County Document No. _____

Identified on aerial photo No. _____ Which is filed at _____

Index No. M-1
(Alphabetical - Numerical)LAND CORNER RECORD
(RECTANGULAR SURVEYS)R9-7150-4 (Rev. 6/13/67)
GPO 802-127T. 148 R. 25 Mer. N.F. CHIP. County ITASCA State MINN.
SOUTH 1/16 BET. Corner common to sections 13 18 and _____

EXISTING SURVEYS

Original Government Survey

Year surveyed 1921 ITASCA COUNTY
Original monument 1/4" IRON PIPE
(Wood post, stone, pile of stones, pipe, etc.)

Bearing Trees

Species ASPEN SPRUCE
Diameter 12" 10
Bearing N89W N59E
Distance 58.2' 91.1

Subsequent Corner Restoration

Year surveyed 11-29-61 By R.M.A.
Where filed or recorded COURTHOUSE
Monument 2" DIA IRON PIPE w/ BRASS CAP
(Original, concrete post, iron rod, etc.)T148N
MARKED HIS FOLLOWERS R26W 1/8 S35W
S13 1/2 S. B
R25 NO 3028

Bearing Trees, Reference Objects

Species TAM. TAM. B. SPRUCE
Diameter 10 6 12
Bearing S31E SBW S80W
Distance 28.0' 65.8' 38.7'

Original Evidence Found

Year of search 11-29-61 By R.H. McDONALD
Monument found 1/4" IRON PIPE AND
OLD SQUAD SCRIBED POST BESIDE IRON

Original Bearing Trees Found

Species ASPEN SPRUCE
Diameter WINDFALL WINDFALL
Bearing N83W N67E
Distance 58.2' 91.1

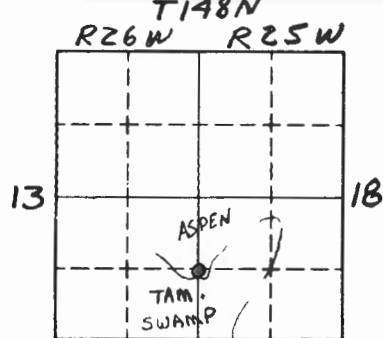
Evidence of Subsequent Corner Restoration Found

Year of search 11-19-73 By CURT KRAUSE
FOUND 2" DIA. IRON PIPE 22"
ABOVE GROUND NO SIGN POSTOR SIGNS
BRUSHED LINE TO THIS COR. FROM N.
BRUSHED LINE SOUTH FROM THIS COR.

Bearing Trees, Reference Objects

Species TAM. TAM. B. SPRUCE
Diameter 9" 11" 13"
Bearing S8°W S31E S80W
Distance 65.8 28.0 38.7

SCRIBE OPEN BLOW DOWN TOP BROKN OFF



Sketch

○ Corner ▨ F.S. Land

Relation of Evidence to Record Features Along Section Lines

Section line to sections _____
 Object _____
 Record distance _____
 Measured distance _____

Other Evidence

Describe evidence of use and occupation such as roads, fences, clearings, timber cutting lines, plantations, etc.. Cite source of testimony if any. 11-19-73

OPEN LINE SOUTH TO SEC. COR. THROW TAM. SWAMP. BRUSHED BY COUNTY IN 1967
CORNER IS AT EDGE OF ASPEN STAND TO NORTH AND TAM. SWAMP TO SOUTH AND EAST
1961 BT'S. ARE IN BAD SHAPE ONE TAM. STANDING
HEAVY ERUSH AROUND CORNER-LINE LIMITED N-E FROM COR. THIS DAY

Perpetuation Record

Monument and accessories established. Include brief description of area. _____

At time of search:

1. Did you have the record description?

Yes No _____

2. How was search area located?

Pacing, chaining, photos, maps, etc. _____

3. Man hours spent in search 1/2

4. Do you think additional search might recover evidence? Yes _____ No

5. Signature Curt Krause

Certified corner restoration certificate prepared: Yes _____ No _____

Filed in county records at _____ Date _____ County Document No. _____

Identified on aerial photo No. _____ Which is filed at _____

Index No. M-2
(Alphabetical - Numerical)

LAND CORNER RECORD
(RECTANGULAR SURVEYS)

RD-7150-4 (Rev. 6/13/67)
 GPO 802-127

T. 148 N R. 28 W 5th Mer. N.F. Cajipuma County Itasca State Minnesota
South West 1/4 Corner common to sections 18 and _____

EXISTING SURVEYS

Original Government Survey

Year surveyed _____
 Original monument _____
(Wood post, stone, pile of stones, pipe, etc.)

Bearing Trees

Species _____
 Diameter _____
 Bearing _____
 Distance _____

Original Evidence Found

Year of search _____ By _____
 Monument found _____

Original Bearing Trees Found

Species _____
 Diameter _____
 Bearing _____
 Distance _____

Subsequent Corner Restoration

Year surveyed 1961 By U.S. F.S.
 Where filed or recorded _____
 Monument 2" x 8" Gal Iron Pipe
W. 1/4 Brass Cap.
(Original, concrete post, iron rod, etc.)

Evidence of Subsequent Corner Restoration Found

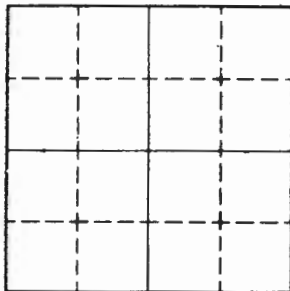
Year of search 1980 By P. Olesen
Monument in place and in good
condition

Bearing Trees, Reference Objects

Species	<u>Tamr</u>	<u>Tamr</u>	<u>Cedar Post</u>
Diameter	<u>6"</u>	<u>4"</u>	<u>4" x 4"</u>
Bearing	<u>N89 W</u>	<u>S85 E</u>	<u>West</u>
Distance	<u>46.3'</u>	<u>58.9'</u>	<u>2.0'</u>

Bearing Trees, Reference Objects

Species	<u>Tamr</u>	<u>Tamr</u>	<u>Cedar post</u>
Diameter	<u>7"</u>	<u>5"</u>	<u>4" x 4"</u>
Bearing	<u>N89 W</u>	<u>S85 E</u>	<u>West</u>
Distance	<u>46.3</u>	<u>58.9</u>	<u>2.0</u>



Sketch

○ Corner ▨ F.S. Land

Relation of Evidence to Record Features Along Section Lines

Section line to sections _____
 Object _____
 Record distance _____
 Measured distance _____

Other Evidence

Describe evidence of use and occupation such as roads, fences, clearings, timber cutting lines, plantations, etc.. Cite source of testimony if any. _____

At time of search:

1. Did you have the record description?
 Yes _____ No _____

2. How was search area located?
 Pacing, chaining, photos, maps,
 etc. _____

3. Man hours spent in search _____

4. Do you think additional search might
 recover evidence? Yes _____ No _____

5. Signature _____

Perpetuation Record

Monument and accessories established. Include brief description of area.

To bring this corner to standard & cut new BT

<i>Iron</i>	<i>steel post</i>	<i>steel post</i>
<i>6"</i>	<i>8"</i>	<i>8"</i>
<i>S45E</i>	<i>S80E</i>	<i>N 80W</i>
<i>32.38"</i>	<i>5.4"</i>	<i>4.4</i>
<i>SW1/16 S18</i>	<i>54-2</i>	<i>54-2 & 54-9</i>
<i>BT</i>		

7/3/80
Ronald [Signature]

Certified corner restoration certificate prepared: Yes _____ No _____

Filed in county records at _____ Date _____ County Document No. _____

Identified on aerial photo No. _____ Which is filed at _____

Index No. M-3
(Alphabetical - Numerical)

LAND CORNER RECORD
(RECTANGULAR SURVEYS)

RD-7 150-4 (Rev. 6/13/67)
 GPO 802-127

T. 148 N R. 25 W 5th Mer. N.F. Chippewa County Itasca State Minnesota
Center South 1/4 Corner common to sections 18 and _____

EXISTING SURVEYS

Original Government Survey	
Year surveyed _____	
Original monument _____ <small>(Wood post, stone, pile of stones, pipe, etc.)</small>	
Bearing Trees	
Species _____	
Diameter _____	
Bearing _____	
Distance _____	

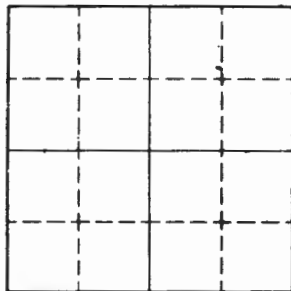
Original Evidence Found	
Year of search _____	By _____
Monument found _____	
Original Bearing Trees Found	
Species _____	
Diameter _____	
Bearing _____	
Distance _____	

Subsequent Corner Restoration	
Year surveyed <u>1961</u>	By <u>U.S.F.S.</u>
Where filed or recorded _____	
Monument <u>2" x 5" Gal Iron pipe with</u> <u>brass cap.</u> <small>(Original, concrete post, iron rod, etc.)</small>	

Evidence of Subsequent Corner Restoration Found	
Year of search <u>1980</u>	By <u>R. Oleson</u>
<u>Monument in place + in good</u> <u>condition</u>	

Bearing Trees, Reference Objects			
Species	<u>B. Spruce</u>	<u>B. Spruce</u>	<u>Tamr</u>
Diameter	<u>6"</u>	<u>7"</u>	<u>6"</u>
Bearing	<u>S38E</u>	<u>N35W</u>	<u>S64W</u>
Distance	<u>6.8'</u>	<u>8.9'</u>	<u>32.9'</u>

Bearing Trees, Reference Objects		
B Spruce	B Spruce	Tamr
<u>7"</u>	<u>10"</u>	<u>7"</u>
<u>S38E</u>	<u>N35W</u>	<u>S64W</u>
<u>6.5'</u>	<u>8.9'</u>	<u>32.3'</u>



Sketch

○ Corner ▨ F.S. Land

Relation of Evidence to Record Features Along Section Lines

Section line to sections _____
 Object _____
 Record distance _____
 Measured distance _____

Other Evidence

Describe evidence of use and occupation such as roads, fences, clearings, timber cutting lines, plantations, etc.. Cite source of testimony if any. _____

At time of search:

1. Did you have the record description?
 Yes _____ No _____

2. How was search area located?
 Pacing, chaining, photos, maps,
 etc. _____

3. Man hours spent in search _____

4. Do you think additional search might
 recover evidence? Yes _____ No _____

5. Signature _____

Perpetuation Record

Monument and accessories established. Include brief description of area. _____

<i>Set</i>	
Steel post 8"	Steel post 8"
N 80W	East
5.5'	7.3'
w/sign	w/sign
54-2	54-2 55-9

7/3/80
Ronald Wilson

Certified corner restoration certificate prepared: Yes _____ No _____

Filed in county records at _____ Date _____ County Document No. _____

Identified on aerial photo No. _____ Which is filed at _____

T. 148 R. 25 S. Mer. N.F. CHIP. County ITASCA State MN.
S.E. 1/16 Corner common to sections 18 and _____

EXISTING SURVEYS

Original Government Survey
 Year surveyed 1927 ITASCA COUNTY
 Original monument 1 1/4" IRON PIPE
(Wood post, stone, pile of stones, pipe, etc.)
 Bearing Trees
 Species W. PINE BIRCH
 Diameter 10 8
 Bearing S58E S73W
 Distance 111.5' 41.1'

Original Evidence Found
 Year of search 5-15-61 By RM. J.E.
 Monument found 1 1/4" IRON PIPE
 Original Bearing Trees Found
 Species W. PINE
 Diameter 22"
 Bearing S48E
 Distance 111.8'

Subsequent Corner Restoration
 Year surveyed 5-15-61 By RHM. J.H.E.
 Where filed or recorded COURTHOUSE
 Monument 2" DIA. 5' LONG GAL. PIPE w/CAP
(Original, concrete post, iron rod, etc.)
T148N R25W
SE 1/16 S18
1961

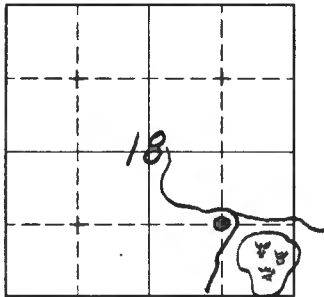
Evidence of Subsequent Corner Restoration Found
 Year of search 11-6-73 By CURT KRAUSE
FOUND 2" DIA. IRON PIPE IN PLACE
IN GOOD CONDITION 18" ABOVE GROUND
80' WEST OF WOODS ROAD AND APPROX 130'
WEST OF OPEN GRASS MEADOW

Bearing Trees, Reference Objects
 Species R. PINE W. PINE
 Diameter 17 22"
 Bearing N27E S48E
 Distance 146.3' 111.8'

W. PINE R. PINE
25" 19"
S48E N27E
111.8' 146.3'

SCRIBE O-F-N

SCRIBE



Sketch

○ Corner ▨ F.S. Land

Relation of Evidence to Record Features Along Section Lines

Section line to sections _____
 Object _____
 Record distance _____
 Measured distance _____

Other Evidence

Describe evidence of use and occupation such as roads, fences, clearings, timber cutting lines, plantations, etc.. Cite source of testimony if any. _____

At time of search:

1. Did you have the record description?

Yes No _____

2. How was search area located?

Pacing, chaining, photos, maps,
 etc. _____

3. Man hours spent in search _____

4. Do you think additional search might
 recover evidence? Yes _____ No _____

5. Signature Curt Krasner

Perpetuation Record

Monument and accessories established. Include brief description of area. _____
5-15-61 4"X4"X72" RED TOP CEDAR POST SET WEST 2.2'
PUT SIGNS 54-2; 54-4 ON THIS DAY 11-6-73

Certified corner restoration certificate prepared: Yes _____ No _____
 Filed in county records at _____ Date _____ County Document No. _____
 Identified on aerial photo No. _____ Which is filed at _____

Index No. M-4
(Alphabetical - Numerical)

#3
#4

LAND CORNER RECORD

(RECTANGULAR SURVEYS)

R9-7150-4 (Rev. 6/13/67)

GPO 502-127

T. 148 N R. 25 W 5th Mer. N.F. Chippewa County Itasca State Minnesota
South East 1/4 Corner common to sections 18 and _____

EXISTING SURVEYS

Original Government Survey

Year surveyed _____
 Original monument _____
(Wood post, stone, pile of stones, pipe, etc.)

Bearing Trees

Species _____
 Diameter _____
 Bearing _____
 Distance _____

Subsequent Corner Restoration

Year surveyed 1961 By U.S.F.S.
 Where filed or recorded _____
 Monument 2" x 5" Iron pipe w. 7/8
brass cap.
(Original, concrete post, iron rod, etc.)

Bearing Trees, Reference Objects

Species	R. Pine	W. Pine	Cedar Post
Diameter	17"	22"	4" x 4"
Bearing	N 27 E	S 48 E	West
Distance	146.3'	111.8'	2.2'

Original Evidence Found

Year of search _____ By _____
 Monument found _____

Original Bearing Trees Found

Species _____
 Diameter _____
 Bearing _____
 Distance _____

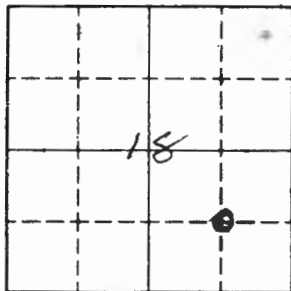
Evidence of Subsequent Corner Restoration Found

Year of search 1980 By P. Close
Capped Iron in place
good condition.

Bearing Trees, Reference Objects

Species	R. Pine	W. Pine	Cedar Post
Diameter	17"	22"	4" x 4"
Bearing	N 27 E	S 48 E	West
Distance	146.3'	111.8'	2.2'

Scribe BT.



Sketch

○ Corner ▨ F.S. Land

Relation of Evidence to Record Features Along Section Lines

Section line to sections _____
 Object _____
 Record distance _____
 Measured distance _____

Other Evidence

Describe evidence of use and occupation such as roads, fences, clearings, timber cutting lines, plantations, etc.. Cite source of testimony if any. _____

At time of search:

1. Did you have the record description?
 Yes _____ No _____

2. How was search area located?
 Pacing, chaining, photos, maps,
 etc. _____

3. Man hours spent in search _____

4. Do you think additional search might
 recover evidence? Yes _____ No _____

5. Signature _____

Perpetuation Record

Monument and accessories established. Include brief description of area.
To bring this cor to standard I cut New BT.

Maple	Birch	Steel post
6"	7"	8"
N66E	N10E	East
18.85	38.1'	4.6'
SE 1/4 S18	SE 1/4 S18	4/5197
BT	BT	54-2

*7/3/60
 Ronald Adams*

Certified corner restoration certificate prepared: Yes _____ No _____

Filed in county records at _____ Date _____ County Document No. _____

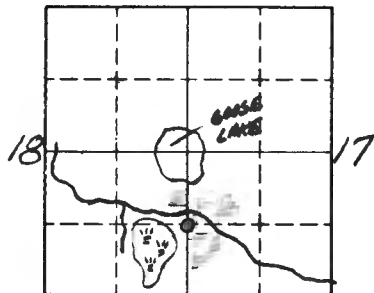
Identified on aerial photo No. _____ Which is filed at _____

T. 148 R. 25 Mer. N.F. CHIP County ITASCA State MIN.
SOUTH 1/16 BET. Corner common to sections 17 18 and _____

EXISTING SURVEYS

Original Government Survey				Original Evidence Found			
Year surveyed <u>1923 ITASCA COUNTY</u>				Year of search <u>3-15-61</u> By <u>BOB McDONALD</u>			
Original monument <u>1 1/2" IRON PIPE</u> <small>(Wood post, stone, pile of stones, pipe, etc.)</small>				Monument found <u>1 1/2" IRON PIPE</u>			
Bearing Trees				Original Bearing Trees Found			
Species	<u>J. PINE</u>		<u>J. PINE</u>	Species	<u>J. PINE</u>		<u>J. PINE</u>
Diameter	<u>3"</u>		<u>3"</u>	Diameter	<u>9"</u>		<u>12"</u>
Bearing	<u>N4°E</u>		<u>S15°W</u>	Bearing	<u>N11°E</u>		<u>S23W</u>
Distance	<u>16.0'</u>		<u>19.1'</u>	Distance	<u>16.0'</u>		<u>19.1'</u>
				<u>SCRIBED 1/16 S17</u> <u>1/16 S18</u>			
Subsequent Corner Restoration				Evidence of Subsequent Corner Restoration Found			
Year surveyed <u>3-15-61</u> By <u>R. H. McDONALD</u>				Year of search <u>11-6-73</u> By <u>CURT KRAUSE</u>			
Where filed or recorded <u>COURT HOUSE</u>				<u>FOUND 6" DIA. CON. MON. IN PLACE - IN GOOD COND.</u>			
Monument <u>6" DIA. 5' LONG CONCRETE CYL. BEASS CAP MARKED</u> <small>(Original, concrete, post, iron rod, etc.)</small>				<u>BOTH 1923 J. PINE ARE DEAD ONE IS DOWN</u>			
<u>T148N R25W</u>				<u>CORNER IS ON SOUTH SIDE OF WOODS ROAD 30'</u>			
<u>S1/16</u>				<u>LINE PAINTED BLUE WEST OF COR. TO OPEN MEADOW</u>			
<u>S18 S17</u>				<u>LINE RUNS TRUE E-W</u>			
Bearing Trees, Reference Objects/961				Bearing Trees, Reference Objects			
Species	<u>J. PINE</u>	<u>J. PINE</u>	<u>R. PINE</u>	<u>J. PINE</u>	<u>J. PINE</u>	<u>R. PINE</u>	<u>J. PINE</u>
Diameter	<u>9</u>	<u>10</u>	<u>14</u>	<u>10</u>	<u>10</u>	<u>16"</u>	<u>10"</u>
Bearing	<u>S70E</u>	<u>S54W</u>	<u>N23W</u>	<u>S70E</u>	<u>S54W</u>	<u>N23W</u>	<u>N11°E</u>
Distance	<u>14.7</u>	<u>9.7</u>	<u>20.1</u>	<u>14.7</u>	<u>9.7</u>	<u>20.1</u>	<u>16.0</u>
<u>S1/16 S17 BT.</u> <u>S1/16 S18 BT.</u> <u>S1/16 S18 BT.</u>				<u>DEAD</u>	<u>LIVE</u>	<u>LIVE</u>	<u>LIVE</u>

TOP BROKEN TOP BROKEN GOOD SHAPE ROTTEN CENTER



Sketch

○ Corner ▨ F.S. Land

Relation of Evidence to Record Features Along Section Lines

Section line to sections _____
 Object _____
 Record distance _____
 Measured distance _____

Other Evidence

Describe evidence of use and occupation such as roads, fences, clearings, timber cutting lines, plantations, etc.. Cite source of testimony if any. _____

JACK PINE BTS ARE ALL BAD NEEDS NEW ETS.
CORNER IS IN CUT OVER AREA-TO NORTH AND WEST OF CORNER

At time of search:

1. Did you have the record description?

Yes No _____

2. How was search area located?

Pacing, chaining, photos, maps,
 etc. _____

3. Man hours spent in search _____

4. Do you think additional search might

recover evidence? Yes _____ No _____

5. Signature Carl Kramer

Perpetuation Record

Monument and accessories established. Include brief description of area. _____

4-21-67 RHM SET STEEL SIGN POST 3.9' SOUTH W/SIGNS
54-2-54-9 ATTACHED.
LINE MARKED & PAINTED TO F.S. STANDARD TO SOUTH

Certified corner restoration certificate prepared: Yes _____ No _____

Filed in county records at _____ Date _____ County Document No. _____

Identified on aerial photo No. _____ Which is filed at _____

Index No. M-5
(Alphabetical - Numerical)

*Book # 3
 Report 30*

LAND CORNER RECORD
(RECTANGULAR SURVEYS)

R9-7150-4 (Rev. 6/15/67)
 GPO 802-127

T. 148N R. 25W 5th Mer. N.F. Chippewa County Itasca State Minnesota
South 1/16 Corner common to sections 17 & 18 and _____

EXISTING SURVEYS

Original Government Survey

Year surveyed _____

Original monument _____
(Wood post, stone, pile of stones, pipe, etc.)

Bearing Trees

Species ~~_____~~ _____

Diameter _____

Bearing _____

Distance _____

Original Evidence Found

Year of search _____ By _____

Monument found _____

Original Bearing Trees Found

Species _____

Diameter _____

Bearing _____

Distance _____

Subsequent Corner Restoration

Year surveyed 1961 By U.S.F.S.

Where filed or recorded _____

Monument 6" x 5" Concrete Cylinder
with brass cap.
(Original, concrete post, iron rod, etc.)

_____ *old county*

Evidence of Subsequent Corner Restoration Found

Year of search 1980 By R. Olson

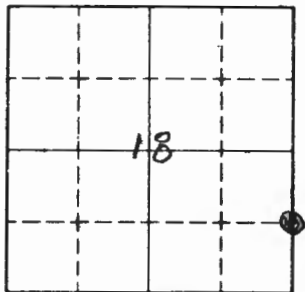
Monument in place & good condition

Bearing Trees, Reference Objects

Species	J. Pine	J. Pine	R. Pine	J. Pine	J. Pine
Diameter	9"	10"	14"	9"	12"
Bearing	S70E	S54W	N23W	N11E	S23 1/2 W
Distance	14.7'	9.7'	20.1'	16.0'	19.1'

Dead Bearing Trees, Reference Objects *fallen dead*

Species	J. Pine	J. Pine	R. Pine	J. Pine	J. Pine
Diameter	10"	10"	16"	20"	14"
Bearing	S70E	S54W	N23W	N11E	S23 1/2 W
Distance	14.7'	9.7'	20.1'	16.0'	19.1'



Sketch

○ Corner ▨ F.S. Land

Relation of Evidence to Record Features Along Section Lines

Section line to sections _____
 Object _____
 Record distance _____
 Measured distance _____

Other Evidence

Describe evidence of use and occupation such as roads, fences, clearings, timber cutting lines, plantations, etc.. Cite source of testimony if any. _____

At time of search:

1. Did you have the record description?
 Yes _____ No _____

2. How was search area located?
 Pacing, chaining, photos, maps,
 etc. _____

3. Man hours spent in search _____

4. Do you think additional search might
 recover evidence? Yes _____ No _____

5. Signature _____

Perpetuation Record

Monument and accessories established. Include brief description of area. _____

To bring this cor To standard I cut New BT

Red Pine	Steel post	Steel post
10"	8"	6"
569 W	West	South
30.07'	4.8'	9.9'
5/16 S18	w/sign 54-2	54-2
BT		54-4

7/3/80
 if available please

Certified corner restoration certificate prepared: Yes _____ No _____

Filed in county records at _____ Date _____ County Document No. _____

Identified on aerial photo No. _____ Which is filed at _____

T. 148 N. 25 Mer. N.F. Chippewa County Itasca State Minnesota
South 1/6 Corner common to sections 16, 17 and

EXISTING SURVEYS

Original Government Survey

Year surveyed _____
Original monument _____
(Wood post, stone, pile of stones, pipe, etc.)

Bearing Trees

Species _____
Diameter _____
Bearing _____
Distance _____

Subsequent Corner Restoration

Year surveyed _____ By _____
Where filed or recorded _____
Monument _____
(Original, concrete post, iron rod, etc.)

Bearing Trees, Reference Objects

Species _____
Diameter _____
Bearing _____
Distance _____

Original Evidence Found

Year of search _____ By _____
Monument found _____

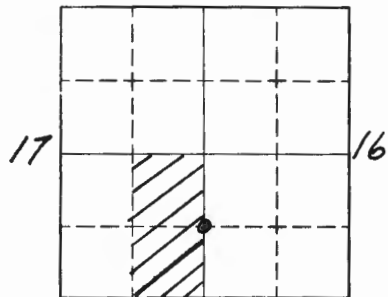
Original Bearing Trees Found

Species _____
Diameter _____
Bearing _____
Distance _____

Evidence of Subsequent Corner Restoration Found

Year of search _____ By _____

See Corner Affidavit



Sketch

○ Corner ▨ F.S. Land

Relation of Evidence to Record Features Along Section Lines

Section line to sections _____
 Object _____
 Record distance _____
 Measured distance _____

Other Evidence

Describe evidence of use and occupation such as roads, fences, clearings, timber cutting lines, plantations, etc.. Cite source of testimony if any. _____

At time of search:

1. Did you have the record description?

Yes _____ No _____

2. How was search area located?

Pacing, chaining, photos, maps, etc. _____

3. Mon hours spent in search _____

4. Do you think additional search might recover evidence? Yes _____ No _____

5. Signature _____

Perpetuation Record

Monument and accessories established. Include brief description of area. Set a
2" inside dia 5' Long, gal. Wrought IRON Monument
Capped w/a 3" dia bronze tablet stamped.

<u>Tam</u>	<u>Tam</u>	<u>Black Spruce</u>	<u>T 148 N</u>	<u>R 25 W</u>
<u>10"</u>	<u>9"</u>	<u>7"</u>	<u>S 1/6</u>	
<u>S 68° E</u>	<u>N 51 1/2° W</u>	<u>S 34° W</u>	<u>S 17 1/2 16</u>	
<u>51.5'</u>	<u>39.6'</u>	<u>29.15'</u>	<u>1961</u>	
			<u>ALS. NO. 3628</u>	

Certified corner restoration certificate prepared: Yes No _____
 Filed in county records at Itasca Date 1961 County Document No. _____
 Identified on aerial photo No. _____ Which is filed at _____

Index No. M-15
(Alphabetical - Numerical)LAND CORNER RECORD
(RECTANGULAR SURVEYS)

R9-7150-4 (Rev. 6/13/67)

GPO 808-924

T. 148 N. R. 25 W. Mer. N.F. Chippewa County Itasca State Minnesota
South 1/16 Corner common to sections 15 and _____

EXISTING SURVEYS

Original Government Survey

Year surveyed _____

Original monument _____
(Wood post, stone, pile of stones, pipe, etc.)

Bearing Trees

Species _____

Diameter _____

Bearing _____

Distance _____

Original Evidence Found

Year of search _____ By _____

Monument found _____

Original Bearing Trees Found

Species _____

Diameter _____

Bearing _____

Distance _____

Subsequent Corner Restoration

Year surveyed _____ By _____

Where filed or recorded _____

Monument _____
(Original, concrete post, iron rod, etc.)

Evidence of Subsequent Corner Restoration Found

Year of search 1974 By R. Oleson
found Tag on S. side of 12" cedar
post up by Diamond Match, [redacted]
blazed line running East & South

Bearing Trees, Reference Objects

Species _____

Diameter _____

Bearing _____

Distance _____

Bearing Trees, Reference Objects

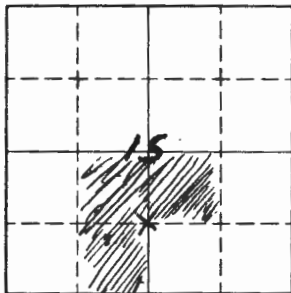
Species _____

Diameter _____

Bearing _____

Distance _____

VI



Sketch

○ Corner ▨ F.S. Land

Relation of Evidence to Record Features Along Section Lines

Section line to sections _____
 Object _____
 Record distance _____
 Measured distance _____

Other Evidence

Describe evidence of use and occupation such as roads, fences, clearings, timber cutting lines, plantations, etc.. Cite source of testimony if any. _____

At time of search:

1. Did you have the record description?

Yes _____ No _____

2. How was search area located?

Pacing, chaining, photos, maps,
 etc. _____

3. Man hours spent in search _____

4. Do you think additional search might
 recover evidence? Yes _____ No _____

5. Signature *R.D. Olson*

Perpetuation Record

Monument and accessories established. Include brief description of area. _____

Certified corner restoration certificate prepared: Yes _____ No _____

Filed in county records at _____ Date _____ County Document No. _____

Identified on aerial photo No. _____ Which is filed at _____

Index No. M-16
(Alphabetical - Numerical)

LAND CORNER RECORD
(RECTANGULAR SURVEYS)

R9-7 150-4 (Rev. 6/13/67)
GPO 806-924

T. 148 N R. 25 W 5th Mer. N.F. Chippewa County Itasca State Minnesota
S.E. 1/4 Corner common to sections 15 end

EXISTING SURVEYS

Original Government Survey

Year surveyed _____
Original monument _____
(Wood post, stone, pile of stone, pipe, etc.)

Bearing Trees

Species _____
Diameter _____
Bearing _____
Distance _____

Subsequent Corner Restoration

Year surveyed _____ By _____
Where filed or recorded _____
Monument _____
(Original, concrete post, iron rod, etc.)

Bearing Trees, Reference Objects

Species _____
Diameter _____
Bearing _____
Distance _____

Original Evidence Found

Year of search _____ By _____
Monument found _____

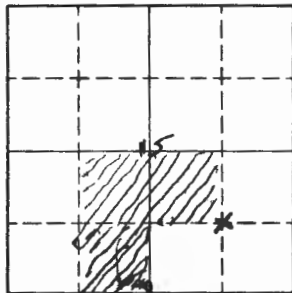
Original Bearing Trees Found

Species _____
Diameter _____
Bearing _____
Distance _____

Evidence of Subsequent Corner Restoration Found

Year of search _____ By _____

Bearing Trees, Reference Objects



Sketch

○ Corner ▨ F.S. Land

Relation of Evidence to Record Features Along Section Lines

Section line to sections _____
 Object _____
 Record distance _____
 Measured distance _____

Other Evidence

Describe evidence of use and occupation such as roads, fences, clearings, timber cutting lines, plantations, etc.. Cite source of testimony if any. _____

At time of search:

1. Did you have the record description?

Yes _____ No _____

2. How was search area located?

Pacing, chaining, photos, maps,
 etc. _____

3. Man hours spent in search _____

4. Do you think additional search might
 recover evidence? Yes _____ No _____

5. Signature R. D. Olson

Perpetuation Record

Monument and accessories established. Include brief description of area. _____

*I put up a s.s. locating post on the
 North side of a 3" mark marking approx cor.*

Certified corner restoration certificate prepared: Yes _____ No _____

Filed in county records at _____ Date _____ County Document No. _____

Identified on aerial photo No. _____ Which is filed at _____

T. 148 R. 25 Mer. N.F. CHIP. County ITASCA State MN.
SECTION Corner common to sections 13, 18, 19 and 24

EXISTING SURVEYS

Original Government Survey

Year surveyed _____

Original monument _____
(Wood post, stone, pile of stones, pipe, etc.)

Bearing Trees

Species SEE FIELD BOOK #2 PAGE 23

Diameter _____

Bearing _____

Distance _____

Original Evidence Found

Year of search _____ By _____

Monument found _____

Original Bearing Trees Found

Species _____

Diameter _____

Bearing _____

Distance _____

Subsequent Corner Restoration

Year surveyed _____ By _____

Where filed or recorded _____

Monument _____
(Original, concrete post, iron rod, etc.)

Bearing Trees, Reference Objects

Species _____

Diameter _____

Bearing _____

Distance _____

Evidence of Subsequent Corner Restoration Found

Year of search 11-19-73 By CURT KRAUSE

FOUND 2" DIA. IRON PIPE IN PLACE

IN GOOD CONDITION ALL BT'S. ARE

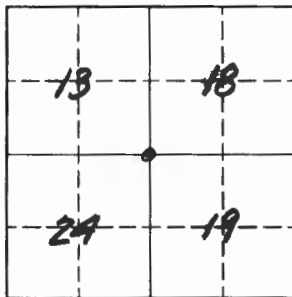
OK NO SIGN POST OR SIGNS

SET 3" x 8' HIGH TAM. POST ALONGSIDE

IRON PIPE BRUSHED LINE N-S OF

COR. PAINTED BLUE LINE S 1° E

TO 1/4 COR. EAST OF OPEN LINE



Sketch

○ Corner ▨ F.S. Land

Relation of Evidence to Record Features Along Section Lines

Section line to sections _____
 Object _____
 Record distance _____
 Measured distance _____

Other Evidence

Describe evidence of use and occupation such as roads, fences, clearings, timber cutting lines, plantations, etc.. Cite source of testimony if any. 1/4 COR. TO SOUTH CORNER IN HEAVY BRUSH AND ASPEN - FEW LARGE W. PINE IN AREA OF CORNER
OPEN BRUSHED LINE IS 60' EAST OF 1/4 COR.
NOTES IN FIELD BOOK #2 PAGE 24

At time of search:

1. Did you have the record description?

Yes No _____

2. How was search area located?

Pacing, chaining, photos, maps, etc.

3. Man hours spent in search 1/2

4. Do you think additional search might recover evidence? Yes _____ No _____

5. Signature Curt Krance

Perpetuation Record

Monument and accessories established. Include brief description of area. _____

Certified corner restoration certificate prepared: Yes _____ No _____

Filed in county records at _____ Date _____ County Document No. _____

Identified on aerial photo No. _____ Which is filed at _____

Index No. N-1
(Alphabetical - Numerical)

LAND CORNER RECORD
(RECTANGULAR SURVEYS)

R9-7150-4 (Rev. 6/13/67)
 GPO 802-127

T. 148 N R. 25 W S. 4 Mer. N.F. Chippewa County Itasca State Minnesota
Section Corner common to sections 18, 13, 19 and 24

EXISTING SURVEYS

Original Government Survey

Year surveyed _____
 Original monument _____
(Wood post, stone, pile of stones, pipe, etc.)

Bearing Trees

Species Tan _____
 Diameter 3" _____
 Bearing S30W _____
 Distance 11.88' _____

Original Evidence Found

Year of search _____ By _____
 Monument found _____

Original Bearing Trees Found

Species _____
 Diameter _____
 Bearing _____
 Distance _____

Subsequent Corner Restoration

Year surveyed 1961 By U.S. F.S.
 Where filed or recorded _____
 Monument 2" x 5" Gal Iron pipe with brass cap
(Original, concrete post, iron rod, etc.)

Evidence of Subsequent Corner Restoration Found

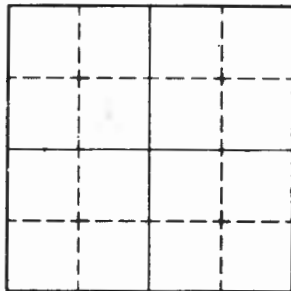
Year of search 1980 By R. Olesen
Monument in place and in good condition

Bearing Trees, Reference Objects

Species	<u>Tan</u>	<u>Tan</u>	<u>Tan</u>	<u>Tan</u>
Diameter	<u>6"</u>	<u>8"</u>	<u>6"</u>	<u>5"</u>
Bearing	<u>S16E</u>	<u>N40E</u>	<u>S52W</u>	<u>N80W</u>
Distance	<u>32.3'</u>	<u>33.2'</u>	<u>23.3'</u>	<u>22.4'</u>

Bearing Trees, Reference Objects

<u>Tan</u>	<u>Tan</u>	<u>Tan</u>	<u>Tan</u>	<u>Tan</u>
<u>7"</u>	<u>9"</u>	<u>7"</u>	<u>6"</u>	<u>6"</u>
<u>S16E</u>	<u>N40E</u>	<u>S52W</u>	<u>N90W</u>	<u>S30W</u>
<u>32.3</u>	<u>33.2</u>	<u>23.3'</u>	<u>22.4'</u>	<u>11.88'</u>



Sketch

○ Corner ▨ F.S. Land

Relation of Evidence to Record Features Along Section Lines

Section line to sections _____

Object _____

Record distance _____

Measured distance _____

Other Evidence

Describe evidence of use and occupation such as roads, fences, clearings, timber cutting lines, plantations, etc.. Cite source of testimony if any. _____

At time of search:

1. Did you have the record description?

Yes _____ No _____

2. How was search area located?

Pacing, chaining, photos, maps, etc. _____

3. Man hours spent in search _____

4. Do you think additional search might recover evidence? Yes _____ No _____

5. Signature _____

Perpetuation Record

Monument and accessories established. Include brief description of area. _____

I set

Steel post Steel post
8 8

North S 75° E

5.1' 5.4'

W/ Sign 54 2

54-2
54-9

7/3/80
Donald Cline

Certified corner restoration certificate prepared: Yes _____ No _____

Filed in county records at _____ Date _____ County Document No. _____

Identified on aerial photo No. _____ Which is filed at _____

Index No. N-2
(Alphabetical-Numerical)

LAND CORNER RECORD
(RECTANGULAR SURVEYS)

R9-7150-4 (Rev. 6/13/67)
 GPO 802-127

T. 148 N R. 25 W 5th Mer. N.F. Chippewa County Itasca State Minnesota
West 1/16 Corner common to sections 18 & 19 and _____

EXISTING SURVEYS

Original Government Survey

Year surveyed _____
 Original monument _____
(Wood post, stone, pile of stones, pipe, etc.)

Bearing Trees

Species _____
 Diameter _____
 Bearing _____
 Distance _____

Original Evidence Found

Year of search _____ By _____
 Monument found _____

Original Bearing Trees Found

Species _____
 Diameter _____
 Bearing _____
 Distance _____

Subsequent Corner Restoration

Year surveyed 1961 By U.S. F.S.
 Where filed or recorded _____
 Monument 2" x 5" Gal. Iron pipe with
Brass Cap.
(Original, concrete post, iron rod, etc.)

Evidence of Subsequent Corner Restoration Found

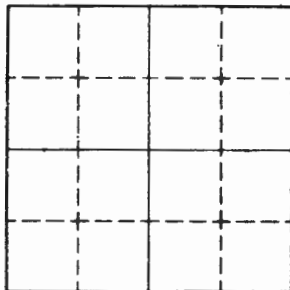
Year of search 1981 By R. Olcese
Monument in place and in good
condition

Bearing Trees, Reference Objects

Species	<u>Oak</u>	<u>Ash</u>	<u>1967 Cottonwood Spruce</u>
Diameter	<u>14"</u>	<u>8"</u>	<u>16"</u>
Bearing	<u>N80W</u>	<u>N11E</u>	<u>N35W</u>
Distance	<u>82.35</u>	<u>17.5'</u>	<u>24.3'</u>

Bearing Trees, Reference Objects

Species	<u>Oak</u>	<u>Ash stump</u>
Diameter	<u>10"</u>	
Bearing	<u>N80W</u>	<u>N11E</u>
Distance	<u>82.35'</u>	<u>17.3</u>



Sketch

○ Corner ▨ F.S. Land

Relation of Evidence to Record Features Along Section Lines

Section line to sections _____
 Object _____
 Record distance _____
 Measured distance _____

Other Evidence

Describe evidence of use and occupation such as roads, fences, clearings, timber cutting lines, plantations, etc.. Cite source of testimony if any. _____

At time of search:

1. Did you have the record description?
 Yes _____ No _____

2. How was search area located?
 Pacing, chaining, photos, maps,
 etc. _____

3. Man hours spent in search _____

4. Do you think additional search might
 recover evidence? Yes _____ No _____

5. Signature _____

Perpetuation Record

Monument and accessories established. Include brief description of area.
To bring this cor to standard I cut new bit

Ash	w. Oak	Steel post	Steel post
6"	6"	8"	8"
N70E	S68E	S75E	N75W
5.46"	31.25"	5.9	3.2"
w/1/2 S *	w/1/2 S 1/4	w/sign	w/sign
BT	BT	54-2	54-2 & 54-9

*7/13/80
Ronald Olson*

Certified corner restoration certificate prepared: Yes _____ No _____

Filed in county records at _____ Date _____ County Document No. _____

Identified on aerial photo No. _____ Which is filed at _____

Index No. N-3
(Alphabetical - Numerical)

Pa - 17

LAND CORNER RECORD
(RECTANGULAR SURVEYS)

R9-7150-4 (Rev. 6/13/67)
 GPO 502-127

T. 148 N R. 25 W 5th Mer. N.F. Chippewa County Itasca State Minnesota
14 Corner common to sections 18 & 19

EXISTING SURVEYS

Original Government Survey

Year surveyed _____
 Original monument _____
(Wood post, stone, pile of stones, pipe, etc.)

Bearing Trees

Species _____
 Diameter _____
 Bearing _____
 Distance _____

Original Evidence Found

Year of search _____ By _____
 Monument found _____

Original Bearing Trees Found

Species _____
 Diameter _____
 Bearing _____
 Distance _____

Subsequent Corner Restoration

Year surveyed 1961 By U.S.F.S.
 Where filed or recorded _____
 Monument 2" x 5" Gal Iron pipe with
brass cap.
(Original: concrete post, iron rod, etc.)

Evidence of Subsequent Corner Restoration Found

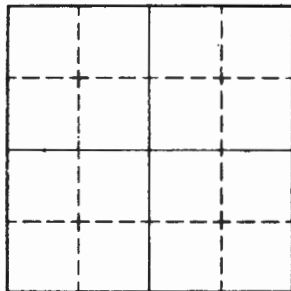
Year of search 1980 By R. Olesen
Monument in place and in good
condition

Bearing Trees, Reference Objects

Species	<u>Tam.</u>	<u>Tam</u>	<u>Cedar Post</u>
Diameter	<u>6"</u>	<u>4"</u>	<u>4" x 4"</u>
Bearing	<u>N11E W</u>	<u>S12W</u>	<u>East</u>
Distance	<u>25.7'</u>	<u>67.75'</u>	<u>3.0'</u>

Bearing Trees, Reference Objects

Species	<u>Tam</u>	<u>Tam</u>	<u>Cedar Post</u>
Diameter	<u>7"</u>	<u>6"</u>	<u>4" x 4"</u>
Bearing	<u>N11E W</u>	<u>S12W</u>	<u>East</u>
Distance	<u>25.7'</u>	<u>67.75'</u>	<u>1.8'</u>



Sketch

○ Corner ▨ F.S. Land

Relation of Evidence to Record Features Along Section Lines

Section line to sections _____
Object _____
Record distance _____
Measured distance _____

Other Evidence

Describe evidence of use and occupation such as roads, fences, clearings, timber cutting lines, plantations, etc.. Cite source of testimony if any. _____

At time of search:

1. Did you have the record description?

Yes _____ No _____

2. How was search area located?

Pacing, chaining, photos, maps, etc. _____

3. Man hours spent in search _____

4. Do you think additional search might recover evidence? Yes _____ No _____

5. Signature _____

Perpetuation Record

Monument and accessories established. Include brief description of area. _____

Set

51' post 51' post
8" 8"
N 75W East
5.9" 5.4"
W 33N W 33N
51-6 34-9 51-2

7/3/40
St. Paul Oliver

Certified corner restoration certificate prepared: Yes _____ No _____

Filed in county records at _____ Date _____ County Document No. _____

Identified on aerial photo No. _____ Which is filed at _____

Index No. N-5
(Alphabetical - Numerical)LAND CORNER RECORD
(RECTANGULAR SURVEYS)R9-7150-4 (Rev. 6/13/67)
GPQ 802-127T. 148N R. 25W 5th Mer. N.F. Chippewa County Itasca State MN
Section Corner common to sections 17, 18, 19 and 20

EXISTING SURVEYS

Original Government Survey

Year surveyed 1875
Original monument Birch Post
(Wood post, stone, pile of stones, pipe, etc.)

Bearing Trees

Species	<u>W. Birch</u>	<u>W. Birch</u>	<u>W. Birch</u>	<u>W. Birch</u>
Diameter	<u>6"</u>	<u>8"</u>	<u>8"</u>	<u>6"</u>
Bearing	<u>S56°W</u>	<u>S25°E</u>	<u>N28°E</u>	<u>N14°W</u>
Distance	<u>251ks</u>	<u>391ks</u>	<u>301ks</u>	<u>271ks</u>

Subsequent Corner Restoration

Year surveyed 1923 By LW Johnson
Where filed or recorded Itasca County
Monument Iron Pipe
(Original, concrete post, iron rod, etc.)

Bearing Trees, Reference Objects

Species	<u>W. Pine</u>	<u>N. Pine</u>	<u>N. Pine</u>	<u>N. Pine</u>
Diameter	<u>9"</u>	<u>9"</u>	<u>5"</u>	<u>14"</u>
Bearing	<u>N20°W</u>	<u>North</u>	<u>N89°E</u>	<u>S40°E</u>
Distance	<u>36.9</u>	<u>37.1</u>	<u>31.8</u>	<u>110.0</u>

Original Evidence Found

Year of search 1921 By PC Warner
Monument found Gov't Corner (Set Iron)

Original Bearing Trees Found

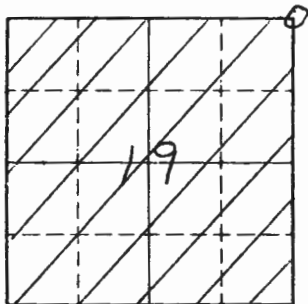
Species	<u>Birch</u>		
Diameter	<u>8"</u>		
Bearing	<u>N28°E</u>		
Distance	<u>19.8</u>		

Evidence of Subsequent Corner Restoration Found

Year of search 1935 By E. Meagher
Found 1" Iron Pipe in good shape

Bearing Trees, Reference Objects

Species	<u>W. Pine</u>	<u>N. Pine</u>	<u>N. Pine</u>
Diameter	<u>10"</u>	<u>8"</u>	<u>10"</u>
Bearing	<u>N16°W</u>	<u>S86°E</u>	<u>North</u>
Distance	<u>36.30</u>	<u>31.02</u>	<u>44.22</u>



Sketch

○ Corner ▨ F.S. Land

Relation of Evidence to Record Features Along Section Lines

Section line to sections _____
 Object _____
 Record distance _____
 Measured distance _____

Other Evidence

Describe evidence of use and occupation such as roads, fences, clearings, timber cutting lines, plantations, etc.. Cite source of testimony if any. 1962 P. Meyer, Found Iron Pipe, replaced with 2"x60" Bronze Cap. Iron pipe also found W. Pine 13" N 8 1/2° W, 36.9; N. Pine 14" S 82° E, 31.8; N. Pine 20" S 30° E, 110.8; added W. Spruce 7" S 15° W, 17.35;
1973 - C. Krause found corner & BT's good shape
1980 - R. Oleson set 8' steel post west, 5.6

At time of search:

1. Did you have the record description?

Yes No _____

2. How was search area located?

Pacing, chaining, photos, maps, etc. Traverse

3. Man hours spent in search 2

4. Do you think additional search might recover evidence? Yes _____ No

5. Signature [Signature]

Perpetuation Record

Monument and accessories established. Include brief description of area. 9/29/94
Comstock & Davis employees found corner and add the following witness: Aspen 5" N 54° E, 10.93; Maple 7" S 43° E, 118.85; N. Pine 8" S 28° W, 47.68; N. Pine S 81° W, 69.13; 8' steel sign posts, South, 4.3; North, 3.5; and East 40.9.

Certified corner restoration certificate prepared: Yes No _____

Filed in county records at Itasca Co. Date 3/15/94 County Document No. 450501

Identified on aerial photo No. _____ Which is filed at _____

Index No. N-5
(Alphabetical - Numerical)

LAND CORNER RECORD
(RECTANGULAR SURVEYS)

RG-7 150-4 (Rev. 6/13/67)

GPO 802-127

T. 148 N. R. 25 W.
Section

Mer. N.F. Chippewa
 Corner common to sections 17, 18, 19 and 20

County Itasca State Minnesota

EXISTING SURVEYS

Original Government Survey

Year surveyed _____
 Original monument _____
(wood post, stone, pile of stones, pipe, etc.)

Bearing Trees

Species _____
 Diameter _____
 Bearing _____
 Distance _____

Subsequent Corner Restoration

Year surveyed 1961 By U.S. F.S.
 Where filed or recorded _____
 Monument 2" x 5" Gal Iron pipe
with brass cap.
(Original: concrete post, iron pipe, etc.)

Species	Bearing	Distance	Reference Objects
<u>W. Spruce</u>	<u>17°</u>	<u>36.9'</u>	<u>W. Spruce</u>
<u>Red Pine</u>	<u>19°</u>	<u>31.8'</u>	<u>7"</u>
<u>White Pine</u>	<u>20°</u>	<u>110.8'</u>	<u>S 15 W</u>
<u>W. Spruce</u>	<u>7"</u>	<u>17.55'</u>	

Original Evidence Found

Year of search _____ By _____
 Monument found _____

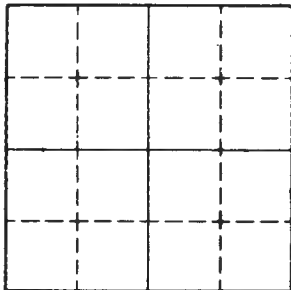
Original Bearing Trees Found

Species _____
 Diameter _____
 Bearing _____
 Distance _____

Evidence of Subsequent Corner Restoration Found

Year of search 1980 By R. Olson
 Found monument in place & in good condition

Species	Bearing	Distance	Reference Objects
<u>W. Pine</u>	<u>16"</u>	<u>36.9'</u>	<u>W. Pine</u>
<u>Strip Pine</u>	<u>24"</u>	<u>31.8'</u>	<u>Pine</u>
<u>Spruce</u>	<u>11"</u>	<u>110.8'</u>	<u>Spruce</u>
<u>W. Pine</u>	<u>7"</u>	<u>17.55'</u>	<u>S 15 W</u>



Sketch

Corner F.S. Land

Relation of Evidence to Record Features Along Section Lines

Section line to sections _____
 Object _____
 Record distance _____
 Measured distance _____

Other Evidence

Describe evidence of use and occupation such as roads, fences, clearings, timber cutting lines, plantations, etc.. Cite source of testimony if any. _____

At time of search:

1. Did you have the record description? Yes _____ No _____

Yes _____ No _____

2. How was search area located?

Pacing, chaining, photos, maps, etc. _____

3. Man hours spent in search _____

4. Do you think additional search might recover evidence? Yes _____ No _____

5. Signature _____

Perpetuation Record

Monument and accessories established. Include brief description of area. _____

Set

steep point steep point

8

6

West

North

56"

35"

w/sign

w/sign

54-2-549

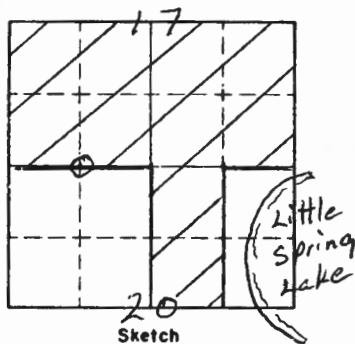
54-2

7/3/80
Record clear

Certified corner restoration certificate prepared: Yes _____ No _____

Filed in county records at _____ Date _____ County Document No. _____

Identified on aerial photo No. _____ Which is filed at _____



Sketch

○ Corner ▨ F.S. Land

Relation of Evidence to Record Features Along Section Lines

Section line to sections _____
 Object _____
 Record distance _____
 Measured distance _____

Other Evidence

Describe evidence of use and occupation such as roads, fences, clearings, timber cutting lines, plantations, etc.. Cite source of testimony if any. 1967 - R. McDonald added steel sign West, 3.6;
1980 - R. Olsson added steel sign East, 4.6

At time of search:

1. Did you have the record description?
 Yes No _____

2. How was search area located?
 Pacing, chaining, photos, maps,
 etc. Traverse

3. Man hours spent in search 2

4. Do you think additional search might
 recover evidence? Yes _____ No

5. Signature B. [unclear]

Perpetuation Record

Monument and accessories established. Include brief description of area. 9-29-93
Comstock and Davis crew found monument and
built witnesses to USFS standards as follows:
Tamarack 9" N46°E, 10.82; Tamarack 12" S25°W,
34.25; Tamarack 15" N56°W, 25.35.

Certified corner restoration certificate prepared: Yes _____ No

Filed in county records at _____ Date _____ County Document No. _____

Identified on aerial photo No. _____ Which is filed at _____

Index No. N-6
(Alphabetical - Numerical)

213-7
Four - 10

LAND CORNER RECORD
(RECTANGULAR SURVEYS)

R9-7150-4 (Rev. 6/13/67)
GPO 802-127

T. 148 N R. 25 W 5th Mer. N.F. Chippewa County Itasca State Minnesota
West 1/4 Corner common to sections 17 & 20 and

EXISTING SURVEYS

Original Government Survey

Year surveyed _____

Original monument _____
(Wood post, stone, pile of stones, pipe, etc.)

Bearing Trees

Species _____

Diameter _____

Bearing _____

Distance _____

Original Evidence Found

Year of search _____ By _____

Monument found _____

Original Bearing Trees Found

Species _____

Diameter _____

Bearing _____

Distance _____

Subsequent Corner Restoration

Year surveyed 1961 By U.S.F.S.

Where filed or recorded _____

Monument 2" x 5" Gal Iron pipe with brass cap.
(Original, concrete post, iron rod, etc.)

Evidence of Subsequent Corner Restoration Found

Year of search 1980 By R. Olson

Monument in place and in good condition

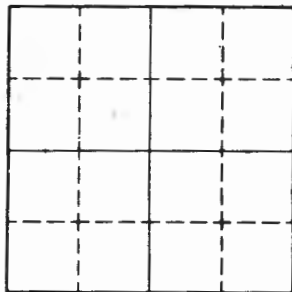
Bearing Trees, Reference Objects

Species	<u>Tam</u>	<u>Tam</u>	<u>Tam</u>
Diameter	<u>10"</u>	<u>8"</u>	<u>7"</u>
Bearing	<u>N59W</u>	<u>S25W</u>	<u>N43E</u>
Distance	<u>25.05'</u>	<u>34.1'</u>	<u>11.3'</u>

Bearing Trees, Reference Objects

Species	<u>Tam</u>	<u>Tam</u>	<u>Tam</u>	<u>Steel post</u>
Diameter	<u>12"</u>	<u>9"</u>	<u>8"</u>	<u>6"</u>
Bearing	<u>N59W</u>	<u>S25W</u>	<u>N43E</u>	<u>West</u>
Distance	<u>25.05'</u>	<u>34.1'</u>	<u>11.3'</u>	<u>3.7'</u>

54-2854-4



Sketch

○ Corner ▨ F.S. Land

Relation of Evidence to Record Features Along Section Lines

Section line to sections _____
 Object _____
 Record distance _____
 Measured distance _____

Other Evidence

Describe evidence of use and occupation such as roads, fences, clearings, timber cutting lines, plantations, etc.. Cite source of testimony if any. _____

At time of search:

1. Did you have the record description?

Yes _____ No _____

2. How was search area located?

Pacing, chaining, photos, maps, etc. _____

3. Man hours spent in search _____

4. Do you think additional search might recover evidence? Yes _____ No _____

5. Signature _____

Perpetuation Record

Monument and accessories established. Include brief description of area. _____

Set
 57-01-1205
 East
 4.6"
 4/9/80
 54-2

7/14/80
 Ronald Olson

Certified corner restoration certificate prepared: Yes _____ No _____

Filed in county records of _____ Date _____ County Document No. _____

Identified on aerial photo No. _____ Which is filed at _____

Index No. N-7
(Alphabetical - Numerical)LAND CORNER RECORD
(RECTANGULAR SURVEYS)R9-7150-4 (Rev. 6/13/67)
GPO 802-127T. 148N R. 25W 5th Mer. N.F. Chippewa County Itasca State MN
Quarter Corner common to sections 17 and 20

EXISTING SURVEYS

Original Government Survey

Year surveyed 1875
Original monument Spruce Post
(Wood post, stone, pile of stones, pipe, etc.)

Bearing Trees

Species Fir Fir
Diameter 5" 4"
Bearing N 38° W S 4° E
Distance 271ks 361ks

Subsequent Corner Restoration

Year surveyed 1920 By R.G. Kobes
Where filed or recorded USFS
Monument Stake & pipe
(Original, concrete post, iron rod, etc.)

Bearing Trees, Reference Objects

Species Aspen Aspen
Diameter 6" 4"
Bearing N 41° W S 43° W
Distance 40.92 23.10

Original Evidence Found

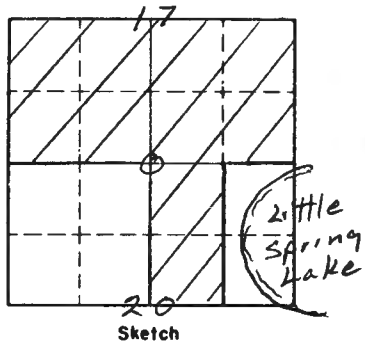
Year of search 1923 By L.W. Johnson
Monument found Gov't Corner (Set Iron)~~Original~~ Bearing Trees FoundSpecies Poplar Poplar
Diameter 3" 4"
Bearing S 30° W N 54° W
Distance 24.4 41.6

Evidence of Subsequent Corner Restoration Found

Year of search 1934 By D. Poole
Found pipe and BT's and
added the following:

Bearing Trees, Reference Objects

Species N. Pine
Diameter 6"
Bearing S 23° E
Distance 46.2



Sketch

○ Corner ▨ F.S. Land

Relation of Evidence to Record Features Along Section Lines

Section line to sections _____
 Object _____
 Record distance _____
 Measured distance _____

Other Evidence

Describe evidence of use and occupation such as roads, fences, clearings, timber cutting lines, plantations, etc.. Cite source of testimony if any. 1961- P. Meyer found iron pipe and replaced with 6" x 60" conc. cylinder and witnessed; R. Pine 17" N23°W, 46.1; J. Pine 5" N52°E, 23.6; Cedar Post South, 2.55.
1980- R. Oleson added R. Pine 7" N43°W, 51.04; 8' steel post West, 3.5.

At time of search:

1. Did you have the record description?
 Yes No _____

2. How was search area located?
 Pacing, chaining, photos, maps, etc. Traverse

3. Man hours spent in search 2

4. Do you think additional search might recover evidence? Yes _____ No

5. Signature B. H. [unclear]

Perpetuation Record

Monument and accessories established. Include brief description of area. 9-29-93 Comstock & Davis crew found corner and built witness as follows; R. Pine 20" N23°W, 45.95; J. Pine 12" N52°E, 23.54; N. Pine 8" S17°W, 50.07; R. Pine 8" N43°W, 51.04; 8' steel sign post South, 4.0; West, 3.5.

Certified corner restoration certificate prepared: Yes No _____

Filed in county records at Itasca Date 3/15/94 County Document No. 450502

Identified on aerial photo No. _____ Which is filed at _____

T. 148N R. 25W 5th Mer. N.F. Chippewa County Itasca State Minn.
1/4 Corner common to sections 17 5 20 and _____

EXISTING SURVEYS

Original Government Survey

Year surveyed _____

Original monument _____
(Wood post, stone, pile of stones, pipe, etc.)

Bearing Trees

Species _____

Diameter _____

Bearing _____

Distance _____

Original Evidence Found

Year of search _____ By _____

Monument found _____

Original Bearing Trees Found

Species _____

Diameter _____

Bearing _____

Distance _____

Subsequent Corner Restoration

Year surveyed 1961 By U.S.F.S.

Where filed or recorded _____

Monument 6" x 5" concrete monument
Original concrete post, iron pipe, etc.
with brass cap.

Evidence of Subsequent Corner Restoration Found

Year of search 1980 By R. Olesen

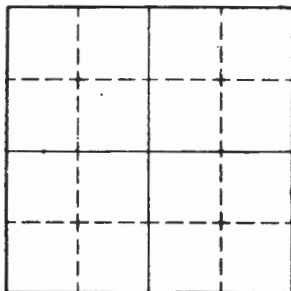
Monument in place and in
good condition

Bearing Trees, Reference Objects

Species	<u>R. Pine</u>	<u>S. Pine</u>	<u>Cedar post</u>
Diameter	<u>17"</u>	<u>5"</u>	<u>4" x 4"</u>
Bearing	<u>N23W</u>	<u>N52E</u>	<u>South</u>
Distance	<u>46.1'</u>	<u>23.6'</u>	<u>2.55'</u>

Bearing Trees, Reference Objects

Species	<u>R. Pine</u>	<u>S. Pine</u>	<u>Cedar Post</u>
Diameter	<u>21"</u>	<u>8"</u>	<u>4" x 4"</u>
Bearing	<u>N23W</u>	<u>N52E</u>	<u>South</u>
Distance	<u>46.1'</u>	<u>23.6'</u>	<u>2.55'</u>



Sketch

○ Corner F.S. Land

Relation of Evidence to Record Features Along Section Lines

Section line to sections _____

Object _____

Record distance _____

Measured distance _____

Other Evidence

Describe evidence of use and occupation such as roads, fences, clearings, timber cutting lines, plantations, etc.. Cite source of testimony if any. _____

At time of search:

1. Did you have the record description?

Yes _____ No _____

2. How was search area located?

Pacing, chaining, photos, maps, etc. _____

3. Man hours spent in search _____

4. Do you think additional search might recover evidence? Yes _____ No _____

5. Signature _____

Perpetuation Record

Monument and accessories established. Include brief description of area.

To bring this corner to standard I cut New BT.

R. Pine steel post

7" 8"

N43W west

51.04' 3.5'

N4517 w/s. 912

BT 54-2854-9

7/14/50
Ronald E. Olson

Certified corner restoration certificate prepared: Yes _____ No _____

Filed in county records at _____ Date _____ County Document No. _____

Identified on aerial photo No. _____ Which is filed at _____

Index No. N-8
(Alphabetical - Numerical)

LAND CORNER RECORD
(RECTANGULAR SURVEYS)

R9-7150-4 (Rev. 6/13/67)

GPO 502-127

T. 148 N. R. R25W 5th Mer. N.F. Chippewa County Itasca State Minnesota
East 1/16 Corner common to sections 7 & 20

EXISTING SURVEYS

Original Government Survey	Original Evidence Found
Year surveyed _____ Original monument _____ <small>(Wood post, stone, pile of stones, pipe, etc.)</small>	Year of search _____ By _____ Monument found _____
<p style="text-align: center;">Bearing Trees</p> Species _____ Diameter _____ Bearing _____ Distance _____	<p style="text-align: center;">Original Bearing Trees Found</p> Species _____ Diameter _____ Bearing _____ Distance _____
<p style="text-align: center;">Subsequent Corner Restoration</p> Year surveyed <u>1923</u> By <u>L.W. Johnson Co. Surveyor</u> Where filed or recorded <u>Itasca Co. Court House</u> Monument <u>Iron Mon.</u> <small>(Original, concrete post, iron rod, etc.)</small>	<p style="text-align: center;">Evidence of Subsequent Corner Restoration Found</p> Year of search <u>1980</u> By <u>R. Olesen</u> Found <u>2" x 18" Iron pipe</u>
<p style="text-align: center;">Bearing Trees, Reference Objects</p> Species <u>Birch</u> <u>Birch</u> Diameter <u>7"</u> <u>4"</u> Bearing <u>S85W</u> <u>N28E</u> Distance <u>26.9</u> <u>26.5'</u>	<p style="text-align: center;">Bearing Trees, Reference Objects</p> <u>st. mound</u> <u>st. mound</u> <u>N89W</u> <u>N34E</u> <u>26.9'</u> <u>26.5'</u>



Sketch

○ Corner F.S. Land

Relation of Evidence to Record Features Along Section Lines

Section line to sections _____
 Object _____
 Record distance _____
 Measured distance _____

Other Evidence

Describe evidence of use and occupation such as roads, fences, clearings, timber cutting lines, plantations, etc.. Cite source of testimony if any. _____

At time of search:

1. Did you have the record description?
 Yes _____ No _____

2. How was search area located?
 Pacing, chaining, photos, maps,
 etc. _____

3. Man hours spent in search _____

4. Do you think additional search might
 recover evidence? Yes _____ No _____

5. Signature _____

7/16/80
 Ronald [Signature]

Perpetuation Record

Monument and accessories established. Include brief description of area ^{to perpetuate}
This corner I set a 2" x 5" Gal. Iron pipe w/ brass caps
from which bears

Birch	Aspen	Ash	steel post	steel post
6"	6"	4"	8"	8"
N47 ¹ / ₂ °	S72°E	S64°E	East	South
17.30	25.60	44.40	1.9'	2.0'

Marked
 T148K R25W
 E1/4 317
 S20
 1980

W/sign
 54-24549
 W/sign
 54-2

Certified corner restoration certificate prepared: Yes _____ No _____
 Filed in county records at _____ Date _____ County Document No. _____
 Identified on aerial photo No. _____ Which is filed at _____

Index No. N-8
(Alphabetical - Numerical)

LAND CORNER RECORD
(RECTANGULAR SURVEYS)

RD-7150-4 (Rev. 6/13/67)
 GPO 802-127

T. 148N R. 25W 5th Mer. N.F. Chippewa County Itasca State MN
East 1/4 Corner common to sections 17 and 20

EXISTING SURVEYS

Original Government Survey

Year surveyed _____
 Original monument _____
(Wood post, stone, pile of stones, pipe, etc.)

Bearing Trees

Species _____
 Diameter _____
 Bearing _____
 Distance _____

Subsequent Corner Restoration

Year surveyed 1923 By L.W. Johnson
 Where filed or recorded Itasca County
 Monument Set Iron
(Original, concrete post, wood rod, etc.)

Bearing Trees, Reference Objects

Species	<u>Birch</u>	<u>Birch</u>
Diameter	<u>7"</u>	<u>4"</u>
Bearing	<u>S85°W</u>	<u>N28°E</u>
Distance	<u>26.9</u>	<u>26.5</u>

Original Evidence Found

Year of search _____ By _____
 Monument found _____

Original Bearing Trees Found

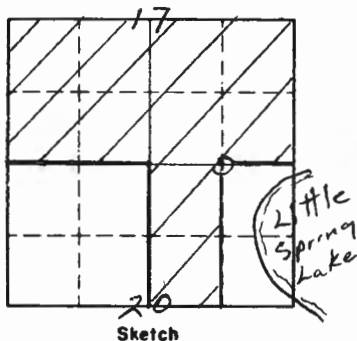
Species _____
 Diameter _____
 Bearing _____
 Distance _____

Evidence of Subsequent Corner Restoration Found

Year of search 1980 By R. Olsson
Found 2"x18" iron pipe in swamp
also stump mounds at bearing & dist.
Set 2"x60" Bronze capped iron pipe
and witnessses; 8' Steel sign posts
East, 1.9; South, 2.0

Bearing Trees, Reference Objects

Birch	<u>Aspen</u>	<u>Ash</u>
Diameter	<u>6"</u>	<u>4"</u>
Bearing	<u>N47°E</u>	<u>S72°E</u>
Distance	<u>17.30</u>	<u>44.40</u>



Sketch

○ Corner ▨ F.S. Land

Relation of Evidence to Record Features Along Section Lines

Section line to sections _____
 Object _____
 Record distance _____
 Measured distance _____

Other Evidence

Describe evidence of use and occupation such as roads, fences, clearings, timber cutting lines, plantations, etc.. Cite source of testimony if any. _____

At time of search:

1. Did you have the record description?

Yes No _____

2. How was search area located?

Pacing, chaining, photos, maps, etc. Traverse

3. Mon hours spent in search 2

4. Do you think additional search might recover evidence? Yes _____ No

5. Signature BT

Perpetuation Record

Monument and accessories established. Include brief description of area. 9-29-93
Comstock & Davis crew found corner and BT's
per 1980 info. add paint.

Certified corner restoration certificate prepared: Yes _____ No

Filed in county records at _____ Date _____ County Document No. _____

Identified on aerial photo No. _____ Which is filed at _____

Index No. N-9
(Alphabetical - Numerical)

LAND CORNER RECORD
(RECTANGULAR SURVEYS)

R9-7150-4 (Rev. 6/13/67)
 GPO 502-127

T. 148N R. 25W 5th Mer. N.F. Chippewa County Itasca State MN
 Section Corner common to sections 16, 17, 20 and 21

EXISTING SURVEYS

Original Government Survey

Year surveyed 1875
 Original monument Cedar Post
(Wood post, stone, pile of stones, pipe, etc.)

Bearing Trees

Species	Cedar	Cedar	Tamarack	Tamarack
Diameter	6"	8"	10"	6"
Bearing	N 85° W	S 23° E	S 41° W	N 67° E
Distance	101ks	351ks	501ks	251ks

Subsequent Corner Restoration

Year surveyed 1923 By L.W. Johnson
 Where filed or recorded Itasca County
 Monument (Original, concrete post, wax rod, etc.)

Bearing Trees, Reference Objects

Species	Cedar	Cedar	Cedar
Diameter	8"	4"	5"
Bearing	S 40° W	N 70° W	N 70° E
Distance	32.4	20.7	16.6

Original Evidence Found

Year of search 1923 By L.W. Johnson
 Monument found Gov't corner

Original Bearing Trees Found

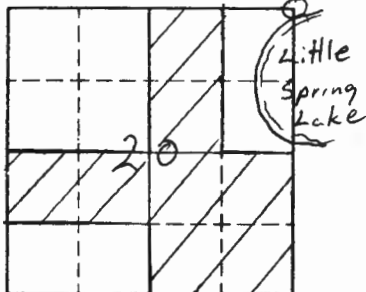
Species	Cedar	Tamarack
Diameter	12"	
Bearing	S 26° E	S 34° W
Distance	23.1	33.0

Evidence of Subsequent Corner Restoration Found

Year of search 1935 By E. Meagher
 Found 2" iron pipe and cedar post alongside, 103' North of lake

Bearing Trees, Reference Objects

Species	Cedar	Cedar
Diameter	8"	9"
Bearing	S 38° W	S 19° E
Distance	31.68	23.2



Sketch

○ Corner ▨ F.S. Land

Relation of Evidence to Record Features Along Section Lines

Section line to sections _____
 Object _____
 Record distance _____
 Measured distance _____

Other Evidence

Describe evidence of use and occupation such as roads, fences, clearings, timber cutting lines, plantations, etc.. Cite source of testimony if any. 1961- R. McDonald found 2" iron pipe and cedar post, replaced with 2" x 60" bronze capped iron pipe and witnessed as follows: Cedar 9" S58°W, 28.8; Cedar 12" S14°E, 45.55; Cedar 11" N38°E, 56.4; Cedar 10" North, 40.85.
1967- R. Olsson found none, and added 8' steel sign post North, 3.4.

At time of search:

1. Did you have the record description?

Yes No _____

2. How was search area located?

Pacing, chaining, photos, maps, etc. Traverse

3. Man hours spent in search 2

4. Do you think additional search might recover evidence? Yes _____ No

5. Signature [Signature]

Perpetuation Record

Monument and accessories established. Include brief description of area. 1-21-94 Comstock & Davis crew found corner and built to USFS standards as follows: Cedar 15" North, 40.68; Ash 6" N72°E, 47.11; Cedar 14" S14°E, 45.23; Cedar 10" S58°W, 28.79; 8' steel sign post West, 4.0; South, 4.0.

Certified corner restoration certificate prepared: Yes No _____

Filed in county records of Itasca Date 3-15-94 County Document No. 450503

Identified on aerial photo No. _____ Which is filed at _____

Index No. N-11
(Alphabetical - Numerical)

LAND CORNER RECORD
(RECTANGULAR SURVEYS)

RD-5680-11 (5/12/61)

T. 148 R. 25 Mer. N.F. Chippewa County Itasca State MINNESOTA
1/4 Cor Corner common to sections 16, 21, and

EXISTING SURVEYS

Original Government Survey

Year surveyed 1875
Original monument Birch Post
(Wood post, stone, pile of stones, pipe, etc.)

Bearing Trees
Species Birch Birch
Diameter 8" 6"
Bearing N72W S18W
Distance 30Lks 25Lks

Subsequent Corner Restoration

Year surveyed _____ By _____
Where filed or recorded _____
Monument _____
(Original, concrete post, iron rod, etc.)

Bearing Trees, Reference Objects

Species _____
Diameter _____
Bearing _____
Distance _____

Original Evidence Found

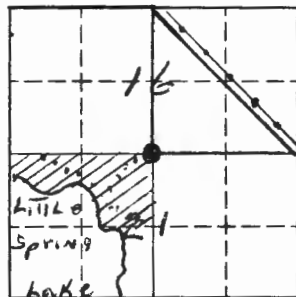
Year of search _____ By _____
Monument found _____

Original Bearing Trees Found

Species _____
Diameter _____
Bearing _____
Distance _____

Evidence of Subsequent Corner Restoration Found

Year of search _____ By _____



Sketch

○ Corner ▨ F.S. Land

Relation of Evidence to Record Features Along Section Lines

Section line to sections _____
 Object _____
 Record distance _____
 Measured distance _____

Other Evidence

Describe evidence of use and occupation such as roads, fences, clearings, timber cutting lines, plantations, etc.. Cite source of testimony if any. Car is in intersection of road Believed all orig evidence has been obliterated

At time of search:

1. Did you have the record description?

Yes X No _____

2. How was search area located?

Pacing, chaining, photos, maps, etc. Chaining photos Maps

3. Man hours spent in search 1

4. Do you think additional search might recover evidence? Yes _____ No _____

5. Signature _____

Perpetuation Record

Monument and accessories established. Include brief description of area. _____

Certified corner restoration certificate prepared: Yes _____ No _____

Filed in county records at _____ Date _____ County Document No. _____

Identified on aerial photo No. _____ Which is filed at _____

T. 148 R. 25 Mer. N.F. Chippewa County Itasca State Minnesota
West 1/6 Corner common to sections 15, 22 and _____

EXISTING SURVEYS

Original Government Survey

Year surveyed _____
 Original monument _____
(Wood post, stone, pile of stones, pipe, etc.)

Bearing Trees

Species _____
 Diameter _____
 Bearing _____
 Distance _____

Subsequent Corner Restoration

Year surveyed _____ By _____
 Where filed or recorded _____
 Monument _____
(Original, concrete post, iron rod, etc.)

Bearing Trees, Reference Objects

Species _____
 Diameter _____
 Bearing _____
 Distance _____

Original Evidence Found

Year of search _____ By _____
 Monument found _____

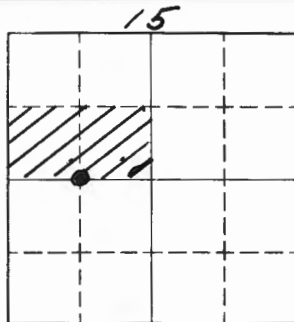
Original Bearing Trees Found

Species _____
 Diameter _____
 Bearing _____
 Distance _____

Evidence of Subsequent Corner Restoration Found

Year of search _____ By _____

See Corner Affidavit



22
Sketch

○ Corner ▨ F.S. Land

Relation of Evidence to Record Features Along Section Lines

Section line to sections _____
 Object _____
 Record distance _____
 Measured distance _____

Other Evidence

Describe evidence of use and occupation such as roads, fences, clearings, timber cutting lines, plantations, etc.. Cite source of testimony if any. _____

At time of search:

1. Did you have the record description?

Yes _____ No _____

2. How was search area located?

Pacing, chaining, photos, maps, etc. _____

3. Man hours spent in search _____

4. Do you think additional search might recover evidence? Yes _____ No _____

5. Signature _____

Perpetuation Record

Monument and accessories established. Include brief description of area. Set a 2" inside dia 5' Long gal. wrought iron pipe Filled w/ Concrete & Capped w/a 3" dia bronze tablet stamped

Cedar Post
4" x 4" x 6.5'
West
2.3'

Cedar Post
4" x 4" x 6.5'
East
1.9'

T148N R25W
W 1/4
515
522
1961
R45 NO 362B

Certified corner restoration certificate prepared: Yes No _____

Filed in county records at Itasca Date 1961 County Document No. _____

Identified on aerial photo No. _____ Which is filed at _____

Index No. N-15
(Alphabetical-Numerical)

LAND CORNER RECORD
(RECTANGULAR SURVEYS)

RS-5680-11 (5/12/84)

T. 148 R. 25 Mer. 5th N.F. Chippewa County Itasca State Minnesota
Quarter Corner common to sections 15, 22 and

EXISTING SURVEYS

Original Government Survey

Original Evidence Found

Year surveyed _____
Original monument _____
(Wood post, stone, pile of stones, pipe, etc.)

Year of search _____ By _____
Monument found _____

Bearing Trees
Species _____
Diameter _____
Bearing _____
Distance _____

Original Bearing Trees Found
Species _____
Diameter _____
Bearing _____
Distance _____

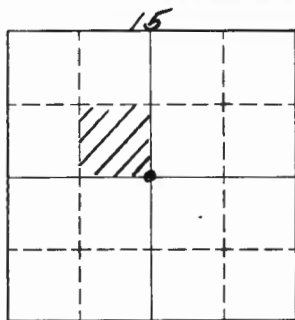
Subsequent Corner Restoration

Evidence of Subsequent Corner Restoration Found

Year surveyed _____ By _____
Where filed or recorded _____
Monument _____
(Original, concrete post, iron rod, etc.)

Year of search _____ By _____
See Corner Affidavit

Bearing Trees, Reference Objects
Species _____
Diameter _____
Bearing _____
Distance _____



22
Sketch

○ Corner ▨ F.S. Land

Relation of Evidence to Record Features Along Section Lines

Section line to sections _____
 Object _____
 Record distance _____
 Measured distance _____

Other Evidence

Describe evidence of use and occupation such as roads, fences, clearings, timber cutting lines, plantations, etc.. Cite source of testimony if any. _____

At time of search:

1. Did you have the record description?

Yes _____ No _____

2. How was search area located?

Pacing, chaining, photos, maps,
 etc. _____

3. Man hours spent in search _____

4. Do you think additional search might
 recover evidence? Yes _____ No _____

5. Signature _____

Perpetuation Record

Monument and accessories established. Include brief description of area. *Set a 2" inside dia 5' long galvanized wrought iron pipe Filled w/concrete & capped w/3" tablet stamped*

Ash	Ash	B. Spruce	T148N	R25W
10"	9"	9"	1/4	515
N83°W	N66°E	S23°E		522
16.6'	23.4'	40.2'		1961
				A.L.S NO. 3128

Certified corner restoration certificate prepared: Yes No _____

Filed in county records at *Itasca* Date *1961* County Document No. _____

Identified on aerial photo No. _____ Which is filed at _____

T. 148 R. 25 Mer. 5TH N.F. Chippewa County Itasca State Minnesota
East 1/6 Corner common to sections 15, 22 and _____

EXISTING SURVEYS

Original Government Survey

Year surveyed _____
 Original monument _____
(Wood post, stone, pile of stones, pipe, etc.)

Bearing Trees

Species _____
 Diameter _____
 Bearing _____
 Distance _____

Subsequent Corner Restoration

Year surveyed _____ By _____
 Where filed or recorded _____
 Monument _____
(Original, concrete post, iron rod, etc.)

Bearing Trees, Reference Objects

Species _____
 Diameter _____
 Bearing _____
 Distance _____

Original Evidence Found

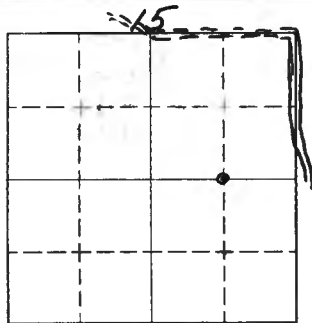
Year of search _____ By _____
 Monument found _____

Original Bearing Trees Found

Species _____
 Diameter _____
 Bearing _____
 Distance _____

Evidence of Subsequent Corner Restoration Found

Year of search _____ By _____
See Corner Affidavit



22
Sketch

○ Corner ▨ F.S. Land

Relation of Evidence to Record Features Along Section Lines

Section line to sections _____
 Object _____
 Record distance _____
 Measured distance _____

Other Evidence

Describe evidence of use and occupation such as roads, fences, clearings, timber cutting lines, plantations, etc.. Cite source of testimony if any. _____

At time of search:

1. Did you have the record description?

Yes _____ No _____

2. How was search area located?

Pacing, chaining, photos, maps, etc. _____

3. Man hours spent in search _____

4. Do you think additional search might recover evidence? Yes _____ No _____

5. Signature _____

Perpetuation Record

Monument and accessories established. Include brief description of area. *Set a 2" inside dia 5' Long galvanized pipe Filled w/ Concrete & Capped w/a 3" Bronze Tablet Stamped*

W. Spruce

Maple

T148N R25W

17"

23"

E46 S15

S68°E,

S31°W

322

52.55'

80.1'

1961

R15 NO 3628

Certified corner restoration certificate prepared: Yes No _____

Filed in county records at *Itasca* Date *1961* County Document No. _____

Identified on aerial photo No. _____ Which is filed at _____

Index No. N-17
(Alphabetical - Numerical)

LAND CORNER RECORD
(RECTANGULAR SURVEYS)

RS-5680-11 (5/12/84)

T. 148 R. 25 Mer. N.F. 5th Chippewa County Itasca State MINNESOTA
Section Corner common to sections 14, 15, 22 and 23

EXISTING SURVEYS

Original Government Survey

Year surveyed _____
 Original monument _____
(Wood post, stone, pile of stones, pipe, etc.)

Bearing Trees

Species _____
 Diameter _____
 Bearing _____
 Distance _____

Subsequent Corner Restoration

Year surveyed _____ By _____
 Where filed or recorded _____
 Monument _____
(Original, concrete post, iron rod, etc.)

Bearing Trees, Reference Objects

Species _____
 Diameter _____
 Bearing _____
 Distance _____

Original Evidence Found

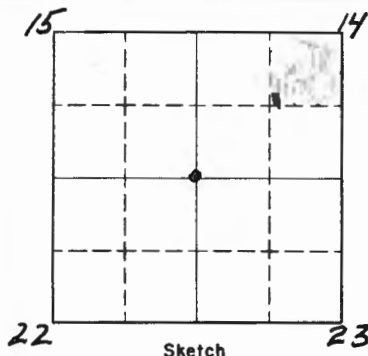
Year of search _____ By _____
 Monument found _____

Original Bearing Trees Found

Species _____
 Diameter _____
 Bearing _____
 Distance _____

Evidence of Subsequent Corner Restoration Found

Year of search _____ By _____
See Corner Affidavit



Sketch

○ Corner ▨ F.S. Land

Relation of Evidence to Record Features Along Section Lines

Section line to sections _____
 Object _____
 Record distance _____
 Measured distance _____

Other Evidence

Describe evidence of use and occupation such as roads, fences, clearings, timber cutting lines, plantations, etc.. Cite source of testimony if any. _____

At time of search:

1. Did you have the record description?

Yes _____ No _____

2. How was search area located?

Pacing, chaining, photos, maps, etc. _____

3. Man hours spent in search _____

4. Do you think additional search might recover evidence? Yes _____ No _____

5. Signature _____

Perpetuation Record

Monument and accessories established. Include brief description of area Set a
6" dia 5' Long Cylindrical Concrete Monument
Capped w/a 3" dia bronze tablet stamped

TAM	FlM	Cedar post	T148N	R25W
6"	6"	4"x4"x6.5'	515	514
N23°W	S79°W	N48½°E	522	523
87.4'	55.1'	6.8'	1961	
RLS NO. 3628				

Certified corner restoration certificate prepared: Yes No _____

Filed in county records at Itasca Date 1961 County Document No. _____

Identified on aerial photo No. _____ Which is filed at _____

T. 148 R. 25 Mer. N.F. Chippewa County Itasca State Minnesota
West 1/6 Corner common to sections 14, 23 and _____

EXISTING SURVEYS

Original Government Survey

Year surveyed _____
 Original monument _____
(Wood post, stone, pile of stones, pipe, etc.)

Bearing Trees

Species _____
 Diameter _____
 Bearing _____
 Distance _____

Original Evidence Found

Year of search _____ By _____
 Monument found _____

Original Bearing Trees Found

Species _____
 Diameter _____
 Bearing _____
 Distance _____

Subsequent Corner Restoration

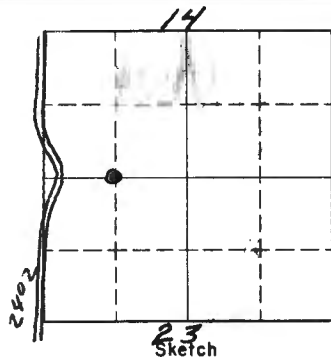
Year surveyed _____ By _____
 Where filed or recorded _____
 Monument _____
(Original, concrete post, iron rod, etc.)

Bearing Trees, Reference Objects

Species _____
 Diameter _____
 Bearing _____
 Distance _____

Evidence of Subsequent Corner Restoration Found

Year of search _____ By _____
See Corner Affidavit



○ Corner ▨ F.S. Land

Relation of Evidence to Record Features Along Section Lines

Section line to sections _____
 Object _____
 Record distance _____
 Measured distance _____

Other Evidence

Describe evidence of use and occupation such as roads, fences, clearings, timber cutting lines, plantations, etc.. Cite source of testimony if any. _____

At time of search:

1. Did you have the record description?
 Yes _____ No _____

2. How was search area located?
 Pacing, chaining, photos, maps,
 etc. _____

3. Man hours spent in search _____

4. Do you think additional search might
 recover evidence? Yes _____ No _____

5. Signature _____

Perpetuation Record

Monument and accessories established. Include brief description of area. *Set a
 6" dia 5' long cylindrical concrete monument
 w/a 3" bronze tablet stamped -*

<i>White Pine</i>	<i>Rock</i>	<i>T148N R25W</i>
<i>17"</i>	<i>4' x 3' x 1'</i>	<i>w 1/16 S14</i>
<i>N 41° W</i>	<i>N 49 E</i>	<i>523</i>
<i>66.1'</i>	<i>14.9'</i>	<i>1931</i>

RLS NO 3628

Certified corner restoration certificate prepared: Yes No _____

Filed in county records at *Itasca* Date *1961* County Document No. _____

Identified on aerial photo No. _____ Which is filed at _____

Index No. N-19
(Alphabetical - Numerical)

LAND CORNER RECORD
(RECTANGULAR SURVEYS)

RS-5680-11 (5/12/61)

T. 14B R. 25 Mer. N.F. 5th Chippewa County Itasca State Minnesota
Quarter Corner common to sections 14, 23 and

EXISTING SURVEYS

Original Government Survey

Year surveyed _____

Original monument _____
(Wood post, stone, pile of stones, pipe, etc.)

Bearing Trees

Species _____

Diameter _____

Bearing _____

Distance _____

Original Evidence Found

Year of search _____ By _____

Monument found _____

Original Bearing Trees Found

Species _____

Diameter _____

Bearing _____

Distance _____

Subsequent Corner Restoration

Year surveyed _____ By _____

Where filed or recorded _____

Monument _____
(Original, concrete post, iron rod, etc.)

Bearing Trees, Reference Objects

Species _____

Diameter _____

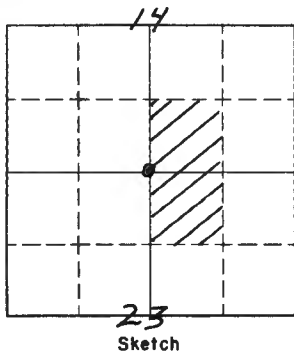
Bearing _____

Distance _____

Evidence of Subsequent Corner Restoration Found

Year of search _____ By _____

See Corner Affidavit



○ Corner ▨ F.S. Land

Relation of Evidence to Record Features Along Section Lines

Section line to sections _____
 Object _____
 Record distance _____
 Measured distance _____

Other Evidence

Describe evidence of use and occupation such as roads, fences, clearings, timber cutting lines, plantations, etc.. Cite source of testimony if any. _____

At time of search:

1. Did you have the record description?

Yes _____ No _____

2. How was search area located?

Pacing, chaining, photos, maps, etc. _____

3. Man hours spent in search _____

4. Do you think additional search might recover evidence? Yes _____ No _____

5. Signature _____

Perpetuation Record

Monument and accessories established. Include brief description of area. Set a 6" dia 5' Long Cylindrical Concrete Monument Capped w/a 3" dia bronze tablet stamped

<u>Elm</u>	<u>Cedar Post</u>	<u>T148N R25W</u>
<u>11"</u>	<u>4" x 4" x 6.5'</u>	<u>1/4 514</u>
<u>N64°E</u>	<u>North</u>	<u>523</u>
<u>85.6'</u>	<u>2.23'</u>	<u>1961</u>
		<u>RLS NO 3628</u>

Certified corner restoration certificate prepared: Yes No _____

Filed in county records at Itasca Date 1961 County Document No. _____

Identified on aerial photo No. _____ Which is filed at _____

Index No. N-20
(Alphabetical - Numerical)

LAND CORNER RECORD
(RECTANGULAR SURVEYS)

NS-5680-11 (5/12/61)

T. 148 R. 25 Mer. 5⁷⁴ N.F. Chippewa County Itasca State Minnesota
East 1/4 Corner common to sections 14, 23, and

EXISTING SURVEYS

Original Government Survey

Year surveyed _____
Original monument _____
(Wood post, stone, pile of stones, pipe, etc.)

Bearing Trees

Species _____
Diameter _____
Bearing _____
Distance _____

Subsequent Corner Restoration

Year surveyed _____ By _____
Where filed or recorded _____
Monument _____
(Original, concrete post, iron rod, etc.)

Bearing Trees, Reference Objects

Species _____
Diameter _____
Bearing _____
Distance _____

Original Evidence Found

Year of search _____ By _____
Monument found _____

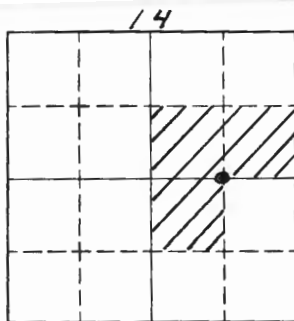
Original Bearing Trees Found

Species _____
Diameter _____
Bearing _____
Distance _____

Evidence of Subsequent Corner Restoration Found

Year of search _____ By _____

See Corner Affidavit



23
Sketch

○ Corner ▨ F.S. Land

Relation of Evidence to Record Features Along Section Lines

Section line to sections _____
 Object _____
 Record distance _____
 Measured distance _____

Other Evidence

Describe evidence of use and occupation such as roads, fences, clearings, timber cutting lines, plantations, etc.. Cite source of testimony if any. _____

At time of search:

1. Did you have the record description?

Yes _____ No _____

2. How was search area located?

Pacing, chaining, photos, maps,
 etc. _____

3. Man hours spent in search _____

4. Do you think additional search might
 recover evidence? Yes _____ No _____

5. Signature _____

Perpetuation Record

Monument and accessories established. Include brief description of area. *Set a 2"*
INSIDE dia. 5' Long gal. wrought iron pipe Filled w/
Concrete & Capped w/a 3" dia bronze tablet

<i>TAM</i>	<i>Cedar Post</i>	<i>T 148 N R 25 W</i>
<i>8"</i>	<i>4" x 4" x 6.5'</i>	<i>E 1/4 314</i>
<i>S 72° E</i>	<i>West</i>	<i>3 23</i>
<i>20.65'</i>	<i>2.5'</i>	<i>1961</i>
		<i>RLS NO 3628</i>

Certified corner restoration certificate prepared: Yes No _____

Filed in county records at *Itasca* Date *1961* County Document No. _____

Identified on aerial photo No. _____ Which is filed at _____

Index No. N 21
(Alphabetical - Numerical)LAND CORNER RECORD
(RECTANGULAR SURVEYS)R9-7150-4 (Rev. 6/13/67)
GPO 502-127T. 148 N R. 25 W 5TH Mer. N.F. CHIPPEWA County ITASCA State MN
Corner common to sections 13 14 23 and 24

EXISTING SURVEYS

Original Government Survey

Year surveyed 1875
Original monument ASPEN POST 3 1/2 X 4 1/2
(Wood post, stone, pile of stones, pipe, etc.)

Bearing Trees

Species	<u>ASPEN</u>	<u>SPRUCE</u>	<u>SPRUCE</u>	<u>FIR</u>
Diameter	<u>16"</u>	<u>18"</u>	<u>14"</u>	<u>12"</u>
Bearing	<u>N 80° E</u>	<u>N 30° W</u>	<u>S 66° W</u>	<u>S 27° E</u>
Distance	<u>8 LKS</u> <u>5.28'</u>	<u>32 LKS</u> <u>21.12'</u>	<u>60 LKS</u> <u>39.6'</u>	<u>10 LKS</u> <u>6.60'</u>

Subsequent Corner Restoration

Year surveyed 1926 By ITASCA Co. SURVEY L.W. JOHNSON
Where filed or recorded ITASCA COUNTY
Monument 1" DIAMETER IRON PIPE
(Original, concrete post, iron rod, etc.)

Bearing Trees, Reference Objects

Species	<u>SPRUCE</u>	<u>BALSAM</u>	<u>BALSAM</u>	<u>BALSAM</u>
Diameter	<u>5"</u>	<u>10"</u>	<u>8"</u>	<u>6"</u>
Bearing	<u>S 60° W</u>	<u>N 77° W</u>	<u>N 33° E</u>	<u>S 51° E</u>
Distance	<u>33.8'</u>	<u>51.1'</u>	<u>30.2'</u>	<u>46.1'</u>

Original Evidence Found

Year of search 1926 By L.W. JOHNSON
Monument found NOT MENTIONED

Original Bearing Trees Found

Species	_____	_____	_____
Diameter	_____	_____	_____
Bearing	_____	_____	_____
Distance	_____	_____	_____

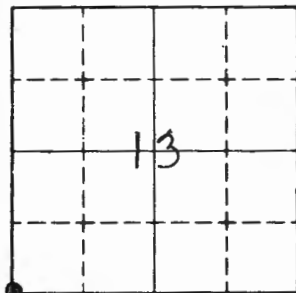
Evidence of Subsequent Corner Restoration Found

Year of search 1961 By R.H.M. McDONALD
SET A 2" INSIDE DIAMETER 5' LONG WROUGHT
IRON PIPE FILLED W/CONCRETE, AND
CAPPED WITH A 3" DIAMETER BRONZE
TABLET.

Bearing Trees, Reference Objects

Species	<u>ASPEN</u>	<u>ASPEN</u>	<u>SPRUCE</u>	<u>SPRUCE</u>
Diameter	<u>14"</u>	<u>16"</u>	<u>7"</u>	<u>8"</u>
Bearing	<u>S 59° E</u>	<u>N 29° E</u>	<u>N 80° W</u>	<u>S 41° W</u>
Distance	<u>7.2'</u>	<u>24.7'</u>	<u>52.3'</u>	<u>17.43'</u>

* TIES IN CENTER OF TREE



Sketch

○ Corner F.S. Land

Relation of Evidence to Record Features Along Section Lines

Section line to sections _____
 Object _____
 Record distance _____
 Measured distance _____

Other Evidence

Describe evidence of use and occupation such as roads, fences, clearings, timber cutting lines, plantations, etc.. Cite source of testimony if any. _____

At time of search:

1. Did you have the record description?

Yes No _____

2. How was search area located?

Pacing, chaining, photos, maps,
 etc. TRAIL

3. Man hours spent in search 2 hrs

4. Do you think additional search might recover evidence? Yes _____ No

5. Signature WCO

Perpetuation Record

Monument and accessories established. Include brief description of area. _____

SIGN POST 2.95 NORTH

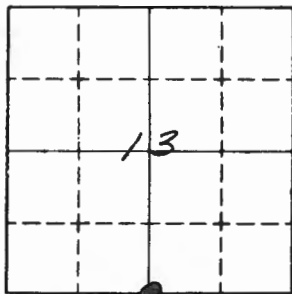
1989 SURVEYED BY KOVANEN & OSUFSEN, FILED ITASCA COUNTY. FOUND FOREST SERVICE MONUMENT

<u>SPRUCE</u>	<u>BALSAM</u>	<u>SPRUCE</u>	<u>SPRUCE</u>
<u>10"</u>	<u>6"</u>	<u>9"</u>	<u>10"</u>
<u>S34W</u>	<u>S29E</u>	<u>N88W</u>	<u>S56W</u>
<u>17.36'</u>	<u>27.61'</u>	<u>53.13'</u>	<u>39.58'</u>

Certified corner restoration certificate prepared: Yes No _____

Filed in county records at ITASCA Date _____ County Document No. _____

Identified on aerial photo No. _____ Which is filed at _____



Sketch

○ Corner F.S. Land

Relation of Evidence to Record Features Along Section Lines

Section line to sections _____
 Object _____
 Record distance _____
 Measured distance _____

Other Evidence

Describe evidence of use and occupation such as roads, fences, clearings, timber cutting lines, plantations, etc.. Cite source of testimony if any. Center line of road found 1" iron pipe down 6" Basswood B.T. S82 E - 28.2, Co. Mon. To west tipped S-SW with top Brokenoff. dist 1' Long

At time of search:

1. Did you have the record description?

Yes No _____

2. How was search area located?

Pacing, chaining, photos, maps, etc. Traverse & ties

3. Man hours spent in search 2

4. Do you think additional search might recover evidence? Yes _____ No

5. Signature WCO

Perpetuation Record

Monument and accessories established. Include brief description of area. 2/5/89 K & O Surveyors Add BRASS CAP to EXISTING Pipe

OAK 5" N 80° W - 108.40'

Aspen 8" S 59° W - 113.50'

BASSWOOD 12" S 89° E - 28.91'

Sign Post West 16.00'

Certified corner restoration certificate prepared: Yes No _____

Filed in county records at FLASCA Date _____ County Document No. _____

Identified on aerial photo No. _____ Which is filed at _____

Index No. N 25
(Alphabetical - Numerical)LAND CORNER RECORD
(RECTANGULAR SURVEYS)

RD-7 150-4 (Rev. 6/13/67)

GPO 802-127

T. 148 N. R. 25 W 5TH Mer. N.F. CHIPPEWA County ITASCA State MN
S.C. Corner common to sections _____, _____, 13 and 24

EXISTING SURVEYS

Original Government Survey

Year surveyed 1867
Original monument POST
(Wood post, stone, pile of stones, pipe, etc.)

Bearing Trees

Species YELLOW PINE W. PINE
Diameter 7" 12"
Bearing N38W S45W
Distance 25 LKS 38 LKS

Subsequent Corner Restoration

Year surveyed 1926 By L.W. JOHNSON
Where filed or recorded _____
Monument 1" PIPE IN ROAD
(Original, concrete post, iron rod, etc.)

Bearing Trees, Reference Objects

Species CEDAR CEDAR SPRUCE W. PINE
Diameter 5" 6" 4" 10"
Bearing S64E N25E S33W N53W
Distance 69.5 95.4 107.0 204.00

Original Evidence Found

Year of search 1913 By R.K. BLILER
Monument found NOT MENTIONED

BLILERS BTS Original Bearing Trees Found

Species W PINE CEDAR
Diameter 8" 10"
Bearing N60E S62E
Distance 50.4 38.4

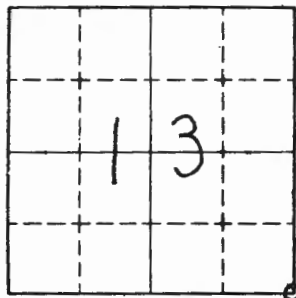
Evidence of Subsequent Corner Restoration Found

Year of search 1961 By ITASCA Co.
FOUND 2 1926 L.W. JOHNSON BEARING
TREES AND 1" PIPE ADDED ADDITIONAL
BEARING OBJECT.

LWT

Bearing Trees, Reference Objects

Species CEDAR CEDAR X ROCK
Diameter 10" 7" 24" X 15"
Bearing S64E N25E S60W
Distance 69.5 95.4 44.4



Sketch

○ Corner F.S. Land

Relation of Evidence to Record Features Along Section Lines

Section line to sections _____
 Object _____
 Record distance _____
 Measured distance _____

Other Evidence

Describe evidence of use and occupation such as roads, fences, clearings, timber cutting lines, plantations, etc., Cite source of testimony if any.

K40 IN SEARCHING FOR THIS CORNER FOUND BOTH
 1926 CEDARS A 20" CEDAR STUMP S62E 69.5 AND
 CEDAR BLOW DOWN N55E 95± AND X ROCK S60W 44.56

At time of search:

1. Did you have the record description?

Yes No _____

2. How was search area located?

Pacing, chaining, photos, maps,
 etc. Traverse & ties

3. Man hours spent in search 2

4. Do you think additional search might
 recover evidence? Yes _____ No

Perpetuation Record

Monument and accessories established. Include brief description of area. 1988 K40
FOUND 1" PIPE IN ROAD ADDED BRONZE TABLET
1989 TIES

ASPEN 5" N87W 63.48

BALSAM 7" S72W 77.40

BALSAM 7" S40W 93.76

X ROCK S60W 44.56 24" X 15"

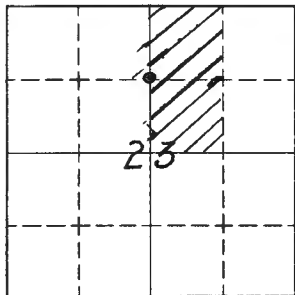
SIGN POST 20.6 WEST

Certified corner restoration certificate prepared: Yes No _____

Filed in county records at FRASCA Date _____ County Document No. _____

Identified on aerial photo No. _____ Which is filed at _____

5. Signature: WCO



Sketch

○ Corner ▨ F.S. Land

Relation of Evidence to Record Features Along Section Lines

Section line to sections _____
 Object _____
 Record distance _____
 Measured distance _____

Other Evidence

Describe evidence of use and occupation such as roads, fences, clearings, timber cutting lines, plantations, etc.. Cite source of testimony if any. _____

At time of search:

1. Did you have the record description?

Yes _____ No _____

2. How was search area located?

Pacing, chaining, photos, maps, etc. _____

3. Man hours spent in search _____

4. Do you think additional search might recover evidence? Yes _____ No _____

5. Signature _____

Perpetuation Record

Monument and accessories established. Include brief description of area. Set a 6" dia 5' Long Cylindrical Concrete Monument Capped w/ a 3" dia bronze tablet stamped.

<u>Ash</u>	<u>Rock</u>	<u>T148N R25W</u>
<u>6"</u>	<u>8.0' x 50' x 2'</u>	<u>C</u>
<u>S66°W</u>	<u>N6°E</u>	<u>N 1/4 S 23</u>
<u>28.15'</u>	<u>22.75'</u>	<u>C</u>
		<u>1961</u>
		<u>RLS NO 3628</u>

Certified corner restoration certificate prepared: Yes No _____

Filed in county records at Itasca Date 1961 County Document No. _____

Identified on aerial photo No. _____ Which is filed at _____

Index No. 0-19
(Alphabetical-Numerical)

LAND CORNER RECORD
(RECTANGULAR SURVEYS)

R9-7150-4 (Rev. 6/13/67)
 GPO 802-127

T. 148N R. 25W 5TH Mer. N.F. CHAPPEWA County ITASCA State MINNESOTA
CM 1/16 Corner common to sections 23 and _____

EXISTING SURVEYS

Original Government Survey

Year surveyed _____
 Original monument _____
(Wood post, stone, pile of stones, pipe, etc.)

Bearing Trees

Species _____
 Diameter _____
 Bearing _____
 Distance _____

Original Evidence Found

Year of search _____ By _____
 Monument found _____

Original Bearing Trees Found

Species _____
 Diameter _____
 Bearing _____
 Distance _____

Subsequent Corner Restoration

Year surveyed _____ By _____
 Where filed or recorded _____
 Monument 1" IRON PIPE
(Original, concrete post, iron rod, etc.)

Bearing Trees, Reference Objects

Species CEDAR BIRCH _____
 Diameter 10" 4" _____
 Bearing N10E N30W _____
 Distance 33.6' 42.3' _____

Evidence of Subsequent Corner Restoration Found

Year of search 1961 By R. J. ...
... LICENSE. ...
... MONUMENT APPEL 1/3" DIA.
... 523

Bearing Trees, Reference Objects

Species _____
 Diameter _____
 Bearing _____
 Distance _____

Index No. U-20
(Alphabetical - Numerical)

LAND CORNER RECORD
(RECTANGULAR SURVEYS)

RS-5600-11 (5/12/81)

T. 148 R. 25 5th Mer. N.F. Chippewa County Itasca State Minnesota
North East 1/6 Corner common to sections 23 and _____

EXISTING SURVEYS

Original Government Survey

Year surveyed _____
 Original monument _____
(Wood post, stone, pile of stones, pipe, etc.)

Bearing Trees

Species _____
 Diameter _____
 Bearing _____
 Distance _____

Subsequent Corner Restoration

Year surveyed _____ By _____
 Where filed or recorded _____
 Monument _____
(Original, concrete post, iron rod, etc.)

Bearing Trees, Reference Objects

Species _____
 Diameter _____
 Bearing _____
 Distance _____

Original Evidence Found

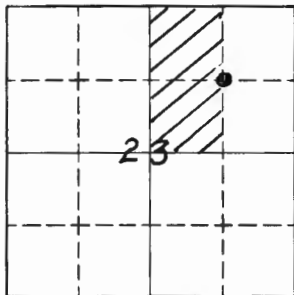
Year of search _____ By _____
 Monument found _____

Original Bearing Trees Found

Species _____
 Diameter _____
 Bearing _____
 Distance _____

Evidence of Subsequent Corner Restoration Found

Year of search _____ By _____
See Corner Affidavit



Sketch

○ Corner ▨ F.S. Land

Relation of Evidence to Record Features Along Section Lines

Section line to sections _____
 Object _____
 Record distance _____
 Measured distance _____

Other Evidence

Describe evidence of use and occupation such as roads, fences, clearings, timber cutting lines, plantations, etc.. Cite source of testimony if any. _____

At time of search:

1. Did you have the record description?

Yes _____ No _____

2. How was search area located?

Pacing, chaining, photos, maps,
 etc. _____

3. Man hours spent in search _____

4. Do you think additional search might
 recover evidence? Yes _____ No _____

5. Signature _____

Perpetuation Record

Monument and accessories established. Include brief description of area. Set a 2"
inside dia. 5' Long gal. wrought IRON pipe Filled
w/Concrete & Capped w/a 3" dia bronze tablet stamped

<u>W. Pine</u>	<u>Maple</u>	<u>Cedar Post</u>	<u>T148N</u>	<u>R25W</u>
<u>17"</u>	<u>10"</u>	<u>4" x 4" x 65'</u>	<u>NE 1/16</u>	<u>S 23</u>
<u>N 53° W</u>	<u>S 19° E</u>	<u>North</u>	<u>1961</u>	
<u>14.45'</u>	<u>37.6'</u>	<u>3.4'</u>	<u>R.L.S.</u>	<u>NO. 3628</u>

Certified corner restoration certificate prepared: Yes No _____

Filed in county records at Itasca Date 1961 County Document No. _____

Identified on aerial photo No. _____ Which is filed at _____

T. 148 R. 25 Mer. N.F. Chippewa County Itasca State MINNESOTA
North 1/4 Corner common to sections 23, 24, and _____

EXISTING SURVEYS

Original Government Survey

Year surveyed _____

Original monument _____
(Wood post, stone, pile of stones, pipe, etc.)

Bearing Trees

Species _____

Diameter _____

Bearing _____

Distance _____

Subsequent Corner Restoration

Year surveyed _____ By _____

Where filed or recorded _____

Monument _____
(Original, concrete post, iron rod, etc.)

Bearing Trees, Reference Objects

Species _____

Diameter _____

Bearing _____

Distance _____

Original Evidence Found

Year of search _____ By _____

Monument found _____

Original Bearing Trees Found

Species _____

Diameter _____

Bearing _____

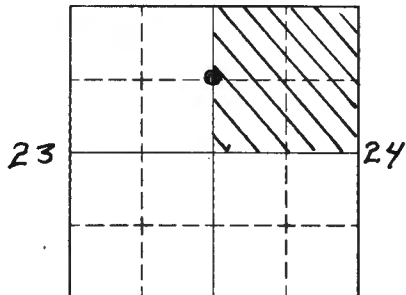
Distance _____

Evidence of Subsequent Corner Restoration Found

Year of search _____ By _____

See Corner Affidavit

Relation of Evidence to Record Features Along Section Lines



23

24

Sketch

○ Corner ▨ F.S. Land

Section line to sections _____
 Object _____
 Record distance _____
 Measured distance _____

Other Evidence

Describe evidence of use and occupation such as roads, fences, clearings, timber cutting lines, plantations, etc.. Cite source of testimony if any. _____

At time of search:

1. Did you have the record description?

Yes _____ No _____

2. How was search area located?

Pacing, chaining, photos, maps, etc. _____

3. Man hours spent in search _____

4. Do you think additional search might recover evidence? Yes _____ No _____

5. Signature _____

Perpetuation Record

Monument and accessories established. Include brief description of area. Set a 2"
inside dia 5' Long gal. wrought iron pipe Filled
w/Concrete & Capped w/a 3" dia Bronze Tablet Stamped

<u>Cedar</u>	<u>Tan</u>	<u>T148N R 25W</u>
<u>11"</u>	<u>10"</u>	<u>N 1/4</u>
<u>N 11 1/2° E</u>	<u>S 80° W</u>	<u>S 23 S 24</u>
<u>34.8'</u>	<u>101.2'</u>	<u>1961</u>
		<u>RLS NO. 3628</u>

Certified corner restoration certificate prepared: Yes No _____

Filed in county records at Itasca Date 1961 County Document No. _____

Identified on aerial photo No. _____ Which is filed at _____

Index No. 0.P-9
(Alphabetical - Numerical)

LAND CORNER RECORD
(RECTANGULAR SURVEYS)

RD-7150-4 (Rev. 6/13/67)
GPO 802-127

T. 48N R. 25W 5th Mer. N.F. Chippewa County Itasca State MN
POL Corner common to sections 20 and 21

EXISTING SURVEYS

Original Government Survey

Year surveyed _____
Original monument _____
(Wood post, stone, pile of stones, pipe, etc.)

Bearing Trees

Species _____
Diameter _____
Bearing _____
Distance _____

Subsequent Corner Restoration

Year surveyed 1968 By E. Peloguin
Where filed or recorded Itasca County
Monument Aluminum capped iron pipe
(Original, concrete post, wood rod, etc.)

Bearing Trees, Reference Objects

Species	<u>Cedar</u>	<u>Elm</u>
Diameter	<u>11"</u>	<u>4"</u>
Bearing	<u>S80°W</u>	<u>S25°E</u>
Distance	<u>18.02</u>	<u>38.45</u>

Original Evidence Found

Year of search _____ By _____
Monument found _____

Original Bearing Trees Found

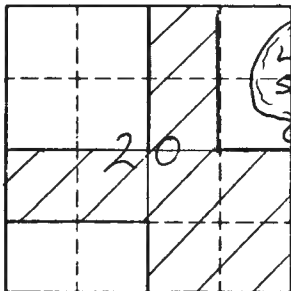
Species _____
Diameter _____
Bearing _____
Distance _____

Evidence of Subsequent Corner Restoration Found

Year of search 1990 By R. Main
Found County Monument and BT's.
Drove in 8" steel post and wired
monument to it, added the following

Bearing Trees, Reference Objects

Ash	Co. Ash	Co. Cedar
9"	6"	13"
S35°W	S22°E	S78°W
30.0	38.65	18.20



Sketch

○ Corner ▨ F.S. Land

Relation of Evidence to Record Features Along Section Lines

Section line to sections _____
 Object _____
 Record distance _____
 Measured distance _____

Other Evidence

Describe evidence of use and occupation such as roads, fences, clearings, timber cutting lines, plantations, etc.. Cite source of testimony if any. 1992-D. Miedtke notes Monument underwater.

At time of search:

1. Did you have the record description?

Yes No _____

2. How was search area located?

Pacing, chaining, photos, maps, etc. Traverse

3. Man hours spent in search 2

4. Do you think additional search might recover evidence? Yes _____ No

5. Signature B. Finn

Perpetuation Record

Monument and accessories established. Include brief description of area. 11-2-93 Comstock & Davis crew found monument underwater 30'± North of shoreline and BT'S. Added 8' steel sign post South, 66.8.

Certified corner restoration certificate prepared: Yes _____ No

Filed in county records at _____ Date _____ County Document No. _____

Identified on aerial photo No. _____ Which is filed at _____

Index No. OP-9
(Alphabetical - Numerical)

LAND CORNER RECORD
(RECTANGULAR SURVEYS)

R9-7150-4 (Rev. 6/13/67)
GPO 502-127

T. 148 R. 25 5TH Mer. N.F. CHIPPEWA County ITASCA State MN
MEANDER Corner common to sections 20 21 and _____

EXISTING SURVEYS

Original Government Survey

Year surveyed 1968 EARL PELQUIN ITASCA CO
Original monument 1" IP W/ALUMINUM CAP
(Wood post, stone, pile of stones, pipe, etc.)

Bearing Trees

Species CEDAR ELM
Diameter 11" 4"
Bearing S80W S25E
Distance 18.02 38.45

Subsequent Corner Restoration

Year surveyed _____ By _____
Where filed or recorded _____
Monument _____
(Original, concrete post, iron rod, etc.)

Bearing Trees, Reference Objects

Species _____
Diameter _____
Bearing _____
Distance _____

Original Evidence Found

Year of search 12/17/90 By R. MAIN
Monument found Ed Co I.P. LAYING FLAT UNDER
THE ICE RESET AND WITNESSED.

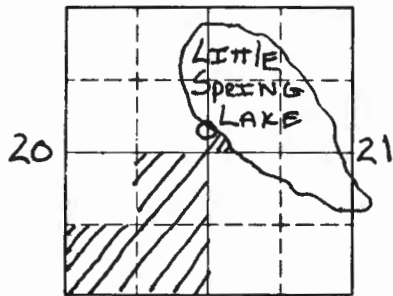
Original Bearing Trees Found

Species CEDAR CO-ASH ASH
Diameter 13 6 9
Bearing S78W S22E S35W
Distance 18.20 38.65 30.00
SPIKE SPIKE SPIKE

Evidence of Subsequent Corner Restoration Found

Year of search _____ By _____

Bearing Trees, Reference Objects



Sketch

O Corner ▨ F.S. Land

Relation of Evidence to Record Features Along Section Lines

Section line to sections _____
 Object _____
 Record distance _____
 Measured distance _____

Other Evidence

Describe evidence of use and occupation such as roads, fences, clearings, timber cutting lines, plantations, etc.. Cite source of testimony if any. _____

At time of search:

1. Did you have the record description?

Yes _____ No _____

2. How was search area located?

Pacing, chaining, photos, maps,
 etc. _____

3. Man hours spent in search _____

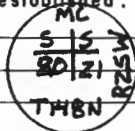
4. Do you think additional search might
 recover evidence? Yes _____ No _____

5. Signature _____

Perpetuation Record

Monument and accessories established. Include brief description of area. _____

MONUMENT STAMPED:



DRIVE DOWN 8 FT SIGN POST W/MONUMENT ALONG SIDE BOTH UP
 ± 4"

Certified corner restoration certificate prepared: Yes _____ No _____

Filed in county records at _____ Date _____ County Document No. _____

Identified on aerial photo No. _____ Which is filed at _____

T. 148 R. 25 Mer. N.F. CHIP County ITASCA State MN.
QUARTER BET. Corner common to sections 19, 20 and _____

EXISTING SURVEYS

Original Government Survey

Year surveyed _____

Original monument _____
(Wood post, stone, pile of stones, pipe, etc.)

Bearing Trees

Species _____

Diameter _____

Bearing _____

Distance _____

Original Evidence Found

Year of search _____ By _____

Monument found _____

Original Bearing Trees Found

Species _____

Diameter _____

Bearing _____

Distance _____

Subsequent Corner Restoration

Year surveyed _____ By _____

Where filed or recorded _____

Monument _____
(Original, concrete post, iron rod, etc.)

Bearing Trees, Reference Objects

Species _____

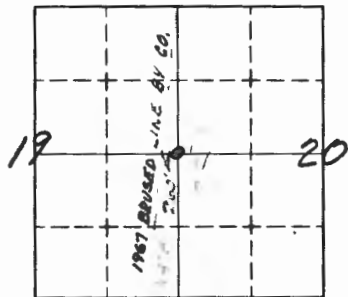
Diameter _____

Bearing _____

Distance _____

Evidence of Subsequent Corner Restoration Found

Year of search 11-12-73 By _____NO ORIGINAL EVIDENCE FOUND AT THIS TIMESNOW 2" DEEP MORE SEARCH NEEDED PUT FSLP ON @ W. SPRUCE AS APPROX. 1/4 COR. WEST SIDE OF TREE 260' EAST OF BRUSHED LINE



Sketch

○ Corner ▨ F.S. Land

Relation of Evidence to Record Features Along Section Lines

Section line to sections _____
 Object _____
 Record distance _____
 Measured distance _____

Other Evidence

Describe evidence of use and occupation such as roads, fences, clearings, timber cutting lines, plantations, etc.. Cite source of testimony if any. 11-13-73

CHAINED SOUTH ALONG EDGE OF PINE PLANTATION 6-8 YRS OLD
FOUND 1967 BRUSHED LINE BY COUNTY RUNS S40°N-N4°E
W/6° DECL. IN MY COMPASS NO EVIDENCE OF ORIG. COR. FOUND
FOUND ORANGE LINE RUNNING SE FROM SE COR.
AREA THEN SOUTH APPROX. 300' AND ENDS AT 12" ASPEN
W/ORANGE. BLUE PAINT ON NORTH SIDE
APPROX. 1/4 COR. IS 14" FURROWED AREA 260' FEET S-

ASPEN 12" DIA
IS 60' SOUTH OF FSLP ON W. SPRUCE

Perpetuation Record

Monument and accessories established. Include brief description of area. _____

BRUSHED LINE AT 2690 S OF SEC. COR.
BRUSH & OPEN MEADOW APPROX. 130' EAST OF TAG
PUT FSLP ON 8" W. SPRUCE AS APPROX. 1/4 COR.
SNOW ON GROUND AT THIS TIME MORE SEARCH NEEDED IN
SPRING. RHM STATES HE FOUND SQ. POST NW S' OF PINE STR.
W/CHOP MARKS. BUT DIDN'T PUT UP FSLP, WE COULDN'T FIND POST
AND THERE ARE MANY BURNED AND ROTTED PINE STR. IN LARGE
AREA AROUND APPROX. COR.

At time of search:

1. Did you have the record description?

Yes _____ No _____

2. How was search area located?

Pacing, chaining, photos, maps,
 etc. _____

3. Man hours spent in search _____

4. Do you think additional search might
 recover evidence? Yes _____ No _____

5. Signature _____

Certified corner restoration certificate prepared: Yes _____ No _____

Filed in county records at _____ Date _____ County Document No. _____

Identified on aerial photo No. _____ Which is filed at _____

Index No. P-5
(Alphabetical - Numerical)

LAND CORNER RECORD
(RECTANGULAR SURVEYS)

R9-7150-4 (Rev. 6/13/67)
 GPO 802-127

T. 148 N R. 25 W 5th Mer. N.F. Chippewa County Itasca State Minn
Quarter Corner common to sections 19 and 20

EXISTING SURVEYS

Original Government Survey

Year surveyed 1875
 Original monument Aspen Post
(Wood post, stone, pile of stones, pipe, etc.)

Bearing Trees

Species	<u>Aspen</u>	<u>N. Pine</u>	
Diameter	<u>12"</u>	<u>10"</u>	
Bearing	<u>S26°W</u>	<u>S52°E</u>	
Distance	<u>101ks</u>	<u>81ks</u>	

Subsequent Corner Restoration

Year surveyed 5-26-94 By Comstock & Davis
 Where filed or recorded Itasca Co. & USFS
 Monument 2" x 60" Bronze capped iron pipe.
(Original, concrete post, wood rod, etc.)
8" Steel sign posts North, 4.0' and East, 4.0'.

Bearing Trees, Reference Objects

Species	<u>Spruce</u>	<u>Spruce</u>	<u>Spruce</u>
Diameter	<u>11"</u>	<u>7"</u>	<u>5"</u>
Bearing	<u>N20°E</u>	<u>N60°W</u>	<u>N25°W</u>
Distance	<u>26.98</u>	<u>146.31</u>	<u>66.48</u>

Original Evidence Found

Year of search 1961 By R. McDonald
 Monument found a square post
BOOK 2 Pg. 4

Original Bearing Trees Found

Species	<u>Pine Stp</u>		
Diameter			
Bearing	<u>SE</u>		
Distance	<u>5'</u>		

Evidence of Subsequent Corner Restoration Found

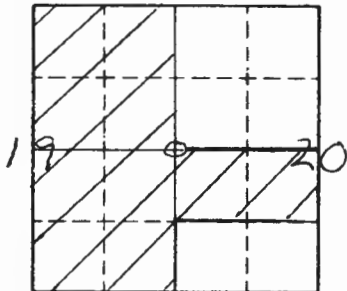
Year of search _____ By _____

Bearing Trees, Reference Objects

Species			
Diameter			
Bearing			
Distance			

Relation of Evidence to Record Features Along Section Lines

Section line to sections _____
 Object _____
 Record distance _____
 Measured distance _____



Sketch

○ Corner ▨ F.S. Land

Other Evidence

Describe evidence of use and occupation such as roads, fences, clearings, timber cutting lines, plantations, etc.. Cite source of testimony if any. _____

At time of search:

1. Did you have the record description?

Yes No _____

2. How was search area located?

Pacing, chaining, photos, maps,
 etc. Traverse

3. Man hours spent in search 2

4. Do you think additional search might
 recover evidence? Yes _____ No

5. Signature B. Lin

Perpetuation Record

Monument and accessories established. Include brief description of area. _____

Certified corner restoration certificate prepared: Yes No _____

Filed in county records at Itasca Date 7/8/94 County Document No. 453820

Identified on aerial photo No. _____ Which is filed at _____

Index No. P-7
(Alphabetical - Numerical)LAND CORNER RECORD
(RECTANGULAR SURVEYS)R9-7150-4 (Rev. 6/13/67)
GPO 502-127T. 148N R. 25W 5th Mer. N.F. Chippewa County Itasca State Minn
Center Quarter Corner common to section# 20 and _____

EXISTING SURVEYS

Original Government Survey

Year surveyed _____
Original monument _____
(Wood post, stone, pile of stones, pipe, etc.)

Bearing Trees

Species _____
Diameter _____
Bearing _____
Distance _____

Subsequent Corner Restoration

Year surveyed 6-20-94 By Comstock & Davis
Where filed or recorded Itasca Co. & USFS
Monument 2" x 60" Bronze capped iron
pipe
(Original, concrete post, wax red, etc.)
8 Steel sign Posts North, 4.0' and
West, 4.0'

Bearing Trees, Reference Objects

Species Ash Ash Basswood
Diameter 8" 6" 7"
Bearing N36°E South N58°W
Distance 53.15 22.13 39.60

Original Evidence Found

Year of search _____ By _____
Monument found _____

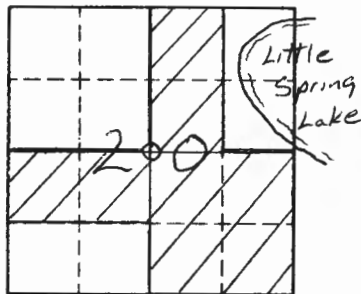
Original Bearing Trees Found

Species _____
Diameter _____
Bearing _____
Distance _____

Evidence of Subsequent Corner Restoration Found

Year of search _____ By _____

Bearing Trees, Reference Objects



Sketch

○ Corner ▨ F.S. Land

Relation of Evidence to Record Features Along Section Lines

Section line to sections _____
 Object _____
 Record distance _____
 Measured distance _____

Other Evidence

Describe evidence of use and occupation such as roads, fences, clearings, timber cutting lines, plantations, etc.. Cite source of testimony if any. _____

At time of search:

1. Did you have the record description?

Yes _____, No _____

2. How was search area located?

Pacing, chaining, photos, maps, etc. _____

3. Man hours spent in search _____

4. Do you think additional search might recover evidence? Yes _____ No _____

5. Signature _____

Perpetuation Record

Monument and accessories established. Include brief description of area. _____

Certified corner restoration certificate prepared: Yes _____ No

Filed in county records of _____ Date _____ County Document No. _____

Identified on aerial photo No. _____ Which is filed at _____

Index No. P-8
(Alphabetical - Numerical)

LAND CORNER RECORD
(RECTANGULAR SURVEYS)

R9-7150-4 (Rev. 6/13/67)
GPO 802-127

T. 148N R. 25W 5th Mer. N.F. Chippewa County Itasca State Minn
Center East 1/4 Corner common to sections 20 and _____

EXISTING SURVEYS

Original Government Survey

Year surveyed _____
Original monument _____
(Wood post, stone, pile of stones, pipe, etc.)

Bearing Trees

Species _____
Diameter _____
Bearing _____
Distance _____

Original Evidence Found

Year of search _____ By _____
Monument found _____

Original Bearing Trees Found

Species _____
Diameter _____
Bearing _____
Distance _____

Subsequent Corner Restoration

Year surveyed 6-22-94 By Comstock & Davis
Where filed or recorded Itasca Co. & USFS
Monument 2" x 60" Bronze capped iron
(Original, concrete post, iron rod, etc.)
pipe, SW side of Birch stump.
8' Steel sign Posts North, 4.0' and
East, 4.0'

Bearing Trees, Reference Objects

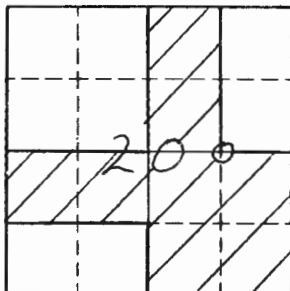
Species Elm Birch Birch
Diameter 4.5" 6" 8"
Bearing N3°W S7°W N86°W
Distance 27.57 5.52 31.43

Evidence of Subsequent Corner Restoration Found

Year of search _____ By _____

Bearing Trees, Reference Objects

Species _____
Diameter _____
Bearing _____
Distance _____



Sketch

○ Corner ▨ F.S. Land

Relation of Evidence to Record Features Along Section Lines

Section line to sections _____
 Object _____
 Record distance _____
 Measured distance _____

Other Evidence

Describe evidence of use and occupation such as roads, fences, clearings, timber cutting lines, plantations, etc.. Cite source of testimony if any. _____

At time of search:

1. Did you have the record description?

Yes _____ No _____

2. How was search area located?

Pacing, chaining, photos, maps,
 etc. _____

3. Man hours spent in search _____

4. Do you think additional search might

recover evidence? Yes _____ No _____

5. Signature _____

Perpetuation Record

Monument and accessories established. Include brief description of area. _____

Certified corner restoration certificate prepared: Yes _____ No

Filed in county records at _____ Date _____ County Document No. _____

Identified on aerial photo No. _____ Which is filed at _____

Index No. P-9

(Alphabetical - Numerical)

LAND CORNER RECORD
(RECTANGULAR SURVEYS)

R9-7 150-4 (Rev. 6/13/67)

GPO 502-127

T. 148N R. 25W 5th Mer. N.F. Chippewa County Itasca State MN
Quarter Corner common to sections 20 and 21

EXISTING SURVEYS

Original Government Survey

Year surveyed 1875
Original monument Cedar Post
(Wood post, stone, pile of stones, pipe, etc.)

Bearing Trees

Species	<u>Cedar</u>	<u>Cedar</u>
Diameter	<u>8"</u>	<u>8"</u>
Bearing	<u>S48°W</u>	<u>N16°E</u>
Distance	<u>51Ks</u>	<u>251Ks</u>

Subsequent Corner Restoration

Year surveyed 1968 By E. Peloguin
Where filed or recorded Itasca County
Monument Set Aluminum Capped Iron pipe
(Original, concrete post, iron rod, etc.)

Bearing Trees, Reference Objects

Species	<u>Tamarack</u>	<u>Birch</u>
Diameter	<u>6"</u>	<u>4"</u>
Bearing	<u>S47°E</u>	<u>West</u>
Distance	<u>8.73</u>	<u>3.62</u>

Original Evidence Found

Year of search 1935 By E. Meagher
Monument found Cedar post

Original Bearing Trees Found

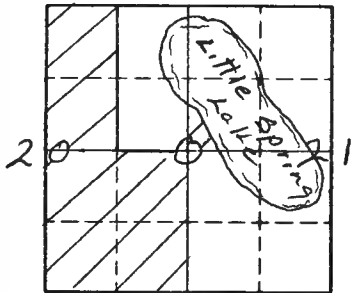
Species	_____	_____	_____
Diameter	_____	_____	_____
Bearing	_____	_____	_____
Distance	_____	_____	_____

Evidence of Subsequent Corner Restoration Found

Year of search 1990 By R. Main
Found County Monument and added
the following: 8' steel sign posts
North, 2.85 and South, 3.85

Bearing Trees, Reference Objects

Co. Birch	<u>Ash</u>	<u>Cedar</u>	<u>Cedar</u>
<u>8"</u>	<u>7"</u>	<u>10"</u>	<u>10"</u>
<u>West</u>	<u>S74°W</u>	<u>N12°W</u>	<u>N20°E</u>
<u>4.07</u>	<u>11.62</u>	<u>23.12</u>	<u>32.58</u>



Sketch

○ Corner ▨ F.S. Land

Relation of Evidence to Record Features Along Section Lines

Section line to sections _____
 Object _____
 Record distance _____
 Measured distance _____

Other Evidence

Describe evidence of use and occupation such as roads, fences, clearings, timber cutting lines, plantations, etc.. Cite source of testimony if any. 1992 - D. Miedtke found corner and BT's good condition.

At time of search:

1. Did you have the record description?

Yes No _____

2. How was search area located?

Pacing, chaining, photos, maps, etc. Traverse

3. Man hours spent in search 2

4. Do you think additional search might recover evidence? Yes _____ No

5. Signature BH

Perpetuation Record

Monument and accessories established. Include brief description of area. 11-2-93 Comstock & Davis crew found corner and BT's, add paint.

Certified corner restoration certificate prepared: Yes No _____

Filed in county records at Itasca Date 3/15/94 County Document No. 450497

Identified on aerial photo No. _____ Which is filed at _____

Index No. P-9
(Alphabetical - Numerical)LAND CORNER RECORD
(RECTANGULAR SURVEYS)

RS-5680-11 (5/12/61)

T. 148 R. 25 5TH Mer. N.F. Chippewa County Itasca State Minnesota
1/4 Cor Corner common to sections 20, 21, and _____

EXISTING SURVEYS

Original Government Survey

Year surveyed 1875
Original monument Cedar Post
(Wood post, stone, pile of stones, pipe, etc.)

Bearing Trees	
Species <u>Cedar</u>	<u>Cedar</u>
Diameter <u>8"</u>	<u>8"</u>
Bearing <u>S 48 W</u>	<u>N 16 E</u>
Distance <u>5 Lks</u>	<u>25 Lks</u>

Subsequent Corner Restoration

Year surveyed _____ By _____
Where filed or recorded _____
Monument _____
(Original, concrete post, iron rod, etc.)

Bearing Trees, Reference Objects

Species _____
Diameter _____
Bearing _____
Distance _____

Original Evidence Found

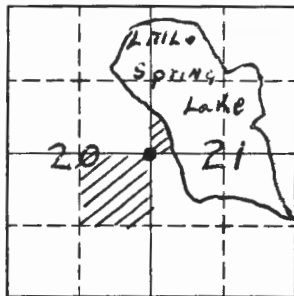
Year of search _____ By _____
Monument found _____

Original Bearing Trees Found

Species _____
Diameter _____
Bearing _____
Distance _____

Evidence of Subsequent Corner Restoration Found

Year of search _____ By _____



Sketch

○ Corner ▨ F.S. Land

At time of search:

1. Did you have the record description?

Yes X No _____

2. How was search area located?

Pacing, chaining, photos, maps,
etc. Chaining photos
Maps

3. Man hours spent in search 2

4. Do you think additional search might
recover evidence? Yes _____ No _____

5. Signature _____

Relation of Evidence to Record Features Along Section Lines

Section line to sections _____

Object _____

Record distance _____

Measured distance _____

Other Evidence

Describe evidence of use and occupation such as roads, fences, clearings, timber cutting lines, plantations, etc.. Cite source of testimony if any. Found F.S. poster on a "12 tan. Wind Fall put up by Meager in 1935 saying Cor. is S6°W 35 Lts (a squared Cedar Post is laying on ground at this point.)

Perpetuation Record

Monument and accessories established. Include brief description of area. _____

Certified corner restoration certificate prepared: Yes _____ No _____

Filed in county records at _____ Date _____ County Document No. _____

Identified on aerial photo No. _____ Which is filed at _____

Index No. P-14
(Alphabetical - Numerical)

LAND CORNER RECORD
(RECTANGULAR SURVEYS)

RS-5880-11 (5/12/61)

T. 148 R. 25 Mer. N.F. 5th Chippewa County Itasca State Minnesota
West Center 1/4 Corner common to sections 22 and

EXISTING SURVEYS

Original Government Survey

Year surveyed _____
Original monument _____
(Wood post, stone, pile of stones, pipe, etc.)

Bearing Trees

Species _____
Diameter _____
Bearing _____
Distance _____

Subsequent Corner Restoration

Year surveyed _____ By _____
Where filed or recorded _____
Monument _____
(Original, concrete post, iron rod, etc.)

Bearing Trees, Reference Objects

Species _____
Diameter _____
Bearing _____
Distance _____

Original Evidence Found

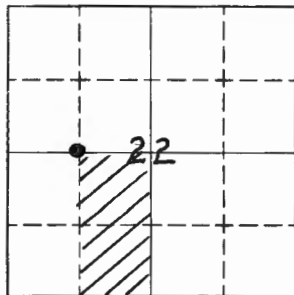
Year of search _____ By _____
Monument found _____

Original Bearing Trees Found

Species _____
Diameter _____
Bearing _____
Distance _____

Evidence of Subsequent Corner Restoration Found

Year of search _____ By _____
See Corner Affidavit



Sketch

○ Corner ▨ F.S. Land

Relation of Evidence to Record Features Along Section Lines

Section line to sections _____
 Object _____
 Record distance _____
 Measured distance _____

Other Evidence

Describe evidence of use and occupation such as roads, fences, clearings, timber cutting lines, plantations, etc.. Cite source of testimony if any. _____

At time of search:

1. Did you have the record description?

Yes _____ No _____

2. How was search area located?

Pacing, chaining, photos, maps,
 etc. _____

3. Man hours spent in search _____

4. Do you think additional search might
 recover evidence? Yes _____ No _____

5. Signature _____

Perpetuation Record

Monument and accessories established. Include brief description of area. *Set a 2"*
INSIDE dia. 5' Long gal. wrought IRON pipe Filled w/
Concrete & Capped w/a 3" dia Bronze Tablet stamped

Maple

Maple

T148N R26W

7"

7"

c.w 1/16 c

S50°W

S64°E

S 22

18.3'

26.2'

1961

RLS NO 3628

Certified corner restoration certificate prepared: Yes No _____

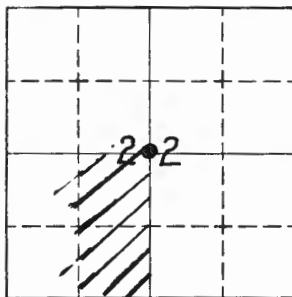
Filed in county records at *Itasca* Date *1961* County Document No. _____

Identified on aerial photo No. _____ Which is filed at _____

T. 148 R. 25 Mer. N.F. Chippewa County Itasca State Minnesota
Center 1/4 Corner common to sections 22 and

EXISTING SURVEYS

Original Government Survey	Original Evidence Found
Year surveyed _____ Original monument _____ <small>(Wood post, stone, pile of stones, pipe, etc.)</small>	Year of search _____ By _____ Monument found _____
<p style="text-align: center;">Bearing Trees</p> Species _____ Diameter _____ Bearing _____ Distance _____	<p style="text-align: center;">Original Bearing Trees Found</p> Species _____ Diameter _____ Bearing _____ Distance _____
<p style="text-align: center;">Subsequent Corner Restoration</p>	<p style="text-align: center;">Evidence of Subsequent Corner Restoration Found</p>
Year surveyed _____ By _____ Where filed or recorded _____ Monument _____ <small>(Original, concrete post, iron rod, etc.)</small> <p style="text-align: center;">Bearing Trees, Reference Objects</p> Species _____ Diameter _____ Bearing _____ Distance _____	Year of search _____ By _____ <p style="text-align: center; font-size: 1.2em;">See Corner Affidavit</p>



Sketch

○ Corner ▨ F.S. Land

Relation of Evidence to Record Features Along Section Lines

Section line to sections _____
 Object _____
 Record distance _____
 Measured distance _____

Other Evidence

Describe evidence of use and occupation such as roads, fences, clearings, timber cutting lines, plantations, etc.. Cite source of testimony if any. _____

At time of search:

1. Did you have the record description?

Yes _____ No _____

2. How was search area located?

Pacing, chaining, photos, maps, etc. _____

3. Man hours spent in search _____

4. Do you think additional search might recover evidence? Yes _____ No _____

5. Signature _____

Perpetuation Record

Monument and accessories established. Include brief description of area. *Set a 2' inside dia. 5' long gal. wrought iron pipe Filled w/ Concrete & Capped w/a 3" dia tablet Stamped*

<i>TAM</i>	<i>W. Pine</i>	<i>W. Pine</i>	<i>T148N</i>	<i>R25W</i>
<i>8"</i>	<i>9"</i>	<i>11"</i>	<i>C 1/4</i>	<i>S 22</i>
<i>N2°W</i>	<i>S24°E</i>	<i>S34 1/2°W</i>	<i>1961</i>	
<i>37.9'</i>	<i>14.4'</i>	<i>33.35'</i>	<i>PLS. NO. 3628</i>	

Certified corner restoration certificate prepared: Yes No _____

Filed in county records at *Itasca* Date *1961* County Document No. _____

Identified on aerial photo No. _____ Which is filed at _____

Index No. P-18
(Alphabetical - Numerical)

LAND CORNER RECORD
(RECTANGULAR SURVEYS)

RD-7150-4 (Rev. 6/13/67)
GPO 802-127

T. 148N R. 25W Mer. N.F. CHAPPEWA County MASCA State MINNESOTA
CW 1/16 Corner common to section 23 and _____

EXISTING SURVEYS

Original Government Survey

Year surveyed NOT SET UP
Original monument CONCRETE
(Wood post, stone, pile of stones, pipe, etc.)

Bearing Trees

Species _____
Diameter _____
Bearing _____
Distance _____

Subsequent Corner Restoration

Year surveyed 1928 By _____
Where filed or recorded _____
Monument IRON PIPE
(Original, concrete post, iron rod, etc.)

Bearing Trees, Reference Objects

Species PINE STR. PINE STR.
Diameter 24" 36"
Bearing S75W N72E
Distance 58.5' 58.0'

Original Evidence Found

Year of search _____ By _____
Monument found _____

Original Bearing Trees Found

Species _____
Diameter _____
Bearing _____
Distance _____

Evidence of Subsequent Corner Restoration Found

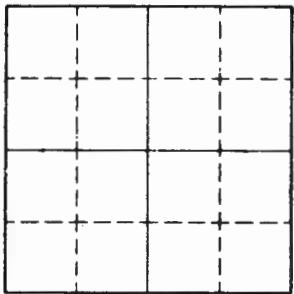
Year of search 1961 By R.H. McDONALD (SFS)
FOUND CORNER MARKER EDGE POST
ALONG EXISTING CORNER OF PINE. SET
6" DIA, 5' LONG WOODEN CONCRETE
MONUMENT AT CORNER A 3" DIA. BRONZE
MARKER HERE:

T148N R25W
W/16
C 523 C
P. 1961 28
NO. 3628

Bearing Trees, Reference Objects

SEE T148N, R25W, B13, P6, 167

Relation of Evidence to Record Features Along Section Lines



Sketch

O Corner F.S. Land

Section line to sections _____

Object _____

Record distance _____

Measured distance _____

Other Evidence

Describe evidence of use and occupation such as roads, fences, clearings, timber cutting lines, plantations, etc.. Cite source of testimony if any. _____

At time of search:

1. Did you have the record description?
Yes No _____

2. How was search area located?
Pacing, chaining, photos, maps, etc. _____

3. Mon hours spent in search 1/4

4. Do you think additional search might recover evidence? Yes _____ No

5. Signature Blum P. K...

T1 BN, R. 5 W, S. 4, Perpetuation Record

Monument and accessories established. Include brief description of area. 1982
RECOVERED CONCRETE MONUMENT, 1.9' ABOVE GROUND; DID NOT RECOVER IRON PIPE.

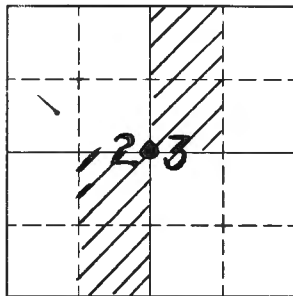
1. BEADPOLES:

600 } FINE STUMP, 1168E 38.35' FORMED W BARBAM FIR, 6" PROTRUDING
SPIRE } ASHT 10" DIA, NOSE, 82.38' R/LA + GRANT JVER
M, 11" DIA, 513W, 60.46 FT blaze grown over
METAL SIGN POST, 388E, 4.20', W/54-9 & 54-2
GLENN KOSENKO 3/82

Certified corner restoration certificate prepared: Yes _____ No _____

Filed in county records at _____ Date _____ County Document No. _____

Identified on aerial photo No. _____ Which is filed at _____



Sketch

○ Corner ▨ F.S. Land

Relation of Evidence to Record Features Along Section Lines

Section line to sections _____
 Object _____
 Record distance _____
 Measured distance _____

Other Evidence

Describe evidence of use and occupation such as roads, fences, clearings, timber cutting lines, plantations, etc.. Cite source of testimony if any. _____

At time of search:

1. Did you have the record description?

Yes _____ No _____

2. How was search area located?

Pacing, chaining, photos, maps,
 etc. _____

3. Man hours spent in search _____

4. Do you think additional search might
 recover evidence? Yes _____ No _____

5. Signature _____

Perpetuation Record

Monument and accessories established. Include brief description of area. Set a 2"
inside dia. 5' Long gal wrought iron pipe Filled w/
Concrete & Capped w/a 3" dia bronze tablet stamped.

<u>Ash</u>	<u>Birch</u>	<u>Cedar Post</u>	<u>T148N</u>	<u>R25W</u>
<u>5"</u>	<u>9"</u>	<u>4"x4"x6.5'</u>	<u>C</u>	<u>1/4 S 23</u>
<u>N23°E</u>	<u>N44°W</u>	<u>East</u>	<u>1961</u>	
<u>37.0'</u>	<u>13.9'</u>	<u>2.75'</u>	<u>RLS</u>	<u>NO 3628</u>

Certified corner restoration certificate prepared: Yes No _____

Filed in county records at Itasca Date 1961 County Document No. _____

Identified on aerial photo No. _____ Which is filed at _____

Index No. P-19
(Alphabetical - Numerical)

LAND CORNER RECORD
(RECTANGULAR SURVEYS)

R9-7150-4 (Rev. 6/13/67)
GPO 802-127

T. 148N R. 25W 5th Mer. N.F. CHAPPEWA County MASCA State MINNESOTA
C 1/4 Corner common to sections 23 and _____

EXISTING SURVEYS

Original Government Survey

Year surveyed 1856

Original monument ROCK
(Wood post, stake, pile of stones, pipe, etc.)

Bearing Trees

Species _____

Diameter _____

Bearing _____

Distance _____

Original Evidence Found

Year of search _____ By _____

Monument found _____

Original Bearing Trees Found

Species _____

Diameter _____

Bearing _____

Distance _____

Subsequent Corner Restoration

Year surveyed 1928 By P.C. WILSON

Where filed or recorded _____

Monument IRON PIPE
(Original, concrete post, iron rod, etc.)

Evidence of Subsequent Corner Restoration Found

Year of search 1961 By 1 1/2" IRON PIPE

RECORDED "SQUARE IRON PIPE" FACE.
SET 2" INSIDE DIA. 5' LONG, 1/4" DIA. IRON PIPE
BROUGHT 1/4" DIA. FILLED W/ CONCRETE
THIS MARKED W/ A 3" DIA. IRON PIPE
MARKET SETTING:

148N 25W
C 1/4 523
1961
R.S. No. 3528

Bearing Trees, Reference Objects

Species POPULAR E 30'

Diameter 4"

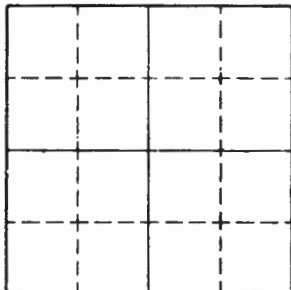
Bearing S 25 W N 45 E

Distance 17.0' 24.2'

Bearing Trees, Reference Objects

SEE T 148N, R 25W, B 23, P 6, 65

Relation of Evidence to Record Features Along Section Lines



Sketch

○ Corner F.S. Land

Section line to sections _____

Object _____

Record distance _____

Measured distance _____

Other Evidence

Describe evidence of use and occupation such as roads, fences, clearings, timber cutting lines, plantations, etc.. Cite source of testimony if any.

At time of search:

1. Did you have the record description?

Yes No _____

2. How was search area located?

Pacing, chaining, photos, maps, etc.

3. Man hours spent in search 1/4

4. Do you think additional search might recover evidence? Yes _____ No

5. Signature Alan P. Fenho

Perpetuation Record

Monument and accessories established. Include brief description of area.

RECOVERED CONCRETE MONUMENT 2.1' ABOVE GROUND; AND 1" SQUARE IRON PIPE 2" ABOVE GROUND.

ADJACENT CORNERS: W. BICCA, 1" DIA., N43W, 13.80', S 1-13

30' GIL., 12" DIA., N53E, 4.26', B. ARE GROUND; REF } 600

1" DIA. F.F. 1" + 1" DIA. 90', W. ARE GROUND; REF } SPIRES

STEEL SIGN POST, 110 FT' - 60' W/ 54-2

STEEL SIGN POST, 77' W, 5.45', W/ 54-1 & 54-2

GREEN ROSEWOOD

8/82

Certified corner restoration certificate prepared: Yes _____ No _____

Filed in county records at _____ Date _____ County Document No. _____

Identified on aerial photo No. _____ Which is filed at _____

Index No. P-20
(Alphabetical - Memorial)

LAND CORNER RECORD
(RECTANGULAR SURVEYS)

T. 148 R. 25 5⁷⁴ Mer. N.F. Chippewa County Itasca State Minnesota
East Center 1/16 Corner common to sections 23 and _____

EXISTING SURVEYS

Original Government Survey

Year surveyed _____
Original monument _____
(Wood post, stone, pile of stones, pipe, etc.)

Bearing Trees

Species _____
Diameter _____
Bearing _____
Distance _____

Subsequent Corner Restoration

Year surveyed _____ By _____
Where filed or recorded _____
Monument _____
(Original, concrete post, iron rod, etc.)

Bearing Trees, Reference Objects

Species _____
Diameter _____
Bearing _____
Distance _____

Original Evidence Found

Year of search _____ By _____
Monument found _____

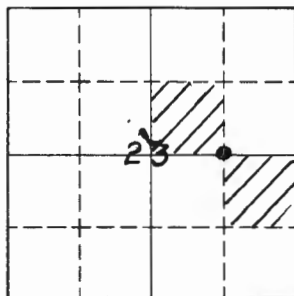
Original Bearing Trees Found

Species _____
Diameter _____
Bearing _____
Distance _____

Evidence of Subsequent Corner Restoration Found

Year of search _____ By _____

See Corner Affidavit



Sketch

○ Corner ▨ F.S. Land

Relation of Evidence to Record Features Along Section Lines

Section line to sections -----
 Object -----
 Record distance -----
 Measured distance -----

Other Evidence

Describe evidence of use and occupation such as roads, fences, clearings, timber cutting lines, plantations, etc.. Cite source of testimony if any. _____

At time of search:

1. Did you have the record description?

Yes _____ No _____

2. How was search area located?

Pacing, chaining, photos, maps, etc. _____

3. Man hours spent in search _____

4. Do you think additional search might recover evidence? Yes _____ No _____

Perpetuation Record

Monument and accessories established. Include brief description of area. Set a 2"
inside dia 5' long gal wrought iron pipe filled
w/ concrete & capped w/ a 3" dia tablet stamped

Cedar	Birch	T 148 N	R 25 W
9"	12"	C E 1/6 C	
N 59° W	S 62° W	S 23	
56.7'	37.5'	1961	
		RLS NO. 3628	

Certified corner restoration certificate prepared: Yes No _____

Filed in county records at Itasca Date 1961 County Document No. _____

Identified on aerial photo No. _____ Which is filed at _____

5. Signature _____

Index No. P-21
(Alphabetical - Numerical)

LAND CORNER RECORD
(RECTANGULAR SURVEYS)

R9-7150-4 (Rev. 6/13/67)
GPO 502-127

T. 148 R. 25 5TH Mer. N.F. CHIREWA County ITASCA State MN
QUARTER Corner common to sections 23, 24, and _____

EXISTING SURVEYS

Original Government Survey

Year surveyed _____
Original monument Wd Post
(Wood post, stone, pile of stones, pipe, etc.)

Bearing Trees

Species	<u>W PINE</u>	<u>ASPEN</u>	_____	_____
Diameter	<u>14"</u>	<u>6"</u>	_____	_____
Bearing	<u>N83W</u>	<u>N67E</u>	_____	_____
Distance	<u>191ks</u>	<u>21ks</u>	_____	_____
	<u>12.54</u>	<u>13.86</u>	_____	_____

Subsequent Corner Restoration

Year surveyed 5-2-61 By McDONALD
Where filed or recorded _____
Monument SET 2" X 5' IP WITH 3" BRASS CAP
(Original, concrete post, iron rod, etc.)

Bearing Trees, Reference Objects

Species	<u>E1M</u>	<u>X Rock</u>	<u>X Rock</u>	_____
Diameter	<u>9"</u>	<u>2.513</u>	<u>3.513</u>	_____
Bearing	<u>S75 1/2 W</u>	<u>N45E</u>	<u>N32W</u>	_____
Distance	<u>12.42</u>	<u>32.2</u>	<u>26.4</u>	_____

Original Evidence Found

Year of search 1926 By L.W. JOHNSON
Monument found Fd GOUT BTS

^{NEW}
Original Bearing Trees Found

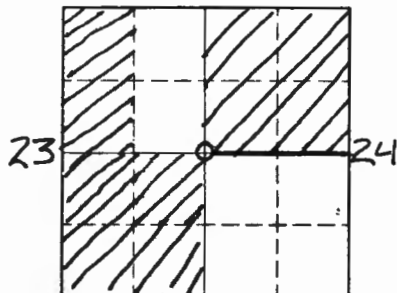
Species	<u>BALSAM</u>	<u>BALSAM</u>	_____	_____
Diameter	<u>8"</u>	<u>5"</u>	_____	_____
Bearing	<u>N46E</u>	<u>N52W</u>	_____	_____
Distance	<u>33.0</u>	<u>26.0</u>	_____	_____

Evidence of Subsequent Corner Restoration Found

Year of search 1967 By EARL PELGREN
Fd F.S. MONUMENT AND ACCEPTS
AS CORNER POSITION

Bearing Trees, Reference Objects

Species	_____	_____	_____	_____
Diameter	_____	_____	_____	_____
Bearing	_____	_____	_____	_____
Distance	_____	_____	_____	_____



Sketch

○ Corner ▨ F.S. Land

Relation of Evidence to Record Features Along Section Lines

Section line to sections _____
 Object _____
 Record distance _____
 Measured distance _____

Other Evidence

Describe evidence of use and occupation such as roads, fences, clearings, timber cutting lines, plantations, etc.. Cite source of testimony if any. _____

At time of search:

1. Did you have the record description?

Yes _____ No _____

2. How was search area located?

Pacing, chaining, photos, maps,
 etc. _____

3. Man hours spent in search _____

4. Do you think additional search might
 recover evidence? Yes _____ No _____

5. Signature _____

Perpetuation Record

Monument and accessories established. Include brief description of area. _____

7/29/91 R. MAZIN CLARENCE G. BRAMA

FD 1926 IP LAYING ON GROUND. FD HOLE WHERE IP WAS
 5 FT N/16 OF McDONALD'S MONUMENT. MOVED McDONALD'S
 MONUMENT TO JOHNSON'S LOCATION. THIS FITS ORIGINAL
 AT A 160.

Certified corner restoration certificate prepared: Yes _____ No _____

Filed in county records at _____ Date _____ County Document No. _____

Identified on aerial photo No. _____ Which is filed at _____

Index No. P-21
(Alphabetical - Numerical)

LAND CORNER RECORD
(RECTANGULAR SURVEYS)

RS-6680-11 (5/12/61)

T. 148 R. 25 5th Mer. N.F. Chippewa County Itasca State Minnesota
Quarter Corner common to sections 23, 24 and _____

EXISTING SURVEYS

Original Government Survey

Year surveyed _____

Original monument _____
(Wood post, stone, pile of stones, pipe, etc.)

Bearing Trees

Species _____

Diameter _____

Bearing _____

Distance _____

Original Evidence Found

Year of search _____ By _____

Monument found _____

Original Bearing Trees Found

Species _____

Diameter _____

Bearing _____

Distance _____

Subsequent Corner Restoration

Year surveyed _____ By _____

Where filed or recorded _____

Monument _____
(Original, concrete post, iron rod, etc.)

Bearing Trees, Reference Objects

Species _____

Diameter _____

Bearing _____

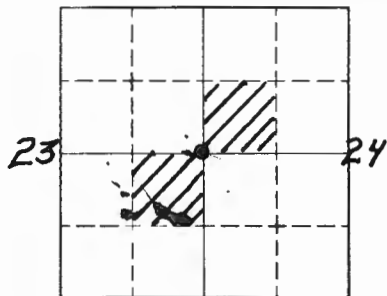
Distance _____

Evidence of Subsequent Corner Restoration Found

Year of search _____ By _____

See Corner Affidavit

Relation of Evidence to Record Features Along Section Lines



Sketch

○ Corner ▨ F.S. Land

Section line to sections _____

Object _____

Record distance _____

Measured distance _____

Other Evidence

Describe evidence of use and occupation such as roads, fences, clearings, timber cutting lines, plantations, etc.. Cite source of testimony if any. _____

At time of search:

1. Did you have the record description?

Yes _____ No _____

2. How was search area located?

Pacing, chaining, photos, maps, etc. _____

3. Man hours spent in search _____

4. Do you think additional search might recover evidence? Yes _____ No _____

5. Signature _____

Perpetuation Record

Monument and accessories established. Include brief description of area. Set
a. 2" inside dia. 5' Long gal wrought iron pipe
Filled w/Concrete & Capped w/bronze tablet

<u>E/M</u>	<u>Rock</u>	<u>Rock</u>	<u>T148N R25W</u>
<u>9"</u>	<u>2.5' x 3.0' x 1'</u>	<u>3.5' x 3.0' x 1'</u>	<u>1/4</u>
<u>S75 1/2° W</u>	<u>N45° E</u>	<u>N32° W</u>	<u>S23 S24</u>
<u>12.42'</u>	<u>32.2'</u>	<u>26.4'</u>	<u>1961</u>
			<u>RLS NO. 362B</u>

Certified corner restoration certificate prepared: Yes No _____

Filed in county records at Itasca Date 1961 County Document No. _____

Identified on aerial photo No. _____ Which is filed at _____

Index No. P-22
(Alphabetical - Numerical)

LAND CORNER RECORD
(RECTANGULAR SURVEYS)

R9-7 150-4 (Rev. 6/13/67)
GPO 502-127

T. 148 R. 25 5TH Mer. N.F. CHIPPewa County ITASCA State MN
CENTER WEST 1/4 Corner common to sections 24 and _____

EXISTING SURVEYS

Original Government Survey

Year surveyed 1926
Original monument IP
(Wood post, stone, pile of stones, pipe, etc.)

Bearing Trees

Species BALAM BALSAM
Diameter 9 5
Bearing N68W S21W
Distance 55.0' 105.8

Subsequent Corner Restoration

Year surveyed 9-17-91 By R. MAEN
Where filed or recorded _____
Monument 1" x 1/8" IP up 3"
(Original, concrete post, iron rod, etc.)

Bearing Trees, Reference Objects

Species MAPLE MAPLE
Diameter 6 6
Bearing N64E S83E
Distance 48.15 54.15

Original Evidence Found

Year of search 7-12-37 By MURRECK 874-9
Monument found IP & Wd Post. FS/POW SW/SE
of 4" ASPEN from which CORNER bears S21W. 80 CHAINS

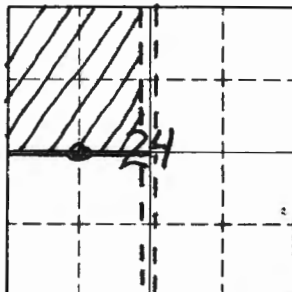
Original Bearing Trees Found

Species BALAM BALSAM
Diameter 9 5
Bearing N68W S21W
Distance 55.0 105.8

Evidence of Subsequent Corner Restoration Found

Year of search _____ By _____

Bearing Trees, Reference Objects



Sketch

○ Corner ▨ F.S. Land

Relation of Evidence to Record Features Along Section Lines

Section line to sections _____
 Object _____
 Record distance _____
 Measured distance _____

Other Evidence

Describe evidence of use and occupation such as roads, fences, clearings, timber cutting lines, plantations, etc.. Cite source of testimony if any. _____

At time of search:

1. Did you have the record description?

Yes _____ No _____

2. How was search area located?

Pacing, chaining, photos, maps,
 etc. _____

3. Man hours spent in search _____

4. Do you think additional search might

recover evidence? Yes _____ No _____

5. Signature _____

Perpetuation Record

Monument and accessories established. Include brief description of area. _____

STEEL SIGN POST 3.60 FT EAST 3.85 FT WEST

Certified corner restoration certificate prepared: Yes _____ No _____

Filed in county records at _____ Date _____ County Document No. _____

Identified on aerial photo No. _____ Which is filed at _____

Index No. P-23
(Alphabetical - Numerical)

LAND CORNER RECORD
(RECTANGULAR SURVEYS)

R9-7150-4 (Rev. 6/13/67)
GPO 502-127

T. 148 R. 25 5TH Mer. N.F. C. HEPPEWA County ITASCA State MN
CENTER 1/4 Corner common to sections 24 and _____

EXISTING SURVEYS

Original Government Survey

Year surveyed 1926 L.W. JOHNSON ITASCA CO
Original monument IRON PIPE
(Wood post, stone, pile of stones, pipe, etc.)

Bearing Trees

Species BASSWOOD ASH
Diameter 7" 10"
Bearing S80E N41E
Distance 39.8F 31.0F

Subsequent Corner Restoration

Year surveyed 5-31-91 By R. MAIN
Where filed or recorded _____
Monument FD IP BENT OUT IN PLACE IN E OF
FR# 3210. MATCHES PLAT DISTANCE AS MEASURED
FROM THE SOUTH 1/4 OF SEC 24.

Bearing Trees, Reference Objects

Species REA POLE REA POLE STAIN POST
Diameter _____
Bearing N28E N40W WEST
Distance 47.13 35.15 32.50
SPK SPK

Original Evidence Found

Year of search 1937 By USFS MURBECK 874-9
Monument found FD I.P. E 4" POST. PLACED LOCATION
POSTER ON NW SIDE OF BASSWOOD BT

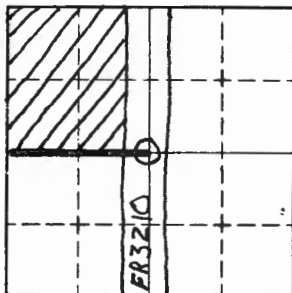
Original Bearing Trees Found

Species BASSWOOD ASH
Diameter _____
Bearing _____
Distance _____

Evidence of Subsequent Corner Restoration Found

Year of search _____ By _____

Bearing Trees, Reference Objects



Sketch

○ Corner ▨ F.S. Land

Relation of Evidence to Record Features Along Section Lines

Section line to sections _____
 Object _____
 Record distance _____
 Measured distance _____

Other Evidence

Describe evidence of use and occupation such as roads, fences, clearings, timber cutting lines, plantations, etc.. Cite source of testimony if any. _____

At time of search:

1. Did you have the record description?

Yes No _____

2. How was search area located?

Pacing, chaining, photos, maps, etc. _____

3. Man hours spent in search _____

4. Do you think additional search might recover evidence? Yes _____ No

5. Signature *Robert R. Mann*

Perpetuation Record

Monument and accessories established. Include brief description of area. _____

1" X 18" IRON PINS

Certified corner restoration certificate prepared: Yes _____ No _____

Filed in county records at _____ Date _____ County Document No. _____

Identified on aerial photo No. _____ Which is filed at _____

Index No. P-25
(Alphabetical - Numerical)

LAND CORNER RECORD
(RECTANGULAR SURVEYS)

R9-7150-4 (Rev. 6/13/67)
GPO 502-127

T. 148 R. 25 5TH Mer. N.F. CHIPPEWA County ITASCA State MN
QUARTER Corner common to sections 24 and _____

EXISTING SURVEYS

Original Government Survey

Year surveyed 1875 HINCHLEWOOD
Original monument Wood Post
(Wood post, stone, pile of stones, pipe, etc.)

Bearing Trees

Species BIRCH SUGAR
Diameter 15" 11"
Bearing N15W S55W
Distance 15 LKS 24 LKS

Subsequent Corner Restoration

Year surveyed 1967 By EARL PELAGUIN
Where filed or recorded _____
Monument Fd 1926 IP. REPLACED W/ CO MONUMENT
(Original, concrete post, iron rod, etc.)

Bearing Trees, Reference Objects

Species ELM ELM
Diameter 3 5
Bearing N10W S65W
Distance 5.0 FT 104.77

Original Evidence Found

Year of search 1926 By LLOYD JOHNSON
Monument found PLAT SYMBOL INDICATES ORIGINAL EVIDENCE Fd. SET IP

Original Bearing Trees Found

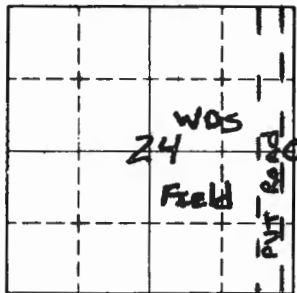
Species PINE STD PINE STD
Diameter 40 36
Bearing N36W S76W
Distance 70.0 FT 117.8 FT

Evidence of Subsequent Corner Restoration Found

Year of search 1988 By T. WOTZKA G. ROBERTSON

Bearing Trees, Reference Objects

(1967) ELM (1967) ELM BASSWOOD ASH
Diameter 5 6" 8 8
Bearing N10W S65W N18W S51W
Distance 5.0 104.77 46.85 107.44
DEAD



Sketch

○ Corner ▨ F.S. Land

Relation of Evidence to Record Features Along Section Lines

Section line to sections _____
 Object _____
 Record distance _____
 Measured distance _____

Other Evidence

Describe evidence of use and occupation such as roads, fences, clearings, timber cutting lines, plantations, etc.. Cite source of testimony if any. _____

At time of search:

1. Did you have the record description?
 Yes _____ No _____

2. How was search area located?
 Pacing, chaining, photos, maps,
 etc. _____

3. Man hours spent in search _____

4. Do you think additional search might
 recover evidence? Yes _____ No _____

5. Signature _____

Perpetuation Record

Monument and accessories established. Include brief description of area. _____

7/10/91 RIMON C. KRAUSE PLACED STEEL SIGN POST 3.15 FT NORTH

Certified corner restoration certificate prepared: Yes _____ No _____

Filed in county records of _____ Date _____ County Document No. _____

Identified on aerial photo No. _____ Which is filed at _____

Index No. Q-5
(Alphabetical - Numerical)

 LAND CORNER RECORD
(RECTANGULAR SURVEYS)

 R9-7150-4 (Rev. 6/13/67)
 GPO 802-127

 T. 148 N R. 25 W
South 1/16

 Mer. N.F. Chippewa County Itasca
 Corner common to sections _____

 State Minn
19 and 20

EXISTING SURVEYS

Original Government Survey
Year surveyed _____
Original monument _____ <small>(Wood post, stone, pile of stones, pipe, etc.)</small>

Original Evidence Found
Year of search _____ By _____
Monument found _____

Bearing Trees
Species _____
Diameter _____
Bearing _____
Distance _____

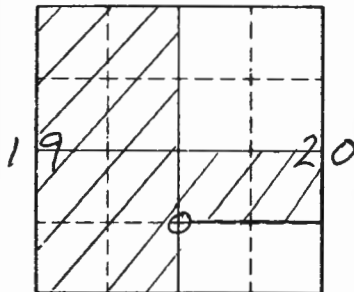
Original Bearing Trees Found
Species _____
Diameter _____
Bearing _____
Distance _____

Subsequent Corner Restoration
Year surveyed <u>6-2-94</u> By <u>Comstock & Davis</u>
Where filed or recorded <u>Itasca Co & USFS</u>
Monument <u>2" x 54" Bronze capped iron pipe</u> <small>(Original, concrete post, iron rod, etc.)</small>
<u>8' steel srgn posts East, 4.0' and South, 4.0'</u>

Evidence of Subsequent Corner Restoration Found
Year of search _____ By _____

Bearing Trees, Reference Objects			
Species	<u>Ash</u>	<u>Ash</u>	<u>Ash</u>
Diameter	<u>5"</u>	<u>5"</u>	<u>8"</u>
Bearing	<u>N 2° W</u>	<u>N 66° E</u>	<u>S 9° E</u>
Distance	<u>30.94</u>	<u>17.02</u>	<u>17.26</u>

Bearing Trees, Reference Objects			
Species	_____	_____	_____
Diameter	_____	_____	_____
Bearing	_____	_____	_____
Distance	_____	_____	_____



Sketch

○ Corner ▨ F.S. Land

Relation of Evidence to Record Features Along Section Lines

Section line to sections _____
 Object _____
 Record distance _____
 Measured distance _____

Other Evidence

Describe evidence of use and occupation such as roads, fences, clearings, timber cutting lines, plantations, etc.. Cite source of testimony if any. _____

At time of search:

1. Did you have the record description?

Yes _____ No _____

2. How was search area located?

Pacing, chaining, photos, maps,
 etc. _____

3. Man hours spent in search _____

4. Do you think additional search might
 recover evidence? Yes _____ No _____

5. Signature _____

Perpetuation Record

Monument and accessories established. Include brief description of area. _____

Certified corner restoration certificate prepared: Yes _____ No

Filed in county records of _____ Date _____ County Document No. _____

Identified on aerial photo No. _____ Which is filed at _____

Index No. Q-7
(Alphabetical - Numerical)

LAND CORNER RECORD
(RECTANGULAR SURVEYS)

R9-7150-4 (Rev. 6/13/67)
GPO 802-127

T. 148N R. 25W 5th Mer. N.F. Chippewa County Itasca State Minn
Center South 1/16 Corner common to section# 20 and _____

EXISTING SURVEYS

Original Government Survey

Year surveyed _____
Original monument _____
(Wood post, stone, pile of stones, pipe, etc.)

Bearing Trees

Species _____
Diameter _____
Bearing _____
Distance _____

Subsequent Corner Restoration

Year surveyed 6-20-94 By Comstock & Davis
Where filed or recorded Itasca Co. & USFS
Monument 2" x 60" bronze capped iron
pipe.
(Original, concrete post, wood rod, etc.)

Bearing Trees, Reference Objects

Species	<u>Aspen</u>	<u>Ash</u>	<u>Spruce</u>
Diameter	<u>11"</u>	<u>4"</u>	<u>8"</u>
Bearing	<u>N37°E</u>	<u>S72°W</u>	<u>N22°W</u>
Distance	<u>58.13</u>	<u>20.41</u>	<u>31.71</u>

Original Evidence Found

Year of search _____ By _____
Monument found _____

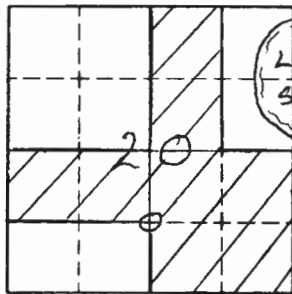
Original Bearing Trees Found

Species _____
Diameter _____
Bearing _____
Distance _____

Evidence of Subsequent Corner Restoration Found

Year of search _____ By _____

Bearing Trees, Reference Objects



Sketch

○ Corner ▨ F.S. Land

Relation of Evidence to Record Features Along Section Lines

Section line to sections _____
 Object _____
 Record distance _____
 Measured distance _____

Other Evidence

Describe evidence of use and occupation such as roads, fences, clearings, timber cutting lines, plantations, etc.. Cite source of testimony if any. _____

At time of search:

1. Did you have the record description?

Yes _____ No _____

2. How was search area located?

Pacing, chaining, photos, maps, etc. _____

3. Man hours spent in search _____

4. Do you think additional search might recover evidence? Yes _____ No _____

5. Signature _____

Perpetuation Record

Monument and accessories established. Include brief description of area. _____

Certified corner restoration certificate prepared: Yes _____ No

Filed in county records at _____ Date _____ County Document No. _____

Identified on aerial photo No. _____ Which is filed at _____

Index No. Q-13
(Alphabetical - Numerical)

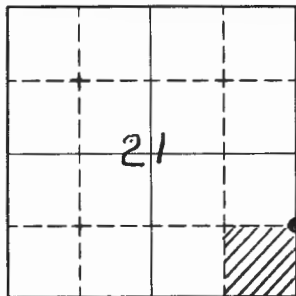
LAND CORNER RECORD
(RECTANGULAR SURVEYS)

T. 148 R. 25 5TH Mer. N.F. Chippewa County Itasca State Minnesota
South 1/16 Corner common to sections 21, 22 and _____

EXISTING SURVEYS

Original Government Survey	Original Evidence Found
Year surveyed _____	Year of search _____ By _____
Original monument _____ <small>(Wood post, stone, pile of stones, pipe, etc.)</small>	Monument found _____
Bearing Trees	Original Bearing Trees Found
Species _____	Species _____
Diameter _____	Diameter _____
Bearing _____	Bearing _____
Distance _____	Distance _____

Subsequent Corner Restoration	Evidence of Subsequent Corner Restoration Found
Year surveyed <u>1921</u> By <u>P. C. Warner</u>	Year of search _____ By _____
Where filed or recorded _____	_____
Monument <u>IRON MONUMENT</u> <small>(Original, concrete post, iron rod, etc.)</small>	_____
_____	_____
_____	_____
Bearing Trees, Reference Objects	
Species <u>W. Pine</u> <u>FLM</u>	
Diameter <u>8"</u> <u>12"</u>	
Bearing <u>S85 E</u> <u>N58°W</u>	
Distance <u>56.4'</u> <u>50.4'</u>	



Sketch

○ Corner ▨ F.S. Land

Relation of Evidence to Record Features Along Section Lines

Section line to sections _____
 Object _____
 Record distance _____
 Measured distance _____

Other Evidence

Describe evidence of use and occupation such as roads, fences, clearings, timber cutting lines, plantations, etc.. Cite source of testimony if any.

Corner falls in Hwy. trees have been
 abtiterated by road & utility clearings

At time of search:

1. Did you have the record description?

Yes X No _____

2. How was search area located?

Pacing, chaining, photos, maps,
 etc. Chaining photo
Maps

3. Man hours spent in search 1

4. Do you think additional search might recover evidence? Yes _____ No _____

5. Signature _____

Perpetuation Record

Monument and accessories established. Include brief description of area. _____

Certified corner restoration certificate prepared: Yes _____ No _____

Filed in county records at _____ Date _____ County Document No. _____

Identified on aerial photo No. _____ Which is filed at _____

Index No. Q-14
(Alphabetical - Numerical)

LAND CORNER RECORD
(RECTANGULAR SURVEYS)

RS-5880-11 (5/12/81)

T. 148 R. 25 Mer. N.F. Chippewa County Itasca State MINNESOTA
South West $\frac{1}{16}$ Corner common to sections 22 and _____

EXISTING SURVEYS

Original Government Survey

Year surveyed _____
Original monument _____
(Wood post, stone, pile of stones, pipe, etc.)

Bearing Trees

Species _____
Diameter _____
Bearing _____
Distance _____

Subsequent Corner Restoration

Year surveyed _____ By _____
Where filed or recorded _____
Monument _____
(Original, concrete post, iron rod, etc.)

Bearing Trees, Reference Objects

Species _____
Diameter _____
Bearing _____
Distance _____

Original Evidence Found

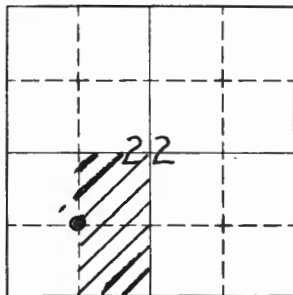
Year of search _____ By _____
Monument found _____

Original Bearing Trees Found

Species _____
Diameter _____
Bearing _____
Distance _____

Evidence of Subsequent Corner Restoration Found

Year of search _____ By _____
See Corner Affidavit



Sketch

○ Corner ▨ F.S. Land

Relation of Evidence to Record Features Along Section Lines

Section line to sections _____
 Object _____
 Record distance _____
 Measured distance _____

Other Evidence

Describe evidence of use and occupation such as roads, fences, clearings, timber cutting lines, plantations, etc.. Cite source of testimony if any. _____

At time of search:

1. Did you have the record description?

Yes _____ No _____

2. How was search area located?

Pacing, chaining, photos, maps,
 etc. _____

3. Man hours spent in search _____

4. Do you think additional search might
 recover evidence? Yes _____ No _____

5. Signature _____

Perpetuation Record

Monument and accessories established. Include brief description of area. *Set a 2"*
inside dia 5' Long gal. wrought iron pipe Capped
w/a 3" dia bronze tablet Stamped

<i>Cedar Post</i>	<i>Cedar Post</i>	<i>T148N R25W</i>
<i>4" x 4" x 6.5'</i>	<i>4" x 4" x 6.5'</i>	<i>SW 1/6 S 22</i>
<i>N70°E</i>	<i>South</i>	<i>1961</i>
<i>2.74'</i>	<i>5.20'</i>	<i>RLS. NO 3628</i>

Certified corner restoration certificate prepared: Yes No _____

Filed in county records at *Itasca* Date *1961* County Document No. _____

Identified on aerial photo No. _____ Which is filed at _____

Index No. Q-15
(Alphabetical-Numerical)LAND CORNER RECORD
(RECTANGULAR SURVEYS)

RS-5680-11 (5/12/81)

T. 148 R. 25 Mer. N.F. Chippewa County Itasca State Minnesota
South Center 1/6 Corner common to sections 22 and _____

EXISTING SURVEYS

Original Government Survey

Year surveyed _____

Original monument _____
(Wood post, stone, pile of stones, pipe, etc.)

Bearing Trees

Species _____

Diameter _____

Bearing _____

Distance _____

Subsequent Corner Restoration

Year surveyed _____ By _____

Where filed or recorded _____

Monument _____
(Original, concrete post, iron rod, etc.)

Bearing Trees, Reference Objects

Species _____

Diameter _____

Bearing _____

Distance _____

Original Evidence Found

Year of search _____ By _____

Monument found _____

Original Bearing Trees Found

Species _____

Diameter _____

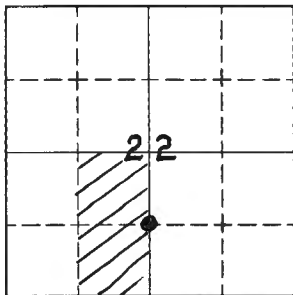
Bearing _____

Distance _____

Evidence of Subsequent Corner Restoration Found

Year of search _____ By _____

See Corner Affidavit



Sketch

○ Corner ▨ F.S. Land

Relation of Evidence to Record Features Along Section Lines

Section line to sections _____
 Object _____
 Record distance _____
 Measured distance _____

Other Evidence

Describe evidence of use and occupation such as roads, fences, clearings, timber cutting lines, plantations, etc.. Cite source of testimony if any.

At time of search:

1. Did you have the record description?

Yes _____ No _____

2. How was search area located?

Pacing, chaining, photos, maps, etc. _____

3. Man hours spent in search _____

4. Do you think additional search might recover evidence? Yes _____ No _____

5. Signature _____

Perpetuation Record

Monument and accessories established. Include brief description of area. Set a 2" inside dia 5' long gal wrought iron pipe filled w/ concrete & capped w/a 3" bronze tablet stamped

<u>Black Spruce</u>	<u>Cedar</u>	<u>R. Pine</u>	<u>T148 N</u>	<u>R25W</u>
<u>6"</u>	<u>15"</u>	<u>17"</u>	<u>S 1/6</u>	<u>S 22</u>
<u>N 76° 6'</u>	<u>N 17° E</u>	<u>S 34° W</u>		
<u>21.45'</u>	<u>52.35'</u>	<u>137.2'</u>	<u>1961</u>	
			<u>BLS</u>	<u>NO 3628</u>

Certified corner restoration certificate prepared: Yes No _____

Filed in county records of Itasca Date 1961 County Document No. _____

Identified on aerial photo No. _____ Which is filed at _____

Index No. Q-18
(Alphabetical - Numerical)

LAND CORNER RECORD
(RECTANGULAR SURVEYS)

RG-7150-4 (Rev. 6/13/67)
GPO 802-127

T. 148 N R. 25 W 5th Mer. N.F. Chippewa County Hasca State Mn
SW 1/16 Corner common to sections 23 and _____

EXISTING SURVEYS

Original Government Survey

Year surveyed 1928 P.C. Warner
Original monument 1 1/4" iron pipe
(Wood post, stone, pile of stones, pipe, etc.)

Bearing Trees

Species Poplar Pine str
Diameter 5" 30"
Bearing S37°W S50°E
Distance 45.0' 29.8'

Original Evidence Found

Year of search 1961 By R.H. McDonald
Monument found Set a 2" inside dia. concrete filled
5' long iron monument with a brass cap

Original Bearing Trees Found

Species Poplar Pine str Aspen Birch
Diameter 11" decayed 10" 5"
Bearing S58°W S52°E S74°E N44°E
Distance 45.0' 29.8' 45.9' 47.35'

Subsequent Corner Restoration

Year surveyed 1/9/86 By G. Robertson + B. Ausk
Where filed or recorded _____
Monument Found iron monument
(Original, concrete post, iron rod, etc.)
up h 9 ft w/ brass cap
stamped as shown

T148NR25W
SW 1/16 S23
1961
P.L.S. NO. 3628

Evidence of Subsequent Corner Restoration Found

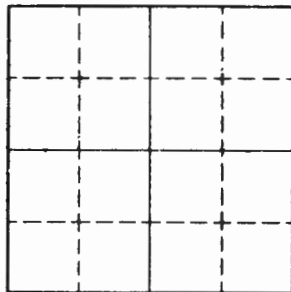
Year of search _____ By _____

Bearing Trees, Reference Objects

Species W. Birch Aspen (dead) W. Birch W. Birch
Diameter 7.8" 11.7" 8.0" 9.5"
Bearing N45°E S74°E S52°E S09°W
Distance 47.20' 45.9' 34.10' 52.36'

Carsonite Bdry Markers, 1 North, 1 South, 3, 4 ft

Bearing Trees, Reference Objects



Sketch

Corner F.S. Land

Relation of Evidence to Record Features Along Section Lines

Section line to sections _____
Object _____
Record distance _____
Measured distance _____

Other Evidence

Describe evidence of use and occupation such as roads, fences, clearings, timber cutting lines, plantations, etc.. Cite source of testimony if any. _____

At time of search:

1. Did you have the record description?

Yes _____ No _____

2. How was search area located?

Pacing, chaining, photos, maps,
etc. _____

3. Man hours spent in search _____

4. Do you think additional search might

recover evidence? Yes _____ No _____

5. Signature _____

Perpetuation Record

Monument and accessories established. Include brief description of area. _____

Certified corner restoration certificate prepared: Yes _____ No _____

Filed in county records at _____ Date _____ County Document No. _____

Identified on aerial photo No. _____ Which is filed at _____

Index No. Q-19
(Alphabetical-Numerical)LAND CORNER RECORD
(RECTANGULAR SURVEYS)

RS-5880-11 (5/12/84)

T. 148 R. 25 S. 5⁷⁴ Mer. N.F. Chippewa County Itasca State Minnesota
South Center $\frac{1}{4}$ Corner common to sections 23 and _____

EXISTING SURVEYS

Original Government Survey

Year surveyed _____

Original monument _____
(Wood post, stone, pile of stones, pipe, etc.)

Bearing Trees

Species _____

Diameter _____

Bearing _____

Distance _____

Subsequent Corner Restoration

Year surveyed _____ By _____

Where filed or recorded _____

Monument _____
(Original, concrete post, iron rod, etc.)

Bearing Trees, Reference Objects

Species _____

Diameter _____

Bearing _____

Distance _____

Original Evidence Found

Year of search _____ By _____

Monument found _____

Original Bearing Trees Found

Species _____

Diameter _____

Bearing _____

Distance _____

Evidence of Subsequent Corner Restoration Found

Year of search _____ By _____

See Corner Affidavit

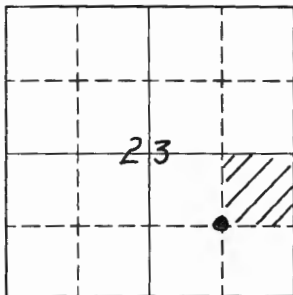
Index No. Q-20
(Alphabetical-Numerical)

LAND CORNER RECORD
(RECTANGULAR SURVEYS)

T. 148 R. 25 Mer. N.F. Chippewa County Itasca State Minnesota
South East $\frac{1}{4}$ Corner common to sections 23 and

EXISTING SURVEYS

Original Government Survey	Original Evidence Found
Year surveyed _____	Year of search _____ By _____
Original monument _____ <small>(Wood post, stone, pile of stones, pipe, etc.)</small>	Monument found _____
Bearing Trees	Original Bearing Trees Found
Species _____	Species _____
Diameter _____	Diameter _____
Bearing _____	Bearing _____
Distance _____	Distance _____
Subsequent Corner Restoration	Evidence of Subsequent Corner Restoration Found
Year surveyed _____ By _____	Year of search _____ By _____
Where filed or recorded _____	<u>See Corner Affidavit</u>
Monument _____ <small>(Original, concrete post, iron rod, etc.)</small>	_____
_____	_____
_____	_____
Bearing Trees, Reference Objects	_____
Species _____	_____
Diameter _____	_____
Bearing _____	_____
Distance _____	_____



Sketch

○ Corner ▨ F.S. Land

Relation of Evidence to Record Features Along Section Lines

Section line to sections _____
 Object _____
 Record distance _____
 Measured distance _____

Other Evidence

Describe evidence of use and occupation such as roads, fences, clearings, timber cutting lines, plantations, etc.. Cite source of testimony if any. _____

At time of search:

1. Did you have the record description?

Yes _____ No _____

2. How was search area located?

Pacing, chaining, photos, maps, etc. _____

3. Mon hours spent in search _____

4. Do you think additional search might recover evidence? Yes _____ No _____

5. Signature _____

Perpetuation Record

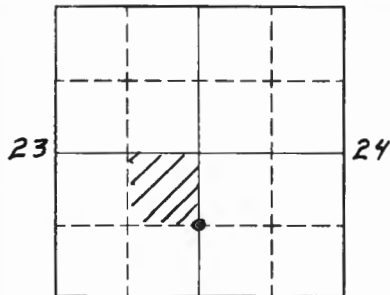
Monument and accessories established. Include brief description of area. Set a 2" inside dia 5' long gal wrought iron pipe filled w/ concrete & capped w/a 3" dia bronze tablet stamped

Oak	Ash	Cedar	7148 N R 25 W
8"	19"	8"	SE 1/4 S 23
N 86° 6'	N 87 1/2° W	S 46 1/2° W	1961
23.9'	38.23'	46.45'	RLS. NO. 3628

Certified corner restoration certificate prepared: Yes No _____

Filed in county records at Itasca Date 1961 County Document No. _____

Identified on aerial photo No. _____ Which is filed at _____



Sketch

○ Corner ▨ F.S. Land

Relation of Evidence to Record Features Along Section Lines

Section line to sections -----
 Object -----
 Record distance -----
 Measured distance -----

Other Evidence

Describe evidence of use and occupation such as roads, fences, clearings, timber cutting lines, plantations, etc.. Cite source of testimony if any. _____

At time of search:

1. Did you have the record description?

Yes _____ No _____

2. How was search area located?

Pacing, chaining, photos, maps, etc. _____

3. Man hours spent in search _____

4. Do you think additional search might

recover evidence? Yes _____ No _____

5. Signature _____

Perpetuation Record

Monument and accessories established. Include brief description of area. Set a 2"
inside dia 5' Long gal. wrought iron pipe Filled w/
Concrete & Capped w/a 3" dia bronze tablet stamped

Cedar	ELM	T140N R25W
9"	15"	S 1/16
N27°E	S69°E	S 23 / S 24
29.2'	52.4'	1961
		ALS NO. 3628

Certified corner restoration certificate prepared: Yes No _____

Filed in county records at Itasca Date 1961 County Document No. _____

Identified on aerial photo No. _____ Which is filed at _____

Index No. R-1
(Alphabetical - Numerical)LAND CORNER RECORD
(RECTANGULAR SURVEYS)R9-2150-4 (Rev. 6/13/67)
GPO 802-127T. 148 N R. 25 W 5th Mer. N.F. Chippewa County Itasca State MN
Section Corner common to sections 24, 25 R26 W, 19 and 30 R25 W

EXISTING SURVEYS

Original Government Survey

Year surveyed 1875
Original monument Wood Post
(Wood post, stone, pile of stones, pipe, etc.)

Bearing Trees

Species	<u>Spruce</u>	<u>Tamarack</u>	<u>Spruce</u>	<u>Tamarack</u>
Diameter	<u>6"</u>	<u>6"</u>	<u>6"</u>	<u>8"</u>
Bearing	<u>N35°E</u>	<u>N55°W</u>	<u>S53°W</u>	<u>S58°E</u>
Distance	<u>121ks</u>	<u>81ks</u>	<u>281ks</u>	<u>381ks</u>

Subsequent Corner Restoration

Year surveyed 1920 By B.C. Craig
Where filed or recorded Itasca County
Monument Squared Post
(Original, concrete post, iron rod, etc.)

Bearing Trees, Reference Objects

Species	<u>Spruce</u>	<u>Spruce</u>	<u>Spruce</u>
Diameter	<u>8"</u>	<u>7"</u>	<u>6"</u>
Bearing	<u>S52°W</u>	<u>S79°E</u>	<u>S70½E</u>
Distance	<u>55.0</u>	<u>55.4</u>	<u>53.6</u>

Original Evidence Found

Year of search 1920 By B.C. Craig
Monument found Squared post

Original Bearing Trees Found

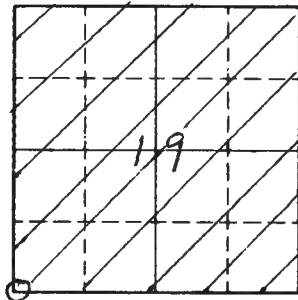
Species	<u>Spruce</u>	<u>Tamarack</u>	<u>Spruce</u>	<u>Tamarack</u>
Diameter				
Bearing	<u>N35°E</u>	<u>N55°W</u>	<u>S53°W</u>	<u>S58°E</u>
Distance	<u>7.9</u>	<u>5.3</u>	<u>19.4</u>	<u>25.0</u>

Evidence of Subsequent Corner Restoration Found

Year of search 1962 By R. McDonald Found
Original post, 2 original BT's, 2
1920 BT's, set 2" x 60" Bronze cap
iron pipe and witnessed as follows:
Steel sign post N2°W, 3.7

Bearing Trees, Reference Objects

Tamarack	<u>B. Spruce</u>	<u>B. Spruce</u>	<u>B. Spruce</u>
Diameter	<u>4"</u>	<u>5"</u>	<u>6"</u>
Bearing	<u>N42°E</u>	<u>N55°W</u>	<u>S80°W</u>
Distance	<u>47.9</u>	<u>35.2</u>	<u>18.8</u>



Sketch

○ Corner ▨ F.S. Land

Relation of Evidence to Record Features Along Section Lines

Section line to sections _____
 Object _____
 Record distance _____
 Measured distance _____

Other Evidence

Describe evidence of use and occupation such as roads, fences, clearings, timber cutting lines, plantations, etc.. Cite source of testimony if any. 1973- C. Krause found corner and BT's

At time of search:

1. Did you have the record description?

Yes No _____

2. How was search area located?

Pacing, chaining, photos, maps, etc. Traverse

3. Man hours spent in search 2

4. Do you think additional search might recover evidence? Yes _____ No

5. Signature [Signature]

Perpetuation Record

Monument and accessories established. Include brief description of area. 12-16-93
Comstock & Davis crew found corner leaning, straighten to 1962 BT's and witness as follows:
Tamarack 5" N42°E, 47.85; Rik. Spruce 6" S29°E, 33.65;
Maple 6" S23°W, 29.42; Maple 6" N33°W, 40.07; 8'
Steel sign posts East, 4.0; and West, 4.0.

Certified corner restoration certificate prepared: Yes No _____

Filed in county records at Itasca Date 3/15/94 County Document No. 450498

Identified on aerial photo No. _____ Which is filed at _____

Index No. R-1
(Alphabetical - Numerical)

LAND CORNER RECORD
(RECTANGULAR SURVEYS)

T. 148 R. 25 Mer. N.F. CHIP. County ITASCA State MINN.
SECTION Corner common to sections 19, 24, 25 and 30

EXISTING SURVEYS

Original Government Survey

Year surveyed _____

Original monument _____
(Wood post, stone, pile of stones, pipe, etc.)

Bearing Trees

Species SEE FIELD BOOK #2 PAGE 25

Diameter _____

Bearing _____

Distance _____

Original Evidence Found

Year of search _____ By _____

Monument found _____

Original Bearing Trees Found

Species _____

Diameter _____

Bearing _____

Distance _____

Subsequent Corner Restoration

Year surveyed _____ By _____

Where filed or recorded _____

Monument _____
(Original, concrete post, iron rod, etc.)

Bearing Trees, Reference Objects

Species _____

Diameter _____

Bearing _____

Distance _____

Evidence of Subsequent Corner Restoration Found

Year of search 11-19-73 By CURT KRAUSE

FOUND 2" DIA. IRON PIPE IN PLACE

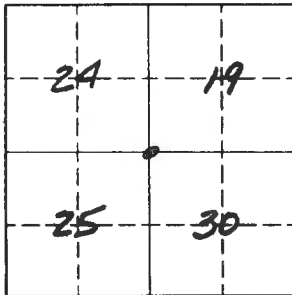
ALSO COUNTY 1 1/2" IRON PIPE W/ALUM. CAP

BESIDE FS MON.

BRUSHED LINES S-E-W FROM THIS

CORNER BY ITASCA CO. 1967

Relation of Evidence to Record Features Along Section Lines



Sketch

○ Corner F.S. Land

Section line to sections _____
 Object _____
 Record distance _____
 Measured distance _____

Other Evidence

Describe evidence of use and occupation such as roads, fences, clearings, timber cutting lines, plantations, etc.. Cite source of testimony if any. 11-19-73

BRUSHED LINE SOUTH FROM 1/4 COR. TO THIS CORNER PAINTED BLUE THIS DAY

At time of search:

1. Did you have the record description?

Yes _____ No _____

2. How was search area located?

Pacing, chaining, photos, maps, etc. _____

3. Man hours spent in search _____

4. Do you think additional search might recover evidence? Yes _____ No _____

5. Signature _____

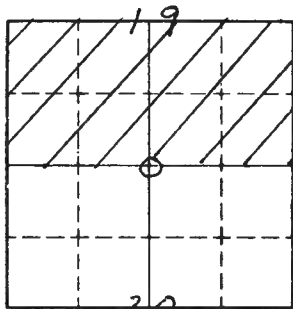
Perpetuation Record

Monument and accessories established. Include brief description of area. _____

Certified corner restoration certificate prepared: Yes _____ No _____

Filed in county records at _____ Date _____ County Document No. _____

Identified on aerial photo No. _____ Which is filed at _____



Sketch

○ Corner ▨ F.S. Land

Relation of Evidence to Record Features Along Section Lines

Section line to sections _____
 Object _____
 Record distance _____
 Measured distance _____

Other Evidence

Describe evidence of use and occupation such as roads, fences, clearings, timber cutting lines, plantations, etc.. Cite source of testimony if any. _____

At time of search:

1. Did you have the record description?

Yes No _____

2. How was search area located?

Pacing, chaining, photos, maps,
 etc. Traverse

3. Man hours spent in search 2

4. Do you think additional search might

recover evidence? Yes _____ No

Perpetuation Record

Monument and accessories established. Include brief description of area. _____

Certified corner restoration certificate prepared: Yes No _____

Filed in county records at Itasca Date 7/8/94 County Document No. 453829

5. Signature [Signature]

Identified on aerial photo No. _____ Which is filed at _____

Index No. R-5
(Alphabetical - Numerical)

LAND CORNER RECORD
(RECTANGULAR SURVEYS)

R9-7150-4 (Rev. 6/13/67)
 GPO 802-127

T. 148N R. 25W 5th Mer. N.F. Chippewa County Itasca State MN
 Section Corner common to sections 19, 20, 29 and 30

EXISTING SURVEYS

Original Government Survey

Year surveyed 1875
 Original monument Birch Post
(Wood post, stone, pile of stones, pipe, etc.)

Bearing Trees

Species	<u>Birch</u>	<u>Birch</u>	<u>Spruce</u>	<u>Spruce</u>
Diameter	<u>7"</u>	<u>10"</u>	<u>6"</u>	<u>6"</u>
Bearing	<u>N31°E</u>	<u>N27°W</u>	<u>S49°E</u>	<u>S53°W</u>
Distance	<u>121ks</u>	<u>131ks</u>	<u>111ks</u>	<u>151ks</u>

Original Evidence Found

Year of search _____ By _____
 Monument found _____

Original Bearing Trees Found

Species	_____	_____	_____	_____
Diameter	_____	_____	_____	_____
Bearing	_____	_____	_____	_____
Distance	_____	_____	_____	_____

Subsequent Corner Restoration

Year surveyed 6-3-94 By Comstock & Davis
 Where filed or recorded Itasca Co. & USFS
 Monument 2" x 60" Bronze capped iron
(Original, concrete post, iron rod, etc.)
pipe.
8' steel sgn posts North, 4.0'; South, 4.0';
East, 3.0' and West, 4.0'.

Evidence of Subsequent Corner Restoration Found

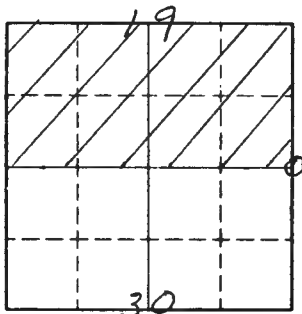
Year of search _____ By _____

Bearing Trees, Reference Objects

Species	<u>Maple</u>	<u>Maple</u>	<u>Blk Spruce</u>	<u>Blk Spruce</u>
Diameter	<u>6"</u>	<u>5"</u>	<u>8"</u>	<u>12"</u>
Bearing	<u>N74°E</u>	<u>S75°E</u>	<u>S72°W</u>	<u>N30°W</u>
Distance	<u>17.37</u>	<u>34.04</u>	<u>29.50</u>	<u>33.65</u>

Bearing Trees, Reference Objects

Species	_____	_____	_____	_____
Diameter	_____	_____	_____	_____
Bearing	_____	_____	_____	_____
Distance	_____	_____	_____	_____



Sketch

○ Corner ▨ F.S. Land

Relation of Evidence to Record Features Along Section Lines

Section line to sections _____
 Object _____
 Record distance _____
 Measured distance _____

Other Evidence

Describe evidence of use and occupation such as roads, fences, clearings, timber cutting lines, plantations, etc.. Cite source of testimony if any. _____

At time of search:

1. Did you have the record description?

Yes No _____

2. How was search area located?

Pacing, chaining, photos, maps, etc. Traverse

3. Man hours spent in search 2

4. Do you think additional search might

recover evidence? Yes _____ No

Perpetuation Record

Monument and accessories established. Include brief description of area. _____

Certified corner restoration certificate prepared: Yes No _____

Filed in county records at Itasca Date 7/8/94 County Document No. 453 830

5. Signature [Signature]

Identified on aerial photo No. _____ Which is filed at _____

Index No. R-6
(Alphabetical - Numerical)

LAND CORNER RECORD
(RECTANGULAR SURVEYS)

R9-7150-4 (Rev. 6/13/67)
 GPO 802-127

T. 148N R. 25W 5th Mer. N.F. Chippewa County Itasca State Minn
West 1/16 Corner common to sections _____, _____, 20 and 29

EXISTING SURVEYS

Original Government Survey

Year surveyed _____
 Original monument _____
(Wood post, stone, pile of stones, pipe, etc.)

Bearing Trees

Species _____
 Diameter _____
 Bearing _____
 Distance _____

Subsequent Corner Restoration

Year surveyed. 6-21-94 By Comstock & Davis
 Where filed or recorded Itasca Co & USFS
 Monument 2" x 60" Bronze cupped iron
(Original, concrete post, iron rod, etc.)
pipe over an 8' spruce post, 30'±
North of open Bog.

Bearing Trees, Reference Objects

Species	<u>Blk Spruce</u>	<u>Blk Spruce</u>	<u>Tamarack</u>	<u>8' Steel</u>
Diameter	<u>5"</u>	<u>4.5"</u>	<u>8"</u>	<u>Sign Post</u>
Bearing	<u>S65°E</u>	<u>S41°W</u>	<u>N86°W</u>	<u>West</u>
Distance	<u>31.97</u>	<u>12.15</u>	<u>39.95</u>	<u>4.0</u>

Original Evidence Found

Year of search _____ By _____
 Monument found _____

Original Bearing Trees Found

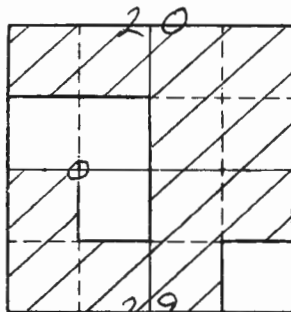
Species _____
 Diameter _____
 Bearing _____
 Distance _____

Evidence of Subsequent Corner Restoration Found

Year of search _____ By _____

Bearing Trees, Reference Objects

Species	_____	_____	_____	_____
Diameter	_____	_____	_____	_____
Bearing	_____	_____	_____	_____
Distance	_____	_____	_____	_____



Sketch

○ Corner ▨ F.S. Land

Relation of Evidence to Record Features Along Section Lines

Section line to sections _____
 Object _____
 Record distance _____
 Measured distance _____

Other Evidence

Describe evidence of use and occupation such as roads, fences, clearings, timber cutting lines, plantations, etc.. Cite source of testimony if any. _____

At time of search:

1. Did you have the record description?

Yes _____ No _____

2. How was search area located?

Pacing, chaining, photos, maps, etc. _____

3. Man hours spent in search _____

4. Do you think additional search might

recover evidence? Yes _____ No _____

5. Signature _____

Perpetuation Record

Monument and accessories established. Include brief description of area. _____

Certified corner restoration certificate prepared: Yes _____ No

Filed in county records at _____ Date _____ County Document No. _____

Identified on aerial photo No. _____ Which is filed at _____

Index No. R-7
(Alphabetical - Numerical)

LAND CORNER RECORD
(RECTANGULAR SURVEYS)

R9-7150-4 (Rev. 6/13/67)
GPO 802-127

T. 148N R. 25W Mer. N.F. Chippewa County Itasca State Minn
Quarter Corner common to sections 20 and 29

EXISTING SURVEYS

Original Government Survey

Year surveyed 1875

Original monument Ironwood Post
(Wood post, stone, pile of stones, pipe, etc.)

Bearing Trees

Species <u>Basswood</u>	<u>Ironwood</u>
Diameter <u>8"</u>	<u>5"</u>
Bearing <u>N19°E</u>	<u>S10°W</u>
Distance <u>101ks</u>	<u>81ks</u>

Original Evidence Found

Year of search _____ By _____

Monument found _____

Original Bearing Trees Found

Species _____	_____
Diameter _____	_____
Bearing _____	_____
Distance _____	_____

Subsequent Corner Restoration

Year surveyed 6-21-94 By Comstock & Davis

Where filed or recorded Itasca Co. & USFS

Monument 2" x 60" Bronze capped iron pipe
(Original, concrete post, iron rod, etc.)

Evidence of Subsequent Corner Restoration Found

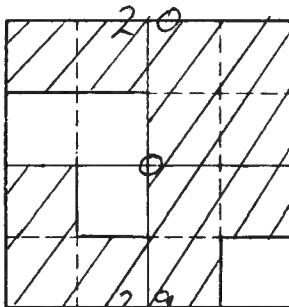
Year of search _____ By _____

Bearing Trees, Reference Objects

Species <u>Maple</u>	<u>Maple</u>	<u>Maple</u>	<u>8" steel Post</u>
Diameter <u>5"</u>	<u>6"</u>	<u>5"</u>	
Bearing <u>N60°E</u>	<u>S15°W</u>	<u>N87°W</u>	<u>North</u>
Distance <u>62.10</u>	<u>32.16</u>	<u>38.20</u>	<u>4.0</u>

Bearing Trees, Reference Objects

Species _____	_____	_____	_____
Diameter _____	_____	_____	_____
Bearing _____	_____	_____	_____
Distance _____	_____	_____	_____



Sketch

○ Corner ▨ F.S. Land

Relation of Evidence to Record Features Along Section Lines

Section line to sections _____
 Object _____
 Record distance _____
 Measured distance _____

Other Evidence

Describe evidence of use and occupation such as roads, fences, clearings, timber cutting lines, plantations, etc.. Cite source of testimony if any. _____

At time of search:

1. Did you have the record description?

Yes No _____

2. How was search area located?

Pacing, chaining, photos, maps, etc. Traverse

3. Man hours spent in search 4

4. Do you think additional search might recover evidence? Yes _____ No

5. Signature BR

Perpetuation Record

Monument and accessories established. Include brief description of area. _____

Certified corner restoration certificate prepared: Yes No _____

Filed in county records at Itasca Date 7/8/94 County Document No. 453827

Identified on aerial photo No. _____ Which is filed at _____

Index No. R-9
(Alphabetical - Numerical)

LAND CORNER RECORD
(RECTANGULAR SURVEYS)

R9-7150-4 (Rev. 6/13/67)
 GPO 802-127

T. 148N R. 25W 5th Mer. N.F. Chippewa County Itasca State MN
 Section Corner common to sections 20, 21, 28 and 29

EXISTING SURVEYS

Original Government Survey

Year surveyed 1875
 Original monument Spruce Post
(Wood post, stone, pile of stones, pipe, etc.)

Bearing Trees

Species	Bearing	Distance
<u>Blk Pine</u>	<u>N55°E</u>	<u>101ks</u>
<u>Blk Pine</u>	<u>S57°E</u>	<u>101ks</u>
<u>Blk Pine</u>	<u>S44°W</u>	<u>301ks</u>
<u>Blk Pine</u>	<u>N32°W</u>	<u>301ks</u>

Original Evidence Found

Year of search 1961 By R. McDonald
 Monument found None

Original Bearing Trees Found

Species	Bearing	Distance
_____	_____	_____
_____	_____	_____
_____	_____	_____

Subsequent Corner Restoration

Year surveyed 1968 By E. Palouquin
 Where filed or recorded Itasca County
 Monument Set 1" iron pipe at the intersection of roads North, South and East.
(Original, concrete post, iron rod, etc.)

Evidence of Subsequent Corner Restoration Found

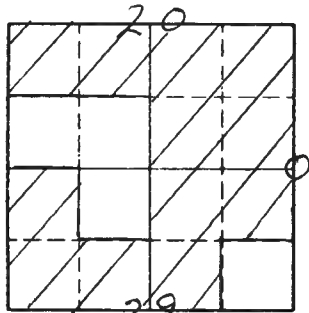
Year of search 1973 By R. Olson
Found 1" iron pipe.

Bearing Trees, Reference Objects

Species	Bearing	Distance
<u>Birch</u>	<u>N65°W</u>	<u>37.82</u>
<u>Birch</u>	<u>S65°W</u>	<u>32.28</u>
<u>Basswood</u>	<u>S43°E</u>	<u>85.05</u>
<u>Co. Mon.</u>	<u>N17°E</u>	<u>25.0</u>

Bearing Trees, Reference Objects

Species	Bearing	Distance
<u>Birch</u>	<u>N57°W</u>	<u>32.3</u>
_____	_____	_____
_____	_____	_____



Sketch

○ Corner ▨ F.S. Land

Relation of Evidence to Record Features Along Section Lines

Section line to sections	_____	_____	_____
Object	_____	_____	_____
Record distance	_____	_____	_____
Measured distance	_____	_____	_____

Other Evidence

Describe evidence of use and occupation such as roads, fences, clearings, timber cutting lines, plantations, etc.. Cite source of testimony if any. 1989 - Itasca Co. Dept. of Surveying Found 1" iron pipe and witness as follows: Birch 15" S 73°W, 31.77; Basswood 10" S 37°E, 85.11; Co. Mon. N 25°E, 25.0; Basswood 12" N 56°W, 47.33.

At time of search:

1. Did you have the record description?

Yes No _____

2. How was search area located?

Pacing, chaining, photos, maps, etc. Traverse

3. Man hours spent in search 2

4. Do you think additional search might recover evidence? Yes _____ No

5. Signature [Signature]

Perpetuation Record

Monument and accessories established. Include brief description of area. 12-22-93 Found 1" iron pipe and BT's. Replace iron with 2" x 24" Bronze capped iron pipe and add the following: Aspen 6" N 33°E, 62.09; 8' steel sign posts West, 14.2 and N 25°E, 25.6.

Certified corner restoration certificate prepared: Yes No _____

Filed in county records at Itasca Date 3/15/94 County Document No. 450499

Identified on aerial photo No. _____ Which is filed at _____

Index No. R-13
(Alphabetical - Numerical)

copy to Map 204
 Book 161
 Page 641

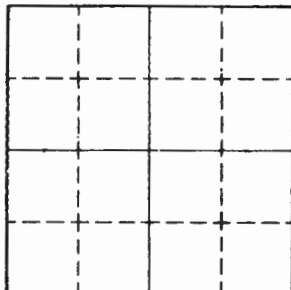
LAND CORNER RECORD
(RECTANGULAR SURVEYS)

5.0,
 R9-7150-4 (Rev. 6/15/67)
 GPO 802-127

T. 148 N R. 25 W Mer. N.F. Chippawa County Itasca State Minnesota
Section Corner common to sections 21, 22, 27 and 28

EXISTING SURVEYS

Original Government Survey	Original Evidence Found
Year surveyed _____	Year of search _____ By _____
Original monument _____ <small>(Wood post, stone, pile of stones, pipe, etc.)</small>	Monument found _____
Bearing Trees	Original Bearing Trees Found
Species _____	Species _____
Diameter _____	Diameter _____
Bearing _____	Bearing _____
Distance _____	Distance _____
Subsequent Corner Restoration	Evidence of Subsequent Corner Restoration Found
Year surveyed <u>1968 & 1980</u> By <u>Itasca County</u>	Year of search <u>1981</u> By <u>R. Olesen</u>
Where filed or recorded _____	
Monument <u>1" Iron in road</u> <small>(Original, concrete post, iron rod, etc.)</small>	<u>Iron in place</u>
Bearing Trees, Reference Objects	Bearing Trees, Reference Objects
Species <u>1968 Ash</u> <u>1980 T-1 pole</u> <u>1968 Basswood</u> <u>1980 T-1 pole</u> <u>1980 Cedar</u> <u>Post</u>	
Diameter <u>4"</u> <u>9"</u> <u>8"</u> <u>4"x4"</u>	
Bearing <u>N37W</u> <u>N70E</u> <u>S9W</u> <u>S58E</u> <u>N38W</u> <u>South</u>	
Distance <u>34.14</u> <u>80.32</u> <u>75.57</u> <u>55.49</u> <u>30.27</u> <u>28.5'</u>	
	<u>All BT's in good condition</u>
	<u>5/6/81</u> <u>Ronald Olesen</u>



Sketch

Corner F.S. Land

Relation of Evidence to Record Features Along Section Lines

R-13

Section line to sections _____

Object _____

Record distance _____

Measured distance _____

Other Evidence

Describe evidence of use and occupation such as roads, fences, clearings, timber cutting lines, plantations, etc.. Cite source of testimony if any. _____

At time of search:

1. Did you have the record description?

Yes _____ No _____

2. How was search area located?

Pacing, chaining, photos, maps, etc. _____

3. Man hours spent in search _____

4. Do you think additional search might

recover evidence? Yes _____ No _____

5. Signature _____

Perpetuation Record

Monument and accessories established. Include brief description of area. _____

Certified corner restoration certificate prepared: Yes _____ No _____

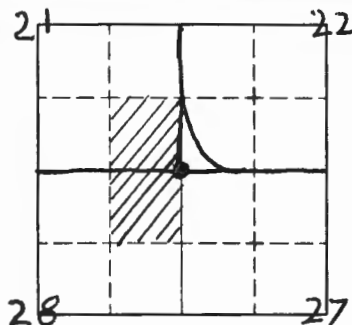
Filed in county records at _____ Date _____ County Document No. _____

Identified on aerial photo No. _____ Which is filed at _____

T. 148 R. 25 Mer. N.F. Chippewa County Itasca State Minnesota
Sec Corner common to sections 21, 22, 27 and 28

EXISTING SURVEYS

Original Government Survey	Original Evidence Found
Year surveyed <u>1875</u>	Year of search _____ By _____
Original monument <u>Birch Post</u> <small>(Wood post, stone, pile of stones, pipe, etc.)</small>	Monument found _____
Bearing Trees	Original Bearing Trees Found
Species <u>Linden</u> <u>W Birch</u> <u>W Birch</u> <u>W Birch</u>	Species _____
Diameter <u>6"</u> <u>9"</u> <u>6"</u> <u>10"</u>	Diameter _____
Bearing <u>N20E</u> <u>N58W</u> <u>S54E</u> <u>S15W</u>	Bearing _____
Distance <u>25 Lks</u> <u>35 Lks</u> <u>30 Lks</u> <u>50 Lks</u>	Distance _____
Subsequent Corner Restoration	Evidence of Subsequent Corner Restoration Found
Year surveyed <u>1921</u> By <u>P.C. Warner</u>	Year of search _____ By _____
Where filed or recorded _____	_____
Monument _____ <small>(Original, concrete post, iron rod, etc.)</small>	_____
Bearing Trees, Reference Objects	
Species <u>Birch</u> <u>B Wood</u> <u>Elm stp</u> <u>tel Pde</u>	
Diameter <u>16"</u> <u>12"</u> <u>18"</u>	
Bearing <u>S67E</u> <u>South</u> <u>N46E</u> <u>N53W</u>	
Distance <u>84.5'</u> <u>29.2'</u> <u>101.3'</u> <u>26.7'</u>	



Sketch

○ Corner ▨ F.S. Land

Relation of Evidence to Record Features Along Section Lines

Section line to sections _____
 Object _____
 Record distance _____
 Measured distance _____

Other Evidence

Describe evidence of use and occupation such as roads, fences, clearings, timber cutting lines, plantations, etc.. Cite source of testimony if any. _____

At time of search:

1. Did you have the record description?

Yes No _____

2. How was search area located?

Pacing, chaining, photos, maps

etc. *Chaining photo*
Maps

3. Man hours spent in search 1

4. Do you think additional search might

recover evidence? Yes _____ No _____

Perpetuation Record

Monument and accessories established. Include brief description of area. _____

Certified corner restoration certificate prepared: Yes _____ No _____

Filed in county records at _____ Date _____ County Document No. _____

Identified on aerial photo No. _____ Which is filed at _____

5. Signature _____

Index No. R-14
(Alphabetical - Numerical)LAND CORNER RECORD
(RECTANGULAR SURVEYS)

RS-5680-11 (5/12/61)

T. 148 R. 25 5th Mer. N.F. Chippewa County Itasca State Minnesota
West 1/16 Corner common to sections 22, 27 and

EXISTING SURVEYS

Original Government Survey

Year surveyed _____

Original monument _____
(Wood post, stone, pile of stones, pipe, etc.)

Bearing Trees

Species _____

Diameter _____

Bearing _____

Distance _____

Original Evidence Found

Year of search _____ By _____

Monument found _____

Original Bearing Trees Found

Species _____

Diameter _____

Bearing _____

Distance _____

Subsequent Corner Restoration

Year surveyed 1921 By P. C. Warner

Where filed or recorded _____

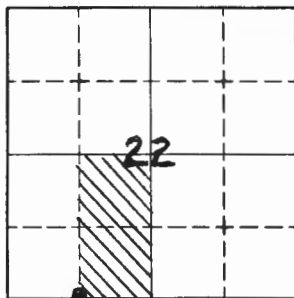
Monument IRON MONUMENT
(Original, concrete post, iron rod, etc.)

Evidence of Subsequent Corner Restoration Found

Year of search _____ By _____

Bearing Trees, Reference Objects

Species Birch BirchDiameter 8" 7"Bearing S2W N13EDistance 43.2' 84.3'



Sketch

○ Corner ▨ F.S. Land

Relation of Evidence to Record Features Along Section Lines

Section line to sections _____
 Object _____
 Record distance _____
 Measured distance _____

Other Evidence

Describe evidence of use and occupation such as roads, fences, clearings, timber cutting lines, plantations, etc.. Cite source of testimony if any.

Corner falls in Hwy.
 Birch 7" N 13 E 84.3' found

At time of search:

1. Did you have the record description?

Yes X No _____

2. How was search area located?

Pacing, chaining, photos, maps,
 etc. Chaining photo
Maps

3. Man hours spent in search 1

4. Do you think additional search might recover evidence? Yes _____ No _____

5. Signature _____

Perpetuation Record

Monument and accessories established. Include brief description of area. _____

Certified corner restoration certificate prepared: Yes _____ No _____

Filed in county records at _____ Date _____ County Document No. _____

Identified on aerial photo No. _____ Which is filed at _____

Index No. R-18
(Alphabetical-Numerical)

LAND CORNER RECORD
(RECTANGULAR SURVEYS)

RS-6880-11 (3/12/64)

T. 148 R. 25 S. 5TH Mer. N.F. Chippewa County Itasca State Minnesota
West 1/4 Corner common to sections 23, 26 and

EXISTING SURVEYS

Original Government Survey

Year surveyed _____
 Original monument _____
(Wood post, stone, pile of stones, pipe, etc.)

Bearing Trees

Species _____
 Diameter _____
 Bearing _____
 Distance _____

Subsequent Corner Restoration

Year surveyed _____ By _____
 Where filed or recorded _____
 Monument _____
(Original, concrete post, iron rod, etc.)

Bearing Trees, Reference Objects

Species _____
 Diameter _____
 Bearing _____
 Distance _____

Original Evidence Found

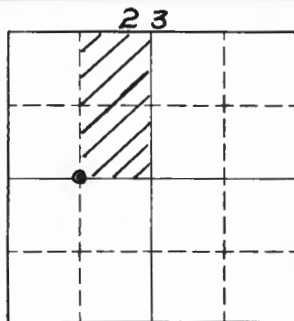
Year of search _____ By _____
 Monument found _____

Original Bearing Trees Found

Species _____
 Diameter _____
 Bearing _____
 Distance _____

Evidence of Subsequent Corner Restoration Found

Year of search _____ By _____
See Corner AFFIDAVIT



Sketch

○ Corner ▨ F.S. Land

Relation of Evidence to Record Features Along Section Lines

Section line to sections _____
 Object _____
 Record distance _____
 Measured distance _____

Other Evidence

Describe evidence of use and occupation such as roads, fences, clearings, timber cutting lines, plantations, etc.. Cite source of testimony if any. _____

At time of search:

1. Did you have the record description?
 Yes _____ No _____

2. How was search area located?
 Pacing, chaining, photos, maps,
 etc. _____

3. Man hours spent in search _____

4. Do you think additional search might
 recover evidence? Yes _____ No _____

5. Signature _____

Perpetuation Record

Monument and accessories established. Include brief description of area. Set a 6" dia 5' long cylindrical concrete monument capped w/a 3" dia bronze tablet stamped.

<u>Cedar Post</u>	<u>Rock</u>	<u>T148N</u>	<u>R25W</u>
<u>4" x 4" x 6.5'</u>	<u>1' x 2' flush w/ground</u>	<u>W 1/4</u>	<u>S 23</u>
<u>East</u>	<u>S 15° W</u>		<u>S 26</u>
<u>2.7'</u>	<u>19.9'</u>		<u>1961</u>
		<u>A.L.S.</u>	<u>NO 3628</u>

Certified corner restoration certificate prepared: Yes No _____

Filed in county records at Itasca Date 1961 County Document No. _____

Identified on aerial photo No. _____ Which is filed at _____

Index No. R-18
(Alphabetical - Numerical)

LAND CORNER RECORD
(RECTANGULAR SURVEYS)

R9-7150-4 (Rev. 6/13/67)
GPO 802-127

T. 148N R. 25W 5th Mer. N.F. Chippewa County Itasca State MN
W 1/16 Corner common to sections 23 and 26

EXISTING SURVEYS

Original Government Survey

Year surveyed 1928 P.C. Warner
Original monument 1 1/4" Iron pipe
(Wood post, stone, pile of stones, pipe, etc.)

Bearing Trees

Species X Rock X Rock
Diameter 1' X 2' 1' X 1'
Bearing S 05° W S 49° W
Distance 20.3' 42.4'

Subsequent Corner Restoration

Year surveyed 1/9/86 By G. Robertson, B. Ansk
Where filed or recorded _____
Monument Found 1961 monument up 2.0 ft stamped as shown
(Original concrete post, iron rod, etc.)

T148N R25W
S 23
S 26
1961
Rs No. 362B

Bearing Trees, Reference Objects

Species W. Birch X Rock W. Birch C.B.M.
Diameter 7.1 1' X 2' 8.7
Bearing N 65° E S 10° W N 20° W North
Distance 29.10' 20.08' 52.58' 3.0'
4 X 4 Post, East, 3.0 ft

Original Evidence Found

Year of search 1961 By R.H. McDonald
Monument found Set a 6" dia by 5' long
concrete monument with a bronze tablet

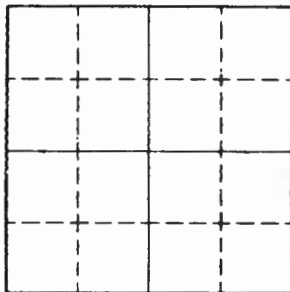
Original Bearing Trees Found

Species treated Post X Rock
Diameter 4" X 4" 1' X 2'
Bearing East S 15° W
Distance 2.7' 19.9'

Evidence of Subsequent Corner Restoration Found

Year of search _____ By _____

Bearing Trees, Reference Objects



Sketch

○ Corner ▨ F.S. Land

Relation of Evidence to Record Features Along Section Lines

Section line to sections _____
 Object _____
 Record distance _____
 Measured distance _____

Other Evidence

Describe evidence of use and occupation such as roads, fences, clearings, timber cutting lines, plantations, etc.. Cite source of testimony if any. _____

At time of search:

1. Did you have the record description?

Yes _____ No _____

2. How was search area located?

Pacing, chaining, photos, maps, etc. _____

3. Man hours spent in search _____

4. Do you think additional search might recover evidence? Yes _____ No _____

5. Signature _____

Perpetuation Record

Monument and accessories established. Include brief description of area. _____

Certified corner restoration certificate prepared: Yes _____ No _____

Filed in county records at _____ Date _____ County Document No. _____

Identified on aerial photo No. _____ Which is filed at _____

Index No. R-19
(Alphabetical - Numerical)

LAND CORNER RECORD
(RECTANGULAR SURVEYS)

T. 148 R. 25 Mer. N.F. 5th Chippewa County Itasca State Minnesota
Quarter Corner common to sections 23, 26 and

EXISTING SURVEYS

Original Government Survey

Year surveyed _____

Original monument _____
(Wood post, stone, pile of stones, pipe, etc.)

Bearing Trees

Species _____

Diameter _____

Bearing _____

Distance _____

Original Evidence Found

Year of search _____ By _____

Monument found _____

Original Bearing Trees Found

Species _____

Diameter _____

Bearing _____

Distance _____

Subsequent Corner Restoration

Year surveyed _____ By _____

Where filed or recorded _____

Monument _____
(Original, concrete post, iron rod, etc.)

Bearing Trees, Reference Objects

Species _____

Diameter _____

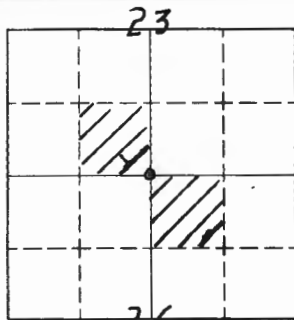
Bearing _____

Distance _____

Evidence of Subsequent Corner Restoration Found

Year of search _____ By _____

See Corner Affidavit



Sketch

○ Corner ▨ F.S. Land

Relation of Evidence to Record Features Along Section Lines

Section line to sections _____
 Object _____
 Record distance _____
 Measured distance _____

Other Evidence

Describe evidence of use and occupation such as roads, fences, clearings, timber cutting lines, plantations, etc.. Cite source of testimony if any. _____

At time of search:

1. Did you have the record description?

Yes _____ No _____

2. How was search area located?

Pacing, chaining, photos, maps,
 etc. _____

3. Man hours spent in search _____

4. Do you think additional search might
 recover evidence? Yes _____ No _____

5. Signature _____

Perpetuation Record

Monument and accessories established. Include brief description of area. Set a
2" inside dia 5' long gal wrought iron pipe Filled
w/ Concrete & Capped w/ a 3" dia tablet Stamped

Tam

Cedar Post

T148 N R260

11"

4' x 4' x 6.5'

Y S23

N 53° E

North

4 S26

44.2'

2.8'

1961

RLS NO 362B

Certified corner restoration certificate prepared: Yes No _____

Filed in county records at Itasca Date 1961 County Document No. _____

Identified on aerial photo No. _____ Which is filed at _____

T. 148 R. 25 5th Mer. N.F. Chippewa County Itasca State Minnesota
East 1/6 Corner common to sections 23, 26 and _____

EXISTING SURVEYS

Original Government Survey

Year surveyed _____
 Original monument _____
(Wood post, stone, pile of stones, pipe, etc.)

Bearing Trees

Species _____
 Diameter _____
 Bearing _____
 Distance _____

Subsequent Corner Restoration

Year surveyed _____ By _____
 Where filed or recorded _____
 Monument _____
(Original, concrete post, iron rod, etc.)

Bearing Trees, Reference Objects

Species _____
 Diameter _____
 Bearing _____
 Distance _____

Original Evidence Found

Year of search _____ By _____
 Monument found _____

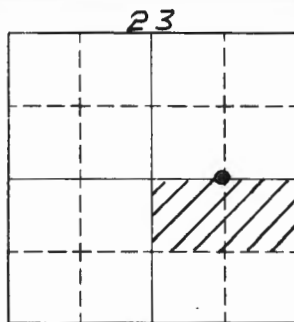
Original Bearing Trees Found

Species _____
 Diameter _____
 Bearing _____
 Distance _____

Evidence of Subsequent Corner Restoration Found

Year of search _____ By _____

See Corner Affidavit



26
Sketch

○ Corner ▨ F.S. Land

Relation of Evidence to Record Features Along Section Lines

Section line to sections _____
 Object _____
 Record distance _____
 Measured distance _____

Other Evidence

Describe evidence of use and occupation such as roads, fences, clearings, timber cutting lines, plantations, etc.. Cite source of testimony if any. _____

At time of search:

1. Did you have the record description?

Yes _____ No _____

2. How was search area located?

Pacing, chaining, photos, maps,
 etc. _____

3. Mon hours spent in search _____

4. Do you think additional search might
 recover evidence? Yes _____ No _____

5. Signature _____

Perpetuation Record

Monument and accessories established. Include brief description of area. Set a 2"
INSide dia 5' long Gal. Wrought IRON pipe Filled w/Concrete
& Capped w/a 3" dia bronze tablet stamped

Asb	Asb	1148N	R25W
6"	11"	E 1/4	S23
N22°E	S64°E		S26
19.0'	7.5'		1961
		ALS	NO. 3628

Certified corner restoration certificate prepared: Yes No _____

Filed in county records at Itasca Date 1961 County Document No. _____

Identified on aerial photo No. _____ Which is filed at _____

Index No. H-21
(Alphabetical - Numerical)

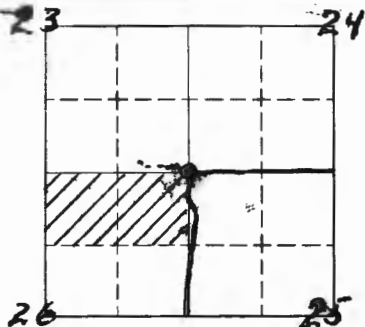
LAND CORNER RECORD
(RECTANGULAR SURVEYS)

RS-5580-11 (5/12/64)

T. 148 R. 25 Mer. 5th N.F. Chippewa County Itasca State Minnesota
Section Corner common to sections 23, 24, 25 and 26

EXISTING SURVEYS

Original Government Survey	Original Evidence Found
Year surveyed _____ Original monument _____ <small>(Wood post, stone, pile of stones, pipe, etc.)</small>	Year of search _____ By _____ Monument found _____
<p style="text-align: center;">Bearing Trees</p> Species _____ Diameter _____ Bearing _____ Distance _____	<p style="text-align: center;">Original Bearing Trees Found</p> Species _____ Diameter _____ Bearing _____ Distance _____
<p style="text-align: center;">Subsequent Corner Restoration</p>	<p style="text-align: center;">Evidence of Subsequent Corner Restoration Found</p>
Year surveyed _____ By _____ Where filed or recorded _____ Monument _____ <small>(Original, concrete post, iron rod, etc.)</small>	Year of search _____ By _____ <p style="text-align: center; font-size: 1.2em;"><u>See Corner Affidavit</u></p>
<p style="text-align: center;">Bearing Trees, Reference Objects</p> Species _____ Diameter _____ Bearing _____ Distance _____	_____ _____ _____ _____



Sketch

○ Corner ▨ F.S. Land

Relation of Evidence to Record Features Along Section Lines

Section line to sections _____
 Object _____
 Record distance _____
 Measured distance _____

Other Evidence

Describe evidence of use and occupation such as roads, fences, clearings, timber cutting lines, plantations, etc.. Cite source of testimony if any. _____

At time of search:

1. Did you have the record description?

Yes _____ No _____

2. How was search area located?

Pacing, chaining, photos, maps,
 etc. _____

3. Man hours spent in search _____

4. Do you think additional search might
 recover evidence? Yes _____ No No

5. Signature _____

Perpetuation Record

Monument and accessories established. Include brief description of area.
Set on 6" dia 26" long Cylindrical Concrete Mono-
ment Capped w/a 3" dia bronze tablet stamped

Rock	Rock	Post	Post	
2.5'x2.8'	Øx3.5'x1'	4'x4'x6.5'	4'x4'x6.5'	T148N R25W
547'W	N22E	554E	N40½'W	923 524
34.8'	32.5'	50.2'	25.6'	526 525
				1961
				RLS NO 3628

Certified corner restoration certificate prepared: Yes No _____

Filed in county records at Itasca Date 1961 County Document No. _____

Identified on aerial photo No. _____ Which is filed at _____

Index No. R 23
(Alphabetical - Numerical)

LAND CORNER RECORD
(RECTANGULAR SURVEYS)

R9-7150-4 (Rev. 6/13/67)
GPO 802-127

T. 148 R. 25 5TH Mer. N.F. CHIPPEWA County ITASCA State MN
QUARTER Corner common to sections 24, 25 and _____

EXISTING SURVEYS

~~Original~~ Government Survey

Year surveyed 1967 EARL PERGAMEN
~~Original~~ monument SET CO IP RECORDED DIST
(Wood post, stone, pile of stones, pipe, etc.)

Bearing Trees
Species ANCHORABLE CONIFER
Diameter _____
Bearing N30W SOUTH
Distance 26.84 33.0

Subsequent Corner Restoration

Year surveyed _____ By _____
Where filed or recorded _____
Monument _____
(Original, concrete post, iron rod, etc.)

Bearing Trees, Reference Objects

Species _____
Diameter _____
Bearing _____
Distance _____

Original Evidence Found

Year of search 6-14-89 By G. ROBERTSON B. BEUCE
Monument found 1" IP

Original Bearing Trees Found

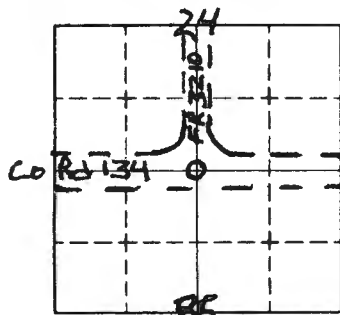
Species	CONIFER	BIRCH	PINE	ASPEN
Diameter	<u>15</u>	<u>10</u>	<u>8</u>	<u>8</u>
Bearing	<u>SOUTH</u>	<u>S16E</u>	<u>S60E</u>	<u>N73W</u>
Distance	<u>33 FT</u>	<u>49.53</u>	<u>77.22</u>	<u>113.93</u>

Evidence of Subsequent Corner Restoration Found

Year of search _____ By _____

Bearing Trees, Reference Objects

Species _____
Diameter _____
Bearing _____
Distance _____



Sketch

○ Corner ▨ F.S. Land

Relation of Evidence to Record Features Along Section Lines

Section line to sections _____

Object _____

Record distance _____

Measured distance _____

Other Evidence

Describe evidence of use and occupation such as roads, fences, clearings, timber cutting lines, plantations, etc.. Cite source of testimony if any. _____

At time of search:

1. Did you have the record description?

Yes _____ No _____

2. How was search area located?

Pacing, chaining, photos, maps, etc. _____

3. Man hours spent in search _____

4. Do you think additional search might recover evidence? Yes _____ No _____

5. Signature _____

Perpetuation Record

Monument and accessories established. Include brief description of area. _____

Certified corner restoration certificate prepared: Yes _____ No _____

Filed in county records at _____ Date _____ County Document No. _____

Identified on aerial photo No. _____ Which is filed at _____

T. 148 R. 25 STH Mer. N.F. CHIPPEWA County ITASCA State MN
QUARTER Corner common to sections 24, 25, and _____

EXISTING SURVEYS

Original Government Survey
 Year surveyed 1875 HENCHIWOOD
 Original monument Wd Post
(Wood post, stone, pile of stones, pipe, etc.)

Bearing Trees
 Species BIRCH TAM
 Diameter 14" 12"
 Bearing N40W S71W
 Distance 31 ks 28 ks

Subsequent Corner Restoration
 Year surveyed 1919 By LW JOHNSON
 Where filed or recorded ITASCA Co.
 Monument _____
(Original, concrete post, iron rod, etc.)

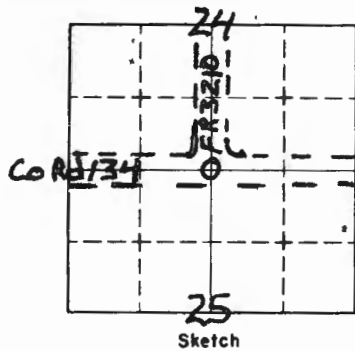
Bearing Trees, Reference Objects
 Species PINE STP PINE STP
 Diameter 12 18
 Bearing N32E S24W
 Distance 51.7 28.2

Original Evidence Found
 Year of search 1918 By PC WARNER
 Monument found ESTABLISHED PRO RATA

~~Monument~~ Bearing Trees ~~MONUMENT~~
 Species PINE STP PINE STP PINE STP
 Diameter 12 18 26
 Bearing N30E S16W N46E
 Distance 53.4 26.9 10.5

Evidence of Subsequent Corner Restoration Found
 Year of search 1926 By LW JOHNSON

Bearing Trees, Reference Objects
SAME AS 1919 SURVEY



Sketch

○ Corner ▨ F.S. Land

Relation of Evidence to Record Features Along Section Lines

Section line to sections _____
 Object _____
 Record distance _____
 Measured distance _____

Other Evidence

Describe evidence of use and occupation such as roads, fences, clearings, timber cutting lines, plantations, etc.. Cite source of testimony if any. _____

At time of search:

1. Did you have the record description?

Yes _____ No _____

2. How was search area located?

Pacing, chaining, photos, maps,
 etc. _____

3. Man hours spent in search _____

4. Do you think additional search might

recover evidence? Yes _____ No _____

5. Signature _____

Perpetuation Record

Monument and accessories established. Include brief description of area. _____

Certified corner restoration certificate prepared: Yes _____ No _____

Filed in county records at _____ Date _____ County Document No. _____

Identified on aerial photo No. _____ Which is filed at _____

Index No. R-25
(Alphabetical - Numerical)

LAND CORNER RECORD
(RECTANGULAR SURVEYS)

R9-7150-4 (Rev. 6/13/67)
 GPO 802-127

T. 148 R. 25 5TH Mer. N.F. CHIPPENAWA County ITASCA State MN
STANDARD SECTION Corner common to sections 24, 25 and _____

EXISTING SURVEYS

Original Government Survey

Year surveyed 1875 JOHN HINCHILWOOD
 Original monument WOOD POST
(Wood post, stone, pile of stones, pipe, etc.)

Bearing Trees

Species	BIRCH	BIRCH
Diameter	<u>12</u>	<u>12</u>
Bearing	<u>N7W</u>	<u>S25W</u>
Distance	<u>21.1KS</u>	<u>44.1KS</u>
	<u>13.86</u>	<u>29.04</u>

Original Evidence Found

Year of search 1913 By ITASCA CO
 Monument found _____

Original Bearing Trees Found

Species	<u>CEDAR (SP)</u>	<u>CEDAR (SP)</u>	<u>CEDAR (SP)</u>
Diameter	<u>8</u>	<u>8</u>	<u>10</u>
Bearing	<u>S41E</u>	<u>S61E</u>	<u>N8W</u>
Distance	<u>53.5</u>	<u>48.5</u>	<u>39.0</u>

Subsequent Corner Restoration

Year surveyed 1918 By ITASCA CO
 Where filed or recorded _____
 Monument _____
(Original, concrete post, iron rod, etc.)

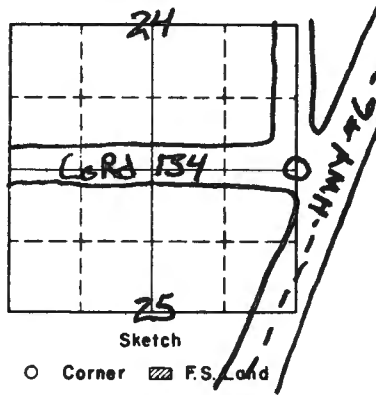
Evidence of Subsequent Corner Restoration Found

Year of search 1919 By L.W. JOHNSON
SUBDIVISION OF SECTION 25. SAME BEARING TREES AS 1918.

Bearing Trees, Reference Objects

Species	<u>CEDAR (SP)</u>	<u>CEDAR (SP)</u>	<u>CEDAR (SP)</u>
Diameter	<u>12</u>	<u>9</u>	<u>8</u>
Bearing	<u>S65W</u>	<u>N67E</u>	<u>N75W</u>
Distance	<u>39.0</u>	<u>60.8</u>	<u>41.4</u>

Bearing Trees, Reference Objects



Relation of Evidence to Record Features Along Section Lines

Section line to sections _____
 Object _____
 Record distance _____
 Measured distance _____

Other Evidence

Describe evidence of use and occupation such as roads, fences, clearings, timber cutting lines, plantations, etc.. Cite source of testimony if any. _____

IP. ± 60 FT WEST OF E HWY # 6

○ Corner ▨ F.S. land

At time of search:

1. Did you have the record description?

Yes _____ No _____

2. How was search area located?

Pacing, chaining, photos, maps,
 etc. _____

3. Man hours spent in search _____

4. Do you think additional search might
 recover evidence? Yes _____ No _____

5. Signature _____

Perpetuation Record

Monument and accessories established. Include brief description of area. _____

Certified corner restoration certificate prepared: Yes _____ No _____

Filed in county records at _____ Date _____ County Document No. _____

Identified on aerial photo No. _____ Which is filed at _____

Index No. R-25
(Alphabetical - Numerical)LAND CORNER RECORD
(RECTANGULAR SURVEYS)R9-7150-4 (Rev. 6/13/67)
GPO 502-127T. 14B R. 25 5TH Mer. N.F. CHIREWA County ITASCA State MN
STANDARD SECTION Corner common to sections 24 25 and _____

EXISTING SURVEYS

~~Government~~ Government Survey
Year surveyed 1926
Original monument SUBDIVISION SECTION 24
(Wood post, stone, pile of stones, pipe, etc.)

Bearing Trees				
Species	<u>CEGAR (STP)</u>	<u>CEGAR (STP)</u>	<u>CEGAR (STP)</u>	<u>CEGAR (STP)</u>
Diameter	<u>8"</u>	<u>8"</u>	<u>8"</u>	<u>6"</u>
Bearing	<u>S32W</u>	<u>N45W</u>	<u>S71W</u>	<u>N64W</u>
Distance	<u>56.7</u>	<u>65.5</u>	<u>39.0</u>	<u>42.2</u>

Subsequent Corner Restoration
Year surveyed 1988 By ITASCA CO
Where filed or recorded _____
Monument FD I.P. AND 1967 REA POLE SAWED OFF.
(Original, concrete post, iron rod, etc.)

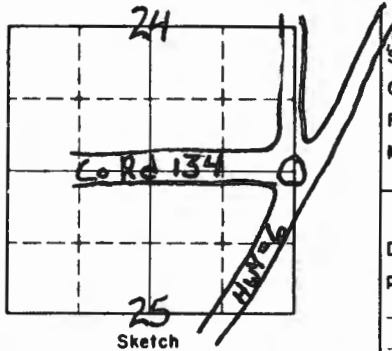
Bearing Trees, Reference Objects		
Species	<u>REA POLE</u>	<u>ASH</u>
Diameter	<u>9"</u>	<u>X on STP</u>
Bearing	<u>S34W</u>	<u>SOUTH</u>
Distance	<u>52.48</u>	<u>74.27</u>

Original Evidence Found
Year of search 1967 By EARL PELGREN ITASCA CO
Monument found 1" ID

Original Bearing Trees Found	
Species	<u>ANCHOR PILE REA POLE</u>
Diameter	<u>1"</u>
Bearing	<u>N60W</u>
Distance	<u>32.86</u>

Evidence of Subsequent Corner Restoration Found
Year of search 7/91 By R. MAEN CLAUSE
FD I.P. IN RD INTERSECTION. 1" X 1/8" IP
DENT. STRAIGHTENED AND RESET.

Bearing Trees, Reference Objects		
Species	<u>P. POLE</u>	<u>ASH</u>
Diameter	<u>7"</u>	<u>10"</u>
Bearing	<u>S43W</u>	<u>N51W</u>
Distance	<u>52.94</u>	<u>74.25</u>



Sketch

○ Corner ▨ F.S. Land

Relation of Evidence to Record Features Along Section Lines

Section line to sections _____
 Object _____
 Record distance _____
 Measured distance _____

Other Evidence

Describe evidence of use and occupation such as roads, fences, clearings, timber cutting lines, plantations, etc.. Cite source of testimony if any. _____

IP 160 FT WEST OF E HWY #6

At time of search:

1. Did you have the record description?

Yes _____ No _____

2. How was search area located?

Pacing, chaining, photos, maps, etc. _____

3. Man hours spent in search _____

4. Do you think additional search might recover evidence? Yes _____ No _____

5. Signature _____

Perpetuation Record

Monument and accessories established. Include brief description of area. _____

Certified corner restoration certificate prepared: Yes _____ No _____

Filed in county records at _____ Date _____ County Document No. _____

Identified on aerial photo No. _____ Which is filed at _____

T. 148 R. 25 Mer. N.F. Chippewa County Itasca State Minnesota
N 1/4 Corner common to sections 27, 28 and _____

EXISTING SURVEYS

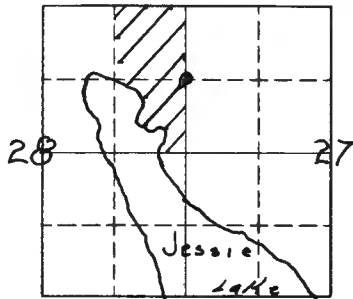
Original Government Survey	Original Evidence Found
Year surveyed _____	Year of search _____ By _____
Original monument _____ <small>(Wood post, stone, pile of stones, pipe, etc.)</small>	Monument found _____
Bearing Trees	Original Bearing Trees Found
Species _____	Species _____
Diameter _____	Diameter _____
Bearing _____	Bearing _____
Distance _____	Distance _____
Subsequent Corner Restoration	Evidence of Subsequent Corner Restoration Found
Year surveyed _____ By _____	Year of search _____ By _____
Where filed or recorded _____	<u>See Corner Affidavit</u>
Monument _____ <small>(Original, concrete post, iron rod, etc.)</small>	_____
_____	_____
_____	_____
Bearing Trees, Reference Objects	_____
Species _____	_____
Diameter _____	_____
Bearing _____	_____
Distance _____	_____

Relation of Evidence to Record Features Along Section Lines

Section line to sections _____
 Object _____
 Record distance _____
 Measured distance _____

Other Evidence

Describe evidence of use and occupation such as roads, fences, clearings, timber cutting lines, plantations, etc.. Cite source of testimony if any. _____



Sketch

○ Corner ▨ F.S. Land

At time of search:

1. Did you have the record description?

Yes _____ No _____

2. How was search area located?

Pacing, chaining, photos, maps,
 etc. _____

3. Man hours spent in search _____

4. Do you think additional search might
 recover evidence? Yes _____ No _____

5. Signature _____

Perpetuation Record

Monument and accessories established. Include brief description of area. Set a
2" inside dia. 5' long gal. wrought iron pipe
filled w/concrete & capped w/a 3" tablet stamped

<u>Ash</u>	<u>Birch</u>	<u>Cedar Post</u>	<u>T14BN R25W</u>
<u>5"</u>	<u>5"</u>	<u>South</u>	<u>N 1/4</u>
<u>N1°W</u>	<u>S38°W</u>	<u>E. 7'</u>	<u>S 28 S 27</u>
<u>53.55'</u>	<u>17.2'</u>		<u>1961</u>
			<u>RLS NO 3628</u>

Certified corner restoration certificate prepared: Yes No _____

Filed in county records at Itasca Date 1961 County Document No. _____

Identified on aerial photo No. _____ Which is filed at _____

T. 148 R. 25 Mer. N.F. Chippewa County Itasca State Minnesota
North Center $\frac{1}{4}$ Corner common to sections 26 and _____

EXISTING SURVEYS

Original Government Survey

Year surveyed _____

Original monument _____
(Wood post, stone, pile of stones, pipe, etc.)

Bearing Trees

Species _____

Diameter _____

Bearing _____

Distance _____

Subsequent Corner Restoration

Year surveyed _____ By _____

Where filed or recorded _____

Monument _____
(Original, concrete post, iron rod, etc.)

Bearing Trees, Reference Objects

Species _____

Diameter _____

Bearing _____

Distance _____

Original Evidence Found

Year of search _____ By _____

Monument found _____

Original Bearing Trees Found

Species _____

Diameter _____

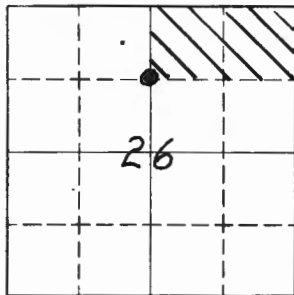
Bearing _____

Distance _____

Evidence of Subsequent Corner Restoration Found

Year of search _____ By _____

See Corner Affidavit



Sketch

○ Corner ▨ F.S. Land

Relation of Evidence to Record Features Along Section Lines

Section line to sections _____
 Object _____
 Record distance _____
 Measured distance _____

Other Evidence

Describe evidence of use and occupation such as roads, fences, clearings, timber cutting lines, plantations, etc.. Cite source of testimony if any. _____

At time of search:

1. Did you have the record description?

Yes _____ No _____

2. How was search area located?

Pacing, chaining, photos, maps,
 etc. _____

3. Mon hours spent in search _____

4. Do you think additional search might
 recover evidence? Yes _____ No _____

5. Signature _____

Perpetuation Record

Monument and accessories established. Include brief description of area. Set a 2"
INSIDE dia. 5' Long galvanized wrought iron pipe
Filled w/Concrete & Capped w/a 3" dia tablet stamped

<u>Tam</u>	<u>Black Spruce</u>	<u>7148N R26W</u>
<u>5"</u>		<u>N 1/4 S 26</u>
<u>S 12° W</u>	<u>N 87° E</u>	
<u>12.75'</u>	<u>12.5'</u>	<u>1961</u>
		<u>RLS NO. 3628</u>

Certified corner restoration certificate prepared: Yes No _____

Filed in county records at Itasca Date 1961 County Document No. _____

Identified on aerial photo No. _____ Which is filed at _____

Index No. S-20
(Alphabetical - Numerical)

LAND CORNER RECORD
(RECTANGULAR SURVEYS)

RS-5880-11 (5/12/81)

T. 148 R. 25 Mer. 5th N.F. Chippewa County Itasca State Minnesota
North East 1/6 Corner common to sections 26 and _____

EXISTING SURVEYS

Original Government Survey

Year surveyed _____
Original monument _____
(Wood post, stone, pile of stones, pipe, etc.)

Bearing Trees

Species _____
Diameter _____
Bearing _____
Distance _____

Subsequent Corner Restoration

Year surveyed _____ By _____
Where filed or recorded _____
Monument _____
(Original, concrete post, iron rod, etc.)

Bearing Trees, Reference Objects

Species _____
Diameter _____
Bearing _____
Distance _____

Original Evidence Found

Year of search _____ By _____
Monument found _____

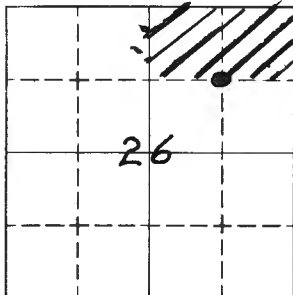
Original Bearing Trees Found

Species _____
Diameter _____
Bearing _____
Distance _____

Evidence of Subsequent Corner Restoration Found

Year of search _____ By _____

See Corner Affidavit



Sketch

○ Corner ▨ F.S. Land

Relation of Evidence to Record Features Along Section Lines

Section line to sections _____
 Object _____
 Record distance _____
 Measured distance _____

Other Evidence

Describe evidence of use and occupation such as roads, fences, clearings, timber cutting lines, plantations, etc.. Cite source of testimony if any. _____

At time of search:

1. Did you have the record description?

Yes _____ No _____

2. How was search area located?

Pacing, chaining, photos, maps, etc. _____

3. Man hours spent in search _____

4. Do you think additional search might recover evidence? Yes _____ No _____

5. Signature _____

Perpetuation Record

Monument and accessories established. Include brief description of area. *Set a 2" inside dia 5' Long gal. wrought iron pipe Filled w/ Concrete & Capped w/ tablet stamped*

Black Ash
9"

Black Ash
7"

T148N R25W
NE 1/4 S 26

N 66° E
15.05'

S 44 1/2° W
10.7'

1961
R.L.S. NO. 3628

Certified corner restoration certificate prepared: Yes No _____

Filed in county records at *Itasca* Date *1961* County Document No. _____

Identified on aerial photo No. _____ Which is filed at _____

Index No. S-21
(Alphabetical - Roman)

LAND CORNER RECORD
(RECTANGULAR SURVEYS)

RD-5580-11 (5/12/51)

T. 148 R. 25 Mer. N.F. Chippewa County Itasca State Minnesota
N 1/4 Corner common to sections 25, 26 and

EXISTING SURVEYS

Original Government Survey

Year surveyed _____
Original monument _____
(Wood post, stone, pile of stones, pipe, etc.)

Bearing Trees

Species _____
Diameter _____
Bearing _____
Distance _____

Subsequent Corner Restoration

Year surveyed _____ By _____
Where filed or recorded _____
Monument _____
(Original, concrete post, iron rod, etc.)

Bearing Trees, Reference Objects

Species _____
Diameter _____
Bearing _____
Distance _____

Original Evidence Found

Year of search _____ By _____
Monument found _____

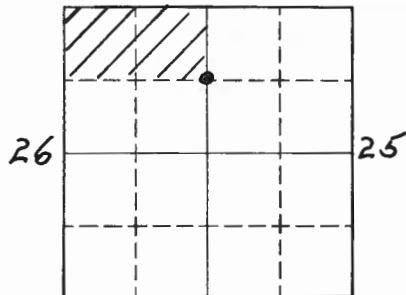
Original Bearing Trees Found

Species _____
Diameter _____
Bearing _____
Distance _____

Evidence of Subsequent Corner Restoration Found

Year of search _____ By _____

See Corner Affidavit



Sketch

○ Corner ▨ F.S. Land

Relation of Evidence to Record Features Along Section Lines

Section line to sections _____
 Object _____
 Record distance _____
 Measured distance _____

Other Evidence

Describe evidence of use and occupation such as roads, fences, clearings, timber cutting lines, plantations, etc.. Cite source of testimony if any. _____

At time of search:

1. Did you have the record description?

Yes _____ No _____

2. How was search area located?

Pacing, chaining, photos, maps, etc. _____

3. Man hours spent in search _____

4. Do you think additional search might recover evidence? Yes _____ No _____

5. Signature _____

Perpetuation Record

Monument and accessories established. Include brief description of area. Set a 6" dia 5' long cylindrical concrete monument w/ 3" dia bronze tablet stamped

Cedar	Cedar Post	Rock	7148N R25W
15"	4" x 4" x 65'	3' x 5' x 1'	N, 1/4
N6°W	West	East	S26 S25
109.1'	2.38'	38.7'	1961
			PLS NO 3628

Certified corner restoration certificate prepared: Yes No _____

Filed in county records at Itasca Date 1961 County Document No. _____

Identified on aerial photo No. _____ Which is filed at _____

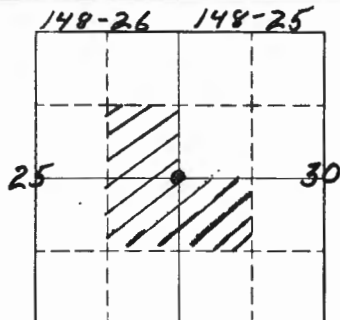
Index No. T-1
(Alphabetical - Numerical)

LAND CORNER RECORD
(RECTANGULAR SURVEYS)

T. 148 R. 26-25 5th Mer. N.F. Chippewa County Itasca State Minnesota
Quarter Corner common to sections 25, 30 and _____

EXISTING SURVEYS

Original Government Survey	Original Evidence Found
Year surveyed _____ Original monument _____ <small>(Wood post, stone, pile of stones, pipe, etc.)</small>	Year of search _____ By _____ Monument found _____
<p style="text-align: center;">Bearing Trees</p> Species _____ Diameter _____ Bearing _____ Distance _____	<p style="text-align: center;">Original Bearing Trees Found</p> Species _____ Diameter _____ Bearing _____ Distance _____
<p style="text-align: center;">Subsequent Corner Restoration</p>	<p style="text-align: center;">Evidence of Subsequent Corner Restoration Found</p>
Year surveyed _____ By _____ Where filed or recorded _____ Monument _____ <small>(Original, concrete post, iron rod, etc.)</small> <p style="text-align: center;">Bearing Trees, Reference Objects</p> Species _____ Diameter _____ Bearing _____ Distance _____	Year of search _____ By _____ <u>See Corner Affidavit</u>



Sketch

○ Corner ▨ F.S. Land

Relation of Evidence to Record Features Along Section Lines

Section line to sections -----
 Object -----
 Record distance -----
 Measured distance -----

Other Evidence

Describe evidence of use and occupation such as roads, fences, clearings, timber cutting lines, plantations, etc.. Cite source of testimony if any. _____

At time of search:

1. Did you have the record description?

Yes _____ No _____

2. How was search area located?

Pacing, chaining, photos, maps,
 etc. _____

3. Man hours spent in search _____

4. Do you think additional search might
 recover evidence? Yes _____ No _____

5. Signature _____

Perpetuation Record

Monument and accessories established. Include brief description of area. Set a
2" inside dia 5' long gal wrought iron pipe
Filled w/Concrete & Capped w/a tablet stamped.

Tamarack	Tamarack	Tamarack	T148 N 4 R 25 W
8"	8"	6"	S 25 S 30
N 67° E	S 26° E	N 50° W	1961
27.96'	18.5'	26.3'	R.L.S. NO. 3628

Certified corner restoration certificate prepared: Yes No _____

Filed in county records at Itasca Date 1961 County Document No. _____

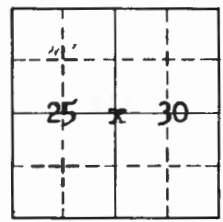
Identified on aerial photo No. _____ Which is filed at _____

LAND CORNER RECORD
(Rectangular)

5680-2

1. T1148 R ²⁵/₂₆ No. ⁷¹/₂ Cor. 15th Mer. Minn State N.F. Chippewa Dist. Marcell

2. Corner Status



7. Photo Identification
Photo No. _____
Ident. By: _____

8. Plane Coordinate Position Data
State _____ Zone _____
X _____
Y _____
Estab. By _____
Field Book No. _____
Where Filed _____

9. Evaluation
Authentic _____
Needs Verif. Monument
Re-estab. _____ Survey _____
Land Status _____

3. Original Description _____ Vol. _____ Page _____ Where Recorded _____

4. Description of Corners:
B T. Tam . stump 10" , S40° E , 10 lks. from scribed stake which is rotted off . Metal location poster on 6" tam. w, side of tree. from which this cor. bears N40° W- 10 lks ,

5. Investigation Notes:
No ref. to this cor. in .orig. field notes.
The scribed stake is partly buried under moss.

6. Signed *Vincent Schmidt* Title *B.D.A.* Date *6-6-56*

PERPETUATION RECORD

10. Monument :

11. Accessories

Field Book _____ Page _____

12. Set By _____ Title _____

13. Recorded By _____ (Agency) _____ Volume _____ Page _____

License _____ Agency _____ Date _____

(Date) _____ (City) _____ (County) _____ (State) _____

14. Remarks:

Index No. T-5
(Alphabetical - Numerical)

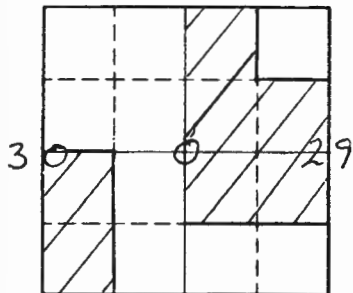
LAND CORNER RECORD
(RECTANGULAR SURVEYS)

RR-7 150-4 (Rev. 6/13/67)
 GPO 802-127

T. 148N R. 25W 5th Mer. N.F. Chippewa County Itasca State Minn
Quarter Corner common to sections 29 and 30

EXISTING SURVEYS

Original Government Survey		Original Evidence Found	
Year surveyed <u>1875</u>	Original monument <u>Cedar Post</u> <small>(Wood post, stone, pile of stones, pipe, etc.)</small>	Year of search _____	By _____
<p style="text-align: center;">Bearing Trees</p> Species <u>Cedar</u> <u>Cedar</u> Diameter <u>6"</u> <u>4"</u> Bearing <u>N77°E</u> <u>N17°W</u> Distance <u>31ks</u> <u>31ks</u>		<p style="text-align: center;">Original Bearing Trees Found</p> Species _____ Diameter _____ Bearing _____ Distance _____	
Subsequent Corner Restoration		Evidence of Subsequent Corner Restoration Found	
Year surveyed <u>4-18-94</u>	By <u>Comstock & Davis</u>	Year of search _____	By _____
Where filed or recorded <u>Itasca Co. & USFS</u>	Monument <u>2" x 60" Bronze capped iron pipe</u> <small>(Original, concrete post, iron rod, etc.)</small>		
<u>8' Steel sign posts North, 4.0' and South, 4.0'</u>			
<p style="text-align: center;">Bearing Trees, Reference Objects</p> Species <u>Ash</u> <u>Cedar</u> <u>Cedar</u> Diameter <u>4"</u> <u>10"</u> <u>12"</u> Bearing <u>N30°E</u> <u>S8°W</u> <u>N65°W</u> Distance <u>24.18</u> <u>55.05</u> <u>36.10</u>		<p style="text-align: center;">Bearing Trees, Reference Objects</p> _____ _____ _____ _____	



Sketch

○ Corner ▨ F.S. Land

Relation of Evidence to Record Features Along Section Lines

Section line to sections _____
 Object _____
 Record distance _____
 Measured distance _____

Other Evidence

Describe evidence of use and occupation such as roads, fences, clearings, timber cutting lines, plantations, etc.. Cite source of testimony if any. _____

At time of search:

1. Did you have the record description?

Yes No _____

2. How was search area located?

Pacing, chaining, photos, maps,
 etc. Traverse

3. Man hours spent in search 4

4. Do you think additional search might
 recover evidence? Yes _____ No

5. Signature [Signature]

Perpetuation Record

Monument and accessories established. Include brief description of area. _____

Certified corner restoration certificate prepared: Yes No _____

Filed in county records at Itasca Date 7/10/94 County Document No. 453831

Identified on aerial photo No. _____ Which is filed at _____

Index No. T-9
(Alphabetical - Numerical)

LAND CORNER RECORD
(RECTANGULAR SURVEYS)

RS-6660-11 (5/12/61)

T. 148 R. 25 S. 5TH Mer. N.F. Chippewa County Itasca State Minnesota
Quarter Corner common to sections 28, 29 and _____

EXISTING SURVEYS

Original Government Survey

Year surveyed _____

Original monument _____
(Wood post, stone, pile of stones, pipe, etc.)

Bearing Trees

Species _____

Diameter _____

Bearing _____

Distance _____

Original Evidence Found

Year of search _____ By _____

Monument found _____

Original Bearing Trees Found

Species _____

Diameter _____

Bearing _____

Distance _____

Subsequent Corner Restoration

Year surveyed _____ By _____

Where filed or recorded _____

Monument _____
(Original, concrete post, iron rod, etc.)

Bearing Trees, Reference Objects

Species _____

Diameter _____

Bearing _____

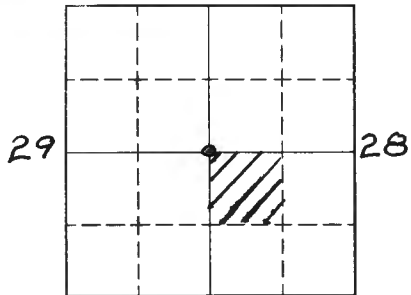
Distance _____

Evidence of Subsequent Corner Restoration Found

Year of search _____ By _____

See Corner AFFIDAVIT

Relation of Evidence to Record Features Along Section Lines



Sketch

○ Corner ▨ F.S. Land

Section line to sections _____
 Object _____
 Record distance _____
 Measured distance _____

Other Evidence

Describe evidence of use and occupation such as roads, fences, clearings, timber cutting lines, plantations, etc.. Cite source of testimony if any. _____

At time of search:

1. Did you have the record description?
 Yes _____ No _____

2. How was search area located?
 Pacing, chaining, photos, maps, etc. _____

3. Man hours spent in search _____

4. Do you think additional search might recover evidence? Yes _____ No _____

5. Signature _____

Perpetuation Record

Monument and accessories established. Include brief description of area. Set a 6" x 26" Cylindrical Concrete Mon. Capped w/ a 3" dia tablet stamped 1/4 set Flush w/ Ground.

Cedar Post
4" x 4" x 6.5'
East
1.0'

T148N R25W
1/4
S29 | S28
1961
RLS NO 3628

Certified corner restoration certificate prepared: Yes No _____

Filed in county records at Itasca Date 1961 County Document No. _____

Identified on aerial photo No. _____ Which is filed at _____

Index No. T-12-13
(Alphabetical - Numerical)

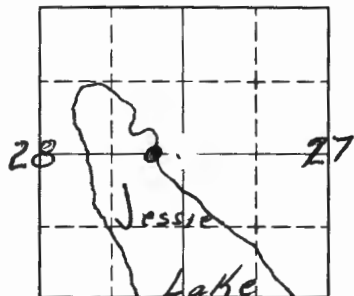
LAND CORNER RECORD
(RECTANGULAR SURVEYS)

RS-3650-11 (5/12/76)

T. 148 R. 25 Mer. N.F. Chippewa County Itasca State Minnesota
NE Corner common to sections ~~27~~ 28 and _____

EXISTING SURVEYS

Original Government Survey	Original Evidence Found
Year surveyed <u>1875</u> Original monument <u>Ask Post</u> <small>(Wood post, stone, pile of stones, pipe, etc.)</small>	Year of search _____ By _____ Monument found _____
<p style="text-align: center;">Bearing Trees</p> Species <u>Aspen</u> <u>Birch</u> Diameter <u>5"</u> <u>8"</u> Bearing <u>N21W</u> <u>N3°E</u> Distance <u>60Lks</u> <u>30Lks</u>	<p style="text-align: center;">Original Bearing Trees Found</p> Species _____ Diameter _____ Bearing _____ Distance _____
<p style="text-align: center;">Subsequent Corner Restoration</p>	<p style="text-align: center;">Evidence of Subsequent Corner Restoration Found</p>
Year surveyed <u>1925</u> By <u>L.W. Johnson</u> Where filed or recorded _____ Monument _____ <small>(Original, concrete post, iron rod, etc.)</small>	Year of search _____ By _____ _____ _____ _____
<p style="text-align: center;">Bearing Trees, Reference Objects</p> Species <u>ELM</u> <u>ELM</u> Diameter <u>12"</u> <u>12"</u> Bearing <u>N33W</u> <u>N63E</u> Distance <u>22.8'</u> <u>7.8'</u>	_____ _____ _____ _____



Sketch

○ Corner ▨ F.S. Land

Relation of Evidence to Record Features Along Section Lines

Section line to sections _____
 Object _____
 Record distance _____
 Measured distance _____

Other Evidence

Describe evidence of use and occupation such as roads, fences, clearings, timber cutting lines, plantations, etc.. Cite source of testimony if any. _____

At time of search:

1. Did you have the record description?

Yes X No _____

2. How was search area located?

Pacing, chaining, photos, maps,
 etc. Chaining photos
Maps

3. Man hours spent in search 1

4. Do you think additional search might

recover evidence? Yes _____ No _____

Perpetuation Record

Monument and accessories established. Include brief description of area. _____

Certified corner restoration certificate prepared: Yes _____ No _____

Filed in county records at _____ Date _____ County Document No. _____

Identified on aerial photo No. _____ Which is filed at _____

5. Signature _____

Index No. T-13
(Alphabetical - Remarkal)

LAND CORNER RECORD
(RECTANGULAR SURVEYS)

RS-5680-11 (5/12/81)

T. 148 R. 25 Mer. N.F. Chippewa County Itasca State Minnesota
Quarter Corner common to sections 27, 28 and _____


EXISTING SURVEYS

Original Government Survey
Year surveyed _____
Original monument _____ <small>(Wood post, stone, pile of stones, pipe, etc.)</small>
Bearing Trees
Species _____
Diameter _____
Bearing _____
Distance _____

Original Evidence Found
Year of search _____ By _____
Monument found _____
Original Bearing Trees Found
Species _____
Diameter _____
Bearing _____
Distance _____

Subsequent Corner Restoration
Year surveyed _____ By _____
Where filed or recorded _____
Monument _____ <small>(Original, concrete post, iron rod, etc.)</small>
Bearing Trees, Reference Objects
Species _____
Diameter _____
Bearing _____
Distance _____

Evidence of Subsequent Corner Restoration Found
Year of search _____ By _____
<u>See Corner Affidavit</u>



Sketch

O Corner ▨ F.S. Land

Relation of Evidence to Record Features Along Section Lines

Section line to sections _____
 Object _____
 Record distance _____
 Measured distance _____

Other Evidence

Describe evidence of use and occupation such as roads, fences, clearings, timber cutting lines, plantations, etc.. Cite source of testimony if any. _____

At time of search:

1. Did you have the record description?

Yes _____ No _____

2. How was search area located?

Pacing, chaining, photos, maps,
 etc. _____

3. Man hours spent in search _____

4. Do you think additional search might
 recover evidence? Yes _____ No _____

5. Signature _____

Perpetuation Record

Monument and accessories established. Include brief description of area. Set a
6" dia 5' Long Cylindrical Concrete Monument
Capped w/a 3" dia bronze tablet stamped

<u>ELM</u>	<u>Ash</u>	<u>Ash</u>	<u>T148 N R 25 W</u>
<u>TWIN 30"</u>	<u>8"</u>	<u>9"</u>	<u>1/4</u>
<u>537°E</u>	<u>583°W</u>	<u>N5°W</u>	<u>528 527</u>
<u>32.2'</u>	<u>35.1'</u>	<u>24.2'</u>	<u>1961</u>
			<u>ALS. NO. 3628</u>

Certified corner restoration certificate prepared: Yes No _____

Filed in county records at Itasca Date 1961 County Document No. _____

Identified on aerial photo No. _____ Which is filed at _____

Index No. T-14
(Alphabetical - Numerical)LAND CORNER RECORD
(RECTANGULAR SURVEYS)

RD-8880-11 (5/12/61)

T. 148 R. 25 Mer. N.F. Chippewa County Itasca State Minnesota
West Center 1/4 Corner common to sections 27 and _____

EXISTING SURVEYS

Original Government Survey

Year surveyed _____
Original monument _____
(Wood post, stone, pile of stones, pipe, etc.)

Bearing Trees

Species _____
Diameter _____
Bearing _____
Distance _____

Subsequent Corner Restoration

Year surveyed _____ By _____
Where filed or recorded _____
Monument _____
(Original, concrete post, iron rod, etc.)

Bearing Trees, Reference Objects

Species _____
Diameter _____
Bearing _____
Distance _____

Original Evidence Found

Year of search _____ By _____
Monument found _____

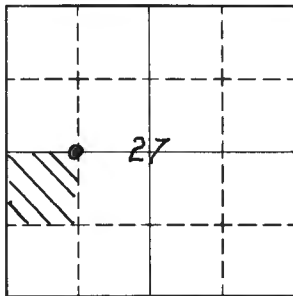
Original Bearing Trees Found

Species _____
Diameter _____
Bearing _____
Distance _____

Evidence of Subsequent Corner Restoration Found

Year of search _____ By _____

See Corner Affidavit



Sketch

○ Corner ▨ F.S. Land

Relation of Evidence to Record Features Along Section Lines

Section line to sections _____
 Object _____
 Record distance _____
 Measured distance _____

Other Evidence

Describe evidence of use and occupation such as roads, fences, clearings, timber cutting lines, plantations, etc.. Cite source of testimony if any. _____

At time of search:

1. Did you have the record description?

Yes _____ No _____

2. How was search area located?

Pacing, chaining, photos, maps, etc. _____

3. Man hours spent in search _____

4. Do you think additional search might recover evidence? Yes _____ No _____

5. Signature _____

Perpetuation Record

Monument and accessories established. Include brief description of area. Set a 2"
inside dia. 5' Long gal. wrought iron pipe Filled
w/CONCRETE & Capped w/a 3" dia tablet Stamped

<u>Maple</u>	<u>Maple</u>	<u>Ash</u>	<u>T148N R25W</u>
<u>4"</u>	<u>4"</u>	<u>6"</u>	<u>C w 1/4 c</u>
<u>S61°E</u>	<u>S45 1/2°W</u>	<u>N85°W</u>	<u>S27</u>
<u>12.25'</u>	<u>8.4'</u>	<u>44.6'</u>	<u>1961</u>
			<u>RLS NO 3628</u>

Certified corner restoration certificate prepared: Yes No _____

Filed in county records at Itasca Date 1961 County Document No. _____

Identified on aerial photo No. _____ Which is filed at _____

Index No. U-5
(Alphabetical - Numerical)

LAND CORNER RECORD
(RECTANGULAR SURVEYS)

R9-7150-4 (Rev. 6/13/67)
 GPO 802-127

T. 148N R. 25W 5th Mer. N.F. Chippewa County Itasca State Minn
South 1/16 Corner common to sections _____, _____, _____, 29 and 30

EXISTING SURVEYS

Original Government Survey

Year surveyed _____
 Original monument _____
(Wood post, stone, pile of stones, pipe, etc.)

Bearing Trees

Species _____
 Diameter _____
 Bearing _____
 Distance _____

Subsequent Corner Restoration

Year surveyed 6-3-94 By Comstock & Davis
 Where filed or recorded Itasca Co. & USFS
 Monument 2" x 54" Bronze capped iron
(Original, concrete post, iron rod, etc.)
pipe.

Bearing Trees, Reference Objects

Species	<u>Ash</u>	<u>Ash</u>	<u>Ash</u>	<u>8' Steel</u>
Diameter	<u>8"</u>	<u>3"</u>	<u>4"</u>	<u>sign post</u>
Bearing	<u>N79°E</u>	<u>S17°E</u>	<u>N79°W</u>	<u>North</u>
Distance	<u>20.23</u>	<u>2.27</u>	<u>13.38</u>	<u>3.45</u>

Original Evidence Found

Year of search _____ By _____
 Monument found _____

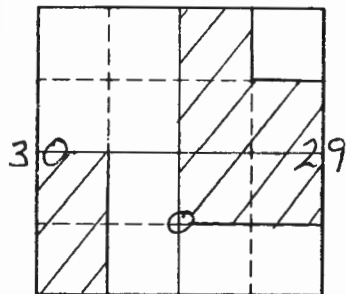
Original Bearing Trees Found

Species _____
 Diameter _____
 Bearing _____
 Distance _____

Evidence of Subsequent Corner Restoration Found

Year of search _____ By _____

Bearing Trees, Reference Objects



Sketch

○ Corner ▨ F.S. Land

Relation of Evidence to Record Features Along Section Lines

Section line to sections _____
 Object _____
 Record distance _____
 Measured distance _____

Other Evidence

Describe evidence of use and occupation such as roads, fences, clearings, timber cutting lines, plantations, etc.. Cite source of testimony if any. _____

At time of search:

1. Did you have the record description?

Yes _____ No _____

2. How was search area located?

Pacing, chaining, photos, maps, etc. _____

3. Man hours spent in search _____

4. Do you think additional search might recover evidence? Yes _____ No _____

5. Signature _____

Perpetuation Record

Monument and accessories established. Include brief description of area. _____

Certified corner restoration certificate prepared: Yes _____ No

Filed in county records at _____ Date _____ County Document No. _____

Identified on aerial photo No. _____ Which is filed at _____

Index No. U-14
(Alphabetical - Numerical)

*Copy to map (col)
 Books 2
 Page 73*

LAND CORNER RECORD
(RECTANGULAR SURVEYS)

5.0,
 R9-7150-4 (Rev. 6/13/67)
 GPO 802-127

T. 148 N R. 25 W S. 5th Mer. N.F. Chippewa County Itasca State Minnesota
S.W. 1/4 Corner common to sections 27 and _____

EXISTING SURVEYS

Original Government Survey

Year surveyed _____
 Original monument _____
(Wood post, stone, pile of stones, pipe, etc.)

Bearing Trees

Species _____
 Diameter _____
 Bearing _____
 Distance _____

Subsequent Corner Restoration

Year surveyed. 1961 By U.S.F.S.
 Where filed or recorded _____
 Monument 6" Concrete w/ Brass cap.
(Original, concrete post, iron rod, etc.)

Bearing Trees, Reference Objects

Species	<u>Ash</u>	<u>Ash</u>	<u>Ash</u>
Diameter	<u>5"</u>	<u>8"</u>	<u>6"</u>
Bearing	<u>S29E</u>	<u>N36E</u>	<u>N75E</u>
Distance	<u>21.0'</u>	<u>48.5'</u>	<u>32.6'</u>

Original Evidence Found

Year of search _____ By _____
 Monument found _____

Original Bearing Trees Found

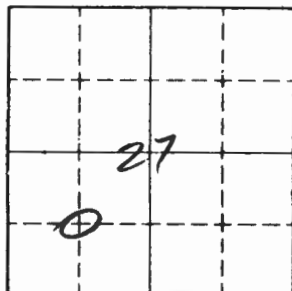
Species _____
 Diameter _____
 Bearing _____
 Distance _____

Evidence of Subsequent Corner Restoration Found

Year of search 1981 By H. Olson
 Monument in place and in good condition

Bearing Trees, Reference Objects

Species	<u>Ash</u>	<u>Ash</u>	<u>Ash</u>
Diameter	<u>6"</u>	<u>10"</u>	<u>7"</u>
Bearing	<u>S29E</u>	<u>N36E</u>	<u>N75E</u>
Distance	<u>21.0'</u>	<u>48.5'</u>	<u>32.6'</u>



Sketch

○ Corner F.S. Land

Relation of Evidence to Record Features Along Section Lines

U-14

Section line to sections _____
 Object _____
 Record distance _____
 Measured distance _____

Other Evidence

Describe evidence of use and occupation such as roads, fences, clearings, timber cutting lines, plantations, etc.. Cite source of testimony if any. _____

At time of search:

1. Did you have the record description?

Yes _____ No _____

2. How was search area located?

Pacing, chaining, photos, maps, etc. _____

3. Man hours spent in search _____

4. Do you think additional search might recover evidence? Yes _____ No _____

5. Signature _____

Perpetuation Record

Monument and accessories established. Include brief description of area. _____

Set.

steel post steel post

8' long 8' long

North East

1.8' 3.6'

w/sign w/signs

54-9 54-28 54-9

*5/6/81
 Ronald Olson*

Certified corner restoration certificate prepared: Yes _____ No _____

Filed in county records at _____ Date _____ County Document No. _____

Identified on aerial photo No. _____ Which is filed at _____

T. 148 R. 25 Mer. N.F. Chippewa County Itasca State Minnesota
South West $\frac{1}{16}$ Corner common to sections 27 and _____

EXISTING SURVEYS

Original Government Survey

Year surveyed _____
 Original monument _____
(Wood post, stone, pile of stones, pipe, etc.)

Bearing Trees

Species _____
 Diameter _____
 Bearing _____
 Distance _____

Subsequent Corner Restoration

Year surveyed _____ By _____
 Where filed or recorded _____
 Monument _____
(Original, concrete post, iron rod, etc.)

Bearing Trees, Reference Objects

Species _____
 Diameter _____
 Bearing _____
 Distance _____

Original Evidence Found

Year of search _____ By _____
 Monument found _____

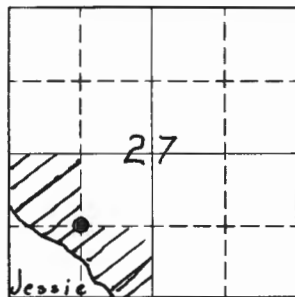
Original Bearing Trees Found

Species _____
 Diameter _____
 Bearing _____
 Distance _____

Evidence of Subsequent Corner Restoration Found

Year of search _____ By _____

See Corner Affidavit



○ Corner ▨ F.S. Land

Relation of Evidence to Record Features Along Section Lines

Section line to sections _____
 Object _____
 Record distance _____
 Measured distance _____

Other Evidence

Describe evidence of use and occupation such as roads, fences, clearings, timber cutting lines, plantations, etc.. Cite source of testimony if any. _____

At time of search:

1. Did you have the record description?

Yes _____ No _____

2. How was search area located?

Pacing, chaining, photos, maps,
 etc. _____

3. Man hours spent in search _____

4. Do you think additional search might
 recover evidence? Yes _____ No _____

5. Signature _____

Perpetuation Record

Monument and accessories established. Include brief description of area. *Set a 6" dia. 5' long Cylindrical Concrete Monument Capped w/a 3" dia. bronze tablet stamped.*

<i>Ash</i>	<i>Ash</i>	<i>Ash</i>	<i>T148N R25W</i>
<i>5"</i>	<i>8"</i>	<i>6"</i>	<i>S w 1/6 S27</i>
<i>S29°E</i>	<i>N36°E</i>	<i>N75°E</i>	<i>1961</i>
<i>21.0'</i>	<i>48.5'</i>	<i>32.6'</i>	<i>R.L.S. NO. 3628</i>

Certified corner restoration certificate prepared: Yes No _____

Filed in county records at *Itasca* Date *1961* County Document No. _____

Identified on aerial photo No. _____ Which is filed at _____

Index No. 11-15
(Alphabetical - Numerical)

Copy to Marcel
Book # 2
Page # 74
5th

LAND CORNER RECORD
(RECTANGULAR SURVEYS)

510
R9-7150-4 (Rev. 6/13/67)
GPO 802-127

T. 148N R. 25W
Center South 7/16 Mer. N.F. Chippewa County Itasca State Minnesota
Corner common to sections 27 and _____

EXISTING SURVEYS

Original Government Survey

Year surveyed _____
Original monument _____
(Wood post, stone, pile of stones, pipe, etc.)

Bearing Trees

Species _____
Diameter _____
Bearing _____
Distance _____

Subsequent Corner Restoration

Year surveyed. 1961 By USFS
Where filed or recorded _____
Monument 6" concrete w/ Brass Cap.
(Original, concrete post, iron rod, etc.)

Bearing Trees, Reference Objects

Species Maple Cedar Post
Diameter 4" 4" x 4"
Bearing N4 1/2 W West
Distance 27.75' 11.5'

Original Evidence Found

Year of search _____ By _____
Monument found _____

Original Bearing Trees Found

Species _____
Diameter _____
Bearing _____
Distance _____

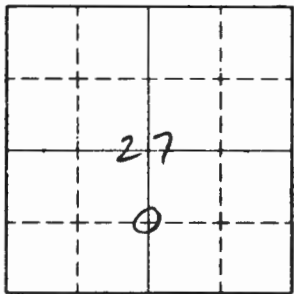
Evidence of Subsequent Corner Restoration Found

Year of search 1981 By R. Olesen
Monument in place and good condition

Bearing Trees, Reference Objects

Dead
STUB Cedar Post
N4W West
27.75' 11.5'

Relation of Evidence to Record Features Along Section Lines



Sketch

O Corner F.S. Land

Section line to sections _____
 Object _____
 Record distance _____
 Measured distance _____

Other Evidence

Describe evidence of use and occupation such as roads, fences, clearings, timber cutting lines, plantations, etc.. Cite source of testimony if any. _____

At time of search:

1. Did you have the record description?
Yes _____ No _____

2. How was search area located?
Pacing, chaining, photos, maps, etc. _____

3. Man hours spent in search _____

4. Do you think additional search might recover evidence? Yes _____ No _____

5. Signature _____

5/16/81
Ronald Olson

Perpetuation Record

Monument and accessories established. Include brief description of area. _____

To perpetuate th. Corner & cut new BTE

W. Spruce	W. Spruce	Maple	steel post	steel post
6"	8"	6"	8'	8'
N42E	S25W	S52W	West	South
66.98'	33.18'	21.25'	11.3'	14.1'
CS 1/16 S27 BT			w/sign 54-9	w/sign 54-29 54-9

Certified corner restoration certificate prepared: Yes _____ No _____

Filed in county records at _____ Date _____ County Document No. _____

Identified on aerial photo No. _____ Which is filed at _____

Index No. U-15
(Alphabetical - Numerical)

LAND CORNER RECORD
(RECTANGULAR SURVEYS)

RS-5880-11 (5/12/81)

T. 148 R. 25 S. 5th Mer. N.F. Chippewa County Itasca State Minnesota
South Center 1/16 Corner common to sections 27 and _____

EXISTING SURVEYS

Original Government Survey

Year surveyed _____
Original monument _____
(Wood post, stone, pile of stones, pipe, etc.)

Bearing Trees

Species _____
Diameter _____
Bearing _____
Distance _____

Subsequent Corner Restoration

Year surveyed _____ By _____
Where filed or recorded _____
Monument _____
(Original, concrete post, iron rod, etc.)

Bearing Trees, Reference Objects

Species _____
Diameter _____
Bearing _____
Distance _____

Original Evidence Found

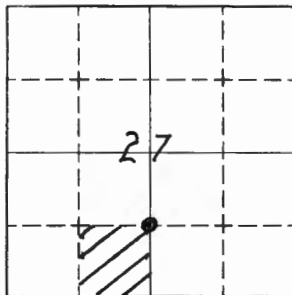
Year of search _____ By _____
Monument found _____

Original Bearing Trees Found

Species _____
Diameter _____
Bearing _____
Distance _____

Evidence of Subsequent Corner Restoration Found

Year of search _____ By _____
See Corner Affidavit



Sketch

○ Corner ▨ F.S. Land

Relation of Evidence to Record Features Along Section Lines

Section line to sections _____
 Object _____
 Record distance _____
 Measured distance _____

Other Evidence

Describe evidence of use and occupation such as roads, fences, clearings, timber cutting lines, plantations, etc.. Cite source of testimony if any. _____

At time of search:

1. Did you have the record description?

Yes _____ No _____

2. How was search area located?

Pacing, chaining, photos, maps, etc. _____

3. Man hours spent in search _____

4. Do you think additional search might recover evidence? Yes _____ No _____

5. Signature _____

Perpetuation Record

Monument and accessories established. Include brief description of area. Set a 6'
dia 26" Long Cylindrical Concrete Monument
Capped w/a 3" dia bronze tablet stamped

<u>Maple</u>	<u>Cedar Post</u>	<u>T148N R25W</u>
<u>4"</u>	<u>4" x 4" x 6.5'</u>	
<u>N 4 1/2° W</u>	<u>West</u>	<u>S 1/6 C S 27</u>
<u>27.25'</u>	<u>11.5'</u>	<u>1961</u>
		<u>RLS NO 3628</u>

Certified corner restoration certificate prepared: Yes No _____

Filed in county records at Itasca Date 1961 County Document No. _____

Identified on aerial photo No. _____ Which is filed at _____

Index No. Y-1
(Alphabetical - Numerical)

LAND CORNER RECORD
(RECTANGULAR SURVEYS)

T. 148 R. 25-26 5th Mer. N.F. Chippewa County Itasca State Minnesota
Section Corner common to sections 25, 36, 30 and 31

EXISTING SURVEYS

Original Government Survey

Year surveyed _____
Original monument _____
(Wood post, stone, pile of stones, pipe, etc.)

Bearing Trees

Species _____
Diameter _____
Bearing _____
Distance _____

Subsequent Corner Restoration

Year surveyed _____ By _____
Where filed or recorded _____
Monument _____
(Original, concrete post, iron rod, etc.)

Bearing Trees, Reference Objects

Species _____
Diameter _____
Bearing _____
Distance _____

Original Evidence Found

Year of search _____ By _____
Monument found _____

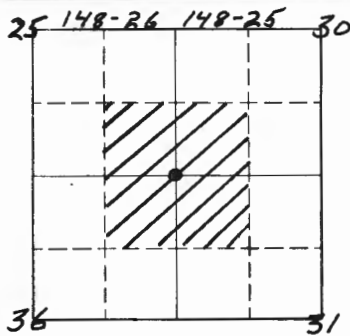
Original Bearing Trees Found

Species _____
Diameter _____
Bearing _____
Distance _____

Evidence of Subsequent Corner Restoration Found

Year of search _____ By _____

See Corner Affidavit



Sketch

○ Corner ▨ F.S. Land

Relation of Evidence to Record Features Along Section Lines

Section line to sections -----
 Object -----
 Record distance -----
 Measured distance -----

Other Evidence

Describe evidence of use and occupation such as roads, fences, clearings, timber cutting lines, plantations, etc.. Cite source of testimony if any. -----

At time of search:

1. Did you have the record description?

Yes _____ No _____

2. How was search area located?

Pacing, chaining, photos, maps, etc. -----

3. Man hours spent in search

TAM	TAM	TAM	TAM	T 148 N
5"	4"	5"	4"	R 26 W R 25 W
S 8 1/2° W	S 45° E	N 24° E	N 27° W	S 25 S 30
12.05'	49.55'	33.0'	26.6'	S 36 S 31

4. Do you think additional search might recover evidence? Yes _____ No _____

Certified corner restoration certificate prepared: Yes No ¹⁹⁶¹ ALS No 5628

Filed in county records at Itasca Date 1961 County Document No. _____

5. Signature _____

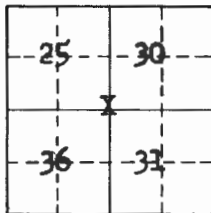
Identified on aerial photo No. _____ Which is filed at _____

LAND CORNER RECORD

5680-2

1. T148 R ²⁵/₂₆ No. ^{v1} Sec Cor. Mer W E th State Minn. (Rectangular) N. F. Chippewa Dist. Marcell X

2. Corner Status



7. Photo Identification

Photo No. _____

Ident. By: _____

8. Plane Coordinate Position Data

State _____ Zone _____

X _____

Y _____

Estab. By _____

Field Book No. _____

Where Filed _____

9. Evaluation

Authentic _____

Needs Verif. Monument

Re-estab. _____ Survey _____

Land Status _____

3. Original Description No Ref. Vol. _____ Page _____ Where Recorded _____

4. Description of Corners:

BT .Sec. 36 T 148-26 , Tam. dead & down 8" S-63° W 84 lks from
Tam. stake standing and in good condition.

BT. Sec. 30 T 148-25, Tam. Green 8" N-45°E 94 lks from cor.

5. Investigation Notes:

These corners are on the range line and there is no ref. to
this cor. in our copy of Orig. notes. believed to be county cor's

Metal tag on Tam. tree 3" in Dia. on the NW side of tree from
which this cor. bears S 40° E approx 20 lks.

6. Signed Unzel DeMott Title G.D.H. Date 6-6-56

PERPETUATION RECORD

10. Monument :

11. Accessories

Field Book _____ Page _____

12. Set By _____ Title _____

License _____ Agency _____ Date _____

13. Recorded By _____ (Agency) _____ Volume _____ Page _____

(Date) _____ (City) _____ (County) _____ (State) _____

14. Remarks:

Index No. V-5
(Alphabetical - Numerical)

LAND CORNER RECORD
(RECTANGULAR SURVEYS)

R9-7150-4 (Rev. 6/13/67)
GPO 502-127

T. 148N R. 25W 5th Mer. N.F. Chippewa County Itasca State MN
Section Corner common to sections 29, 30, 31 and 32

EXISTING SURVEYS

Original Government Survey

Year surveyed 1875
Original monument Aspen Post
(Wood post, stone, pile of stones, pipe, etc.)

Bearing Trees

Species	<u>Aspen</u>	<u>Aspen</u>	<u>Aspen</u>	<u>Aspen</u>
Diameter	<u>20"</u>	<u>14"</u>	<u>20"</u>	<u>18"</u>
Bearing	<u>S79°E</u>	<u>N61°W</u>	<u>N62°E</u>	<u>S62°W</u>
Distance	<u>201ks</u>	<u>141ks</u>	<u>291ks</u>	<u>281ks</u>

Subsequent Corner Restoration

Year surveyed 1956 By Christopherson
Where filed or recorded USFS Cass Lake
Monument Found scribed wood post
(Original, concrete post, iron rod, etc.)
rotted.

Bearing Trees, Reference Objects

Species Aspen
Diameter 10"
Bearing West
Distance 32'

Original Evidence Found

Year of search 1933 By J. Moon
Monument found Wood post in good condition
Near a rock pile

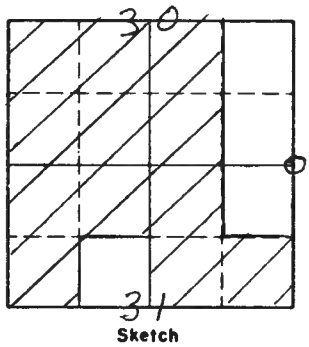
Original Bearing Trees Found

Species _____
Diameter _____
Bearing _____
Distance _____

Evidence of Subsequent Corner Restoration Found

Year of search 1961 By R. McDonald
Found squared post in rock pile
and F.S. poster on 12" Aspen, West
32'

Bearing Trees, Reference Objects



Sketch

○ Corner ▨ F.S. Land

Relation of Evidence to Record Features Along Section Lines

Section line to sections _____
 Object _____
 Record distance _____
 Measured distance _____

Other Evidence

Describe evidence of use and occupation such as roads, fences, clearings, timber cutting lines, plantations, etc.. Cite source of testimony if any. 1968 - Itasca Co. Dept. of Surveying found scribed post. Replaced with Aluminum capped iron pipe and witnessed: X Rock 2.5' x 3' N7 1/2° W, 130.65; Spruce 6" N60° E, 156.28.

At time of search:

1. Did you have the record description?
 Yes No _____

2. How was search area located?
 Pacing, chaining, photos, maps, etc. Traverse

3. Man hours spent in search 2

4. Do you think additional search might recover evidence? Yes _____ No

5. Signature BA

Perpetuation Record

Monument and accessories established. Include brief description of area. 11-3-93 Comstock & Davis crew found County monument in rock pile and witness as follows: 1968 Spruce 20" N69° E, 156.53; Aspen 6" S62° E, 387.19; Aspen 6" S45° W, 156.79; Spruce 18" N63° W, 198.71; 8" Steel sign posts North, 3.9; and East, 4.0.

Certified corner restoration certificate prepared: Yes No _____

Filed in county records at Itasca Date 3/15/94 County Document No. 450500

Identified on aerial photo No. _____ Which is filed at _____

Index No. V-5
(Alphabetical - Numerical)Book #1
Page # 76LAND CORNER RECORD
(RECTANGULAR SURVEYS)

NS-5880-11 (5/12/60)

T. 148 N. R. 25 W. Mer. N.F. Chippewac County Itasca State Minnesota
Section Corner common to sections 30, 29, 31 and 32

EXISTING SURVEYS

Original Government Survey

Year surveyed 1875
Original monument Aspen Post
(Wood post, stone, pile of stones, pipe, etc.)

Bearing Trees

Species	Diameter	Bearing	Distance
<u>Aspen</u>	<u>20"</u>	<u>S 79 E</u>	<u>20 Lks</u>
<u>Aspen</u>	<u>14"</u>	<u>N 61 W</u>	<u>14 Lks</u>
<u>Aspen</u>	<u>20"</u>	<u>N 62 E</u>	<u>29 Lks</u>
<u>Aspen</u>	<u>18"</u>	<u>S 62 W</u>	<u>28 Lks</u>

Original Evidence Found

Year of search 1961 By B. H. McDonald
Monument found _____

Original Bearing Trees Found

Species	Diameter	Bearing	Distance
_____	_____	_____	_____
_____	_____	_____	_____
_____	_____	_____	_____
_____	_____	_____	_____

Subsequent Corner Restoration

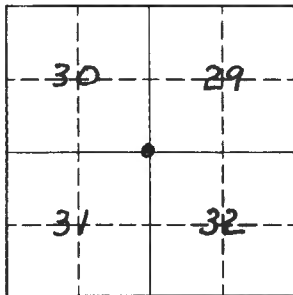
Year surveyed _____ By _____
Where filed or recorded _____
Monument _____
(Original, concrete, bag, iron rod, etc.)

Bearing Trees, Reference Objects

Species	Diameter	Bearing	Distance
_____	_____	_____	_____
_____	_____	_____	_____
_____	_____	_____	_____
_____	_____	_____	_____

Evidence of Subsequent Corner Restoration Found

Year of search _____ By _____



Sketch

○ Corner ▨ F.S. Land

Relation of Evidence to Record Features Along Section Lines

Section line to sections	<u>29-30</u>	<u>29-32</u>	<u>30-31</u>	<u>31-32</u>
Object	<u>SWamp</u>	<u>SWamp</u>	<u>SWamp</u>	<u>SWamp</u>
Record distance	<u>8.00 ch.</u>	<u>10.00 ch.</u>	<u>13.50 ch.</u>	<u>56.50 ch.</u>
Measured distance	_____	_____	_____	_____

Other Evidence

Describe evidence of use and occupation such as roads, fences, clearings, timber cutting lines, plantations, etc.. Cite source of testimony if any. Found a Squared post scribed s 29, s 30, s 31, s 32 in a rock pile along Fence line on North side of Wickhams Field. Found F.S. pester on a 12" Aspen stub 32' west of Corner. 5-11-61

At time of search:

1. Did you have the record description?

Yes X No _____

2. How was search area located?

Pacing, chaining, photos, maps, etc. Chaining + photo

3. Man hours spent in search 2

4. Do you think additional search might recover evidence? Yes _____ No X

5. Signature _____

Perpetuation Record

Monument and accessories established. Include brief description of area. _____

Certified corner restoration certificate prepared: Yes _____ No _____

Filed in county records at _____ Date _____ County Document No. _____

Identified on aerial photo No. _____ Which is filed at _____

Index No. V-9
(Alphabetical - Numerical)

LAND CORNER RECORD
(RECTANGULAR SURVEYS)

R9-7150-4 (Rev. 6/13/67)
 GPO 802-127

T. 148 N R. 25 W 5TH Mer. N.F. Chippewa County Itasca State M.N.
 Section _____ Corner common to sections 28, 29, 32 and 33

EXISTING SURVEYS

Original Government Survey

Year surveyed 1875 - John P. Hinchilwood
 Original monument Post
(Wood post, stone, pile of stones, pipe, etc.)

Bearing Trees

Species	<u>Tamarack</u>	<u>Tamarack</u>	<u>Tamarack</u>	<u>Tamarack</u>
Diameter	<u>12"</u>	<u>8"</u>	<u>10"</u>	<u>8"</u>
Bearing	<u>N46°W</u>	<u>S68°W</u>	<u>S55°E</u>	<u>N74°E</u>
Distance	<u>6 LKS</u>	<u>38 LKS</u>	<u>18 LKS</u>	<u>14 LKS</u>
	<u>3.96 FT</u>	<u>25.08 FT</u>	<u>11.88 FT</u>	<u>9.24 FT</u>

Subsequent Corner Restoration

Year surveyed 1956 By Sam Benzling
 Where filed or recorded ITASCA COUNTY SURVEY OFFICE
 Monument FOUND ORIGINAL POST SET 1 3/4"
(Original, concrete post, iron rod, etc.)
IRON PIPE

Bearing Trees, Reference Objects

Species	<u>BIRCH</u>	<u>CEDAR</u>	<u>BIRCH</u>
Diameter	<u>12"</u>	<u>6"</u>	<u>4"</u>
Bearing	<u>N03°E</u>	<u>N75°W</u>	<u>S75°E</u>
Distance	<u>14.57</u>	<u>18.86</u>	<u>30.50</u>

Original Evidence Found

Year of search 1956 By Sam Benzling
 Monument found Scribed post

Original Bearing Trees Found


Species	<u>Does</u>	<u>Not</u>	<u>mention</u>
Diameter	<u>Witnesses</u>		
Bearing	_____		
Distance	_____		

Evidence of Subsequent Corner Restoration Found

Year of search 9-15-61 By R.H. McDONALD U.S.F.S.
FOUND 1956 IRON PIPE SET BY BENZING
ALSO 1956 WITNESSES
He also found remains of all 4
original BT's, new witnesses
listed below

Bearing Trees, Reference Objects

Species	<u>CEDAR</u>	<u>CEDAR</u>	<u>BLK SPRUCE</u>
Diameter	<u>8"</u>	<u>9"</u>	<u>8"</u>
Bearing	<u>N89°E</u>	<u>N17°W</u>	<u>S55°W</u>
Distance	<u>48.6</u>	<u>15.3</u>	<u>30.4</u>



Sketch

○ Corner ▨ F.S. Land

Relation of Evidence to Record Features Along Section Lines

Section line to sections _____
 Object _____
 Record distance _____
 Measured distance _____

Other Evidence

Describe evidence of use and occupation such as roads, fences, clearings, timber cutting lines, plantations, etc.. Cite source of testimony if any. CORNER IS IN CEDAR AND TAMARACK SWAMP, MOST OF THE TREES ARE DEAD AS THIS AREA WAS FLOODED OVER, DUE TO BEAVER. NO OCCUPATION LINES IN THIS AREA.

At time of search:

1. Did you have the record description?
 Yes X No _____

2. How was search area located?
 Pacing, chaining, photos, maps, etc. MAPS + TRAVERSE

3. Man hours spent in search 2

4. Do you think additional search might recover evidence? Yes _____ No X

5. Signature WCO

Perpetuation Record

Monument and accessories established. Include brief description of area. LEFT USFS MONUMENT AS FOUND ADDED THE FOLLOWING WITNESSES

CEDAR 8" S14°W, 78.35 TO SPK IN WEST FACE.
CEDAR 8" S7°E, 68.91 TO SPK IN WEST FACE.

See Doc. No. AS shown below for ADDITIONAL INFORMATION

Certified corner restoration certificate prepared: Yes X No _____

Filed in county records at ITASCA Co. Date _____ County Document No. _____

Identified on aerial photo No. _____ Which is filed at RECORDERS OFFICE

Index No. V-10
(Alphabetical - Numerical)

LAND CORNER RECORD
(RECTANGULAR SURVEYS)

R9-7150-4 (Rev. 6/13/67)
GPO 802-127

T. 148 N R. 25 W 5th Mer. N.F. CHIPPewa County ITASCA State MN
W 1/16 Corner common to sections 28 and 33

EXISTING SURVEYS

Original Government Survey

Year surveyed 1988 - KEO Surveyors
Original monument USFS Monument
(Wood post, stone, pile of stones, pipe, etc.)
2" X 48" WITH MAGNETIC BASE
Bearing Trees
Species ASH ASH ASH
Diameter 9" 6" 5"
Bearing N28°W N47°E S05°W
Distance 26.45 6.87 39.45

Subsequent Corner Restoration

Year surveyed _____ By _____
Where filed or recorded _____
Monument _____
(Original, concrete post, wood rod, etc.)

Bearing Trees, Reference Objects

Species _____
Diameter _____
Bearing _____
Distance _____

Original Evidence Found

Year of search _____ By _____
Monument found _____


Original Bearing Trees Found

Species _____
Diameter _____
Bearing _____
Distance _____

Evidence of Subsequent Corner Restoration Found

Year of search _____ By _____

Bearing Trees, Reference Objects



Sketch

○ Corner ▨ F.S. Land

Relation of Evidence to Record Features Along Section Lines

Section line to sections _____
 Object _____
 Record distance _____
 Measured distance _____

Other Evidence

Describe evidence of use and occupation such as roads, fences, clearings, timber cutting lines, plantations, etc.. Cite source of testimony if any. _____

At time of search:

1. Did you have the record description?

Yes _____ No _____

2. How was search area located?

Pacing, chaining, photos, maps, etc. _____

3. Man hours spent in search _____

4. Do you think additional search might recover evidence? Yes _____ No _____

5. Signature _____

Perpetuation Record

Monument and accessories established. Include brief description of area. _____

*Corner is located in SMALL ASH SWALLO
 APPROX. 290 FEET SOUTH EAST of ROAD in
 USFS Rd.*

*STEEG SIGN POST WEST 3.16 FEET
 SEE CERTIFICATE of Survey - JESSIE LAKE WEST*

Certified corner restoration certificate prepared: Yes _____ No _____

Filed in county records of _____ Date _____ County Document No. _____

Identified on aerial photo No. _____ Which is filed at _____

Index No. V-11
(Alphabetical - Numerical)LAND CORNER RECORD
(RECTANGULAR SURVEYS)

R9-7150-4 (Rev. 6/13/67)

GPO 802-127

T. 148N R. 25W 5TH Mer. N.F. CHIPPEWA County ITASCA State MN
1/4 Corner common to sections 28 and 33

EXISTING SURVEYS

Original Government Survey

Year surveyed 1875 JOHN P. HINCHILWOODOriginal monument SPRUCE POST
(Wood post, stone, pile of stones, pipe, etc.)

Bearing Trees

Species SPRUCE LYNN
Diameter 10" 8"
Bearing N16°W S4°E
Distance 15 LINKS 29 LINKS
9.90 FT 19.14 FT

Subsequent Corner Restoration

Year surveyed 1956 By ITASCA Co. - SAM BENZINGWhere filed or recorded ITASCA Co. SURVEYORS OFFICEMonument 1/2" X 6" IRON PIPE SET BELOW
(Original, concrete post, iron rod, etc.)
SURFACE OF ROAD

Bearing Trees, Reference Objects

Species ELM BASSWOOD
Diameter 8" 5"
Bearing N65E S50°E
Distance 64.10' 63.60'

Original Evidence Found

Year of search 1932 By ITASCA Co. SURVEYORS OFFICEMonument found MENTIONS CORNER BUT NOT WHAT
WAS FOUND

Original Bearing Trees Found

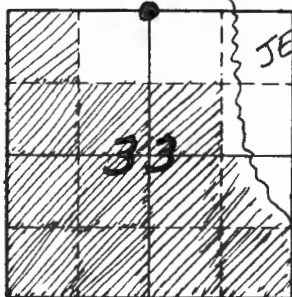
Species NOT MENTIONED
Diameter _____
Bearing _____
Distance _____

Evidence of Subsequent Corner Restoration Found

Year of search 1961 By R.H. McDONALD USES
FOUND 1/2" X 6" IRON PIPE SET IN 1956
REPLACED PIPE WITH 6" X 26" CONCRETE
MONUMENT WITH 3" BRONZE CAP
AND ADDED A NEW BT

Bearing Trees, Reference Objects

WHITE PINE
26"
N53°W
109.5



Sketch

○ Corner ▨ F.S. Land

Relation of Evidence to Record Features Along Section Lines

Section line to sections _____
 Object _____
 Record distance _____
 Measured distance _____

Other Evidence

Describe evidence of use and occupation such as roads, fences, clearings, timber cutting lines, plantations, etc.. Cite source of testimony if any.

MONUMENT IS APPROXIMATE 1/2 OF NORTH, SOUTH AND EAST ROADS.

At time of search:

1. Did you have the record description?

Yes X No _____

2. How was search area located?

Pacing, chaining, photos, maps, etc. TRAVERSE + TIES

3. Mon hours spent in search 2

4. Do you think additional search might recover evidence? Yes _____ No X

5. Signature WCO

Perpetuation Record

Monument and accessories established. Include brief description of area.

ON 10-18-88 K+O SURVEYING FOUND USFS MONUMENT, THAT WAS SET IN 1961 AND THE 2 NEW BT'S WERE ADDED
 A 15" BASSWOOD N54°E, 69.57 FEET
 A 7" ASH S53°W, 49.16 FEET

SEE DOC. NO. AS SHOWN BELOW FOR ADDITIONAL INFORMATION.

Certified corner restoration certificate prepared: Yes X No _____

Filed in county records at ITASCA Date _____ County Document No. _____

Identified on aerial photo No. _____ Which is filed at RECORDERS OFFICE

Index No. V-12,13
(Alphabetical - Numerical)

LAND CORNER RECORD
(RECTANGULAR SURVEYS)

RD-7150-4 (Rev. 6/13/67)
 GPO 802-127

T. 148N R. 25W 5TH Mer. N.F. CHIPPEWA County ITASCA State MN
AMC Corner common to sections 28 and 33

EXISTING SURVEYS

Original Government Survey

Year surveyed 1875 John P. HINDHILWOOD
 Original monument BIRCH POST
(Wood post, stone, pile of stones, pipe, etc.)

Bearing Trees

Species ELM BIRCH
 Diameter 9" 10"
 Bearing S54°W WN40°W
 Distance 16 LKS 14 LKS
10.56 FT 9.24 FT

Subsequent Corner Restoration

Year surveyed 1956 By SAM BENZING
 Where filed or recorded ITASCA Co. SURVEYORS OFFICE
 Monument COUNTY MONUMENT FLUSH WITH
(Original, concrete post, wax rod, etc.)
GROUND

Bearing Trees, Reference Objects

Species ELM ELM
 Diameter 6" 6"
 Bearing N68°W S29°W
 Distance 31.08 27.75

Original Evidence Found

Year of search 1956 By SAM BENZING
 Monument found NOT MENTIONED

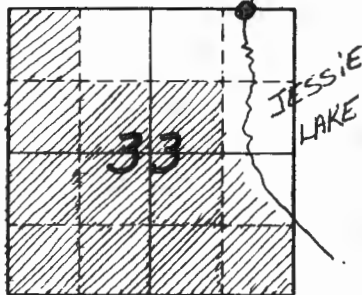
Original Bearing Trees Found

Species NOT MENTIONED
 Diameter _____
 Bearing _____
 Distance _____

Evidence of Subsequent Corner Restoration Found

Year of search 11-3-88 By K&O SURVEYING
FOUND 1 1/2" IRON PIPE AT SHORELINE
(BENT) NO EVIDENCE OF BTS, CAP
GONE FROM MONUMENT.

Bearing Trees, Reference Objects



Sketch

○ Corner ▨ F.S. Land

Relation of Evidence to Record Features Along Section Lines

Section line to sections _____
 Object _____
 Record distance _____
 Measured distance _____

Other Evidence

Describe evidence of use and occupation such as roads, fences, clearings, timber cutting lines, plantations, etc.. Cite source of testimony if any. _____

APPEARS TO BE OCCUPATION LINE OF ADJOINING PROPERTIES ALSO ON EASTERLY EXTENSION OF ROAD FROM WEST

At time of search:

1. Did you have the record description?

Yes No _____

2. How was search area located?

Pacing, chaining, photos, maps, etc. TRAVERSE

3. Man hours spent in search 3

4. Do you think additional search might recover evidence? Yes _____ No

5. Signature WCO

Perpetuation Record

Monument and accessories established. Include brief description of area. _____

SET 2" X 2" GALVANIZED IRON PIPE WITH 3" BRONZE CAP FOR A MC 16.31 WEST OF SOUND PIPE AS SHORELINE IS ERODING AWAY & THE FOLLOWING WITNESSES A 7" ASH (TAG) S 44° E 30.23 FEET. A 6" BALSAM (TAG) S 26° W, 70.21 FEET. A 14" BALSAM (NO TAG) N 18° W, 54.20 FEET. NO PAINT ON TREES OR SIGN POST PLACED AS PER INSTRUCTIONS FROM ROB MAIN USES

Certified corner restoration certificate prepared: Yes No _____

Filed in county records at ITASCA Date _____ County Document No. _____

Identified on aerial photo No. _____ Which is filed at RECORDERS OFFICE

Index No. V-14-15
(Alphabetical - Numerical)

Copy to map-call
Book #1
Page 24

LAND CORNER RECORD
(RECTANGULAR SURVEYS)

R9-7150-4 (Rev. 6/13/67)
GPO 802-127

S.O.

T. 148N R. 25W 5th Mer. N.F. Chippewa County Itasca State Minnesota
MC Corner common to sections 27, 34, and _____

EXISTING SURVEYS

Original Government Survey

Year surveyed _____
Original monument _____
(Wood post, stone, pile of stones, pipe, etc.)

Bearing Trees

Species _____
Diameter _____
Bearing _____
Distance _____

Original Evidence Found

Year of search _____ By _____
Monument found _____

Original Bearing Trees Found

Species _____
Diameter _____
Bearing _____
Distance _____

Subsequent Corner Restoration

Year surveyed 1961 By U.S.F.S.
Where filed or recorded _____
Monument 2" Iron pipe w/ Brass cap
(Original, concrete post, wood post, etc.)

Bearing Trees, Reference Objects

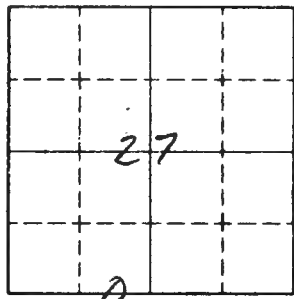
Species Elm Ash
Diameter 2" 6"
Bearing N10W S53E
Distance 14.1' 19.15'

Evidence of Subsequent Corner Restoration Found

Year of search 1981 By R. Olase
Monument in place and in good condition

Bearing Trees, Reference Objects

Elm Ash
8" 7"
N10W S53E
14.1' 19.15'



Sketch

○ Corner F.S. Land

Relation of Evidence to Record Features Along Section Lines

V-14,15

Section line to sections	_____	_____	_____	_____
Object	_____	_____	_____	_____
Record distance	_____	_____	_____	_____
Measured distance	_____	_____	_____	_____

Other Evidence

Describe evidence of use and occupation such as roads, fences, clearings, timber cutting lines, plantations, etc.. Cite source of testimony if any. _____

At time of search:

1. Did you have the record description?

Yes _____ No _____

2. How was search area located?

Pacing, chaining, photos, maps, etc. _____

3. Man hours spent in search _____

4. Do you think additional search might recover evidence? Yes _____ No _____

5. Signature _____

Perpetuation Record

Monument and accessories established. Include brief description of area.

To bring this corner to standard I cut new BT's

<i>Ash</i>	<i>Steel post</i>
<i>4"</i>	<i>8"</i>
<i>N36W</i>	<i>East</i>
<i>7.08'</i>	<i>3.7'</i>
<i>X BT</i>	<i>w/sign</i>
	<i>34-2854-9</i>

5/6/81
Ronald Olson

Certified corner restoration certificate prepared: Yes _____ No _____

Filed in county records at _____ Date _____ County Document No. _____

Identified on aerial photo No. _____ Which is filed at _____

Index No. V-15
(Alphabetical - Numerical)

Copy to move
Book #1
Page #23

LAND CORNER RECORD
(RECTANGULAR SURVEYS)

5.0.
R9-7150-4 (Rev. 6/13/67)
GPO 502-127

T. 148 N R. 25 W Mer. N.F. Chippewa County Itasca State Minnesota
1/4 Corner common to sections 27 & 34

EXISTING SURVEYS

Original Government Survey

Year surveyed _____
Original monument _____
(Wood post, stone, pile of stones, pipe, etc.)

Bearing Trees

Species _____
Diameter _____
Bearing _____
Distance _____

Subsequent Corner Restoration

Year surveyed 1961 By U.S.F.S.
Where filed or recorded _____
Monument 6" Concrete w/ Brass cap.
(Original, concrete post, iron rod, etc.)

Bearing Trees, Reference Objects

Species Ash Maple
Diameter 5" 6"
Bearing N22 1/2 W South
Distance 37.1' 7.5'

Original Evidence Found

Year of search _____ By _____
Monument found _____

Original Bearing Trees Found

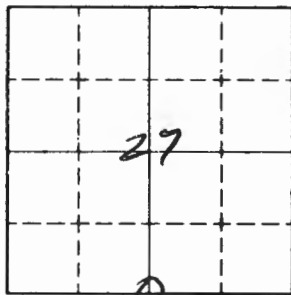
Species _____
Diameter _____
Bearing _____
Distance _____

Evidence of Subsequent Corner Restoration Found

Year of search 1981 By P. C. [unclear]
Monument in place and in good condition

Bearing Trees, Reference Objects

Species Ash Maple
Diameter 6" 5"
Bearing N22 1/2 W South
Distance 37.1' 7.5'



Sketch

○ Corner F.S. Land

Relation of Evidence to Record Features Along Section Lines

V-15

Section line to sections _____
 Object _____
 Record distance _____
 Measured distance _____

Other Evidence

Describe evidence of use and occupation such as roads, fences, clearings, timber cutting lines, plantations, etc.. Cite source of testimony if any. _____

*Fence runs North
 corner sets in corner of private yard.*

At time of search:

1. Did you have the record description?

Yes _____ No _____

2. How was search area located?

Pacing, chaining, photos, maps, etc. _____

3. Man hours spent in search _____

4. Do you think additional search might recover evidence? Yes _____ No _____

5. Signature _____

Perpetuation Record

Monument and accessories established. Include brief description of area. _____

2 set

<i>stoolpost</i>	<i>stoolpost</i>
<i>8</i>	<i>5</i>
<i>West</i>	<i>North</i>
<i>51.9'</i>	<i>4.4'</i>
<i>w/sign</i>	<i>w/sign</i>
<i>54-9</i>	<i>54-2 54-9</i>

*3/6/81
 Howard Olson*

Certified corner restoration certificate prepared: Yes _____ No _____

Filed in county records at _____ Date _____ County Document No. _____

Identified on aerial photo No. _____ Which is filed at _____

Index No. W-9
(Alphabetical - Numerical)

LAND CORNER RECORD
(RECTANGULAR SURVEYS)

RD-7150-4 (Rev. 6/13/67)
GPO 502-127

T. 148 N R. 25 W 5th Mer. N.F. CHIPPEWA County ITASCA State MN
N 4th Corner common to sections _____, _____, 32 and 33

EXISTING SURVEYS

Original Government Survey

Year surveyed 1988 - KFO Surveyors
Original monument USFS MONUMENT
2" X 48" WITH MAGNETIC BASE

Bearing Trees

Species CEDAR SPRUCE CEDAR
Diameter 10" 6" 10"
Bearing N33°W 556°E 566°W
Distance 21.51 14.50 19.94

Subsequent Corner Restoration

Year surveyed _____ By _____
Where filed or recorded _____
Monument _____
(Original, concrete post, iron rod, etc.)

Bearing Trees, Reference Objects

Species _____
Diameter _____
Bearing _____
Distance _____

Original Evidence Found

Year of search _____ By _____
Monument found _____

Original Bearing Trees Found

Species _____
Diameter _____
Bearing _____
Distance _____

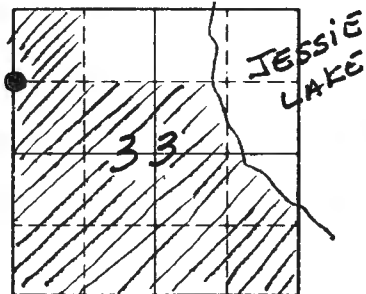
Evidence of Subsequent Corner Restoration Found

Year of search _____ By _____

Bearing Trees, Reference Objects

Species _____
Diameter _____
Bearing _____
Distance _____

Relation of Evidence to Record Features Along Section Lines



Sketch

○ Corner ▨ F.S. Land

Section line to sections _____
 Object _____
 Record distance _____
 Measured distance _____

Other Evidence

Describe evidence of use and occupation such as roads, fences, clearings, timber cutting lines, plantations, etc.. Cite source of testimony if any. _____

At time of search:

1. Did you have the record description?

Yes _____ No _____

2. How was search area located?

Pacing, chaining, photos, maps, etc. _____

3. Man hours spent in search _____

4. Do you think additional search might recover evidence? Yes _____ No _____

5. Signature _____

Perpetuation Record

Monument and accessories established. Include brief description of area. _____

*CORNER IS LOCATED IN CEDAR SWAMP
 APPROX 150 FEET SOUTH OF USFS ROAD
 No. 3230
 STEEL SIGN POST North 2.8 FEET*

SEE CERTIFICATE OF SURVEY - JESSIE LAKE WEST

Certified corner restoration certificate prepared: Yes _____ No _____

Filed in county records at _____ Date _____ County Document No. _____

Identified on aerial photo No. _____ Which is filed at _____

Index No. W-10
(Alphabetical - Numerical)

LAND CORNER RECORD
(RECTANGULAR SURVEYS)

R9-7160-4 (Rev. 6/13/67)
GPO 802-127

T. 148 N R. 25 W 5th Mer. N.F. CHIPPENAW County ITASCA State MN
NW 1/4 Corner common to sections 23 and _____

EXISTING SURVEYS

Original Government Survey

Year surveyed 1988 - KSD Surveyors
Original monument USFS MONUMENT
2" X 48" WITH MAGNETIC BASE
(Wood post, glass, site of stone, pipe, etc.)
Bearing Trees
Species J. PINE ASPEN N. PINE
Diameter 8" 8" 7"
Bearing N19°E N72°E S72°W
Distance 34.99 18.47 14.07

Original Evidence Found

Year of search _____ By _____
Monument found _____

Original Bearing Trees Found

Species _____
Diameter _____
Bearing _____
Distance _____

Subsequent Corner Restoration

Year surveyed _____ By _____
Where filed or recorded _____
Monument _____
(Original, concrete post, iron rod, etc.)


Evidence of Subsequent Corner Restoration Found

Year of search _____ By _____

Bearing Trees, Reference Objects

Species _____
Diameter _____
Bearing _____
Distance _____

Bearing Trees, Reference Objects



Sketch

○ Corner ▨ F.S. Land

Relation of Evidence to Record Features Along Section Lines

Section line to sections _____
 Object _____
 Record distance _____
 Measured distance _____

Other Evidence

Describe evidence of use and occupation such as roads, fences, clearings, timber cutting lines, plantations, etc.. Cite source of testimony if any. _____

At time of search:

1. Did you have the record description?

Yes _____ No _____

2. How was search area located?

Pacing, chaining, photos, maps,
 etc. _____

3. Man hours spent in search _____

4. Do you think additional search might

recover evidence? Yes _____ No _____

5. Signature _____

Perpetuation Record

Monument and accessories established. Include brief description of area. _____

*Corner is approx. 10 feet north of north
 edge of USFS Rd. No. 3230*

STEEL SIGN POST North 3.34 feet

SEE CERTIFICATE OF SURVEY - JESSIE LAKE WEST

Certified corner restoration certificate prepared: Yes _____ No _____

Filed in county records at _____ Date _____ County Document No. _____

Identified on aerial photo No. _____ Which is filed at _____

Index No. W-11
(Alphabetical - Numerical)

LAND CORNER RECORD
(RECTANGULAR SURVEYS)

R9-7150-4 (Rev. 6/13/67)
 GPO 802-127

T. 148 N R. 25 W Sth Mer. N.F. CHIPPEWA County ITASCA State MN.
 Corner common to sections 33 and _____

EXISTING SURVEYS

Original Government Survey

Year surveyed 1988 - KEO Surveys
 Original monument USFS MONUMENT
(Wood post, stone, pile of stones, pipe, etc.)
2" X 24" WITH MAGNETIC IN HOLE

Bearing Trees

Species	<u>ASPEN</u>	<u>BALSAM</u>	<u>BALSAM</u>	<u>BALSAM</u>
Diameter	<u>6"</u>	<u>6"</u>	<u>7"</u>	<u>6"</u>
Bearing	<u>N68W</u>	<u>N69E</u>	<u>S71E</u>	<u>S50W</u>
Distance	<u>66.90</u>	<u>48.82</u>	<u>81.60</u>	<u>84.27</u>
				<u>SLOPE</u>

Subsequent Corner Restoration

Year surveyed _____ By _____
 Where filed or recorded _____
 Monument _____
(Original, concrete post, iron rod, etc.)

Bearing Trees, Reference Objects

Species	_____
Diameter	_____
Bearing	_____
Distance	_____

Original Evidence Found

Year of search _____ By _____
 Monument found _____

Original Bearing Trees Found

Species	_____
Diameter	_____
Bearing	_____
Distance	_____

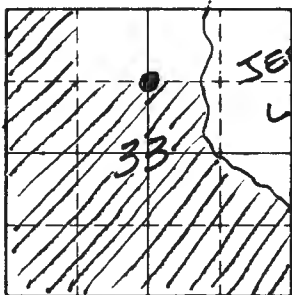
Evidence of Subsequent Corner Restoration Found

Year of search _____ By _____

Bearing Trees, Reference Objects

Species	_____
Diameter	_____
Bearing	_____
Distance	_____

Relation of Evidence to Record Features Along Section Lines



Sketch

○ Corner ▨ F.S. Land

Section line to sections _____
 Object _____
 Record distance _____
 Measured distance _____

Other Evidence

Describe evidence of use and occupation such as roads, fences, clearings, timber cutting lines, plantations, etc.. Cite source of testimony if any. _____

At time of search:

1. Did you have the record description?

Yes _____ No _____

2. How was search area located?

Pacing, chaining, photos, maps, etc. _____

3. Man hours spent in search _____

4. Do you think additional search might recover evidence? Yes _____ No _____

5. Signature _____

Perpetuation Record

Monument and accessories established. Include brief description of area. _____

*Corner is approx 10 feet north of E-E
 Co. Rd. 135 and USFS Rd No. 3234*

No sign post

SEE CERTIFICATE of Survey - JESSIE LAKE WEST

Certified corner restoration certificate prepared: Yes _____ No _____

Filed in county records at _____ Date _____ County Document No. _____

Identified on aerial photo No. _____ Which is filed at _____

Index No. W-12
(Alphabetical - Numerical)

LAND CORNER RECORD
(RECTANGULAR SURVEYS)

RD-7150-4 (Rev. 6/13/67)
 GPO 802-127

T. 148N R. 25W 5th Mer. N.F. CHIPPewa County ITASCA State MN
NE 1/4 Corner common to sections 33 and _____

EXISTING SURVEYS

Original Government Survey

Year surveyed 1988 - K&O Surveyors
 Original monument USFS MONUMENT
(Wood post, stone, pile of stones, pipe, etc.)
2" X 48" WITH MAGNETIC BASE

Bearing Trees

Species	<u>MADR</u>	<u>BALSAM</u>	<u>BALSAM</u>
Diameter	<u>6"</u>	<u>7"</u>	<u>7"</u>
Bearing	<u>N13°W</u>	<u>N75°W</u>	<u>S61°W</u>
Distance	<u>45.00</u>	<u>24.38</u>	<u>37.40</u>

Original Evidence Found

Year of search _____ By _____
 Monument found _____

Original Bearing Trees Found

Species	_____	_____	_____
Diameter	_____	_____	_____
Bearing	_____	_____	_____
Distance	_____	_____	_____

Subsequent Corner Restoration

Year surveyed _____ By _____
 Where filed or recorded _____
 Monument _____
(Original, concrete post, wax red, etc.)

Evidence of Subsequent Corner Restoration Found


Year of search _____ By _____

Bearing Trees, Reference Objects

Species	_____	_____	_____
Diameter	_____	_____	_____
Bearing	_____	_____	_____
Distance	_____	_____	_____

Bearing Trees, Reference Objects

Species	_____	_____	_____
Diameter	_____	_____	_____
Bearing	_____	_____	_____
Distance	_____	_____	_____



Sketch

○ Corner ▨ F.S. Land

Relation of Evidence to Record Features Along Section Lines

Section line to sections _____
 Object _____
 Record distance _____
 Measured distance _____

Other Evidence

Describe evidence of use and occupation such as roads, fences, clearings, timber cutting lines, plantations, etc.. Cite source of testimony if any. _____

At time of search:

1. Did you have the record description?

Yes _____ No _____

2. How was search area located?

Pacing, chaining, photos, maps,
 etc. _____

3. Man hours spent in search _____

4. Do you think additional search might
 recover evidence? Yes _____ No _____

5. Signature _____

Perpetuation Record

Monument and accessories established. Include brief description of area.

*CORNER IS APPROX 35 FEET NORTH AND 150 FEET
 WEST OF T INTERSECTION CO. RD. 135 AND
 PRIVATE RD TO SOUTH
 SIGN POST SOUTH 3.75 FEET*

SEE CERTIFICATE OF SURVEY - JESSIE LAKE WEST

Certified corner restoration certificate prepared: Yes _____ No _____

Filed in county records at _____ Date _____ County Document No. _____

Identified on aerial photo No. _____ Which is filed at _____

T. 148 R. 25-26 5th Mer. N.F. Chippewa County Itasca State Minnesota
Quarter Corner common to sections 36, 31 and _____

EXISTING SURVEYS

Original Government Survey

Year surveyed _____
 Original monument _____
(Wood post, stone, pile of stones, pipe, etc.)

Bearing Trees

Species _____
 Diameter _____
 Bearing _____
 Distance _____

Subsequent Corner Restoration

Year surveyed _____ By _____
 Where filed or recorded _____
 Monument _____
(Original, concrete post, iron rod, etc.)

Bearing Trees, Reference Objects

Species _____
 Diameter _____
 Bearing _____
 Distance _____

Original Evidence Found

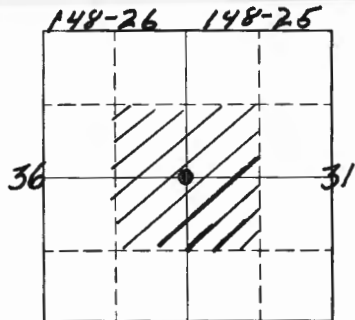
Year of search _____ By _____
 Monument found _____

Original Bearing Trees Found

Species _____
 Diameter _____
 Bearing _____
 Distance _____

Evidence of Subsequent Corner Restoration Found

Year of search _____ By _____
See Corner Affidavit



Sketch

○ Corner ▨ F.S. Land

Relation of Evidence to Record Features Along Section Lines

Section line to sections _____
 Object _____
 Record distance _____
 Measured distance _____

Other Evidence

Describe evidence of use and occupation such as roads, fences, clearings, timber cutting lines, plantations, etc.. Cite source of testimony if any. _____

At time of search:

1. Did you have the record description?

Yes _____ No _____

2. How was search area located?

Pacing, chaining, photos, maps,
 etc. _____

3. Man hours spent in search _____

4. Do you think additional search might
 recover evidence? Yes _____ No _____

5. Signature _____

Perpetuation Record

Monument and accessories established. Include brief description of area. Set a
2" inside dia 5' long galvanized wrought iron
pipe Filled w/ concrete & Capped w/a 3" tablet stamped

T148N

B. Spruce	Tamarack	Tamarack	R26W 1/4 R25W
6"	5"	7"	4
N73 1/2° W	N39° E	S41 1/2° W	S36 S31
42.3'	43.4'	11.5'	1961

R.L.S. NO. 3628

Certified corner restoration certificate prepared: Yes No _____

Filed in county records at Itasca Date 1961 County Document No. _____

Identified on aerial photo No. _____ Which is filed at _____

LAND CORNER RECORD

5680-2

1. T 118 R 25 No. X1 Cor. 1/4 Mer. W 5th State Minn (Rectangular) N. E. Chippewa Dist. Marcell

2. Corner Status

3. Original Description _____ Vol. _____ Page _____ Where Recorded _____

4. Description of Corners:
 1/4 cor. BT Sec. 31. B. Spruce 7" dia. S-75°E, 57 lks. from scribed cedar post in fair condition. Metal poster on Tam. tree west side from which cor. bears N85° W, 20 lks.

5. Investigation Notes:
 No ref. of this cor. in orig field notes

7. Photo Identification
 Photo No. _____
 Ident. By: _____

8. Plane Coordinate Position Data
 State _____ Zone _____
 X _____
 Y _____
 Estab. By _____
 Field Book No. _____
 Where Filed _____

9. Evaluation
 Authentic _____
 Needs Verif. Monument _____
 Re-estab. _____ Survey _____
 Land Status _____

6. Signed Virgil W. Smith Title C.D.A. Date 2-24-67 6-6-56

PERPETUATION RECORD

10. Monument :

11. Accessories

Field Book _____ Page _____

12. Set By _____ Title _____

License _____ Agency _____ Date _____

13. Recorded By _____ (Agency) _____ Volume _____ Page _____

(Date) _____ (City) _____ (County) _____ (State) _____

14. Remarks:

Index No. X-9
(Alphabetical - Numerical)

LAND CORNER RECORD
(RECTANGULAR SURVEYS)

RD-7150-4 (Rev. 6/13/67)
 GPO 802-127

T. 148 N R. 25W 5TH Mer. N.F. CHIPPEWA County ITASCA State MN
1/4 Corner common to sections 32 and 33

EXISTING SURVEYS

Original Government Survey

Year surveyed 1875 JOHN P. HITCHKOCK
 Original monument ASPEN POST
(Wood post, stone, pile of stones, pipe, etc.)

Bearing Trees

Species	<u>ASPEN</u>	<u>ASPEN</u>	
Diameter	<u>8"</u>	<u>14"</u>	
Bearing	<u>S56°E</u>	<u>N74°W</u>	
Distance	<u>34 LINKS</u>	<u>32 LINKS</u>	
	<u>22.44 FT</u>	<u>21.12 FT</u>	

Original Evidence Found

Year of search 1956 By ITASCA COUNTY
 Monument found NOT MENTIONED - old PINE
STUMP NE FACES OLD POST

Original Bearing Trees Found

Species	<u>NOT MENTIONED</u>	
Diameter		
Bearing		
Distance		

Subsequent Corner Restoration

Year surveyed 1956 CIRCA By ITASCA COUNTY SURVEYOR
 Where filed or recorded SURVEYORS OFFICE
 Monument COUNTY MONUMENT
(Original, concrete abut, iron rod, etc.)

Evidence of Subsequent Corner Restoration Found

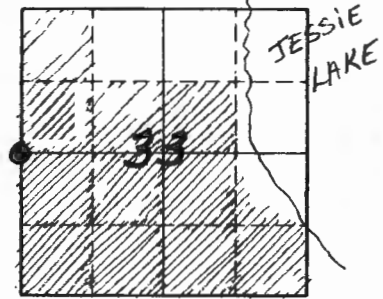
Year of search 5-9-1961 By R.H. McDONALD USFS
FOUND SQUARED CEDAR POST LAYING
DOWN.

Bearing Trees, Reference Objects

Species	<u>PINE STUMP</u>	<u>MAPLE</u>	<u>MAPLE</u>
Diameter	<u>—</u>	<u>6"</u>	<u>3"</u>
Bearing	<u>NE</u>	<u>S5°W</u>	<u>N4°E</u>
Distance	<u>—</u>	<u>27.70</u>	<u>14.68</u>

Bearing Trees, Reference Objects

Species	<u>PINE STUMP</u>	<u>ASPEN (down)</u>	
Diameter	<u>24"</u>	<u>—</u>	
Bearing	<u>N38°E</u>	<u>S62°W</u>	
Distance	<u>15.6</u>	<u>26.2</u>	



Sketch

○ Corner ▨ F.S. Land

Relation of Evidence to Record Features Along Section Lines

Section line to sections	_____	_____	_____	_____
Object	_____	_____	_____	_____
Record distance	_____	_____	_____	_____
Measured distance	_____	_____	_____	_____

Other Evidence

Describe evidence of use and occupation such as roads, fences, clearings, timber cutting lines, plantations, etc.. Cite source of testimony if any. FOUND COUNTY MONUMENT (BENT BADLY) ON SOUTH END N-S WINDROW OF 20YR OLD ± PINE PLANTATION TO NORTH - THIS POSITION IS ON NORTH EDGE OF 4'-8' TALL PINE PLANTATION TO SOUTH

At time of search:

1. Did you have the record description?
Yes X No _____

2. How was search area located?

Pacing, chaining, photos, maps, etc. TRAVERSE

3. Man hours spent in search 4

4. Do you think additional search might recover evidence? Yes _____ No X

5. Signature WCO

Perpetuation Record

Monument and accessories established. Include brief description of area. ON 12-5-88 K+O SURVEYORS SET 2" X 48" GALVANIZED IRON PIPE FOR CORNER AND NEW REFERENCES A 8" ASPEN N 64° W, 39.34 FEET. A 8" N. PINE N 10° W, 48.64 FEET. A 6" N. PINE N 80° E, 51.69 FEET. AN 8' LONG STEEL SIGN POST SOUTH 2.85 FEET

SEE DOC. NO. AS SHOWN BELOW FOR ADDITIONAL INFO.

Certified corner restoration certificate prepared: Yes X No _____

Filed in county records at ITASCA Date _____ County Document No. _____

Identified on aerial photo No. _____ Which is filed at RECORDERS OFFICE

Index No. X-12
(Alphabetical - Numerical)

LAND CORNER RECORD
(RECTANGULAR SURVEYS)

R9-7150-4 (Rev. 6/13/67)
GPO 802-127

T. 148N R. 25W 5th Mer. N.F. CHIPPewa County ITASCA State MN.
CE 1/16 Corner common to sections 3,3 and _____

EXISTING SURVEYS

Original Government Survey

Year surveyed 1988 K&O Surveyors
Original monument USFS MONUMENT
(Wood post, stake, pile of stones, pipe, etc.)
2" X 48" WITH MAGNETIC BASE
Bearing Trees
Species MAPLE MAPLE MAPLE
Diameter 7" 6" 6"
Bearing N43°W N74°E S60°W
Distance 35.01 33.31 8.65

Subsequent Corner Restoration

Year surveyed _____ By _____
Where filed or recorded _____
Monument _____
(Original, concrete post, iron rod, etc.)

Bearing Trees, Reference Objects

Species _____
Diameter _____
Bearing _____
Distance _____

Original Evidence Found

Year of search _____ By _____
Monument found _____

Original Bearing Trees Found

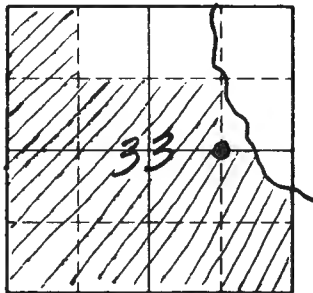
Species _____
Diameter _____
Bearing _____
Distance _____

Evidence of Subsequent Corner Restoration Found

Year of search _____ By _____

Bearing Trees, Reference Objects

Species _____
Diameter _____
Bearing _____
Distance _____



Sketch

○ Corner ▨ F.S. Land

Relation of Evidence to Record Features Along Section Lines

Section line to sections _____
 Object _____
 Record distance _____
 Measured distance _____

Other Evidence

Describe evidence of use and occupation such as roads, fences, clearings, timber cutting lines, plantations, etc.. Cite source of testimony if any. _____

At time of search:

1. Did you have the record description?

Yes _____ No _____

2. How was search area located?

Pacing, chaining, photos, maps,
 etc. _____

3. Man hours spent in search _____

4. Do you think additional search might
 recover evidence? Yes _____ No _____

5. Signature _____

Perpetuation Record

Monument and accessories established. Include brief description of area.

*Corner is approx 150 feet west of trail
 and 50 feet north of north edge of
 Pine plantation.
 Sign post south 3.80 feet*

SEE CERTIFICATE of Survey - JESSIE LAKE WEST

Certified corner restoration certificate prepared: Yes _____ No _____

Filed in county records at _____ Date _____ County Document No. _____

Identified on aerial photo No. _____ Which is filed at _____

Index No. X 12, 13
(Alphabetical - Numerical)

LAND CORNER RECORD
(RECTANGULAR SURVEYS)

RP-7150-4 (Rev. 6/13/67)
GPO 802-127

T. 148 N R. 25 W 5TH Mer. N.F. CHIPPewa County ITASCA State MN
SMC Corner ~~common~~ to sections 23 and _____

EXISTING SURVEYS

Original Government Survey

Year surveyed 1988 - K & O Surveyors
Original monument USFS MONUMENT
(Wood post, stone, pile of stones, pipe, etc.)
2" x 48" with MAGNETIC BASE

Bearing Trees

Species MADE ASH
Diameter 2" 10"
Bearing N64°W S06°W
Distance 28.34 67.75

Subsequent Corner Restoration

Year surveyed _____ By _____
Where filed or recorded _____
Monument _____
(Original, concrete post, iron rod, etc.)

Bearing Trees, Reference Objects

Species _____
Diameter _____
Bearing _____
Distance _____

Original Evidence Found

Year of search _____ By _____
Monument found _____

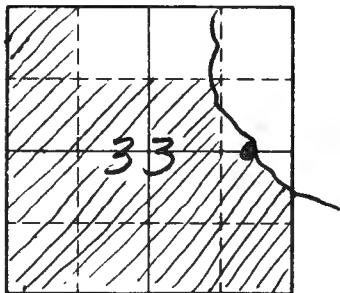
Original Bearing Trees Found

Species _____
Diameter _____
Bearing _____
Distance _____

Evidence of Subsequent Corner Restoration Found

Year of search _____ By _____

Bearing Trees, Reference Objects



Sketch

○ Corner ▨ F.S. Land

Relation of Evidence to Record Features Along Section Lines

Section line to sections _____
 Object _____
 Record distance _____
 Measured distance _____

Other Evidence

Describe evidence of use and occupation such as roads, fences, clearings, timber cutting lines, plantations, etc.. Cite source of testimony if any. _____

HOUSE AND GARAGE ENCRONCH ONTO USFS LANDS

At time of search:

1. Did you have the record description?

Yes _____ No _____

2. How was search area located?

Pacing, chaining, photos, maps, etc. _____

3. Man hours spent in search _____

4. Do you think additional search might recover evidence? Yes _____ No _____

5. Signature _____

Perpetuation Record

Monument and accessories established. Include brief description of area. _____

*CORNER IS ON OCCUPATION LINE BETWEEN 2 PRIVATE LAND OWNERS APPROX 20' WEST OF LAKE SHORE.
 BTS ARE NOT PAINTED AND NO SIGN POST PLACED.*

SEE CERTIFICATE of SURVEY - JESSIE LAKE WEST

Certified corner restoration certificate prepared: Yes _____ No _____

Filed in county records of _____ Date _____ County Document No. _____

Identified on aerial photo No. _____ Which is filed at _____

T. 148 N R. 25 W 5TH Mer. N.F. CHIPPEWA County ITASCA State MN
MC Corner common to sections 33 and 34

EXISTING SURVEYS

Original Government Survey

Year surveyed 1875 By JEAN F. HINCHELWOOD
 Original monument POST
(Wood post, stone, pile of stones, pipe, etc.)

Bearing Trees

Species _____
 Diameter _____
 Bearing _____
 Distance _____

Subsequent Corner Restoration

Year surveyed 1967 By EARL PELQUIN
 Where filed or recorded ITASCA Co. SURVEY OFFICE
 Monument REPLACE IRON WITH COUNTY
(Original, concrete post, iron rod, etc.)
MONUMENT

Bearing Trees, Reference Objects

Species ASH ASH
 Diameter 10" 3"
 Bearing EAST N60°W
 Distance 8.97 FT 8.38 FT

Original Evidence Found

Year of search 1926 By L.W. JOHNSON
 Monument found STATES he SET IRON 22
FEET SOUTH OF TRUE LOCATION

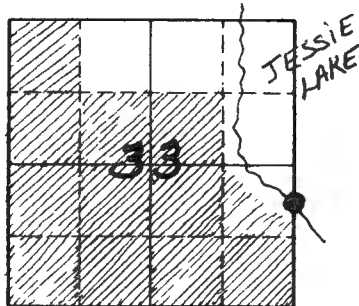
Original Bearing Trees Found

Species NOT MENTIONED
 Diameter _____
 Bearing _____
 Distance _____

Evidence of Subsequent Corner Restoration Found

Year of search 1988 By KOVANEN + OSUFEN INC.
FOUND COUNTY MONUMENT UNDER FALLEN
TREE AND THE 1967 BTS -
NOW DEAD AND LEANING TOWARDS LAKE

Bearing Trees, Reference Objects



Sketch

○ Corner ▨ F.S. Land

Relation of Evidence to Record Features Along Section Lines

Section line to sections _____
 Object _____
 Record distance _____
 Measured distance _____

Other Evidence

Describe evidence of use and occupation such as roads, fences, clearings, timber cutting lines, plantations, etc.. Cite source of testimony if any. _____

At time of search:

1. Did you have the record description?

Yes X No _____

2. How was search area located?

Pacing, chaining, photos, maps,

etc. CHAINING &

COUNTY TIES

3. Man hours spent in search 3

4. Do you think additional search might

recover evidence? Yes _____ No X

5. Signature WCO

Perpetuation Record

Monument and accessories established. Include brief description of area. _____

REMOVE TREE FROM MONUMENT AND SCRIBE 3 NEW

BT'S - ADD 8' STEEL SIGN POST WEST, 2.35 FEET

NEW BT'S

MAPLE 7" S57°E, 35.66 FEET

BIRCH 7" S28°E, 7.26 FEET

BIRCH 8" N10°W, 12.30 FEET

Certified corner restoration certificate prepared: Yes _____ No _____

Yes X No _____

Filed in county records at ITASCA Date _____

County Document No. _____

Identified on aerial photo No. _____

Which is filed at RECORDERS OFFICE

Index No. Z-1
(Alphabetical - Numerical)

LAND CORNER RECORD
(RECTANGULAR SURVEYS)

RS-5680-11 (5/12/81)

T. ~~103~~-148 R. 25-26 5th Mer. N.F. Chippewa County Wasca State Minnesota
Section X Corner common to sections 1, 6, 31 and 36

EXISTING SURVEYS

Original Government Survey

Year surveyed _____
Original monument _____
(Wood post, stone, pile of stones, pipe, etc.)

Bearing Trees

Species _____
Diameter _____
Bearing _____
Distance _____

Subsequent Corner Restoration

Year surveyed _____ By _____
Where filed or recorded _____
Monument _____
(Original, concrete post, iron rod, etc.)

Bearing Trees, Reference Objects

Species _____
Diameter _____
Bearing _____
Distance _____

Original Evidence Found

Year of search _____ By _____
Monument found _____

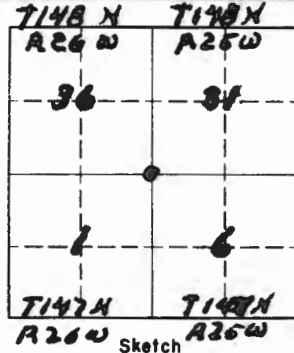
Original Bearing Trees Found

Species _____
Diameter _____
Bearing _____
Distance _____

Evidence of Subsequent Corner Restoration Found

Year of search _____ By _____

See Corner Affidavit



○ Corner ▨ F.S. Land

Relation of Evidence to Record Features Along Section Lines

Section line to sections _____
 Object _____
 Record distance _____
 Measured distance _____

Other Evidence

Describe evidence of use and occupation such as roads, fences, clearings, timber cutting lines, plantations, etc.. Cite source of testimony if any. _____

At time of search:

1. Did you have the record description?

Yes _____ No _____

2. How was search area located?

Pacing, chaining, photos, maps, etc. _____

3. Man hours spent in search _____

4. Do you think additional search might recover evidence? Yes _____ No _____

5. Signature _____

Perpetuation Record

Monument and accessories established. Include brief description of area. *Set a 2" inside diameter, 5' long gal. wrought iron pipe fitted w/ concrete and capped w/ a 3" dia bronze tablet stamped*

<i>Cedar</i>	<i>Ash</i>	<i>Cedar</i>	<i>T147 N</i>	<i>T148 N</i>
<i>8"</i>	<i>5"</i>	<i>6"</i>	<i>R26 W</i>	<i>R26 W</i>
<i>N75 1/2° W</i>	<i>S30° E</i>	<i>N71° E</i>	<i>1-6-31-36</i>	
<i>64.3'</i>	<i>13.5'</i>	<i>62.0'</i>	<i>1958</i>	<i>RLS 3628</i>

Certified corner restoration certificate prepared: Yes No _____

Filed in county records at *1/15/58* Date *1958* County Document No. _____

Identified on aerial photo No. _____ Which is filed at _____

Index No. Z-9
(Alphabetical - Numerical)

LAND CORNER RECORD
(RECTANGULAR SURVEYS)

RD-7150-4 (Rev. 6/13/67)
 GPO 802-127

T. 148N R. 25W 5TH Mer. N.F. Chippewa County ITASCA State MN
SECTION Corner common to sections 4, 5, 32 and 33

EXISTING SURVEYS

Original Government Survey

Year surveyed 1873 P.H. Conger
 Original monument POST
(Wood post, stone, pile of stones, pipe, etc.)

Bearing Trees

Species SPRUCE TAMARACK
 Diameter 6" 6"
 Bearing N 61° W S 30° W
 Distance 6 LINKS 14 LINKS
3.96 FT 9.24 FT

Subsequent Corner Restoration

Year surveyed 9-15-1961 By R.H. McDONALD, USFS
 Where filed or recorded USFS, & ITASCA COUNTY
 Monument 2" X 5' GALVANIZED IRON PIPE
(Original, concrete post, iron rod, etc.)
WITH 3" BRONZE CAP

Bearing Trees, Reference Objects

Species BLK SPRUCE BLK SPRUCE W. SPRUCE BALSAM
 Diameter 9" 6" 3" 8"
 Bearing S 80° W N 56° W S 16° E N 40° E
 Distance 74.15 FT 46.5' 28.25' 17.95'

Original Evidence Found

Year of search 1932 By P.C. WARNER
 Monument found MENTIONS CORNER AND ADDS
THE FOLLOWING NEW WITNESSES

Original Bearing Trees Found

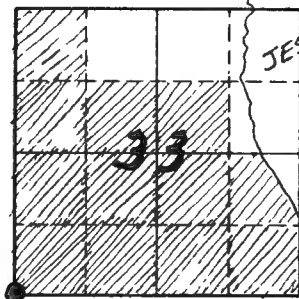
Species BIRCH POPLAR
 Diameter 12" 10"
 Bearing N 17° W N 85° E
 Distance 23.5 FT 8.7 FT

Evidence of Subsequent Corner Restoration Found

Year of search 10-18-1988 By K+O SURVEYORS
FOUND USFS MONUMENT IN GOOD
CONDITION AND THE FOLLOWING 1961
BTS.

Bearing Trees, Reference Objects

SPRUCE SPRUCE
 Diameter 7" 8"
 Bearing S 16° E N 65° W
 Distance 28.25' 46.5 FT
28.15 T.MAIL 45.94 T.MAIL



Sketch

○ Corner ▨ F.S. Land

Relation of Evidence to Record Features Along Section Lines

Section line to sections _____
 Object _____
 Record distance _____
 Measured distance _____

Other Evidence

Describe evidence of use and occupation such as roads, fences, clearings, timber cutting lines, plantations, etc.. Cite source of testimony if any. _____

NO OCCUPATION LINES IN AREA.

At time of search:

1. Did you have the record description?

Yes X No _____

2. How was search area located?

Pacing, chaining, photos, maps, etc. TRAVERSE

3. Man hours spent in search 6

4. Do you think additional search might recover evidence? Yes _____ No Y

5. Signature WCO

Perpetuation Record

Monument and accessories established. Include brief description of area. 12-1988

LEFT MONUMENT AS FOUND - ADDED 2 NEW BT'S

BALSAM 6" N 9° E, 8.25 FEET TO NAIL

BALSAM 7" S 46° W, 26.55 FEET TO NAIL

ALL BT'S ARE PAINTED WITH 54-3 BT SIGNS

ON TREES. A 8' LONG STEEL SIGN POST WITH 54-9

SIGN ATTACHED IS EAST 3.0 FEET.

K&O SURVEYORS

Certified corner restoration certificate prepared: Yes X No _____

Filed in county records at ITASCA Date _____ County Document No. _____

Identified on aerial photo No. _____ Which is filed at RECORDERS

Index No. Z-11
(Alphabetical - Numerical)

LAND CORNER RECORD
(RECTANGULAR SURVEYS)

R9-7150-4 (Rev. 6/13/67)
GPO 802-127

T. 148N R. 25W 1/4 5TH Mer. N.F. CHIPPEWA County ITASCA State MN
Corner common to sections 4 and 33

EXISTING SURVEYS

Original Government Survey

Year surveyed 1873 P.H. CONGER
Original monument POST
(Wood post, stone, pile of stones, pipe, etc.)

Bearing Trees

Species N. PINE N. PINE
Diameter 6" 7"
Bearing N85°W S83°W
Distance 12 LINKS 19 LINKS
6.60TT 12.54FT

Subsequent Corner Restoration

Year surveyed 1932 By P.C. WARNER
Where filed or recorded ITASCA COUNTY SURVEY OFFICE
Monument 7" X 24" IRON PIPE
(Original, concrete post, iron rod, etc.)

Bearing Trees, Reference Objects

Species N. PINE N. PINE
Diameter 15" 10"
Bearing N78°W S19°W
Distance 82.1 80.1

Original Evidence Found

Year of search 1932 By P.C. WARNER
Monument found NOT MENTIONED

Original Bearing Trees Found

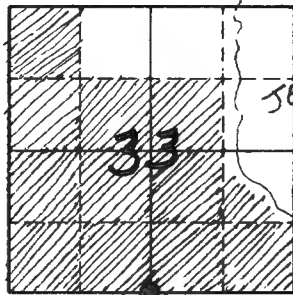
Species NOT MENTIONED
Diameter _____
Bearing _____
Distance _____

Evidence of Subsequent Corner Restoration Found

Year of search 1961 By R.H. McDONALD USES
FOUND 1932 IRON PIPE BY P.C. WARNER
AND THE BT'S - ADDED 2 NEW BT'S, ALSO
REPLACED FOUND IRON WITH 6" X 5"
CONCRETE MONUMENT.

Bearing Trees, Reference Objects

J. PINE J. PINE
Diameter 10" 10"
Bearing N30°W S26 1/2°W
Distance 12.25 17.5



Sketch

○ Corner ▨ F.S. Land

Relation of Evidence to Record Features Along Section Lines

Section line to sections _____
 Object _____
 Record distance _____
 Measured distance _____

Other Evidence

Describe evidence of use and occupation such as roads, fences, clearings, timber cutting lines, plantations, etc.. Cite source of testimony if any. P.I. of COUNTY ROAD
APPROXIMATELY

At time of search:

1. Did you have the record description?

Yes X No _____

2. How was search area located?

Pacing, chaining, photos, maps,
 etc. TIES FROM USFS

3. Man hours spent in search 2

4. Do you think additional search might recover evidence? Yes _____ No X

5. Signature WCO

Perpetuation Record

Monument and accessories established. Include brief description of area. 10-18-88
LEFT MONUMENT AS FOUND, ADDED NAILS + TAGS TO
1961 BTS AND 1 NEW BT, ALSO SET 8' STEEL SIGN
POST WITH 54-9 SIGN ATTACHED - EAST 2.77 FEET

SEE DOC. NO AS SHOWN BELOW FOR ADDITIONAL
INFORMATION.
K+C SURVEYORS

Certified corner restoration certificate prepared: Yes X No _____

Filed in county records at ITASCA Date _____ County Document No. _____

Identified on aerial photo No. _____ Which is filed at RECORDERS OFFICE

Index No. 2-13
(Alphabetical - Numerical)

LAND CORNER RECORD
(RECTANGULAR SURVEYS)

RD-7150-4 (Rev. 6/13/67)
 GPO 802-127

T. 148N R. 25W 5TH Mer. N.F. CHIPPEWA County ITASCA State MN
SECTION Corner common to sections 3, 4, 33 and 34

EXISTING SURVEYS

Original Government Survey

Year surveyed 1872 - F.H. JOHNSON
 Original monument POST
(Wood post, stone, pile of stones, pipe, etc.)

Bearing Trees

Species	POPLAR	POPLAR	BIRCH	POPLAR
Diameter	5"	6"	4"	5"
Bearing	S 75° E	N 50° E	N 45° W	S 43° W
Distance	20 LINKS	32 LINKS	49 LINKS	37 LINKS
	13.2 FEET	21.12 FEET	32.24 FEET	24.42 FEET

Subsequent Corner Restoration

Year surveyed 1932 By P.L. LARVER
 Where filed or recorded ITASCA COUNTY SURVEY OFFICE
 Monument 1" X 12" IRON PIPE
(Original, concrete post, iron rod, etc.)

Bearing Trees, Reference Objects

Species	GOVT POPLAR	GRUB OAK	N. PINE
Diameter	15"	3"	8"
Bearing	N 50° E	N 20° W	S 85° W
Distance	21.1 FT	21.1 FT	109.4 FT

Original Evidence Found

Year of search 1926 By L.W. JOHNSON
 Monument found NOTES INDICATE GOVT CORNER IN PLACE, NO MENTION OF REFERENCES

Original Bearing Trees Found

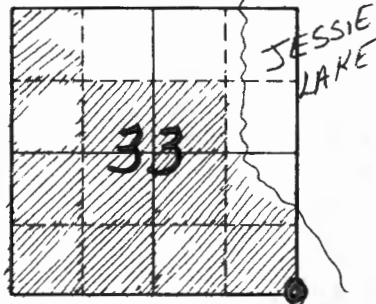
Species			
Diameter			
Bearing			
Distance			

Evidence of Subsequent Corner Restoration Found

Year of search 1961 By R.H. McDONALD USES
FOUND 1932 IRON PIPE AND 1932 GRUB OAK WITNESS - REPLACED FOUND IRON WITH 6" X 5' LONG CONCRETE MONUMENT

Bearing Trees, Reference Objects

Species	OAK	OAK IN CLUMP	OAK IN CLUMP	MAPLE
Diameter	5"	9"	7"	4"
Bearing	S 68 1/2° W	N 14° W	S 22° E	N 65 1/2° E
Distance	32.75 FT	21.3 FT	48.2 FT	24.75 FT



Sketch

○ Corner ▨ F.S. Land

Relation of Evidence to Record Features Along Section Lines

Section line to sections _____
 Object _____
 Record distance _____
 Measured distance _____

Other Evidence

Describe evidence of use and occupation such as roads, fences, clearings, timber cutting lines, plantations, etc.. Cite source of testimony if any. P.I. of COUNTY ROAD APPROXIMATELY

At time of search:

1. Did you have the record description?

Yes X No _____

2. How was search area located?

Pacing, chaining, photos, maps,
 etc. Ties from USFS

3. Man hours spent in search 2

4. Do you think additional search might recover evidence? Yes _____ No X

5. Signature WCO

Perpetuation Record

Monument and accessories established. Include brief description of area. 10-18-88
LEFT MONUMENT AS FOUND, ADDED NAIL + TAGS TO
1961 BT'S AND 2 NEW BT'S, ALSO SET 8' STEEL
SIGN POST WITH 54-9 SIGN ATTACHED NORTH
2.43 FEET

SEE DOC. NO. AS SHOWN BELOW FOR ADDITIONAL
INFORMATION K+O SURVEYORS

Certified corner restoration certificate prepared: Yes X No _____

Filed in county records at ITASCA Date _____ County Document No. _____

Identified on aerial photo No. _____ Which is filed at RECORDERS OFFICE

Index No. 2-13-14
(Alphabetical - Numerical)

LAND CORNER RECORD
(RECTANGULAR SURVEYS)

RS-5680-11 (5/12/61)

T. 148 R. 25 5TH Mer. N.F. Chippewa County Itasca State Minnesota
M.C. Wash Bank Corner common to sections 3, 34, and _____
Jessie Lake

EXISTING SURVEYS

Original Government Survey

Year surveyed 1875

Original monument _____
(Wood post, stone, pile of stones, pipe, etc.)

Bearing Trees

Species	<u>FLM</u>	<u>Willow</u>
Diameter	<u>5"</u>	<u>4"</u>
Bearing	<u>N 66 1/2° W</u>	<u>S 70° W</u>
Distance	<u>14 LKS</u>	<u>50 LKS</u>

Original Evidence Found

Year of search _____ By _____

Monument found _____

Original Bearing Trees Found

Species _____

Diameter _____

Bearing _____

Distance _____

Subsequent Corner Restoration

Year surveyed 1926 By L.W. Johnson

Where filed or recorded Itasca Co. Courthouse


Monument Iron Monument
(Original, concrete post, iron rod, etc.)

Bearing Trees, Reference Objects

Species	<u>FLM</u>
Diameter	<u>30"</u>
Bearing	<u>N 26° W</u>
Distance	<u>9.30'</u>

Evidence of Subsequent Corner Restoration Found

Year of search _____ By _____



Sketch

○ Corner ▨ F.S. Land

Relation of Evidence to Record Features Along Section Lines

Section line to sections _____
 Object _____
 Record distance _____
 Measured distance _____

Other Evidence

Describe evidence of use and occupation such as roads, fences, clearings, timber cutting lines, plantations, etc. Cite source of testimony if any. IRON MONUMENT
Now heaved up by ice & laying
on bank.

At time of search:

1. Did you have the record description?

Yes X No _____

2. How was search area located?

Pacing, chaining, photos, maps,
 etc. Chaining photo
Maps

3. Man hours spent in search 1

4. Do you think additional search might recover evidence? Yes _____ No _____

5. Signature _____

Perpetuation Record

Monument and accessories established. Include brief description of area. _____

Certified corner restoration certificate prepared: Yes _____ No _____

Filed in county records at _____ Date _____ County Document No. _____

Identified on aerial photo No. _____ Which is filed at _____

Index No. Z-21
(Alphabetical - Numerical)

LAND CORNER RECORD
(RECTANGULAR SURVEYS)

R9-7160-4 (Rev. 6/13/67)
 GPO 802-127

T. 148 N. R. 25W 5th P. Mer. N.F. Chippewa County Itasca State Minnesota
Section Corner common to sections 35, 36, 1, T147N, R25W and 2, T147N, R25W

EXISTING SURVEYS

Original Government Survey

Year surveyed 1875
 Original monument Post
(Wood post, stone, pile of stones, pipe, etc.)

Bearing Trees

Species	<u>Poplar</u>	<u>Spruce</u>	<u>Balsam</u>	<u>Poplar</u>
Diameter	<u>7"</u>	<u>5'</u>	<u>5"</u>	<u>4"</u>
Bearing	<u>S67°E</u>	<u>N67°E</u>	<u>N15°W</u>	<u>S57°W</u>
Distance	<u>15 lks</u> <u>9.90'</u>	<u>42 lks</u> <u>27.72'</u>	<u>13 lks</u> <u>8.58'</u>	<u>18 lks</u> <u>11.88'</u>

Subsequent Corner Restoration

Year surveyed Oct, 1920 By P.C. Warner
 Where filed or recorded Itasca Co Surveyors Office
 Monument Iron Monument
(Original, concrete post, iron rod, etc.)

Bearing Trees, Reference Objects

Species	<u>Spruce</u>	<u>Poplar</u>	<u>Birch</u>
Diameter	<u>8"</u>	<u>4"</u>	<u>12"</u>
Bearing	<u>N53°W</u>	<u>N4°W</u>	<u>N20°E</u>
Distance	<u>83.9'</u>	<u>88.1'</u>	<u>50.8'</u>

Original Evidence Found

Year of search Oct, 1920 By P.C. Warner, Itasca Co. Sur.
 Monument found None

Original Bearing Trees Found

Species	<u>Poplar</u>		
Diameter			
Bearing	<u>SE</u>		
Distance			

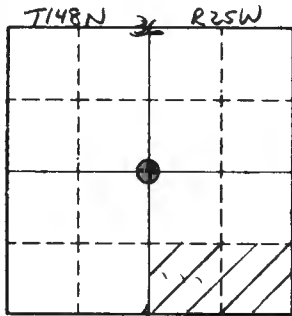
Evidence of Subsequent Corner Restoration Found

Year of search _____ By _____

Bearing Trees, Reference Objects

Species			
Diameter			
Bearing			
Distance			

2-2



T147N Sketch R25W
 O Corner F.S. Land

Relation of Evidence to Record Features Along Section Lines

Section line to sections _____
 Object _____
 Record distance _____
 Measured distance _____

Other Evidence

Describe evidence of use and occupation such as roads, fences, clearings, timber cutting lines, plantations, etc.. Cite source of testimony if any. _____

At time of search:

1. Did you have the record description?

Yes _____ No _____

2. How was search area located?

Pacing, chaining, photos, maps, etc. _____

3. Man hours spent in search _____

4. Do you think additional search might recover evidence? Yes _____ No _____

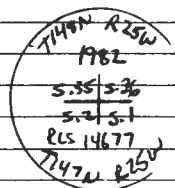
1-18-83

5. Signature *[Signature]*

Perpetuation Record

Monument and accessories established. Include brief description of area. *BK 2, PP 57*
Apr. 6, 1982 - Set 2 in x 24 in galvanized iron pipe with 3 inch brass tablet, 0.5 ft below surface of road and stamped:

Red Maple	Balsam Fir	Balsam Fir
4.5 inch	10.0 inch	7.0 inch
S 14° E	S 30° W	N 62° E
76.12 ft	89.39 ft	80.67 ft



Certified corner restoration certificate prepared: Yes No _____

Filed in county records at _____ Date _____ County Document No. _____

Identified on aerial photo No. _____ Which is filed at _____

Index No. Z-22
(Alphabetical-Numerical)

LAND CORNER RECORD
(RECTANGULAR SURVEYS)

RS-5680-11 (5/12/61)

T. 148 R. 25 Mer. 5th N.F. Chippewa County Itasca State Minnesota
West 1/2 town line Corner common to sections 36 and _____

EXISTING SURVEYS

Original Government Survey

Year surveyed _____
Original monument _____
(Wood post, stone, pile of stones, pipe, etc.)

Bearing Trees

Species _____
Diameter _____
Bearing _____
Distance _____

Subsequent Corner Restoration

Year surveyed _____ By _____
Where filed or recorded _____
Monument _____
(Original, concrete post, iron rod, etc.)

Bearing Trees, Reference Objects

Species _____
Diameter _____
Bearing _____
Distance _____

Original Evidence Found

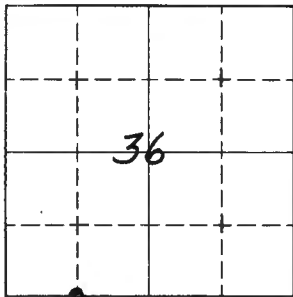
Year of search _____ By _____
Monument found _____

Original Bearing Trees Found

Species _____
Diameter _____
Bearing _____
Distance _____

Evidence of Subsequent Corner Restoration Found

Year of search _____ By _____
See Corner AFFidavit



Sketch

○ Corner ▨ F.S. Land

At time of search:

1. Did you have the record description?

Yes _____ No _____

2. How was search area located?

Pacing, chaining, photos, maps,
etc. _____

3. Man hours spent in search _____

4. Do you think additional search might
recover evidence? Yes _____ No _____

5. Signature _____

Relation of Evidence to Record Features Along Section Lines

Section line to sections _____

Object _____

Record distance _____

Measured distance _____

Other Evidence

Describe evidence of use and occupation such as roads, fences, clearings, timber cutting lines, plantations, etc.. Cite source of testimony if any. _____

Perpetuation Record

Monument and accessories established. Include brief description of area. *Set a 6" dia. 5' long cylindrical concrete monument capped w/ a 3" dia bronze tablet stamped*

Red Pine Cedar Post
13" 4" x 4" x 6.5'
N 45° W East
38.9' 2.25'

T 148 N R 25 W
W 1/6 S 36
S 1
T 147 N
1961
RLS. NO 3628

Certified corner restoration certificate prepared:

Yes No _____

Filed in county records at *Itasca* Date *1961* County Document No. _____

Identified on aerial photo No. _____

Which is filed at _____

Index No. Z-23
(Alphabetical - Numerical)

LAND CORNER RECORD
(RECTANGULAR SURVEYS)

RD-7150-4 (Rev. 6/13/67)
 GPO 802-127

T. 148N R. 25W Sth P. Mer. N.F. Chippewa County Itasca State Minnesota
~~5th~~ Quarter Corner common to sections 36 and 1, T147N R25W

EXISTING SURVEYS

Original Government Survey

Year surveyed Nov 10, 1873 by P.H. Canger
 Original monument Post
(Wood post, stone, pile of stones, pipe, etc.)

Bearing Trees

Species	<u>Poplar</u>	<u>Spruce</u>	_____
Diameter	<u>8 inch</u>	<u>6 inch</u>	_____
Bearing	<u>N 75° W</u>	<u>S 65° W</u>	_____
Distance	<u>6 links</u>	<u>74 links</u>	_____
	<u>3.96 ft</u>	<u>48.84 ft</u>	_____

Subsequent Corner Restoration

Year surveyed 1920 By L.W. Johnson, Itasca Co. Minn.
 Where filed or recorded Itasca County Record 5 Area
 Monument iron pipe
(Original, concrete post, iron rod, etc.)

Bearing Trees, Reference Objects

Species	<u>Poplar</u>	<u>Poplar</u>	_____
Diameter	<u>5 inch</u>	<u>4 inch</u>	_____
Bearing	<u>S 80° W</u>	<u>N 39° E</u>	_____
Distance	<u>53.1 ft</u>	<u>38.7 ft</u>	_____

Original Evidence Found

Year of search 1920 By L.W. Johnson, Itasca Co. Minn.
 Monument found none

Original Bearing Trees Found

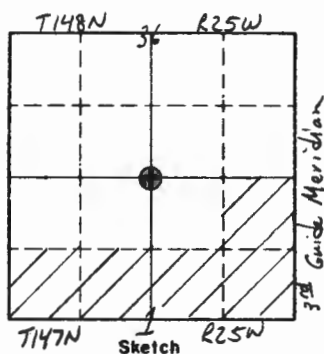
Species	<u>none</u>	<u>none</u>	_____
Diameter	_____	_____	_____
Bearing	_____	_____	_____
Distance	_____	_____	_____

Evidence of Subsequent Corner Restoration Found

Year of search 1967-1969 By Itasca Co. Surveyors Office
found "1924 iron pipe and replaced it with
County monument.

<u>old Down</u>	Bearing Trees, Reference Objects	
<u>Aspen</u>	<u>Atled Birch</u>	<u>Atled Birch</u>
_____	<u>10 inch</u>	<u>8 inch</u>
<u>S 80° W</u>	<u>NORTH</u>	<u>S 30° E</u>
<u>53.1 ft</u>	<u>64.55 ft</u>	<u>38.67 ft</u>

Z-23



○ Corner ▨ F.S. Land

Relation of Evidence to Record Features Along Section Lines

Section line to sections _____
 Object _____
 Record distance _____
 Measured distance _____

Other Evidence

Describe evidence of use and occupation such as roads, fences, clearings, timber cutting lines, plantations, etc.. Cite source of testimony if any. _____

At time of search:

1. Did you have the record description?

Yes _____ No _____

2. How was search area located?

Pacing, chaining, photos, maps,
 etc. _____

3. Man hours spent in search _____

4. Do you think additional search might recover evidence? Yes _____ No _____

5. Signature

1-20-83

Perpetuation Record

Monument and accessories established. Include brief description of area. BK2, PP56

On Dec. 8, 1982 - found 1 1/2 inch rusty iron pipe with a 2 1/2 inch aluminum cap
 up 1.7 ft and stamped:

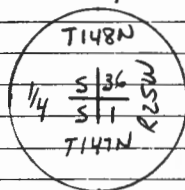
found 1968 BT with scribe visible

W. Birch W. Birch

13.7 in 11.8 inch

N 8° E S 22° E

65.27 ft 38.95 ft

Certified corner restoration certificate prepared: Yes X No _____

Filed in county records at _____ Date _____ County Document No. _____

Identified on aerial photo No. _____ Which is filed at _____

Index No. ~~148N~~ 2-24
(Alphabetical - Numerical)LAND CORNER RECORD
(RECTANGULAR SURVEYS)

RD-7150-4 (Rev. 6/15/67)

GPO 802-127

T. 148N R. 25W
East 1/4Mer. N.F. Chippewa County Itasca State Minnesota
Corner common to sections ~~1, 2, 3, 4~~ South line of Sec 36 and

EXISTING SURVEYS

Original Government Survey

Year surveyed _____
Original monument _____
(Wood post, stone, pile of stones, pipe, etc.)

Bearing Trees

Species _____
Diameter _____
Bearing _____
Distance _____

Subsequent Corner Restoration

Year surveyed. 1961 By U.S.F.S.
Where filed or recorded _____
Monument 2" x 5" Iron pipe w/ Brass cap.
(Original, concrete post, iron rod, etc.)

Bearing Trees, Reference Objects

Species Ash Ash _____
Diameter 8" 9" _____
Bearing N28 1/2 E N68 1/2 W _____
Distance 18.15' 18.6' _____

Original Evidence Found

Year of search _____ By _____
Monument found _____

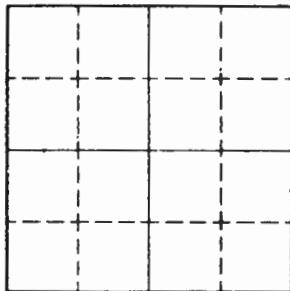
Original Bearing Trees Found

Species _____
Diameter _____
Bearing _____
Distance _____

Evidence of Subsequent Corner Restoration Found

Year of search _____ By _____

Bearing Trees, Reference Objects



Sketch

Corner F.S. Land

Relation of Evidence to Record Features Along Section Lines

Section line to sections _____
Object _____
Record distance _____
Measured distance _____

Other Evidence

Describe evidence of use and occupation such as roads, fences, clearings, timber cutting lines, plantations, etc.. Cite source of testimony if any. _____

At time of search:

1. Did you have the record description?

Yes _____ No _____

2. How was search area located?

Pacing, chaining, photos, maps,
etc. _____

3. Man hours spent in search _____

4. Do you think additional search might
recover evidence? Yes _____ No _____

Perpetuation Record

Monument and accessories established. Include brief description of area. *BKZ, PP19*
used as traverse Pt # 16. Monument is leaning and is stamped
incorrectly for both Section 36 and Section 1, Twp 147N, Rge 25W.

Certified corner restoration certificate prepared: Yes _____ No *NO*

Filed in county records at _____ Date _____ County Document No. _____

5. Signature *[Signature]* Identified on aerial photo No. _____ Which is filed at _____

Index No. Z-25
(Alphabetical - Numerical)LAND CORNER RECORD
(RECTANGULAR SURVEYS)R9-7150-4 (Rev. 6/13/67)
GPO 502-127T. 148 N R. 25 W Mer. N.F. Chippewa County Itasca State Minnesota
Standard Township Corner common to sections 36 and 1, 7, 14, 21, 28, 35

EXISTING SURVEYS

Original Government Survey

Year surveyed May 31, 1867 George E. Stuntz
Original monument post
(Wood post, stone, pile of stones, pipe, etc.)

Bearing Trees

Species	<u>B. Pine</u>	<u>B. Pine</u>		
Diameter	<u>10 inch</u>	<u>10 inch</u>		
Bearing	<u>N 30° W</u>	<u>S 25° W</u>		
Distance	<u>60 links</u>	<u>33 links</u>		
	<u>79.60 ft</u>	<u>21.78 ft</u>		

Subsequent Corner Restoration

Year surveyed unknown By Road engineer
Where filed or recorded unknown
Monument unknown
(Original, concrete post, iron rod, etc.)

Bearing Trees, Reference Objects

Species	<u>unknown</u>	<u>unknown</u>		
Diameter				
Bearing				
Distance				

Original Evidence Found

Year of search unknown By Road Engineer (Itasca Co?)
Monument found unknown

Original Bearing Trees Found

Species	<u>unknown</u>		
Diameter			
Bearing			
Distance			

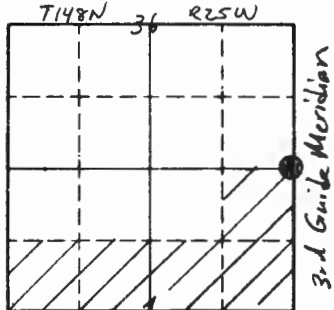
Evidence of Subsequent Corner Restoration Found

Year of search Sept 1920 By L.W. Johnson, Itasca Co. Surveyor
"the NE cor. of Sec 1... 2 BT's set by Road Engineer
and 1 gov't BT grubbed and in pile of stps
opposite corner"
from information it appears that an iron was set

Bearing Trees, Reference Objects

Species	<u>Pine Stump</u>	<u>Pine Stump</u>		
Diameter	<u>10 inch</u>	<u>16 inch</u>		
Bearing	<u>S 45° W</u>	<u>N 83° W</u>		
Distance	<u>34.0 ft</u>	<u>36.0 ft</u>		

2-25



T147N Sketch R25W

O Corner F.S. Land

Relation of Evidence to Record Features Along Section Lines

Section line to sections	_____	_____	_____
Object	_____	_____	_____
Record distance	_____	_____	_____
Measured distance	_____	_____	_____

Other Evidence

Describe evidence of use and occupation such as roads, fences, clearings, timber cutting lines, plantations, etc.. Cite source of testimony if any.

Dec 1924 - Joe Swartz had 16 inch Pine Stp $S 83^{\circ} W$, 36.0 ft and added a 14 inch Pine Stump, $S 79^{\circ} W$, 79.2 ft and a 4 inch J. Pine $S 34^{\circ} W$ 87.8 ft.
 Nov 21, 1983 - W. C. Maddy, on form 874, found scribbled old post and N.P. Stump, 14 inch, scribbled 'BT' Bears 5° South of West.

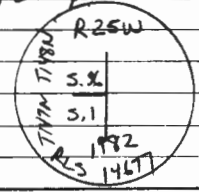
Circa 1960's - Earl Peloguin, Itasca Co Surveyor's Office, found a 4 inch Iron Pipe in Road Maple, Birch, $N 82^{\circ} W$, 214.72 ft and a Telephone pole, $S 31^{\circ} W$, 29.80 ft.

Circa 1965 - Earl Peloguin, state he found 14 inch J.P. from which N.Pine, 11 in, $S 74^{\circ} W$, 155.75 and N.Pine, 10 in, Perpetuation Record $N 75^{\circ} W$, 159.75 ft

Monument and accessories established. Include brief description of area. BK 4, PP 26
 Aug 9, 1982 - lowered 1 in x 15 in iron pipe and set a 2 in x 24 in galvanized iron pipe with a 3 in brass tablet flush with road & stamped:

Decl: 5° East
 Norway Pine Norway Pine
 13.3 inch 16.6 inch
 $S 78^{\circ} W$ $N 76^{\circ} W$
 156.40 ft 164.50 ft

Red line Painted White



At time of search:

1. Did you have the record description?

Yes _____ No _____

2. How was search area located?

Pacing, chaining, photos, maps, etc. _____

3. Man hours spent in search _____

4. Do you think additional search might recover evidence? Yes _____ No _____

1-20-83

5. Signature Max White RLS.

Certified corner restoration certificate prepared: Yes X No _____

Filed in county records at _____ Date _____ County Document No. 350853

Identified on aerial photo No. _____ Which is filed at _____