

T. 144 R. 28-29 5 Mer. N.F. CHIPPEWA County CASS State MINNESOTA  
CLOSING Corner common to sections 1 and 6

## EXISTING SURVEYS

## Original Government Survey

Year surveyed 1873  
Original monument WOODPOST  
(Wood post, Stone, pile of stones, pipe, etc.)

## Bearing Trees

Species B. PINE B. PINE  
Diameter 8" 7"  
Bearing N26°W N15°E  
Distance 22 LKS 29 LKS

## Subsequent Corner Restoration

Year surveyed 1961 By R.H. MCDONALD  
Where filed or recorded \_\_\_\_\_  
Monument SET 2" INSIDE IDA. IRON PIPE W/  
BRONZE TABLET MKD  
(Original, concrete post, iron rod, etc.)

## Bearing Trees, Reference Objects

Species OAK OAK  
Diameter 8" 7"  
Bearing S14°E S42°W  
Distance 31.45' 20.67'

## Original Evidence Found

Year of search 1961 By R.H. MCDONALD  
Monument found \_\_\_\_\_

## Original Bearing Trees Found

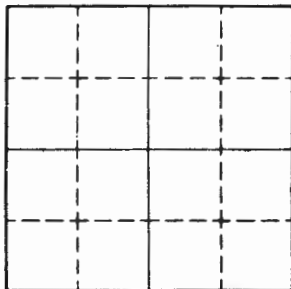
Species JACKPINE JACKPINE  
Diameter WINDFALL STUB  
Bearing N 26°W N15°E  
Distance 14.52' 19.14'

## Evidence of Subsequent Corner Restoration Found

Year of search 6-18-72 By CURT KRAUSE  
I SCRIBED 2 NEW BTS AS FOLLOWS: 17" NORWAY  
PINE S65°E 200.0 FT. SCRIBED CCS6 BT.  
14" NORWAY PINE S37°E 137.2 FT. SCRIBED CC56BT  
72" STEEL SIGN POST -SET DUE S. 2.3FT. W/F.S.  
SIGNS 54-2 & 54-4 ATTACHED. 1961 BTS ARE

## Bearing Trees, Reference Objects

LIVING AS FAR AS I COULD TELL, BUT A FIRE IN  
MAY OF 1972 BURNED THE AREA BADLY, SO TO  
PERPETUATE THIS CORNER BETTER I PUT IN 2 MORE  
BTS, AND A SIGN POST.



Sketch

○ Corner    ▨ F.S. Land

Relation of Evidence to Record Features Along Section Lines

Section line to sections \_\_\_\_\_  
Object \_\_\_\_\_  
Record distance \_\_\_\_\_  
Measured distance \_\_\_\_\_

Other Evidence

Describe evidence of use and occupation such as roads, fences, clearings, timber cutting lines, plantations, etc.. Cite source of testimony if any. \_\_\_\_\_

At time of search:

1. Did you have the record description?

Yes \_\_\_\_\_ No \_\_\_\_\_

2. How was search area located?

Pacing, chaining, photos, maps,  
etc. \_\_\_\_\_

3. Man hours spent in search \_\_\_\_\_

4. Do you think additional search might

recover evidence? Yes \_\_\_\_\_ No \_\_\_\_\_

Perpetuation Record

Monument and accessories established. Include brief description of area. \_\_\_\_\_

Certified corner restoration certificate prepared: Yes \_\_\_\_\_ No \_\_\_\_\_

Filed in county records at \_\_\_\_\_ Date \_\_\_\_\_ County Document No. \_\_\_\_\_

5. Signature \_\_\_\_\_ Identified on aerial photo No. \_\_\_\_\_ Which is filed at \_\_\_\_\_

Index No. A-17

(Alphabetical - Numerical)

BOOK 1

P. 38

LAND CORNER RECORD  
(RECTANGULAR SURVEYS)

RD-7 150-4 (Rev. 6/15/67)

GPO 802-127

T. 144 R. 28 Mer. N.F. CHIPPEWA County CASS State MN.  
CLOSING COR. BET. Corner common to sections 2 and 3

## EXISTING SURVEYS

## Original Government Survey

Year surveyed 1873 P.H. CONGEROriginal monument WOOD POST  
(wood post, stone pile of stones, pipe, etc.)  
14.50 CHS. EAST OF STD COR. 34-35957'

## Bearing Trees

Species TAM NODiameter 6 OTHERBearing S33E NEARDistance 70 LKS.  
46.2'

## Original Evidence Found

Year of search \_\_\_\_\_ By \_\_\_\_\_

Monument found \_\_\_\_\_

## Original Bearing Trees Found

Species \_\_\_\_\_

Diameter \_\_\_\_\_

Bearing \_\_\_\_\_

Distance \_\_\_\_\_

## Subsequent Corner Restoration

Year surveyed \_\_\_\_\_ By \_\_\_\_\_

Where filed or recorded \_\_\_\_\_

Monument \_\_\_\_\_  
(Original, concrete post, iron rod, etc.)

## Bearing Trees, Reference Objects

Species \_\_\_\_\_

Diameter \_\_\_\_\_

Bearing \_\_\_\_\_

Distance \_\_\_\_\_

## Evidence of Subsequent Corner Restoration Found

Year of search 1-22-79 By CK-LSCHAINED DUE EAST FROM STD SEC. COR. 34-35957' ORIG DISTANCE - NO EVIDENCE FOUNDSET 2" DRY WILLOW STAKE 30" HIGHPUT FSLP ON 2" TAM. N14W 28' FROMSTAKE AS APPROX. CC COR.

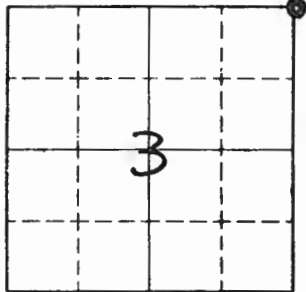
## Bearing Trees, Reference Objects

Species \_\_\_\_\_

Diameter \_\_\_\_\_

Bearing \_\_\_\_\_

Distance \_\_\_\_\_



Sketch

○ Corner    ▨ F.S. Land

Relation of Evidence to Record Features Along Section Lines

Section line to sections \_\_\_\_\_  
 Object \_\_\_\_\_  
 Record distance \_\_\_\_\_  
 Measured distance \_\_\_\_\_

Other Evidence

Describe evidence of use and occupation such as roads, fences, clearings, timber cutting lines, plantations, etc.. Cite source of testimony if any. \_\_\_\_\_

280' E ENT TAM SWP. NW-SE  
680' E LV. SWP. CROSS ISLAND  
890' E ENT BRUSH SWP. NW-SE

At time of search:

1. Did you have the record description?

Yes  No \_\_\_\_\_

2. How was search area located?

Pacing, chaining, photos, maps,  
 etc. \_\_\_\_\_

3. Man hours spent in search 3 HRS.

4. Do you think additional search might  
 recover evidence? Yes \_\_\_\_\_ No \_\_\_\_\_

5. Signature Curt Krancer

Perpetuation Record

Monument and accessories established. Include brief description of area. \_\_\_\_\_

Certified corner restoration certificate prepared: Yes \_\_\_\_\_ No \_\_\_\_\_

Filed in county records at \_\_\_\_\_ Date \_\_\_\_\_ County Document No. \_\_\_\_\_

Identified on aerial photo No. \_\_\_\_\_ Which is filed at \_\_\_\_\_

Index No. C-5  
(Alphabetical - Numerical)

LAND CORNER RECORD  
(RECTANGULAR SURVEYS)

RD-7150-4 (Rev. 6/13/67)  
GPO 802-127

T. 144 N R. 28 W S. 5+H Mer. N.F. CHIPPEWA N.E. B-9 County CASS State MN  
Corner common to sections 5 and 6

EXISTING SURVEYS

Original Government Survey

Year surveyed 1873  
Original monument Wood Post  
(Wood post, stone, pile of stones, pipe, etc.)

Bearing Trees

Species TAM TAM.  
Diameter 6" 6"  
Bearing S 37 1/2° E N 21° W  
Distance 91RS 301RS  
5.94' 19.80'

Subsequent Corner Restoration

Year surveyed \_\_\_\_\_ By \_\_\_\_\_  
Where filed or recorded \_\_\_\_\_  
Monument \_\_\_\_\_  
(Original, concrete post, iron rod, etc.)

Bearing Trees, Reference Objects

Species \_\_\_\_\_  
Diameter \_\_\_\_\_  
Bearing \_\_\_\_\_  
Distance \_\_\_\_\_

Original Evidence Found

Year of search 11-20-80 By SE KLONOUER UPGREN  
Monument found NONE

Original Bearing Trees Found

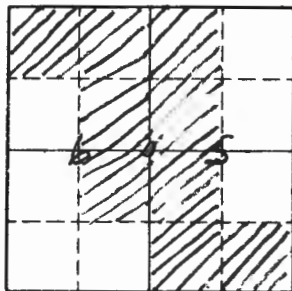
Species NONE NONE  
Diameter \_\_\_\_\_  
Bearing \_\_\_\_\_  
Distance \_\_\_\_\_

Evidence of Subsequent Corner Restoration Found

Year of search \_\_\_\_\_ By \_\_\_\_\_  
\_\_\_\_\_  
\_\_\_\_\_  
\_\_\_\_\_

Bearing Trees, Reference Objects

\_\_\_\_\_  
\_\_\_\_\_  
\_\_\_\_\_  
\_\_\_\_\_



Sketch

○ Corner    ▨ F.S. Land

Relation of Evidence to Record Features Along Section Lines

Section line to sections \_\_\_\_\_  
 Object \_\_\_\_\_  
 Record distance \_\_\_\_\_  
 Measured distance \_\_\_\_\_

Other Evidence

Describe evidence of use and occupation such as roads, fences, clearings, timber cutting lines, plantations, etc.. Cite source of testimony if any. \_\_\_\_\_

CHAINED SOUTH FROM SECTION CORNER OF  
 5+6 ORIGINAL DISTANCE OF 2668.38' TO  
 QUARTER CORNER - NO EVIDENCE

At time of search:

1. Did you have the record description?

Yes  No \_\_\_\_\_

2. How was search area located?

Pacing, chaining, photos, maps,  
 etc. COMPASS

3. Man hours spent in search 2 Hr.

4. Do you think additional search might  
 recover evidence? Yes  No \_\_\_\_\_

FROZEN BOG

5. Signature Jim Schronauer

Perpetuation Record

Monument and accessories established. Include brief description of area. \_\_\_\_\_

Certified corner restoration certificate prepared: Yes \_\_\_\_\_ No \_\_\_\_\_

Filed in county records at \_\_\_\_\_ Date \_\_\_\_\_ County Document No. \_\_\_\_\_

Identified on aerial photo No. \_\_\_\_\_ Which is filed at \_\_\_\_\_



Index No. C-13

(Alphabetical - Numerical)

BOOK 1  
Pg 31LAND CORNER RECORD  
(RECTANGULAR SURVEYS)

R9-7150-4 (Rev. 6/13/67)

GPO 802-127

T. 144 R. 28 S Mer. N.F. CHIPPEWA County CASS State MN.  
QUARTER BET. Corner common to sections 3 and 4

## EXISTING SURVEYS

## Original Government Survey

Year surveyed 1873 P. H. CONGEROriginal monument WOOD POST  
(wood post, stone, pile of stones, pipe, etc.)

## Bearing Trees

Species TAM. TAM.Diameter 4 4Bearing N65W S19EDistance 50 LKS. 60 LKS.33.0' 39.6'

## Subsequent Corner Restoration

Year surveyed \_\_\_\_\_ By \_\_\_\_\_

Where filed or recorded \_\_\_\_\_

Monument \_\_\_\_\_  
(Original, concrete post, iron rod, etc.)

## Bearing Trees, Reference Objects

Species \_\_\_\_\_

Diameter \_\_\_\_\_

Bearing \_\_\_\_\_

Distance \_\_\_\_\_

## Original Evidence Found

Year of search \_\_\_\_\_ By \_\_\_\_\_

Monument found \_\_\_\_\_

## Original Bearing Trees Found

Species \_\_\_\_\_

Diameter \_\_\_\_\_

Bearing \_\_\_\_\_

Distance \_\_\_\_\_

## Evidence of Subsequent Corner Restoration Found

Year of search 1-24-79 By CK-LSRAN LINE SIW FROM C.C. 3-4 - 2660'SFALLS IN OPEN MARSH - NO EVIDENCE.COULD BE FOUND - NOTHING TO MARKSET PICKET WITH RIBBON AND CONTINUESIW TO SEC. COR.

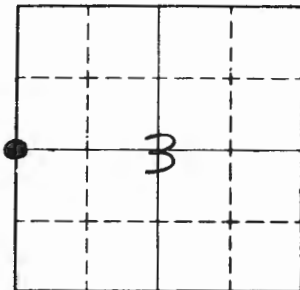
## Bearing Trees, Reference Objects

Species \_\_\_\_\_

Diameter \_\_\_\_\_

Bearing \_\_\_\_\_

Distance \_\_\_\_\_



Sketch

○ Corner    ▨ F.S. Land

Relation of Evidence to Record Features Along Section Lines

Section line to sections \_\_\_\_\_  
 Object \_\_\_\_\_  
 Record distance \_\_\_\_\_  
 Measured distance \_\_\_\_\_

Other Evidence

Describe evidence of use and occupation such as roads, fences, clearings, timber cutting lines, plantations, etc.. Cite source of testimony if any. \_\_\_\_\_

506'S R. OF COUNTY ROAD #8  
 \*780'S PLACE E.S.L.P. ON 12" BIRCH N SIDE BLAZED - PAINTED BLUE  
 930'S ENT. OPEN MARSH NW - SE  
 1670'S LV. SWP. ENT RIDGE, E+W  
 1760'S LV RIDGE, ENT. OPEN MARSH  
 2660'S APPROX. 1/4 IN OPEN MARSH  
 CONTINUE SOUTH

At time of search:

1. Did you have the record description?

Yes  No \_\_\_\_\_

2. How was search area located?

Pacing, chaining, photos, maps,  
 etc. \_\_\_\_\_

3. Man hours spent in search 2 HRS.

4. Do you think additional search might

recover evidence? Yes \_\_\_\_\_ No \_\_\_\_\_

5. Signature Curt Krause

Perpetuation Record

Monument and accessories established. Include brief description of area. \_\_\_\_\_

Certified corner restoration certificate prepared: Yes \_\_\_\_\_ No \_\_\_\_\_

Filed in county records at \_\_\_\_\_ Date \_\_\_\_\_ County Document No. \_\_\_\_\_

Identified on aerial photo No. \_\_\_\_\_ Which is filed at \_\_\_\_\_

Index No. C-14  
(Alphabetical - Numerical)

LAND CORNER RECORD  
(RECTANGULAR SURVEYS)

RD-7 150-4 (Rev. 6/13/67)  
GPO 802-127

T. 144 R. 20 S. 5 Mer. N.F. CHIPPEWA County CASS State MN.  
CENTER WEST 1/16 Corner common to sections \_\_\_\_\_ and 3

EXISTING SURVEYS

Original Government Survey

Year surveyed \_\_\_\_\_  
Original monument NONE  
(Wood post, stone, pile of stones, pipe, etc.)

Bearing Trees

Species \_\_\_\_\_  
Diameter \_\_\_\_\_  
Bearing \_\_\_\_\_  
Distance \_\_\_\_\_

Subsequent Corner Restoration

Year surveyed \_\_\_\_\_ By \_\_\_\_\_  
Where filed or recorded \_\_\_\_\_  
Monument \_\_\_\_\_  
(Original, concrete post, iron rod, etc.)

Bearing Trees, Reference Objects

Species \_\_\_\_\_  
Diameter \_\_\_\_\_  
Bearing \_\_\_\_\_  
Distance \_\_\_\_\_

Original Evidence Found

Year of search \_\_\_\_\_ By \_\_\_\_\_  
Monument found \_\_\_\_\_

Original Bearing Trees Found

Species \_\_\_\_\_  
Diameter \_\_\_\_\_  
Bearing \_\_\_\_\_  
Distance \_\_\_\_\_

Evidence of Subsequent Corner Restoration Found

Year of search 1-25-79 By CURT KRAUSE  
FROM APPROX. 1/4 COR. BET. SEC'S. 3+4  
CHAINED DUE ~~TO~~ EAST 1330'-Fd. 4"x4"x24"  
HIGH CEDAR POST AS APPROX. CW'116  
PLACE FSLP ON 16" N. PINE OR EAST SIDE  
OF CO.#8 -315'E TO APPROX. CW'116

Bearing Trees, Reference Objects

60' SOUTH OF FR 3031  
\_\_\_\_\_  
\_\_\_\_\_  
\_\_\_\_\_

S	FS	FS	FS
FS	FS	S	FS
S	S	S	S
S	FS	FS	S

Sketch

○ Corner    ▨ F.S. Land

Relation of Evidence to Record Features Along Section Lines

Section line to sections \_\_\_\_\_  
 Object \_\_\_\_\_  
 Record distance \_\_\_\_\_  
 Measured distance \_\_\_\_\_

Other Evidence

Describe evidence of use and occupation such as roads, fences, clearings, timber cutting lines, plantations, etc.. Cite source of testimony if any.

FROM APPROX. 1/4 EAST - 500'E LV. SWP. NW-SE ENT. RIDGE  
 942'E CENTER LINE OF HWY #8 - 1330'E APPROX. COR.

FD. STATE TAG ON 16" ASPEN ON W. SIDE OF TREE  
 POST FOUND IS 7' NORTH OF TAG

At time of search:

1. Did you have the record description?

Yes \_\_\_\_\_ No \_\_\_\_\_

2. How was search area located?

Pacing, chaining, photos, maps,  
 etc. \_\_\_\_\_

3. Man hours spent in search \_\_\_\_\_

4. Do you think additional search might  
 recover evidence? Yes \_\_\_\_\_ No \_\_\_\_\_

5. Signature CURT KIRAUSE

Perpetuation Record

Monument and accessories established. Include brief description of area. \_\_\_\_\_

Certified corner restoration certificate prepared: Yes \_\_\_\_\_ No \_\_\_\_\_

Filed in county records at \_\_\_\_\_ Date \_\_\_\_\_ County Document No. \_\_\_\_\_

Identified on aerial photo No. \_\_\_\_\_ Which is filed at \_\_\_\_\_

Index No. C-15  
(Alphabetical - Numerical)

LAND CORNER RECORD  
(RECTANGULAR SURVEYS)

RS-7 150-4 (Rev. 6/13/67)  
 GPO 802-127

T. 144 R. 28 S. Mer. N.F. CHIPPEWA County CASS State MN.  
CENTER QUARTER Corner common to sections \_\_\_\_\_ and 3

EXISTING SURVEYS

Original Government Survey	Original Evidence Found
Year surveyed _____ Original monument <u>NONE</u> <small>(Wood post, stone, pile of stones, pipe, etc.)</small>	Year of search _____ By _____ Monument found _____
<p style="text-align: center;">Bearing Trees</p> Species _____ Diameter _____ Bearing _____ Distance _____	<p style="text-align: center;">Original Bearing Trees Found</p> Species _____ Diameter _____ Bearing _____ Distance _____
<p style="text-align: center;">Subsequent Corner Restoration</p> Year surveyed _____ By _____ Where filed or recorded _____ Monument _____ <small>(Original, concrete post, iron rod, etc.)</small>	<p style="text-align: center;">Evidence of Subsequent Corner Restoration Found</p> Year of search <u>1-25-79</u> By <u>CURT KRAUSE</u> <u>CHAINED DUE EAST FROM APPROX. CW'116</u> <u>1320'E - NO EVIDENCE OF POST OR TAG</u> <u>PUT FSLP ON W. OAK &amp; N36W 18.0'</u> <u>FROM END OF CHAIN - NO STAKE SET</u> <u>FOR APPROX. C'14 SEC. 3</u>
<p style="text-align: center;">Bearing Trees, Reference Objects</p> Species _____ Diameter _____ Bearing _____ Distance _____	<p style="text-align: center;">Bearing Trees, Reference Objects</p> _____ _____ _____ _____

S	FS	FS	FS
FS	FS	S	FS
S	S	S	S
S	FS	FS	S

Sketch

○ Corner    ▨ F.S. Land

Relation of Evidence to Record Features Along Section Lines

Section line to sections \_\_\_\_\_  
 Object \_\_\_\_\_  
 Record distance \_\_\_\_\_  
 Measured distance \_\_\_\_\_

Other Evidence

Describe evidence of use and occupation such as roads, fences, clearings, timber cutting lines, plantations, etc.. Cite source of testimony if any. \_\_\_\_\_

CONT. LINE FROM CW '116  
 1780'E LV. HIGHLAND-ENT. MARSH NE-SW  
 2210'E LV. SWP-ENT. ASPEN RIDGE NW-SE  
 2640'E ESTABLISH APPROX. C'14 COR. SEC. 3

At time of search:

1. Did you have the record description?

Yes \_\_\_\_\_ No \_\_\_\_\_

2. How was search area located?

Pacing, chaining, photos, maps,  
 etc. \_\_\_\_\_

3. Man hours spent in search \_\_\_\_\_

4. Do you think additional search might  
 recover evidence? Yes \_\_\_\_\_ No \_\_\_\_\_

5. Signature \_\_\_\_\_

Perpetuation Record

Monument and accessories established. Include brief description of area. \_\_\_\_\_

Certified corner restoration certificate prepared: Yes \_\_\_\_\_ No \_\_\_\_\_

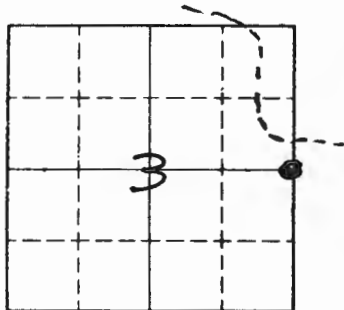
Filed in county records at \_\_\_\_\_ Date \_\_\_\_\_ County Document No. \_\_\_\_\_

Identified on aerial photo No. \_\_\_\_\_ Which is filed at \_\_\_\_\_

Index No. C-17  
(Alphabetical - Numerical)LAND CORNER RECORD  
(RECTANGULAR SURVEYS)R9-7150-4 (Rev. 6/13/67)  
GPO 802-127T. 144 R. 28 S. Mer. N.F. CHIPPEWA County CASS State MN.  
QUARTER BET. Corner common to sections 2 and 3

## EXISTING SURVEYS

Original Government Survey		Original Evidence Found	
Year surveyed _____	Original monument <u>WOOD POST</u> <small>(Wood post, stone, pile of stones, pipe, etc.)</small>	Year of search _____ By _____	Monument found _____
Bearing Trees		Original Bearing Trees Found	
Species <u>TAM. STUB</u> <u>CEDAR</u>	Diameter <u>12</u> <u>6</u>	Species _____	Diameter _____
Bearing <u>N80W</u> <u>S89E</u>	Distance <u>45 LKS.</u> <u>12 LKS.</u>	Bearing _____	Distance _____
Subsequent Corner Restoration		Evidence of Subsequent Corner Restoration Found	
Year surveyed _____ By _____	Where filed or recorded _____	Year of search <u>9-27-91</u> By <u>GB-CK</u>	<u>CHAINED SOUTH OF APPROX. C.C. COR.</u>
Monument _____ <small>(Original, concrete post, iron rod, etc.)</small>			<u>26.50'S FALLS IN BRUSH SWP.</u>
			<u>SMALL TAM. + SPRUCE SCATTERED</u>
			<u>PLACE FSLP ON 2" TAM ON WEST SIDE</u>
			<u>FOR APPROX. 1/4 CR.</u>
Bearing Trees, Reference Objects		Bearing Trees, Reference Objects	
Species _____	Diameter _____	Species _____	Diameter _____
Bearing _____	Distance _____	Bearing _____	Distance _____



Sketch

○ Corner    ▨ F.S. Land

Relation of Evidence to Record Features Along Section Lines

Section line to sections \_\_\_\_\_  
 Object \_\_\_\_\_  
 Record distance \_\_\_\_\_  
 Measured distance \_\_\_\_\_

Other Evidence

Describe evidence of use and occupation such as roads, fences, clearings, timber cutting lines, plantations, etc.. Cite source of testimony if any. \_\_\_\_\_

CORNER IN BRUSH SWP. WITH SCATTERED TAM. + SPR.  
 NO STUMPS OR ANYTHING LARGE IN SWP.  
 APPROX. CORNER IS BETWEEN ASPEN ISLANDS IN SWP,  
 APPROX. 250' E. TO ASPEN ISLAND  
 APPROX. 150' W " " "  
 250' INTO SWP. FROM NORTH  
 CROSS WOODS TRAIL NW-SE AT 2050'S

At time of search:

1. Did you have the record description?

Yes \_\_\_\_\_ No \_\_\_\_\_

2. How was search area located?

Pacing, chaining, photos, maps,  
 etc. \_\_\_\_\_

3. Man hours spent in search 1 HR.

4. Do you think additional search might

recover evidence? Yes \_\_\_\_\_ No \_\_\_\_\_

5. Signature Curt Krause

Perpetuation Record

Monument and accessories established. Include brief description of area. \_\_\_\_\_

Certified corner restoration certificate prepared: Yes \_\_\_\_\_ No \_\_\_\_\_

Filed in county records of \_\_\_\_\_ Date \_\_\_\_\_ County Document No. \_\_\_\_\_

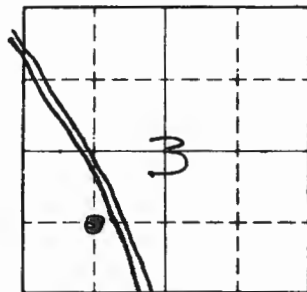
Identified on aerial photo No. \_\_\_\_\_ Which is filed at \_\_\_\_\_



Index No. D-14  
(Alphabetical - Numerical)LAND CORNER RECORD  
(RECTANGULAR SURVEYS)R9-7150-4 (Rev. 6/13/67)  
GPO 802-127T. 144 R. 28 Mer. N.F. CHIPPEWA County CASS State MN.  
SOUTH WEST 1/4 Corner common to sections \_\_\_\_\_ and 3

## EXISTING SURVEYS

Original Government Survey	Original Evidence Found
Year surveyed _____ Original monument _____ <small>(Wood post, stone, pile of stones, pipe, etc.)</small>	Year of search _____ By _____ Monument found _____
<p style="text-align: center;">Bearing Trees</p> Species _____ Diameter _____ Bearing _____ Distance _____	<p style="text-align: center;">Original Bearing Trees Found</p> Species _____ Diameter _____ Bearing _____ Distance _____
Subsequent Corner Restoration	Evidence of Subsequent Corner Restoration Found
Year surveyed _____ By _____ Where filed or recorded _____ Monument _____ <small>(Original, concrete post, iron rod, etc.)</small>	Year of search <u>9-26-91</u> By <u>CK-GB</u> <u>CHAIN SOUTH 1320' FROM CW 1/4</u> <u>LINE FELL 140' WEST OF CO. #8</u> <u>PLACE FSLP ON 5" MAPLE - 3' EAST</u> <u>OF TAG TO APPROX. SW 1/4 SEC. 3</u> <u>RUN LINE SOUTH</u>
<p style="text-align: center;">Bearing Trees, Reference Objects</p> Species _____ Diameter _____ Bearing _____ Distance _____	<p style="text-align: center;">Bearing Trees, Reference Objects</p> Species _____ Diameter _____ Bearing _____ Distance _____



Sketch

○ Corner    ▨ F.S. Land

Relation of Evidence to Record Features Along Section Lines

Section line to sections \_\_\_\_\_  
 Object \_\_\_\_\_  
 Record distance \_\_\_\_\_  
 Measured distance \_\_\_\_\_

Other Evidence

Describe evidence of use and occupation such as roads, fences, clearings, timber cutting lines, plantations, etc.. Cite source of testimony if any. \_\_\_\_\_

APPROX. CORNER IS JUST IN WOODS - OPEN SWAMP  
 TO N-NW  
 140' WEST OF COUNTY RD. #B

At time of search:

1. Did you have the record description?  
 Yes \_\_\_\_\_ No \_\_\_\_\_

2. How was search area located?  
 Pacing, chaining, photos, maps,  
 etc. \_\_\_\_\_

3. Man hours spent in search \_\_\_\_\_

4. Do you think additional search might  
 recover evidence? Yes \_\_\_\_\_ No \_\_\_\_\_

5. Signature Curt Kramer

Perpetuation Record

Monument and accessories established. Include brief description of area. \_\_\_\_\_

Certified corner restoration certificate prepared: Yes \_\_\_\_\_ No \_\_\_\_\_

Filed in county records at \_\_\_\_\_ Date \_\_\_\_\_ County Document No. \_\_\_\_\_

Identified on aerial photo No. \_\_\_\_\_ Which is filed at \_\_\_\_\_

Index No. D-15  
(Alphabetical - Numerical)

LAND CORNER RECORD  
(RECTANGULAR SURVEYS)

RD-7 150-4 (Rev. 6/13/67)  
 GPO 802-127

T. 144 R. 28 Mer. N.F. 5 CHIPPEWA County CASS State MN.  
CENTER SOUTH 1/16 Corner common to sections \_\_\_\_\_ and 3

EXISTING SURVEYS

Original Government Survey	Original Evidence Found
Year surveyed _____ Original monument <u>NONE</u> <small>(Wood post, stone, pile of stones, pipe, etc.)</small>	Year of search _____ By _____ Monument found _____
<p style="text-align: center;">Bearing Trees</p> Species _____ Diameter _____ Bearing _____ Distance _____	<p style="text-align: center;">Original Bearing Trees Found</p> Species _____ Diameter _____ Bearing _____ Distance _____
<p style="text-align: center;">Subsequent Corner Restoration</p>	<p style="text-align: center;">Evidence of Subsequent Corner Restoration Found</p>
Year surveyed _____ By _____ Where filed or recorded _____ Monument _____ <small>(Original, concrete post, iron rod, etc.)</small>	Year of search <u>1-25-79</u> By <u>CURT KRAUSE</u> <u>RAN LINE SOUTH FROM APPROX. C/14</u> <u>1320'S AND PLACE 4" TAM POST AT END</u> <u>OF CHAINING AS APPROX. C.S/116 - CORNER</u> <u>IS IN MARSH - PLACE F.S/LP ON 3" BLK. SPR.</u> <u>S73W - 20.0' FROM TAM POST AS APPROX. COR.</u>
<p style="text-align: center;">Bearing Trees, Reference Objects</p> Species _____ Diameter _____ Bearing _____ Distance _____	<p style="text-align: center;">Bearing Trees, Reference Objects <u>OVER</u></p> _____ _____ _____ _____

S	FS	FS	FS
FS	FS	S	FS
S	S	S	S
S	FS	FS	S

Sketch

○ Corner  F.S. Land

Relation of Evidence to Record Features Along Section Lines

Section line to sections \_\_\_\_\_  
 Object \_\_\_\_\_  
 Record distance \_\_\_\_\_  
 Measured distance \_\_\_\_\_

Other Evidence

Describe evidence of use and occupation such as roads, fences, clearings, timber cutting lines, plantations, etc.. Cite source of testimony if any. \_\_\_\_\_

FROM APPROX. C<sup>1</sup>/<sub>4</sub> SEC. 3  
 725'S SMALL BAY OF SWP.  
 1000'S ENT. TAM. SWP & MARSH NW-SE  
 1320'S, APPROX. C.S<sup>1</sup>/<sub>16</sub>  
 RAN LINE EAST FROM C.S<sup>1</sup>/<sub>16</sub> LV. SWP. PAINT LINE TO  
 ENTER SWP - NO SE<sup>1</sup>/<sub>16</sub> WAS ESTABLISHED AT THIS  
 TIME - OUT IN OPEN MARSH

Perpetuation Record

Monument and accessories established. Include brief description of area. \_\_\_\_\_

At time of search:

1. Did you have the record description?

Yes \_\_\_\_\_ No \_\_\_\_\_

2. How was search area located?

Pacing, chaining, photos, maps,  
 etc. \_\_\_\_\_

3. Mon hours spent in search \_\_\_\_\_

4. Do you think additional search might

recover evidence? Yes \_\_\_\_\_ No \_\_\_\_\_

5. Signature \_\_\_\_\_

Certified corner restoration certificate prepared: Yes \_\_\_\_\_ No \_\_\_\_\_

Filed in county records at \_\_\_\_\_ Date \_\_\_\_\_ County Document No. \_\_\_\_\_

Identified on aerial photo No. \_\_\_\_\_ Which is filed at \_\_\_\_\_

Index No. E-5  
(Alphabetical - Numerical)

LAND CORNER RECORD  
(RECTANGULAR SURVEYS)

RD-7 150-4 (Rev. 6/13/67)  
 GPO 502-127

T. 144 N R. 28 W 5<sup>TH</sup> Mer. N.F. CANADIAN County 6 State MINN  
SECT. Corner common to sections 5, 6, 7 and 8

EXISTING SURVEYS

Original Government Survey

Year surveyed 1873  
 Original monument Wood Post  
(Wood post, stone, pile of stones, pipe, etc.)

Bearing Trees			
Species	<u>TAM.</u>	<u>GIPPEL</u>	<u>SPRUCE</u>
Diameter	<u>8"</u>	<u>16"</u>	<u>4"</u>
Bearing	<u>N53°E</u>	<u>S15°W</u>	<u>S24°E</u>
Distance	<u>1051Ks</u>	<u>601Ks</u>	<u>1401Ks</u>

Subsequent Corner Restoration

Year surveyed \_\_\_\_\_ By \_\_\_\_\_  
 Where filed or recorded \_\_\_\_\_  
 Monument \_\_\_\_\_  
(Original, concrete post, iron rod, etc.)

Bearing Trees, Reference Objects

Species	_____	_____	_____
Diameter	_____	_____	_____
Bearing	_____	_____	_____
Distance	_____	_____	_____

Original Evidence Found

Year of search 1980 By SCHOONOVER  
 Monument found NONE

Original Bearing Trees Found

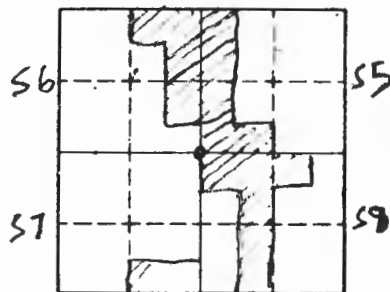
Species	<u>NONE</u>	<u>—</u>	<u>—</u>
Diameter	_____	_____	_____
Bearing	_____	_____	_____
Distance	_____	_____	_____

Evidence of Subsequent Corner Restoration Found

Year of search \_\_\_\_\_ By \_\_\_\_\_  
 \_\_\_\_\_  
 \_\_\_\_\_  
 \_\_\_\_\_

Bearing Trees, Reference Objects

Species	_____	_____	_____
Diameter	_____	_____	_____
Bearing	_____	_____	_____
Distance	_____	_____	_____



Sketch

○ Corner    ▨ F.S. Land

Relation of Evidence to Record Features Along Section Lines

E15

Section line to sections \_\_\_\_\_  
 Object \_\_\_\_\_  
 Record distance \_\_\_\_\_  
 Measured distance \_\_\_\_\_

Other Evidence

Describe evidence of use and occupation such as roads, fences, clearings, timber cutting lines, plantations, etc.. Cite source of testimony if any.

CHAINED EAST 5290' FROM SECTION CORNER  $\frac{116}{127}$   
 CHAINED NORTH 5250' FROM " "  $\frac{718}{1677}$  - APPROX.  
 CHAINED SOUTH 5308' FROM " " ~~435~~ - APPROX.  
 CHAINED WEST 5250' FROM " "  $\frac{514}{819}$  - APPROX.

At time of search:

1. Did you have the record description?

Yes X No \_\_\_\_\_

2. How was search area located?

Pacing, chaining, photos, maps, etc.

COMPASS

3. Man hours spent in search 2 HR.

4. Do you think additional search might recover evidence? Yes X No \_\_\_\_\_

SNOW + FROZEN

5. Signature Jim Schornow

Perpetuation Record

Monument and accessories established. Include brief description of area.

Certified corner restoration certificate prepared: Yes \_\_\_\_\_ No \_\_\_\_\_

Filed in county records at \_\_\_\_\_ Date \_\_\_\_\_ County Document No. \_\_\_\_\_

Identified on aerial photo No. \_\_\_\_\_ Which is filed at \_\_\_\_\_

Index No. E-7  
(Alphabetical - Numerical)

LAND CORNER RECORD  
(RECTANGULAR SURVEYS)

R9-7150-4 (Rev. 6/13/67)  
GPO 802-127

5.0.

T. 144 N R. 28 W S. 5TH Mer. N.F. CHIPPEWA N. E. R. County State Mn  
Y4 Corner common to sections 5, 8 and \_\_\_\_\_

EXISTING SURVEYS

Original Government Survey

Year surveyed 1873  
Original monument WOOD POST  
(Wood post, stone, pile of stones, pipe, etc.)

Bearing Trees

Species 1 AM 1 AM  
Diameter 4" 3"  
Bearing S 10 W N 130 E  
Distance 36 27 1/2  
23.76 17.82

Subsequent Corner Restoration

Year surveyed \_\_\_\_\_ By \_\_\_\_\_  
Where filed or recorded \_\_\_\_\_  
Monument \_\_\_\_\_  
(Original, concrete post, iron rod, etc.)

Bearing Trees, Reference Objects

Species \_\_\_\_\_  
Diameter \_\_\_\_\_  
Bearing \_\_\_\_\_  
Distance \_\_\_\_\_

Original Evidence Found

Year of search 1980 By SCHROEDER  
Monument found NONE

Original Bearing Trees Found

Species NONE NONE  
Diameter \_\_\_\_\_  
Bearing \_\_\_\_\_  
Distance \_\_\_\_\_

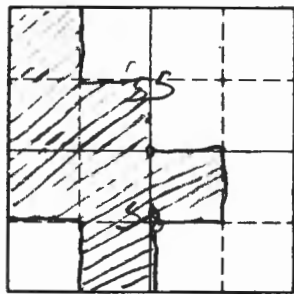
Evidence of Subsequent Corner Restoration Found

Year of search \_\_\_\_\_ By \_\_\_\_\_  
\_\_\_\_\_  
\_\_\_\_\_  
\_\_\_\_\_

Bearing Trees, Reference Objects

\_\_\_\_\_  
\_\_\_\_\_  
\_\_\_\_\_  
\_\_\_\_\_

Relation of Evidence to Record Features Along Section Lines



Sketch

○ Corner    ▨ F.S. Land

Section line to sections \_\_\_\_\_

Object \_\_\_\_\_

Record distance \_\_\_\_\_

Measured distance \_\_\_\_\_

Other Evidence

Describe evidence of use and occupation such as roads, fences, clearings, timber cutting lines, plantations, etc.. Cite source of testimony if any.

CHAINED EAST 833' OFF OF 500 LINE SWRUBY TIE. NO EVIDENCE FOUND SNOW AND ICE!

At time of search:

1. Did you have the record description? Yes X No \_\_\_\_\_

2. How was search area located? Pacing, chaining, photos, maps, etc. COMPASS

3. Man hours spent in search 2 hrs.

4. Do you think additional search might recover evidence? Yes \_\_\_\_\_ No X

5. Signature Jim Schornom

Perpetuation Record

Monument and accessories established. Include brief description of area.

Certified corner restoration certificate prepared: Yes \_\_\_\_\_ No \_\_\_\_\_

Filed in county records at \_\_\_\_\_ Date \_\_\_\_\_ County Document No. \_\_\_\_\_

Identified on aerial photo No. \_\_\_\_\_ Which is filed at \_\_\_\_\_



Index No. E-9  
(Alphabetical - Numerical)

LAND CORNER RECORD  
(RECTANGULAR SURVEYS)

R9-7150-4 (Rev. 6/13/67) 150,  
 GPO 502-127

T. 144N R. 28W Mer. N.F. CHIPPewa County State Mn  
Section Corner common to sections 7, 5, 8 and 9

EXISTING SURVEYS

Original Government Survey

Year surveyed 1873  
 Original monument Wood Post  
(Wood post, stone, pile of stones, pipe, etc.)

Bearing Trees

Species	TAM	TAM	TAM	TAM
Diameter	4"	4"	4	4
Bearing	S30W	N85W	N20E	S45E
Distance	46 Lks 20.36'	46 Lks 30.32'	38 Lks 25.08'	108 Lks 7'.28'

Subsequent Corner Restoration

Year surveyed \_\_\_\_\_ By \_\_\_\_\_  
 Where filed or recorded \_\_\_\_\_  
 Monument \_\_\_\_\_  
(Original, concrete post, iron rod, etc.)

Bearing Trees, Reference Objects

Species \_\_\_\_\_  
 Diameter \_\_\_\_\_  
 Bearing \_\_\_\_\_  
 Distance \_\_\_\_\_

Original Evidence Found

Year of search 1980 By SCHOONOVER DRAMA  
 Monument found NONE

Original Bearing Trees Found

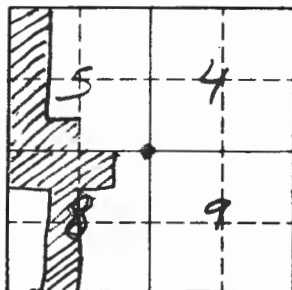
Species	<u>NONE</u>	—	—	—
Diameter	_____	_____	_____	_____
Bearing	_____	_____	_____	_____
Distance	_____	_____	_____	_____

Evidence of Subsequent Corner Restoration Found

Year of search \_\_\_\_\_ By \_\_\_\_\_  
 \_\_\_\_\_  
 \_\_\_\_\_  
 \_\_\_\_\_  
 \_\_\_\_\_

Bearing Trees, Reference Objects

Species \_\_\_\_\_  
 Diameter \_\_\_\_\_  
 Bearing \_\_\_\_\_  
 Distance \_\_\_\_\_



Sketch

○ Corner    ▨ F.S. Land

Relation of Evidence to Record Features Along Section Lines

Section line to sections \_\_\_\_\_  
 Object \_\_\_\_\_  
 Record distance \_\_\_\_\_  
 Measured distance \_\_\_\_\_

Other Evidence

Describe evidence of use and occupation such as roads, fences, clearings, timber cutting lines, plantations, etc.. Cite source of testimony if any. \_\_\_\_\_

CHAINED NORTH 5280 FROM APPROX  
 SECTION CORNER 89.1617. FOLLOWED OLD  
 CUT PATH - PROBABLY C.C. DAYS. SMALL SPRUCE  
 AND TAM. ONLY. HAS BEEN BURNED.

At time of search:

1. Did you have the record description?

Yes  No \_\_\_\_\_

2. How was search area located?

Pacing, chaining, photos, maps,  
 etc. COMPASS

3. Man hours spent in search 2 HRS.

4. Do you think additional search might

recover evidence? Yes \_\_\_\_\_ No

5. Signature Jim Schoumer

Perpetuation Record

Monument and accessories established. Include brief description of area. \_\_\_\_\_

Certified corner restoration certificate prepared: Yes \_\_\_\_\_ No \_\_\_\_\_

Filed in county records at \_\_\_\_\_ Date \_\_\_\_\_ County Document No. \_\_\_\_\_

Identified on aerial photo No. \_\_\_\_\_ Which is filed at \_\_\_\_\_

Index No. E-13  
(Alphabetical - Numerical)

LAND CORNER RECORD  
(RECTANGULAR SURVEYS)

R9-7150-4 (Rev. 6/13/67)  
GPO 802-127

T. 144 R. 28 Mer. N.F. CHIPPEWA County CASS State MN.  
SECTION Corner common to sections 3, 4, 9 and 10

EXISTING SURVEYS

Original Government Survey

Year surveyed 1873 P. H. CONGER  
Original monument WOOD POST  
(Wood post, stone, pile of stones, pipe, etc.)

Bearing Trees

Species	<u>TAM.</u>	<u>TAM.</u>	<u>TAM.</u>	<u>TAM.</u>
Diameter	<u>4</u>	<u>4</u>	<u>4</u>	<u>4</u>
Bearing	<u>SSE</u>	<u>S40W</u>	<u>NSW</u>	<u>N33E</u>
Distance	<u>40 LKS.</u> <u>26.4'</u>	<u>60 LKS.</u> <u>39.6'</u>	<u>20 LKS.</u> <u>13.2'</u>	<u>75 LKS.</u> <u>49.5'</u>

Subsequent Corner Restoration

Year surveyed \_\_\_\_\_ By \_\_\_\_\_  
Where filed or recorded \_\_\_\_\_  
Monument \_\_\_\_\_  
(Original, concrete post, iron rod, etc.)

Bearing Trees, Reference Objects

Species \_\_\_\_\_  
Diameter \_\_\_\_\_  
Bearing \_\_\_\_\_  
Distance \_\_\_\_\_

Original Evidence Found

Year of search \_\_\_\_\_ By \_\_\_\_\_  
Monument found \_\_\_\_\_

Original Bearing Trees Found

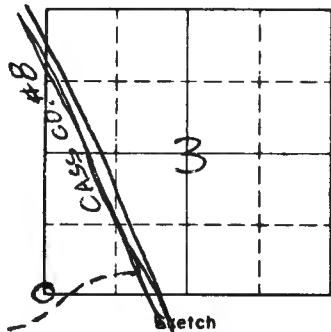
Species \_\_\_\_\_  
Diameter \_\_\_\_\_  
Bearing \_\_\_\_\_  
Distance \_\_\_\_\_

Evidence of Subsequent Corner Restoration Found

Year of search 1-24-79 By CURT KRAUSE  
CHAINED SOUTH FROM APPROX. 1/4 BET.  
SEC'S 3+4 - SET BIRCH PICKET IN  
SWAMP - NO EVIDENCE COULD BE  
FOUND OF ORIG. COR. - WILL RUN FROM  
ANOTHER DIRECTION LATER - TIES ON BACK

Bearing Trees, Reference Objects OVER

Species \_\_\_\_\_  
Diameter \_\_\_\_\_  
Bearing \_\_\_\_\_  
Distance \_\_\_\_\_



○ Corner    ▨ F.S. Land

Relation of Evidence to Record Features Along Section Lines

Section line to sections \_\_\_\_\_  
 Object \_\_\_\_\_  
 Record distance \_\_\_\_\_  
 Measured distance \_\_\_\_\_

Other Evidence

Describe evidence of use and occupation such as roads, fences, clearings, timber cutting lines, plantations, etc.. Cite source of testimony if any. \_\_\_\_\_

HOPE FIND ANOTHER ORIG. SOME PLACE, SO WE CAN TIE CORNERS TOGETHER

TIES ALONG LINE FROM 1/4 TO SEC. COR.

500'S N EDGE OF SMALL ISLAND

560'S S " " " "

700'S N " " " "

780'S S " " " "

Perpetuation Record

Monument and accessories established. Include brief description of area. \_\_\_\_\_

1450'S W EDGE OF ISLAND

2640'S SEARCH AREA FOR SEC. COR.

ORIG. DISTANCE FOR MILE WAS 80.30 CHS. 5299.8'

SEARCHED LARGE AREA IN OPEN BOG - NOTHING COULD BE LOCATED - APPROX. SEC. COR - NOW IS PICKET + RIBBON - NOTHING TO PUT TAG ON

Certified corner restoration certificate prepared: Yes \_\_\_\_\_ No \_\_\_\_\_

Filed in county records of \_\_\_\_\_ Date \_\_\_\_\_ County Document No. \_\_\_\_\_

Identified on aerial photo No. \_\_\_\_\_ Which is filed at \_\_\_\_\_

At time of search:

1. Did you have the record description?

Yes  No \_\_\_\_\_

2. How was search area located?

Pacing, chaining, photos, maps etc. \_\_\_\_\_

3. Man hours spent in search 2 HRS.

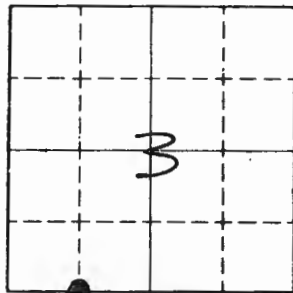
4. Do you think additional search might recover evidence? Yes \_\_\_\_\_ No \_\_\_\_\_

5. Signature CURT KRAUSE

Index No. E-14  
(Alphabetical - Numerical)LAND CORNER RECORD  
(RECTANGULAR SURVEYS)RD-7150-4 (Rev. 6/13/67)  
GPO 802-127T. 144 R. 28 5 Mer. N.F. CHIPPENAW County CASS State MN  
WEST 1/16 BET. Corner common to sections 3 and 10

## EXISTING SURVEYS

Original Government Survey	Original Evidence Found
Year surveyed _____ Original monument _____ <small>(Wood post, stone, pile of stones, pipe, etc.)</small>	Year of search _____ By _____ Monument found _____
<p style="text-align: center;">Bearing Trees</p> Species _____ Diameter _____ Bearing _____ Distance _____	<p style="text-align: center;">Original Bearing Trees Found</p> Species _____ Diameter _____ Bearing _____ Distance _____
<p style="text-align: center;">Subsequent Corner Restoration</p>	<p style="text-align: center;">Evidence of Subsequent Corner Restoration Found</p>
Year surveyed _____ By _____ Where filed or recorded _____ Monument _____ <small>(Original, concrete post, iron rod, etc.)</small>	Year of search <u>9-26-91</u> By <u>EA-CK</u> <u>CHAIN SOUTH 1105' TO NORTH EDGE</u> <u>OF OPEN BOG TO SOUTH - PLACE</u> <u>E.S.L.P. ON 9" ASPEN ON SOUTH SIDE</u> <u>APPROX. W 1/16 IS IN BOG 215' SOUTH</u> <u>NOTHING TO MARK IN BOG AT COR.</u>
<p style="text-align: center;">Bearing Trees, Reference Objects</p> Species _____ Diameter _____ Bearing _____ Distance _____	<p style="text-align: center;">Bearing Trees, Reference Objects</p> _____ _____ _____ _____



Sketch

Corner  F.S. Land

Relation of Evidence to Record Features Along Section Lines

Section line to sections \_\_\_\_\_  
 Object \_\_\_\_\_  
 Record distance \_\_\_\_\_  
 Measured distance \_\_\_\_\_

Other Evidence

Describe evidence of use and occupation such as roads, fences, clearings, timber cutting lines, plantations, etc.. Cite source of testimony if any.

RAN RIBBON LINE FROM SW 1/4 TO 215' NORTH  
 OF APPROX. W 1/4  
 CORNER WOULD FALL IN OPEN BCG

At time of search:

1. Did you have the record description?  
 Yes \_\_\_\_\_ No \_\_\_\_\_

2. How was search area located?  
 Pacing, chaining, photos, maps,  
 etc. \_\_\_\_\_

3. Man hours spent in search \_\_\_\_\_

4. Do you think additional search might  
 recover evidence? Yes \_\_\_\_\_ No \_\_\_\_\_

5. Signature Carl Kraus

Perpetuation Record

Monument and accessories established. Include brief description of area. \_\_\_\_\_

Certified corner restoration certificate prepared: Yes \_\_\_\_\_ No \_\_\_\_\_

Filed in county records at \_\_\_\_\_ Date \_\_\_\_\_ County Document No. \_\_\_\_\_

Identified on aerial photo No. \_\_\_\_\_ Which is filed at \_\_\_\_\_

Index No. E-15  
(Alphabetical - Numerical)

LAND CORNER RECORD  
(RECTANGULAR SURVEYS)

RD-7 150-4 (Rev. 6/13/67)  
GPO 802-127

T. 144 R. 28 5 Mer. N.F. CHIPPEWA County CASS State MN.  
QUARTER BET. Corner common to sections 3 and 10

EXISTING SURVEYS

Original Government Survey

Year surveyed 1873 P.H. CONGER  
Original monument WOOD POST  
(Wood post, cross, pile of stones, pipe, etc.)

Bearing Trees

Species TAM. TAM.  
Diameter 6 4  
Bearing N9E S28W  
Distance 14 LKS. 18 LKS.

Subsequent Corner Restoration

Year surveyed \_\_\_\_\_ By \_\_\_\_\_  
Where filed or recorded \_\_\_\_\_  
Monument \_\_\_\_\_  
(Original, concrete post, iron rod, etc.)

Bearing Trees, Reference Objects

Species \_\_\_\_\_  
Diameter \_\_\_\_\_  
Bearing \_\_\_\_\_  
Distance \_\_\_\_\_

Original Evidence Found

Year of search \_\_\_\_\_ By \_\_\_\_\_  
Monument found \_\_\_\_\_

Original Bearing Trees Found

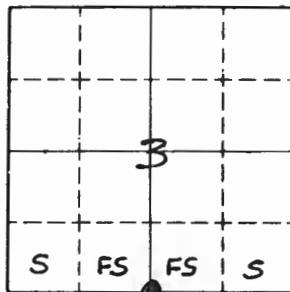
Species \_\_\_\_\_  
Diameter \_\_\_\_\_  
Bearing \_\_\_\_\_  
Distance \_\_\_\_\_

Evidence of Subsequent Corner Restoration Found

Year of search 1-26-79 By CURT KRAUSE  
CHAINED SOUTH FROM APPROX. CS 1/16  
1310'S ESTABLISH APPROX. 1/4 COR.  
FD. MAPLE WHICH HAS BEEN CHOPPED  
INTO NO (SCRIBE SEEN) - THIS MAPLE IS  
10' EAST OF OUR LINE

Bearing Trees, Reference Objects OVER

Species \_\_\_\_\_  
Diameter \_\_\_\_\_  
Bearing \_\_\_\_\_  
Distance \_\_\_\_\_



Sketch

○ Corner    ▨ F.S. Land

Relation of Evidence to Record Features Along Section Lines

Section line to sections \_\_\_\_\_  
 Object \_\_\_\_\_  
 Record distance \_\_\_\_\_  
 Measured distance \_\_\_\_\_

Other Evidence

Describe evidence of use and occupation such as roads, fences, clearings, timber cutting lines, plantations, etc.. Cite source of testimony if any. \_\_\_\_\_

SOUTH FROM APPROX. C.S. 116  
100'S LV. MARSH NW-SE  
1310'S ESTABLISHED APPROX. 1/4 BET. SEC'S. 3-10  
1330'S WOODS ROAD WEST & SE

At time of search:

1. Did you have the record description?

Yes  No

2. How was search area located?

Pacing, chaining, photos, maps,  
 etc. \_\_\_\_\_

3. Man hours spent in search 2 HRS.

4. Do you think additional search might  
 recover evidence? Yes \_\_\_\_\_ No \_\_\_\_\_

5. Signature CURT KRAUSE

Perpetuation Record

Monument and accessories established. Include brief description of area. \_\_\_\_\_

PLACE FSLP ON 17" HARD MAPLE ON WEST SIDE  
APPROX. COR. IS N56W 10' FROM TAG  
NEED TO SEARCH NE OF THIS LOCATION AS THERE IS  
LOWLAND SWP. - SNOW COVER AND FROZEN NOW

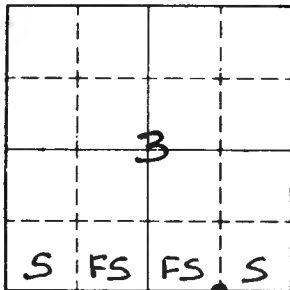
Certified corner restoration certificate prepared: Yes \_\_\_\_\_ No \_\_\_\_\_

Filed in county records at \_\_\_\_\_ Date \_\_\_\_\_ County Document No. \_\_\_\_\_

Identified on aerial photo No. \_\_\_\_\_ Which is filed at \_\_\_\_\_







Sketch

○ Corner  F.S. Land

Relation of Evidence to Record Features Along Section Lines

Section line to sections \_\_\_\_\_  
 Object \_\_\_\_\_  
 Record distance \_\_\_\_\_  
 Measured distance \_\_\_\_\_

Other Evidence

Describe evidence of use and occupation such as roads, fences, clearings, timber cutting lines, plantations, etc.. Cite source of testimony if any. \_\_\_\_\_

TIES ALONG LINE

600'E ENT. CEDAR SWAMP N+S  
 865'E ENT. TAM + BRUSH SWP NW-SE  
 1000'E CROSS TIP OF ISLAND  
 1320'E APPROX. E 1/16 COR.

At time of search:

1. Did you have the record description?

Yes \_\_\_\_\_ No \_\_\_\_\_

2. How was search area located?

Pacing, chaining, photos, maps,  
 etc. \_\_\_\_\_

3. Man hours spent in search \_\_\_\_\_

4. Do you think additional search might

recover evidence? Yes \_\_\_\_\_ No \_\_\_\_\_

5. Signature CURT KRAUSE

Perpetuation Record

Monument and accessories established. Include brief description of area. \_\_\_\_\_

Certified corner restoration certificate prepared: Yes \_\_\_\_\_ No \_\_\_\_\_

Filed in county records at \_\_\_\_\_ Date \_\_\_\_\_ County Document No. \_\_\_\_\_

Identified on aerial photo No. \_\_\_\_\_ Which is filed at \_\_\_\_\_

Index No. E-25  
(Alphabetical - Numerical)LAND CORNER RECORD  
(RECTANGULAR SURVEYS)R9-7150-4 (Rev. 6/13/67)  
GPO 502-127T. 144 R. 28 5th Mer. N.F. Chippewa County Cass State Minnesota  
Northeast Corner common to sections 12 and \_\_\_\_\_

## EXISTING SURVEYS

## Original Government Survey

Year surveyed 1873 P.H. Conger  
Original monument Wood Post  
(Wood post, stone, pile of stones, pipe, etc.)

## Bearing Trees

Species	<u>Tamarack</u>	<u>Tamarack</u>	<u>Tamarack</u>	<u>Tamarack</u>
Diameter	<u>4"</u>	<u>3"</u>	<u>3"</u>	<u>5"</u>
Bearing	<u>N 20° E</u>	<u>N 17° W</u>	<u>S 15° E</u>	<u>S 43° W</u>
Distance	<u>15 1/2 Ks</u> (9.90')	<u>20 1/2 Ks</u> (13.20')	<u>13 1/2 Ks</u> (8.58')	<u>14 1/2 Ks</u> (9.24')

## Subsequent Corner Restoration

Year surveyed 1937 By Hal Craig, GLO  
Where filed or recorded Secretary of State  
Monument Set 2' long x 1/2" dia. concrete monument  
(Original concrete post, iron rod, etc.)  
with brass cap.

## Bearing Trees, Reference Objects

Species	<u>W. Oak</u>	<u>W. Oak</u>	<u>Ash</u>	<u>Ash</u>
Diameter	<u>14"</u>	<u>16"</u>	<u>8"</u>	<u>9"</u>
Bearing	<u>N 57° E</u>	<u>S 73 1/2° E</u>	<u>S 65 3/4° W</u>	<u>N 79 3/4° W</u>
Distance	<u>73 1/2 Ks</u> (48.18')	<u>8 1/2 Ks</u> (56.76')	<u>27 1/2 Ks</u> (17.82')	<u>19 1/2 Ks</u> (12.54')

## Original Evidence Found

Year of search \_\_\_\_\_ By \_\_\_\_\_  
Monument found \_\_\_\_\_

## Original Bearing Trees Found

Species	_____	_____	_____	_____
Diameter	_____	_____	_____	_____
Bearing	_____	_____	_____	_____
Distance	_____	_____	_____	_____

## Evidence of Subsequent Corner Restoration Found

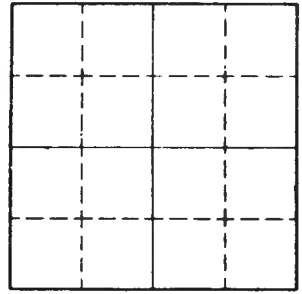
Year of search 1933-12/4 By Paul Moller, CCC  
Found 2" x 2" x 3 1/2' squared stake in good  
condition.

## Bearing Trees, Reference Objects

Species	<u>Oak</u>	<u>Small tree</u>	_____
Diameter	<u>5"</u>	<u>5"</u>	_____
Bearing	<u>East</u>	<u>East</u>	_____
Distance	<u>25'</u>	<u>.5 chains</u>	_____

(FSLP)

Relation of Evidence to Record Features Along Section Lines



Sketch

○ Corner  F.S. Land

Section line to sections \_\_\_\_\_

Object \_\_\_\_\_

Record distance \_\_\_\_\_

Measured distance \_\_\_\_\_

Other Evidence

Describe evidence of use and occupation such as roads, fences, clearings, timber cutting lines, plantations, etc.. Cite source of testimony if any. 1946 William Okerman found 1937 GLO monument in good condition. Ties: 20" W. Oak 5' 7 1/2" E 56.76' (1937 GLO BT); 12" Ash 5' 6 3/4" W 17.82' (1937 GLO BT); 5" Oak N 42 E 11.5'; 5" Ash N 68 W 46.1'.

At time of search:

1. Did you have the record description?

Yes \_\_\_\_\_ No \_\_\_\_\_

2. How was search area located?

Pacing, chaining, photos, maps, etc. \_\_\_\_\_

3. Man hours spent in search \_\_\_\_\_

4. Do you think additional search might recover evidence? Yes \_\_\_\_\_ No \_\_\_\_\_

5. Signature \_\_\_\_\_

Perpetuation Record

Monument and accessories established. Include brief description of area. 1994 on 10/31 Landecker & Assoc. survey crew find corner: concrete monument with brass cap up 8" located 200'± south of road; 1946 Ash 12"; 5" Oak & 5" Ash gone, dead or dying; 1946 W. Oak 20" min 23" at bearing & distance. On 12/23 Landecker & Assoc. tie out corner. New ties: 11" Ash N 41 W 25.88' SCR 51 BT; 20" Burr Oak S 84 W 68.63' SCR 512 BT; 6" Ash N 51 E 21.70' SCR 516 BT. Removed 6' sign post. Set 8' steel sign post West and South both have 54-2 and 54-9 signs.

Certified corner restoration certificate prepared: Yes  No \_\_\_\_\_

Filed in county records at Cass Date 3/16/95 County Document No. 365385

Identified on aerial photo No. \_\_\_\_\_ Which is filed at \_\_\_\_\_

Index No. E-25 <sup>144</sup>  
(Alphabetical - Numerical) 27BOOK #1  
PAGE # 45  
5THLAND CORNER RECORD  
(RECTANGULAR SURVEYS)R9-7150-4 (Rev. 6/13/67)  
GPO 802-127T. 144 N R. R3W Mer. N.F. CHIPPEWA County CASS State MN  
SECTION Corner common to sections 6, 7, and 12

## EXISTING SURVEYS

## Original Government Survey

Year surveyed \_\_\_\_\_  
Original monument \_\_\_\_\_  
(Wood post, stone, pile of stones, pipe, etc.)

## Bearing Trees

Species \_\_\_\_\_  
Diameter \_\_\_\_\_  
Bearing \_\_\_\_\_  
Distance \_\_\_\_\_

## Subsequent Corner Restoration

Year surveyed 1937 By G. L. O.  
Where filed or recorded \_\_\_\_\_  
Monument CONCRETE MONUMENT WITH BRASS CAP  
MKD.  
(Original, concrete post, iron rod, etc.)

## Bearing Trees, Reference Objects

Species	W. OAK	W. OAK	ASH	ASH
Diameter	14"	16"	8"	9"
Bearing	N57°E	S73½°E	S65 3/4°W	N79 3/4°W
Distance	73LKS	86LKS	27LKS	19LKS

## Original Evidence Found

Year of search \_\_\_\_\_ By \_\_\_\_\_  
Monument found \_\_\_\_\_

## Original Bearing Trees Found

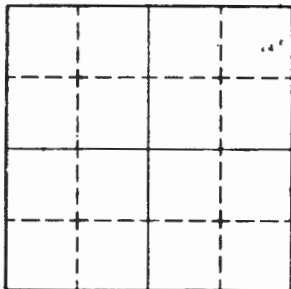
Species \_\_\_\_\_  
Diameter \_\_\_\_\_  
Bearing \_\_\_\_\_  
Distance \_\_\_\_\_

## Evidence of Subsequent Corner Restoration Found

Year of search 6-28-66 By MILTON HANSEY  
CONCRETE MONUMENT FOUND IN PLACE IN GOOD  
CONDITION  
Restoration Certificate on file

## Bearing Trees, Reference Objects

Species	OAK-ROTTED	W. OAK	ASH	ASH
Diameter		20"	12"	ROTTED
Bearing	N57°E	S73½°E	S65 3/4°W	N79 3/4°W
Distance	73LKS	86LKS	27LKS	19LKS



Sketch

○ Corner     F.S. Land

Relation of Evidence to Record Features Along Section Lines

Section line to sections \_\_\_\_\_  
 Object \_\_\_\_\_  
 Record distance \_\_\_\_\_  
 Measured distance \_\_\_\_\_

Other Evidence

Describe evidence of use and occupation such as roads, fences, clearings, timber cutting lines, plantations, etc.. Cite source of testimony if any. \_\_\_\_\_

At time of search:

1. Did you have the record description?

Yes \_\_\_\_\_ No \_\_\_\_\_

2. How was search area located?

Pacing, chaining, photos, maps,  
 etc. \_\_\_\_\_

3. Man hours spent in search \_\_\_\_\_

4. Do you think additional search might  
 recover evidence? Yes \_\_\_\_\_ No \_\_\_\_\_

5. Signature \_\_\_\_\_

Perpetuation Record

Monument and accessories established. Include brief description of area. \_\_\_\_\_

~~NO NEW MARKER SET, USED G.L.O. BRASS CAP- G.L.O. WHITE OAK  
 20 INCH S 13 1/2° E 56.16 DESCRIBED S 1/2 BT. G.L.O. ASH 12 INCH S 05-  
 3/4° W 17.02" -DESCRIBED S 12 BT - OAK 5 INCH N 42° E 11.5" -  
 SCRIBED S 0 BT. - ASH 5 INCH N 08° W 46.1" -SCRIBED S 1 BT.  
 SET A STEEL SIGN POST 1/2 INCHES LONG WITH SIGNS 54-4 AND 54-2  
 ATTACHED DUE SOUTH 4.5 FEET. ALL REFERENCE BEARINGS ARE TRUE  
 BEARINGS.~~

Certified corner restoration certificate prepared: Yes \_\_\_\_\_ No \_\_\_\_\_

Filed in county records at \_\_\_\_\_ Date \_\_\_\_\_ County Document No. \_\_\_\_\_

Identified on aerial photo No. \_\_\_\_\_ Which is filed at \_\_\_\_\_

T. 144N R. 29W 5 Mer. N.F. CHIPPEWA County CASS State MINNESOTA  
MEANDER Corner common to sections \_\_\_\_\_, \_\_\_\_\_, \_\_\_\_\_, 7 and 12

EXISTING SURVEYS

Original Government Survey

Year surveyed 1873  
Original monument POST 25.86 CH. OR 1706.76' SOUTH  
(wood post, stone, pile of stones, pipe, etc.)  
ON TRUE LINE BETWEEN SECS. 7 & 12.  
Bearing Trees  
Species \_\_\_\_\_  
Diameter \_\_\_\_\_  
Bearing Part of plot of Sec 12  
Distance \_\_\_\_\_

Subsequent Corner Restoration

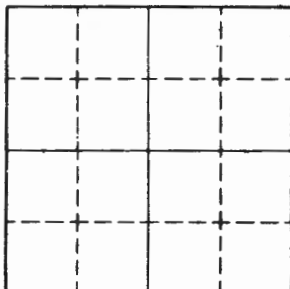
Year surveyed 1926 By G.L.O.  
Where filed or recorded \_\_\_\_\_  
Monument SET IRON POST, 3' LONG, 1" .26"  
(Original, concrete post, iron rod, etc.)  
IN GROUND WITH BRASS CAP MKD. 714N  
R29W/R29W  
512, 57  
M.C.  
1926  
Bearing Trees, Reference Objects  
Species WHITE OAK POST, 6' LONG, 5" SET ALONG  
Diameter SIDE IRON POST AS ACCESSORY TO CORNER  
Bearing NO BEARING TREES OR PTS.  
Distance \_\_\_\_\_

Original Evidence Found

Year of search 1926 By G.L.O.  
Monument found NO MENTION OF ORIGINAL POST  
Original Bearing Trees Found  
Species NONE  
Diameter \_\_\_\_\_  
Bearing \_\_\_\_\_  
Distance \_\_\_\_\_

Evidence of Subsequent Corner Restoration Found

Year of search 8-26-77 By STEFAN, KRAUSE, OLESEN  
FOUND BRASS CAP, ON STEEL PIPE, 8" BELOW WATER  
SURFACE, 1705.40' (EDM) SOUTH OF SECTION  
CORNER, IN LAKE ABOUT 10.0'.  
Bearing Trees, Reference Objects  
\_\_\_\_\_  
\_\_\_\_\_  
\_\_\_\_\_



Sketch

Corner  F.S. Land

Relation of Evidence to Record Features Along Section Lines

Section line to sections \_\_\_\_\_

Object \_\_\_\_\_

Record distance \_\_\_\_\_

Measured distance \_\_\_\_\_

Other Evidence

Describe evidence of use and occupation such as roads, fences, clearings, timber cutting lines, plantations, etc.. Cite source of testimony if any. \_\_\_\_\_

PLACED: 1) STEEL FENCE POST 8' IN MOD & WIRED MONUMENT TO POST.

2) STEEL FENCE POST WITH SIGN JUST EAST OF MONUMENT. 3) STEEL

FENCE POST ON LINE 21.0' WEST OF MONUMENT. 4) NO OTHER REFER-

ENCE FOR 10-12 CHS.

At time of search:

1. Did you have the record description?

Yes \_\_\_\_\_ No \_\_\_\_\_

2. How was search area located?

Pacing, chaining, photos, maps, etc. \_\_\_\_\_

3. Man hours spent in search \_\_\_\_\_

4. Do you think additional search might

recover evidence? Yes \_\_\_\_\_ No \_\_\_\_\_

5. Signature \_\_\_\_\_

Perpetuation Record

Monument and accessories established. Include brief description of area. \_\_\_\_\_

Certified corner restoration certificate prepared: Yes \_\_\_\_\_ No \_\_\_\_\_

Filed in county records at \_\_\_\_\_ Date \_\_\_\_\_ County Document No. \_\_\_\_\_

Identified on aerial photo No. \_\_\_\_\_ Which is filed at \_\_\_\_\_



Index No. G-9  
(Alphabetical - Numerical)

LAND CORNER RECORD  
(RECTANGULAR SURVEYS)

R9-7 150-4 (Rev. 6/13/87) 50.  
 GPO 803-127

T. 144N R. 28W 5+H Mer. N.F. CH 111 County 8 State MN  
74 Corner common to sections 8 9 and \_\_\_\_\_

EXISTING SURVEYS

Original Government Survey

Year surveyed 1973  
 Original monument WOOD POST  
(Wood post, stone, pile of stones, pipe, etc.)

		Bearing Trees	
Species	<u>TAM</u>	<u>TAM</u>	_____
Diameter	<u>4"</u>	<u>4"</u>	_____
Bearing	<u>S 190 E</u>	<u>S 22 W</u>	_____
Distance	<u>9.9'</u>	<u>5.94'</u>	_____
	<u>154E</u>	<u>9+K</u>	_____

Subsequent Corner Restoration

Year surveyed \_\_\_\_\_ By \_\_\_\_\_  
 Where filed or recorded \_\_\_\_\_  
 Monument \_\_\_\_\_  
(Original, concrete post, iron rod, etc.)

Bearing Trees, Reference Objects

Species \_\_\_\_\_  
 Diameter \_\_\_\_\_  
 Bearing \_\_\_\_\_  
 Distance \_\_\_\_\_

Original Evidence Found

Year of search 1980 By SCHOONOVER BRAMA  
 Monument found NONE

Original Bearing Trees Found

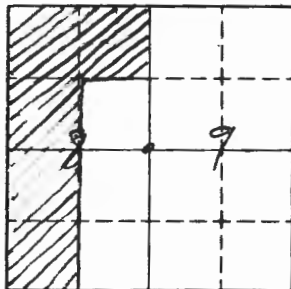
Species	<u>NONE</u>	<u>NONE</u>	_____
Diameter	_____	_____	_____
Bearing	_____	_____	_____
Distance	_____	_____	_____

Evidence of Subsequent Corner Restoration Found

Year of search \_\_\_\_\_ By \_\_\_\_\_  
 \_\_\_\_\_  
 \_\_\_\_\_  
 \_\_\_\_\_

Bearing Trees, Reference Objects

\_\_\_\_\_



Sketch

○ Corner    ▨ F.S. Land

Relation of Evidence to Record Features Along Section Lines

G-9

Section line to sections \_\_\_\_\_  
 Object \_\_\_\_\_  
 Record distance \_\_\_\_\_  
 Measured distance \_\_\_\_\_

Other Evidence

Describe evidence of use and occupation such as roads, fences, clearings, timber cutting lines, plantations, etc.. Cite source of testimony if any. \_\_\_\_\_

CHAINED NORTH FROM SWVEY LINE FROM  
 RAILROAD OF 1889 TO 89. 10. 17  
 2640 To SWACT FOR 14 CORNER. CHAINED  
 up OLD CWT LINE.

At time of search:

1. Did you have the record description?

Yes  No \_\_\_\_\_

2. How was search area located?

Pacing, chaining, photos, maps,  
 etc. Compass

3. Man hours spent in search 2 Hr.

4. Do you think additional search might  
 recover evidence? Yes  No \_\_\_\_\_

FROZEN BCC.

5. Signature Jim Johnson

Perpetuation Record

Monument and accessories established. Include brief description of area. \_\_\_\_\_

Certified corner restoration certificate prepared: Yes \_\_\_\_\_ No \_\_\_\_\_  
 Filed in county records at \_\_\_\_\_ Date \_\_\_\_\_ County Document No. \_\_\_\_\_  
 Identified on aerial photo No. \_\_\_\_\_ Which is filed at \_\_\_\_\_

Index No. G-25

(Alphabetical - Numerical)

LAND CORNER RECORD  
(RECTANGULAR SURVEYS)

R9-7150-4 (Rev. 6/13/67)

GPO 802-127

T. 144 R. 28 5th Mer. N.F. Chippewa County Cass State Minnesota  
East Quarter Corner common to sections 12 and \_\_\_\_\_

## EXISTING SURVEYS

## Original Government Survey

Year surveyed 1873 P.H. CongerOriginal monument Wood Post  
(Wood post, stone, pile of stones, pipe, etc.)

## Bearing Trees

Species Tamarack TamarackDiameter 3" 3"Bearing N20E S7WDistance 121ks 91ks(7.92') (5.94')

## Subsequent Corner Restoration

Year surveyed 1937 By Hal Craig / GLOWhere filed or recorded Secretary of StateMonument Set 1x3/8" I.P. w/ Brass cap.  
(Original, concrete post, iron rod, etc.)

## Bearing Trees, Reference Objects

Species N. PineDiameter 10"Bearing N14 3/4 EDistance 2171ks(143.22')

## Original Evidence Found

Year of search \_\_\_\_\_ By \_\_\_\_\_

Monument found \_\_\_\_\_

## Original Bearing Trees Found

Species \_\_\_\_\_

Diameter \_\_\_\_\_

Bearing \_\_\_\_\_

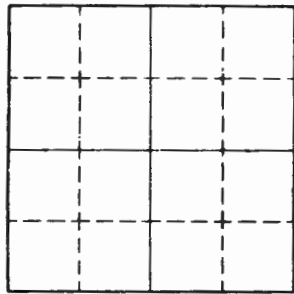
Distance \_\_\_\_\_

## Evidence of Subsequent Corner Restoration Found

Year of search \_\_\_\_\_ By CCCESLP on 8" Aspen North 90 chains.

## Bearing Trees, Reference Objects

Relation of Evidence to Record Features Along Section Lines



Sketch

○ Corner    ▨ F.S. Land

Section line to sections \_\_\_\_\_

Object \_\_\_\_\_

Record distance \_\_\_\_\_

Measured distance \_\_\_\_\_

Other Evidence

Describe evidence of use and occupation such as roads, fences, clearings, timber cutting lines, plantations, etc.. Cite source of testimony if any. \_\_\_\_\_

At time of search:

1. Did you have the record description?

Yes \_\_\_\_\_ No \_\_\_\_\_

2. How was search area located?

Pacing, chaining, photos, maps, etc. \_\_\_\_\_

3. Mon hours spent in search \_\_\_\_\_

4. Do you think additional search might recover evidence? Yes \_\_\_\_\_ No \_\_\_\_\_

5. Signature \_\_\_\_\_

Perpetuation Record

Monument and accessories established. Include brief description of area. 1994 on 1/9  
Landecker & Associates, Inc survey crew locate 1937 GLO brass cap. Position  
falls 153' east of line between SW + NW Corners and 12' sly of position (30).  
On 12/28 they set a 2" iron pipe with brass cap over an 8' sign post in  
swamp 346' south of edge of swamp northerly. Ties: (1937) 10"  
Norway Pine now 29" N16°E 264.70' (re-scribed). New ties: 22"  
Norway Pine N60 E 263.50' SCR 1/4 57 BT; 19" Norway Pine N53 E  
271.54' SCR 1/4 57 BT; 8' sign post North 2.42' with 54-2 and 54-9  
signs; 8' sign post East 2.52' with 54-2 and 54-9 signs.

Certified corner restoration certificate prepared: Yes  No \_\_\_\_\_

Filed in county records at Cass Date 3/16/95 County Document No. 365386

Identified on aerial photo No. \_\_\_\_\_ Which is filed at \_\_\_\_\_

Index No. J-7  
(Alphabetical - Numerical)

LAND CORNER RECORD  
(RECTANGULAR SURVEYS)

RG-7150-4 (Rev. 6/13/67)  
 GPO 502-127

T. 7440 R. 35W S. Mer. N.F. CHADWICK County CASS State MO  
14 Corner common to sections 7 and \_\_\_\_\_

EXISTING SURVEYS

Original Government Survey

Year surveyed 1873  
 Original monument WOOD F  
(Wood post, stone, pile of stones, pipe, etc.)

Bearing Trees

Species DP PopLAR  
 Diameter 6" 4"  
 Bearing S65E  
 Distance 651Ks

Subsequent Corner Restoration

Year surveyed \_\_\_\_\_ By \_\_\_\_\_  
 Where filed or recorded \_\_\_\_\_  
 Monument \_\_\_\_\_  
(Original, concrete post, iron rod, etc.)

Bearing Trees, Reference Objects

Species \_\_\_\_\_  
 Diameter \_\_\_\_\_  
 Bearing \_\_\_\_\_  
 Distance \_\_\_\_\_

Original Evidence Found

Year of search 1980 By SURVEYOR  
 Monument found \_\_\_\_\_

Original Bearing Trees Found

Species \_\_\_\_\_  
 Diameter 15" NONE  
 Bearing N10°W  
 Distance 401Ks  
35.4"

Evidence of Subsequent Corner Restoration Found

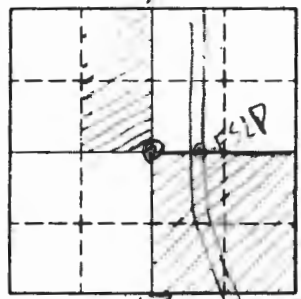
Year of search \_\_\_\_\_ By \_\_\_\_\_  
 \_\_\_\_\_  
 \_\_\_\_\_  
 \_\_\_\_\_

Bearing Trees, Reference Objects

Species \_\_\_\_\_  
 Diameter \_\_\_\_\_  
 Bearing \_\_\_\_\_  
 Distance \_\_\_\_\_

J-7

Relation of Evidence to Record Features Along Section Lines



Sketch

○ Corner    ▨ F.S. Land

Section line to sections \_\_\_\_\_

Object \_\_\_\_\_

Record distance \_\_\_\_\_

Measured distance \_\_\_\_\_

Other Evidence

Describe evidence of use and occupation such as roads, fences, clearings, timber cutting lines, plantations, etc.. Cite source of testimony if any.

F.S.P. ON ROAD No. 3030 400' EAST OF CORNER

At time of search:

1. Did you have the record description?

Yes \_\_\_\_\_ No \_\_\_\_\_

2. How was search area located?

Pacing, chaining, photos, maps, etc. compass

3. Man hours spent in search 2

4. Do you think additional search might recover evidence? Yes \_\_\_\_\_

Perpetuation Record

Monument and accessories established. Include brief description of area.

TRAIL SIGN WITHIN 54-2-54-4 SIGN 5 4.45' EAST

5th SIGN WITHIN 54-2-54-4 SIGN 3.70' WEST

N.W. CORNER

AS 9' N72°E 12.42' < PROD 1/4 58 BT

PS 9' S43°W 65.44' < PROD 1/4 517 BT

W. CORNER N117°E 70.09' < PROD 1/4 58 BT

SET 2 "diam x 5" monument with brass cap and 1/4 58 THOMAS ROSS

**CERTIFICATE FILED**

Identified on aerial photo No. \_\_\_\_\_ Which is filed at \_\_\_\_\_

Date 9/14/82 County Document No. 2049411980

5. Signature [Signature]

PLS. No. 12-264

Index No. J-9  
(Alphabetical - Numerical)

LAND CORNER RECORD  
(RECTANGULAR SURVEYS)

RD-7 150-4 (Rev. 6/13/67)  
 GPO 502-127

T. 144 N R. 28 W 5th Mer. N.F. CHIPPewa County \_\_\_\_\_ State MN  
sect Corner common to sections 8 9 16 and 17

EXISTING SURVEYS

Original Government Survey	Original Evidence Found
Year surveyed <u>1873</u>	Year of search <u>7</u> By <u>J. S. ...</u>
Original monument <u>wood post</u> <small>(wood post, stone, pile of stones, pipe, etc.)</small>	Monument found _____
<b>Bearing Trees</b>	<b>Original Bearing Trees Found</b>
Species <u>TAM</u> <u>TAM</u> <u>TAM</u> <u>TAM</u>	Species _____
Diameter <u>4"</u> <u>4"</u> <u>4"</u> <u>4"</u>	Diameter _____
Bearing <u>N68W</u> <u>N70E</u> <u>S24E</u> <u>S24W</u>	Bearing _____
Distance <u>46.2'</u> <u>44.8'</u> <u>19.8'</u> <u>26.0'</u>	Distance _____
Subsequent Corner Restoration	Evidence of Subsequent Corner Restoration Found
Year surveyed _____ By _____	Year of search _____ By _____
Where filed or recorded _____	_____
Monument _____ <small>(post, concrete post, iron rod, etc.)</small>	_____
_____	_____
_____	_____
<b>Bearing Trees, Reference Objects</b>	<b>Bearing Trees, Reference Objects</b>
Species _____	Species _____
Diameter _____	Diameter _____
Bearing _____	Bearing _____
Distance _____	Distance _____


Relation of Evidence to Record Features Along Section Lines

Section line to sections \_\_\_\_\_

Object \_\_\_\_\_

Record distance \_\_\_\_\_

Measured distance \_\_\_\_\_



Sketch

○ Corner    ▨ F.S. Land

Other Evidence

Describe evidence of use and occupation such as roads, fences, clearings, timber cutting lines, plantations, etc.. Cite source of testimony if any.

*Clearing East from Section 8  
1196'*

At time of search:

1. Did you have the record description?

Yes  No \_\_\_\_\_

2. How was search area located?

Pacing, chaining, photos, maps, etc.

3. Man hours spent in search 2

4. Do you think additional search might recover evidence? Yes  No \_\_\_\_\_

*Frozen & Glazed*

5. Signature *Jim Schwonau*

Perpetuation Record

Monument and accessories established. Include brief description of area.

Certified corner restoration certificate prepared: Yes \_\_\_\_\_ No \_\_\_\_\_

Filed in county records at \_\_\_\_\_ Date \_\_\_\_\_ County Document No. \_\_\_\_\_

Identified on aerial photo No. \_\_\_\_\_ Which is filed at \_\_\_\_\_



Index No. J-15  
(Alphabetical - Memoriated)

LAND CORNER RECORD  
(RECTANGULAR SURVEYS)

RD-7150-4 (Rev. 6/13/67)  
GPO 502-127

T. 144 N. R. 28 W.

Mer. N.F. Chipp County \_\_\_\_\_

State Ma

Corner common to sections 15, 10, \_\_\_\_\_ and \_\_\_\_\_

EXISTING SURVEYS

Original Government Survey

Year surveyed \_\_\_\_\_

Original monument \_\_\_\_\_  
(Wood post, stone, pile of stones, pipe, etc.)

Bearing Trees

Species \_\_\_\_\_

Diameter \_\_\_\_\_

Bearing Check in Fieldbook

Distance \_\_\_\_\_

Subsequent Corner Restoration

Year surveyed \_\_\_\_\_ By \_\_\_\_\_

Where filed or recorded \_\_\_\_\_

Monument \_\_\_\_\_  
(Wrap nail, concrete post, iron rod, etc.)

Bearing Trees, Reference Objects

Species \_\_\_\_\_

Diameter \_\_\_\_\_

Bearing \_\_\_\_\_

Distance \_\_\_\_\_

Original Evidence Found

Year of search \_\_\_\_\_ By \_\_\_\_\_

Monument found 2 Tags on Basswood. No other evidence found

Original Bearing Trees Found

Species \_\_\_\_\_

Diameter \_\_\_\_\_

Bearing \_\_\_\_\_

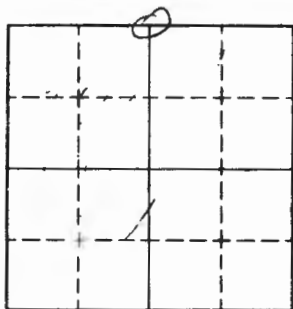
Distance \_\_\_\_\_

Evidence of Subsequent Corner Restoration Found

Year of search 1978 By Byrant

Bearing Trees, Reference Objects

10" Basswood



Sketch

○ Corner    ▨ F.S. Land

Relation of Evidence to Record Features Along Section Lines

J-15

Section line to sections \_\_\_\_\_  
 Object \_\_\_\_\_  
 Record distance \_\_\_\_\_  
 Measured distance \_\_\_\_\_

Other Evidence

Describe evidence of use and occupation such as roads, fences, clearings, timber cutting lines, plantations, etc.. Cite source of testimony if any. *I read a Tag on ground @ corner of S 22nd & 18th. Found American Tag is just above the rusted iron tag*

At time of search:

1. Did you have the record description?

Yes \_\_\_\_\_ No

2. How was search area located?

Pacing, chaining, photos, maps, etc. *photo*

3. Man hours spent in search *2010*

4. Do you think additional search might recover evidence? Yes \_\_\_\_\_ No

5. Signature \_\_\_\_\_

Perpetuation Record

Monument and accessories established. Include brief description of area. \_\_\_\_\_

Certified corner restoration certificate prepared: Yes \_\_\_\_\_ No \_\_\_\_\_

Filed in county records at \_\_\_\_\_ Date \_\_\_\_\_ County Document No. \_\_\_\_\_

Identified on aerial photo No. \_\_\_\_\_ Which is filed at \_\_\_\_\_

Index No. J-15  
(Alphabetical - Numerical)BOOK 1  
Pg. 24LAND CORNER RECORD  
(RECTANGULAR SURVEYS)R9-7150-4 (Rev. 6/13/67)  
GPO 802-127T. 144 R. 28 Mer. N.F. CHIPPEWA County CASS State MN  
QUARTER BET. Corner common to sections 10 and 15

## EXISTING SURVEYS

## Original Government Survey

Year surveyed 1875 P. H. CONGER  
Original monument WOOD POST  
(Wood post, stone, pile of stones, post, etc.)

## Bearing Trees

Species MAPLE BALSAM  
Diameter 4 4  
Bearing N65W S10E  
Distance 20 LKS. 15 LKS.  
13.20' 9.90'

## Subsequent Corner Restoration

Year surveyed \_\_\_\_\_ By \_\_\_\_\_  
Where filed or recorded \_\_\_\_\_  
Monument \_\_\_\_\_  
(Original, concrete post, iron rod, etc.)

## Bearing Trees, Reference Objects

Species \_\_\_\_\_  
Diameter \_\_\_\_\_  
Bearing \_\_\_\_\_  
Distance \_\_\_\_\_

## Original Evidence Found

Year of search \_\_\_\_\_ By \_\_\_\_\_  
Monument found \_\_\_\_\_

## Original Bearing Trees Found

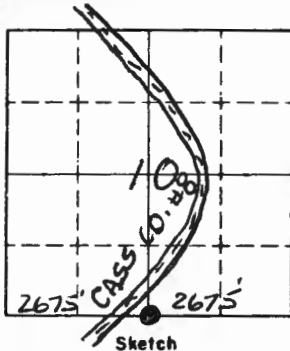
Species \_\_\_\_\_  
Diameter \_\_\_\_\_  
Bearing \_\_\_\_\_  
Distance \_\_\_\_\_

## Evidence of Subsequent Corner Restoration Found

Year of search 1-17-79 By CK-LS  
CHAINED BETWEEN APPROX. SEC. COR'S. ET+W  
TOTAL MILE WAS 5350 - APPROX. 1/4 COR.  
BET. SEC'S. 10+15 WAS ESTABLISHED ON  
SPLIT 2675' - NO EVIDENCE OF CORNER  
COULD BE FOUND - OVER

## Bearing Trees, Reference Objects

Species \_\_\_\_\_  
Diameter \_\_\_\_\_  
Bearing \_\_\_\_\_  
Distance \_\_\_\_\_



○ Corner    ▣ F.S. Land

Relation of Evidence to Record Features Along Section Lines

Section line to sections \_\_\_\_\_  
 Object \_\_\_\_\_  
 Record distance \_\_\_\_\_  
 Measured distance \_\_\_\_\_

Other Evidence

Describe evidence of use and occupation such as roads, fences, clearings, timber cutting lines, plantations, etc.. Cite source of testimony if any. \_\_\_\_\_

APPROX. CORNER IS TAG ON 11" MAPLE - APPROX. CORNER IS N78W 22' FROM TAG

OLD LOGGING CAMP IN AREA - LOTS OF JUNK METAL IN AREA 75' SOUTH OF TRAIL TO EAST

150' EAST OF COUNTY ROAD #8

SECTION LINE SHOULD BE RUN AT BEARING N88W-S88E

Perpetuation Record

Monument and accessories established. Include brief description of area. \_\_\_\_\_

9-30-91 CK-6B SEARCH AGAIN - NOTHING WAS FOUND

SNOW COVER + FROZEN ON FIRST VISIT

At time of search:

1. Did you have the record description?

Yes  No \_\_\_\_\_

2. How was search area located?

Pacing, chaining, photos, maps, etc. \_\_\_\_\_

3. Man hours spent in search 3 HRS.

4. Do you think additional search might recover evidence? Yes \_\_\_\_\_ No \_\_\_\_\_

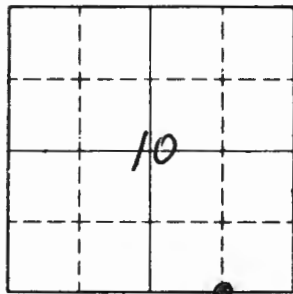
Certified corner restoration certificate prepared: Yes \_\_\_\_\_ No \_\_\_\_\_

Filed in county records at \_\_\_\_\_ Date \_\_\_\_\_ County Document No. \_\_\_\_\_

Identified on aerial photo No. \_\_\_\_\_ Which is filed at \_\_\_\_\_

5. Signature Curt Krause





Sketch

○ Corner     F.S. Land

Relation of Evidence to Record Features Along Section Lines

Section line to sections \_\_\_\_\_  
 Object \_\_\_\_\_  
 Record distance \_\_\_\_\_  
 Measured distance \_\_\_\_\_

Other Evidence

Describe evidence of use and occupation such as roads, fences, clearings, timber cutting lines, plantations, etc.. Cite source of testimony if any. \_\_\_\_\_

VISIT THIS COR, 9-30-91 CK-6B  
 BALSAM NOW WINDFALL - EVERYTHING CUTOFF IN AREA  
 BLUE LINE VISIBLE SOUTH OF TAG

At time of search:

1. Did you have the record description?

Yes \_\_\_\_\_ No \_\_\_\_\_

2. How was search area located?

Pacing, chaining, photos, maps,  
 etc. \_\_\_\_\_

3. Man hours spent in search \_\_\_\_\_

4. Do you think additional search might

recover evidence? Yes \_\_\_\_\_ No \_\_\_\_\_

5. Signature *Carl Kramer*

Perpetuation Record

Monument and accessories established. Include brief description of area. \_\_\_\_\_

Certified corner restoration certificate prepared: Yes \_\_\_\_\_ No \_\_\_\_\_

Filed in county records at \_\_\_\_\_ Date \_\_\_\_\_ County Document No. \_\_\_\_\_

Identified on aerial photo No. \_\_\_\_\_ Which is filed at \_\_\_\_\_

Index No. J-25  
(Alphabetical - Numerical)LAND CORNER RECORD  
(RECTANGULAR SURVEYS)R9-7 150-4 (Rev. 6/13/67)  
GPO 502-127T. 144 R. 28 5th Mer. N.F. Chippewa County Cass State Minnesota  
Northeast Corner common to sections 13 and \_\_\_\_\_

## EXISTING SURVEYS

## Original Government Survey

Year surveyed 1873 P.H. CongerOriginal monument Wood post  
(Wood post, stone, pile of stones, pipe, etc.)

## Bearing Trees

Species	Tamarack	Tamarack	Tamarack	Tamarack
Diameter	<u>3"</u>	<u>3"</u>	<u>4"</u>	<u>4"</u>
Bearing	<u>S 10 W</u>	<u>S 20 E</u>	<u>N 30 W</u>	<u>N 15 E</u>
Distance	<u>14 lks</u> <u>(9.24')</u>	<u>17 lks</u> <u>(11.22')</u>	<u>12 lks</u> <u>(7.92')</u>	<u>20 lks</u> <u>(13.20')</u>

## Subsequent Corner Restoration

Year surveyed 1937 By Hal Craig, GLOWhere filed or recorded Sec. of StateMonument Set 2' long 6" dia. concrete monument  
(Original, concrete post, iron rod, etc.)  
with brass cap.

## Bearing Trees, Reference Objects

Species	<u>Poplar</u>	_____	_____
Diameter	<u>9"</u>	_____	_____
Bearing	<u>S 30-40 E</u>	_____	_____
Distance	<u>453 lks</u> <u>(293.98')</u>	_____	_____

## Original Evidence Found

Year of search \_\_\_\_\_ By \_\_\_\_\_

Monument found \_\_\_\_\_

## Original Bearing Trees Found

Species	_____	_____	_____
Diameter	_____	_____	_____
Bearing	_____	_____	_____
Distance	_____	_____	_____

## Evidence of Subsequent Corner Restoration Found

Year of search \_\_\_\_\_ By \_\_\_\_\_

\_\_\_\_\_

\_\_\_\_\_

\_\_\_\_\_

\_\_\_\_\_

\_\_\_\_\_

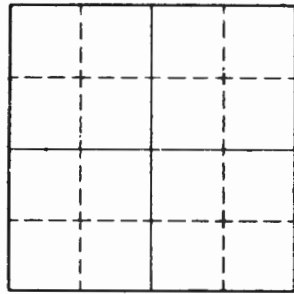
\_\_\_\_\_

\_\_\_\_\_

## Bearing Trees, Reference Objects

Species	_____	_____	_____
Diameter	_____	_____	_____
Bearing	_____	_____	_____
Distance	_____	_____	_____

Relation of Evidence to Record Features Along Section Lines



Sketch

○ Corner    ▨ F.S. Land

Section line to sections \_\_\_\_\_

Object \_\_\_\_\_

Record distance \_\_\_\_\_

Measured distance \_\_\_\_\_

Other Evidence

Describe evidence of use and occupation such as roads, fences, clearings, timber cutting lines, plantations, etc.. Cite source of testimony if any. \_\_\_\_\_

At time of search:

1. Did you have the record description?

Yes \_\_\_\_\_ No \_\_\_\_\_

2. How was search area located?

Pacing, chaining, photos, maps, etc. \_\_\_\_\_

3. Man hours spent in search \_\_\_\_\_

4. Do you think additional search might recover evidence? Yes \_\_\_\_\_ No \_\_\_\_\_

5. Signature \_\_\_\_\_

Perpetuation Record

Monument and accessories established. Include brief description of area. 1994 on 1/15 Landecker & Assoc. survey crew found 1937 concrete monument leaning in approx. 3' water. On 1/16 set 8' sign post with 2" x 20" iron pipe with brass cap up 15" in place of concrete monument set signpost at base of concrete monument. Ties: 8' steel sign post South 2.3'; 8' steel sign post East 2.35'; 8' steel sign post N 18 E 47.70'; 8' steel sign post N 84 E 106.00' All sign posts have 54-9 sign with bearing & distance scribed on sign.

Certified corner restoration certificate prepared: Yes  No \_\_\_\_\_

Filed in county records at Cass Date 2/16/95 County Document No. 365387

Identified on aerial photo No. \_\_\_\_\_ Which is filed at \_\_\_\_\_



Index No. K-16  
(Alphabetical - Numerical)

LAND CORNER RECORD  
(RECTANGULAR SURVEYS)

RR-7150-4 (Rev. 6/13/67)  
GPO 802-127

T. 144 R. 28 5 Mer. N.F. CHIPPEWA County CASS State MN  
NORTHEAST 1/16 Corner common to sections \_\_\_\_\_ and 15

EXISTING SURVEYS

Original Government Survey

Year surveyed \_\_\_\_\_  
Original monument \_\_\_\_\_  
(Wood post, stone, pile of stones, pipe, etc.)

Bearing Trees

Species \_\_\_\_\_  
Diameter \_\_\_\_\_  
Bearing \_\_\_\_\_  
Distance \_\_\_\_\_

Subsequent Corner Restoration

Year surveyed \_\_\_\_\_ By \_\_\_\_\_  
Where filed or recorded \_\_\_\_\_  
Monument \_\_\_\_\_  
(Original, concrete post, iron rod, etc.)

Bearing Trees, Reference Objects

Species \_\_\_\_\_  
Diameter \_\_\_\_\_  
Bearing \_\_\_\_\_  
Distance \_\_\_\_\_

Original Evidence Found

Year of search \_\_\_\_\_ By \_\_\_\_\_  
Monument found \_\_\_\_\_

Original Bearing Trees Found

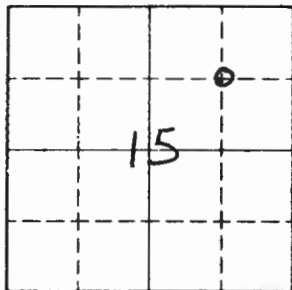
Species \_\_\_\_\_  
Diameter \_\_\_\_\_  
Bearing \_\_\_\_\_  
Distance \_\_\_\_\_

Evidence of Subsequent Corner Restoration Found

Year of search 1-17-79 By CK-LS  
CHAINED SOUTH FROM APPROX. E 1/16 10-15  
1300' AND ESTABLISH APPROX. COR.  
PUT FSLP ON 12" CEDAR APPROX. NE 1/16  
COR. 15 N45W 29' TO APPROX. COR.

Bearing Trees, Reference Objects

Species \_\_\_\_\_  
Diameter \_\_\_\_\_  
Bearing \_\_\_\_\_  
Distance \_\_\_\_\_



Sketch

○ Corner    ▨ F.S. Land

Relation of Evidence to Record Features Along Section Lines

Section line to sections \_\_\_\_\_  
 Object \_\_\_\_\_  
 Record distance \_\_\_\_\_  
 Measured distance \_\_\_\_\_

Other Evidence

Describe evidence of use and occupation such as roads, fences, clearings, timber cutting lines, plantations, etc.. Cite source of testimony if any.

*BLUE LINE PAINTED FROM E'116 TO NE'116  
 FAIRLY OPEN HARDWOODS NORTH PART - BAYSH-BALSAM  
 MIXED HARDWOODS SOUTH PART*

At time of search:

1. Did you have the record description?  
 Yes \_\_\_\_\_ No \_\_\_\_\_

2. How was search area located?  
 Pacing, chaining, photos, maps,  
 etc. \_\_\_\_\_

3. Man hours spent in search \_\_\_\_\_

4. Do you think additional search might  
 recover evidence? Yes \_\_\_\_\_ No \_\_\_\_\_

5. Signature *Curt Kramer*

Perpetuation Record

Monument and accessories established. Include brief description of area. \_\_\_\_\_

Certified corner restoration certificate prepared: Yes \_\_\_\_\_ No \_\_\_\_\_

Filed in county records at \_\_\_\_\_ Date \_\_\_\_\_ County Document No. \_\_\_\_\_

Identified on aerial photo No. \_\_\_\_\_ Which is filed at \_\_\_\_\_

Index No. K-17  
(Alphabetical - Numerical)

*D.R. & C. & S.*

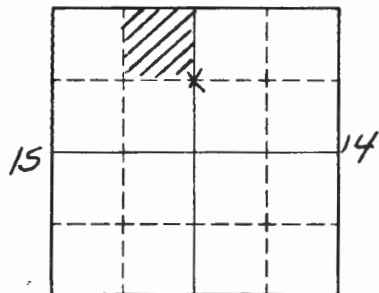
LAND CORNER RECORD  
(RECTANGULAR SURVEYS)

R9-7150-4 (Rev. 6/13/67)  
 GPO 806-924

T. 144 R. 28 5<sup>th</sup> Mer. N.F. Chippewa County Cass State Maine  
N 1/4 Corner common to sections 14, 15 and \_\_\_\_\_

EXISTING SURVEYS

Original Government Survey	Original Evidence Found
Year surveyed _____ Original monument _____ <small>(Wood post, stone, pile of stones, pipe, etc.)</small>	Year of search _____ By _____ Monument found _____
<p style="text-align: center;">Bearing Trees</p> Species _____ Diameter _____ Bearing _____ Distance _____	<p style="text-align: center;">Original Bearing Trees Found</p> Species _____ Diameter _____ Bearing _____ Distance _____
<p style="text-align: center;">Subsequent Corner Restoration</p> Year surveyed _____ By _____ Where filed or recorded _____ Monument _____ <small>(Original, concrete post, iron rod, etc.)</small>	<p style="text-align: center;">Evidence of Subsequent Corner Restoration Found</p> Year of search <u>1-26-70</u> By <u>Harrison &amp; Morgan</u> <u>Tag on N. side of 2" Birch and is in a</u> <u>swamp. Approx Corner lies 15 ft. North</u> <u>of tag. Blue line painted N. of this</u> <u>approx corner established by Compton</u> <u>&amp; Channing from Sec. Corner 1/4 mi N.</u>
<p style="text-align: center;">Bearing Trees, Reference Objects</p> Species _____ Diameter _____ Bearing _____ Distance _____	<p style="text-align: center;">Bearing Trees, Reference Objects</p> _____ _____ _____ _____



Sketch

○ Corner    ▨ F.S. Land

Relation of Evidence to Record Features Along Section Lines

Section line to sections \_\_\_\_\_  
 Object \_\_\_\_\_  
 Record distance \_\_\_\_\_  
 Measured distance \_\_\_\_\_

Other Evidence

Describe evidence of use and occupation such as roads, fences, clearings, timber cutting lines, plantations, etc.. Cite source of testimony if any. \_\_\_\_\_

At time of search:

1. Did you have the record description?

Yes \_\_\_\_\_ No

2. How was search area located?

\_\_\_\_\_, chaining, \_\_\_\_\_, maps, etc. \_\_\_\_\_

3. Man hours spent in search 1

4. Do you think additional search might recover evidence? Yes \_\_\_\_\_ No

5. Signature J. M. Morrison

Perpetuation Record

Monument and accessories established. Include brief description of area. \_\_\_\_\_

Certified corner restoration certificate prepared: Yes \_\_\_\_\_ No \_\_\_\_\_

Filed in county records at \_\_\_\_\_ Date \_\_\_\_\_ County Document No. \_\_\_\_\_

Identified on aerial photo No. \_\_\_\_\_ Which is filed at \_\_\_\_\_

D.R.C. #.

Index No. L-17  
(Alphabetical - Numerical)

LAND CORNER RECORD  
(RECTANGULAR SURVEYS)

R9-7150-4 (Rev. 6/13/67)  
GPO 806-924

T. 144 R. 28 Mer. N.F. Chippewa County Cass State Minnesota  
1/4 Corner Corner common to sections 14 & 15 and \_\_\_\_\_

EXISTING SURVEYS

**Original Government Survey**

Year surveyed \_\_\_\_\_

Original monument \_\_\_\_\_  
(Wood post, stone, pile of stones, pipe, etc.)

**Bearing Trees**

Species \_\_\_\_\_

Diameter \_\_\_\_\_

Bearing \_\_\_\_\_

Distance \_\_\_\_\_

**Original Evidence Found**

Year of search \_\_\_\_\_ By \_\_\_\_\_

Monument found \_\_\_\_\_

**Original Bearing Trees Found**

Species \_\_\_\_\_

Diameter \_\_\_\_\_

Bearing \_\_\_\_\_

Distance \_\_\_\_\_

**Subsequent Corner Restoration**

Year surveyed \_\_\_\_\_ By \_\_\_\_\_

Where filed or recorded \_\_\_\_\_

Monument \_\_\_\_\_  
(Original, concrete post, iron rod, etc.)

**Bearing Trees, Reference Objects**

Species \_\_\_\_\_

Diameter \_\_\_\_\_

Bearing \_\_\_\_\_

Distance \_\_\_\_\_

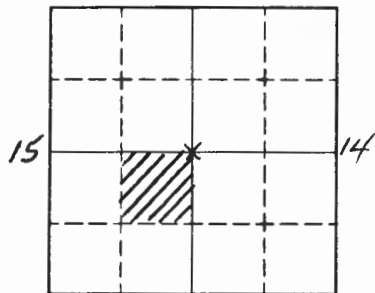
**Evidence of Subsequent Corner Restoration Found**

Year of search 1-29-70 By Morrison & Morgan

Wagon W side of 26" Birch and is upper  
Corner - Blue line painted S & N. No  
brass cap on BT's. This upper corner  
established by Compass & Chaining  
from Sec. Corner 1/2 mi N. and by Correlation

**Bearing Trees, Reference Objects**

with other corners to the S. & H. Another  
tag was on a tree 1 Ch. Next one blue  
line painted S from it but believe  
it was an error.



Sketch

○ Corner    ▨ F.S. Land

Relation of Evidence to Record Features Along Section Lines

Section line to sections \_\_\_\_\_

Object \_\_\_\_\_

Record distance \_\_\_\_\_

Measured distance \_\_\_\_\_

Other Evidence

Describe evidence of use and occupation such as roads, fences, clearings, timber cutting lines, plantations, etc.. Cite source of testimony if any. \_\_\_\_\_

At time of search:

1. Did you have the record description?

Yes \_\_\_\_\_ No

2. How was search area located?

Recon, chaining, photos, maps, etc. \_\_\_\_\_

3. Man hours spent in search 1

4. Do you think additional search might recover evidence? Yes \_\_\_\_\_ No

5. Signature S. M. Morrison

Perpetuation Record

Monument and accessories established. Include brief description of area. \_\_\_\_\_

Certified corner restoration certificate prepared: Yes \_\_\_\_\_ No \_\_\_\_\_

Filed in county records at \_\_\_\_\_ Date \_\_\_\_\_ County Document No. \_\_\_\_\_

Identified on aerial photo No. \_\_\_\_\_ Which is filed at \_\_\_\_\_

Index No. M-17  
(Alphabetical - Numerical)

D.R.C.A.

LAND CORNER RECORD  
(RECTANGULAR SURVEYS)

R9-7150-4 (Rev. 6/13/67)  
 GPO 806-924

T. 144 R. 28 5<sup>th</sup> Mer. N.F. Chippewa County Cass State Miss.  
 Corner common to sections 14 15 and \_\_\_\_\_

EXISTING SURVEYS

**Original Government Survey**

Year surveyed \_\_\_\_\_

Original monument \_\_\_\_\_  
(Wood post, stone, pile of stones, pipe, etc.)

**Bearing Trees**

Species \_\_\_\_\_

Diameter \_\_\_\_\_

Bearing \_\_\_\_\_

Distance \_\_\_\_\_

**Original Evidence Found**

Year of search \_\_\_\_\_ By \_\_\_\_\_

Monument found \_\_\_\_\_

**Original Bearing Trees Found**

Species \_\_\_\_\_

Diameter \_\_\_\_\_

Bearing \_\_\_\_\_

Distance \_\_\_\_\_

**Subsequent Corner Restoration**

Year surveyed \_\_\_\_\_ By \_\_\_\_\_

Where filed or recorded \_\_\_\_\_

Monument \_\_\_\_\_  
(Original, concrete post, iron rod, etc.)

**Bearing Trees, Reference Objects**

Species \_\_\_\_\_

Diameter \_\_\_\_\_

Bearing \_\_\_\_\_

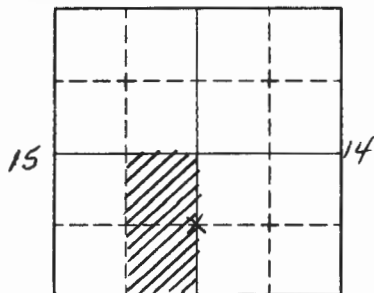
Distance \_\_\_\_\_

**Evidence of Subsequent Corner Restoration Found**

Year of search 1-29-70 By Morrison & Morgan  
Dagon Co. side of 18" elm - approx  
Corner lies 25 ft S of top. Blue line  
No S. No brass cap or B.T.'s. This  
approx. corner established by compass  
& chaining from approx 14 corner 14

**Bearing Trees, Reference Objects**

mill No. by correlation with the  
corners to S. & N.



Sketch

○ Corner    ▨ F.S. Land

Relation of Evidence to Record Features Along Section Lines

Section line to sections \_\_\_\_\_  
 Object \_\_\_\_\_  
 Record distance \_\_\_\_\_  
 Measured distance \_\_\_\_\_

Other Evidence

Describe evidence of use and occupation such as roads, fences, clearings, timber cutting lines, plantations, etc.. Cite source of testimony if any. \_\_\_\_\_

At time of search:

1. Did you have the record description?

Yes \_\_\_\_\_ No

2. How was search area located?

Recon, chaining, photos, maps,  
 etc. \_\_\_\_\_

3. Man hours spent in search 1

4. Do you think additional search might  
 recover evidence? Yes \_\_\_\_\_ No

5. Signature L.M. Morrison

Perpetuation Record

Monument and accessories established. Include brief description of area. \_\_\_\_\_

Certified corner restoration certificate prepared: Yes \_\_\_\_\_ No \_\_\_\_\_

Filed in county records at \_\_\_\_\_ Date \_\_\_\_\_ County Document No. \_\_\_\_\_

Identified on aerial photo No. \_\_\_\_\_ Which is filed at \_\_\_\_\_



T. 144 R. 28 5 Mer. N.F. CHIPPEWA County CASS State MINN.  
QUARTER BET. Corner common to sections 16 and 21

EXISTING SURVEYS

Original Government Survey

Year surveyed 1873

Original monument WOOD POST  
(Wood post, stone, pile of stones, pipe, etc.)

Bearing Trees

Species <u>CEDAR</u>	<u>CEDAR</u>
Diameter <u>6</u>	<u>8</u>
Bearing <u>S13E</u>	<u>N15W</u>
Distance <u>5 LKS.</u>	<u>18 LKS.</u>
<u>3.3'</u>	<u>11.9'</u>

Original Evidence Found

Year of search \_\_\_\_\_ By \_\_\_\_\_

Monument found \_\_\_\_\_

Original Bearing Trees Found

Species _____	_____
Diameter _____	_____
Bearing _____	_____
Distance _____	_____

Subsequent Corner Restoration

Year surveyed 1936 By FREISEN CCC

Where filed or recorded 874

Monument FOUND IRON STAKE  
(Original, concrete post, iron rod, etc.)

FLUSH WITH GROUND  
PUT FSLP ON 7" ASPEN 569W 29 LKS.

Bearing Trees, Reference Objects

Species <u>ASPEN</u>	_____
Diameter <u>7</u>	_____
Bearing <u>569W</u>	_____
Distance <u>29 LKS.</u>	_____
<u>19.1'</u>	_____

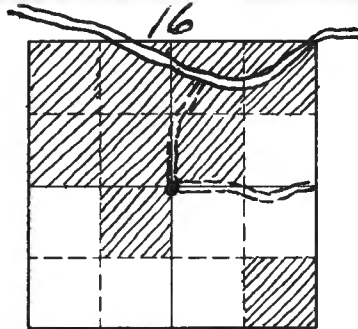
Evidence of Subsequent Corner Restoration Found

Year of search 4-4-78 By CRK-LS

FD. IRON PIN 1 1/2" X 2A" WITH HEX HEAD  
AT TOP - 2" BELOW GROUND - FD. FSLP  
ON 14" ASPEN 569W 19.1' RUSTED  
CAN'T READ - PUT FSLP ON 4" BALSAM  
544W - 6.0' FROM IRON PIN

Bearing Trees, Reference Objects

<u>BALSAM</u>	<u>ASPEN</u>
<u>4</u>	<u>14</u>
<u>544W</u>	<u>569W</u>
<u>6.0'</u>	<u>19.1'</u>
<u>FSLP</u>	<u>CCC FSLP</u>



21

○ Corner    ▨ F.S. Land

Relation of Evidence to Record Features Along Section Lines

Section line to sections \_\_\_\_\_  
 Object \_\_\_\_\_  
 Record distance \_\_\_\_\_  
 Measured distance \_\_\_\_\_

Other Evidence

Describe evidence of use and occupation such as roads, fences, clearings, timber cutting lines, plantations, etc.. Cite source of testimony if any.

WOODS ROADS NORTH AND EAST FROM CORNER  
OLD HOMESTEAD BRS. NW OF CORNER  
DOWN FENCE LINE BRS. WEST AND SOUTH

SET 3" X 5' PINE POST BESIDE IRON PIN  
PUT FSLP ON 4" BALSAM 544W 60' FROM IRON

At time of search:

1. Did you have the record description?

Yes  No \_\_\_\_\_

2. How was search area located?

Pacing, chaining, photos, maps,  
 etc. \_\_\_\_\_

3. Man hours spent in search 1/2 HR.

4. Do you think additional search might  
 recover evidence? Yes  No \_\_\_\_\_

5. Signature Curtis R. Kramer

Perpetuation Record

Monument and accessories established. Include brief description of area.

MKD NEW WITNESS TREES

ELM 3 542W - 22.6' NAIL ON SIDE BT TAG  
W. OAK 5 564E 33.8' " " " " "  
ELM 7 N39E 22.2' " " " " "

NO ORIG. EVIDENCE FOUND AT THIS TIME - APPROX. 10"  
SNOW COVER AROUND CORNER

Certified corner restoration certificate prepared: Yes \_\_\_\_\_ No \_\_\_\_\_

Filed in county records at \_\_\_\_\_ Date \_\_\_\_\_ County Document No. \_\_\_\_\_

Identified on aerial photo No. \_\_\_\_\_ Which is filed at \_\_\_\_\_

Index No. N-12  
(Alphabetical - Numerical)

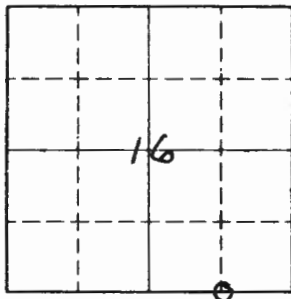
LAND CORNER RECORD  
(RECTANGULAR SURVEYS)

R9-7 150-4 (Rev. 6/13/67)  
GPO 802-127

T. 144 R. 28 5 Mer. N.F. CHIPPEWA County CASS State MN.  
EAST 1/16 BET. Corner common to sections \_\_\_\_\_, \_\_\_\_\_, \_\_\_\_\_, \_\_\_\_\_, 16 and 21

EXISTING SURVEYS

Original Government Survey	Original Evidence Found
Year surveyed _____ Original monument _____ <small>(Wood post, stone, pile of stones, pipe, etc.)</small>	Year of search _____ By _____ Monument found _____
<p style="text-align: center;">Bearing Trees</p> Species _____ Diameter _____ Bearing _____ Distance _____	<p style="text-align: center;">Original Bearing Trees Found</p> Species _____ Diameter _____ Bearing _____ Distance _____
<p style="text-align: center;">Subsequent Corner Restoration</p>	<p style="text-align: center;">Evidence of Subsequent Corner Restoration Found</p>
Year surveyed _____ By _____ Where filed or recorded _____ Monument _____ <small>(Original, concrete post, iron rod, etc.)</small>	Year of search <u>4-4-78</u> By <u>C. KRAUSE L. SOBIECK</u> <u>RAN LINE AT S89E + CHAINED 1320'E</u> <u>OF 1/4 BET. 16-21 - Fd. TAG BY S.M.</u> <u>ON 4" ELM AS APPROX. E 1/4 WHICH IS</u> <u>30'S OF WOODS ROAD E+W - OLD FENCE.</u> <u>LINE RUNS E+W ALSO</u>
<p style="text-align: center;">Bearing Trees, Reference Objects</p> Species _____ Diameter _____ Bearing _____ Distance _____	<p style="text-align: center;">Bearing Trees, Reference Objects</p> _____



Sketch

○ Corner     F.S. Land

Relation of Evidence to Record Features Along Section Lines

Section line to sections \_\_\_\_\_  
 Object \_\_\_\_\_  
 Record distance \_\_\_\_\_  
 Measured distance \_\_\_\_\_

Other Evidence

Describe evidence of use and occupation such as roads, fences, clearings, timber cutting lines, plantations, etc.. Cite source of testimony if any. \_\_\_\_\_

OLD FENCE LINE ETW 4" ELM AT END OF FENCE  
 TO WEST  
 WOODS TRAIL ETW 30' NORTH OF TAG  
 FENCE LINE WAS PAINTED BLUE BY STAM M.

At time of search:

1. Did you have the record description?

Yes \_\_\_\_\_ No \_\_\_\_\_

2. How was search area located?

Pacing, chaining, photos, maps,  
 etc. \_\_\_\_\_

3. Man hours spent in search \_\_\_\_\_

4. Do you think additional search might

recover evidence? Yes \_\_\_\_\_ No \_\_\_\_\_

5. Signature CURT KRAUSE

Perpetuation Record

Monument and accessories established. Include brief description of area. \_\_\_\_\_

Certified corner restoration certificate prepared: Yes \_\_\_\_\_ No \_\_\_\_\_

Filed in county records at \_\_\_\_\_ Date \_\_\_\_\_ County Document No. \_\_\_\_\_

Identified on aerial photo No. \_\_\_\_\_ Which is filed at \_\_\_\_\_

Index No. N-17  
(Alphabetical - Numerical)

LAND CORNER RECORD  
(RECTANGULAR SURVEYS)

R9-7150-4 (Rev. 6/15/67)  
 GPO 502-127

T. 144 R. 28 S. Mer. N.F. CHIPPEWA County CASS State MN.  
SECTION Corner common to sections 14, 15, 22 and 23

EXISTING SURVEYS

Original Government Survey

Year surveyed 1873 P.H. CONGER  
 Original monument WOOD POST  
(Wood post, stone, pile of stones, pipe, etc.)

Bearing Trees

Species	TAM.	TAM.	CEDAR	TAM.
Diameter	<u>6</u>	<u>6</u>	<u>6</u>	<u>4</u>
Bearing	<u>S41W</u>	<u>S40E</u>	<u>N59 1/2 E</u>	<u>N69W</u>
Distance	<u>24 LKS.</u> <u>15.8'</u>	<u>29 LKS.</u> <u>19.1'</u>	<u>27 LKS.</u> <u>17.8'</u>	<u>39 LKS.</u> <u>25.7'</u>

Subsequent Corner Restoration

Year surveyed \_\_\_\_\_ By \_\_\_\_\_  
 Where filed or recorded \_\_\_\_\_  
 Monument \_\_\_\_\_  
(Original, concrete post, iron rod, etc.)

Bearing Trees, Reference Objects

Species \_\_\_\_\_  
 Diameter \_\_\_\_\_  
 Bearing \_\_\_\_\_  
 Distance \_\_\_\_\_

Original Evidence Found

Year of search \_\_\_\_\_ By \_\_\_\_\_  
 Monument found \_\_\_\_\_

Original Bearing Trees Found

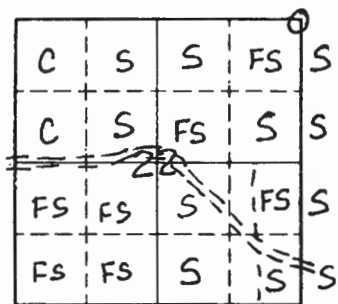
Species \_\_\_\_\_  
 Diameter \_\_\_\_\_  
 Bearing \_\_\_\_\_  
 Distance \_\_\_\_\_

Evidence of Subsequent Corner Restoration Found

Year of search 4-17-78 By C. KRAUSE - D.P. - L.S.  
CHAINED FROM ORIG. SEC. COR TO SOUTH  
5300' N1E - TO APPROX. SEC. COR. 14-15-22-23  
SEARCHED AREA - NO EVIDENCE WAS FOUND  
OF ANY POST - TAG OR ANY B.T.S.  
NO INFORMATION IF WE PUT UP TAG ON 4/19/78

Bearing Trees, Reference Objects

RAN LINE WEST FOR 1 MILE - NOTHING  
COULD BE FOUND AT 1/4 OR SEC. COR.  
LAND TIES - NO HELP EITHER AS THERE  
ARE ONLY A FEW AND MANY SWAMPS



Sketch S - S S

○ Corner    ▣ F.S. Land

Relation of Evidence to Record Features Along Section Lines

Section line to sections \_\_\_\_\_  
 Object \_\_\_\_\_  
 Record distance \_\_\_\_\_  
 Measured distance \_\_\_\_\_

Other Evidence

Describe evidence of use and occupation such as roads, fences, clearings, timber cutting lines, plantations, etc.. Cite source of testimony if any. \_\_\_\_\_

TIES ALONG OUR LINE FROM S TO N  
300' N LV. TAM. SWP - ENT. ASPEN + BIRCH - 1153' N WOODS TRAIL  
NW-SE - 1200' N PUT FSLP ON 10" BIRCH ON S SIDE - OUR LINE  
IS 10' W OF BIRCH - 1400' N AT WEDGE OF WET MARSH - 1500' N  
ON SLIGHT HIGHGROUND - 1600' N LV. MARSH - 2630' N ENT. SWP.  
2800' N LV. SWP. ENT. ASPEN - BALSAM - BIRCH - 3355' N LV. HIGHLAND  
ENT. TAM. + BRUSH SWP. - 4600' N ENT. CEDAR + TAM AND WINDFALLS

Perpetuation Record

Monument and accessories established. Include brief description of area. \_\_\_\_\_  
5300' N SEARCH FOR SEC. COR. 14-15-22-23  
SEARCH AREA IS IN - TAM. CEDAR - ASH LOWLAND SWAMP  
WHICH AT THIS TIME IS VERY WET 40' N LV. SWP. +  
100' W LV. SWP.  
4-19-78 NOTE SAID WE SEARCH AGAIN - BUT I DON'T HAVE  
ANYTHING DOWN ON PAPER THAT SAID WHAT WE DID  
BELIEVE WE PUT UP TAG - NO INFORMATION RECORDED  
L. SOBIECK + DENNIS PARKER - CASS LAKE DISTRICT PERSONEL

Certified corner restoration certificate prepared: Yes \_\_\_\_\_ No \_\_\_\_\_

Filed in county records at \_\_\_\_\_ Date \_\_\_\_\_ County Document No. \_\_\_\_\_

Identified on aerial photo No. \_\_\_\_\_ Which is filed at \_\_\_\_\_

At time of search:

1. Did you have the record description?  
 Yes  No \_\_\_\_\_

2. How was search area located?  
 Pacing, chaining, photos, maps,  
 etc. \_\_\_\_\_

3. Man hours spent in search 3 1/2 HRS.

4. Do you think additional search might  
 recover evidence? Yes \_\_\_\_\_ No \_\_\_\_\_

5. Signature Curt Krause

Index No. N-17  
(Alphabetical - Numerical)

*P.R. & C. X.*

LAND CORNER RECORD  
(RECTANGULAR SURVEYS)

RG-7150-4 (Rev. 6/15/67)  
GPO 806-924

144 R. 28 5<sup>th</sup> Mer. N.F. Chippewa County Cass State Missouri  
Section Corner common to sections 14, 15, 22 and 23

EXISTING SURVEYS

Original Government Survey

Year surveyed \_\_\_\_\_  
Original monument \_\_\_\_\_  
(Wood post, stone, pile of stones, pipe, etc.)

Bearing Trees

Species \_\_\_\_\_  
Diameter \_\_\_\_\_  
Bearing \_\_\_\_\_  
Distance \_\_\_\_\_

Subsequent Corner Restoration

Year surveyed \_\_\_\_\_ By \_\_\_\_\_  
Where filed or recorded \_\_\_\_\_  
Monument \_\_\_\_\_  
(Original, concrete post, iron rod, etc.)

Bearing Trees, Reference Objects

Species \_\_\_\_\_  
Diameter \_\_\_\_\_  
Bearing \_\_\_\_\_  
Distance \_\_\_\_\_

Original Evidence Found

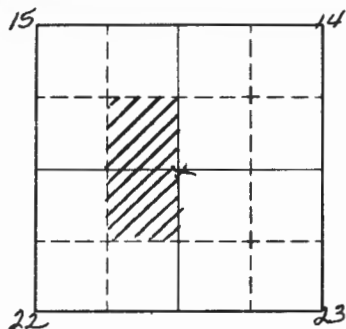
Year of search \_\_\_\_\_ By \_\_\_\_\_  
Monument found \_\_\_\_\_

Original Bearing Trees Found

Species \_\_\_\_\_  
Diameter \_\_\_\_\_  
Bearing \_\_\_\_\_  
Distance \_\_\_\_\_

Evidence of Subsequent Corner Restoration Found

Year of search 1-26-70 By Morrison & Morgan  
Tag on S. side of 4" Ash. Approx Corner  
lies 25 ft. S of tag - Orange line painted  
S. Blue line painted N. This approx Corner  
established by Compass & chaining from  
Sec Corn 1 mi north and by Correlation  
with other Bearing Trees, Reference Objects



Sketch

○ Corner    ▨ F.S. Land

Relation of Evidence to Record Features Along Section Lines

Section line to sections \_\_\_\_\_  
 Object \_\_\_\_\_  
 Record distance \_\_\_\_\_  
 Measured distance \_\_\_\_\_

Other Evidence

Describe evidence of use and occupation such as roads, fences, clearings, timber cutting lines, plantations, etc.. Cite source of testimony if any. \_\_\_\_\_

At time of search:

1. Did you have the record description?

Yes \_\_\_\_\_ No

2. How was search area located?

Roaming, chaining, photos, maps, etc. \_\_\_\_\_

3. Man hours spent in search 1

4. Do you think additional search might recover evidence? Yes \_\_\_\_\_ No

5. Signature J.M. Morrison

Perpetuation Record

Monument and accessories established. Include brief description of area. \_\_\_\_\_

Certified corner restoration certificate prepared: Yes \_\_\_\_\_ No \_\_\_\_\_

Filed in county records at \_\_\_\_\_ Date \_\_\_\_\_ County Document No. \_\_\_\_\_

Identified on aerial photo No. \_\_\_\_\_ Which is filed at \_\_\_\_\_



T. 144 R. 28 5<sup>a</sup> Mer. N.F. Chippewa County Cass State Minnesota  
EN 1/16 Corner common to sections N-S 30 line, Section 21 and \_\_\_\_\_

## EXISTING SURVEYS

## Original Government Survey

Year surveyed \_\_\_\_\_

Original monument \_\_\_\_\_  
(Wood post, stone, pile of stones, pipe, etc.)

## Bearing Trees

Species \_\_\_\_\_

Diameter \_\_\_\_\_

Bearing \_\_\_\_\_

Distance \_\_\_\_\_

## Original Evidence Found

Year of search \_\_\_\_\_ By \_\_\_\_\_

Monument found \_\_\_\_\_

## Original Bearing Trees Found

Species \_\_\_\_\_

Diameter \_\_\_\_\_

Bearing \_\_\_\_\_

Distance \_\_\_\_\_

## Subsequent Corner Restoration

Year surveyed \_\_\_\_\_ By \_\_\_\_\_

Where filed or recorded \_\_\_\_\_

Monument \_\_\_\_\_  
(Original, concrete post, iron rod, etc.)

## Bearing Trees, Reference Objects

Species \_\_\_\_\_

Diameter \_\_\_\_\_

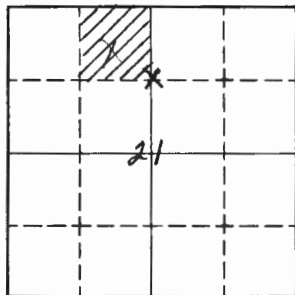
Bearing \_\_\_\_\_

Distance \_\_\_\_\_

## Evidence of Subsequent Corner Restoration Found

Year of search 6-24-63 By Morrison & Tuckertag on S. side of 9" Birch - old wovenwire fence fastened to this treeAnother metal tag 9 1/2 Chains W on Eside of R.P. tracks (this tag on N. sideof 8" Elm & Silead tree 1/2 Chain N of fenceCorner and may not be visiblefrom tracks) Blue line paintedon W. of Corner - No brass capsto B.T. This Corner established byMorrison & Tucker.

OVER



Sketch

○ Corner    ▨ F.S. Land

Relation of Evidence to Record Features Along Section Lines

Section line to sections \_\_\_\_\_  
 Object \_\_\_\_\_  
 Record distance \_\_\_\_\_  
 Measured distance \_\_\_\_\_

Other Evidence

Describe evidence of use and occupation such as roads, fences, clearings, timber cutting lines, plantations, etc.. Cite source of testimony if any. \_\_\_\_\_

At time of search:

1. Did you have the record description?

Yes \_\_\_\_\_ No

2. How was search area located?

Pacing, chaining, photos, maps, etc. \_\_\_\_\_

3. Man hours spent in search 1

4. Do you think additional search might recover evidence? Yes \_\_\_\_\_ No

5. Signature J.M. Morrison

Perpetuation Record

Monument and accessories established. Include brief description of area. \_\_\_\_\_

10/2/91 GARY BRAMA

RAN south of iron bolt marking 1/4 cor of sec's 16/21, 1320'.  
 Line fell 100' east of stan's FSLP placed in 1963. Removed  
 stans tag and placed a new tag on an Ash as the approx CN 1/6.  
 This position is 90' north of an east-west fence line. Fence line  
 is on north side of a grass field. Found old sheep wire runs  
 north of field 100' west of new approx. 1/16 corner. My ribbon  
 line runs north and west of approx. CN 1/6.

Certified corner restoration certificate prepared: Yes \_\_\_\_\_ No \_\_\_\_\_

Filed in county records of \_\_\_\_\_ Date \_\_\_\_\_ County Document No. \_\_\_\_\_

Identified on aerial photo No. \_\_\_\_\_ Which is filed at \_\_\_\_\_

Index No. 0-17  
(Alphabetical - Numerical)

D.R. & C.L.

LAND CORNER RECORD  
(RECTANGULAR SURVEYS)

RG-7160-4 (Rev. 6/13/67)  
 GPO 806-924

144 R. 28 Mer. N.F. Chippewa County Cass State Miss.  
N 1/4 Corner common to sections 22, 23 and \_\_\_\_\_

EXISTING SURVEYS

**Original Government Survey**

Year surveyed \_\_\_\_\_

Original monument \_\_\_\_\_  
(Wood post, stone, pile of stones, pipe, etc.)

**Bearing Trees**

Species \_\_\_\_\_

Diameter \_\_\_\_\_

Bearing \_\_\_\_\_

Distance \_\_\_\_\_

**Subsequent Corner Restoration**

Year surveyed \_\_\_\_\_ By \_\_\_\_\_

Where filed or recorded \_\_\_\_\_

Monument \_\_\_\_\_  
(Original, concrete post, iron rod, etc.)

**Bearing Trees, Reference Objects**

Species \_\_\_\_\_

Diameter \_\_\_\_\_

Bearing \_\_\_\_\_

Distance \_\_\_\_\_

**Original Evidence Found**

Year of search \_\_\_\_\_ By \_\_\_\_\_

Monument found \_\_\_\_\_

**Original Bearing Trees Found**

Species \_\_\_\_\_

Diameter \_\_\_\_\_

Bearing \_\_\_\_\_

Distance \_\_\_\_\_

**Evidence of Subsequent Corner Restoration Found**

Year of search 1-26-70 By Morrison & Morgan  
Dagon North side 75" Tamarack and  
is approx Corner. Orange line painted  
North & west across swamp. This approx  
Corner established by Compass &  
Chaining from approx Corner to West North.

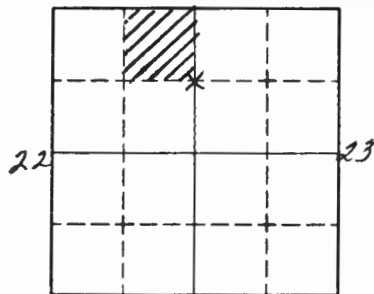
**Bearing Trees, Reference Objects**

\_\_\_\_\_

\_\_\_\_\_

\_\_\_\_\_

\_\_\_\_\_



Sketch

○ Corner    ▨ F.S. Land

Relation of Evidence to Record Features Along Section Lines

Section line to sections \_\_\_\_\_  
 Object \_\_\_\_\_  
 Record distance \_\_\_\_\_  
 Measured distance \_\_\_\_\_

Other Evidence

Describe evidence of use and occupation such as roads, fences, clearings, timber cutting lines, plantations, etc.. Cite source of testimony if any. \_\_\_\_\_

At time of search:

1. Did you have the record description?

Yes \_\_\_\_\_ No

2. How was search area located?

~~Placing~~, chaining, photos, maps, etc. \_\_\_\_\_

3. Man hours spent in search 1

4. Do you think additional search might recover evidence? Yes \_\_\_\_\_ No

5. Signature J.M. Morrison

Perpetuation Record

Monument and accessories established. Include brief description of area. \_\_\_\_\_

Certified corner restoration certificate prepared: Yes \_\_\_\_\_ No \_\_\_\_\_

Filed in county records at \_\_\_\_\_ Date \_\_\_\_\_ County Document No. \_\_\_\_\_

Identified on aerial photo No. \_\_\_\_\_ Which is filed at \_\_\_\_\_

Index No. R-13  
(Alphabetical - Numerical)

LAND CORNER RECORD  
(RECTANGULAR SURVEYS)

RD-7150-4 (Rev. 6/13/67)  
 GPO 502-127

T. 144 N. R. 28 W. 5 Mer. N.F. CHIPPEWA County CASS State MINN.  
SECTION Corner common to sections 21 22 27 and 28

EXISTING SURVEYS

Original Government Survey

Year surveyed SEPT. 1873  
 Original monument WOOD POST  
(Wood post, stone, pile of stones, pipe, etc.)

Bearing Trees

Species	<u>TAM.</u>	<u>TAM.</u>	<u>TAM.</u>	<u>TAM.</u>
Diameter	<u>12</u>	<u>8</u>	<u>8</u>	<u>4</u>
Bearing	<u>N78W</u>	<u>N65E</u>	<u>S50E</u>	<u>S60W</u>
Distance	<u>74 LKS.</u> <u>48.8'</u>	<u>120 LKS.</u> <u>79.2'</u>	<u>70 LKS.</u> <u>46.2'</u>	<u>21 LKS.</u> <u>13.9'</u>

Subsequent Corner Restoration

Year surveyed 1915 By J. H. FLYNN CO. SUR.  
 Where filed or recorded BOOK C SURVEY # 432  
 Monument SET NEW CEDAR POST 6"X6"X3'  
(Original, concrete post, iron rod, etc.)

NO NEW BT'S. MARKED

Bearing Trees, Reference Objects

Species	_____	_____	_____
Diameter	_____	_____	_____
Bearing	_____	_____	_____
Distance	_____	_____	_____

Original Evidence Found

Year of search 1915 By J. H. FLYNN CO. SUR.  
 Monument found FD. BASE OF ORIG. POST  
FD. 3 OF ORIG. BT'S. STANDING - SW GONE.

Original Bearing Trees Found

Species	_____	_____	_____
Diameter	_____	_____	_____
Bearing	_____	_____	_____
Distance	_____	_____	_____

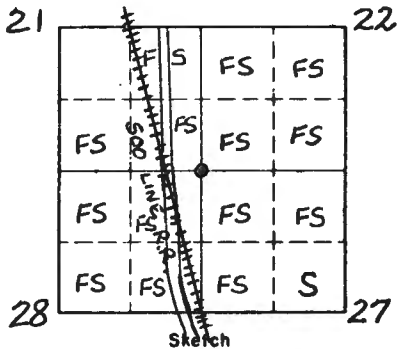
Evidence of Subsequent Corner Restoration Found

Year of search 3-8-78 By CURT KRAUSE  
FD. 5" SQD. CEDAR POST 36" LONG ROTTED  
OFF AT WATER LINE. (TWO PIECES) SET NEW  
POST-4" SQD. 8' LONG AT CORNER POSITION  
CORNER ~~IS~~ IN LOW WET ALDER  $\frac{1}{2}$  TAM. SWP.  
WITH ASH AND SPRUCE

Bearing Trees, Reference Objects

<u>TAM. STP.</u>	<u>TAM. STP.</u>	<u>TAM. STP.</u>	<u>NO EVIDENCE</u>
<u>LARGE.</u>	<u>12</u>	<u>—</u>	<u>FOUND OF</u>
<u>N67W</u>	<u>N57E</u>	<u>S59E</u>	<u>SW BT</u>
<u>48.8'</u>	<u>79.2'</u>	<u>46.2'</u>	

REVERSE REVERSE WELL ROTTED  
SCRIBE SCRIBE, 3 BT STUMP



Relation of Evidence to Record Features Along Section Lines

Section line to sections \_\_\_\_\_  
 Object \_\_\_\_\_  
 Record distance \_\_\_\_\_  
 Measured distance \_\_\_\_\_

Other Evidence

Describe evidence of use and occupation such as roads, fences, clearings, timber cutting lines, plantations, etc.. Cite source of testimony if any. \_\_\_\_\_

FD. ASH 10" NW OF POST BLAZED ON 4 SIDES  
FD. TAM SNAG 584 W 38.7' WITH BEAVER BLAZE.  
FACING CORNER POST - TAM SNAG HAD OLD RUSTED FSLP  
NAILED ON NE SIDE  
SNOWMOBILE TRAIL IS APPROX. 80' NE OF COR. BRS. NW-SE

At time of search:

1. Did you have the record description?

Yes  No \_\_\_\_\_

2. How was search area located?

Pacing, chaining, photos, maps,  
 etc. \_\_\_\_\_

3. Man hours spent in search 2 HRS.

4. Do you think additional search might  
 recover evidence? Yes \_\_\_\_\_ No

5. Signature Arthur R. Kramer

Perpetuation Record

CK-68

Monument and accessories established. Include brief description of area. 9-25-81

SET 2" DIA. X 5' LONG IRON PIPE WITH 3" BRASS CAP MKD.  
T144N R28W

W. OAK 8 N65E 137.45' MKD. T144N R28W S22 BT    S21 | S22

ASH 8 S58E 61.55' " T144N R28W S27 BT

W. PINE 17 S46W 94.30' " T144N R28W S28 BT    S28 | S27

ASH 6 N30W 38.35' " T144N R28W S21 BT    1981

SET 8' STEEL POST ONE EAST 210' WITH SIGN 549 RLS NO

Certified corner restoration certificate prepared:    Yes \_\_\_\_\_ No \_\_\_\_\_

Filed in county records at \_\_\_\_\_ Date \_\_\_\_\_ County Document No. \_\_\_\_\_

Identified on aerial photo No. \_\_\_\_\_ Which is filed at \_\_\_\_\_

T. 144 R. 28 Mer. N.F. 5 CHIPPEWA County CASS State MN.  
SECTION Corner common to sections 21 22 27 and 28

EXISTING SURVEYS

Original Government Survey

Year surveyed SEPT 1873  
 Original monument WOOD POST  
(Wood post, stone, pile of stones, pipe, etc.)

Bearing Trees

Species	TAM.	TAM.	TAM.	TAM.
Diameter	<u>12 NG3W</u>	<u>8</u>	<u>8</u>	<u>4</u>
Bearing	<u>N78W</u>	<u>N65E</u>	<u>S50E</u>	<u>S60W</u>
Distance	<u>74 LKS.</u>	<u>120 LKS.</u>	<u>70 LKS.</u>	<u>21 LKS.</u>
	<u>48.8'</u>	<u>79.2'</u>	<u>46.2'</u>	<u>13.9'</u>

Subsequent Corner Restoration

Year surveyed 1915 By J. H. FLYNN CO. SUR.  
 Where filed or recorded BOOK "C" SURVEY # 432  
 Monument SET 6" X 6" X 3' CEDAR POST  
(Original, concrete post, iron rod, etc.)  
NO NEW BT'S. MKD.

Bearing Trees, Reference Objects

Species \_\_\_\_\_  
 Diameter \_\_\_\_\_  
 Bearing \_\_\_\_\_  
 Distance \_\_\_\_\_

Original Evidence Found

Year of search 1915 By J. H. FLYNN CO. SUR.  
 Monument found BASE OF ORIG. POST  
3 ORIG. BT'S. GOOD COND. - NE BT GONE

Original Bearing Trees Found

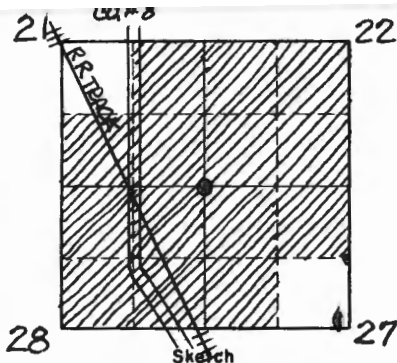
Species \_\_\_\_\_  
 Diameter \_\_\_\_\_  
 Bearing \_\_\_\_\_  
 Distance \_\_\_\_\_

Evidence of Subsequent Corner Restoration Found

Year of search 3-19-28 By C. B. STOTT  
DIDN'T STATE IF HE FOUND POST  
FD. DEAD TAM. 14" N85W 40' FD. TAM.  
10" 4' STUB BOTH HAD SLABE VISIBLE  
PUT FSLP ON 11" TAM. S55W 30'  
FROM CORNER POSITION - COR. IN SWP.

Bearing Trees, Reference Objects

Species \_\_\_\_\_  
 Diameter \_\_\_\_\_  
 Bearing \_\_\_\_\_  
 Distance \_\_\_\_\_



○ Corner    ▨ F.S. Land

Relation of Evidence to Record Features Along Section Lines

Section line to sections \_\_\_\_\_  
 Object \_\_\_\_\_  
 Record distance \_\_\_\_\_  
 Measured distance \_\_\_\_\_

Other Evidence

Describe evidence of use and occupation such as roads, fences, clearings, timber cutting lines, plantations, etc.. Cite source of testimony if any. 3-8-78 CRK-NB-LS  
Fd. 4" SQ CEDAR POST LEANING SOUTH APPROX. 36" LONG  
Fd. LARGE TAM. STP. NBOW-42.6'  
Fd. 11" TAM STUB S6SW-39.2' OLD 1928 FSLP ALSO  
HAS BEAVER BLAZE UNDER TAG - PUT FSLP ON 12 ASH  
S24W-9.2' THIS ASH HAS BEEN BLAZED ON 4 SIDES  
Fd. 10" ASH 25.5' DUE WEST BLAZED E-W

At time of search:

1. Did you have the record description?  
 Yes  No \_\_\_\_\_

2. How was search area located?  
Pacing, chaining, photos, maps,  
etc.

3. Man hours spent in search \_\_\_\_\_

4. Do you think additional search might  
 recover evidence? Yes \_\_\_\_\_ No \_\_\_\_\_

5. Signature Curtis R. Krause

Perpetuation Record

Monument and accessories established. Include brief description of area: \_\_\_\_\_  
SET 4" SQ TAM POST BESIDE CEDAR POST  
TAM POST IS 5' HIGH 6 1/2' LONG  
APPROX. 125' N TO WOOD TRAIL (SNOWMOBILE)  
APPROX. 75' E " " " " "  
COR. IS LOCATED IN NE CORNER OF ALDER-WILLOW  
TAM. - SPRUCE SWF. - TAM AND SPRUCE IS WEST  
AND SW OF COR. POST.

Certified corner restoration certificate prepared: Yes \_\_\_\_\_ No \_\_\_\_\_

Filed in county records at \_\_\_\_\_ Date \_\_\_\_\_ County Document No. \_\_\_\_\_

Identified on aerial photo No. \_\_\_\_\_ Which is filed at \_\_\_\_\_



Index No. R-13  
(Alphabetical - Numerical)LAND CORNER RECORD  
(RECTANGULAR SURVEYS)R9-7 150-4 (Rev. 6/13/67)  
GPO 802-127T. 144 R. 28 Mer. N.F. 5 CHIPEWA County CASS State MN  
SECTION Corner common to sections 21, 22, 27 and 28

## EXISTING SURVEYS

## Original Government Survey

Year surveyed \_\_\_\_\_  
Original monument SEE CARD #1  
(Wood post, stone, pile of stones, pipe, etc.)

## Bearing Trees

Species \_\_\_\_\_  
Diameter \_\_\_\_\_  
Bearing \_\_\_\_\_  
Distance \_\_\_\_\_

## Subsequent Corner Restoration

Year surveyed \_\_\_\_\_ By \_\_\_\_\_  
Where filed or recorded \_\_\_\_\_  
Monument \_\_\_\_\_  
(Original, concrete post, iron rod, etc.)

## Bearing Trees, Reference Objects

Species \_\_\_\_\_  
Diameter \_\_\_\_\_  
Bearing \_\_\_\_\_  
Distance \_\_\_\_\_

## Original Evidence Found

Year of search \_\_\_\_\_ By \_\_\_\_\_  
Monument found \_\_\_\_\_

## Original Bearing Trees Found

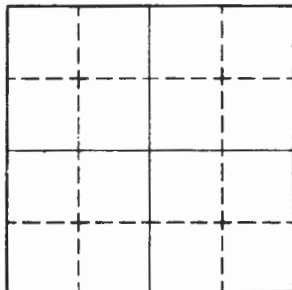
Species \_\_\_\_\_  
Diameter \_\_\_\_\_  
Bearing \_\_\_\_\_  
Distance \_\_\_\_\_

## Evidence of Subsequent Corner Restoration Found

Year of search \_\_\_\_\_ By \_\_\_\_\_

## Bearing Trees, Reference Objects

Species \_\_\_\_\_  
Diameter \_\_\_\_\_  
Bearing \_\_\_\_\_  
Distance \_\_\_\_\_



Sketch

○ Corner     F.S. Land

Relation of Evidence to Record Features Along Section Lines

Section line to sections \_\_\_\_\_

Object \_\_\_\_\_

Record distance \_\_\_\_\_

Measured distance \_\_\_\_\_

Other Evidence

Describe evidence of use and occupation such as roads, fences, clearings, timber cutting lines, plantations, etc.. Cite source of testimony if any.

~~A BLADE 12" ASH FSLP~~

584 W BEAVER BLADE 12" ASH STUB OLD RUSTED FSLP  
28.7'

At time of search:

1. Did you have the record description?

Yes \_\_\_\_\_ No \_\_\_\_\_

2. How was search area located?

Pacing, chaining, photos, maps, etc. \_\_\_\_\_

3. Man hours spent in search \_\_\_\_\_

4. Do you think additional search might recover evidence? Yes \_\_\_\_\_ No \_\_\_\_\_

5. Signature \_\_\_\_\_

Perpetuation Record

Monument and accessories established. Include brief description of area. 9-25-81

SET 2" DIA - 5' LONG MKD T144NR28W

SET OLD POST BESIDE IRON 8' POST WIRED TO BOTH	521	522
W. OAK, 8" N 65° E at 137.45'	528	527
ASH 8 S 58° E at 61.55' "		1981
W. PINE 17 S 46° W at 94.30' "		528 BT
ASH 6 N 30° W at 38.35' "		521 BT
8' STEEL POST ONE EAST 28 54.9'		RLS NO

Certified corner restoration certificate prepared: Yes \_\_\_\_\_ No \_\_\_\_\_

Filed in county records at \_\_\_\_\_ Date \_\_\_\_\_ County Document No. \_\_\_\_\_

Identified on aerial photo No. \_\_\_\_\_ Which is filed at \_\_\_\_\_

T.14 R.28 5th Mer. N.F. Chippewa County Cass State MIN  
Quarter Corner common to sections 22 and 27

EXISTING SURVEYS

Original Government Survey

Year surveyed \_\_\_\_\_  
 Original monument \_\_\_\_\_  
(Wood post, stone, pile of stones, pipe, etc.)

Bearing Trees

Species \_\_\_\_\_  
 Diameter \_\_\_\_\_  
 Bearing \_\_\_\_\_  
 Distance \_\_\_\_\_

Subsequent Corner Restoration

Year surveyed \_\_\_\_\_ By \_\_\_\_\_  
 Where filed or recorded \_\_\_\_\_  
 Monument \_\_\_\_\_  
(Original, concrete post, iron rod, etc.)

Bearing Trees, Reference Objects

Species \_\_\_\_\_  
 Diameter \_\_\_\_\_  
 Bearing \_\_\_\_\_  
 Distance \_\_\_\_\_

Original Evidence Found

Year of search \_\_\_\_\_ By \_\_\_\_\_  
 Monument found \_\_\_\_\_

Original Bearing Trees Found

Species \_\_\_\_\_  
 Diameter \_\_\_\_\_  
 Bearing \_\_\_\_\_  
 Distance \_\_\_\_\_

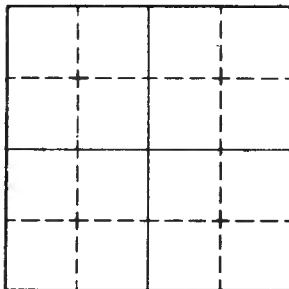
Evidence of Subsequent Corner Restoration Found

Year of search \_\_\_\_\_ By \_\_\_\_\_

See Restoration Certificate

Bearing Trees, Reference Objects

Species \_\_\_\_\_  
 Diameter \_\_\_\_\_  
 Bearing \_\_\_\_\_  
 Distance \_\_\_\_\_



Sketch

○ Corner    ▨ F.S. Land

Relation of Evidence to Record Features Along Section Lines

Section line to sections \_\_\_\_\_  
 Object \_\_\_\_\_  
 Record distance \_\_\_\_\_  
 Measured distance \_\_\_\_\_

Other Evidence

Describe evidence of use and occupation such as roads, fences, clearings, timber cutting lines, plantations, etc.. Cite source of testimony if any. \_\_\_\_\_  
 \_\_\_\_\_  
 \_\_\_\_\_  
 \_\_\_\_\_  
 \_\_\_\_\_

At time of search:

1. Did you have the record description?

Yes \_\_\_\_\_ No \_\_\_\_\_

2. How was search area located?

Pacing, chaining, photos, maps,  
 etc. \_\_\_\_\_  
 \_\_\_\_\_  
 \_\_\_\_\_

3. Man hours spent in search \_\_\_\_\_

4. Do you think additional search might

recover evidence? Yes \_\_\_\_\_ No \_\_\_\_\_

5. Signature \_\_\_\_\_

Perpetuation Record

Monument and accessories established. Include brief description of area. \_\_\_\_\_  
 \_\_\_\_\_  
 \_\_\_\_\_  
 \_\_\_\_\_  
 \_\_\_\_\_

Certified corner restoration certificate prepared: Yes \_\_\_\_\_ No \_\_\_\_\_

Filed in county records at \_\_\_\_\_ Date \_\_\_\_\_ County Document No. \_\_\_\_\_

Identified on aerial photo No. \_\_\_\_\_ Which is filed at \_\_\_\_\_

Index No. R-17  
(Alphabetical - Numerical)

LAND CORNER RECORD  
(RECTANGULAR SURVEYS)

R9-7150-4 (Rev. 6/13/67)  
GPO 802-127

T. 144 R. 28 Mer. N.F. 5 CHIPPEWA County CASS State MN.  
SECTION Corner common to sections 22, 23, 26 and 27

EXISTING SURVEYS

Original Government Survey

Year surveyed SEPT 1873  
Original monument WOOD POST  
(Wood post, stone, pile of stones, pipe, etc.)

Bearing Trees

Species	<u>TAM.</u>	<u>SPRUCE</u>	<u>TAM.</u>	<u>TAM.</u>
Diameter	<u>10</u>	<u>6</u>	<u>14</u>	<u>13</u>
Bearing	<u>N26W</u>	<u>N65E</u>	<u>S52E</u>	<u>S35W</u>
Distance	<u>20LKS.</u>	<u>23LKS.</u>	<u>30LKS.</u>	<u>28LKS.</u>
	<u>13.2'</u>	<u>15.2'</u>	<u>19.8'</u>	<u>18.5'</u>

Subsequent Corner Restoration

Year surveyed 1915 By J. H. FLYNN CO. SUR.  
Where filed or recorded BK. C. SURVEY #432  
Monument SET WOOD POST  
(Original, concrete post, iron rod, etc.)

NO NEW BT'S.

Bearing Trees, Reference Objects

Species	_____
Diameter	_____
Bearing	_____
Distance	_____

Original Evidence Found

Year of search 1915 By J. H. FLYNN CO. SUR.  
Monument found FD ORIG. POST AND 3 TAM.  
BT'S. PLAINLY MKD. - SPR. GONE

Original Bearing Trees Found

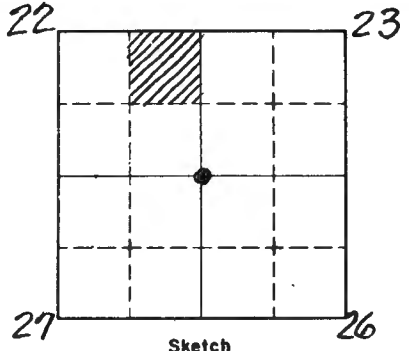
Species	_____
Diameter	_____
Bearing	_____
Distance	_____

Evidence of Subsequent Corner Restoration Found

Year of search \_\_\_\_\_ By \_\_\_\_\_  
\_\_\_\_\_  
\_\_\_\_\_  
\_\_\_\_\_

Bearing Trees, Reference Objects

Species	_____
Diameter	_____
Bearing	_____
Distance	_____



Sketch

○ Corner    ▨ F.S. Land

Relation of Evidence to Record Features Along Section Lines

Section line to sections \_\_\_\_\_

Object \_\_\_\_\_

Record distance \_\_\_\_\_

Measured distance \_\_\_\_\_

Other Evidence

Describe evidence of use and occupation such as roads, fences, clearings, timber cutting lines, plantations, etc.. Cite source of testimony if any. \_\_\_\_\_

At time of search:

1. Did you have the record description?  
 Yes  No

2. How was search area located?  
 Pacing, chaining, photos, maps,  
 etc. \_\_\_\_\_

3. Man hours spent in search \_\_\_\_\_

4. Do you think additional search might  
 recover evidence? Yes \_\_\_\_\_ No \_\_\_\_\_

Perpetuation Record

Monument and accessories established. Include brief description of area. \_\_\_\_\_

Certified corner restoration certificate prepared: Yes \_\_\_\_\_ No \_\_\_\_\_

Filed in county records at \_\_\_\_\_ Date \_\_\_\_\_ County Document No. \_\_\_\_\_

Identified on aerial photo No. \_\_\_\_\_ Which is filed at \_\_\_\_\_

5. Signature Curtis R. Krause

T. 144 R. 28 Mer. N.F. CHIPPEWA County CASS State MN  
QUARTER BET. Corner common to sections 23 and 26

EXISTING SURVEYS

Original Government Survey

Year surveyed SEPT 1873  
 Original monument WOOD POST  
(Wood post, stone, pile of stones, pipe, etc.)

Bearing Trees

Species	<u>TAM.</u>	<u>CEDAR</u>
Diameter	<u>8</u>	<u>6</u>
Bearing	<u>S15W</u>	<u>N75W</u>
Distance	<u>19 LKS.</u>	<u>18 LKS.</u>
	<u>12.5'</u>	<u>11.9'</u>

Subsequent Corner Restoration

Year surveyed 1915 By J. H. FLYNN CO. SUR.  
 Where filed or recorded BK "C" SURVEY # 432  
 Monument SET 5" X 5" X 5' CEDAR POST  
(Original, concrete post, iron rod, etc.)

MKD 2 NEW BT'S.

Bearing Trees, Reference Objects

Species	<u>CEDAR</u>	<u>TAM.</u>
Diameter	<u>10</u>	<u>5</u>
Bearing	<u>N35W</u>	<u>S12E</u>
Distance	<u>27.0'</u>	<u>22.0'</u>

Original Evidence Found

Year of search 1915 By J. H. FLYNN CO. SUR.  
 Monument found FD. ORIG. POST AND EVIDENCE  
OF BOTH BT'S.

Original Bearing Trees Found

Species	_____	_____
Diameter	_____	_____
Bearing	_____	_____
Distance	_____	_____

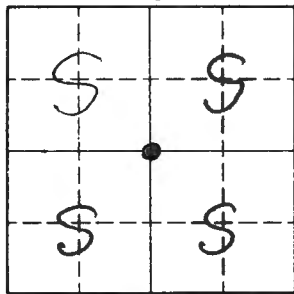
Evidence of Subsequent Corner Restoration Found

Year of search \_\_\_\_\_ By \_\_\_\_\_  
 \_\_\_\_\_  
 \_\_\_\_\_

Bearing Trees, Reference Objects

Species	_____	_____
Diameter	_____	_____
Bearing	_____	_____
Distance	_____	_____

23



24  
Sketch

○ Corner    ▨ F.S. Land

Relation of Evidence to Record Features Along Section Lines

Section line to sections \_\_\_\_\_

Object \_\_\_\_\_

Record distance \_\_\_\_\_

Measured distance \_\_\_\_\_

Other Evidence

Describe evidence of use and occupation such as roads, fences, clearings, timber cutting lines, plantations, etc.. Cite source of testimony if any. \_\_\_\_\_

At time of search:

1. Did you have the record description?

Yes  No \_\_\_\_\_

2. How was search area located?

Pacing, chaining, photos, maps, etc. \_\_\_\_\_

3. Man hours spent in search \_\_\_\_\_

4. Do you think additional search might recover evidence? Yes \_\_\_\_\_ No \_\_\_\_\_

5. Signature Curtis R. House

Perpetuation Record

Monument and accessories established. Include brief description of area. \_\_\_\_\_

Certified corner restoration certificate prepared: Yes \_\_\_\_\_ No \_\_\_\_\_

Filed in county records at \_\_\_\_\_ Date \_\_\_\_\_ County Document No. \_\_\_\_\_

Identified on aerial photo No. \_\_\_\_\_ Which is filed at \_\_\_\_\_



Index No. S-14  
(Alphabetical - Numerical)

LAND CORNER RECORD  
(RECTANGULAR SURVEYS)

R9-7 150-4 (Rev. 6/13/67)  
GPO 802-127

T. 144 R. 28 S Mer. N.F. CHIPPEWA County CASS State MN  
NORTHWEST 1/16 Corner common to sections \_\_\_\_\_ and \_\_\_\_\_

EXISTING SURVEYS

**Original Government Survey**

Year surveyed \_\_\_\_\_

Original monument \_\_\_\_\_  
(Wood post, stone, pile of stones, pipe, etc.)

**Bearing Trees**

Species \_\_\_\_\_

Diameter \_\_\_\_\_

Bearing \_\_\_\_\_

Distance \_\_\_\_\_

**Original Evidence Found**

Year of search \_\_\_\_\_ By \_\_\_\_\_

Monument found \_\_\_\_\_

**Original Bearing Trees Found**

Species \_\_\_\_\_

Diameter \_\_\_\_\_

Bearing \_\_\_\_\_

Distance \_\_\_\_\_

**Subsequent Corner Restoration**

Year surveyed \_\_\_\_\_ By \_\_\_\_\_

Where filed or recorded \_\_\_\_\_

Monument \_\_\_\_\_  
(Original, concrete post, iron rod, etc.)

**Evidence of Subsequent Corner Restoration Found**

Year of search 3-24-78 By CK-LS  
RAN LINE FROM APPROX CN 1/16 DUE WEST  
1330' AND ESTABLISH APPROX. NW 1/16  
300' W LV. SWP. - PUT ESLP ON 8" ASH  
ON NW SIDE OF ASH - APPROX NW 1/16 IS N55W  
8' FROM TAG

**Bearing Trees, Reference Objects**

Species \_\_\_\_\_

Diameter \_\_\_\_\_

Bearing \_\_\_\_\_

Distance \_\_\_\_\_

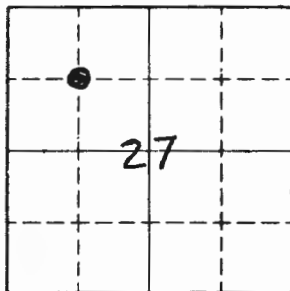
**Bearing Trees, Reference Objects**

\_\_\_\_\_

\_\_\_\_\_

\_\_\_\_\_

\_\_\_\_\_



Sketch

○ Corner    ▨ F.S. Land

Relation of Evidence to Record Features Along Section Lines

Section line to sections \_\_\_\_\_  
 Object \_\_\_\_\_  
 Record distance \_\_\_\_\_  
 Measured distance \_\_\_\_\_

Other Evidence

Describe evidence of use and occupation such as roads, fences, clearings, timber cutting lines, plantations, etc.. Cite source of testimony if any. \_\_\_\_\_

CORNER ON HIGHGROUND - IN HARDWOODS  
 PAINTED BLUE LINE BET. COR'S.

At time of search:

1. Did you have the record description?

Yes \_\_\_\_\_ No \_\_\_\_\_

2. How was search area located?

Pacing, chaining, photos, maps,  
 etc. \_\_\_\_\_

3. Man hours spent in search \_\_\_\_\_

4. Do you think additional search might

recover evidence? Yes \_\_\_\_\_ No \_\_\_\_\_

Perpetuation Record

Monument and accessories established. Include brief description of area. \_\_\_\_\_

Certified corner restoration certificate prepared: Yes \_\_\_\_\_ No \_\_\_\_\_

Filed in county records at \_\_\_\_\_ Date \_\_\_\_\_ County Document No. \_\_\_\_\_

Identified on aerial photo No. \_\_\_\_\_ Which is filed at \_\_\_\_\_

5. Signature *Curt Krause*

Index No. S-15  
(Alphabetical - Numerical)

LAND CORNER RECORD  
(RECTANGULAR SURVEYS)

R9-7150-4 (Rev. 6/13/67)  
GPO 802-127

T. 144 R. 28 Mer. N.F. S CHIPPEWA County CASS State MN.  
CENTER NORTH Corner common to sections \_\_\_\_\_ and 27

EXISTING SURVEYS

**Original Government Survey**

Year surveyed \_\_\_\_\_

Original monument \_\_\_\_\_  
(Wood post, stone, pile of stones, pipe, etc.)

---

**Bearing Trees**

Species \_\_\_\_\_

Diameter \_\_\_\_\_

Bearing \_\_\_\_\_

Distance \_\_\_\_\_

**Original Evidence Found**

Year of search \_\_\_\_\_ By \_\_\_\_\_

Monument found \_\_\_\_\_

---

**Original Bearing Trees Found**

Species \_\_\_\_\_

Diameter \_\_\_\_\_

Bearing \_\_\_\_\_

Distance \_\_\_\_\_

**Subsequent Corner Restoration**

Year surveyed \_\_\_\_\_ By \_\_\_\_\_

Where filed or recorded \_\_\_\_\_

Monument \_\_\_\_\_  
(Original, concrete post, iron rod, etc.)

**Evidence of Subsequent Corner Restoration Found**

Year of search 3-24-78 By CK-LS  
FROM 1/4 COR - RAN LINE AT SW - 1312'  
AND ESTABLISH APPROX. CN 116 SEC. 27  
PUT FSLP ON 2" BLK. SPRUCE AS APPROX.  
CORNER - IN BRUSH SWAMP WITH SCATTERED  
TAM + SPRUCE - BLUE LINE PAINTED BET. COR'S.

**Bearing Trees, Reference Objects**

Species \_\_\_\_\_

Diameter \_\_\_\_\_

Bearing \_\_\_\_\_

Distance \_\_\_\_\_

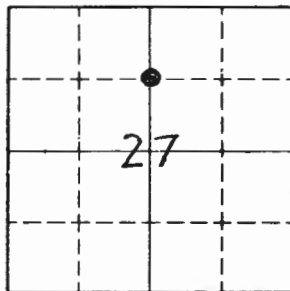
**Bearing Trees, Reference Objects**

\_\_\_\_\_

\_\_\_\_\_

\_\_\_\_\_

\_\_\_\_\_



Sketch

○ Corner    ▨ F.S. Land

Relation of Evidence to Record Features Along Section Lines

Section line to sections \_\_\_\_\_  
 Object \_\_\_\_\_  
 Record distance \_\_\_\_\_  
 Measured distance \_\_\_\_\_

Other Evidence

Describe evidence of use and occupation such as roads, fences, clearings, timber cutting lines, plantations, etc.. Cite source of testimony if any. \_\_\_\_\_

500'S LV. CEDAR SWP.  
 OLD BLAZED LINE RAN 700'S OF 1/4 COR.  
 THEN BLAZES RUN MORE IN SE DIRECTION  
 PAINTED LINE BLUE TODAY

At time of search:

1. Did you have the record description?

Yes \_\_\_\_\_ No \_\_\_\_\_

2. How was search area located?

Pacing, chaining, photos, maps,  
 etc. \_\_\_\_\_

3. Man hours spent in search \_\_\_\_\_

4. Do you think additional search might  
 recover evidence? Yes \_\_\_\_\_ No \_\_\_\_\_

5. Signature *Curt Krause*

Perpetuation Record

Monument and accessories established. Include brief description of area. \_\_\_\_\_

Certified corner restoration certificate prepared: Yes \_\_\_\_\_ No \_\_\_\_\_

Filed in county records at \_\_\_\_\_ Date \_\_\_\_\_ County Document No. \_\_\_\_\_

Identified on aerial photo No. \_\_\_\_\_ Which is filed at \_\_\_\_\_

Index No. T-13  
(Alphabetical - Numerical)

BOOK # 1  
PAGE # 9

LAND CORNER RECORD  
(RECTANGULAR SURVEYS)

R9-7 150-4 (Rev. 6/15/67)  
GPO 502-127

T. 144 R. 28 Mer. N.F. 5 CHIPPEWA County CASS State MAI.  
QUARTER BET Corner common to sections 27 and 28

EXISTING SURVEYS

Original Government Survey

Year surveyed SEPT 1873  
Original monument WOOD POST  
(Wood post, stone, pile of stones, pipe, etc.)

Bearing Trees

Species J. PINE POPLAR  
Diameter 4 4  
Bearing N22E S21W  
Distance 70 LKS. 40 LKS.  
46.2' 26.4'

Subsequent Corner Restoration

Year surveyed \_\_\_\_\_ By \_\_\_\_\_  
Where filed or recorded \_\_\_\_\_  
Monument (Original, concrete post, iron rod, etc.)  
DISTANCE BETWEEN  
THIS 1/4 COR. AND SEC. COR. TO N. 2618.4'  
NO NEW BT'S MKD.

Bearing Trees, Reference Objects

Species \_\_\_\_\_  
Diameter \_\_\_\_\_  
Bearing \_\_\_\_\_  
Distance \_\_\_\_\_

Original Evidence Found

Year of search 1915 By J. H. FLYNN CO. SUR.  
Monument found IRON PIPE - SET BY U.S. GOV'T  
ENG'S. EVIDENCE OF PINE BT.

Original Bearing Trees Found

Species \_\_\_\_\_  
Diameter \_\_\_\_\_  
Bearing \_\_\_\_\_  
Distance \_\_\_\_\_

Evidence of Subsequent Corner Restoration Found

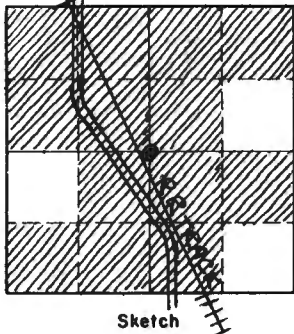
Year of search 3-8-78 By CK MS  
FD. CONCRETE MONUMENT 6" SQ. 4" ABOVE  
GROUND WITH CAST IRON CAP MKD BM  
OLD BRUSHED LINE RUNS WEST TO CO. #8  
STEEL SIGN POSTS ON THIS LINE - LINE  
CONTINUES WEST FROM CO #8

Bearing Trees, Reference Objects

CAP MKD. USE  
B M  
252

28

27



Sketch

○ Corner    ▨ F.S. Land

## Relation of Evidence to Record Features Along Section Lines

Section line to sections	_____	_____	_____	JS
Object	_____	_____	_____	B M
Record distance	_____	_____	_____	
Measured distance	_____	_____	_____	252

## Other Evidence

Describe evidence of use and occupation such as roads, fences, clearings, timber cutting lines, plantations, etc.. Cite source of testimony if any.

THIS CORNER IS APPROX. 400' TO 500' FEET. EAST OF  
 CO. # B WILL CHECK WITH CORP OF ENG. AT FEDERAL OAK  
 IF THEY HAVE INFO. - WE GOT A PLAT OF SURVEY LATER  
 FD. W. OAK 16" APPROX. 12' SW OF CORNER THAT MAY BE A BT  
 AS IT HAS A SCAR FACING IRON ALSO OLD BLUE PAINT  
 APPEARS ON THIS OAK

At time of search:

1. Did you have the record description?

Yes  No \_\_\_\_\_

2. How was search area located?

Pacing, chaining, photos, maps,  
 etc. \_\_\_\_\_

3. Man hours spent in search \_\_\_\_\_

4. Do you think additional search might  
 recover evidence? Yes \_\_\_\_\_ No \_\_\_\_\_5. Signature Curtis R. Krause

## Perpetuation Record

Monument and accessories established. Include brief description of area.

CORPS OF ENG. NOTES JUNE 13-1900FIELD BOOK # A1-200 Pg. 47RECOVERED 1/4 COR POST BET. SEC'S. 27+28IN PLACE OF POST-SET IRON MONUMENT (BENCH MARK)13" CAST IRON 4" PIPE WITH CAP MKD.  
JACK PINE N 22E 70 LKS. = (ORIG. BT) USENEW BT J. PINE 13 19.1' B T M  
(279° 48' 30") 252

Certified corner restoration certificate prepared: Yes \_\_\_\_\_ No \_\_\_\_\_

Filed in county records at \_\_\_\_\_ Date \_\_\_\_\_ County Document No. \_\_\_\_\_

Identified on aerial photo No. \_\_\_\_\_ Which is filed at \_\_\_\_\_

Index No. T-14  
(Alphabetical - Memorized)

LAND CORNER RECORD  
(RECTANGULAR SURVEYS)

RD-7150-4 (Rev. 6/13/67)  
 GPO 802-127

T. 144 R. 28 Mer. N.F. 5 CHIPPEWA County CASS State MN.  
CENTER WEST Corner common to sections \_\_\_\_\_ and 27

EXISTING SURVEYS

Original Government Survey

Year surveyed \_\_\_\_\_  
 Original monument \_\_\_\_\_  
(Wood post, stone, pile of stones, pipe, etc.)

Bearing Trees

Species \_\_\_\_\_  
 Diameter \_\_\_\_\_  
 Bearing \_\_\_\_\_  
 Distance \_\_\_\_\_

Subsequent Corner Restoration

Year surveyed \_\_\_\_\_ By \_\_\_\_\_  
 Where filed or recorded \_\_\_\_\_  
 Monument \_\_\_\_\_  
(Original, concrete post, iron rod, etc.)

Bearing Trees, Reference Objects

Species \_\_\_\_\_  
 Diameter \_\_\_\_\_  
 Bearing \_\_\_\_\_  
 Distance \_\_\_\_\_

Original Evidence Found

Year of search \_\_\_\_\_ By \_\_\_\_\_  
 Monument found \_\_\_\_\_

Original Bearing Trees Found

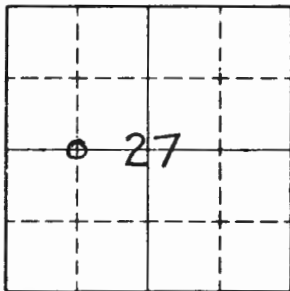
Species \_\_\_\_\_  
 Diameter \_\_\_\_\_  
 Bearing \_\_\_\_\_  
 Distance \_\_\_\_\_

Evidence of Subsequent Corner Restoration Found

Year of search 1-19-79 By CK BDP  
FROM APPROX. NW '116 RAN SIW - 1308'  
INTERSECT OPEN LINE FROM WEST  
AT CW '116 FD. CONCRETE MONUMENT + CAP  
ALSO STEEL SIGN POST - PUT FSLP ON 10" ASPEN  
ON W SIDE OF TREE - COR. IS 8' W OF TAG

Bearing Trees, Reference Objects

\_\_\_\_\_



Sketch

○ Corner     F.S. Land

Relation of Evidence to Record Features Along Section Lines

Section line to sections \_\_\_\_\_  
 Object \_\_\_\_\_  
 Record distance \_\_\_\_\_  
 Measured distance \_\_\_\_\_

Other Evidence

Describe evidence of use and occupation such as roads, fences, clearings, timber cutting lines, plantations, etc.. Cite source of testimony if any. \_\_\_\_\_

MONUMENT BY CORPS OF ENG.  
LINE RUNS THROUGH HARDWOODS  
BLUE LINE PAINTED BET. COR'S.

At time of search:

1. Did you have the record description?  
 Yes \_\_\_\_\_ No \_\_\_\_\_

2. How was search area located?  
 Pacing, chaining, photos, maps,  
 etc. \_\_\_\_\_

3. Man hours spent in search \_\_\_\_\_

4. Do you think additional search might  
 recover evidence? Yes \_\_\_\_\_ No \_\_\_\_\_

5. Signature Curt Krause

Perpetuation Record

Monument and accessories established. Include brief description of area. \_\_\_\_\_

Certified corner restoration certificate prepared: Yes \_\_\_\_\_ No \_\_\_\_\_

Filed in county records at \_\_\_\_\_ Date \_\_\_\_\_ County Document No. \_\_\_\_\_

Identified on aerial photo No. \_\_\_\_\_ Which is filed at \_\_\_\_\_



Index No. T-17  
(Alphabetical - Numerical)

LAND CORNER RECORD  
(RECTANGULAR SURVEYS)

R9-7150-4 (Rev. 6/13/67)  
GPO 802-127

T. 144 R. 28 S. Mer. N.F. CHIPPEWA County CASS State MN.  
QUARTER BET. Corner common to sections 26 and 27

EXISTING SURVEYS

Original Government Survey

Year surveyed 1873 P. H. CONGER  
Original monument WOOD POST  
(Wood post, stone, pile of stones, pipe, etc.)

Bearing Trees

Species TAM. TAM.  
Diameter 5 3  
Bearing S17E N22W  
Distance 62 LKS. 55 LKS.  
40.9' 36.3'

Subsequent Corner Restoration

Year surveyed 3-29-27 By C. B. STOTT  
Where filed or recorded 874  
Monument Ed. WOOD STAKE (ROUND) WITH NAIL  
(Original, concrete post, iron rod, etc.)  
IN TOP  
FSLP ON 10" CEDAR - 6' SOUTH TO STAKE.  
ON ISLAND OF CEDAR - BIRCH + SPRUCE.

Bearing Trees, Reference Objects

Species SURROUNDED BY CEDAR  
Diameter \_\_\_\_\_  
Bearing \_\_\_\_\_  
Distance \_\_\_\_\_

Original Evidence Found

Year of search \_\_\_\_\_ By \_\_\_\_\_  
Monument found \_\_\_\_\_

Original Bearing Trees Found

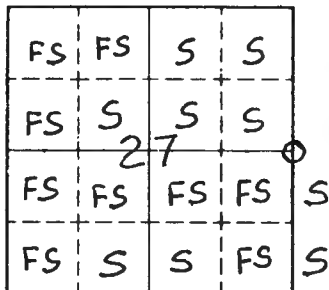
Species \_\_\_\_\_  
Diameter \_\_\_\_\_  
Bearing \_\_\_\_\_  
Distance \_\_\_\_\_

Evidence of Subsequent Corner Restoration Found

Year of search 4-11-78 By C. K. - D. P.  
RAN LINE AT DIVE NORTH FROM IRON PIPE  
AT SEC. COR. TO SOUTH - RAN LINE TO SEC.  
COR. 22-23-26-27 - OUR LINE FELL 200' W  
LINE ~~SHOULD~~ SHOULD HAVE BEEN RUN N2E  
WENT BACK TO 1/4 COR. - TIES ON BACK.

Bearing Trees, Reference Objects

Species \_\_\_\_\_  
Diameter \_\_\_\_\_  
Bearing \_\_\_\_\_  
Distance \_\_\_\_\_



Sketch

○ Corner  F.S. Land

Relation of Evidence to Record Features Along Section Lines

Section line to sections \_\_\_\_\_  
 Object \_\_\_\_\_  
 Record distance \_\_\_\_\_  
 Measured distance \_\_\_\_\_

Other Evidence

Describe evidence of use and occupation such as roads, fences, clearings, timber cutting lines, plantations, etc.. Cite source of testimony if any. \_\_\_\_\_

FROM IRON PIPE AT SEC. COR., 26-27-34-35 RAN TR. NORTH  
 200' N LV. SWP-ENT. ASPEN + BIRCH - 900' N ENT. MARSH (ROUND)  
 1175' N LV. MARSH - 1295' N ENT. LOWLAND SWP. - 1400' N LV. SWP  
 1550' N ENT. TAM SWP. - 2000' N POINT OF HIGHLAND .50' W OF LINE  
 2300' N POINT OF CEDAR RIDGE - 2570' N LV SWP. - 3030' N ENT TAM SWP.  
 4060' N ENT. ISLAND - 4300' N LV. ISLAND BACK IN TAM SWP.  
 4965' N LV. SWP. - 5000' N IN CEDAR ON HIGHERGROUND

At time of search:

1. Did you have the record description?

Yes  No \_\_\_\_\_

2. How was search area located?

Pacing, chaining, photos, maps, etc. \_\_\_\_\_

3. Man hours spent in search 1 1/2 HRS.

4. Do you think additional search might recover evidence? Yes  No \_\_\_\_\_

5. Signature Curt Krause

Perpetuation Record

Monument and accessories established. Include brief description of area. \_\_\_\_\_

5043' N WE FELL 200' W OF SEC. COR. - LINE SHOULD HAVE BEEN RUN AT N 2° E  
WENT BACK TO 1/4 COR. 26-27 SEARCH AREA OF 1/4 COR. NO EVIDENCE COULD BE FOUND - NO OLD TAG WAS SEEN SEARCHED RET. STATIONS 2450' TO 2600' N AND 100' E OF OUR FIRST LINE

Certified corner restoration certificate prepared: Yes \_\_\_\_\_ No \_\_\_\_\_

Filed in county records at \_\_\_\_\_ Date \_\_\_\_\_ County Document No. \_\_\_\_\_

Identified on aerial photo No. \_\_\_\_\_ Which is filed at \_\_\_\_\_

Index No. U-14  
(Alphabetical - Numerical)

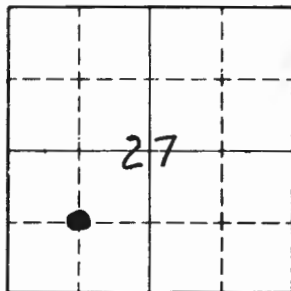
LAND CORNER RECORD  
(RECTANGULAR SURVEYS)

RD-7150-4 (Rev. 6/13/67)  
 GPO 802-127

T. 144 R. 28 Mer. N.F. CHIPPEWA County CASS State MN.  
SOUTHWEST 116 Corner common to sections \_\_\_\_\_ and \_\_\_\_\_

EXISTING SURVEYS

Original Government Survey	Original Evidence Found
Year surveyed _____ Original monument _____ <small>(Wood post, stone, pile of stones, pipe, etc.)</small>	Year of search _____ By _____ Monument found _____
<p style="text-align: center;">Bearing Trees</p> Species _____ Diameter _____ Bearing _____ Distance _____	<p style="text-align: center;">Original Bearing Trees Found</p> Species _____ Diameter _____ Bearing _____ Distance _____
<p style="text-align: center;">Subsequent Corner Restoration</p> Year surveyed _____ By _____ Where filed or recorded _____ Monument _____ <small>(Original, concrete post, iron rod, etc.)</small>	<p style="text-align: center;">Evidence of Subsequent Corner Restoration Found</p> Year of search <u>1-19-79</u> By <u>CK-<del>ADP</del></u> <u>FROM MON. AT CW'116 RAN LINE SW</u> <u>1200' ALONG OPEN LINE TO APPROX.</u> <u>SW'116 - PUT FSLP ON 6" BALSAM</u> <u>APPROX. CORNER IS 6' EAST OF TAG</u>
<p style="text-align: center;">Bearing Trees, Reference Objects</p> Species _____ Diameter _____ Bearing _____ Distance _____	<p style="text-align: center;">Bearing Trees, Reference Objects</p> _____ _____ _____ _____



Sketch

○ Corner    ▨ F.S. Land

Relation of Evidence to Record Features Along Section Lines

Section line to sections \_\_\_\_\_  
 Object \_\_\_\_\_  
 Record distance \_\_\_\_\_  
 Measured distance \_\_\_\_\_

Other Evidence

Describe evidence of use and occupation such as roads, fences, clearings, timber cutting lines, plantations, etc.. Cite source of testimony if any. \_\_\_\_\_

*CORNER IN ASPEN & HARDWOODS  
 RAN LINE EAST TO C.S. 1/2 PAINTED BLUE TODAY*

At time of search:

1. Did you have the record description?

Yes \_\_\_\_\_ No \_\_\_\_\_

2. How was search area located?

Pacing, chaining, photos, maps,  
 etc. \_\_\_\_\_

3. Man hours spent in search \_\_\_\_\_

4. Do you think additional search might  
 recover evidence? Yes \_\_\_\_\_ No \_\_\_\_\_

Perpetuation Record

Monument and accessories established. Include brief description of area. \_\_\_\_\_

Certified corner restoration certificate prepared: Yes \_\_\_\_\_ No \_\_\_\_\_

Filed in county records of \_\_\_\_\_ Date \_\_\_\_\_ County Document No. \_\_\_\_\_

Identified on aerial photo No. \_\_\_\_\_ Which is filed at \_\_\_\_\_

5. Signature *Curt Krance*

# 144 R. 28 5 Mer. N.F. CHIPPEWA County CASS State MINN.  
SECTION Corner common to sections 26, 27, 34 and 35

EXISTING SURVEYS

Original Government Survey  
 Year surveyed SEPT 1873  
 Original monument WOOD POST  
(Wood post, stone, pile of stones, pipe, etc.)

Species	Bearing	Distance
<u>TAM.</u>	<u>S31E</u>	<u>19 LKS.</u>
<u>TAM.</u>	<u>S40 1/2 W</u>	<u>27 LKS.</u>
<u>TAM.</u>	<u>N70W</u>	<u>18 LKS.</u>
<u>TAM.</u>	<u>N20 1/2 W</u>	<u>36 LKS.</u>
		<u>12.5'</u>
		<u>17.8'</u>
		<u>11.9'</u>
		<u>23.8'</u>

Original Evidence Found  
 Year of search 1915 By J. H. FLYNN CO. SUR.  
 Monument found NO EVIDENCE FOUND  
SET AT PROPORTIONAL DISTANCE

Original Bearing Trees Found

Species	Diameter	Bearing	Distance
_____	_____	_____	_____
_____	_____	_____	_____
_____	_____	_____	_____

Subsequent Corner Restoration  
 Year surveyed 1915 By J. H. FLYNN CO. SUR.  
 Where filed or recorded BK.C. SURVEY # 432  
 Monument SET WOOD POST - BRASS CAP  
(Original, concrete post, iron rod, etc.)  
IRON PIPE LATER IN SURVEY  
MKD 4 NEW BT'S.

Evidence of Subsequent Corner Restoration Found  
 Year of search 3-2- By KK J.  
Fd. 2" IRON PIPE W/ PIPE CAP - 18" L.  
Fd. NE 1/2 SE CO. BT'S. WELL ROTTED STUMPS W/ NAILS  
PUT FSLP ON 4" TAM. N70W 9.3' FROM IRON  
APPROX. 150' WEST OF OLD SWP TRAIL BRS. N

Bearing Trees, Reference Objects

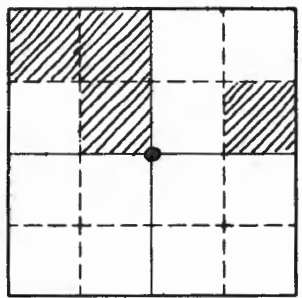
Species	Diameter	Bearing	Distance
<u>TAM.</u>	<u>10</u>	<u>S59°30E</u>	<u>64.2'</u>
<u>TAM.</u>	<u>10</u>	<u>N47°30E</u>	<u>32.8'</u>
<u>TAM.</u>	<u>5</u>	<u>S37°45W</u>	<u>35.0'</u>
<u>TAM.</u>	<u>6</u>	<u>N41°30W</u>	<u>57.7'</u>

20d SPIKE AT BASE OF BT'S, FACING COR.

Bearing Trees, Reference Objects

TAM. STP.	Diameter	Bearing	Distance
<u>TAM. STP.</u>	<u>10"</u>	<u>S60E</u>	<u>64.2'</u>
<u>TAM. STP.</u>	<u>10"</u>	<u>N48E</u>	<u>32.8'</u>

27 26



34 35

Sketch

○ Corner    ▨ F.S. Land

Relation of Evidence to Record Features Along Section Lines

Section line to sections \_\_\_\_\_  
 Object \_\_\_\_\_  
 Record distance \_\_\_\_\_  
 Measured distance \_\_\_\_\_

Other Evidence

Describe evidence of use and occupation such as roads, fences, clearings, timber cutting lines, plantations, etc.. Cite source of testimony if any. \_\_\_\_\_

*2nd 2nd 1/4 - BKS NORTH TRAIL - CORNER*  
 150' WEST OF TRAIL - WELL RIBBONED - OLD RUSTED FSLP  
 ON 10" TAM 30' WEST OF TRAIL - FACING TRAIL - CORNER  
 IS NW APPROX. 120' FROM RUSTED TAG  
 CORNER IS APPROX. 700' NORTH OF OPEN MARSH  
 1965 BT'S. HAVE BEEN CUT YEARS AGO AS THEY HAVE FLAT TOPS  
 NO SCRIBE VISIBLE - 2d. SPKE FOUND IN FACE OF STAMP

At time of search:

1. Did you have the record description?  
 Yes  No \_\_\_\_\_

2. How was search area located?  
 Pacing, chaining, photos, maps,  
 etc. \_\_\_\_\_

3. Man hours spent in search 1 HR.

4. Do you think additional search might  
 recover evidence? Yes \_\_\_\_\_ No

5. Signature Curtis R. Krause

Perpetuation Record

Monument and accessories established. Include brief description of area. \_\_\_\_\_

CORNER IN SMALL YOUNG TAM STAND 2" TO 5" AROUND CORNER  
 MKD 4 NEW BT'S. 3-28-78 CURT KRAUSE - JOHN KETCHUM  
 TAM. 6" 861E - 25.9' MARK ON SIDE BT TAG  
 TAM. 4" N71E - 3.2' " " "  
 TAM. 4" S42W - 34.3' " " "  
 TAM. 4" N70W - 9.3' " " "  
 IRON PIPE LEANING NE 18" ABOVE GROUND - CLEAN OUTSIDE - WELL  
 3/4" 1/2" - CAP ALSO - CAP NOT MARKED

Certified corner restoration certificate prepared: Yes \_\_\_\_\_ No \_\_\_\_\_

Filed in county records at \_\_\_\_\_ Date \_\_\_\_\_ County Document No. \_\_\_\_\_

Identified on aerial photo No. \_\_\_\_\_ Which is filed at \_\_\_\_\_

T. 144 R. 28 S. 5 Mer. N.F. CHIPPEWA County CASS State MN.  
QUARTER BET Corner common to sections \_\_\_\_\_, \_\_\_\_\_, \_\_\_\_\_, \_\_\_\_\_, \_\_\_\_\_, \_\_\_\_\_, \_\_\_\_\_, \_\_\_\_\_ end 26 and 35

## EXISTING SURVEYS

## Original Government Survey

Year surveyed SEPT 1873  
Original monument WOOD POST  
(Wood post, stone, pile of stones, pipe, etc.)

## Bearing Trees

Species J. PINE \_\_\_\_\_ J. PINE \_\_\_\_\_  
Diameter 6 \_\_\_\_\_ 4 \_\_\_\_\_  
Bearing N15- \_\_\_\_\_ S33- \_\_\_\_\_  
Distance \_\_\_\_\_ \_\_\_\_\_

## Subsequent Corner Restoration

Year surveyed 1915 By J.H. FLYNN CO. SUR.  
Where filed or recorded BK 2 SURVEY # 432  
Monument SET WOOD POST  
(Original, concrete post, iron rod, etc.)DISTANCE EAST OFSEC. COR. TO THIS 1/4 COR. 2665.5'MKD 2 BT'S.

## Bearing Trees, Reference Objects

Species SPRUCE \_\_\_\_\_ J. PINE \_\_\_\_\_  
Diameter 12 \_\_\_\_\_ 14 \_\_\_\_\_  
Bearing S31°30W \_\_\_\_\_ N24°40E \_\_\_\_\_  
Distance 27.6' \_\_\_\_\_ 45.2' \_\_\_\_\_20d SPIKE AT BASE OF TREE FACING COR.

## Original Evidence Found

Year of search 1915 By J.H. FLYNN CO. SUR.  
Monument found NO EVIDENCE FOUND  
SET BY PROPORTIONAL DISTANCE

## Original Bearing Trees Found

Species \_\_\_\_\_  
Diameter \_\_\_\_\_  
Bearing \_\_\_\_\_  
Distance \_\_\_\_\_

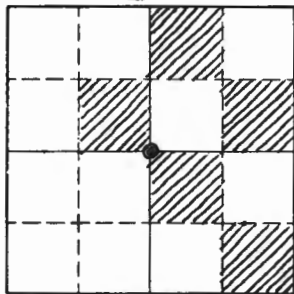
## Evidence of Subsequent Corner Restoration Found

Year of search \_\_\_\_\_ By \_\_\_\_\_

## Bearing Trees, Reference Objects

Species \_\_\_\_\_  
Diameter \_\_\_\_\_  
Bearing \_\_\_\_\_  
Distance \_\_\_\_\_

26



35  
Search

○ Corner    ▨ F.S. Land

### Relation of Evidence to Record Features Along Section Lines

Section line to sections \_\_\_\_\_

Object \_\_\_\_\_

Record distance \_\_\_\_\_

Measured distance \_\_\_\_\_

### Other Evidence

Describe evidence of use and occupation such as roads, fences, clearings, timber cutting lines, plantations, etc.. Cite source of testimony if any. \_\_\_\_\_

\_\_\_\_\_

\_\_\_\_\_

\_\_\_\_\_

\_\_\_\_\_

At time of search:

1. Did you have the record description?

Yes  No

2. How was search area located?

Pacing, chaining, photos, maps,  
etc. \_\_\_\_\_

3. Man hours spent in search \_\_\_\_\_

4. Do you think additional search might recover evidence? Yes \_\_\_\_\_ No \_\_\_\_\_

### Perpetuation Record

Monument and accessories established. Include brief description of area. \_\_\_\_\_

Certified corner restoration certificate prepared: Yes \_\_\_\_\_ No \_\_\_\_\_

Filed in county records at \_\_\_\_\_ Date \_\_\_\_\_ County Document No. \_\_\_\_\_

Identified on aerial photo No. \_\_\_\_\_ Which is filed at \_\_\_\_\_

5. Signature Curtis R. Krause