

LEGEND

○ = Corner having information on form 7100-52 in this file.


T144N R27W 5th PM

FILING INSTRUCTION

File 7100-52 card record by letter and number coordinates behind the file guide for the township in which it falls.

File the 7100-52 card record by letter and then by number i.e., all A cards first, then B cards etc.

The first card behind the file guide (if data have been obtained and recorded) will be card A-1 for N.W. Township Corner, then card A-2 for 1/16 corner then card A-3 for 1/4 corner etc.



144N R. A-1 27W 5th Mer. N.F. Chippewa County Cass State MN  
section Corner common to sections 1 6 and \_\_\_\_\_

EXISTING SURVEYS

Original Government Survey

Year surveyed \_\_\_\_\_

Original monument \_\_\_\_\_  
(Wood post, stone, pile of stones, etc., etc.)

Bearing Trees

Species \_\_\_\_\_  
 Diameter \_\_\_\_\_  
 Bearing \_\_\_\_\_  
 Distance \_\_\_\_\_

Subsequent Corner Restoration

Year surveyed \_\_\_\_\_ By \_\_\_\_\_

Where filed or recorded \_\_\_\_\_

Monument \_\_\_\_\_  
(Original, concrete post, iron rod, etc.)

Bearing Trees, Reference Objects

Species \_\_\_\_\_  
 Diameter \_\_\_\_\_  
 Bearing \_\_\_\_\_  
 Distance \_\_\_\_\_

Original Evidence Found

Year of search \_\_\_\_\_ By \_\_\_\_\_

Monument found \_\_\_\_\_

Original Bearing Trees Found

Species \_\_\_\_\_  
 Diameter \_\_\_\_\_  
 Bearing \_\_\_\_\_  
 Distance \_\_\_\_\_

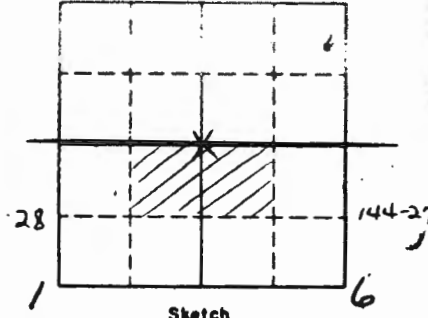
Evidence of Subsequent Corner Restoration Found

Year of search \_\_\_\_\_ By \_\_\_\_\_

Monumented corner 1937  
See 1937 Re-survey notes  
No record of corner revisited

Bearing Trees, Reference Objects

Species \_\_\_\_\_  
 Diameter \_\_\_\_\_  
 Bearing \_\_\_\_\_  
 Distance \_\_\_\_\_



Sketch

○ Corner    ▨ F.S. Land

Section line to sections	_____	_____	_____	_____
Object	_____	_____	_____	_____
Record distance	_____	_____	_____	_____
Measured distance	_____	_____	_____	_____

Other Evidence

Describe evidence of use and occupation such as roads, fences, clearings, timber cutting lines, plantations, etc.. Cite source of testimony if any. \_\_\_\_\_

9-9-81 Whitehorn/Olesen  
 find GLO MON in Good Condition

Perpetuation Record

Monument and accessories established. Include brief description of area. \_\_\_\_\_

5/23/83 G. Robertson D. Harman

Favos: Established:

R. Oak 9.5" N38°E 10.63 scribed 531 cc BT

S. Maple 4.4" N83°E 31.55 " 56 cc BT

Favos:

R. Oak 12" S11°W 22.06' (dist. from 60d spike in base)

Maple stump 6.2" S66°E 35.83

All BT's double blazed with 60d spike in base with FS 54-3 tags

time of search: \_\_\_\_\_  
 did you have the record description?  
 Yes \_\_\_\_\_ No \_\_\_\_\_

how was search area located?  
 pacing, chaining, photos, maps,  
 etc. \_\_\_\_\_

Man hours spent in search \_\_\_\_\_

Do you think additional search might  
 recover evidence? Yes \_\_\_\_\_ No \_\_\_\_\_

Signature \_\_\_\_\_

Certified corner restoration certificate prepared: Yes \_\_\_\_\_ No \_\_\_\_\_

Filed in county records at \_\_\_\_\_ Date \_\_\_\_\_ County Document No. \_\_\_\_\_

Identified on aerial photo No. \_\_\_\_\_ Which is filed at \_\_\_\_\_

Index No. A-3  
(Alphabetical - Numerical)

LAND CORNER RECORD  
(RECTANGULAR SURVEYS)

T. 144 R. 27 114 Mer. N.F. 52 Chippewa County Cass State Minnesota  
Corner common to sections N. line of Sec. 6. and

EXISTING SURVEYS

**Original Government Survey**

Year surveyed \_\_\_\_\_

Original monument \_\_\_\_\_  
(Wood post, stone, pile of stones, pipe, etc.)

**Bearing Trees**

Species \_\_\_\_\_

Diameter \_\_\_\_\_

Bearing \_\_\_\_\_

Distance \_\_\_\_\_

**Original Evidence Found**

Year of search \_\_\_\_\_ By \_\_\_\_\_

Monument found \_\_\_\_\_

**Original Bearing Trees Found**

Species \_\_\_\_\_

Diameter \_\_\_\_\_

Bearing \_\_\_\_\_

Distance \_\_\_\_\_

**Subsequent Corner Restoration**

Year surveyed \_\_\_\_\_ By \_\_\_\_\_

Where filed or recorded \_\_\_\_\_

Monument \_\_\_\_\_  
(Original, concrete post, iron rod, etc.)

**Bearing Trees, Reference Objects**

Species \_\_\_\_\_

Diameter \_\_\_\_\_

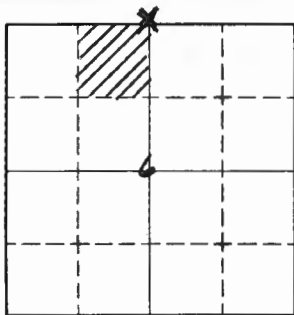
Bearing \_\_\_\_\_

Distance \_\_\_\_\_

**Evidence of Subsequent Corner Restoration Found**

Year of search 2-15-66 By S. M. Morrison  
Corner is a brass cap with wooden stake beside it. Tag on N. side 98"  
J. Pine Corner lies approx 15 ft. N. of tag  
Blue line painted E. No B.T.'s noted  
at this location. It would be  
desirable to put in some

*S.O. Copy*



Sketch

○ Corner    ▨ F.S. Land

Relation of Evidence to Record Features Along Section Lines

Section line to sections \_\_\_\_\_  
 Object \_\_\_\_\_  
 Record distance \_\_\_\_\_  
 Measured distance \_\_\_\_\_

Other Evidence

Describe evidence of use and occupation such as roads, fences, clearings, timber cutting lines, plantations, etc.. Cite source of testimony if any. \_\_\_\_\_  
 \_\_\_\_\_  
 \_\_\_\_\_  
 \_\_\_\_\_  
 \_\_\_\_\_

At time of search:

1. Did you have the record description?

Yes \_\_\_\_\_ No

2. How was search area located?

Pacing, chaining, photos, maps, etc. \_\_\_\_\_  
 \_\_\_\_\_  
 \_\_\_\_\_

3. Man hours spent in search 1

4. Do you think additional search might recover evidence? Yes  No \_\_\_\_\_

5. Signature S. Morrison

Perpetuation Record

Monument and accessories established. Include brief description of area. \_\_\_\_\_  
 \_\_\_\_\_  
 \_\_\_\_\_  
 \_\_\_\_\_  
 \_\_\_\_\_

Certified corner restoration certificate prepared: Yes \_\_\_\_\_ No \_\_\_\_\_

Filed in county records at \_\_\_\_\_ Date \_\_\_\_\_ County Document No. \_\_\_\_\_

Identified on aerial photo No. \_\_\_\_\_ Which is filed at \_\_\_\_\_

144 R. 27<sup>1/4</sup> Mer. N.F. Chippewa County Cass State Minnesota  
Corner common to sections N. line of Sec 6 and \_\_\_\_\_

EXISTING SURVEYS

**Original Government Survey**

Year surveyed \_\_\_\_\_ By \_\_\_\_\_

Original monument \_\_\_\_\_  
(Wood post, stone, pile of stones, pipe, etc.)

**Bearing Trees**

Species \_\_\_\_\_

Diameter \_\_\_\_\_

Bearing \_\_\_\_\_

Distance \_\_\_\_\_

**Original Evidence Found**

Year of search \_\_\_\_\_ By \_\_\_\_\_

Monument found \_\_\_\_\_

**Original Bearing Trees Found**

Species \_\_\_\_\_

Diameter \_\_\_\_\_

Bearing \_\_\_\_\_

Distance \_\_\_\_\_

**Subsequent Corner Restoration**

Year surveyed \_\_\_\_\_ By \_\_\_\_\_

Where filed or recorded \_\_\_\_\_

Monument \_\_\_\_\_  
(Original, concrete post, wax rod, etc.)

**Bearing Trees, Reference Objects**

Species \_\_\_\_\_

Diameter \_\_\_\_\_

Bearing \_\_\_\_\_

Distance \_\_\_\_\_

**Evidence of Subsequent Corner Restoration Found**

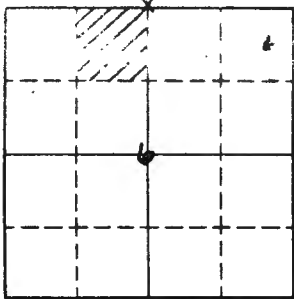
Year of search 2-15-66 By S. M. Morrison

Corner is a brass cap with wooden stake beside it. Tag on N. side 98" J. Pine. Corner lies approx 15 ft. N. of tag. Blue line painted E. of B.T. 5' north at the location. It would be desirable to put in cone.

Monumented Corner 1937  
See 1937 Re-Survey Notes

Copy Sent To S.O.

Relation of Evidence to Record Features Along Section Lines



Sketch

O Corner    ▨ F.S. Land

Section line to sections \_\_\_\_\_  
Object \_\_\_\_\_  
Record distance \_\_\_\_\_  
Measured distance \_\_\_\_\_

Other Evidence

Describe evidence of use and occupation such as roads, fences, clearings, timber cutting lines, plantations, etc.. Cite source of testimony if any. \_\_\_\_\_  
\_\_\_\_\_  
\_\_\_\_\_  
\_\_\_\_\_

Time of search: \_\_\_\_\_  
Did you have the record description?  
Yes \_\_\_\_\_ No

Perpetuation Record

Monument and accessories established. Include brief description of area. \_\_\_\_\_  
9-10-81 Whitehorn/Olesen  
find 1937 GLO IP & 1 BT also find  
1952 H. Currier BT's. Something is amiss  
(BKD, record 649)  
T145N R27W BK3, PP 8

How was search area located?  
Tracing, chaining, photos, maps, etc. \_\_\_\_\_

How many hours spent in search 1

Do you think additional search might recover evidence? Yes  No \_\_\_\_\_

Certified corner restoration certificate prepared: Yes \_\_\_\_\_ No \_\_\_\_\_  
Filed in county records at \_\_\_\_\_ Date \_\_\_\_\_ County Document No. \_\_\_\_\_  
Identified on aerial photo No. \_\_\_\_\_ Which is filed at \_\_\_\_\_

Signature *Stinson*



144 R. 27 5<sup>th</sup> Mer. N.F. Chippewa County Cass State Minnesota  
N Section Corner common to sections 5 4 6 and

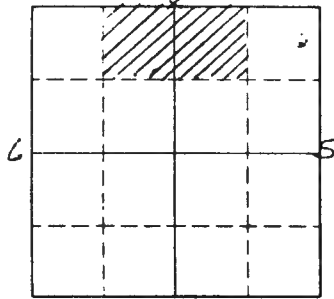
EXISTING SURVEYS

Original Government Survey	Original Evidence Found
Year surveyed <u>1</u> Original monument <u>(wood post, stone, pile of stones, pipe, etc.)</u> Bearing Trees Species _____ Diameter _____ Bearing _____ Distance _____	Year of search _____ By _____ Monument found _____ Original Bearing Trees Found Species _____ Diameter _____ Bearing _____ Distance _____

Subsequent Corner Restoration	Evidence of Subsequent Corner Restoration Found
Year surveyed _____ By _____ Where filed or recorded _____ Monument <u>(original, concrete post, iron rod, etc.)</u> Bearing Trees, Reference Objects Species <u>Red pine Stump</u> Diameter <u>24"</u> Bearing <u>S. 30° E</u> Distance <u>40'</u>	Year of search <u>4-8-66</u> By <u>Miriam Morgan</u> Corner is a <u>Iron Cap - Tag on West side</u> <u>27" J. Pine - Corner lies N 80° W 30 ft.</u> <u>from tag. tag is on E. side of old</u> <u>wood road - tree painted blue</u> <u>adjacent to corner - corner is on W. side</u> <u>of road. B.T. is a 24" Red pine stump</u> <u>which lies S 30° E approx 40' from</u> <u>corner.</u> Monumented <u>corners</u> <u>1937</u> See <u>1937 Re-Survey notes</u>

Copy to S. J.

Relation of Evidence to Record Features Along Section Lines



Sketch

○ Corner    ▨ F.S. Land

Section line to sections \_\_\_\_\_

Object \_\_\_\_\_

Record distance \_\_\_\_\_

Measured distance \_\_\_\_\_

Other Evidence

Describe evidence of use and occupation such as roads, fences, clearings, timber cutting lines, plantations, etc.. Cite source of testimony if any. \_\_\_\_\_

time of search:

do you have the record description?

is \_\_\_\_\_ No

how was search area located?

by chaining, photos, maps,

c. *Came onto it while walking woods road*

how many hours spent in search *1*

do you think additional search might

cover evidence? Yes \_\_\_\_\_ No

signature *A. Morrison*

Perpetuation Record

Monument and accessories established. Include brief description of area.

*10-19-83 GLO MON Removed by loggers  
1937 BT (SW) recovered ~~by loggers~~. Reset Mon*

	<del>EST</del>	EST	
1937 J. Pine	J. Pine	R. Pine	1937 R. Pine (SE)
• 13.3 in	8.7 in	10.9	Grabbed and
S 57° W	S 16° E	S 63° W	and in slash
118.14 ft	61.98 ft	50.18 ft	Pile

Certified corner restoration certificate prepared: Yes \_\_\_\_\_ No \_\_\_\_\_

Filed in county records at \_\_\_\_\_ Date \_\_\_\_\_ County Document No. \_\_\_\_\_

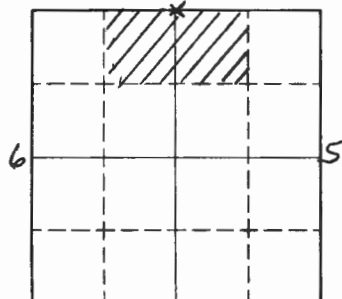
Identified on aerial photo No. \_\_\_\_\_ Which is filed at \_\_\_\_\_

T. 144 R. 27 5th Mer. N.F. Chippewa County Cass State Minnesota  
N Section Corner common to sections 5 & 6 and

## EXISTING SURVEYS

Original Government Survey	Original Evidence Found
Year surveyed _____ Original monument _____ <small>(Wood post, stone, pile of stones, pipe, etc.)</small>	Year of search _____ By _____ Monument found _____
Bearing Trees Species <u>oak</u> <u>Born</u> <u>&amp;</u> Diameter _____ Bearing <u>Bring up to</u> Distance _____	Original Bearing Trees Found Species _____ Diameter _____ Bearing _____ Distance _____
Subsequent Corner Restoration	Evidence of Subsequent Corner Restoration Found
Year surveyed _____ By _____ Where filed or recorded _____ Monument _____ <small>(Original, concrete post, iron rod, etc.)</small> Bearing Trees, Reference Objects Species <u>Red Pine Stump</u> Diameter <u>24"</u> Bearing <u>S-30°E</u> Distance <u>40'</u>	Year of search <u>4-8-66</u> By <u>Morrison &amp; Morgan</u> <u>Corner is a brass cap - Tag on W side</u> <u>of 77" J. Pine - Corner lies N80° W 30 ft.</u> <u>from tag. Tag is on E side of old</u> <u>unmade road - tree painted blue</u> <u>adjacent to corner. Corner is on W side</u> <u>of road. B.T. is a 24" Red pine stump</u> <u>which lies 530° E. Approx 40 ft. from corner.</u>

Relation of Evidence to Record Features Along Section Lines



Sketch

○ Corner    ▨ F.S. Land

Section line to sections \_\_\_\_\_  
 Object \_\_\_\_\_  
 Record distance \_\_\_\_\_  
 Measured distance \_\_\_\_\_

Other Evidence

Describe evidence of use and occupation such as roads, fences, clearings, timber cutting lines, plantations, etc.. Cite source of testimony if any. \_\_\_\_\_  
 \_\_\_\_\_  
 \_\_\_\_\_

At time of search:

1. Did you have the record description?

Yes \_\_\_\_\_ No

2. How was search area located?

Pacing, chaining, photos, maps,  
 etc. *Came onto it while*

*walking woods road*

3. Man hours spent in search 1

4. Do you think additional search might recover evidence? Yes \_\_\_\_\_ No

5. Signature *S. Morrison*

Perpetuation Record

Monument and accessories established. Include brief description of area. \_\_\_\_\_  
 \_\_\_\_\_  
 \_\_\_\_\_

Certified corner restoration certificate prepared: Yes \_\_\_\_\_ No \_\_\_\_\_

Filed in county records at \_\_\_\_\_ Date \_\_\_\_\_ County Document No. \_\_\_\_\_

Identified on aerial photo No. \_\_\_\_\_ Which is filed at \_\_\_\_\_

Index No. A-11  
(Alphabetical - Numerical)

LAND CORNER RECORD  
(RECTANGULAR SURVEYS)

89-5680-11 (8/18/74)

T. 144 R. 27 5<sup>th</sup> Mer. N.F. Chippewa County Cass State Minnesota  
1/4 N Corner common to sections 4 and \_\_\_\_\_

EXISTING SURVEYS

**Original Government Survey**

Year surveyed \_\_\_\_\_

Original monument \_\_\_\_\_  
(Wood post, stone, pile of stones, pipe, etc.)

**Bearing Trees**

Species \_\_\_\_\_

Diameter \_\_\_\_\_

Bearing \_\_\_\_\_

Distance \_\_\_\_\_

**Original Evidence Found**

Year of search \_\_\_\_\_ By \_\_\_\_\_

Monument found \_\_\_\_\_

**Original Bearing Trees Found**

Species \_\_\_\_\_

Diameter \_\_\_\_\_

Bearing \_\_\_\_\_

Distance \_\_\_\_\_

**Subsequent Corner Restoration**

Year surveyed \_\_\_\_\_ By \_\_\_\_\_

Where filed or recorded \_\_\_\_\_

Monument \_\_\_\_\_  
(Original, concrete post, iron rod, etc.)

**Bearing Trees, Reference Objects**

Species \_\_\_\_\_

Diameter \_\_\_\_\_

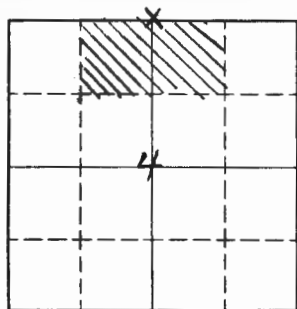
Bearing \_\_\_\_\_

Distance \_\_\_\_\_

**Evidence of Subsequent Corner Restoration Found**

Year of search 12-17-62 By Thompson & Tucker  
Tag on N. side of 5" Birch - Brass cap  
lies 4 ft. N.W. of tag. No B.T.'s in  
evidence. Blue line painted E &  
N. of corner. B.T.'s should be scribed  
at this location.

S.O. Copy



Sketch

○ Corner    ▨ F.S. Land

Relation of Evidence to Record Features Along Section Lines

Section line to sections \_\_\_\_\_  
 Object \_\_\_\_\_  
 Record distance \_\_\_\_\_  
 Measured distance \_\_\_\_\_

Other Evidence

Describe evidence of use and occupation such as roads, fences, clearings, timber cutting lines, plantations, etc.. Cite source of testimony if any. \_\_\_\_\_  
 \_\_\_\_\_  
 \_\_\_\_\_  
 \_\_\_\_\_  
 \_\_\_\_\_

At time of search:

1. Did you have the record description?

Yes \_\_\_\_\_ No

2. How was search area located?

Peering, chaining, photos, maps, etc. \_\_\_\_\_  
 \_\_\_\_\_

3. Man hours spent in search 1/2

4. Do you think additional search might recover evidence? Yes \_\_\_\_\_ No

5. Signature [Signature]

Perpetuation Record

Monument and accessories established. Include brief description of area. \_\_\_\_\_  
 \_\_\_\_\_  
 \_\_\_\_\_  
 \_\_\_\_\_  
 \_\_\_\_\_

Certified corner restoration certificate prepared: Yes \_\_\_\_\_ No \_\_\_\_\_

Filed in county records at \_\_\_\_\_ Date \_\_\_\_\_ County Document No. \_\_\_\_\_

Identified on aerial photo No. \_\_\_\_\_ Which is filed at \_\_\_\_\_

Index No. H-17  
(Alphabetical - Numerical)

LAND CORNER RECORD  
(RECTANGULAR SURVEYS)

T. 144 R. 27 <sup>1/4</sup> Mer. N.F. Chippewa County Cass State Minn.  
Corner common to sections 3 & 2 and

EXISTING SURVEYS

**Original Government Survey**

Year surveyed \_\_\_\_\_

Original monument \_\_\_\_\_  
(Wood post, stone, pile of stones, pipe, etc.)

**Bearing Trees**

Species \_\_\_\_\_

Diameter \_\_\_\_\_

Bearing \_\_\_\_\_

Distance \_\_\_\_\_

**Original Evidence Found**

Year of search \_\_\_\_\_ By \_\_\_\_\_

Monument found \_\_\_\_\_

**Original Bearing Trees Found**

Species \_\_\_\_\_

Diameter \_\_\_\_\_

Bearing \_\_\_\_\_

Distance \_\_\_\_\_

**Subsequent Corner Restoration**

Year surveyed \_\_\_\_\_ By \_\_\_\_\_

Where filed or recorded \_\_\_\_\_

Monument \_\_\_\_\_  
(Original, concrete post, iron rod, etc.)

**Bearing Trees, Reference Objects**

Species	<u>Aspen</u>	<u>Tamarack</u>
Diameter	<u>10"</u>	<u>6"</u>
Bearing	<u>S. 27 1/2° W</u>	<u>S. 65° E</u>
Distance	<u>9 lks.</u>	<u>90 lks.</u>

**Evidence of Subsequent Corner Restoration Found**

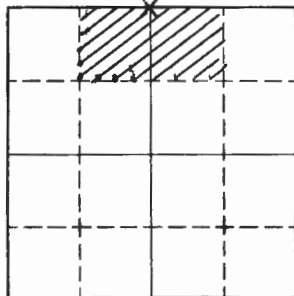
Year of search 3-1964 By Ross Tucker

Blazed line running N. of corner ribbon tied on trees adjacent to corner. The aspen B.T. is just a pole, rotted and will not last much longer. Tamarack B.T. is still alive but is not in good condition. B.T.s should be replaced at this location.

3.0. copy

3

2



Sketch

○ Corner    ▨ F.S. Land

## Relation of Evidence to Record Features Along Section Lines

Section line to sections \_\_\_\_\_  
 Object \_\_\_\_\_  
 Record distance \_\_\_\_\_  
 Measured distance \_\_\_\_\_

## Other Evidence

Describe evidence of use and occupation such as roads, fences, clearings, timber cutting lines, plantations, etc.. Cite source of testimony if any. \_\_\_\_\_

At time of search:

1. Did you have the record description?

Yes  No \_\_\_\_\_

2. How was search area located?

Recon., chaining, photos, maps,  
etc. \_\_\_\_\_3. Man hours spent in search 14. Do you think additional search might  
recover evidence? Yes \_\_\_\_\_ No 5. Signature J. M. Morrison

## Perpetuation Record

Monument and accessories established. Include brief description of area. \_\_\_\_\_

Certified corner restoration certificate prepared: Yes \_\_\_\_\_ No \_\_\_\_\_

Filed in county records at \_\_\_\_\_ Date \_\_\_\_\_ County Document No. \_\_\_\_\_

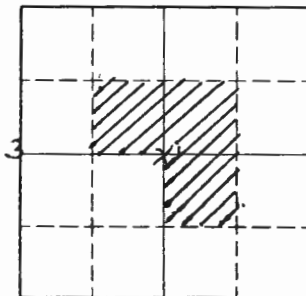
Identified on aerial photo No. \_\_\_\_\_ Which is filed at \_\_\_\_\_



T. 144 R. 27 Mer. N.F. Chippewa County Cross State Wisconsin  
44 Corner common to sections 2 and 3

## EXISTING SURVEYS

Original Government Survey	Original Evidence Found
Year surveyed _____ Original monument _____ <small>(Wood post, stone, pile of stones, pipe, etc.)</small>	Year of search _____ By _____ Monument found _____
Bearing Trees Species _____ Diameter _____ Bearing _____ Distance _____	Original Bearing Trees Found Species _____ Diameter _____ Bearing _____ Distance _____
Subsequent Corner Restoration	Evidence of Subsequent Corner Restoration Found
Year surveyed _____ By _____ Where filed or recorded _____ Monument _____ <small>(Original, concrete post, iron rod, etc.)</small>	Year of search <u>10-1-84</u> By <u>J. Morrison &amp; R. Tucker</u> <u>Corner consists of a brass cap - top on N.</u> <u>side of 4" Belgian - corner lies 4' N of</u> <u>top. Blue line painted S. &amp; W.</u> <u>from corner.</u> <u>Notes show another B.T. should be</u> <u>at this location but we were</u> <u>unable to find it. New B.T.</u> <u>should be established at this location</u>
Bearing Trees, Reference Objects Species <u>Jomrock Stub</u> Diameter <u>10"</u> Bearing <u>S. 48 3/4° E</u> Distance <u>56 lbs.</u> <u>B.T. top faces the road</u>	<u>S.O. copy.</u>



Sketch

○ Corner    ▨ F.S. Land

Relation of Evidence to Record Features Along Section Lines

Section line to sections \_\_\_\_\_  
 Object \_\_\_\_\_  
 Record distance \_\_\_\_\_  
 Measured distance \_\_\_\_\_

Other Evidence

Describe evidence of use and occupation such as roads, fences, clearings, timber cutting lines, plantations, etc.. Cite source of testimony if any. \_\_\_\_\_  
 \_\_\_\_\_  
 \_\_\_\_\_  
 \_\_\_\_\_

At time of search:

1. Did you have the record description?

Yes  No \_\_\_\_\_

2. How was search area located?

Pacing, chaining, photos, maps,  
 etc. \_\_\_\_\_  
 \_\_\_\_\_

3. Man hours spent in search 1

4. Do you think additional search might  
 recover evidence? Yes \_\_\_\_\_ No

5. Signature *J. Morrison*

Perpetuation Record

Monument and accessories established. Include brief description of area. \_\_\_\_\_  
 \_\_\_\_\_  
 \_\_\_\_\_  
 \_\_\_\_\_

Certified corner restoration certificate prepared: Yes \_\_\_\_\_ No \_\_\_\_\_

Filed in county records at \_\_\_\_\_ Date \_\_\_\_\_ County Document No. \_\_\_\_\_

Identified on aerial photo No. \_\_\_\_\_ Which is filed at \_\_\_\_\_

Index No. C-17  
(Alphabetical - Numerical)

BOOK # 1  
 PAGE # 41

LAND CORNER RECORD  
(RECTANGULAR SURVEYS)

R9-7150-4 (Rev. 6/13/67)  
 GPO 802-127

T. 144N R. 27W

5TH

Mer. N.F.

CHIPPEWA

County

CASS

State MN.

Corner common to sections \_\_\_\_\_, \_\_\_\_\_, \_\_\_\_\_, \_\_\_\_\_

2 and 3

EXISTING SURVEYS

Original Government Survey

Year surveyed \_\_\_\_\_

Original monument \_\_\_\_\_  
(Wood post, stone, pile of stones, pipe, etc.)

Bearing Trees

Species \_\_\_\_\_

Diameter \_\_\_\_\_

Bearing \_\_\_\_\_

Distance \_\_\_\_\_

*Wedge Cut*

Original Evidence Found

Year of search \_\_\_\_\_ By \_\_\_\_\_

Monument found \_\_\_\_\_

Original Bearing Trees Found

Species \_\_\_\_\_

Diameter \_\_\_\_\_

Bearing \_\_\_\_\_

Distance \_\_\_\_\_

Subsequent Corner Restoration

Year surveyed 1939 By GLO

Where filed or recorded \_\_\_\_\_

Monument \_\_\_\_\_  
(Original, concrete post, iron rod, etc.)

Evidence of Subsequent Corner Restoration Found

Year of search 3/9/77 By Milo Stefan.

monument in good condition

Bearing Trees, Reference Objects

Species \_\_\_\_\_

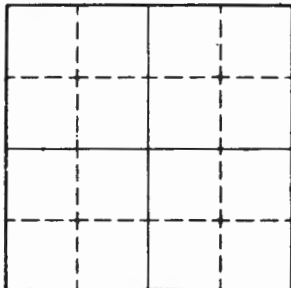
Diameter \_\_\_\_\_

Bearing \_\_\_\_\_

Distance \_\_\_\_\_

Bearing Trees, Reference Objects

Species	Diameter	Bearing	Distance
<u>Cedar</u>	<u>9"</u>	<u>N63°E</u>	<u>81.40'</u>
<u>Cedar</u>	<u>9"</u>	<u>S43°E</u>	<u>37.80'</u>
<u>Tamarack</u>	<u>9"</u>	<u>N87°W</u>	<u>82.20'</u>
<u>Sign Post</u>			<u>W 3.70'</u> <u>S 6.60'</u>



Sketch

Corner  F.S. Land

Relation of Evidence to Record Features Along Section Lines

Section line to sections \_\_\_\_\_

Object \_\_\_\_\_

Record distance \_\_\_\_\_

Measured distance \_\_\_\_\_

Other Evidence

Describe evidence of use and occupation such as roads, fences, clearings, timber cutting lines, plantations, etc.. Cite source of testimony if any. \_\_\_\_\_

At time of search:

1. Did you have the record description?

Yes \_\_\_\_\_ No \_\_\_\_\_

2. How was search area located?

Pacing, chaining, photos, maps, etc. \_\_\_\_\_

3. Man hours spent in search \_\_\_\_\_

4. Do you think additional search might recover evidence? Yes \_\_\_\_\_ No \_\_\_\_\_

Perpetuation Record

Monument and accessories established. Include brief description of area. \_\_\_\_\_

**CERTIFICATE FILED**

Certified corner restoration certificate prepared:  Yes Milo Stefan  No

Filed in county records at Cass Date 8/10/81 County Document No. 258584

5. Signature \_\_\_\_\_ Identified on aerial photo No. \_\_\_\_\_ Which is filed at \_\_\_\_\_

Index No. C-21  
(Alphabetical - Numerical)LAND CORNER RECORD  
(RECTANGULAR SURVEYS)

RD-5680-11 (5/12/61)

T. 144 R. 27 Mer. N.F. 59 Chipewa County Cass State Minnesota  
Section Corner common to sections 1 and 2

## EXISTING SURVEYS

## Original Government Survey

Year surveyed \_\_\_\_\_

Original monument \_\_\_\_\_  
(Wood post, stone, pile of stones, pipe, etc.)

## Bearing Trees

Species Aspen in Box of  
Diameter \_\_\_\_\_  
Bearing Bring up to Stand P  
Distance \_\_\_\_\_

## Original Evidence Found

Year of search \_\_\_\_\_ By \_\_\_\_\_

Monument found \_\_\_\_\_

## Original Bearing Trees Found

Species \_\_\_\_\_  
Diameter \_\_\_\_\_  
Bearing \_\_\_\_\_  
Distance \_\_\_\_\_

## Subsequent Corner Restoration

Year surveyed \_\_\_\_\_ By \_\_\_\_\_

Where filed or recorded \_\_\_\_\_

Monument \_\_\_\_\_  
(Original, concrete post, iron rod, etc.)

## Bearing Trees, Reference Objects

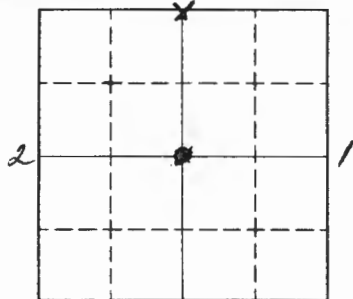
Species Aspen Tamarack  
Diameter 4" 6"  
Bearing S 42 1/2° W S 29 1/2° E  
Distance 14 lbs from 222 lbs.  
Corner

## Evidence of Subsequent Corner Restoration Found

Year of search 9-7-65 By Morrison & Tucker  
Corner consists of a brass cap slightly above ground level. Tag on S.E. side of 2" spruce. Corner lies S 42 1/2° W SE of tag. B.T. is 4" J. Pine stub which lies S 42 1/2° W 14 lbs from corner. Another B.T. is a 6" Tamarack stump which lies S 39 1/2° E 222 lbs. Blue line painted N of the corner. Another tag on old wooden road appears 3 Chs W. New B.T.'s should be established at this corner.  
See Corner of 35736 T. 145-2C 9.34 Chs W.

S.B. Copy.

Relation of Evidence to Record Features Along Section Lines



Sketch

○ Corner    ■ F.S. Land

Section line to sections \_\_\_\_\_  
 Object \_\_\_\_\_  
 Record distance \_\_\_\_\_  
 Measured distance \_\_\_\_\_

Other Evidence

Describe evidence of use and occupation such as roads, fences, clearings, timber cutting lines, plantations, etc.. Cite source of testimony if any. \_\_\_\_\_  
 \_\_\_\_\_  
 \_\_\_\_\_  
 \_\_\_\_\_

At time of search:

1. Did you have the record description?

Yes  No \_\_\_\_\_

2. How was search area located?

Roaming, chaining, photos, maps,  
 etc. \_\_\_\_\_  
 \_\_\_\_\_

3. Mon hours spent in search 1

4. Do you think additional search might  
 recover evidence? Yes \_\_\_\_\_ No

5. Signature J. Morrison

Perpetuation Record

Monument and accessories established. Include brief description of area. \_\_\_\_\_  
 \_\_\_\_\_  
 \_\_\_\_\_  
 \_\_\_\_\_

Certified corner restoration certificate prepared: Yes \_\_\_\_\_ No \_\_\_\_\_

Filed in county records at \_\_\_\_\_ Date \_\_\_\_\_ County Document No. \_\_\_\_\_

Identified on aerial photo No. \_\_\_\_\_ Which is filed at \_\_\_\_\_

Index No. E-1  
(Alphabetical - Numerical)

LAND CORNER RECORD  
(RECTANGULAR SURVEYS)

*X-10-101*

T. 144 R. 27 Mer. N.F. Chippewa County Cass State Missouri  
 Corner common to sections 6 & 7 T. 144-27 and 1 & 12 T. 144-28

EXISTING SURVEYS

Original Government Survey

Year surveyed \_\_\_\_\_  
 Original monument \_\_\_\_\_  
(Wood post, stone, pile of stones, pipe, etc.)

Bearing Trees

Species \_\_\_\_\_  
 Diameter \_\_\_\_\_  
 Bearing \_\_\_\_\_  
 Distance \_\_\_\_\_

Original Evidence Found

Year of search \_\_\_\_\_ By \_\_\_\_\_  
 Monument found \_\_\_\_\_

Original Bearing Trees Found

Species \_\_\_\_\_  
 Diameter \_\_\_\_\_  
 Bearing \_\_\_\_\_  
 Distance \_\_\_\_\_

Subsequent Corner Restoration

Year surveyed \_\_\_\_\_ By \_\_\_\_\_  
 Where filed or recorded \_\_\_\_\_  
 Monument \_\_\_\_\_  
(Original, concrete post, iron rod, etc.)

Bearing Trees, Reference Objects

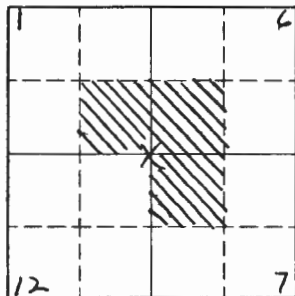
Species \_\_\_\_\_  
 Diameter \_\_\_\_\_  
 Bearing \_\_\_\_\_  
 Distance \_\_\_\_\_

Evidence of Subsequent Corner Restoration Found

Year of search Jan/64 By Rales & Tucker  
Tag on Road approx 2 1/4 chs  
N. of corner. Corner consists of  
a brass cap set in concrete  
monument. Blue paint on trees  
adjacent to corner.  
Recommend a red post be set at  
this corner  
S.O. copy

Relation of Evidence to Record Features Along Section Lines

T.144  
R.28



T.144  
R.27

Sketch

○ Corner    ▨ F.S. Land

Section line to sections \_\_\_\_\_

Object \_\_\_\_\_

Record distance \_\_\_\_\_

Measured distance \_\_\_\_\_

Other Evidence

Describe evidence of use and occupation such as roads, fences, clearings, timber cutting lines, plantations, etc.. Cite source of testimony if any. \_\_\_\_\_

\_\_\_\_\_  
 \_\_\_\_\_  
 \_\_\_\_\_  
 \_\_\_\_\_  
 \_\_\_\_\_

Perpetuation Record

Monument and accessories established. Include brief description of area. \_\_\_\_\_

\_\_\_\_\_  
 \_\_\_\_\_  
 \_\_\_\_\_  
 \_\_\_\_\_  
 \_\_\_\_\_

At time of search:

1. Did you have the record description?

Yes \_\_\_\_\_ No

2. How was search area located?

~~Boeing~~, chaining, photos, maps, etc. \_\_\_\_\_

3. Man hours spent in search 1

4. Do you think additional search might recover evidence? Yes \_\_\_\_\_ No

5. Signature

*James R. Hales*

Certified corner restoration certificate prepared: Yes \_\_\_\_\_ No \_\_\_\_\_

Filed in county records at \_\_\_\_\_

Date \_\_\_\_\_

County Document No. \_\_\_\_\_

Identified on aerial photo No. \_\_\_\_\_

Which is filed at \_\_\_\_\_



Index No. E 2-3  
(Alphabetical - Numerical)LAND CORNER RECORD  
(RECTANGULAR SURVEYS)R9-7150-4 (Rev. 6/13/67)  
GPO 802-127T. 144 R. 27 5th Mer. N.F. Chippewa County Cass State Minnesota  
MC #13 Corner common to sections 7 and \_\_\_\_\_

## EXISTING SURVEYS

## Original Government Survey

Year surveyed 1873 P.H. Conger  
Original monument Wood Post  
(Wood post, stone, pile of stones, pipe, etc.)

## Bearing Trees

Species Spruce Spruce  
Diameter 6" 8"  
Bearing N76 1/2 W S56 1/2 W  
Distance 25 lks 27 lks  
(16.50') (17.32')

## Subsequent Corner Restoration

Year surveyed 1937 By Hal Craig, GLO  
Where filed or recorded Secretary of State  
Monument Set 1x3/8" I.P. w/brass cap.  
(Original, concrete post, iron rod, etc.)

## Bearing Trees, Reference Objects

Species Ash Ash  
Diameter 8" 12"  
Bearing S11 3/4 W N85 1/4 W  
Distance 7 lks 49 lks  
(4.62') (32.34')

## Original Evidence Found

Year of search \_\_\_\_\_ By \_\_\_\_\_  
Monument found \_\_\_\_\_

## Original Bearing Trees Found

Species \_\_\_\_\_  
Diameter \_\_\_\_\_  
Bearing \_\_\_\_\_  
Distance \_\_\_\_\_

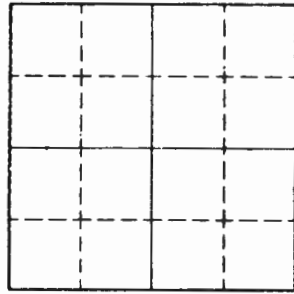
## Evidence of Subsequent Corner Restoration Found

Year of search \_\_\_\_\_ By \_\_\_\_\_

## Bearing Trees, Reference Objects

\_\_\_\_\_  
\_\_\_\_\_  
\_\_\_\_\_  
\_\_\_\_\_

Relation of Evidence to Record Features Along Section Lines



Sketch

O Corner    ▨ F.S. Land

Section line to sections \_\_\_\_\_

Object \_\_\_\_\_

Record distance \_\_\_\_\_

Measured distance \_\_\_\_\_

Other Evidence

Describe evidence of use and occupation such as roads, fences, clearings, timber cutting lines, plantations, etc.. Cite source of testimony if any. \_\_\_\_\_

At time of search:

1. Did you have the record description?

Yes \_\_\_\_\_ No \_\_\_\_\_

2. How was search area located?

Pacing, chaining, photos, maps, etc. \_\_\_\_\_

3. Man hours spent in search \_\_\_\_\_

4. Do you think additional search might recover evidence? Yes \_\_\_\_\_ No \_\_\_\_\_

5. Signature \_\_\_\_\_

Perpetuation Record

Monument and accessories established. Include brief description of area. 1994 on 12/27  
Landecker E. Assoc. survey crew - corner monument falls in Six Mile Lake.  
Found 13" Ash N 85 1/4 W (8" Ash not found - in lake). Set WC MC  
monument with brass cap up 10" located 17.50' southerly of  
water's edge. Ties: 9" Ash S 28 E 46.44' SCR WC 57 BT; 9" Ash  
S 52 W 46.33' SCR WC 57 BT; 9" Maple N 48 W 33.77' SCR WC  
S 6 BT; 8' steel sign post North 1.66' with 54-9 sign.

Certified corner restoration certificate prepared: Yes  No \_\_\_\_\_

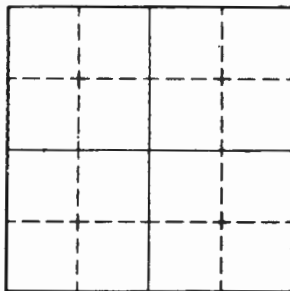
Filed in county records at Cass Date 7/16/95 County Document No. 365368

Identified on aerial photo No. \_\_\_\_\_ Which is filed at \_\_\_\_\_

T. 144 N R. 27 W S. 5+4 Mer. N.F. Chippewa County CASS State MN  
EY16 Corner common to sections 8 5 and \_\_\_\_\_

EXISTING SURVEYS

Original Government Survey	Original Evidence Found
Year surveyed _____	Year of search _____ By _____
Original monument _____ <small>(Wood post, stone, pile of stones, pipe, etc.)</small>	Monument found _____
Bearing Trees	Original Bearing Trees Found
Species _____	Species _____
Diameter _____	Diameter _____
Bearing _____	Bearing _____
Distance _____	Distance _____
Subsequent Corner Restoration	Evidence of Subsequent Corner Restoration Found
Year surveyed _____ By _____	Year of search <u>8-9-79</u> By <u>Jim Schoowover</u>
Where filed or recorded _____	<u>Monument + BI's</u> <u>In Good Condition</u>
Monument _____ <small>(Original, concrete post, iron rod, etc.)</small>	
Bearing Trees, Reference Objects	Bearing Trees, Reference Objects
Species _____	<u>R. Pine</u> <u>R. Pine</u> <u>R. Pine</u>
Diameter _____	<u>17"</u> <u>14"</u> <u>10"</u>
Bearing _____	<u>N 73° E</u> <u>S 60° W</u> <u>N 44° W</u>
Distance _____	<u>22.2'</u> <u>18.1'</u> <u>19.4'</u>



Sketch

Corner  F.S. Land

Relation of Evidence to Record Features Along Section Lines

Section line to sections \_\_\_\_\_  
Object \_\_\_\_\_  
Record distance \_\_\_\_\_  
Measured distance \_\_\_\_\_

Other Evidence

Describe evidence of use and occupation such as roads, fences, clearings, timber cutting lines, plantations, etc.. Cite source of testimony if any. \_\_\_\_\_  
\_\_\_\_\_  
\_\_\_\_\_  
\_\_\_\_\_

At time of search:

1. Did you have the record description?

Yes \_\_\_\_\_ No \_\_\_\_\_

2. How was search area located?

Pacing, chaining, photos, maps,  
etc. \_\_\_\_\_  
\_\_\_\_\_  
\_\_\_\_\_

3. Man hours spent in search \_\_\_\_\_

4. Do you think additional search might

recover evidence? Yes \_\_\_\_\_ No \_\_\_\_\_

5. Signature: \_\_\_\_\_

Perpetuation Record

Monument and accessories established. Include brief description of area. \_\_\_\_\_  
\_\_\_\_\_  
\_\_\_\_\_  
\_\_\_\_\_

Certified corner restoration certificate prepared: Yes \_\_\_\_\_ No \_\_\_\_\_

Filed in county records at \_\_\_\_\_ Date \_\_\_\_\_ County Document No. \_\_\_\_\_

Identified on aerial photo No. \_\_\_\_\_ Which is filed at \_\_\_\_\_

Index No. E-8  
(Alphabetical - Numerical)

*BOOK # 1*  
*PAGE # 7*

LAND CORNER RECORD  
(RECTANGULAR SURVEYS)

R9-7 150-4 (Rev. 6/13/67)  
 GPO 802-127

T. 144N R. 27W  
EAST 1/16

5TH

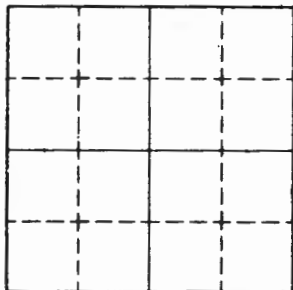
Mer. N.F. CHIPPEWA County CASS

State MN.  
5 and 8

Corner common to sections \_\_\_\_\_

EXISTING SURVEYS

Original Government Survey	Original Evidence Found
Year surveyed _____	Year of search _____ By _____
Original monument _____ <small>(Wood post, stone, pile of stones, pipe, etc.)</small>	Monument found _____
Bearing Trees	Original Bearing Trees Found
Species _____	Species _____
Diameter _____	Diameter _____
Bearing _____	Bearing _____
Distance _____	Distance _____
Subsequent Corner Restoration	Evidence of Subsequent Corner Restoration Found
Year surveyed _____ By _____	Year of search <u>1977</u> By <u>M. Jones</u>
Where filed or recorded _____	<u>Visit Corner OK.</u>
Monument _____ <small>(Original, concrete post, iron rod, etc.)</small>	_____
_____	_____
Bearing Trees, Reference Objects	Bearing Trees, Reference Objects
Species _____	_____
Diameter _____	_____
Bearing _____	_____
Distance _____	_____



Sketch

○ Corner    ▨ F.S. Land

Relation of Evidence to Record Features Along Section Lines

Section line to sections \_\_\_\_\_  
Object \_\_\_\_\_  
Record distance \_\_\_\_\_  
Measured distance \_\_\_\_\_

Other Evidence

Describe evidence of use and occupation such as roads, fences, clearings, timber cutting lines, plantations, etc.. Cite source of testimony if any. \_\_\_\_\_

\_\_\_\_\_  
\_\_\_\_\_  
\_\_\_\_\_  
\_\_\_\_\_  
\_\_\_\_\_

At time of search:

1. Did you have the record description?

Yes \_\_\_\_\_ No \_\_\_\_\_

2. How was search area located?

Pacing, chaining, photos, maps, etc. \_\_\_\_\_

3. Man hours spent in search \_\_\_\_\_

4. Do you think additional search might recover evidence? Yes \_\_\_\_\_ No \_\_\_\_\_

Perpetuation Record

Monument and accessories established. Include brief description of area. \_\_\_\_\_

\_\_\_\_\_  
\_\_\_\_\_  
\_\_\_\_\_  
\_\_\_\_\_  
\_\_\_\_\_

Certified corner restoration certificate prepared: Yes \_\_\_\_\_ No \_\_\_\_\_

Filed in county records at \_\_\_\_\_ Date \_\_\_\_\_ County Document No. \_\_\_\_\_

Identified on aerial photo No. \_\_\_\_\_ Which is filed at \_\_\_\_\_

5. Signature \_\_\_\_\_

Index No. E-9  
(Alphabetical - Numerical)

LAND CORNER RECORD  
(RECTANGULAR SURVEYS)

RP-7 150-4 (Rev. 6/13/67) S.O.  
GPO 802-127

T. 144N R. 27W  
W.C. Section

5th Mer. N.F. CHIPPewa County CASS

State MN  
Corner common to sections 4, 5, 8 and 9

EXISTING SURVEYS

Original Government Survey

Year surveyed \_\_\_\_\_  
Original monument \_\_\_\_\_  
(Wood post, stone, pile of stones, pipe, etc.)

Bearing Trees

Species \_\_\_\_\_  
Diameter \_\_\_\_\_  
Bearing \_\_\_\_\_  
Distance \_\_\_\_\_

Subsequent Corner Restoration

Year surveyed \_\_\_\_\_ By \_\_\_\_\_  
Where filed or recorded \_\_\_\_\_  
Monument \_\_\_\_\_  
(Original, concrete post, iron rod, etc.)

Bearing Trees, Reference Objects

Species \_\_\_\_\_  
Diameter \_\_\_\_\_  
Bearing \_\_\_\_\_  
Distance \_\_\_\_\_

Original Evidence Found

Year of search \_\_\_\_\_ By \_\_\_\_\_  
Monument found \_\_\_\_\_

Original Bearing Trees Found

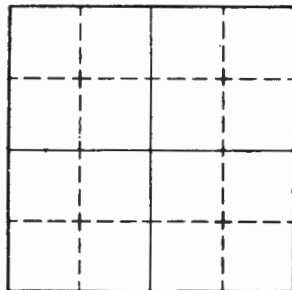
Species \_\_\_\_\_  
Diameter \_\_\_\_\_  
Bearing \_\_\_\_\_  
Distance \_\_\_\_\_

Evidence of Subsequent Corner Restoration Found

Year of search 8-8-79 By JIM SEHOONOVER  
Found W C , IN GOOD  
Condition  
WCN 1° 23' E 264'

Bearing Trees, Reference Objects

<u>R. PINE</u>	<u>CEDAR</u>	<u>B. SPRUCE</u>	<u>B. SPURGE</u>
<u>22"</u>	<u>16"</u>	<u>6"</u>	<u>DEAD FALL</u>
<u>S30°E</u>	<u>N59°W</u>	<u>S7°W</u>	<u>N2°W</u>
<u>52.1'</u>	<u>39.2'</u>	<u>8.7'</u>	<u>44.3'</u>



Sketch

○ Corner    ▨ F.S. Land

Relation of Evidence to Record Features Along Section Lines

Section line to sections \_\_\_\_\_

Object \_\_\_\_\_

Record distance \_\_\_\_\_

Measured distance \_\_\_\_\_

Other Evidence

Describe evidence of use and occupation such as roads, fences, clearings, timber cutting lines, plantations, etc.. Cite source of testimony if any. \_\_\_\_\_

At time of search:

1. Did you have the record description?

Yes \_\_\_\_\_ No \_\_\_\_\_

2. How was search area located?

Pacing, chaining, photos, maps, etc. \_\_\_\_\_

3. Man hours spent in search \_\_\_\_\_

4. Do you think additional search might recover evidence? Yes \_\_\_\_\_ No \_\_\_\_\_

5. Signature \_\_\_\_\_

Perpetuation Record

Monument and accessories established. Include brief description of area. \_\_\_\_\_

SET STEEL Post WITH ATTENTION  
+ BOUNDARY SIGNS 7.5' SOUTH OF  
WITNESS CORNER.

Certified corner restoration certificate prepared: Yes \_\_\_\_\_ No \_\_\_\_\_

Filed in county records at \_\_\_\_\_ Date \_\_\_\_\_ County Document No. \_\_\_\_\_

Identified on aerial photo No. \_\_\_\_\_ Which is filed at \_\_\_\_\_



Index No. E-11  
(Alphabetical - Numerical)LAND CORNER RECORD  
(RECTANGULAR SURVEYS)

No. 3-500-11 (5/12/61)

T. 144 R. 27 114 Mer. N.F. Chippewa County Cass State Minnesota  
Corner common to sections 4 & 9 and

## EXISTING SURVEYS

## Original Government Survey

Year surveyed \_\_\_\_\_  
Original monument \_\_\_\_\_  
(Wood post, stone, pile of stones, pipe, etc.)

## Bearing Trees

Species \_\_\_\_\_  
Diameter \_\_\_\_\_  
Bearing \_\_\_\_\_  
Distance \_\_\_\_\_

## Original Evidence Found

Year of search \_\_\_\_\_ By \_\_\_\_\_  
Monument found \_\_\_\_\_

## Original Bearing Trees Found

Species \_\_\_\_\_  
Diameter \_\_\_\_\_  
Bearing \_\_\_\_\_  
Distance \_\_\_\_\_

## Subsequent Corner Restoration

Year surveyed \_\_\_\_\_ By \_\_\_\_\_  
Where filed or recorded \_\_\_\_\_  
Monument \_\_\_\_\_  
(Original, concrete post, iron rod, etc.)

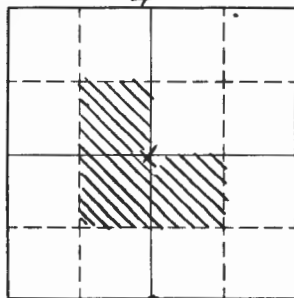
## Bearing Trees, Reference Objects

Species Spruce Red Pine  
Diameter 16"  
Bearing S. 50° E  
Distance 4' NE of Corner 42 lbs.

## Evidence of Subsequent Corner Restoration Found

Year of search 8-29-63 By Harrison & Morgan  
Tag on NE side of 5" Spruce. Brass cap lies  
9 ft N 18° E from tag. B.T. is badly rotted  
Spruce lying on the ground - approx 4 ft. NE of  
Corner. possible B.T. is a 16" Red Pine which  
lies 43 lbs S 50° E of Corner. Scribbling has  
grown over. New B.T.S. should be established  
at this Corner. Blue line painted N & E of  
Corner.

S. O. Casey



Sketch

○ Corner    ▨ F.S. Land

Relation of Evidence to Record Features Along Section Lines

Section line to sections \_\_\_\_\_  
 Object \_\_\_\_\_  
 Record distance \_\_\_\_\_  
 Measured distance \_\_\_\_\_

Other Evidence

Describe evidence of use and occupation such as roads, fences, clearings, timber cutting lines, plantations, etc.. Cite source of testimony if any. \_\_\_\_\_  
 \_\_\_\_\_  
 \_\_\_\_\_  
 \_\_\_\_\_

At time of search:

1. Did you have the record description?

Yes  No \_\_\_\_\_

2. How was search area located?

~~Boeing~~ chaining, photos, maps,  
 etc. \_\_\_\_\_  
 \_\_\_\_\_

3. Man hours spent in search 2

4. Do you think additional search might  
 recover evidence? Yes \_\_\_\_\_ No

5. Signature J. M. Morrison

Perpetuation Record

Monument and accessories established. Include brief description of area. \_\_\_\_\_  
 \_\_\_\_\_  
 \_\_\_\_\_  
 \_\_\_\_\_

Certified corner restoration certificate prepared: Yes \_\_\_\_\_ No \_\_\_\_\_

Filed in county records at \_\_\_\_\_ Date \_\_\_\_\_ County Document No. \_\_\_\_\_

Identified on aerial photo No. \_\_\_\_\_ Which is filed at \_\_\_\_\_

Index No. E-13  
(Alphabetical - Numerical)LAND CORNER RECORD  
(RECTANGULAR SURVEYS)

NS-5680-X (5/12/61)

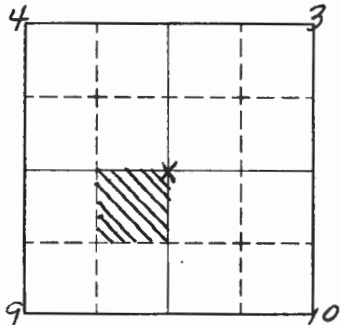
T. 144 R. 27 5<sup>a</sup> Mer. N.F. Chippewa County Cass State Minnesota  
Section Corner common to sections 3, 4, 9 and 10

## EXISTING SURVEYS

Original Government Survey	Original Evidence Found
Year surveyed _____	Year of search _____ By _____
Original monument _____ <small>(Wood post, stone, pile of stones, pipe, etc.)</small>	Monument found _____
Bearing Trees	Original Bearing Trees Found
Species _____	Species _____
Diameter _____	Diameter _____
Bearing _____	Bearing _____
Distance _____	Distance _____

Subsequent Corner Restoration	Evidence of Subsequent Corner Restoration Found
Year surveyed _____ By _____	Year of search <u>8-29-63</u> By <u>Morrison Morgan</u>
Where filed or recorded _____	<u>Tag on SE side of 6" Birch Corner lies S. 54° E</u>
Monument _____ <small>(Original, concrete post, iron rod, etc.)</small>	<u>10 ft. and is a brass cap set in concrete-squared</u>
	<u>stake beside brass cap. B.T. is a 10" Cedar</u>
	<u>which lies N. 20° W - 170 lbs. Another B.T. is a</u>
	<u>9' Aspen lying on the ground badly rotted which</u>
	<u>lies N. 49° E 23 lbs. B.T. is a dead Tamarack</u>
	<u>8" diam which lies S. 54° W - 129 lbs. Inside</u>
	<u>B.T. is a 12" aspen which lies S. 64° E 53 lbs. This</u>
	<u>is grass over so it can't be seen. Blue line</u>
	<u>marked SW of Corner. New B.T.'s should be set</u>
	<u>at this corner.</u>
Bearing Trees, Reference Objects	
Species <u>Cedar</u> <u>Aspen</u> <u>Tamarack</u> <u>Aspen</u>	
Diameter <u>10"</u> <u>9"</u> <u>8"</u> <u>12"</u>	
Bearing <u>N 20° W</u> <u>N 49°</u> <u>S. 54°</u> <u>S. 64° E</u>	
Distance <u>170</u> <u>E 23 lbs.</u> <u>W. 129 lbs.</u> <u>53 lbs.</u>	

S.O. Copy



Sketch

○ Corner    ▨ F.S. Land

Relation of Evidence to Record Features Along Section Lines

Section line to sections \_\_\_\_\_  
 Object \_\_\_\_\_  
 Record distance \_\_\_\_\_  
 Measured distance \_\_\_\_\_

Other Evidence

Describe evidence of use and occupation such as roads, fences, clearings, timber cutting lines, plantations, etc.. Cite source of testimony if any. \_\_\_\_\_  
 \_\_\_\_\_  
 \_\_\_\_\_  
 \_\_\_\_\_  
 \_\_\_\_\_

At time of search:

1. Did you have the record description?

Yes  No \_\_\_\_\_

2. How was search area located?

Roading, chaining, photos, maps,  
 etc. \_\_\_\_\_  
 \_\_\_\_\_

3. Man hours spent in search 2

4. Do you think additional search might

recover evidence? Yes \_\_\_\_\_ No

5. Signature S. M. Morrison

Perpetuation Record

Monument and accessories established. Include brief description of area. \_\_\_\_\_  
 \_\_\_\_\_  
 \_\_\_\_\_  
 \_\_\_\_\_  
 \_\_\_\_\_

Certified corner restoration certificate prepared: Yes \_\_\_\_\_ No \_\_\_\_\_

Filed in county records at \_\_\_\_\_ Date \_\_\_\_\_ County Document No. \_\_\_\_\_

Identified on aerial photo No. \_\_\_\_\_ Which is filed at \_\_\_\_\_

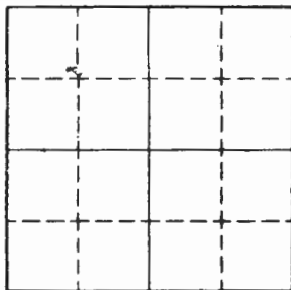
T. \_\_\_\_\_ R. \_\_\_\_\_ Mer. N.F. \_\_\_\_\_ County \_\_\_\_\_ State \_\_\_\_\_

Index No. E-15 LAND CORNER RECORD RD-7150-4 (Rev. 6/13/67)  
(Alphabetical - Numerical) (RECTANGULAR SURVEYS) GPO 908-127

144 R. 21 5th Mer. N.F. Chippewa County Cass State MN  
1/4 Corner common to sections 3 10 and \_\_\_\_\_

EXISTING SURVEYS	
<p><b>Original Government Survey</b></p> <p>Year surveyed _____</p> <p>Original monument _____  <small>(Wood post, stone, pile of stones, pipe, etc.)</small></p> <p><b>Bearing Trees</b></p> <p>Species _____</p> <p>Diameter _____</p> <p>Bearing _____</p> <p>Distance _____</p>	<p><b>Original Evidence Found</b></p> <p>Year of search _____ By _____</p> <p>Monument found _____</p> <p><b>Original Bearing Trees Found</b></p> <p>Species _____</p> <p>Diameter _____</p> <p>Bearing _____</p> <p>Distance _____</p>
<p><b>Subsequent Corner Restoration</b></p> <p>Year surveyed _____ By _____</p> <p>Where filed or recorded _____</p> <p>Monument _____  <small>(Brick post, concrete post, iron rod, etc.)</small></p> <p><b>Bearing Trees, Reference Objects</b></p> <p>Species _____</p> <p>Diameter _____</p> <p>Bearing _____</p>	<p><b>Evidence of Subsequent Corner Restoration Found</b></p> <p>Year of search <u>12-1-75</u> By <u>J. Morrison - L. Maki</u>  <u>Corner is a brass cap in meadow area</u>  <u>A 2" post was put in the ground</u>  <u>beside it with corner tag attached</u>  <u>Re-survey notes indicate 2 bearing</u>  <u>trees at this location but they are</u>  <b>Bearing Trees, Reference Objects</b>  <u>both blown down. Blue line painted</u>  <u>N + E from corner. New BT should</u>  <u>be established at this location.</u></p>

*field work needed*



Sketch

○ Corner    ▨ F.S. Land

Relation of Evidence to Record Features Along Section Lines

Section line to sections \_\_\_\_\_  
 Object \_\_\_\_\_  
 Record distance \_\_\_\_\_  
 Measured distance \_\_\_\_\_

Other Evidence

Describe evidence of use and occupation such as roads, fences, clearings, timber cutting lines, plantations, etc.. Cite source of testimony if any. \_\_\_\_\_

At time of search:

1. Did you have the record description?

Yes \_\_\_\_\_ No \_\_\_\_\_

2. How was search area located?

Pacing, chaining, photos, maps, etc. \_\_\_\_\_

3. Man hours spent in search \_\_\_\_\_

4. Do you think additional search might recover evidence? Yes \_\_\_\_\_ No \_\_\_\_\_

5. Signature \_\_\_\_\_

Perpetuation Record

Monument and accessories established. Include brief description of area. \_\_\_\_\_

Certified corner restoration certificate prepared: Yes \_\_\_\_\_ No \_\_\_\_\_

Filed in county records at \_\_\_\_\_ Date \_\_\_\_\_ County Document No. \_\_\_\_\_

Identified on aerial photo No. \_\_\_\_\_ Which is filed at \_\_\_\_\_

T. 144 R. 27 Mer. N.F. Chippewa County Cass State Maine  
 Corner common to sections 2, 3, 10 and 11

## EXISTING SURVEYS

## Original Government Survey

Year surveyed \_\_\_\_\_

Original monument \_\_\_\_\_  
(Wood post, stake, pile of stones, pipe, etc.)

## Bearing Trees

Species \_\_\_\_\_

Diameter \_\_\_\_\_

Bearing \_\_\_\_\_

Distance \_\_\_\_\_

## Original Evidence Found

Year of search \_\_\_\_\_ By \_\_\_\_\_

Monument found \_\_\_\_\_

## Original Bearing Trees Found

Species \_\_\_\_\_

Diameter \_\_\_\_\_

Bearing \_\_\_\_\_

Distance \_\_\_\_\_

## Subsequent Corner Restoration

Year surveyed \_\_\_\_\_ By \_\_\_\_\_

Where filed or recorded \_\_\_\_\_

Monument \_\_\_\_\_  
(Original, concrete post, iron rod, etc.)

## Bearing Trees, Reference Objects

Species JuncusDiameter 1 1/2"Bearing S. 85° WDistance 108 lbs

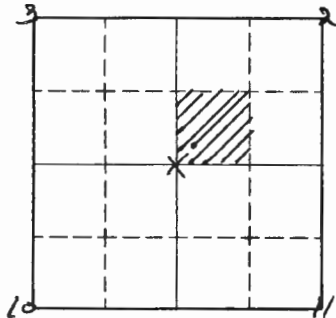
## Evidence of Subsequent Corner Restoration Found

Year of search 10-1-64 By J. Morrison & R. Tucker

Corner consists of a brass cap in the swamp, a squared stake stands beside brass cap w/ corner tag attached. Three other B.T.'s were on the notes for this location but due to lack of time were not searched for. Blue line painted N & E of corner.

This brass cap & monument were completely submerged in the swamp. We raised it so it stands a few inches above swamp level and placed 2 logs beside it to hold

S.O. Copy



Sketch

○ Corner    ▨ F.S. Land

Relation of Evidence to Record Features Along Section Lines

Section line to sections \_\_\_\_\_  
 Object \_\_\_\_\_  
 Record distance \_\_\_\_\_  
 Measured distance \_\_\_\_\_

Other Evidence

Describe evidence of use and occupation such as roads, fences, clearings, timber cutting lines, plantations, etc.. Cite source of testimony if any. \_\_\_\_\_  
 \_\_\_\_\_  
 \_\_\_\_\_  
 \_\_\_\_\_

At time of search:

1. Did you have the record description?  
 Yes  No \_\_\_\_\_

2. How was search area located?  
Reconing, chaining, photos, maps,  
 etc. \_\_\_\_\_

3. Man hours spent in search 2

4. Do you think additional search might  
 recover evidence? Yes  No \_\_\_\_\_

5. Signature J. Morrison

Perpetuation Record

Monument and accessories established. Include brief description of area. \_\_\_\_\_  
 \_\_\_\_\_  
 \_\_\_\_\_  
 \_\_\_\_\_

Certified corner restoration certificate prepared: Yes \_\_\_\_\_ No \_\_\_\_\_

Filed in county records at \_\_\_\_\_ Date \_\_\_\_\_ County Document No. \_\_\_\_\_

Identified on aerial photo No. \_\_\_\_\_ Which is filed at \_\_\_\_\_



Index No. E-21  
(Alphabetical - Numerical)

BOOK # 1  
PAGE # 43

LAND CORNER RECORD  
(RECTANGULAR SURVEYS)

R9-7 150-4 (Rev. 6/13/67)  
 GPO 802-127

T. 144N R. 27W  
SECTION

5TH Mer. N.F. CHIPPEWA County CASS

State MN.

Corner common to sections 1, 2, 11 and 12

EXISTING SURVEYS

Original Government Survey

Year surveyed \_\_\_\_\_  
 Original monument \_\_\_\_\_  
(Wood post, stone, pile of stones, pipe, etc.)

Bearing Trees

Species \_\_\_\_\_  
 Diameter \_\_\_\_\_  
 Bearing Weed Cut!  
 Distance \_\_\_\_\_

Original Evidence Found

Year of search \_\_\_\_\_ By \_\_\_\_\_  
 Monument found \_\_\_\_\_

Original Bearing Trees Found

Species \_\_\_\_\_  
 Diameter \_\_\_\_\_  
 Bearing \_\_\_\_\_  
 Distance \_\_\_\_\_

Subsequent Corner Restoration

Year surveyed 1937 By GLO  
 Where filed or recorded \_\_\_\_\_  
 Monument \_\_\_\_\_  
(Original, concrete post, iron rod, etc.)

Evidence of Subsequent Corner Restoration Found

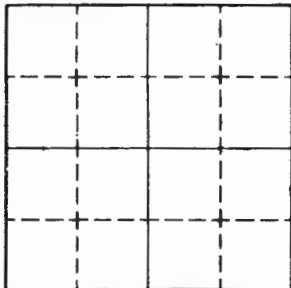
Year of search 2/25/72 By Mrs. Stefan  
 \_\_\_\_\_  
 \_\_\_\_\_  
 \_\_\_\_\_

Bearing Trees, Reference Objects

Species \_\_\_\_\_  
 Diameter \_\_\_\_\_  
 Bearing \_\_\_\_\_  
 Distance \_\_\_\_\_

Bearing Trees, Reference Objects

W. Pine	Spruce	N. Pine	N. Pine
13"	8"	14"	12"
S46°E	S50°W	N71°W	N22°E
26.80'	10.40'	49.90'	42.90'
Sign Post E 9.00'			



Sketch

○ Corner    ▨ F.S. Land

Relation of Evidence to Record Features Along Section Lines

Section line to sections \_\_\_\_\_  
Object \_\_\_\_\_  
Record distance \_\_\_\_\_  
Measured distance \_\_\_\_\_

Other Evidence

Describe evidence of use and occupation such as roads, fences, clearings, timber cutting lines, plantations, etc.. Cite source of testimony if any. \_\_\_\_\_

At time of search:

1. Did you have the record description?

Yes \_\_\_\_\_ No \_\_\_\_\_

2. How was search area located?

Pacing, chaining, photos, maps,  
etc. \_\_\_\_\_

3. Man hours spent in search \_\_\_\_\_

4. Do you think additional search might  
recover evidence? Yes \_\_\_\_\_ No \_\_\_\_\_

5. Signature \_\_\_\_\_

Perpetuation Record

Monument and accessories established. Include brief description of area. \_\_\_\_\_

**CERTIFICATE FILED**

Certified corner restoration certificate prepared:  Yes Milo Stefan No \_\_\_\_\_  
Filed in county records at Cass Date 8/10/81 County Document No. 258582  
Identified on aerial photo No. \_\_\_\_\_ Which is filed at \_\_\_\_\_

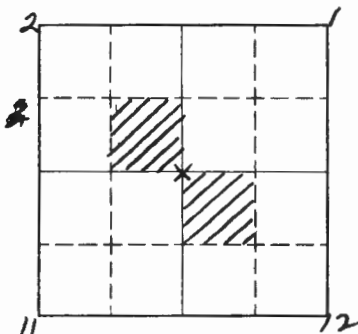
Index No. E-21  
(Alphabetical - Numerical)LAND CORNER RECORD  
(RECTANGULAR SURVEYS)

RS-5680-11 (5/12/61)

T. 144 R. 27 5<sup>a</sup> Mer. N.F. Chippewa County Cass State Minnesota  
Section Corner common to sections 1, 2, 11 and 12

## EXISTING SURVEYS

Original Government Survey	Original Evidence Found																								
Year surveyed _____ Original monument _____ <small>(Wood post, stone, pile of stones, pipe, etc.)</small>	Year of search _____ By _____ Monument found _____																								
<p style="text-align: center;">Bearing Trees</p> Species _____ Diameter _____ Bearing _____ Distance _____	<p style="text-align: center;">Original Bearing Trees Found</p> Species _____ Diameter _____ Bearing _____ Distance _____																								
Subsequent Corner Restoration	Evidence of Subsequent Corner Restoration Found																								
Year surveyed _____ By _____ Where filed or recorded _____ Monument _____ <small>(Original, concrete post, iron rod, etc.)</small>	Year of search <u>9-7-65</u> By <u>Morrison Tuschek</u> <u>Corner consists of a brass cap - corner tag is on a 11" Red Pine - corner lies 52 lbs N63°W from tag - blue line painted N5-E-W from corner. Another tag on rd was 8 lbs. Some new BIT's should be established at this corner as most of the present ones are either dead or gnawed over.</u>																								
<p style="text-align: center;">Bearing Trees <sup>Reference Objects</sup></p> <table border="0"> <tr> <td>Species</td> <td><u>dead White Pine</u></td> <td><u>White Pine</u></td> <td><u>Red Pine</u></td> <td><u>on ground Spruce</u></td> <td><u>dead stump J. Pine</u></td> </tr> <tr> <td>Diameter</td> <td><u>9"</u></td> <td><u>10"</u></td> <td><u>11"</u></td> <td><u>8"</u></td> <td><u>10"</u></td> </tr> <tr> <td>Bearing</td> <td><u>N49°E</u></td> <td><u>S.51°E</u></td> <td><u>S.63°W</u></td> <td><u>N.46°W</u></td> <td><u>N.82°W</u></td> </tr> <tr> <td>Distance</td> <td><u>73 lbs</u></td> <td><u>46 lbs.</u></td> <td><u>52 lbs.</u></td> <td><u>37 lbs.</u></td> <td><u>27 lbs.</u></td> </tr> </table>	Species	<u>dead White Pine</u>	<u>White Pine</u>	<u>Red Pine</u>	<u>on ground Spruce</u>	<u>dead stump J. Pine</u>	Diameter	<u>9"</u>	<u>10"</u>	<u>11"</u>	<u>8"</u>	<u>10"</u>	Bearing	<u>N49°E</u>	<u>S.51°E</u>	<u>S.63°W</u>	<u>N.46°W</u>	<u>N.82°W</u>	Distance	<u>73 lbs</u>	<u>46 lbs.</u>	<u>52 lbs.</u>	<u>37 lbs.</u>	<u>27 lbs.</u>	
Species	<u>dead White Pine</u>	<u>White Pine</u>	<u>Red Pine</u>	<u>on ground Spruce</u>	<u>dead stump J. Pine</u>																				
Diameter	<u>9"</u>	<u>10"</u>	<u>11"</u>	<u>8"</u>	<u>10"</u>																				
Bearing	<u>N49°E</u>	<u>S.51°E</u>	<u>S.63°W</u>	<u>N.46°W</u>	<u>N.82°W</u>																				
Distance	<u>73 lbs</u>	<u>46 lbs.</u>	<u>52 lbs.</u>	<u>37 lbs.</u>	<u>27 lbs.</u>																				



Sketch

○ Corner    ▨ F.S. Land

Relation of Evidence to Record Features Along Section Lines

Section line to sections \_\_\_\_\_  
 Object \_\_\_\_\_  
 Record distance \_\_\_\_\_  
 Measured distance \_\_\_\_\_

Other Evidence

Describe evidence of use and occupation such as roads, fences, clearings, timber cutting lines, plantations, etc.. Cite source of testimony if any. \_\_\_\_\_  
 \_\_\_\_\_  
 \_\_\_\_\_  
 \_\_\_\_\_  
 \_\_\_\_\_

At time of search:

1. Did you have the record description?

Yes  No \_\_\_\_\_

2. How was search area located?

Pacing, chaining, photos, maps, etc. \_\_\_\_\_  
 \_\_\_\_\_

3. Man hours spent in search 2

4. Do you think additional search might recover evidence? Yes \_\_\_\_\_ No

5. Signature S. Morrison

Perpetuation Record

Monument and accessories established. Include brief description of area. \_\_\_\_\_  
 \_\_\_\_\_  
 \_\_\_\_\_  
 \_\_\_\_\_  
 \_\_\_\_\_

Certified corner restoration certificate prepared: Yes \_\_\_\_\_ No \_\_\_\_\_

Filed in county records of \_\_\_\_\_ Date \_\_\_\_\_ County Document No. \_\_\_\_\_

Identified on aerial photo No. \_\_\_\_\_ Which is filed at \_\_\_\_\_

Index No. F-8  
(Alphabetical - Numerical)

LAND CORNER RECORD  
(RECTANGULAR SURVEYS)

R9-7150-4 (Rev. 6/13/67) S. 0  
GPO 502-127

T. 144 N R. 27 W 5th Mer. N.F. CHIPPWA County CASS State MW  
NE 1/4 Corner common to sections 8 and \_\_\_\_\_

EXISTING SURVEYS

Original Government Survey

Year surveyed \_\_\_\_\_  
Original monument \_\_\_\_\_  
(Wood post, stone, pile of stones, pipe, etc.)

Bearing Trees

Species \_\_\_\_\_  
Diameter \_\_\_\_\_  
Bearing \_\_\_\_\_  
Distance \_\_\_\_\_

Subsequent Corner Restoration

Year surveyed \_\_\_\_\_ By \_\_\_\_\_  
Where filed or recorded \_\_\_\_\_  
Monument \_\_\_\_\_  
(Original, concrete post, iron rod, etc.)

Bearing Trees, Reference Objects

Species \_\_\_\_\_  
Diameter \_\_\_\_\_  
Bearing \_\_\_\_\_  
Distance \_\_\_\_\_

Original Evidence Found

Year of search \_\_\_\_\_ By \_\_\_\_\_  
Monument found \_\_\_\_\_

Original Bearing Trees Found

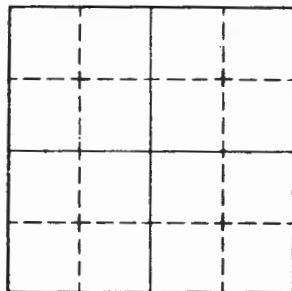
Species \_\_\_\_\_  
Diameter \_\_\_\_\_  
Bearing \_\_\_\_\_  
Distance \_\_\_\_\_

Evidence of Subsequent Corner Restoration Found

Year of search 8-13-79 By Jim Schoonover  
Monument + BTs in Good Condition

Bearing Trees, Reference Objects

Bearing Trees, Reference Objects	Bearing Trees, Reference Objects	Bearing Trees, Reference Objects
<u>R. Pine</u>	<u>W Pine</u>	<u>ASPEN</u>
<u>20"</u>	<u>22"</u>	<u>13"</u>
<u>N120W</u>	<u>S740E</u>	<u>S850E</u>
<u>213.0'</u>	<u>115.2'</u>	<u>Sign 54.4</u>
		<u>Attached</u>



Sketch

○ Corner    ▨ F.S. Land

Relation of Evidence to Record Features Along Section Lines

Section line to sections \_\_\_\_\_

Object \_\_\_\_\_

Record distance \_\_\_\_\_

Measured distance \_\_\_\_\_

Other Evidence

Describe evidence of use and occupation such as roads, fences, clearings, timber cutting lines, plantations, etc.. Cite source of testimony if any. \_\_\_\_\_

Perpetuation Record

Monument and accessories established. Include brief description of area. \_\_\_\_\_

SET STEEL POST WITH 54-2, 54-4  
SIGNS 2.8' NORTH OF MONUMENT.

Certified corner restoration certificate prepared: Yes \_\_\_\_\_ No \_\_\_\_\_

Filed in county records at \_\_\_\_\_ Date \_\_\_\_\_ County Document No. \_\_\_\_\_

Identified on aerial photo No. \_\_\_\_\_ Which is filed at \_\_\_\_\_

At time of search:

1. Did you have the record description?

Yes \_\_\_\_\_ No \_\_\_\_\_

2. How was search area located?

Pacing, chaining, photos, maps, etc. \_\_\_\_\_

3. Man hours spent in search \_\_\_\_\_

4. Do you think additional search might recover evidence? Yes \_\_\_\_\_ No \_\_\_\_\_

5. Signature \_\_\_\_\_

Index No. F-9  
(Alphabetical - Numerical)

LAND CORNER RECORD  
(RECTANGULAR SURVEYS)

RD-7160-4 (Rev. 5/15/57)  
GPO 808-127

T. 144 N. 27 W.  
N 1/4

5TH

Mer. N.F. CHAPMAN

County CASS

State MO

Corner common to sections \_\_\_\_\_ and \_\_\_\_\_

EXISTING SURVEYS

Original Government Survey

Year surveyed \_\_\_\_\_  
Original monument \_\_\_\_\_  
(Wood post, stone, pile of stones, pipe, etc.)

Bearing Trees

Species \_\_\_\_\_  
Diameter \_\_\_\_\_  
Bearing \_\_\_\_\_  
Distance \_\_\_\_\_

Subsequent Corner Restoration

Year surveyed \_\_\_\_\_ By \_\_\_\_\_  
Where filed or recorded \_\_\_\_\_  
Monument \_\_\_\_\_  
(Brick, concrete post, iron rod, etc.)

Bearing Trees, Reference Objects

Species \_\_\_\_\_  
Diameter \_\_\_\_\_  
Bearing \_\_\_\_\_  
Distance \_\_\_\_\_

Original Evidence Found

Year of search \_\_\_\_\_ By \_\_\_\_\_  
Monument found \_\_\_\_\_

Original Bearing Trees Found

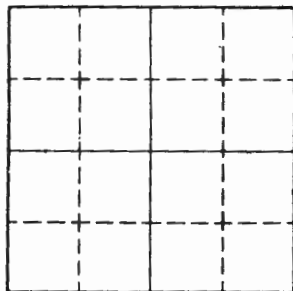
Species \_\_\_\_\_  
Diameter \_\_\_\_\_  
Bearing \_\_\_\_\_  
Distance \_\_\_\_\_

Evidence of Subsequent Corner Restoration Found

Year of search 8-30-79 By JIM SCHOENAUER  
Found Monument in Good Condition

Bearing Trees, Reference Objects

P. Pine Post Post  
5240E South NORTH  
29.6' 9' 10.4'



Sketch

○ Corner    ▨ F.S. Land

Relation of Evidence to Record Features Along Section Lines

Section line to sections \_\_\_\_\_  
 Object \_\_\_\_\_  
 Record distance \_\_\_\_\_  
 Measured distance \_\_\_\_\_

Other Evidence

Describe evidence of use and occupation such as roads, fences, clearings, timber cutting lines, plantations, etc.. Cite source of testimony if any. \_\_\_\_\_  
 \_\_\_\_\_  
 \_\_\_\_\_  
 \_\_\_\_\_  
 \_\_\_\_\_

At time of search:

1. Did you have the record description?  
 Yes \_\_\_\_\_ No \_\_\_\_\_

2. How was search area located?  
 Pacing, chaining, photos, maps,  
 etc. \_\_\_\_\_

3. Man hours spent in search \_\_\_\_\_

4. Do you think additional search might  
 recover evidence? Yes \_\_\_\_\_ No \_\_\_\_\_

5. Signature \_\_\_\_\_

Perpetuation Record

Monument and accessories established. Include brief description of area. \_\_\_\_\_  
 \_\_\_\_\_  
 \_\_\_\_\_  
 \_\_\_\_\_  
 \_\_\_\_\_

Certified corner restoration certificate prepared: Yes \_\_\_\_\_ No \_\_\_\_\_

Filed in county records at \_\_\_\_\_ Date \_\_\_\_\_ County Document No. \_\_\_\_\_

Identified on aerial photo No. \_\_\_\_\_ Which is filed at \_\_\_\_\_



Index No. G-2  
(Alphabetical - Numerical)LAND CORNER RECORD  
(RECTANGULAR SURVEYS)R9-7 150-4 (Rev. 6/13/67)  
GPO 802-127T. 144 R. 27 5th Mer. N.F. Chippewa County Cass State Minnesota  
CW 1/16 Corner common to sections 7 and \_\_\_\_\_

## EXISTING SURVEYS

## Original Government Survey

Year surveyed \_\_\_\_\_  
Original monument \_\_\_\_\_  
(Wood post, stone, pile of stones, pipe, etc.)

## Bearing Trees

Species \_\_\_\_\_  
Diameter \_\_\_\_\_  
Bearing \_\_\_\_\_  
Distance \_\_\_\_\_

## Subsequent Corner Restoration

Year surveyed \_\_\_\_\_ By \_\_\_\_\_  
Where filed or recorded \_\_\_\_\_  
Monument \_\_\_\_\_  
(Original, concrete post, iron rod, etc.)

## Bearing Trees, Reference Objects

Species \_\_\_\_\_  
Diameter \_\_\_\_\_  
Bearing \_\_\_\_\_  
Distance \_\_\_\_\_

## Original Evidence Found

Year of search \_\_\_\_\_ By \_\_\_\_\_  
Monument found \_\_\_\_\_

## Original Bearing Trees Found

Species \_\_\_\_\_  
Diameter \_\_\_\_\_  
Bearing \_\_\_\_\_  
Distance \_\_\_\_\_

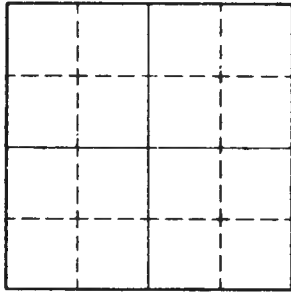
## Evidence of Subsequent Corner Restoration Found

Year of search \_\_\_\_\_ By CCC  
FSLP 8" Aspen North (no distance given).

## Bearing Trees, Reference Objects

Species \_\_\_\_\_  
Diameter \_\_\_\_\_  
Bearing \_\_\_\_\_  
Distance \_\_\_\_\_

Relation of Evidence to Record Features Along Section Lines



Sketch

○ Corner     F.S. Land

Section line to sections \_\_\_\_\_

Object \_\_\_\_\_

Record distance \_\_\_\_\_

Measured distance \_\_\_\_\_

Other Evidence

Describe evidence of use and occupation such as roads, fences, clearings, timber cutting lines, plantations, etc.. Cite source of testimony if any. \_\_\_\_\_

At time of search:

1. Did you have the record description?  
Yes \_\_\_\_\_ No \_\_\_\_\_

2. How was search area located?  
Pacing, chaining, photos, maps,  
etc. \_\_\_\_\_

3. Man hours spent in search \_\_\_\_\_

4. Do you think additional search might  
recover evidence? Yes \_\_\_\_\_ No \_\_\_\_\_

5. Signature \_\_\_\_\_

Perpetuation Record

Monument and accessories established. Include brief description of area. 1995 on <sup>3/7</sup>  
 Landecker & Assoc. survey crew set a 2" x 48" iron pipe with brass cap  
 up 12" located 80' ± south of trail East-West with Aspen re-  
 generation Southwesterly. Ties: 7" Maple N40 E 28.22' SCR CW 1/16 57  
 BT; 7" Maple S77 E 12.49' SCR CW 1/16 57 BT; 8" Maple S5 W  
 58.56' SCR CW 1/16 S 7 BT; 8' steel sign post West 3.04' with  
 54-2 and 54-9 signs; 8' steel sign post South 2.42' with 54-2  
 and 54-9 signs.

Certified corner restoration certificate prepared: Yes \_\_\_\_\_ No \_\_\_\_\_

Filed in county records at \_\_\_\_\_ Date \_\_\_\_\_ County Document No. \_\_\_\_\_

Identified on aerial photo No. \_\_\_\_\_ Which is filed at \_\_\_\_\_

Index No. G-3

(Alphabetical - Numerical)

LAND CORNER RECORD  
(RECTANGULAR SURVEYS)

R9-7150-4 (Rev. 6/13/67)  
GPO 802-127

T. 144 R. 27 5th Mer. N.F. Chippewa County Cass State Minnesota  
Center Quarter Corner common to sections 7 and \_\_\_\_\_

EXISTING SURVEYS

Original Government Survey

Year surveyed \_\_\_\_\_  
Original monument \_\_\_\_\_  
(Wood post, stone, pile of stones, pipe, etc.)

Bearing Trees

Species \_\_\_\_\_  
Diameter \_\_\_\_\_  
Bearing \_\_\_\_\_  
Distance \_\_\_\_\_

Subsequent Corner Restoration

Year surveyed \_\_\_\_\_ By \_\_\_\_\_  
Where filed or recorded \_\_\_\_\_  
Monument \_\_\_\_\_  
(Original, concrete post, iron rod, etc.)

Bearing Trees, Reference Objects

Species \_\_\_\_\_  
Diameter \_\_\_\_\_  
Bearing \_\_\_\_\_  
Distance \_\_\_\_\_

Original Evidence Found

Year of search \_\_\_\_\_ By \_\_\_\_\_  
Monument found \_\_\_\_\_

Original Bearing Trees Found

Species \_\_\_\_\_  
Diameter \_\_\_\_\_  
Bearing \_\_\_\_\_  
Distance \_\_\_\_\_

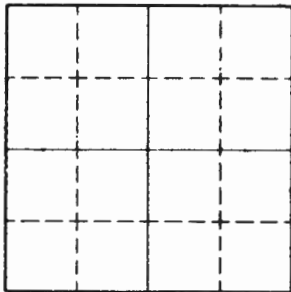
Evidence of Subsequent Corner Restoration Found

Year of search \_\_\_\_\_ By \_\_\_\_\_  
\_\_\_\_\_  
\_\_\_\_\_  
\_\_\_\_\_

Bearing Trees, Reference Objects

\_\_\_\_\_  
\_\_\_\_\_  
\_\_\_\_\_  
\_\_\_\_\_

Relation of Evidence to Record Features Along Section Lines



Sketch

O Corner  F.S. Land

Section line to sections \_\_\_\_\_

Object \_\_\_\_\_

Record distance \_\_\_\_\_

Measured distance \_\_\_\_\_

Other Evidence

Describe evidence of use and occupation such as roads, fences, clearings, timber cutting lines, plantations, etc.. Cite source of testimony if any. \_\_\_\_\_

At time of search:

1. Did you have the record description?

Yes \_\_\_\_\_ No \_\_\_\_\_

2. How was search area located?

Pacing, chaining, photos, maps, etc. \_\_\_\_\_

3. Man hours spent in search \_\_\_\_\_

4. Do you think additional search might recover evidence? Yes \_\_\_\_\_ No \_\_\_\_\_

5. Signature \_\_\_\_\_

Perpetuation Record

Monument and accessories established. Include brief description of area. 1995 on 2/13  
 Landecker & Assoc. survey crew set a 3" x 4" brass cap monument up  
 10". Ties: 5" Basswood N 73 E 45.36' scr C 1/4 S 7; 6" Birch S 69 E  
 31.86' scr C 1/4 S 7; 6" Basswood S 37 E 51.42' scr C 1/4 S 7.  
 8' steel sign post East 3.33' with 54-9, 54-2 signs;  
 8' steel sign post South 2.60' with 54-9, 54-2 signs.

Certified corner restoration certificate prepared: Yes \_\_\_\_\_ No \_\_\_\_\_

Filed in county records of \_\_\_\_\_ Date \_\_\_\_\_ County Document No. \_\_\_\_\_

Identified on aerial photo No. \_\_\_\_\_ Which is filed at \_\_\_\_\_

Index No. G 3-4  
(Alphabetical - Numerical)

LAND CORNER RECORD  
(RECTANGULAR SURVEYS)

R9-7150-4 (Rev. 6/13/67)  
GPO 802-127

T. 144 R. 27 5th Mer. N.F. Chippewa County Cass State Minnesota  
MC E-W 1/4 line Corner common to sections 7 and \_\_\_\_\_

EXISTING SURVEYS

Original Government Survey

Year surveyed \_\_\_\_\_  
Original monument \_\_\_\_\_  
(Wood post, stone, pile of stones, pipe, etc.)

Bearing Trees

Species \_\_\_\_\_  
Diameter \_\_\_\_\_  
Bearing \_\_\_\_\_  
Distance \_\_\_\_\_

Subsequent Corner Restoration

Year surveyed \_\_\_\_\_ By \_\_\_\_\_  
Where filed or recorded \_\_\_\_\_  
Monument \_\_\_\_\_  
(Original, concrete post, man rod, etc.)

Bearing Trees, Reference Objects

Species \_\_\_\_\_  
Diameter \_\_\_\_\_  
Bearing \_\_\_\_\_  
Distance \_\_\_\_\_

Original Evidence Found

Year of search \_\_\_\_\_ By \_\_\_\_\_  
Monument found \_\_\_\_\_

Original Bearing Trees Found

Species \_\_\_\_\_  
Diameter \_\_\_\_\_  
Bearing \_\_\_\_\_  
Distance \_\_\_\_\_

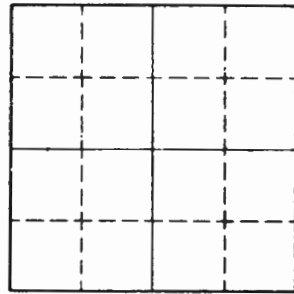
Evidence of Subsequent Corner Restoration Found

Year of search \_\_\_\_\_ By \_\_\_\_\_  
\_\_\_\_\_  
\_\_\_\_\_  
\_\_\_\_\_

Bearing Trees, Reference Objects

\_\_\_\_\_  
\_\_\_\_\_  
\_\_\_\_\_  
\_\_\_\_\_

Relation of Evidence to Record Features Along Section Lines



Sketch

○ Corner     F.S. Land

Section line to sections \_\_\_\_\_

Object \_\_\_\_\_

Record distance \_\_\_\_\_

Measured distance \_\_\_\_\_

Other Evidence

Describe evidence of use and occupation such as roads, fences, clearings, timber cutting lines, plantations, etc.. Cite source of testimony if any. \_\_\_\_\_

At time of search:

1. Did you have the record description?

Yes \_\_\_\_\_ No \_\_\_\_\_

2. How was search area located?

Pacing, chaining, photos, maps, etc. \_\_\_\_\_

3. Man hours spent in search \_\_\_\_\_

4. Do you think additional search might recover evidence? Yes \_\_\_\_\_ No \_\_\_\_\_

5. Signature \_\_\_\_\_

Perpetuation Record

Monument and accessories established. Include brief description of area. 1995 on <sup>3/8</sup>

Landerker & Assoc. survey crew set a 2" x 48" iron pipe with brass cap up 11" located 20'± westerly of shoreline of Six Mile Lake. Ties: 9" Basswood S 70 W 21.26' SCR SMC S 7 BT; 7" Birch N 51 W 39.51' SCR SMC S 7 BT; 8" Basswood N 41 W 36.14' SCR SMC S 7 BT; 8' steel sign post West 2.52' with 54-2 and 54-9 signs.

Certified corner restoration certificate prepared: Yes \_\_\_\_\_ No \_\_\_\_\_

Filed in county records at \_\_\_\_\_ Date \_\_\_\_\_ County Document No. \_\_\_\_\_

Identified on aerial photo No. \_\_\_\_\_ Which is filed at \_\_\_\_\_

Index No. 12-7  
(Alphabetical - Numerical)

LAND CORNER RECORD  
(RECTANGULAR SURVEYS)

RD-7 150-4 (Rev. 6/13/67) <sup>S.O.</sup>  
GPO 508-127

T. 144 N R. 27 W Mer. N.F. CHippewa County Cass State Md  
1/4 Corner common to sections 8 9 and \_\_\_\_\_

EXISTING SURVEYS

Original Government Survey

Year surveyed \_\_\_\_\_  
Original monument \_\_\_\_\_  
(Wood post, stone, pile of stones, pipe, etc.)

Bearing Trees

Species \_\_\_\_\_  
Diameter \_\_\_\_\_  
Bearing \_\_\_\_\_  
Distance \_\_\_\_\_

Subsequent Corner Restoration

Year surveyed \_\_\_\_\_ By \_\_\_\_\_  
Where filed or recorded \_\_\_\_\_  
Monument \_\_\_\_\_  
(Wood post, concrete post, iron rod, etc.)

Bearing Trees, Reference Objects

Species \_\_\_\_\_  
Diameter \_\_\_\_\_  
Bearing \_\_\_\_\_  
Distance \_\_\_\_\_

Original Evidence Found

Year of search \_\_\_\_\_ By \_\_\_\_\_  
Monument found \_\_\_\_\_

Original Bearing Trees Found

Species \_\_\_\_\_  
Diameter \_\_\_\_\_  
Bearing \_\_\_\_\_  
Distance \_\_\_\_\_

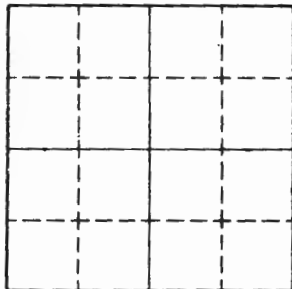
Evidence of Subsequent Corner Restoration Found

Year of search 8-21-79 By JIM SCHONOVER

Monument in Good Condition

Bearing Trees, Reference Objects

Tam Tam  
12" DEAD FALL  
N 68° W S 79° E  
61.0' 25.1'



Sketch

Corner  F.S. Land

Relation of Evidence to Record Features Along Section Lines

Section line to sections \_\_\_\_\_  
Object \_\_\_\_\_  
Record distance \_\_\_\_\_  
Measured distance \_\_\_\_\_

Other Evidence

Describe evidence of use and occupation such as roads, fences, clearings, timber cutting lines, plantations, etc.. Cite source of testimony if any. \_\_\_\_\_  
\_\_\_\_\_  
\_\_\_\_\_  
\_\_\_\_\_  
\_\_\_\_\_

At time of search:

1. Did you have the record description?

Yes \_\_\_\_\_ No \_\_\_\_\_

2. How was search area located?

Pacing, chaining, photos, maps,  
etc. \_\_\_\_\_  
\_\_\_\_\_  
\_\_\_\_\_

3. Man hours spent in search \_\_\_\_\_

4. Do you think additional search might  
recover evidence? Yes \_\_\_\_\_ No \_\_\_\_\_

5. Signature \_\_\_\_\_

Perpetuation Record

Monument and accessories established. Include brief description of area. \_\_\_\_\_

*SET STEEL POST WITH ATTENTION  
+ BOUNDARY SIGNS TO SECURE MONUMENT-  
SET IN BOG SWAMP.*

Certified corner restoration certificate prepared: Yes \_\_\_\_\_ No \_\_\_\_\_

Filed in county records at \_\_\_\_\_ Date \_\_\_\_\_ County Document No. \_\_\_\_\_

Identified on aerial photo No. \_\_\_\_\_ Which is filed at \_\_\_\_\_



Index No. G-13  
(Alphabetical - Numerical)

BK1 Pg 37

LAND CORNER RECORD  
(RECTANGULAR SURVEYS)

RS-5680-11 10/12/80

T. 144 R. 27 5<sup>a</sup> Mer. N.F. Chippewa County Cass State Minnesota  
114 Corner common to sections 9, a, 10 and

## EXISTING SURVEYS

## Original Government Survey

Year surveyed \_\_\_\_\_

Original monument \_\_\_\_\_  
(Wood post, stone, pile of stones, pipe, etc.)

## Bearing Trees

Species \_\_\_\_\_

Diameter \_\_\_\_\_

Bearing \_\_\_\_\_

Distance \_\_\_\_\_

## Original Evidence Found

Year of search \_\_\_\_\_ By \_\_\_\_\_

Monument found \_\_\_\_\_

## Original Bearing Trees Found

Species \_\_\_\_\_

Diameter \_\_\_\_\_

Bearing \_\_\_\_\_

Distance \_\_\_\_\_

## Subsequent Corner Restoration

Year surveyed \_\_\_\_\_ By \_\_\_\_\_

Where filed or recorded \_\_\_\_\_

Monument \_\_\_\_\_  
(Original, concrete post, iron rod, etc.)

## Bearing Trees, Reference Objects

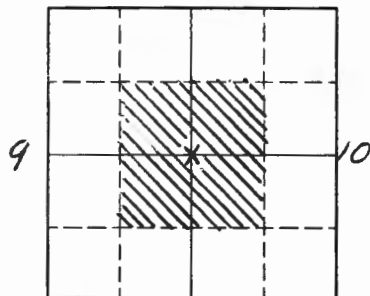
Species H. Pine Stump H. Pine StumpDiameter \_\_\_\_\_ 22"Bearing S. 80° E N. 20° W.Distance 10 lbs from 29 lbs.  
corner

## Evidence of Subsequent Corner Restoration Found

Year of search 8-27-63 By Morrison & Masters

Corner consists of a brass cap. B.T. is a

H. Pine stump badly rotted which lies S 80° E16 lbs. from corner. Another B.T. is a H. Pinestump 22" which lies N. 20° W. 29 lbs. Metaltag on post on stake. Corner lies N. 68° W.from tag. Approx. 12 ft. New B.T.'s shouldbe established at this location. Squaredstakes set up beside brass cap.



Sketch

○ Corner    ▨ F.S. Lond

Relation of Evidence to Record Features Along Section Lines

Section line to sections \_\_\_\_\_  
 Object \_\_\_\_\_  
 Record distance \_\_\_\_\_  
 Measured distance \_\_\_\_\_

Other Evidence

Describe evidence of use and occupation such as roads, fences, clearings, timber cutting lines, plantations, etc.. Cite source of testimony if any. \_\_\_\_\_

At time of search:

1. Did you have the record description?

Yes  No \_\_\_\_\_

2. How was search area located?

~~Points~~, chaining, ~~photos~~, maps, etc. \_\_\_\_\_

3. Man hours spent in search 2

4. Do you think additional search might recover evidence? Yes \_\_\_\_\_ No

Perpetuation Record

Monument and accessories established. Include brief description of area. \_\_\_\_\_

Certified corner restoration certificate prepared: Yes \_\_\_\_\_ No \_\_\_\_\_

Filed in county records of \_\_\_\_\_ Date \_\_\_\_\_ County Document No. \_\_\_\_\_

5. Signature J. M. Morrison Identified on aerial photo No. \_\_\_\_\_ Which is filed at \_\_\_\_\_

Index No. H-3  
(Alphabetical - Numerical)

LAND CORNER RECORD  
(RECTANGULAR SURVEYS)

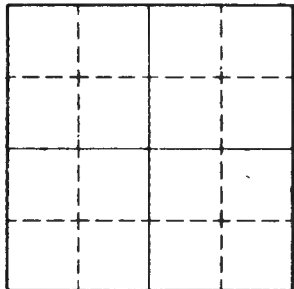
R9-7150-4 (Rev. 6/13/67)  
GPO 802-127

T. 144 R. 27 5th Mer. N.F. Chippewa County Cass State Minnesota  
CS 1/4 Corner common to sections 7 and \_\_\_\_\_

EXISTING SURVEYS

Original Government Survey	Original Evidence Found
Year surveyed _____ Original monument _____ <small>(Wood post, stone, pile of stones, pipe, etc.)</small>	Year of search _____ By _____ Monument found _____
<p style="text-align: center;"><b>Bearing Trees</b></p> Species _____ Diameter _____ Bearing _____ Distance _____	<p style="text-align: center;"><b>Original Bearing Trees Found</b></p> Species _____ Diameter _____ Bearing _____ Distance _____
<p style="text-align: center;"><b>Subsequent Corner Restoration</b></p> Year surveyed _____ By _____ Where filed or recorded _____ Monument _____ <small>(Original, concrete post, iron rod, etc.)</small>	<p style="text-align: center;"><b>Evidence of Subsequent Corner Restoration Found</b></p> Year of search _____ By _____ _____ _____ _____
<p style="text-align: center;"><b>Bearing Trees, Reference Objects</b></p> Species _____ Diameter _____ Bearing _____ Distance _____	<p style="text-align: center;"><b>Bearing Trees, Reference Objects</b></p> _____ _____ _____ _____

Relation of Evidence to Record Features Along Section Lines



Sketch

○ Corner  F.S. Land

Section line to sections \_\_\_\_\_

Object \_\_\_\_\_

Record distance \_\_\_\_\_

Measured distance \_\_\_\_\_

Other Evidence

Describe evidence of use and occupation such as roads, fences, clearings, timber cutting lines, plantations, etc.. Cite source of testimony if any. \_\_\_\_\_

At time of search:

1. Did you have the record description?

Yes \_\_\_\_\_ No \_\_\_\_\_

2. How was search area located?

Pacing, chaining, photos, maps, etc. \_\_\_\_\_

3. Man hours spent in search \_\_\_\_\_

4. Do you think additional search might recover evidence? Yes \_\_\_\_\_ No \_\_\_\_\_

5. Signature \_\_\_\_\_

Perpetuation Record

Monument and accessories established. Include brief description of area. 1995 on 3/8  
 Landecker & Assoc. Inc. survey crew set a 2"x48" iron pipe with  
 brass cap up 12" for corner position. Ties: 8" Red Oak N 85 W  
 44.40' SCR CS 1/16 S 7 BT; 5" Birch N 5 E 90.94' SCR CS 1/16 S 7 BT;  
 8' steel sign post S 45 E 8.90'; 8' steel sign post North 3.51'  
 with 54-2 and 54-9 signs; 8' steel sign post East 3.42' with  
 54-2 and 54-9 signs.

Certified corner restoration certificate prepared: Yes \_\_\_\_\_ No \_\_\_\_\_

Filed in county records at \_\_\_\_\_ Date \_\_\_\_\_ County Document No. \_\_\_\_\_

Identified on aerial photo No. \_\_\_\_\_ Which is filed at \_\_\_\_\_

Index No. H-4  
(Alphabetical - Numerical)

LAND CORNER RECORD  
(RECTANGULAR SURVEYS)

R9-7 150-4 (Rev. 6/13/67)  
GPO 802-127

T. 144 R. 27 5<sup>th</sup> Mer. N.F. Chippewa County Cass State Minnesota  
SE 1/4 Corner common to sections 7 and \_\_\_\_\_

EXISTING SURVEYS

**Original Government Survey**

Year surveyed \_\_\_\_\_

Original monument \_\_\_\_\_  
(Wood post, stone, pile of stones, pipe, etc.)

---

**Bearing Trees**

Species \_\_\_\_\_

Diameter \_\_\_\_\_

Bearing \_\_\_\_\_

Distance \_\_\_\_\_

**Original Evidence Found**

Year of search \_\_\_\_\_ By \_\_\_\_\_

Monument found \_\_\_\_\_

---

**Original Bearing Trees Found**

Species \_\_\_\_\_

Diameter \_\_\_\_\_

Bearing \_\_\_\_\_

Distance \_\_\_\_\_

**Subsequent Corner Restoration**

Year surveyed \_\_\_\_\_ By \_\_\_\_\_

Where filed or recorded \_\_\_\_\_

Monument \_\_\_\_\_  
(Original, concrete post, iron rod, etc.)

**Evidence of Subsequent Corner Restoration Found**

Year of search \_\_\_\_\_ By \_\_\_\_\_

\_\_\_\_\_

\_\_\_\_\_

**Bearing Trees, Reference Objects**

Species \_\_\_\_\_

Diameter \_\_\_\_\_

Bearing \_\_\_\_\_

Distance \_\_\_\_\_

**Bearing Trees, Reference Objects**

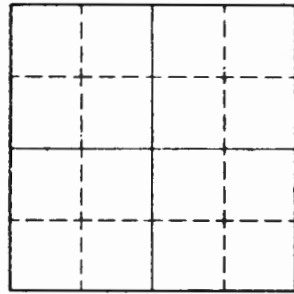
\_\_\_\_\_

\_\_\_\_\_

\_\_\_\_\_

\_\_\_\_\_

Relation of Evidence to Record Features Along Section Lines



Sketch

○ Corner     F.S. Land

Section line to sections \_\_\_\_\_

Object \_\_\_\_\_

Record distance \_\_\_\_\_

Measured distance \_\_\_\_\_

Other Evidence

Describe evidence of use and occupation such as roads, fences, clearings, timber cutting lines, plantations, etc.. Cite source of testimony if any. \_\_\_\_\_

At time of search:

1. Did you have the record description?

Yes \_\_\_\_\_ No \_\_\_\_\_

2. How was search area located?

Pacing, chaining, photos, maps, etc. \_\_\_\_\_

3. Man hours spent in search \_\_\_\_\_

4. Do you think additional search might recover evidence? Yes \_\_\_\_\_ No \_\_\_\_\_

5. Signature \_\_\_\_\_

Perpetuation Record

Monument and accessories established. Include brief description of area. 1995 on 2/13  
 Landecker & Assoc. survey crew set 2"x48" brass cap monument  
 TIES: 4" Ash N49 W 61.31' SCR SE 1/4 57; 5" Ash N 5 W 34.73'  
 SCR SE 1/4 57; 4" Ash S 59 E 78.43' SCR SE 1/4 57; 8'  
 steel sign post West 2.35' with 54-9 and 54-2 signs; 8'  
 steel sign post South 2.44' with 54-9 and 54-2 signs.

Certified corner restoration certificate prepared: Yes \_\_\_\_\_ No \_\_\_\_\_

Filed in county records at \_\_\_\_\_ Date \_\_\_\_\_ County Document No. \_\_\_\_\_

Identified on aerial photo No. \_\_\_\_\_ Which is filed at \_\_\_\_\_

Index No. HJ-5  
(Alphabetical - Numerical)

LAND CORNER RECORD  
(RECTANGULAR SURVEYS)

R9-7150-4 (Rev. 6/13/67)  
GPO 802-127

T. 144 R. 27 5th Mer. N.F. Chippewa County Cass State Minnesota  
mc #12 Corner common to sections 7 and \_\_\_\_\_

EXISTING SURVEYS

Original Government Survey

Year surveyed 1873 P.H. Conger  
Original monument Wood Post  
(Wood post, stone, pile of stones, pipe, etc.)

Bearing Trees

Species Spruce Cedar  
Diameter 6" 6"  
Bearing S 5 W S 8 E  
Distance 18 lks 31 lks  
(11.88') (20.46')

Subsequent Corner Restoration

Year surveyed 1937 By Hal Craig, GLO  
Where filed or recorded Secretary of State  
Monument Set WC mc 1x3/4" I.P. w/brass cap.  
(Original, concrete post, iron rod, etc.)

Bearing Trees, Reference Objects

Species Ash Elm  
Diameter 8" 20"  
Bearing S 36 1/4 E S 75 3/4 W  
Distance 150 lks 241 lks  
(99.00') (159.06')

Original Evidence Found

Year of search \_\_\_\_\_ By \_\_\_\_\_  
Monument found \_\_\_\_\_

Original Bearing Trees Found

Species \_\_\_\_\_  
Diameter \_\_\_\_\_  
Bearing \_\_\_\_\_  
Distance \_\_\_\_\_

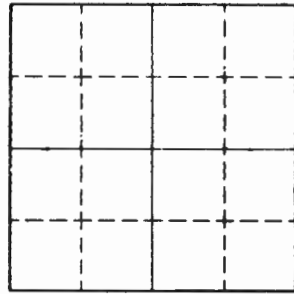
Evidence of Subsequent Corner Restoration Found

Year of search \_\_\_\_\_ By \_\_\_\_\_  
\_\_\_\_\_  
\_\_\_\_\_  
\_\_\_\_\_

Bearing Trees, Reference Objects

\_\_\_\_\_  
\_\_\_\_\_  
\_\_\_\_\_  
\_\_\_\_\_

Relation of Evidence to Record Features Along Section Lines



Sketch

○ Corner     F.S. Land

Section line to sections	_____	_____	_____	_____
Object	_____	_____	_____	_____
Record distance	_____	_____	_____	_____
Measured distance	_____	_____	_____	_____

Other Evidence

Describe evidence of use and occupation such as roads, fences, clearings, timber cutting lines, plantations, etc.. Cite source of testimony if any. \_\_\_\_\_

At time of search:

1. Did you have the record description?

Yes \_\_\_\_\_ No \_\_\_\_\_

2. How was search area located?

Pacing, chaining, photos, maps, etc. \_\_\_\_\_

3. Man hours spent in search \_\_\_\_\_

4. Do you think additional search might recover evidence? Yes \_\_\_\_\_ No \_\_\_\_\_

5. Signature \_\_\_\_\_

Perpetuation Record

Monument and accessories established. Include brief description of area. 1994 on 10/31 Landecker & Assoc. survey crew find corner monument in good shape up 8" located 9'± S'ly of water's edge of Six Mile Lake. 3" Ash SE not found; 20" Elm found possible stump. On 12/23 Landecker & Assoc. tie out corner 1" I.P. with brass cap up 8" located 9'± southerly of water's edge. New ties: 7" Cedar N69W 79.59' SCR WC S7 BT; 7" Ash S24W 12.78' SCR WC S7 BT; 7" Birch S72E 17.87' SCR WC S8 BT; 8" steel sign post North with 54-9 sign.

Certified corner restoration certificate prepared: Yes  No \_\_\_\_\_

Filed in county records at Cass Date 3/10/95 County Document No. 365389

Identified on aerial photo No. \_\_\_\_\_ Which is filed at \_\_\_\_\_

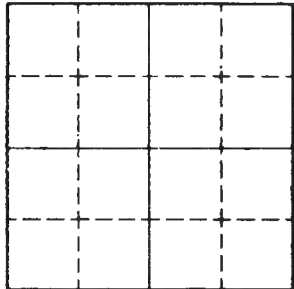


Index No. J-2  
(Alphabetical - Numerical)LAND CORNER RECORD  
(RECTANGULAR SURVEYS)R9-7 150-4 (Rev. 6/13/67)  
GPO 802-127T. 144 R. 27 5th Mer. N.F. Chippewa County Cass State Minnesota  
W 1/4 Corner common to sections 7 and \_\_\_\_\_

## EXISTING SURVEYS

Original Government Survey	Original Evidence Found
Year surveyed _____ Original monument _____ <small>(Wood post, stone, pile of stones, pipe, etc.)</small>	Year of search _____ By _____ Monument found _____
<p style="text-align: center;"><b>Bearing Trees</b></p> Species _____ Diameter _____ Bearing _____ Distance _____	<p style="text-align: center;"><b>Original Bearing Trees Found</b></p> Species _____ Diameter _____ Bearing _____ Distance _____
<p style="text-align: center;"><b>Subsequent Corner Restoration</b></p> Year surveyed _____ By _____ Where filed or recorded _____ Monument _____ <small>(Original, concrete post, iron rod, etc.)</small>	<p style="text-align: center;"><b>Evidence of Subsequent Corner Restoration Found</b></p> Year of search _____ By _____ _____ _____ _____
<p style="text-align: center;"><b>Bearing Trees, Reference Objects</b></p> Species _____ Diameter _____ Bearing _____ Distance _____	<p style="text-align: center;"><b>Bearing Trees, Reference Objects</b></p> _____ _____ _____ _____

Relation of Evidence to Record Features Along Section Lines



Sketch

○ Corner    ▨ F.S. Land

Section line to sections \_\_\_\_\_

Object \_\_\_\_\_

Record distance \_\_\_\_\_

Measured distance \_\_\_\_\_

Other Evidence

Describe evidence of use and occupation such as roads, fences, clearings, timber cutting lines, plantations, etc.. Cite source of testimony if any. \_\_\_\_\_

At time of search:

1. Did you have the record description?  
Yes \_\_\_\_\_ No \_\_\_\_\_

2. How was search area located?  
Pacing, chaining, photos, maps, etc. \_\_\_\_\_

3. Man hours spent in search \_\_\_\_\_

4. Do you think additional search might recover evidence? Yes \_\_\_\_\_ No \_\_\_\_\_

5. Signature \_\_\_\_\_

Perpetuation Record

Monument and accessories established. Include brief description of area. 1995 on 2/13  
 Landecker & Assoc. survey crew set 2"x21" brass cap monument 12"  
 below  
 Ties: 8" Burr Oak N 30° W 56.45' SCR w/1/16 S 7; 9" Burr Oak S 61° W  
 70.97' SCR w/1/16 S 18; 6" Burr Oak S 1° W 74.97' SCR w/1/16 S 18.  
 8' steel sign post North 2.42' with 54-2, 54-9 signs.

Certified corner restoration certificate prepared: Yes \_\_\_\_\_ No \_\_\_\_\_

Filed in county records at \_\_\_\_\_ Date \_\_\_\_\_ County Document No. \_\_\_\_\_

Identified on aerial photo No. \_\_\_\_\_ Which is filed at \_\_\_\_\_

Index No. J-3  
(Alphabetical - Numerical)

LAND CORNER RECORD  
(RECTANGULAR SURVEYS)

R9-7 150-4 (Rev. 6/13/67)  
 GPO 802-127

T. 144 R. 27 Mer. N.F. Chippewa County Cass State Minnesota  
North Quarter Corner common to sections 18 and \_\_\_\_\_

EXISTING SURVEYS

**Original Government Survey**  
 Year surveyed 1873 P.H. Conger  
 Original monument Wood Post  
(Wood post, stone, pile of stones, pipe, etc.)

**Bearing Trees**  
 Species Tamarack  
 Diameter 3"  
 Bearing S. 34 W  
 Distance 83 lks  
(54.78')

**Subsequent Corner Restoration**  
 Year surveyed 1937 By Hal Craig / GLO  
 Where filed or recorded Sec. of State  
 Monument Set 1x3/4" I.P. w/ brass cap.  
(Original, concrete post, iron rod, etc.)

**Bearing Trees, Reference Objects**  
 Species W. Pine N. Pine  
 Diameter 8" 15"  
 Bearing S 52 1/2 W N 93/4 W  
 Distance 61 lks 254 lks  
(40.26') (167.64')

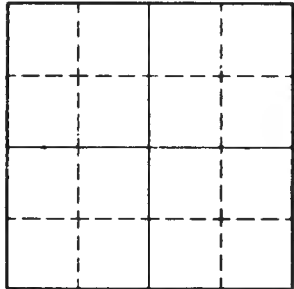
**Original Evidence Found**  
 Year of search \_\_\_\_\_ By \_\_\_\_\_  
 Monument found \_\_\_\_\_

**Original Bearing Trees Found**  
 Species \_\_\_\_\_  
 Diameter \_\_\_\_\_  
 Bearing \_\_\_\_\_  
 Distance \_\_\_\_\_

**Evidence of Subsequent Corner Restoration Found**  
 Year of search \_\_\_\_\_ By \_\_\_\_\_

**Bearing Trees, Reference Objects**

Relation of Evidence to Record Features Along Section Lines



Sketch

○ Corner    ▨ F.S. Land

Section line to sections \_\_\_\_\_

Object \_\_\_\_\_

Record distance \_\_\_\_\_

Measured distance \_\_\_\_\_

Other Evidence

Describe evidence of use and occupation such as roads, fences, clearings, timber cutting lines, plantations, etc.. Cite source of testimony if any. \_\_\_\_\_

At time of search:

1. Did you have the record description?  
Yes \_\_\_\_\_ No \_\_\_\_\_

2. How was search area located?  
Pacing, chaining, photos, maps, etc. \_\_\_\_\_

3. Man hours spent in search \_\_\_\_\_

4. Do you think additional search might recover evidence? Yes \_\_\_\_\_ No \_\_\_\_\_

5. Signature \_\_\_\_\_

Perpetuation Record

Monument and accessories established. Include brief description of area. 1994 on 12/27  
 Landecker & Assoc. survey crew found 1/4 corner monument in good shape up 4" east of road 75'±. Found 8" W. Pine S 52 1/2' W. 15" N. Pine BT not found. New ties: 9" Poplar S 40 E 26.12' SCR 1/4 S 18 BT; 21" W. Pine S 52 1/2' W 46.26' not scribed (old BT); 7" Poplar N 48 W 16.03' SCR 1/4 S 7 BT; 8' steel sign post North 1.98' with 34-9 sign.

Certified corner restoration certificate prepared: Yes  No \_\_\_\_\_

Filed in county records at Cass Date 3/16/95 County Document No. 365390

Identified on aerial photo No. \_\_\_\_\_ Which is filed at \_\_\_\_\_

Index No. J-4  
(Alphabetical - Numerical)

LAND CORNER RECORD  
(RECTANGULAR SURVEYS)

RP-7150-4 (Rev. 6/13/67)  
 GPO 502-127

T. 144 R. 27 Mer. N.F. Chippewa County Cass State Minnesota  
E 1/16 Corner common to sections 18 and \_\_\_\_\_

EXISTING SURVEYS

Original Government Survey

Year surveyed \_\_\_\_\_  
 Original monument \_\_\_\_\_  
(Wood post, stone, pile of stones, pipe, etc.)

Bearing Trees

Species \_\_\_\_\_  
 Diameter \_\_\_\_\_  
 Bearing \_\_\_\_\_  
 Distance \_\_\_\_\_

Subsequent Corner Restoration

Year surveyed \_\_\_\_\_ By \_\_\_\_\_  
 Where filed or recorded \_\_\_\_\_  
 Monument \_\_\_\_\_  
(Original, concrete post, iron rod, etc.)

Bearing Trees, Reference Objects

Species \_\_\_\_\_  
 Diameter \_\_\_\_\_  
 Bearing \_\_\_\_\_  
 Distance \_\_\_\_\_

Original Evidence Found

Year of search \_\_\_\_\_ By \_\_\_\_\_  
 Monument found \_\_\_\_\_

Original Bearing Trees Found

Species \_\_\_\_\_  
 Diameter \_\_\_\_\_  
 Bearing \_\_\_\_\_  
 Distance \_\_\_\_\_

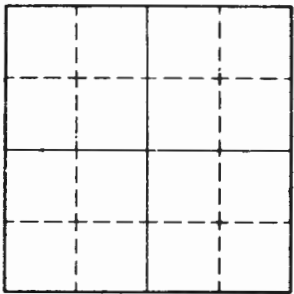
Evidence of Subsequent Corner Restoration Found

Year of search \_\_\_\_\_ By \_\_\_\_\_

Bearing Trees, Reference Objects

Species \_\_\_\_\_  
 Diameter \_\_\_\_\_  
 Bearing \_\_\_\_\_  
 Distance \_\_\_\_\_

Relation of Evidence to Record Features Along Section Lines



Sketch

○ Corner     F.S. Land

Section line to sections \_\_\_\_\_

Object \_\_\_\_\_

Record distance \_\_\_\_\_

Measured distance \_\_\_\_\_

Other Evidence

Describe evidence of use and occupation such as roads, fences, clearings, timber cutting lines, plantations, etc.. Cite source of testimony if any. \_\_\_\_\_

At time of search:

1. Did you have the record description?  
Yes \_\_\_\_\_ No \_\_\_\_\_

2. How was search area located?  
Pacing, chaining, photos, maps,  
etc. \_\_\_\_\_

3. Man hours spent in search \_\_\_\_\_

4. Do you think additional search might  
recover evidence? Yes \_\_\_\_\_ No \_\_\_\_\_

5. Signature \_\_\_\_\_

Perpetuation Record

Monument and accessories established. Include brief description of area. <sup>1995 on 3/7</sup>  
 Landecker & Assoc. survey crew set a 2"x48" iron pipe with brass cap  
 up 12" for corner position 300' ± southerly of trail at edge of  
 Norway Pine plantation. Ties: 7" Norway Pine N 1/6 W 14.16' SCR E 1/16  
 5.7 BT; 5" Norway Pine S 49 E 13.50' SCR E 1/16 5.18 BT; 7"  
 Norway Pine S 75 W 31.44' SCR E 1/16 5.18 BT; 8' steel sign post  
 North 3.05' with 54-2 and 54-9 signs; 8' steel sign post  
 South 3.60' with 54-2 and 54-9 signs.

Certified corner restoration certificate prepared: Yes \_\_\_\_\_ No \_\_\_\_\_

Filed in county records at \_\_\_\_\_ Date \_\_\_\_\_ County Document No. \_\_\_\_\_

Identified on aerial photo No. \_\_\_\_\_ Which is filed at \_\_\_\_\_

Index No. J-5  
(Alphabetical - Numerical)LAND CORNER RECORD  
(RECTANGULAR SURVEYS)R9-7150-4 (Rev. 6/13/67)  
GPO 802-127T. 144 R. 27 5<sup>th</sup> Mer. N.F. Chippewa County Cass State Minnesota  
Northeast Corner common to sections 18 and \_\_\_\_\_

## EXISTING SURVEYS

## Original Government Survey

Year surveyed 1873 P.H. CongerOriginal monument Wood Post  
(Wood post, stone, pile of stones, pipe, etc.)

## Bearing Trees

Species	Poplar	Poplar	Poplar	Poplar
Diameter	5"	20"	6"	4"
Bearing	N 88 E	N 9 W	S 50 E	S 20 E
Distance	16 lks (10.56')	6 lks (3.96')	33 lks (21.78')	21 lks (13.86')

## Subsequent Corner Restoration

Year surveyed 1937 By Hal Craig, GLOWhere filed or recorded Sec. of StateMonument Found remains of all 4 orig. BT's. Set  
2' long 6" dia. concrete monument with  
brass cap.  
(Original, concrete post, iron rod, etc.)

## Bearing Trees, Reference Objects

Species	N. Pine	B. Oak	Balsam	Cedar
Diameter	8"	9"	6"	8"
Bearing	N 15 1/4 E	S 59 E	S 24 1/2 W	N 61 W
Distance	221 lks (145.86')	102 lks (67.32')	57 lks (37.62')	199 lks (131.34')

## Original Evidence Found

Year of search \_\_\_\_\_ By \_\_\_\_\_

Monument found \_\_\_\_\_

## Original Bearing Trees Found

Species \_\_\_\_\_

Diameter \_\_\_\_\_

Bearing \_\_\_\_\_

Distance \_\_\_\_\_

## Evidence of Subsequent Corner Restoration Found

Year of search \_\_\_\_\_ By GOCFound 18" Aspen, FSLP on post South 78 lks  
(51.48'). Post is on north edge of road and  
corner is on south side of road near top  
of ridge.

## Bearing Trees, Reference Objects

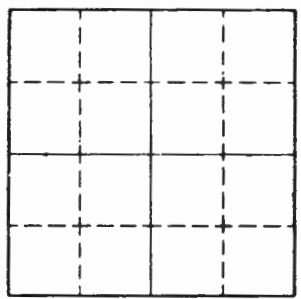
\_\_\_\_\_

\_\_\_\_\_

\_\_\_\_\_

\_\_\_\_\_

Relation of Evidence to Record Features Along Section Lines



Sketch

○ Corner    ▨ F.S. Land

Section line to sections \_\_\_\_\_

Object \_\_\_\_\_

Record distance \_\_\_\_\_

Measured distance \_\_\_\_\_

Other Evidence

Describe evidence of use and occupation such as roads, fences, clearings, timber cutting lines, plantations, etc.. Cite source of testimony if any. 1964 William OKerman found remains of 1937 GLO survey (bottom part of monument and Pine snag NE). Set 6"x60" cylindrical concrete monument capped with a 3" dia. bronze tablet stamped. Ties: 6" Elm N 50 E 63.4'; 11" Elm N 7 E 110.1'; 10" Elm S 48 E 151.5'; 4x4x60" Red top Cedar post North 14.0'.

At time of search:

1. Did you have the record description?  
 Yes \_\_\_\_\_ No \_\_\_\_\_

2. How was search area located?  
 Pacing, chaining, photos, maps, etc. \_\_\_\_\_

3. Man hours spent in search \_\_\_\_\_

4. Do you think additional search might recover evidence? Yes \_\_\_\_\_ No \_\_\_\_\_

5. Signature \_\_\_\_\_

Perpetuation Record

Monument and accessories established. Include brief description of area. 1994 on 10/31 Landecker & Assoc. survey crew found 1964 corner in good shape up 18" located 32 ± 5'ly of road E. All 1937 ties gone, only 1964 OKerman 11" Elm snag at bearing and distance. New ties: 7" Norway Pine N 45 E 6.44' SCR 58BT; 4" Norway Pine S 28 E 14.12' SCR 517BT; 6" Norway Pine S 78 W 38.03' SCR 518BT; 8" Norway Pine N 47 W 17.64' SCR 57BT. 8' steel sign post North 4.12' with 54-9 sign. 4"x4"x60" red top Cedar post North 14.0'.

Certified corner restoration certificate prepared: Yes \_\_\_\_\_ No \_\_\_\_\_

Filed in county records at Cass Date 3/14/95 County Document No. 365391

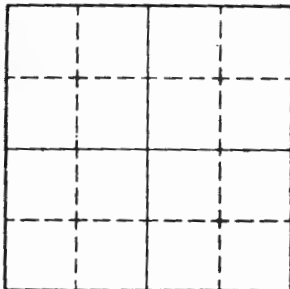
Identified on aerial photo No. \_\_\_\_\_ Which is filed at \_\_\_\_\_



T. 144 N R. 27 W 5th Mer. N.F. CHIPPWA County CASS State Mn  
SECTION Corner common to sections 8 9 17 and 16

EXISTING SURVEYS

Original Government Survey		Original Evidence Found	
Year surveyed _____	Year of search _____	By _____	By _____
Original monument _____ <small>(Wood post, stone, pile of stones, pipe, etc.)</small>	Monument found _____		
Bearing Trees		Original Bearing Trees Found	
Species _____	Species _____	_____	_____
Diameter _____	Diameter _____	_____	_____
Bearing _____	Bearing _____	_____	_____
Distance _____	Distance _____	_____	_____
Subsequent Corner Restoration		Evidence of Subsequent Corner Restoration Found	
Year surveyed _____	Year of search <u>8-30-79</u>	By <u>JIM SCHOONOVER</u>	By _____
Where filed or recorded _____	_____		
Monument _____ <small>(Brick post, concrete post, iron rod, etc.)</small>	<u>MONUMENT IN GOOD CONDITION</u>		
Bearing Trees, Reference Objects		Bearing Trees, Reference Objects	
Species _____	<u>CEDAR</u>	<u>CEDAR</u>	<u>STEEL Post CEDAR</u>
Diameter _____	<u>7"</u>	<u>13"</u>	<u>12"</u>
Bearing _____	<u>N 64° E</u>	<u>S 75° W</u>	<u>S 40° E</u>
Distance _____	<u>14.8'</u>	<u>20.5'</u>	<u>8.2'</u>
		<u>Signs attached</u>	<u>22.44'</u>



Sketch

○ Corner    ▨ F.S. Land

Relation of Evidence to Record Features Along Section Lines

Section line to sections \_\_\_\_\_

Object \_\_\_\_\_

Record distance \_\_\_\_\_

Measured distance \_\_\_\_\_

Other Evidence

Describe evidence of use and occupation such as roads, fences, clearings, timber cutting lines, plantations, etc.. Cite source of testimony if any. \_\_\_\_\_

At time of search:

1. Did you have the record description?

Yes \_\_\_\_\_ No \_\_\_\_\_

2. How was search area located?

Pacing, chaining, photos, maps, etc. \_\_\_\_\_

3. Man hours spent in search \_\_\_\_\_

4. Do you think additional search might

recover evidence? Yes \_\_\_\_\_ No \_\_\_\_\_

5. Signature \_\_\_\_\_

Perpetuation Record

Monument and accessories established. Include brief description of area. \_\_\_\_\_

Certified corner restoration certificate prepared: Yes \_\_\_\_\_ No \_\_\_\_\_

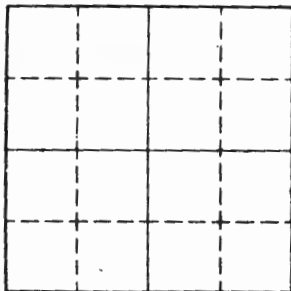
Filed in county records at \_\_\_\_\_ Date \_\_\_\_\_ County Document No. \_\_\_\_\_

Identified on aerial photo No. \_\_\_\_\_ Which is filed at \_\_\_\_\_

T. 44 N R. 27 W 5th Mer. N.F. Chippewa County 16 State Mn  
74 Corner common to sections 9 and

EXISTING SURVEYS

Original Government Survey	Original Evidence Found												
Year surveyed _____ Original monument _____ <small>(Wood post, stone, pile of stones, pipe, etc.)</small>	Year of search _____ By _____ Monument found _____												
<p style="text-align: center;">Bearing Trees</p> Species _____ Diameter _____ Bearing _____ Distance _____	<p style="text-align: center;">Original Bearing Trees Found</p> Species _____ Diameter _____ Bearing _____ Distance _____												
<p style="text-align: center;">Subsequent Corner Restoration</p> Year surveyed _____ By _____ Where filed or recorded _____ Monument _____ <small>(Original, concrete post, iron rod, etc.)</small>	<p style="text-align: center;">Evidence of Subsequent Corner Restoration Found</p> Year of search <u>8-30-79</u> By <u>Jim Schaeffer</u> <u>Monument in Good Condition</u>												
<p style="text-align: center;">Bearing Trees, Reference Objects</p> Species _____ Diameter _____ Bearing _____ Distance _____	<p style="text-align: center;">Bearing Trees, Reference Objects</p> <table border="0"> <tr> <td><u>Birch</u></td> <td><u>ELM</u></td> <td><u>ELM</u></td> </tr> <tr> <td><u>11"</u></td> <td><u>13"</u></td> <td><u>11"</u></td> </tr> <tr> <td><u>N70W</u></td> <td><u>N100W</u></td> <td><u>S420E</u></td> </tr> <tr> <td><u>27.78'</u></td> <td><u>71.25'</u></td> <td><u>48.84'</u></td> </tr> </table>	<u>Birch</u>	<u>ELM</u>	<u>ELM</u>	<u>11"</u>	<u>13"</u>	<u>11"</u>	<u>N70W</u>	<u>N100W</u>	<u>S420E</u>	<u>27.78'</u>	<u>71.25'</u>	<u>48.84'</u>
<u>Birch</u>	<u>ELM</u>	<u>ELM</u>											
<u>11"</u>	<u>13"</u>	<u>11"</u>											
<u>N70W</u>	<u>N100W</u>	<u>S420E</u>											
<u>27.78'</u>	<u>71.25'</u>	<u>48.84'</u>											



Sketch

○ Corner     F.S. Land

Relation of Evidence to Record Features Along Section Lines

Section line to sections \_\_\_\_\_  
Object \_\_\_\_\_  
Record distance \_\_\_\_\_  
Measured distance \_\_\_\_\_

Other Evidence

Describe evidence of use and occupation such as roads, fences, clearings, timber cutting lines, plantations, etc.. Cite source of testimony if any. \_\_\_\_\_

At time of search:

1. Did you have the record description?

Yes \_\_\_\_\_ No \_\_\_\_\_

2. How was search area located?

Pacing, chaining, photos, maps,  
etc. \_\_\_\_\_

3. Man hours spent in search \_\_\_\_\_

4. Do you think additional search might  
recover evidence? Yes \_\_\_\_\_ No \_\_\_\_\_

5. Signature \_\_\_\_\_

Perpetuation Record

Monument and accessories established. Include brief description of area. \_\_\_\_\_

STEEL POST WITH 54-2, 54-4  
SIGNS ATTACHED 5.25' WEST OF  
MONUMENT.

Certified corner restoration certificate prepared: Yes \_\_\_\_\_ No \_\_\_\_\_

Filed in county records at \_\_\_\_\_ Date \_\_\_\_\_ County Document No. \_\_\_\_\_

Identified on aerial photo No. \_\_\_\_\_ Which is filed at \_\_\_\_\_

Index No. 5-11  
(Alphabetical - Numerical)

LAND CORNER RECORD  
(RECTANGULAR SURVEYS)

RS-2000-11 (5/12/61)

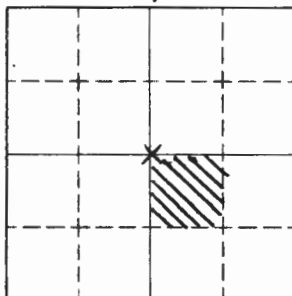
T. 144 R. 27 114 5<sup>a</sup> Mer. N.F. Chippewa County Cass State Minnesota  
 Corner common to sections 9 & 16 and

EXISTING SURVEYS

Original Government Survey	Original Evidence Found
Year surveyed _____	Year of search _____ By _____
Original monument _____ <small>(Wood post, stone, pile of stones, pipe, etc.)</small>	Monument found _____
Bearing Trees	Original Bearing Trees Found
Species _____	Species _____
Diameter _____	Diameter _____
Bearing _____	Bearing _____
Distance _____	Distance _____

Subsequent Corner Restoration	Evidence of Subsequent Corner Restoration Found
Year surveyed _____ By _____	Year of search <u>9-12-63</u> By <u>Murson &amp; Stongle</u>
Where filed or recorded _____	<u>Tag on S. side of 8" Birch - Corner lies</u>
Monument _____ <small>(Original, concrete post, iron rod, etc.)</small>	<u>approx 6' E. of tag. B.T. is a 9" Birch</u>
	<u>which lies N 7° W - 33 another B.T. is a</u>
	<u>12" Elm which lies S 3 1/2° E. Scriber</u>
	<u>is completely grown over on both B.T.'s.</u>
	<u>New ones should be established here.</u>
	<u>Blue line painted N-E of Corner squared</u>
	<u>stake beside brass cap at this location.</u>
Bearing Trees, Reference Objects	
Species <u>Birch</u> <u>Elm</u>	
Diameter <u>9"</u> <u>12"</u>	
Bearing <u>N. 7° W</u> <u>S. 3 1/2° E.</u>	
Distance <u>33 lbs.</u> <u>24 lbs. from</u>	
	<u>Corner.</u>
	<u>S.O. Copy</u>

Relation of Evidence to Record Features Along Section Lines



Sketch

○ Corner    ▨ F.S. Land

Section line to sections \_\_\_\_\_  
 Object \_\_\_\_\_  
 Record distance \_\_\_\_\_  
 Measured distance \_\_\_\_\_

Other Evidence

Describe evidence of use and occupation such as roads, fences, clearings, timber cutting lines, plantations, etc.. Cite source of testimony if any. \_\_\_\_\_  
 \_\_\_\_\_  
 \_\_\_\_\_

At time of search:

1. Did you have the record description?

Yes  No \_\_\_\_\_

2. How was search area located?

~~Partially~~, chaining, photos, maps, etc. \_\_\_\_\_  
 \_\_\_\_\_

3. Man hours spent in search 1

4. Do you think additional search might recover evidence? Yes  No \_\_\_\_\_

5. Signature A.M. Morrison

Perpetuation Record

Monument and accessories established. Include brief description of area. \_\_\_\_\_  
 \_\_\_\_\_  
 \_\_\_\_\_

Certified corner restoration certificate prepared: Yes \_\_\_\_\_ No \_\_\_\_\_

Filed in county records at \_\_\_\_\_ Date \_\_\_\_\_ County Document No. \_\_\_\_\_

Identified on aerial photo No. \_\_\_\_\_ Which is filed at \_\_\_\_\_

T. 144 N R. 27 W 5<sup>th</sup> Mer. N.F. Chippewa County Cass State Minnesota  
114 Corner common to sections 9 16

EXISTING SURVEYS

**Original Government Survey**

Year surveyed \_\_\_\_\_  
 Original monument \_\_\_\_\_  
(Wood post, stone, pile of stones, pipe, etc.)

**Bearing Trees**

Species \_\_\_\_\_  
 Diameter \_\_\_\_\_  
 Bearing \_\_\_\_\_  
 Distance \_\_\_\_\_

**Original Evidence Found**

Year of search \_\_\_\_\_ By \_\_\_\_\_  
 Monument found \_\_\_\_\_

**Original Bearing Trees Found**

Species \_\_\_\_\_  
 Diameter \_\_\_\_\_  
 Bearing \_\_\_\_\_  
 Distance \_\_\_\_\_

**Subsequent Corner Restoration**

Year surveyed 1966 By U.S.F.S.  
 Where filed or recorded \_\_\_\_\_  
 Monument Iron 3"x1" w/brass cap.  
(Original, concrete post, iron rod, etc.)

**Evidence of Subsequent Corner Restoration Found**

Year of search 1980 By 11  
Iron in place w/brass cap.

**Bearing Trees, Reference Objects**

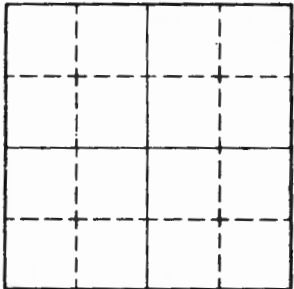
Species	<u>elm</u>	<u>Birch</u>	<u>Elm</u>	<u>steel post</u>
Diameter	<u>15"</u>	<u>9"</u>	<u>11</u>	<u>6'</u>
Bearing	<u>S 34 E</u>	<u>N 7 W</u>	<u>N 10 E</u>	<u>west</u>
Distance	<u>48.44</u>	<u>27.78</u>	<u>71.25</u>	<u>5.1'</u>

**Bearing Trees, Reference Objects**

All Bts in good condition

*[Handwritten signature]*

J-11



Sketch

○ Corner    ▨ F.S. Land

Relation of Evidence to Record Features Along Section Lines

Section line to sections \_\_\_\_\_

Object \_\_\_\_\_

Record distance \_\_\_\_\_

Measured distance \_\_\_\_\_

Other Evidence

Describe evidence of use and occupation such as roads, fences, clearings, timber cutting lines, plantations, etc.. Cite source of testimony if any. \_\_\_\_\_

At time of search:

1. Did you have the record description?  
Yes \_\_\_\_\_ No \_\_\_\_\_

2. How was search area located?  
Pacing, chaining, photos, maps,  
etc. \_\_\_\_\_

3. Man hours spent in search \_\_\_\_\_

4. Do you think additional search might  
recover evidence? Yes \_\_\_\_\_ No \_\_\_\_\_

5. Signature \_\_\_\_\_

Perpetuation Record

Monument and accessories established. Include brief description of area. \_\_\_\_\_

Certified corner restoration certificate prepared: Yes \_\_\_\_\_ No \_\_\_\_\_

Filed in county records at \_\_\_\_\_ Date \_\_\_\_\_ County Document No. \_\_\_\_\_

Identified on aerial photo No. \_\_\_\_\_ Which is filed at \_\_\_\_\_



Index No. J-13  
(Alphabetical-Numerical)

LAND CORNER RECORD  
(RECTANGULAR SURVEYS)

X9-7150-4 (Rev. 6/13/67)  
 GPO 508-127

T. 144 R. 27  
SECTION

Mer. N.F. CHIPPWA County 16 State MN  
 Corner common to sections 16 15 9 and 10

EXISTING SURVEYS

Original Government Survey

Year surveyed \_\_\_\_\_  
 Original monument \_\_\_\_\_  
(Wood post, stone, pile of stones, pipe, etc.)

Bearing Trees

Species \_\_\_\_\_  
 Diameter \_\_\_\_\_  
 Bearing \_\_\_\_\_  
 Distance \_\_\_\_\_

Original Evidence Found

Year of search \_\_\_\_\_ By \_\_\_\_\_  
 Monument found \_\_\_\_\_

Original Bearing Trees Found

Species \_\_\_\_\_  
 Diameter \_\_\_\_\_  
 Bearing \_\_\_\_\_  
 Distance \_\_\_\_\_

Subsequent Corner Restoration

Year surveyed 1960 By U.S.F.S.  
 Where filed or recorded \_\_\_\_\_  
 Monument Concrete Mon. 2" X 6" w/ brass cap  
(Original, concrete post, iron rod, etc.)

Evidence of Subsequent Corner Restoration Found

Year of search 11-24-79 By Jim Schoonover  
Monument and BT's  
IN GOOD CONDITION.

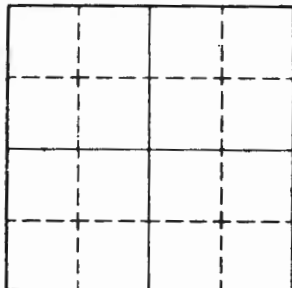
Bearing Trees, Reference Objects

Species R. Pine Spruce Tam Balsam Poplar  
 Diameter 20" 8" 10" 16" 12"  
 Bearing N86W S62W N18W N84E S72E  
 Distance 146.52 176.3' 74.3' 137.0' 147.5'

Bearing Trees, Reference Objects

Species R. Pine BALSAM SPRUCE  
 Diameter 10" 21" 15" 17"  
 Bearing S62°0'W N186°24'W N84°E N18°0'W  
 Distance 176.3' 146.5' 137.9' 74.3'

5-13



Sketch

○ Corner    ▨ F.S. Land

At time of search:

1. Did you have the record description?

Yes \_\_\_\_\_ No \_\_\_\_\_

2. How was search area located?

Pacing, chaining, photos, maps, etc. \_\_\_\_\_

3. Mon hours spent in search \_\_\_\_\_

4. Do you think additional search might recover evidence? Yes \_\_\_\_\_ No \_\_\_\_\_

5. Signature \_\_\_\_\_

Relation of Evidence to Record Features Along Section Lines

Section line to sections \_\_\_\_\_  
 Object \_\_\_\_\_  
 Record distance \_\_\_\_\_  
 Measured distance \_\_\_\_\_

Other Evidence

Describe evidence of use and occupation such as roads, fences, clearings, timber cutting lines, plantations, etc.. Cite source of testimony if any. \_\_\_\_\_

Perpetuation Record

Monument and accessories established. Include brief description of area. \_\_\_\_\_

SET STEEL Posts WITH Boundary and  
 ATTENTION signs 3.5' WEST OF Monument.

Certified corner restoration certificate prepared: Yes \_\_\_\_\_ No \_\_\_\_\_

Filed in county records at \_\_\_\_\_ Date \_\_\_\_\_ County Document No. \_\_\_\_\_

Identified on aerial photo No. \_\_\_\_\_ Which is filed at \_\_\_\_\_

Index No. J-13  
(Alphabetical - Numerical)LAND CORNER RECORD  
(RECTANGULAR SURVEYS)

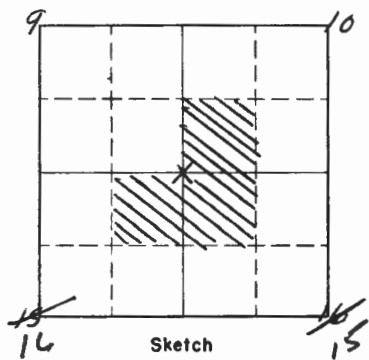
R9-5680-11 (5/12/64)

T. 144 R. 27 5<sup>th</sup> Mer. N.F. Chippewa County Cass State Minnesota  
Section Corner common to sections 9, 10, 15 and 16

## EXISTING SURVEYS

Original Government Survey	Original Evidence Found
Year surveyed _____	Year of search _____ By _____
Original monument _____ <small>(Wood post, stone, pile of stones, pipe, etc.)</small>	Monument found _____
Bearing Trees	
Species _____	Species _____
Diameter _____	Diameter _____
Bearing _____	Bearing _____
Distance _____	Distance _____
Original Bearing Trees Found	
Species _____	Species _____
Diameter _____	Diameter _____
Bearing _____	Bearing _____
Distance _____	Distance _____

Subsequent Corner Restoration	Evidence of Subsequent Corner Restoration Found
Year surveyed _____ By _____	Year of search <u>8-27-63</u> By <u>Morrison - Walters</u>
Where filed or recorded _____	<u>Corner consists of a brass cap, tag</u>
Monument _____ <small>(Original, concrete post, iron rod, etc.)</small>	<u>on E. side of 8" Balm of Gilead. Corner</u>
	<u>lies S-66° E of tag approx 9 ft. Blue</u>
	<u>line painted N 4 W of corner, squared</u>
	<u>stake set up beside brass cap corner</u>
	<u>lies on N side of small slough.</u>
Bearing Trees, Reference Objects	
Species <u>Tamarack</u> <u>W. Pine</u> <u>R. Pine</u>	
Diameter <u>10"</u> <u>11"</u> <u>18"</u>	
Bearing <u>N. 69° E</u> <u>S. 79° W</u> <u>N. 86° W</u>	
Distance <u>64 lbs.</u> <u>223 lbs.</u> <u>222 lbs.</u>	
	<u>S-O. Copy</u>



Sketch

○ Corner    ▨ F.S. Land

Relation of Evidence to Record Features Along Section Lines

Section line to sections \_\_\_\_\_  
 Object \_\_\_\_\_  
 Record distance \_\_\_\_\_  
 Measured distance \_\_\_\_\_

Other Evidence

Describe evidence of use and occupation such as roads, fences, clearings, timber cutting lines, plantations, etc.. Cite source of testimony if any. \_\_\_\_\_  
 \_\_\_\_\_  
 \_\_\_\_\_  
 \_\_\_\_\_  
 \_\_\_\_\_

At time of search:

1. Did you have the record description?

Yes  No \_\_\_\_\_

2. How was search area located?

Racing, chaining, ~~photos~~, maps,  
 etc. \_\_\_\_\_  
 \_\_\_\_\_

3. Man hours spent in search 2

4. Do you think additional search might

recover evidence? Yes \_\_\_\_\_ No

5. Signature J. M. Morrison

Perpetuation Record

Monument and accessories established. Include brief description of area. \_\_\_\_\_  
 \_\_\_\_\_  
 \_\_\_\_\_  
 \_\_\_\_\_  
 \_\_\_\_\_

Certified corner restoration certificate prepared: Yes \_\_\_\_\_ No \_\_\_\_\_

Filed in county records at \_\_\_\_\_ Date \_\_\_\_\_ County Document No. \_\_\_\_\_

Identified on aerial photo No. \_\_\_\_\_ Which is filed at \_\_\_\_\_

Index No. J-21  
(Alphabetical - Numerical)

LAND CORNER RECORD  
(RECTANGULAR SURVEYS)

T. 144 R. 27 5<sup>th</sup> Mer. N.F. Chippewa County Cass State Minnesota  
 Section            Corner common to sections 11, 12, 13 and 14

EXISTING SURVEYS

**Original Government Survey**

Year surveyed \_\_\_\_\_  
 Original monument \_\_\_\_\_  
(Wood post, stone, pile of stones, pipe, etc.)

**Bearing Trees**

Species Plane or Book  
 Diameter \_\_\_\_\_  
 Bearing Bring up to the S. D.  
 Distance \_\_\_\_\_

**Original Evidence Found**

Year of search \_\_\_\_\_ By \_\_\_\_\_  
 Monument found \_\_\_\_\_

**Original Bearing Trees Found**

Species \_\_\_\_\_  
 Diameter \_\_\_\_\_  
 Bearing \_\_\_\_\_  
 Distance \_\_\_\_\_

**Subsequent Corner Restoration**

Year surveyed \_\_\_\_\_ By \_\_\_\_\_  
 Where filed or recorded \_\_\_\_\_  
 Monument \_\_\_\_\_  
(Original, concrete post, iron rod, etc.)

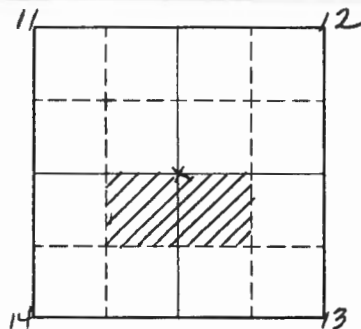
**Bearing Trees, Reference Objects**

Species Panorack Spruce  
 Diameter 6" 6"  
 Bearing S65°E N2 1/2°E  
 Distance 126 lbs 176 lbs

**Evidence of Subsequent Corner Restoration Found**

Year of search 12-28-66 By Morrison & Morgan  
 Corner is a brass Cap set in Concrete. It has sunk about 8" below ground level. A squared stake was put up beside it on E. side of brass Cap. B.T. is a 6" Yamanak spruce - Corner lies N2 1/2°E 176 lbs. Notes indicate 2 more B.T.'s at this location but we were unable to find them. Blue line pointed W. Recommend this corner be raised and some new B.T.'s put in.

S.O. Copy



Sketch

○ Corner    ▨ F.S. Land

Relation of Evidence to Record Features Along Section Lines

Section line to sections \_\_\_\_\_  
 Object \_\_\_\_\_  
 Record distance \_\_\_\_\_  
 Measured distance \_\_\_\_\_

Other Evidence

Describe evidence of use and occupation such as roads, fences, clearings, timber cutting lines, plantations, etc.. Cite source of testimony if any. \_\_\_\_\_  
 \_\_\_\_\_  
 \_\_\_\_\_  
 \_\_\_\_\_

At time of search:

1. Did you have the record description?

Yes  No \_\_\_\_\_

2. How was search area located?

~~Records~~, chaining, ~~photos~~, maps,  
 etc. \_\_\_\_\_

3. Mon hours spent in search 1

4. Do you think additional search might recover evidence? Yes \_\_\_\_\_ No

5. Signature S. Morrison

Perpetuation Record

Monument and accessories established. Include brief description of area. \_\_\_\_\_  
 \_\_\_\_\_  
 \_\_\_\_\_  
 \_\_\_\_\_

Certified corner restoration certificate prepared: Yes \_\_\_\_\_ No \_\_\_\_\_  
 Filed in county records at \_\_\_\_\_ Date \_\_\_\_\_ County Document No. \_\_\_\_\_  
 Identified on aerial photo No. \_\_\_\_\_ Which is filed at \_\_\_\_\_

T. 144 R. 27 5<sup>th</sup> Mer. N.F. Chippewa County Cass State Minnesota  
Corner common to sections 12 & 13 and

## EXISTING SURVEYS

## Original Government Survey

Year surveyed \_\_\_\_\_  
Original monument \_\_\_\_\_  
(Wood post, stone, pile of stones, pipe, etc.)

## Bearing Trees

Species Blow in Boon  
Diameter \_\_\_\_\_  
Bearing \_\_\_\_\_  
Distance Point up to Standard

## Subsequent Corner Restoration

Year surveyed \_\_\_\_\_ By \_\_\_\_\_  
Where filed or recorded \_\_\_\_\_  
Monument \_\_\_\_\_  
(Original, concrete post, iron rod, etc.)

## Bearing Trees, Reference Objects

Species \_\_\_\_\_  
Diameter \_\_\_\_\_  
Bearing \_\_\_\_\_  
Distance \_\_\_\_\_

## Original Evidence Found

Year of search \_\_\_\_\_ By \_\_\_\_\_  
Monument found \_\_\_\_\_

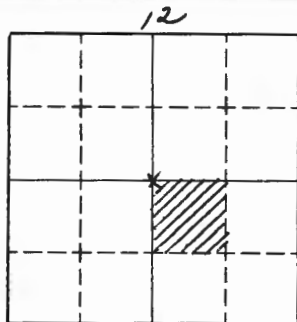
## Original Bearing Trees Found

Species \_\_\_\_\_  
Diameter \_\_\_\_\_  
Bearing \_\_\_\_\_  
Distance \_\_\_\_\_

## Evidence of Subsequent Corner Restoration Found

Year of search 1-3-66 By Morrison & Stangel  
Tag is on N. side of 3" black spruce - approx  
Corner is an old squared stake which  
lies 18 ft. N of tag. Note indicate a brass cap  
a 2 B. T's at this location but we were  
unable to find them. This location found by  
Compass & chaining from approx Corner 1/2 mi  
E. Blue ribbon line E - No painted lines -  
Recommend another search be made in  
the summer. This brass cap maybe  
seen below ground level.

L.O. copy



Relation of Evidence to Record Features Along Section Lines

Section line to sections \_\_\_\_\_  
 Object \_\_\_\_\_  
 Record distance \_\_\_\_\_  
 Measured distance \_\_\_\_\_

Other Evidence

Describe evidence of use and occupation such as roads, fences, clearings, timber cutting lines, plantations, etc.. Cite source of testimony if any. \_\_\_\_\_  
 \_\_\_\_\_  
 \_\_\_\_\_  
 \_\_\_\_\_  
 \_\_\_\_\_

At time of search:

1. Did you have the record description?

Yes  No

2. How was search area located?

~~Recon~~, chaining, ~~photos~~, maps, etc. \_\_\_\_\_  
 \_\_\_\_\_

3. Man hours spent in search 2

4. Do you think additional search might recover evidence? Yes  No

5. Signature S. Morrison

Perpetuation Record

Monument and accessories established. Include brief description of area. \_\_\_\_\_  
 \_\_\_\_\_  
 \_\_\_\_\_  
 \_\_\_\_\_  
 \_\_\_\_\_

Certified corner restoration certificate prepared: Yes \_\_\_\_\_ No \_\_\_\_\_

Filed in county records at \_\_\_\_\_ Date \_\_\_\_\_ County Document No. \_\_\_\_\_

Identified on aerial photo No. \_\_\_\_\_ Which is filed at \_\_\_\_\_



Index No. K-18 Book 2  
(Alphabetical - Numerical)  
Pg 10

LAND CORNER RECORD  
(RECTANGULAR SURVEYS)

RD-7150-4 (Rev. 6/13/67)  
 GPO 802-127

T. 144 R. 27 S. 5th Mer. N.F. Chippewa County Cass State MN.  
W 7/16 Corner common to sections 23 and 26

EXISTING SURVEYS

**Original Government Survey**

Year surveyed \_\_\_\_\_  
 Original monument \_\_\_\_\_  
(Wood post, stone, pile of stones, pipe, etc.)

**Bearing Trees**

Species \_\_\_\_\_  
 Diameter \_\_\_\_\_  
 Bearing \_\_\_\_\_  
 Distance \_\_\_\_\_

**Original Evidence Found**

Year of search \_\_\_\_\_ By \_\_\_\_\_  
 Monument found \_\_\_\_\_

**Original Bearing Trees Found**


Species \_\_\_\_\_  
 Diameter \_\_\_\_\_  
 Bearing \_\_\_\_\_  
 Distance \_\_\_\_\_

**Subsequent Corner Restoration**

Year surveyed 1985 By USFS Kosenko  
 Where filed or recorded AUSK  
 Monument Set a 2 1/2" by 5' long IRON PIPE  
(10" original, concrete, post, iron rod, etc.)  
with a 3" BRASS CAP  
Stamped As Shown =

**Evidence of Subsequent Corner Restoration Found**

Year of search \_\_\_\_\_ By \_\_\_\_\_



**Bearing Trees, Reference Objects**

Species	<u>J. Pine</u>	<u>R. Pine</u>	<u>Metalsign lat</u>	<u>Metalsign lat</u>
Diameter	<u>12.1"</u>	<u>8.4"</u>	<u>North</u>	<u>East</u>
Bearing	<u>N74°E</u>	<u>S19°W</u>	<u>3.0'</u>	<u>3.0'</u>
Distance	<u>146.41'</u>	<u>138.68'</u>	<u>W/54-2</u>	<u>W/54-2, 54-9</u>

**Bearing Trees, Reference Objects**

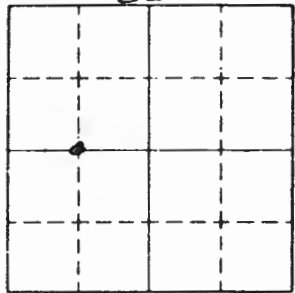
\_\_\_\_\_

\_\_\_\_\_

\_\_\_\_\_

\_\_\_\_\_

23



Sketch

O Corner  F.S. Land

At time of search:

1. Did you have the record description?

Yes \_\_\_\_\_ No \_\_\_\_\_

2. How was search area located?

Pacing, chaining, photos, maps, etc. \_\_\_\_\_

3. Man hours spent in search \_\_\_\_\_

4. Do you think additional search might recover evidence? Yes \_\_\_\_\_ No \_\_\_\_\_

Signature \_\_\_\_\_

Relation of Evidence to Record Features Along Section Lines

Section lines to sections \_\_\_\_\_

Object \_\_\_\_\_

Record distance \_\_\_\_\_

Measured distance \_\_\_\_\_

Other Evidence

Describe evidence of use and occupation such as roads, fences, clearings, timber cutting lines, plantations, etc.. Cite source of testimony if any. \_\_\_\_\_

Perpetuation Record

Monument and accessories established. Include brief description of area. \_\_\_\_\_

Certified corner restoration certificate prepared: Yes \_\_\_\_\_ No \_\_\_\_\_

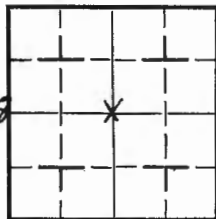
Filed in county records at \_\_\_\_\_ Date \_\_\_\_\_ County Document No. \_\_\_\_\_

## LAND CORNER RECORD

5680-2

1. T. 114 R. 27 No. L-5 Cor. 4 Mer. 5th State Minnesota (Rectangular) N. F. Chippewa Dist. Bena

2. Corner Status



7. Photo Identification

Photo No. XIdent. By: X

8. Plane Coordinate Position Data

State X Zone XXXEstab. By: XField Book No. XWhere Filed X

9. Evaluation

Authentic XNeeds Verif. X Monument XRe-estab. X Survey XLand Status X

3. Original Description \_\_\_\_\_ Vol. \_\_\_\_\_ Page \_\_\_\_\_ Where Recorded \_\_\_\_\_

4. Description of Corners:

GLO Resurvey

1 22" RP stump which is a BT. No evidence of Brass cap (Snow may cover it)

5. Investigation Notes:

BT stump is within about 8' of old woods road (Fireway #100) FSLP is on stump. Blue line painted North and East of tag.

6. Signed S. M. Morrison Title Forestry and Date 2-1-61

PERPETUATION RECORD

10. Monument:

11. Accessories

Field Book \_\_\_\_\_ Page \_\_\_\_\_

12. Set By \_\_\_\_\_ Title \_\_\_\_\_

License \_\_\_\_\_ Agency \_\_\_\_\_ Date \_\_\_\_\_

13. Recorded By \_\_\_\_\_ Volume \_\_\_\_\_ Page \_\_\_\_\_  
(Agency)

\_\_\_\_\_  
(Date) (City) (County) (State)

14. Remarks:

T. 144 R. 27 5<sup>th</sup> Mer. N.F. Chippewa County Cass State Minnesota  
1/4 Corner common to sections 13 & 14 and

EXISTING SURVEYS

Original Government Survey

Year surveyed \_\_\_\_\_  
 Original monument \_\_\_\_\_  
(Wood post, stone, pile of stones, pipe, etc.)

Bearing Trees

Species \_\_\_\_\_  
 Diameter Place in Book 1  
 Bearing \_\_\_\_\_  
 Distance Bring up to standard

Subsequent Corner Restoration

Year surveyed \_\_\_\_\_ By \_\_\_\_\_  
 Where filed or recorded \_\_\_\_\_  
 Monument \_\_\_\_\_  
(Original, concrete post, iron rod, etc.)

Bearing Trees, Reference Objects

Species	<u>W. Pine</u>	<u>R. Pine</u>
Diameter	<u>10"</u>	<u>9"</u>
Bearing	<u>56° E</u>	<u>565° W</u>
Distance	<u>100 lbs.</u>	<u>69 lbs.</u>

Original Evidence Found

Year of search \_\_\_\_\_ By \_\_\_\_\_  
 Monument found \_\_\_\_\_

Original Bearing Trees Found

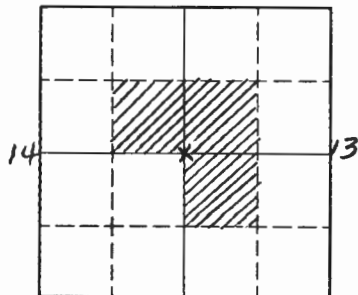
Species \_\_\_\_\_  
 Diameter \_\_\_\_\_  
 Bearing \_\_\_\_\_  
 Distance \_\_\_\_\_

Evidence of Subsequent Corner Restoration Found

Year of search 12-28-66 By Morrison & Morgan  
 Corner is a Brass Cap - B.T. is a 10"  
W Pine - Corner lies 100 lbs. 56° E  
 Another B.T. is a 9" R. Pine Corner  
 lies 69 lbs. 565° W - Blue line pointed  
S. & W. Both B.T.'s are almost completely  
grown over, Brass Cap in good condition  
 Corner tag on 12" iron - Corner lies  
10 ft. W tag on road 4 1/2 Ch. S.

L.O. Copy.

Relation of Evidence to Record Features Along Section Lines



Sketch

○ Corner    ▨ F.S. Land

Section line to sections \_\_\_\_\_

Object \_\_\_\_\_

Record distance \_\_\_\_\_

Measured distance \_\_\_\_\_

Other Evidence

Describe evidence of use and occupation such as roads, fences, clearings, timber cutting lines, plantations, etc.. Cite source of testimony if any. \_\_\_\_\_

9-20-95 DAN HERTLE D.N.R. FORESTRY

Fd. IRON IN PLACE OK

Fd. W.PINE BT 20" OK

R.PINE BT 16" OK

TAG AT ROAD - FOUND

At time of search:

1. Did you have the record description?

Yes  No \_\_\_\_\_

2. How was search area located?

Ranging, chaining, photos, maps, etc. \_\_\_\_\_

3. Man hours spent in search 1

4. Do you think additional search might recover evidence? Yes \_\_\_\_\_ No

5. Signature J. Harrison

Perpetuation Record

Monument and accessories established. Include brief description of area. \_\_\_\_\_

Certified corner restoration certificate prepared: Yes \_\_\_\_\_ No \_\_\_\_\_

Filed in county records at \_\_\_\_\_ Date \_\_\_\_\_ County Document No. \_\_\_\_\_

Identified on aerial photo No. \_\_\_\_\_ Which is filed at \_\_\_\_\_

Index No. L-23  
(Alphabetical-Numerical)

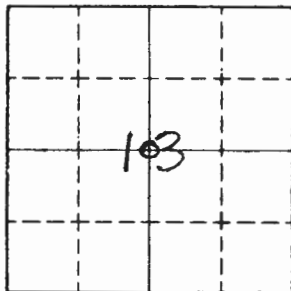
LAND CORNER RECORD  
(RECTANGULAR SURVEYS)

R9-7 160-4 (Rev. 6/13/67)  
 GPO 802-127

T. 144 R. 27 S Mer. N.F. CHIPPEWA County CASS State MN.  
APPROX. C'14 Corner common to sections \_\_\_\_\_, \_\_\_\_\_, \_\_\_\_\_ and 13

EXISTING SURVEYS

Original Government Survey	Original Evidence Found
Year surveyed _____ Original monument _____ <small>(Wood post, stone, pile of stones, pipe, etc.)</small>	Year of search _____ By _____ Monument found _____
<p style="text-align: center;">Bearing Trees</p> Species _____ Diameter _____ Bearing _____ Distance _____	<p style="text-align: center;">Original Bearing Trees Found</p> Species _____ Diameter _____ Bearing _____ Distance _____
<p style="text-align: center;">Subsequent Corner Restoration</p> Year surveyed _____ By _____ Where filed or recorded _____ Monument _____ <small>(Original, concrete post, iron rod, etc.)</small>	<p style="text-align: center;">Evidence of Subsequent Corner Restoration Found</p> Year of search <u>9-20-95</u> By <u>DAN HERTLE D.N.R.</u> <u>FD, FSLP PLACED BY STAN MORRISON</u> <u>1-4-67 FOR APPROX. C'14</u> <u>SKETCH SHOW OLD FENCE LINES</u> <u>SOUTH + WEST OF TAG</u>
<p style="text-align: center;">Bearing Trees, Reference Objects</p> Species _____ Diameter _____ Bearing _____ Distance _____	<p style="text-align: center;">Bearing Trees, Reference Objects</p> _____ _____ _____ _____



Sketch

○ Corner    ▨ F.S. Land

Relation of Evidence to Record Features Along Section Lines

Section line to sections \_\_\_\_\_  
Object \_\_\_\_\_  
Record distance \_\_\_\_\_  
Measured distance \_\_\_\_\_

Other Evidence

Describe evidence of use and occupation such as roads, fences, clearings, timber cutting lines, plantations, etc.. Cite source of testimony if any. \_\_\_\_\_

At time of search:

1. Did you have the record description?

Yes \_\_\_\_\_ No \_\_\_\_\_

2. How was search area located?

Pacing, chaining, photos, maps,  
etc. \_\_\_\_\_

3. Man hours spent in search \_\_\_\_\_

4. Do you think additional search might

recover evidence? Yes \_\_\_\_\_ No \_\_\_\_\_

5. Signature C. KRAUSE

Perpetuation Record

Monument and accessories established. Include brief description of area. \_\_\_\_\_

Certified corner restoration certificate prepared: Yes \_\_\_\_\_ No \_\_\_\_\_

Filed in county records at \_\_\_\_\_ Date \_\_\_\_\_ County Document No. \_\_\_\_\_

Identified on aerial photo No. \_\_\_\_\_ Which is filed at \_\_\_\_\_



Index No. N-5  
(Alphabetical - Numerical)

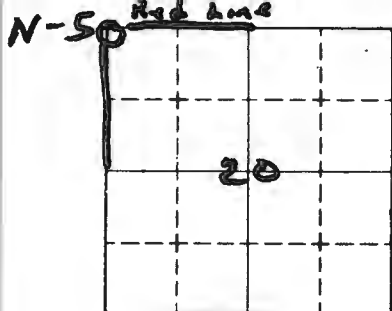
LAND CORNER RECORD  
(RECTANGULAR SURVEYS)

R9-7150-4 (Rev. 6/13/67)  
GPO 802-127

T. 144 N R. 27 W 5<sup>th</sup> Mer. N.F. Chippewa County Cass State Minnesota  
Sec Corner common to sections 17, 18, 19 and 20

EXISTING SURVEYS

Original Government Survey	Original Evidence Found
Year surveyed _____ Original monument _____ <small>(Wood post, stone, pile of stones, pipe, etc.)</small>	Year of search _____ By _____ Monument found _____
<p style="text-align: center;">Bearing Trees</p> Species _____ Diameter _____ Bearing _____ Distance _____	<p style="text-align: center;">Original Bearing Trees Found</p> Species _____ Diameter _____ Bearing _____ Distance _____
<p style="text-align: center;">Subsequent Corner Restoration</p> Year surveyed <u>1937</u> By <u>G.L.O.</u> Where filed or recorded _____ Monument <u>Concrete 2' x 6" x 20"</u> <small>(Original, concrete post, iron rod, etc.)</small>	<p style="text-align: center;">Evidence of Subsequent Corner Restoration Found</p> Year of search <u>1980</u> By <u>R.D. Oleson</u> <u>found Concrete Cylinder 6" below</u> <u>swamp surface in place</u>
<p style="text-align: center;">Bearing Trees, Reference Objects</p> Species <u>Poplar</u> Diameter <u>7"</u> Bearing <u>S84E</u> Distance <u>281 lks</u> <u>105.46'</u>	<p style="text-align: center;">Bearing Trees, Reference Objects</p> <u>remains of</u> <u>rotted stump</u> <u>S84E</u> <u>185.46</u>



Sketch

○ Corner    ▨ F.S. Land

Relation of Evidence to Record Features Along Section Lines

Section line to sections \_\_\_\_\_  
 Object \_\_\_\_\_  
 Record distance \_\_\_\_\_  
 Measured distance \_\_\_\_\_

Other Evidence

Describe evidence of use and occupation such as roads, fences, clearings, timber cutting lines, plantations, etc.. Cite source of testimony if any. \_\_\_\_\_

*Line to standard South of East of corner.*

At time of search:

1. Did you have the record description?  
 Yes \_\_\_\_\_ No \_\_\_\_\_

2. How was search area located?  
 Pacing, chaining, photos, maps, etc. \_\_\_\_\_

3. Man hours spent in search \_\_\_\_\_

4. Do you think additional search might recover evidence? Yes \_\_\_\_\_ No \_\_\_\_\_

5. Signature \_\_\_\_\_

Perpetuation Record

Monument and accessories established. Include brief description of area.  
*To perpetuate this corner I put in show bearings*

<i>Balm of Gilead</i>	<i>stoolpost</i>	<i>stoolpost</i>	<i>stoolpost</i>	<i>stoolpost</i>
<i>4'</i>	<i>6'</i>	<i>8'</i>	<i>5'</i>	<i>9'</i>
<i>S88E</i>	<i>N43E</i>	<i>S82W</i>	<i>East</i>	<i>South</i>
<i>152.4'</i>	<i>7.8'</i>	<i>6.0'</i>	<i>3.1'</i>	<i>2.0'</i>

*X B.T.*

*54-4      54-2      54-4*

**CERTIFICATE FILED**

Identified on aerial photo No. \_\_\_\_\_ Which is filed at \_\_\_\_\_  
 Certificate prepared: Yes  No \_\_\_\_\_  
 Date *9/14/82* County Document No. *264958*  
*by G. Stinson*

Index No. N-7  
(Alphabetical - Numerical)

LAND CORNER RECORD  
(RECTANGULAR SURVEYS)

R9-7 150-4 (Rev. 6/13/67)  
 GPO 809-127

T. 144 N R. 27 W 5<sup>th</sup> Mer. N.F. Chippewa County Cass State Minnesota  
14 Corner common to sections 17 & 20

EXISTING SURVEYS

**Original Government Survey**

Year surveyed \_\_\_\_\_

Original monument \_\_\_\_\_  
(Wood post, stone, pile of stones, pipe, etc.)

**Bearing Trees**

Species \_\_\_\_\_

Diameter \_\_\_\_\_

Bearing \_\_\_\_\_

Distance \_\_\_\_\_

**Original Evidence Found**

Year of search \_\_\_\_\_ By \_\_\_\_\_

Monument found \_\_\_\_\_

**Original Bearing Trees Found**

Species \_\_\_\_\_

Diameter \_\_\_\_\_

Bearing \_\_\_\_\_

Distance \_\_\_\_\_

**Subsequent Corner Restoration**

Year surveyed 1937 By GLO

Where filed or recorded \_\_\_\_\_

Monument Iron 3" x 1" w/ brass cap.  
(Original, concrete post, iron rod, etc.)

**Evidence of Subsequent Corner Restoration Found**

Year of search 1980 By R. Olson

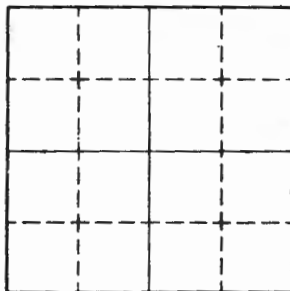
Found Iron in place

GLO 1937 1966 R.S.

	Bearing Trees, Reference Objects				
Species	<u>Birch</u>	<u>Cedar</u>	<u>Birch</u>	<u>Elm</u>	<u>steel post</u>
Diameter	<u>5"</u>	<u>16"</u>	<u>8"</u>	<u>7"</u>	<u>6"</u>
Bearing	<u>S94°E</u>	<u>N11W</u>	<u>S21E</u>	<u>N28W</u>	<u>west</u>
Distance	<u>25.4s</u>	<u>80.2s</u>	<u>16.6'</u>	<u>34.0'</u>	<u>2.8'</u>
	<u>16.5'</u>	<u>52.8'</u>			

	Bearing Trees, Reference Objects			
	<u>GLO</u>			
Species	<u>Cedar</u>	<u>Stp</u>	<u>Dead Birch</u>	<u>Elm</u>
Diameter	<u>1"</u>	<u>9"</u>	<u>10"</u>	<u>6"</u>
Bearing	<u>N11W</u>	<u>S21E</u>	<u>N28W</u>	<u>West</u>
Distance	<u>52.8'</u>	<u>16.6'</u>	<u>34.0'</u>	<u>2.8'</u>

N-7



Sketch

 Corner  F.S. Land

## Relation of Evidence to Record Features Along Section Lines

Section line to sections \_\_\_\_\_

Object \_\_\_\_\_

Record distance \_\_\_\_\_

Measured distance \_\_\_\_\_

## Other Evidence

Describe evidence of use and occupation such as roads, fences, clearings, timber cutting lines, plantations, etc.. Cite source of testimony if any. \_\_\_\_\_

\_\_\_\_\_

\_\_\_\_\_

\_\_\_\_\_

At time of search:

1. Did you have the record description?

Yes \_\_\_\_\_ No \_\_\_\_\_

2. How was search area located?

Pacing, chaining, photos, maps, etc. \_\_\_\_\_

3. Man hours spent in search \_\_\_\_\_

4. Do you think additional search might recover evidence? Yes \_\_\_\_\_ No \_\_\_\_\_

5. Signature \_\_\_\_\_

## Perpetuation Record

Monument and accessories established. Include brief description of area.

To perpetuate this Cor I Cut New B.T. 2

Birch

Birch

5'

6'

S 83 W

S 29 W

27.00'

20.97'

1/4 S 20

1/4 S 20

BT

BT

Certified corner restoration certificate prepared:

Yes \_\_\_\_\_ No \_\_\_\_\_

Filed in county records of \_\_\_\_\_

Date \_\_\_\_\_

County Document No. \_\_\_\_\_

Identified on aerial photo No. \_\_\_\_\_

Which is filed at \_\_\_\_\_

5/19/80  
Rondal Oiler

Index No. N-9  
(Alphabetical-Numerical)


LAND CORNER RECORD  
(RECTANGULAR SURVEYS)

RG-7 150-4 (Rev. 6/13/67)  
 GPO 502-127

T. 144 R. 27 Mer. N.F. Chippew County Cass State MN  
~~Section~~ Corner common to sections 16, 17, 20 and 21

EXISTING SURVEYS

Original Government Survey	Original Evidence Found
Year surveyed _____	Year of search _____ By _____
Original monument _____ <small>(Wood post, stone, pile of stones, pipe, etc.)</small>	Monument found _____
Bearing Trees	Original Bearing Trees Found
Species _____	Species _____
Diameter _____	Diameter _____
Bearing _____	Bearing _____
Distance _____	Distance _____
Subsequent Corner Restoration	Evidence of Subsequent Corner Restoration Found
Year surveyed _____ By _____	Year of search <u>11/81</u> By <u>els</u>
Where filed or recorded _____	<u>Corner restored 1966 -</u>
Monument _____ <small>(Design, concrete post, iron rod, etc.)</small>	<u>White pine bearing tree tag</u>
_____	<u>should be nailed down - unable</u>
_____	<u>to do so - (no equipment)</u>
Bearing Trees, Reference Objects	Bearing Trees, Reference Objects
Species _____	_____
Diameter _____	_____
Bearing _____	_____
Distance _____	_____



Sketch

○ Corner    ▨ F.S. Land

Relation of Evidence to Record Features Along Section Lines

Section line to sections \_\_\_\_\_  
 Object \_\_\_\_\_  
 Record distance \_\_\_\_\_  
 Measured distance \_\_\_\_\_

Other Evidence

Describe evidence of use and occupation such as roads, fences, clearings, timber cutting lines, plantations, etc.. Cite source of testimony if any. \_\_\_\_\_

At time of search:

1. Did you have the record description?

Yes \_\_\_\_\_ No

2. How was search area located?

Pacing, chaining, photos, maps, etc. None - just found

3. Man hours spent in search \_\_\_\_\_

None

4. Do you think additional search might recover evidence? Yes \_\_\_\_\_ No

Yes \_\_\_\_\_ No \_\_\_\_\_

Perpetuation Record

Monument and accessories established. Include brief description of area. \_\_\_\_\_

Trail at edge of plantation leads to brass cap

Certified corner restoration certificate prepared: Yes \_\_\_\_\_ No \_\_\_\_\_

Filed in county records at \_\_\_\_\_ Date \_\_\_\_\_ County Document No. \_\_\_\_\_

Identified on aerial photo No. \_\_\_\_\_ Which is filed at \_\_\_\_\_

5. Signature E. Smith

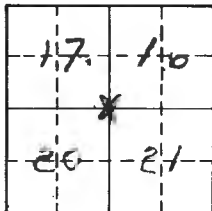
11-23-81

LAND CORNER RECORD  
(Rectangular)

5680-2

1. T. 44 R. 27 No. 49 Cor. Sec. Mer. \_\_\_\_\_ State Ill. N. F. \_\_\_\_\_ Dist. Bell

2. Corner Status



3. Original Description \_\_\_\_\_ Vol. \_\_\_\_\_ Page \_\_\_\_\_ Where Recorded \_\_\_\_\_

4. Description of Corners:

G.L.O. Brass

5. Investigation Notes:

13" 2011 540'E

Posted 4/18/61  
JHE

7. Photo Identification

Photo No. \_\_\_\_\_

Ident. By: \_\_\_\_\_

8. Plane Coordinate Position Data

State \_\_\_\_\_ Zone \_\_\_\_\_

X \_\_\_\_\_

Y \_\_\_\_\_

Estab. By \_\_\_\_\_

Field Book No. \_\_\_\_\_

Where Filed \_\_\_\_\_

9. Evaluation

Authentic \_\_\_\_\_

Needs Verif. \_\_\_\_\_ Monument \_\_\_\_\_

Re-estab. \_\_\_\_\_ Survey \_\_\_\_\_

Land Status \_\_\_\_\_

6. Signed \_\_\_\_\_ Title \_\_\_\_\_ Date \_\_\_\_\_

PERPETUATION RECORD

10. Monument :

11. Accessories

Field Book \_\_\_\_\_ Page \_\_\_\_\_

12. Set By \_\_\_\_\_ Title \_\_\_\_\_

13. Recorded By \_\_\_\_\_ (Agency) \_\_\_\_\_ Volume \_\_\_\_\_ Page \_\_\_\_\_

License \_\_\_\_\_ Agency \_\_\_\_\_ Date \_\_\_\_\_


(Date) \_\_\_\_\_ (City) \_\_\_\_\_ (County) \_\_\_\_\_ (State) \_\_\_\_\_

14. Remarks:



1. T. 114N R. 27W No. N-13 <sup>(Rectangular)</sup> Sec. Mer. 5 State Minnesota N. F. Chippewa Dist. Bena **X**

2. Corner Status



7. Photo Identification

Photo No. X

Ident. By: X

8. Plane Coordinate Position Data

State X Zone X

X X

Y X

Estab. By X

Field Book No. X

Where Filed X

9. Evaluation

Authentic X

Needs Verif. X Monument X

Re-estab. X Survey X

Land Status X

3. Original Description \_\_\_\_\_ Vol. \_\_\_\_\_ Page \_\_\_\_\_ Where Recorded \_\_\_\_\_

4. Description of Corners:

GLO Resurvey

Good, squared stake 3<sup>m</sup> above ground and  
1 12<sup>m</sup> tamarack B.T. N. 73° E 1.27 ch.

5. Investigation Notes:

Corner lies on edge of meadow--tag is on B.T.  
in edge of woods. Blue line painted west of  
corner.

6. Signed M. Morrison Title Forestry and Date 2-1-61

PERPETUATION RECORD

10. Monument:

11. Accessories

Field Book \_\_\_\_\_ Page \_\_\_\_\_

12. Set By \_\_\_\_\_ Title \_\_\_\_\_

13. Recorded By \_\_\_\_\_ Volume \_\_\_\_\_ Page \_\_\_\_\_

(Agency)

License \_\_\_\_\_ Agency \_\_\_\_\_ Date \_\_\_\_\_

(Date)

(City)

(County)

(State)

14. Remarks:

Index No. N-15  
(Alphabetical - Numerical)

BOOK #1 LAND CORNER RECORD  
PAGE #46 (RECTANGULAR SURVEYS)

R9-7 150-4 (Rev. 6/13/67)  
GPO 802-127

T. 144N R. 27W  
1/4

5TH Mer. N.F. CHIPPEWA County CASS  
Corner common to sections \_\_\_\_\_

State MN.  
15 and 22

EXISTING SURVEYS

Original Government Survey

Year surveyed \_\_\_\_\_  
Original monument \_\_\_\_\_  
(Wood post, stone, pile of stones, pipe, etc.)

Bearing Trees

Species \_\_\_\_\_  
Diameter where the Certificate?  
Bearing \_\_\_\_\_  
Distance \_\_\_\_\_

Subsequent Corner Restoration

Year surveyed 1937 By GLC  
Where filed or recorded \_\_\_\_\_  
Monument \_\_\_\_\_  
(Original, concrete post, iron rod, etc.)

Bearing Trees, Reference Objects

Species \_\_\_\_\_  
Diameter \_\_\_\_\_  
Bearing \_\_\_\_\_  
Distance \_\_\_\_\_

Original Evidence Found

Year of search \_\_\_\_\_ By \_\_\_\_\_  
Monument found \_\_\_\_\_

Original Bearing Trees Found

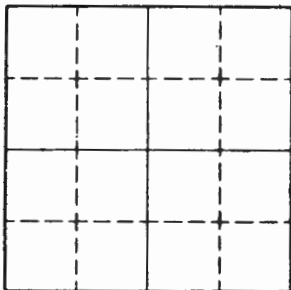
Species \_\_\_\_\_  
Diameter \_\_\_\_\_  
Bearing \_\_\_\_\_  
Distance \_\_\_\_\_

Evidence of Subsequent Corner Restoration Found

Year of search 6/28/66 By Milo Stefan  
monument in good condition

Bearing Trees, Reference Objects

Lush P. Pine  
5" 9"  
S20°E N58°E  
41.95' 39.65'



Sketch

Corner  F.S. Land

Relation of Evidence to Record Features Along Section Lines

Section line to sections \_\_\_\_\_

Object \_\_\_\_\_

Record distance \_\_\_\_\_

Measured distance \_\_\_\_\_

Other Evidence

Describe evidence of use and occupation such as roads, fences, clearings, timber cutting lines, plantations, etc.. Cite source of testimony if any. \_\_\_\_\_

At time of search:

1. Did you have the record description?

Yes \_\_\_\_\_ No \_\_\_\_\_

2. How was search area located?

Pacing, chaining, photos, maps, etc. \_\_\_\_\_

3. Man hours spent in search \_\_\_\_\_

4. Do you think additional search might recover evidence? Yes \_\_\_\_\_ No \_\_\_\_\_

5. Signature \_\_\_\_\_

Perpetuation Record

Monument and accessories established. Include brief description of area. \_\_\_\_\_

**CERTIFICATE FILED**

Certified corner restoration certificate prepared:  Yes Milo Stefan No \_\_\_\_\_

Filed in county records at Cass Date 8/10/81 County Document No. 258583

Identified on aerial photo No. \_\_\_\_\_ Which is filed at \_\_\_\_\_

Index No. N-19  
(Alphabetical - Numerical)

LAND CORNER RECORD  
(RECTANGULAR SURVEYS)

RD-5680-11 (5/12/61)

T. 144 R. 27 5<sup>th</sup> Mer. N.F. Chippewa County Cass State Minnesota  
 Corner common to sections 14 & 23 and

EXISTING SURVEYS

Original Government Survey

Year surveyed \_\_\_\_\_  
 Original monument \_\_\_\_\_  
(Wood post, stone, pile of stones, pipe, etc.)

Bearing Trees

Species Woe in Bark &  
 Diameter \_\_\_\_\_  
 Bearing \_\_\_\_\_  
 Distance Bring up to Standard

Subsequent Corner Restoration

Year surveyed \_\_\_\_\_ By \_\_\_\_\_  
 Where filed or recorded \_\_\_\_\_  
 Monument \_\_\_\_\_  
(Original, concrete post, iron rod, etc.)

Bearing Trees, Reference Objects

Species R. Pine  
 Diameter 14"  
 Bearing 52° E  
 Distance 106 Lbs

S.O. copy

Original Evidence Found

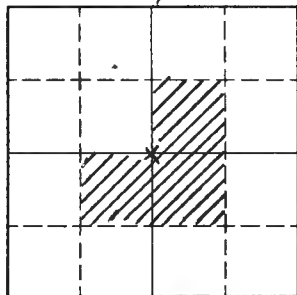
Year of search \_\_\_\_\_ By \_\_\_\_\_  
 Monument found \_\_\_\_\_

Original Bearing Trees Found

Species \_\_\_\_\_  
 Diameter \_\_\_\_\_  
 Bearing \_\_\_\_\_  
 Distance \_\_\_\_\_

Evidence of Subsequent Corner Restoration Found

Year of search 1-5-67 By Maurice & Stangel  
Tag on w. side of 4" Aspen and is approx 40 ft.  
E of woods road - should be visible from  
road - Corner is a brass cap and lies 8 ft.  
w of tag. Blue line pointed W & N. to swamp  
edge. Notes indicate 2 B.T.'S at this location  
but we were able to locate only one of them -  
Recommend new B.T.'S be established at this  
location. B.T. of 14" red pine lies 52° E 106 Lbs.  
The scribbing has completely grown over  
another tag put on woods road 50 ft.  
N. of corner.



23  
Sketch

○ Corner    ▨ F.S. Land

Relation of Evidence to Record Features Along Section Lines

Section line to sections \_\_\_\_\_  
 Object \_\_\_\_\_  
 Record distance \_\_\_\_\_  
 Measured distance \_\_\_\_\_

Other Evidence

Describe evidence of use and occupation such as roads, fences, clearings, timber cutting lines, plantations, etc.. Cite source of testimony if any. \_\_\_\_\_  
 \_\_\_\_\_  
 \_\_\_\_\_  
 \_\_\_\_\_  
 \_\_\_\_\_

At time of search:

1. Did you have the record description?

Yes \_\_\_\_\_ No \_\_\_\_\_

2. How was search area located?

Pacing, chaining, photos, maps, etc. \_\_\_\_\_  
 \_\_\_\_\_  
 \_\_\_\_\_

3. Man hours spent in search 4

4. Do you think additional search might recover evidence? Yes  No \_\_\_\_\_

5. Signature S. Morrison

Perpetuation Record

Monument and accessories established. Include brief description of area. \_\_\_\_\_  
 \_\_\_\_\_  
 \_\_\_\_\_  
 \_\_\_\_\_  
 \_\_\_\_\_

Certified corner restoration certificate prepared: Yes \_\_\_\_\_ No \_\_\_\_\_

Filed in county records at \_\_\_\_\_ Date \_\_\_\_\_ County Document No. \_\_\_\_\_

Identified on aerial photo No. \_\_\_\_\_ Which is filed at \_\_\_\_\_

Index No. N-21  
(Alphabetical - Numerical)

LAND CORNER RECORD  
(RECTANGULAR SURVEYS)

RS-5680-11 (5/12/61)

T. 144 R. 27 5<sup>th</sup> Mer. N.F. Chippewa County Cass State Minnesota  
 Section Corner common to sections 13, 14, 23 and 24

EXISTING SURVEYS

**Original Government Survey**

Year surveyed \_\_\_\_\_  
 Original monument \_\_\_\_\_  
(Wood post, stone, pile of stones, pipe, etc.)

**Bearing Trees**

Species Plane in Bark of Birch  
 Diameter \_\_\_\_\_  
 Bearing \_\_\_\_\_  
 Distance up to Stake

**Original Evidence Found**

Year of search \_\_\_\_\_ By \_\_\_\_\_  
 Monument found \_\_\_\_\_

**Original Bearing Trees Found**

Species \_\_\_\_\_  
 Diameter \_\_\_\_\_  
 Bearing \_\_\_\_\_  
 Distance \_\_\_\_\_

**Subsequent Corner Restoration**

Year surveyed \_\_\_\_\_ By \_\_\_\_\_  
 Where filed or recorded \_\_\_\_\_  
 Monument \_\_\_\_\_  
(Original, concrete post, iron rod, etc.)

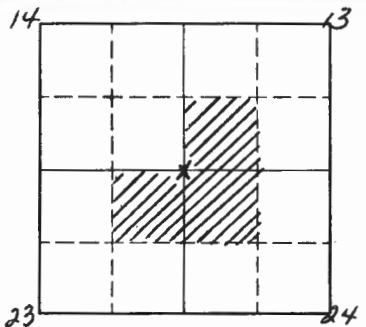
**Bearing Trees, Reference Objects**

Species Ash B. bilena  
 Diameter 10" 10"  
 Bearing S 85 1/2° E N 45° W  
 Distance 97 lbs. 49 lbs.

S.O. Copy

**Evidence of Subsequent Corner Restoration Found**

Year of search 12-28-66 By Morrison & Morgan  
 Corner consists of a brass cap set in concrete - It is set in a small slough and is tipped over & lies about even with the ground. 6 square stake is beside it. Tag on 3" willow - Corner lies 10 ft. E of tag. B.T. a 10" ash - Corner lies S 85 1/2° E 97 lbs. Another B.T. is a 10" Balsam poplar - Corner lies N - 45° W - 49 lbs. Blue lines pointed N. both B.T.'s were grown over - notes indicate an aspen B.T. at this point but we were unable to find it - Recommend some work be done at this corner to make it easier to locate.



Sketch

○ Corner    ▨ F.S. Land

Relation of Evidence to Record Features Along Section Lines

Section line to sections \_\_\_\_\_  
 Object \_\_\_\_\_  
 Record distance \_\_\_\_\_  
 Measured distance \_\_\_\_\_

Other Evidence

Describe evidence of use and occupation such as roads, fences, clearings, timber cutting lines, plantations, etc.. Cite source of testimony if any. \_\_\_\_\_  
 \_\_\_\_\_  
 \_\_\_\_\_  
 \_\_\_\_\_

At time of search:

1. Did you have the record description?  
 Yes  No \_\_\_\_\_

2. How was search area located?  
 Pacing, chaining, photos, maps,  
 etc. \_\_\_\_\_

3. Mon hours spent in search 2

4. Do you think additional search might  
 recover evidence? Yes  No \_\_\_\_\_

5. Signature J. Morrison

Perpetuation Record

Monument and accessories established. Include brief description of area. \_\_\_\_\_  
 \_\_\_\_\_  
 \_\_\_\_\_  
 \_\_\_\_\_

Certified corner restoration certificate prepared: Yes \_\_\_\_\_ No \_\_\_\_\_

Filed in county records at \_\_\_\_\_ Date \_\_\_\_\_ County Document No. \_\_\_\_\_

Identified on aerial photo No. \_\_\_\_\_ Which is filed at \_\_\_\_\_



Index No. N-23  
(Alphabetical - Numerical)

LAND CORNER RECORD  
(RECTANGULAR SURVEYS)

RS-5480-11 (5/12/61)

T. 144 R. 27 5<sup>th</sup> Mer. N.F. Chippewa County Cross State Maine.  
14 Corner common to sections 13 & 24 and

EXISTING SURVEYS

Original Government Survey

Year surveyed \_\_\_\_\_  
Original monument \_\_\_\_\_  
(Wood post, stone, pile of stones, pipe, etc.)

Bearing Trees

Species None in Book &  
Diameter \_\_\_\_\_  
Bearing bring up to standard  
Distance \_\_\_\_\_

Original Evidence Found

Year of search \_\_\_\_\_ By \_\_\_\_\_  
Monument found \_\_\_\_\_

Original Bearing Trees Found

Species \_\_\_\_\_  
Diameter \_\_\_\_\_  
Bearing \_\_\_\_\_  
Distance \_\_\_\_\_

Subsequent Corner Restoration

Year surveyed \_\_\_\_\_ By \_\_\_\_\_  
Where filed or recorded \_\_\_\_\_  
Monument \_\_\_\_\_  
(Original, concrete post, iron rod, etc.)

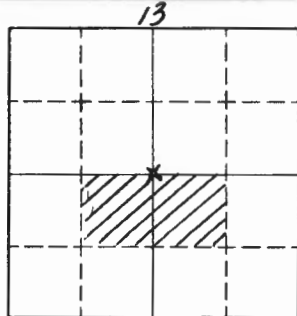
Evidence of Subsequent Corner Restoration Found

Year of search 12-28-66 By Morrison Morgan  
Corner is a brass cap - Corner tag on N.  
side of 9" elm - Corner lies 2 ft. N of tag.  
B.T. is an 8" ash Corner lies 32 lbs. N 32° E  
BT is a 12" elm - Corner lies 36 lbs. S 25° E.  
Another tag on road 1 1/2 Chs. N. Blue  
line painted w. B.T's are entirely gone  
over scribing - Recommend new ones be  
established.

Bearing Trees, Reference Objects

Species Ash elm  
Diameter 8" 12"  
Bearing N-32° E S 25° E  
Distance 32 lbs. 36

S.O. Copy



24  
Sketch

○ Corner    ▨ F.S. Land

Relation of Evidence to Record Features Along Section Lines

Section line to sections \_\_\_\_\_  
 Object \_\_\_\_\_  
 Record distance \_\_\_\_\_  
 Measured distance \_\_\_\_\_

Other Evidence

Describe evidence of use and occupation such as roads, fences, clearings, timber cutting lines, plantations, etc.. Cite source of testimony if any. \_\_\_\_\_

9-20-95 DAN HERTLE D.N.R. FORESTRY  
 FD. 180N IN PLACE. OK  
 ASH BT IN GOOD SHAPE  
 ELM BT DEAD - LOWER TAG TO STUMP OF ELM  
 NEEDS TO BE FIXED UP

At time of search:

1. Did you have the record description?  
 Yes  No \_\_\_\_\_

2. How was search area located?  
 Pacing, chaining, photos, maps,  
 etc. \_\_\_\_\_

3. Man hours spent in search 1

4. Do you think additional search might  
 recover evidence? Yes  No \_\_\_\_\_

5. Signature S. Morrison

Perpetuation Record

Monument and accessories established. Include brief description of area. \_\_\_\_\_

Certified corner restoration certificate prepared: Yes \_\_\_\_\_ No \_\_\_\_\_  
 Filed in county records at \_\_\_\_\_ Date \_\_\_\_\_ County Document No. \_\_\_\_\_  
 Identified on aerial photo No. \_\_\_\_\_ Which is filed at \_\_\_\_\_

Index No. N-25  
(Alphabetical - Numerical)

*Book #1 Page #57*

LAND CORNER RECORD  
(RECTANGULAR SURVEYS)

FD-7150-4 (Rev. 6/13/67)  
 GPO 802-127

T. 144 N R. 27 W S. 5 TH Mer. N.F. CHIPPENWA County 18 State Mn  
SECTION Corner common to sections 13 18 24 and 19

EXISTING SURVEYS

Original Government Survey

Year surveyed \_\_\_\_\_  
 Original monument \_\_\_\_\_  
(Wood post, stone, pile of stones, pipe, etc.)

Bearing Trees

Species \_\_\_\_\_  
 Diameter \_\_\_\_\_  
 Bearing \_\_\_\_\_  
 Distance \_\_\_\_\_

Original Evidence Found

Year of search \_\_\_\_\_ By \_\_\_\_\_  
 Monument found \_\_\_\_\_

Original Bearing Trees Found

Species \_\_\_\_\_  
 Diameter \_\_\_\_\_  
 Bearing \_\_\_\_\_  
 Distance \_\_\_\_\_

Subsequent Corner Restoration

Year surveyed 1966 By U.S.F.S.  
 Where filed or recorded \_\_\_\_\_  
 Monument Concrete Mon. 2' x 6" w/ brass cap  
(Original, concrete post, iron rod, etc.)

Evidence of Subsequent Corner Restoration Found

Year of search 11-20-79 By JIM SCHOONOVER  
 Monument + BT's in good condition


GLD-Bearing Trees, Reference Objects

Species	<u>Nor. Pine</u>	<u>R. Pine</u>	<u>R. Pine</u>	<u>R. Pine</u>
Diameter	<u>13"</u>	<u>10"</u>	<u>12"</u>	<u>10"</u>
Bearing	<u>N39E</u>	<u>N32W</u>	<u>S52W</u>	<u>S87E</u>
Distance	<u>40.26</u>	<u>20.25</u>	<u>33.25</u>	<u>36.9'</u>

Bearing Trees, Reference Objects

Species	<u>R. Pine</u>	<u>R. Pine</u>	<u>R. Pine</u>	<u>R. Pine</u>
Diameter	<u>12"</u>	<u>16"</u>	<u>12"</u>	<u>15"</u>
Bearing	<u>N37W</u>	<u>S52W</u>	<u>S37E</u>	<u>N39E</u>
Distance	<u>20.25'</u>	<u>33.75'</u>	<u>36.9'</u>	<u>39.6'</u>

N-25



Sketch

○ Corner    ▨ F.S. Land

At time of search:

1. Did you have the record description?

Yes \_\_\_\_\_ No \_\_\_\_\_

2. How was search area located?

Pacing, chaining, photos, maps,  
etc. \_\_\_\_\_

3. Man hours spent in search \_\_\_\_\_

4. Do you think additional search might  
recover evidence? Yes \_\_\_\_\_ No \_\_\_\_\_

5. Signature \_\_\_\_\_

## Relation of Evidence to Record Features Along Section Lines

Section line to sections \_\_\_\_\_

Object \_\_\_\_\_

Record distance \_\_\_\_\_

Measured distance \_\_\_\_\_

## Other Evidence

Describe evidence of use and occupation such as roads, fences, clearings, timber cutting lines, plantations, etc.. Cite source of testimony if any. \_\_\_\_\_

## Perpetuation Record

Monument and accessories established. Include brief description of area. \_\_\_\_\_

SET STEEL Post WITH 54-2 AND 54-4  
SIGNS 32' SOUTH OF MONUMENT

OK 5/14/80  
James Olson

Certified corner restoration certificate prepared: \_\_\_\_\_

Yes \_\_\_\_\_ No \_\_\_\_\_

Filed in county records at \_\_\_\_\_

Date \_\_\_\_\_

County Document No. \_\_\_\_\_

Identified on aerial photo No. \_\_\_\_\_

Which is filed at \_\_\_\_\_

Index No. P-5  
(Alphabetical - Numerical)LAND CORNER RECORD  
(RECTANGULAR SURVEYS)CassR9-7150-4 (Rev. 6/13/67)  
GPO 802-127T. 144 N. R. 27 W.  
1/45thMer. N.F. Chippewa County 19 20State Minnesota

Corner common to sections

## EXISTING SURVEYS

## Original Government Survey

Year surveyed \_\_\_\_\_

Original monument \_\_\_\_\_  
(Wood post, stone, pile of stones, pipe, etc.)

## Bearing Trees

Species \_\_\_\_\_

Diameter \_\_\_\_\_

Bearing \_\_\_\_\_

Distance \_\_\_\_\_

## Subsequent Corner Restoration

Year surveyed 1987 By G.L.O.

Where filed or recorded \_\_\_\_\_

Monument Iron 3" x 1" w/ brass cap.  
(Original, concrete post, iron rod, etc.)

## Bearing Trees, Reference Objects

Species Poplar PoplarDiameter 8" 10"Bearing N64E S59WDistance 388.4As 259.4As  
216.48' 167.64'

## Original Evidence Found

Year of search \_\_\_\_\_

By \_\_\_\_\_

Monument found \_\_\_\_\_

## Original Bearing Trees Found

Species \_\_\_\_\_

Diameter \_\_\_\_\_

Bearing \_\_\_\_\_

Distance \_\_\_\_\_

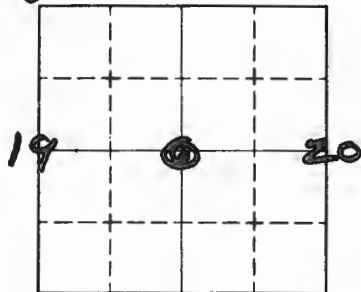
## Evidence of Subsequent Corner Restoration Found

Year of search 1980 By R. OlesenWhere filed or recorded Iron in place

## Bearing Trees, Reference Objects

Species Aspen Stump Aspen StumpDiameter 14"Bearing N64E S59WDistance 216.48 167.64'

P-5



Sketch

○ Corner    ▨ F.S. Land

Relation of Evidence to Record Features Along Section Lines

Section line to sections \_\_\_\_\_  
 Object \_\_\_\_\_  
 Record distance \_\_\_\_\_  
 Measured distance \_\_\_\_\_

Other Evidence

Describe evidence of use and occupation such as roads, fences, clearings, timber cutting lines, plantations, etc.. Cite source of testimony if any.

At time of search:

1. Did you have the record description?  
Yes \_\_\_\_\_ No \_\_\_\_\_

2. How was search area located?  
Pacing, chaining, photos, maps,  
etc. \_\_\_\_\_

3. Man hours spent in search \_\_\_\_\_

4. Do you think additional search might  
recover evidence? Yes \_\_\_\_\_ No \_\_\_\_\_

5. Signature \_\_\_\_\_

*6/14/80  
Road Okman*

Perpetuation Record

Monument and accessories established. Include brief description of area.

*To perpetuate this Cor. I cut New RT's*

Aspen	Spruce	stoolpost	stoolpost	stoolpost
8"	10"	8"	8"	8"
388W	N29E	S95E	N45W	North
150.75'	205.20	5.90'	8.95'	1.8'
				N/E signs
				54-2 54-4

*1/4S19 RT 1/4S20 RT*

**CERTIFICATE FILED**

Identified on aerial photo No. \_\_\_\_\_ Which is filed at \_\_\_\_\_  
 Certificate prepared: Yes  No \_\_\_\_\_  
 Date *9/14/80* County Document No. *264939*  
 by *G. STEVENSON*

Index No. P-17  
(Alphabetical - Numerical)LAND CORNER RECORD  
(RECTANGULAR SURVEYS)

89-5880-11 (5/12/84)

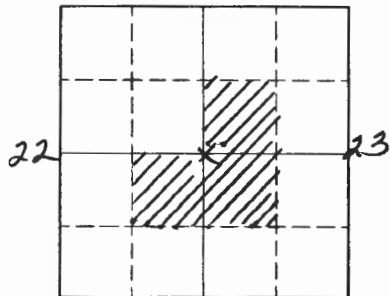
T. 144 R. 27 114 5<sup>a</sup> Mer. N.F. Chippewa County Cass State Minnesota  
Corner common to sections 22, 23 and

## EXISTING SURVEYS

Original Government Survey	Original Evidence Found
Year surveyed _____	Year of search _____ By _____
Original monument _____ <small>(Wood post, stone, pile of stones, pipe, etc.)</small>	Monument found _____
Bearing Trees	Original Bearing Trees Found
Species _____	Species _____
Diameter _____	Diameter _____
Bearing _____	Bearing _____
Distance _____	Distance _____
Subsequent Corner Restoration	Evidence of Subsequent Corner Restoration Found
Year surveyed _____ By _____	Year of search <u>7-15-65</u> By <u>F. Smith &amp; Morrison</u>
Where filed or recorded _____	Corner consists of brass cap. B.T. is a 9" Cedar; lies N49°E 26 lbs from corner.
Monument _____ <small>(Original, concrete post, iron rod, etc.)</small>	B.T. is a 9" ash which lies N57°W-51 lbs from corner. Corner tag is on W. side of Cedar B.T. Cut out line 136' feet to Mud Lake Road. Tag on S. side of Mud Lake Road.
Bearing Trees, Reference Objects	
Species <u>Cedar</u> <u>Ash</u>	
Diameter <u>9"</u>	
Bearing <u>N49°E</u> <u>N57°W</u>	
Distance <u>26 lbs.</u> <u>51 lbs.</u>	

S.O. Copy

Relation of Evidence to Record Features Along Section Lines



Sketch

○ Corner    ▨ F.S. Land

Section line to sections \_\_\_\_\_  
 Object \_\_\_\_\_  
 Record distance \_\_\_\_\_  
 Measured distance \_\_\_\_\_

Other Evidence

Describe evidence of use and occupation such as roads, fences, clearings, timber cutting lines, plantations, etc.. Cite source of testimony if any. \_\_\_\_\_  
 \_\_\_\_\_  
 \_\_\_\_\_  
 \_\_\_\_\_  
 \_\_\_\_\_

At time of search:

1. Did you have the record description?

Yes  No

2. How was search area located?

Pacing, ~~chaining~~, ~~photos~~, maps, etc. \_\_\_\_\_  
 \_\_\_\_\_

3. Man hours spent in search 1

4. Do you think additional search might recover evidence? Yes \_\_\_\_\_ No

5. Signature R. D. Smith

Perpetuation Record

Monument and accessories established. Include brief description of area. \_\_\_\_\_  
 \_\_\_\_\_  
 \_\_\_\_\_  
 \_\_\_\_\_  
 \_\_\_\_\_

Certified corner restoration certificate prepared: Yes \_\_\_\_\_ No \_\_\_\_\_

Filed in county records at \_\_\_\_\_ Date \_\_\_\_\_ County Document No. \_\_\_\_\_

Identified on aerial photo No. \_\_\_\_\_ Which is filed at \_\_\_\_\_



Index No. P-25  
(Alphabetical - Numerical)

*Book 152*

LAND CORNER RECORD  
(RECTANGULAR SURVEYS)

RP-7 150-4 (Rev. 6/13/67)  
GPO 502-127

T. 144 R. 5TH  
*Y4*

*5TH*

Mer. N.F. C. NIPPEWA County 19 24

State MN  
Corner common to sections \_\_\_\_\_ and \_\_\_\_\_

EXISTING SURVEYS

Original Government Survey

Year surveyed \_\_\_\_\_  
Original monument \_\_\_\_\_  
(Wood post, stone, pile of stones, pipe, etc.)

Bearing Trees

Species \_\_\_\_\_  
Diameter \_\_\_\_\_  
Bearing \_\_\_\_\_  
Distance \_\_\_\_\_

Original Evidence Found

Year of search \_\_\_\_\_ By \_\_\_\_\_  
Monument found \_\_\_\_\_

Original Bearing Trees Found

Species \_\_\_\_\_  
Diameter \_\_\_\_\_  
Bearing \_\_\_\_\_  
Distance \_\_\_\_\_

Subsequent Corner Restoration

Year surveyed 1966 By U.S.F.S.  
Where filed or recorded \_\_\_\_\_  
Monument Iron 2" x 1" w/ brass cap - GLO  
(Original, concrete post, man rod, etc.)

1957 GLO

Bearing Trees, Reference Objects

Species W. Pine Cedar Steel post  
Diameter 12" 11" 6"  
Bearing N57E S19W West  
Distance 6.6' 25.74' 4.7'

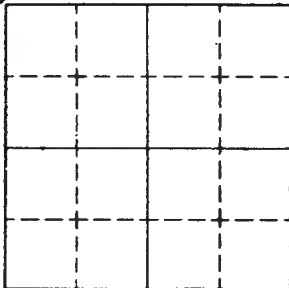
Evidence of Subsequent Corner Restoration Found

Year of search 11-20-79 By Jim Se Noonauver  
Monument + BTs in Good Condition

Bearing Trees, Reference Objects

W. PINE CEDAR  
Diameter 18" 13"  
Bearing N57E S196°E  
Distance 6.6' 25.74'

P-25



Sketch

○ Corner    ▨ F.S. Land

Relation of Evidence to Record Features Along Section Lines

Section line to sections \_\_\_\_\_

Object \_\_\_\_\_

Record distance \_\_\_\_\_

Measured distance \_\_\_\_\_

Other Evidence

Describe evidence of use and occupation such as roads, fences, clearings, timber cutting lines, plantations, etc.. Cite source of testimony if any. \_\_\_\_\_

At time of search:

1. Did you have the record description?

Yes \_\_\_\_\_ No \_\_\_\_\_

2. How was search area located?

Pacing, chaining, photos, maps, etc. \_\_\_\_\_

3. Man hours spent in search \_\_\_\_\_

4. Do you think additional search might recover evidence? Yes \_\_\_\_\_ No \_\_\_\_\_

5. Signature \_\_\_\_\_

Perpetuation Record

Monument and accessories established. Include brief description of area. \_\_\_\_\_

SET STEEL POST WITH 54-2 + 54-1 SIGNS  
 3.4' NORTH OF MONUMENT. NEW BT.  
 W. PINE

5/14/80  
 Harold O. [unclear]

558°W  
 46.25'  
 19" DIAMETER

Certified corner restoration certificate prepared: Yes \_\_\_\_\_ No \_\_\_\_\_

Filed in county records at \_\_\_\_\_ Date \_\_\_\_\_ County Document No. \_\_\_\_\_

Identified on aerial photo No. \_\_\_\_\_ Which is filed at \_\_\_\_\_

Index No. Q14  
(Alphabetical - Numerical)

LAND CORNER RECORD  
(RECTANGULAR SURVEYS)

R9-7150-4 (Rev. 6/13/67)  
GPO 802-127

T. 144 R. 27 5 Mer. N.F. Chippewa County Cass State MN  
Corner common to sections \_\_\_\_\_ and \_\_\_\_\_

EXISTING SURVEYS

Original Government Survey

Year surveyed \_\_\_\_\_  
Original monument \_\_\_\_\_  
(Wood post, stone, pile of stones, pipe, etc.)

Bearing Trees

Species \_\_\_\_\_  
Diameter \_\_\_\_\_  
Bearing \_\_\_\_\_  
Distance \_\_\_\_\_

Subsequent Corner Restoration

Year surveyed \_\_\_\_\_ By \_\_\_\_\_  
Where filed or recorded \_\_\_\_\_  
Monument \_\_\_\_\_  
(Original, concrete post, iron rod, etc.)

Bearing Trees, Reference Objects

Species \_\_\_\_\_  
Diameter \_\_\_\_\_  
Bearing \_\_\_\_\_  
Distance \_\_\_\_\_

Original Evidence Found

Year of search \_\_\_\_\_ By \_\_\_\_\_  
Monument found \_\_\_\_\_

Original Bearing Trees Found

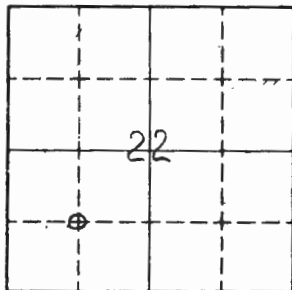
Species \_\_\_\_\_  
Diameter \_\_\_\_\_  
Bearing \_\_\_\_\_  
Distance \_\_\_\_\_

Evidence of Subsequent Corner Restoration Found

Year of search \_\_\_\_\_ By \_\_\_\_\_  
\_\_\_\_\_  
\_\_\_\_\_  
\_\_\_\_\_

Bearing Trees, Reference Objects

\_\_\_\_\_  
\_\_\_\_\_  
\_\_\_\_\_  
\_\_\_\_\_



Sketch

○ Corner    ▨ F.S. Land

Relation of Evidence to Record Features Along Section Lines

Section line to sections \_\_\_\_\_  
 Object \_\_\_\_\_  
 Record distance \_\_\_\_\_  
 Measured distance \_\_\_\_\_

Other Evidence

Describe evidence of use and occupation such as roads, fences, clearings, timber cutting lines, plantations, etc.. Cite source of testimony if any. \_\_\_\_\_

*Corner found at road side of 21.  
 Set 10/77 by DM & AJ*

At time of search:

1. Did you have the record description?

Yes \_\_\_\_\_ No

2. How was search area located?

Pacing, chaining, photos, maps, etc. \_\_\_\_\_

3. Man hours spent in search \_\_\_\_\_

4. Do you think additional search might recover evidence? Yes \_\_\_\_\_ No \_\_\_\_\_

5. Signature *B Smith*

Perpetuation Record

Monument and accessories established. Include brief description of area. \_\_\_\_\_

Certified corner restoration certificate prepared: Yes \_\_\_\_\_ No \_\_\_\_\_

Filed in county records at \_\_\_\_\_ Date \_\_\_\_\_ County Document No. \_\_\_\_\_

Identified on aerial photo No. \_\_\_\_\_ Which is filed at \_\_\_\_\_

T. 144 N R. 27 W S. 5<sup>th</sup> Mer. N.F. Chippewa County Cass State Mn  
N 1/4 29 Corner common to sections 50 29 and \_\_\_\_\_

EXISTING SURVEYS

**Original Government Survey**

Year surveyed \_\_\_\_\_  
 Original monument (Wood post, stone, pile of stones, pipe, etc.) \_\_\_\_\_  
**Bearing Trees**  
 Species \_\_\_\_\_  
 Diameter \_\_\_\_\_  
 Bearing \_\_\_\_\_  
 Distance \_\_\_\_\_

**Original Evidence Found**

Year of search \_\_\_\_\_ By \_\_\_\_\_  
 Monument found \_\_\_\_\_  
**Original Bearing Trees Found**  
 Species \_\_\_\_\_  
 Diameter \_\_\_\_\_  
 Bearing \_\_\_\_\_  
 Distance \_\_\_\_\_

**Subsequent Corner Restoration**

Year surveyed 1937 By G.L.O.  
 Where filed or recorded \_\_\_\_\_  
 Monument Iron 2" x 1" w/ brass cap.  
(Original, concrete post, iron rod, etc.)

**Evidence of Subsequent Corner Restoration Found**

Year of search 12-28-79 By Jim Schaefer  
Monument in good condition  
No B.T.s

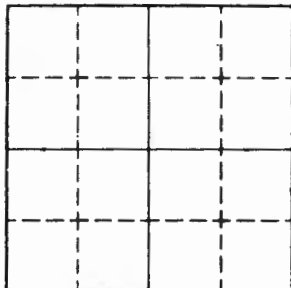
**Bearing Trees, Reference Objects**

Species	<u>Tam</u>	<u>Tam</u>	_____
Diameter	<u>6"</u>	<u>4"</u>	_____
Bearing	<u>N44E</u>	<u>S84E</u>	_____
Distance	<u>27 Lks</u>	<u>85 Lks</u>	_____
	<u>17.82'</u>	<u>56.10'</u>	_____

**Bearing Trees, Reference Objects**

Species	<u>Tam</u>	<u>Tam</u>	_____
Diameter	<u>8"</u>	<u>6"</u>	_____
Bearing	<u>N45E</u>	<u>S84E</u>	_____
Distance	<u>17.8'</u>	<u>56.10'</u>	_____
	<u>w/scr</u>	<u>w/scr</u>	_____

R-7



Sketch

○ Corner    ▨ F.S. Land

Relation of Evidence to Record Features Along Section Lines

Section line to sections \_\_\_\_\_

Object \_\_\_\_\_

Record distance \_\_\_\_\_

Measured distance \_\_\_\_\_

Other Evidence

Describe evidence of use and occupation such as roads, fences, clearings, timber cutting lines, plantations, etc.. Cite source of testimony if any. \_\_\_\_\_

At time of search:

1. Did you have the record description?

Yes \_\_\_\_\_ No \_\_\_\_\_

2. How was search area located?

Pacing, chaining, photos, maps, etc. \_\_\_\_\_

3. Man hours spent in search \_\_\_\_\_

4. Do you think additional search might recover evidence? Yes \_\_\_\_\_ No \_\_\_\_\_

Perpetuation Record

Monument and accessories established. Include brief description of area. SET

STEEL POST WITH ATTENTION AND BOUNDARY SIGNS  
206' EAST OF MONUMENT. LIASE TWO AREA  
BTs

TAM.	TAM.	
9:11	8:4	0:10
N56°E	N 82° W	
16.60'	50.0'	

**CERTIFICATE FILED**

Identified on aerial photo No. \_\_\_\_\_ Certificate prepared: Yes  No \_\_\_\_\_

County records at Walker Date 9/14/82 County Document No. 264940

Which is filed at \_\_\_\_\_ by G. Stevenson

5. Signature \_\_\_\_\_

Index No. R-9  
(Alphabetical - Numerical)

Book 1 31  
5th

LAND CORNER RECORD  
(RECTANGULAR SURVEYS)

RD-7 150-4 (Rev. 6/13/67)  
GPO 502-127

T. 144W R. 27W  
SECTION

Mer. N.F. Chippewa County Cass State Mn  
Corner common to sections 20, 21, 28 and 29

EXISTING SURVEYS

**Original Government Survey**

Year surveyed \_\_\_\_\_

Original monument \_\_\_\_\_  
(Wood post, stone, pile of stones, pipe, etc.)

**Bearing Trees**

Species \_\_\_\_\_

Diameter \_\_\_\_\_

Bearing \_\_\_\_\_

Distance \_\_\_\_\_

**Original Evidence Found**

Year of search \_\_\_\_\_ By \_\_\_\_\_

Monument found \_\_\_\_\_

**Original Bearing Trees Found**

Species \_\_\_\_\_

Diameter \_\_\_\_\_

Bearing \_\_\_\_\_

Distance \_\_\_\_\_

**Subsequent Corner Restoration**

Year surveyed 1937 By G.L.O.

Where filed or recorded \_\_\_\_\_

Monument 6" Concrete w/ Brass cap.  
(Original, concrete post, iron rod, etc.)

**Evidence of Subsequent Corner Restoration Found**

Year of search 12-28-79 By Jim Schoonover

Monument and BTs in good condition EXCEPT ~~spanning~~

**Bearing Trees, Reference Objects**

Species	<u>Poplar</u>	<u>Birch</u>	<u>Birch</u>	<u>Tan</u>
Diameter	<u>8"</u>	<u>7"</u>	<u>6"</u>	<u>8"</u>
Bearing	<u>N60E</u>	<u>S20E</u>	<u>S78W</u>	<u>N26W</u>
Distance	<u>66 Lks</u>	<u>91 Lks</u>	<u>162 Lks</u>	<u>112 Lks</u>

**Bearing Trees, Reference Objects**

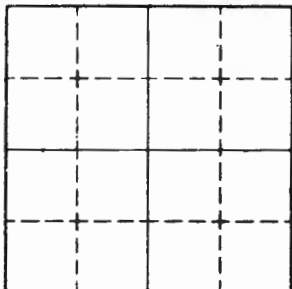
1966

Species	<u>Baldern Ash</u>	<u>Ash</u>	<u>Birch</u>
Diameter	<u>14"</u>	<u>8"</u>	<u>13"</u>
Bearing	<u>N61°E</u>	<u>S52°E</u>	<u>S30°W</u>
Distance	<u>44.55'</u>	<u>23.22'</u>	<u>15.5'</u>

N28°W  
7.26 G.L.O.

2.26'

R-7



Sketch

○ Corner    ▨ F.S. Land

Relation of Evidence to Record Features Along Section Lines

Section line to sections \_\_\_\_\_

Object \_\_\_\_\_

Record distance \_\_\_\_\_

Measured distance \_\_\_\_\_

Other Evidence

Describe evidence of use and occupation such as roads, fences, clearings, timber cutting lines, plantations, etc.. Cite source of testimony if any. \_\_\_\_\_

At time of search:

1. Did you have the record description?

Yes \_\_\_\_\_ No \_\_\_\_\_

2. How was search area located?

Pacing, chaining, photos, maps, etc. \_\_\_\_\_

3. Man hours spent in search \_\_\_\_\_

4. Do you think additional search might recover evidence? Yes \_\_\_\_\_ No \_\_\_\_\_

Perpetuation Record

Monument and accessories established. Include brief description of area. \_\_\_\_\_

Certified corner restoration certificate prepared: Yes \_\_\_\_\_ No \_\_\_\_\_

Filed in county records at \_\_\_\_\_ Date \_\_\_\_\_ County Document No. \_\_\_\_\_

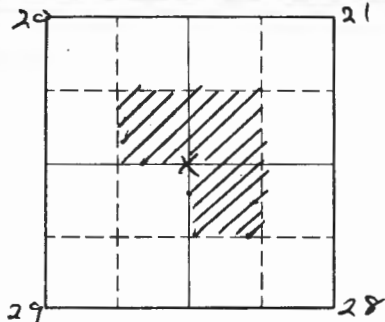
5. Signature \_\_\_\_\_ Identified on aerial photo No. \_\_\_\_\_ Which is filed at \_\_\_\_\_



T. 144 R. 27 Mer. N.F. Chippewa County Ass State Minnesota  
 Sec. 5<sup>th</sup> Corner common to sections 20, 21, 28 and 29

EXISTING SURVEYS

Original Government Survey	Original Evidence Found																									
Year surveyed _____ Original monument _____ <small>(Wood post, stone, pile of stones, pipe, etc.)</small>	Year of search _____ By _____ Monument found _____																									
Bearing Trees Species _____ Diameter _____ Bearing _____ Distance _____	Original Bearing Trees Found Species _____ Diameter _____ Bearing _____ Distance _____																									
Subsequent Corner Restoration	Evidence of Subsequent Corner Restoration Found																									
Year surveyed _____ By _____ Where filed or recorded _____ Monument _____ <small>(Original, concrete post, iron rod, etc.)</small>	Year of search <u>1-6-65</u> By <u>J. Morrison &amp; R. Tucker</u> Corner consists of a brass cap which is partially tipped over - corner tag on S. side of Tamarack B.T. - another corner tag is on fireway 4.4 chs. W. of corner - Blue line painted S. to Plantation & W. to Fireway - All B.T.s at this location are in poor condition - recommend new ones be established																									
<table border="0"> <tr> <td></td> <td colspan="4" style="text-align: center;">Bearing Trees, Reference Objects</td> </tr> <tr> <td>Species</td> <td><u>aspen</u></td> <td><u>Birch</u></td> <td><u>Birch</u></td> <td><u>Tamarack</u></td> </tr> <tr> <td>Diameter</td> <td><u>10"</u></td> <td><u>9"</u></td> <td><u>8"</u></td> <td><u>12"</u></td> </tr> <tr> <td>Bearing</td> <td><u>N.60 1/2° E</u></td> <td><u>S.20 3/4° E</u></td> <td><u>S.75° W</u></td> <td><u>N.28 1/2° W</u></td> </tr> <tr> <td>Distance</td> <td><u>66 lbs.</u></td> <td><u>91 lbs.</u></td> <td><u>162 lbs.</u></td> <td><u>11 lbs.</u></td> </tr> </table> B.T. tags put in all of above.		Bearing Trees, Reference Objects				Species	<u>aspen</u>	<u>Birch</u>	<u>Birch</u>	<u>Tamarack</u>	Diameter	<u>10"</u>	<u>9"</u>	<u>8"</u>	<u>12"</u>	Bearing	<u>N.60 1/2° E</u>	<u>S.20 3/4° E</u>	<u>S.75° W</u>	<u>N.28 1/2° W</u>	Distance	<u>66 lbs.</u>	<u>91 lbs.</u>	<u>162 lbs.</u>	<u>11 lbs.</u>	S.O. copy
	Bearing Trees, Reference Objects																									
Species	<u>aspen</u>	<u>Birch</u>	<u>Birch</u>	<u>Tamarack</u>																						
Diameter	<u>10"</u>	<u>9"</u>	<u>8"</u>	<u>12"</u>																						
Bearing	<u>N.60 1/2° E</u>	<u>S.20 3/4° E</u>	<u>S.75° W</u>	<u>N.28 1/2° W</u>																						
Distance	<u>66 lbs.</u>	<u>91 lbs.</u>	<u>162 lbs.</u>	<u>11 lbs.</u>																						



Sketch

○ Corner    ▨ F.S. Land

Relation of Evidence to Record Features Along Section Lines

Section line to sections \_\_\_\_\_  
 Object \_\_\_\_\_  
 Record distance \_\_\_\_\_  
 Measured distance \_\_\_\_\_

Other Evidence

Describe evidence of use and occupation such as roads, fences, clearings, timber cutting lines, plantations, etc.. Cite source of testimony if any. \_\_\_\_\_  
 \_\_\_\_\_  
 \_\_\_\_\_  
 \_\_\_\_\_  
 \_\_\_\_\_

At time of search:

1. Did you have the record description?

Yes  No \_\_\_\_\_

2. How was search area located?

~~Roading~~, chaining, ~~photos~~, maps,  
 etc. \_\_\_\_\_  
 \_\_\_\_\_

3. Man hours spent in search 1

4. Do you think additional search might

recover evidence? Yes \_\_\_\_\_ No

5. Signature *S. Morrison*

Perpetuation Record

Monument and accessories established. Include brief description of area. \_\_\_\_\_  
 \_\_\_\_\_  
 \_\_\_\_\_  
 \_\_\_\_\_  
 \_\_\_\_\_

Certified corner restoration certificate prepared: Yes \_\_\_\_\_ No \_\_\_\_\_

Filed in county records at \_\_\_\_\_ Date \_\_\_\_\_ County Document No. \_\_\_\_\_

Identified on aerial photo No. \_\_\_\_\_ Which is filed at \_\_\_\_\_

Index No. R-13  
(Alphabetical - Numerical)LAND CORNER RECORD  
(RECTANGULAR SURVEYS)

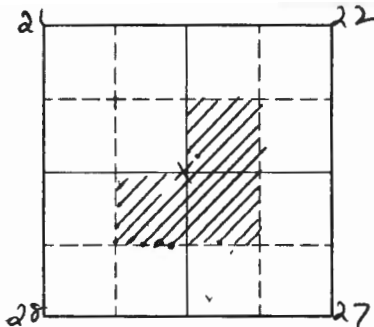
RS-5880-11 (5/12/81)

T. 144 R. 27 Mer. N.F. Chippewa County Cass State Maine  
Corner common to sections 21, 22, 27 and 28

## EXISTING SURVEYS

Original Government Survey	Original Evidence Found
Year surveyed _____ Original monument _____ <small>(Wood post, stone, pile of stones, pipe, etc.)</small>	Year of search _____ By _____ Monument found _____
Bearing Trees Species _____ Diameter _____ Bearing _____ Distance _____	Original Bearing Trees Found Species _____ Diameter _____ Bearing _____ Distance _____
Subsequent Corner Restoration	Evidence of Subsequent Corner Restoration Found
Year surveyed _____ By _____ Where filed or recorded _____ Monument _____ <small>(Original, concrete post, iron rod, etc.)</small>  Bearing Trees, Reference Objects Species <u>Red Pine stub</u> Diameter <u>10"</u> Bearing <u>N 27° W</u> Distance <u>224 lks</u>	Year of search <u>12-30-04</u> By <u>J. Morrill &amp; R. Tucker</u> <u>Corner consists of a brass cap in meadow</u> <u>a square stake was placed beside it with</u> <u>tag attached. The brass cap has sunk approx</u> <u>4" below ground level - another corner tag is on a</u> <u>4" capon - corner has 2.8 chs. S. 27° E. from</u> <u>tag - Blue line painted N &amp; W from corner -</u> <u>Notes indicate 3 more B.T.'s at this location</u> <u>but we were unable to find them. New 13. T's</u> <u>should be established at this location</u> <u>and the brass cap raised above ground</u> <u>level.</u>

S.O. copy



Sketch

○ Corner    ▨ F.S. Land

Relation of Evidence to Record Features Along Section Lines

Section line to sections \_\_\_\_\_  
 Object \_\_\_\_\_  
 Record distance \_\_\_\_\_  
 Measured distance \_\_\_\_\_

Other Evidence

Describe evidence of use and occupation such as roads, fences, clearings, timber cutting lines, plantations, etc.. Cite source of testimony if any. \_\_\_\_\_

At time of search:

1. Did you have the record description?

Yes  No \_\_\_\_\_

2. How was search area located?

Recon, chaining, photos, maps, etc. \_\_\_\_\_

3. Man hours spent in search 3

4. Do you think additional search might recover evidence? Yes  No \_\_\_\_\_

5. Signature J. Morrison

Perpetuation Record

Monument and accessories established. Include brief description of area. \_\_\_\_\_

Certified corner restoration certificate prepared: Yes \_\_\_\_\_ No \_\_\_\_\_

Filed in county records of \_\_\_\_\_ Date \_\_\_\_\_ County Document No. \_\_\_\_\_

Identified on aerial photo No. \_\_\_\_\_ Which is filed at \_\_\_\_\_

Index No. R-15  
(Alphabetical - Numerical)

LAND CORNER RECORD  
(RECTANGULAR SURVEYS)

RS-5680-11 (5/75)

T. 144 R. 27 5<sup>th</sup> Mer. N.F. Chippewa County Cass State Minn.  
1/4 Corner common to sections 22 and 27

EXISTING SURVEYS

**Original Government Survey**

Year surveyed \_\_\_\_\_

Original monument \_\_\_\_\_  
(Wood post, stone, pile of stones, pipe, etc.)

**Bearing Trees**

Species \_\_\_\_\_

Diameter \_\_\_\_\_

Bearing \_\_\_\_\_

Distance \_\_\_\_\_

**Original Evidence Found**

Year of search \_\_\_\_\_ By \_\_\_\_\_

Monument found \_\_\_\_\_

**Original Bearing Trees Found**

Species \_\_\_\_\_

Diameter \_\_\_\_\_

Bearing \_\_\_\_\_

Distance \_\_\_\_\_

**Subsequent Corner Restoration**

Year surveyed \_\_\_\_\_ By \_\_\_\_\_

Where filed or recorded \_\_\_\_\_

Monument \_\_\_\_\_  
(Original, concrete post, iron rod, etc.)

**Bearing Trees, Reference Objects**

Species maple

Diameter 9"

Bearing S 57° E

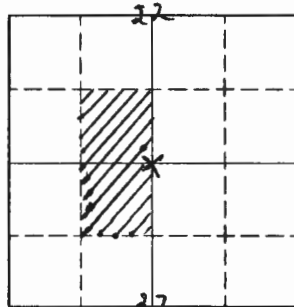
Distance 89 lbs  
Butteroff

**Evidence of Subsequent Corner Restoration Found**

Year of search 12-24-1964 By L. Morrison - Rose Truckee

Corner tag on N. side of 10" maple  
which lies approx 30 ft. S.W. of  
corner. corner consists of a  
brass cap. Blue line painted  
5' from corner another corner  
tag on fireway 4 1/2 chs. S. of corner

New B.T.s should be established  
for this corner



Sketch

○ Corner    ▨ F.S. Land

Relation of Evidence to Record Features Along Section Lines

Section line to sections \_\_\_\_\_  
 Object \_\_\_\_\_  
 Record distance \_\_\_\_\_  
 Measured distance \_\_\_\_\_

Other Evidence

Describe evidence of use and occupation such as roads, fences, clearings, timber cutting lines, plantations, etc.. Cite source of testimony if any. \_\_\_\_\_  
 \_\_\_\_\_  
 \_\_\_\_\_

At time of search:

1. Did you have the record description?

Yes  No \_\_\_\_\_

2. How was search area located?

Reconing, chaining, ~~photos~~, maps, etc. \_\_\_\_\_  
 \_\_\_\_\_

3. Mon hours spent in search 1

4. Do you think additional search might recover evidence? Yes \_\_\_\_\_ No

5. Signature J. M. Morrison

Perpetuation Record

Monument and accessories established. Include brief description of area. \_\_\_\_\_  
 \_\_\_\_\_  
 \_\_\_\_\_

Certified corner restoration certificate prepared: Yes \_\_\_\_\_ No \_\_\_\_\_

Filed in county records at \_\_\_\_\_ Date \_\_\_\_\_ County Document No. \_\_\_\_\_

Identified on aerial photo No. \_\_\_\_\_ Which is filed at \_\_\_\_\_

T. 144 R. 27 Mer. N.F. CHippewa County \_\_\_\_\_ State MN  
SECTION Corner common to sections 23, 22, 27 and 26

EXISTING SURVEYS

**Original Government Survey**

Year surveyed \_\_\_\_\_

Original monument \_\_\_\_\_  
(Wood post, stone, pile of stones, pipe, etc.)

**Bearing Trees**

Species \_\_\_\_\_

Diameter \_\_\_\_\_

Bearing \_\_\_\_\_

Distance \_\_\_\_\_

**Original Evidence Found**

Year of search \_\_\_\_\_ By \_\_\_\_\_

Monument found \_\_\_\_\_

**Original Bearing Trees Found**

Species \_\_\_\_\_

Diameter \_\_\_\_\_

Bearing \_\_\_\_\_

Distance \_\_\_\_\_

**Subsequent Corner Restoration**

Year surveyed 1960 By U.S.F.S.

Where filed or recorded \_\_\_\_\_

Monument Concrete mon. 2"x6" w/brass cap.  
(Original, concrete post, iron rod, etc.)

**Evidence of Subsequent Corner Restoration Found**

Year of search \_\_\_\_\_ By \_\_\_\_\_

Monument and Bts in Good Condition

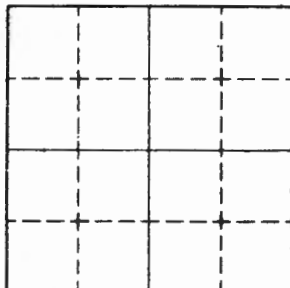
GLO check

Species	Oak	<u>Ash</u>	Oak	Elm	Steel post
Diameter	18"	<u>18"</u>	3"	15"	6"
Bearing	S55W	<u>N32W</u>	N34E	S21E	West
Distance	62.04	<u>116.82</u>	30.2	70.95	4.2

GLO check

Species	Elm	Oak	<u>Oak</u>	Ash
Diameter	19"	6"	<u>25"</u>	20"
Bearing	S27°	181°	<u>S50°</u>	N32W
Distance	70.95	3.2	<u>62.04</u>	116.82

R-17



Sketch

 Corner  F.S. Land

## Relation of Evidence to Record Features Along Section Lines

Section line to sections \_\_\_\_\_

Object \_\_\_\_\_

Record distance \_\_\_\_\_

Measured distance \_\_\_\_\_

## Other Evidence

Describe evidence of use and occupation such as roads, fences, clearings, timber cutting lines, plantations, etc.. Cite source of testimony if any. \_\_\_\_\_

\_\_\_\_\_

\_\_\_\_\_

\_\_\_\_\_

At time of search:

1. Did you have the record description?

Yes \_\_\_\_\_ No \_\_\_\_\_

2. How was search area located?

Pacing, chaining, photos, maps,  
etc. \_\_\_\_\_

3. Man hours spent in search \_\_\_\_\_

4. Do you think additional search might

recover evidence? Yes \_\_\_\_\_ No \_\_\_\_\_

5. Signature \_\_\_\_\_

## Perpetuation Record

Monument and accessories established. Include brief description of area. \_\_\_\_\_

SET STEEL Post WITH 54-2, 54-4 SIGNS  
3' EAST OF MONUMENT.

Certified corner restoration certificate prepared: Yes \_\_\_\_\_ No \_\_\_\_\_

Filed in county records at \_\_\_\_\_ Date \_\_\_\_\_ County Document No. \_\_\_\_\_

Identified on aerial photo No. \_\_\_\_\_ Which is filed at \_\_\_\_\_

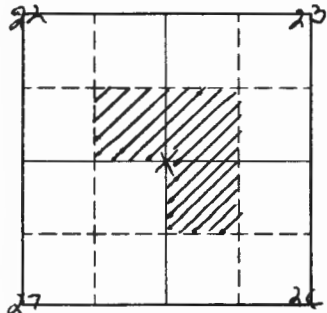


T. 144 R. 27 Mer. N.F. Chippewa County Casa State Minn.  
Sec. 5d Corner common to sections 22, 23, 26 and 27

EXISTING SURVEYS

Original Government Survey	Original Evidence Found
Year surveyed _____	Year of search _____ By _____
Original monument _____ <small>(Wood post, stone, pile of stones, pipe, etc.)</small>	Monument found _____
Bearing Trees	Original Bearing Trees Found
Species _____	Species _____
Diameter _____	Diameter _____
Bearing _____	Bearing _____
Distance _____	Distance _____

Subsequent Corner Restoration	Evidence of Subsequent Corner Restoration Found
Year surveyed _____ By _____	Year of search <u>12-24-64</u> By <u>A. Morrison &amp; R. Tucker</u>
Where filed or recorded _____	Corner consists of a cross cap with a squared stake beside it - metal corner tag on N. side of 16" basswood which lies 46 ft. S. of corner. Scribing on all the B.T.'s at this location has grown over, making them hard to recognize. Recommend these be re-scribed or new B.T.'s put in at this location.
Monument _____ <small>(Original, concrete post, iron rod, etc.)</small>	
Bearing Trees, Reference Objects	
Species <u>Burr oak</u> <u>Burr oak</u> <u>ash</u>	
Diameter <u>14"</u> <u>16"</u> <u>16"</u>	
Bearing <u>S. 66 1/2° E</u> <u>S. 55 1/2° W</u> <u>N. 32 1/2° W</u>	
Distance <u>89 lbs.</u> <u>94 lbs.</u> <u>177 lbs.</u>	
<u>B.T. tags put on all of above trees</u>	<u>3-O. copies</u>



Sketch

○ Corner    ▨ F.S. Land

Relation of Evidence to Record Features Along Section Lines

Section line to sections -----  
 Object -----  
 Record distance -----  
 Measured distance -----

Other Evidence

Describe evidence of use and occupation such as roads, fences, clearings, timber cutting lines, plantations, etc.. Cite source of testimony if any. \_\_\_\_\_

At time of search:

1. Did you have the record description?  
 Yes  No

2. How was search area located?  
 Pacing, chaining, photos, maps, etc. \_\_\_\_\_

3. Man hours spent in search 1

4. Do you think additional search might recover evidence? Yes  No

5. Signature J. Morrison

Perpetuation Record

Monument and accessories established. Include brief description of area. \_\_\_\_\_

Certified corner restoration certificate prepared: Yes  No

Filed in county records at \_\_\_\_\_ Date \_\_\_\_\_ County Document No. \_\_\_\_\_

Identified on aerial photo No. \_\_\_\_\_ Which is filed at \_\_\_\_\_

Index No. R-17Book 2  
pg 12LAND CORNER RECORD  
(RECTANGULAR SURVEYS)R9-7150-4 (Rev. 6/15/67)  
GPO 802-127T. 144 R. 27 5th Mer. N.F. Chippewa County Cass State MN  
Sec Corner common to sections 22 23 26 and 27

## EXISTING SURVEYS

## Original Government Survey

Year surveyed \_\_\_\_\_

Original monument \_\_\_\_\_  
(Wood post, stone, pile of stones, pipe, etc.)

## Bearing Trees

Species \_\_\_\_\_

Diameter \_\_\_\_\_

Bearing \_\_\_\_\_

Distance \_\_\_\_\_

## Original Evidence Found

Year of search \_\_\_\_\_ By \_\_\_\_\_

Monument found \_\_\_\_\_

## Original Bearing Trees Found

Species \_\_\_\_\_

Diameter \_\_\_\_\_

Bearing \_\_\_\_\_

Distance \_\_\_\_\_

## Subsequent Corner Restoration

Year surveyed 1937 By GLD

Where filed or recorded \_\_\_\_\_

Monument Set a 6" cylindrical concrete  
(Original, concrete post, iron rod, etc.)  
by 2' with brass cap

522	523
527	526

 1937

## Bearing Trees, Reference Objects

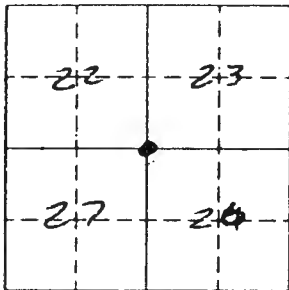
Species B.OAK B.OAK B.OAK AshDiameter 8" 11" 14" 12"Bearing N23<sup>3</sup>/<sub>4</sub>°E S66<sup>1</sup>/<sub>2</sub>°E S55<sup>1</sup>/<sub>2</sub>°W N32<sup>1</sup>/<sub>2</sub>°WDistance 26.40' 58.74' 62.04' 116.82'

## Evidence of Subsequent Corner Restoration Found

Year of search 1966 By USFS HANSEYTwo New G's

## Bearing Trees, Reference Objects

Species OAK Elm Metal SignpostDiameter 3" 15" WEST 4.2'Bearing N84°E S21°E W/542+54.9Distance 30.2' 70.95'



Sketch

O Corner  F.S. Land

RELATION OF EVIDENCE TO RECORD FEATURES ALONG SECTION LINES

Section line to sections \_\_\_\_\_  
 Object \_\_\_\_\_  
 Record distance \_\_\_\_\_  
 Measured distance \_\_\_\_\_

Other Evidence

Describe evidence of use and occupation such as roads, fences, clearings, timber cutting lines, plantations, etc.. Cite source of testimony if any. \_\_\_\_\_

At time of search:

1. Did you have the record description?

Yes \_\_\_\_\_ No \_\_\_\_\_

2. How was search area located?

Pacing, chaining, photos, maps, etc. \_\_\_\_\_

3. Man hours spent in search \_\_\_\_\_

4. Do you think additional search might

recover evidence? Yes \_\_\_\_\_ No \_\_\_\_\_

5. Signature \_\_\_\_\_

Perpetuation Record

Monument and accessories established. Include brief description of area. 1985  
 USFS Kosenko, Robertson — Found a 6" CONCRETE  
 Monument with a 3 1/2" BRASS CAP STAMPED AS SHOWN:  
 B.OAK 6.3" N88°E 30.11'  
 B.OAK 18.4" S63°E 58.62'  
 Elm 17.3" S20°E 70.90'  
 B.OAK 24.0" S56°W 62.31'  
 Ash 18.7" N30°W 117.15'  
 Two Metal Sign Post South 5.0' W/54-2+54-4, West 4.2' W/54-2+54-4

Certified corner restoration certificate prepared: Yes \_\_\_\_\_ No \_\_\_\_\_

Filed in county records at \_\_\_\_\_ Date \_\_\_\_\_ County Document No. \_\_\_\_\_

Identified on aerial photo No. \_\_\_\_\_ Which is filed at \_\_\_\_\_

Box No. R-19  
(Alphabetical - Numerical)

LAND CORNER RECORD  
(RECTANGULAR SURVEYS)

29-5660-11 (8/12/76)

T 144 R. 27 74 5d Mer. N.F. Chippewa County Cass State Minnesota  
 Corner common to sections 23 and 26

EXISTING SURVEYS

Original Government Survey

Original Evidence Found

Year surveyed \_\_\_\_\_  
 Original monument \_\_\_\_\_  
(Wood post, stone, pile of stones, pipe, etc.)

Year of search \_\_\_\_\_ By \_\_\_\_\_  
 Monument found \_\_\_\_\_

Bearing Trees

Original Bearing Trees Found

Species \_\_\_\_\_  
 Diameter \_\_\_\_\_  
 Bearing \_\_\_\_\_  
 Distance \_\_\_\_\_

Species \_\_\_\_\_  
 Diameter \_\_\_\_\_  
 Bearing \_\_\_\_\_  
 Distance \_\_\_\_\_

Subsequent Corner Restoration

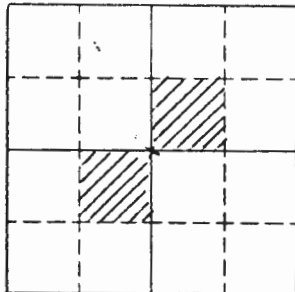
Evidence of Subsequent Corner Restoration Found

Year surveyed \_\_\_\_\_ By \_\_\_\_\_  
 Where filed or recorded \_\_\_\_\_  
 Monument \_\_\_\_\_  
(Original, concrete post, iron rod, etc.)

Year of search 1-9-67 By Morris A. Storgel  
Corner is a brass cap which lies on S  
edge of open field and S edge of  
bank. B.T. is a 14" Burr Oak which bears  
N 39 3/4° W 63 lbs from corner. Another B.T.  
is a 6" W. Oak which bears S 80° E 92 ft.  
from corner. Blue line painted North.  
12-6-79 corner revisited by Ron Olson  
Summoned corner 1937  
See 1937 Re-survey notes

Bearing Trees, Reference Objects

Species Burr Oak White Oak  
 Diameter 14" 6"  
 Bearing N-39 3/4° W S 80° E  
 Distance 63 lbs 92 ft



26  
Sketch

○ Corner    ▨ F.S. Land

Relation of Evidence to Record

Section line to sections \_\_\_\_\_  
 Object \_\_\_\_\_  
 Record distance \_\_\_\_\_  
 Measured distance \_\_\_\_\_

Other Evidence

Describe evidence of use and occupation such as roads, fences, clearings, timber cutting lines, plantations, etc.. Cite source of testimony if any. \_\_\_\_\_

At time of search:

Did you have the record description?

Yes  No \_\_\_\_\_

How was search area located?

Roaming, chaining, photos, maps, etc. \_\_\_\_\_

Man hours spent in search 1

Do you think additional search might recover evidence? Yes \_\_\_\_\_ No

Signature S. Morrison

Perpetuation Record

Monument and accessories established. Include brief description of area. 8/20/85


S. Kosenko, B. Ausk, G. Robertson Found a 1" dia. iron pipe with a 2 1/2" dia brass cap stamped as shown up 6" above swamp and 1.0 ft under water  
 From which:

- W. Oak, 13.0 in, N80°W, 53.45 ft Metal post, West, 58"
- W. Oak, 20.8 in, N42°W, 42.05 ft Metal post, North, 3.0'
- W. Oak, 8.6 in, N80°E, 69.17 ft (New)
- W. Oak, 9.8 in, S77°E, 92.98 ft

Certified corner restoration certificate prepared: Yes \_\_\_\_\_ No \_\_\_\_\_

Filed in county records at \_\_\_\_\_ Date \_\_\_\_\_ County Document No. \_\_\_\_\_

Identified on aerial photo No. \_\_\_\_\_ Which is filed at \_\_\_\_\_



T. 144 R. 27 Mer. N.F. CHIPPENAW County 23 State MW  
44 Corner common to sections 23 26 and \_\_\_\_\_

EXISTING SURVEYS

**Original Government Survey**

Year surveyed \_\_\_\_\_

Original monument \_\_\_\_\_  
(Dead post, stone, pile of stones, pipe, etc.)

**Bearing Trees**

Species \_\_\_\_\_

Diameter \_\_\_\_\_

Bearing \_\_\_\_\_

Distance \_\_\_\_\_

**Original Evidence Found**

Year of search \_\_\_\_\_ By \_\_\_\_\_

Monument found \_\_\_\_\_

**Original Bearing Trees Found**

Species \_\_\_\_\_

Diameter \_\_\_\_\_

Bearing \_\_\_\_\_

Distance \_\_\_\_\_

**Subsequent Corner Restoration**

Year surveyed 1960 By U.S.R.S.

Where filed or recorded \_\_\_\_\_

Monument Iron 3' x 1" w/ Brass Cap.  
(Original, concrete post, wire rod, etc.)

**Evidence of Subsequent Corner Restoration Found**

Year of search 12-10-79 By JIM S. ...

Monument in good  
cond. and two  
brass caps

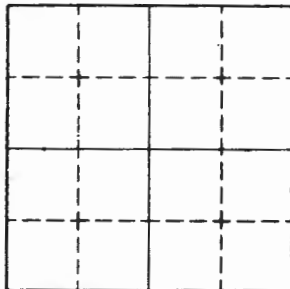
**Bearing Trees, Reference Objects**

Species	<u>Oak</u>	<u>Oak</u>	<u>St. Post</u>
Diameter	<u>18"</u>	<u>6"</u>	<u>6"</u>
Bearing	<u>N39 1/2 W</u>	<u>S80 E</u>	<u>West</u>
Distance	<u>41.58'</u>	<u>92.9'</u>	<u>5.5'</u>

**Bearing Trees, Reference Objects**

Species	<u>Oak</u>	<u>St. Post</u>	<u>Oak</u>
Diameter	<u>2 1/2"</u>	<u>with sign</u>	<u>10"</u>
Bearing	<u>N34 1/2 W</u>	<u>West</u>	<u>S80 E</u>
Distance	<u>41.8'</u>	<u>5.6'</u>	<u>92.9'</u>

R-19



Sketch

 Corner  F.S. Land

## Relation of Evidence to Record Features Along Section Lines

Section line to sections \_\_\_\_\_

Object \_\_\_\_\_

Record distance \_\_\_\_\_

Measured distance \_\_\_\_\_

## Other Evidence

Describe evidence of use and occupation such as roads, fences, clearings, timber cutting lines, plantations, etc.. Cite source of testimony if any. \_\_\_\_\_

\_\_\_\_\_

\_\_\_\_\_

\_\_\_\_\_

At time of search:

1. Did you have the record description?

Yes \_\_\_\_\_ No \_\_\_\_\_

2. How was search area located?

Pacing, chaining, photos, maps, etc. \_\_\_\_\_

3. Man hours spent in search \_\_\_\_\_

4. Do you think additional search might recover evidence? Yes \_\_\_\_\_ No \_\_\_\_\_

5. Signature \_\_\_\_\_

## Perpetuation Record

Monument and accessories established. Include brief description of area. \_\_\_\_\_

*To perpetuate this corner*

*MADE BY RBLS*

*OK*

*10"*  
*N79°W*  
*53.52'*

*of 1/2 sec*  
*51*

Certified corner restoration certificate prepared: Yes \_\_\_\_\_ No \_\_\_\_\_

Filed in county records at \_\_\_\_\_ Date \_\_\_\_\_ County Document No. \_\_\_\_\_

Identified on aerial photo No. \_\_\_\_\_ Which is filed at \_\_\_\_\_



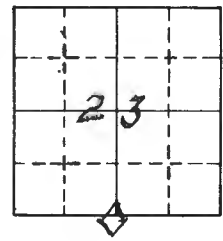
LAND CORNER RECORD

5680-2

(Rectangular)

1. T 144 R 27 No. 219 Cor. 4 Mer. \_\_\_\_\_ State MI 471 N.F. CHIPPewa Dist. Bena X

2. Corner Status



3. Original Description \_\_\_\_\_ Vol. \_\_\_\_\_ Page \_\_\_\_\_ Where Recorded \_\_\_\_\_

4. Description of Corners:

$\frac{3}{4}$ " PIPE wit - Iron ✓  $\frac{1}{4}$   $\frac{23}{26}$   
1937

7. Photo Identification

Photo No. \_\_\_\_\_  
Ident. By: \_\_\_\_\_

5. Investigation Notes:

17" Oa K 41.9 F.T. S 44°E Mag. Bear Subsidence  
Pool

8. Plane Coordinate Position Data

State \_\_\_\_\_ Zone \_\_\_\_\_  
X \_\_\_\_\_  
Y \_\_\_\_\_  
Etab. By \_\_\_\_\_  
Field Book No. \_\_\_\_\_  
Where Filed \_\_\_\_\_

Posted 4/12/61  
JHE

9. Evaluation

Authentic \_\_\_\_\_  
Needs Verif. \_\_\_\_\_ Monument \_\_\_\_\_  
Re-estab. \_\_\_\_\_ Survey \_\_\_\_\_  
Land Status \_\_\_\_\_

6. Signed Arthur Wells Title ENGINEERING Date 4-12-1961

PERPETUATION RECORD

10. Monument :

11. Accessories

Field Book \_\_\_\_\_ Page \_\_\_\_\_

12. Set By \_\_\_\_\_ Title \_\_\_\_\_

13. Recorded By \_\_\_\_\_ (Agency) \_\_\_\_\_ Volume \_\_\_\_\_ Page \_\_\_\_\_

License \_\_\_\_\_ Agency \_\_\_\_\_ Date \_\_\_\_\_

(Date) \_\_\_\_\_ (City) \_\_\_\_\_ (County) \_\_\_\_\_ (State) \_\_\_\_\_

14. Remarks:

Index No. R-25 - T.144-27  
(Alphabetical - Numerical)

LAND CORNER RECORD  
(RECTANGULAR SURVEYS)

RS-5680-11 (5/12/81)

T. 144 R. 27 Mer. N.F. Chippewa County Cross State Minnesota  
 Corner common to sections 24 and 25 T.144-27  
19 and 30 T.144-27

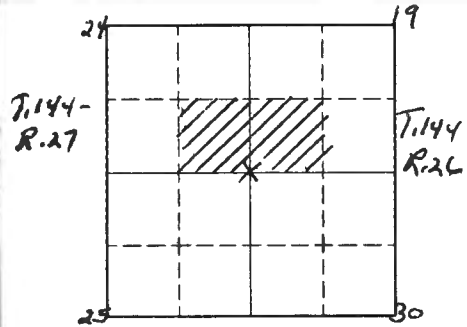
EXISTING SURVEYS

Original Government Survey	Original Evidence Found
Year surveyed _____	Year of search _____ By _____
Original monument _____ <small>(Wood post, stone, pile of stones, pipe, etc.)</small>	Monument found _____
Bearing Trees	Original Bearing Trees Found
Species _____	Species _____
Diameter _____	Diameter _____
Bearing _____	Bearing _____
Distance _____	Distance _____

Subsequent Corner Restoration	Evidence of Subsequent Corner Restoration Found
Year surveyed _____ By _____	Year of search <u>11-18-65</u> By <u>J. Morrison &amp; D. Meyer</u>
Where filed or recorded _____	<u>Metal tag on N. side of 20" W Pine</u>
Monument _____ <small>(Original, concrete post, iron rod, etc.)</small>	<u>Corner consists of an brass cap which</u>
_____	<u>lies N. 28° W 1/6 lbs from tag.</u>
_____	<u>Blue line painted E. &amp; W. of corner</u>

Bearing Trees, Reference Objects				Stamp
Species	<u>W. Pine</u>	<u>Birch</u>	<u>W. Pine</u>	<u>Spruce</u>
Diameter	<u>8 1/2"</u>	<u>10"</u>	<u>20"</u>	<u>14"</u>
Bearing	<u>N. 66° E</u>	<u>N. 27° W</u>	<u>S. 28° E</u>	<u>S. 61 1/2° W</u>
Distance	<u>44 lbs.</u>	<u>64 lbs.</u>	<u>16 lbs.</u>	<u>52 lbs.</u>
				<u>only stump remaining on site, etc.</u>

Relation of Evidence to Record Features Along Section Lines



Sketch

○ Corner    ▨ F.S. Land

Section line to sections \_\_\_\_\_


Object \_\_\_\_\_

Record distance \_\_\_\_\_

Measured distance \_\_\_\_\_

Other Evidence

Describe evidence of use and occupation such as roads, fences, clearings, timber cutting lines, plantations, etc.. Cite source of testimony if any. \_\_\_\_\_



At time of search:

1. Did you have the record description?

Yes  No \_\_\_\_\_

2. How was search area located?

Beating, chaining, photos, maps, etc. \_\_\_\_\_

3. Man hours spent in search 1

4. Do you think additional search might recover evidence? Yes \_\_\_\_\_ No

5. Signature *J. Morrison*

Perpetuation Record

Monument and accessories established. Include brief description of area. \_\_\_\_\_

Certified corner restoration certificate prepared: Yes \_\_\_\_\_ No \_\_\_\_\_

Filed in county records at \_\_\_\_\_ Date \_\_\_\_\_ County Document No. \_\_\_\_\_

Identified on aerial photo No. \_\_\_\_\_ Which is filed at \_\_\_\_\_

Index No. T-9  
(Alphabetical - Numerical)

LAND CORNER RECORD  
(RECTANGULAR SURVEYS)

RS-5680-11 (5/16/78)  
F

T. 144 R. 27 Mer. N.F. Clippan County Cass State Missouri  
1/4 Corner common to sections 28 and 29

EXISTING SURVEYS

**Original Government Survey**

Year surveyed \_\_\_\_\_

Original monument \_\_\_\_\_  
(Wood post, stone, pile of stones, pipe, etc.)

**Bearing Trees**

Species \_\_\_\_\_

Diameter \_\_\_\_\_

Bearing \_\_\_\_\_

Distance \_\_\_\_\_

**Original Evidence Found**

Year of search \_\_\_\_\_ By \_\_\_\_\_

Monument found \_\_\_\_\_

**Original Bearing Trees Found**

Species \_\_\_\_\_

Diameter \_\_\_\_\_

Bearing \_\_\_\_\_

Distance \_\_\_\_\_

**Subsequent Corner Restoration**

Year surveyed \_\_\_\_\_ By \_\_\_\_\_

Where filed or recorded \_\_\_\_\_

Monument \_\_\_\_\_  
(Original, concrete post, iron rod, etc.)

**Evidence of Subsequent Corner Restoration Found**

Year of search 1-6-65 By J. Morrison & R. Tucker  
 Corner consists of a cross cap with a  
squared stake beside it. - Corner tag  
on N. side of S<sup>o</sup> Birch - corner lies  
18 ft. N. 40<sup>o</sup> E from tag - Both B.T.'s  
are grown over so scribbling is hidden -  
Recommend close look re - marked.

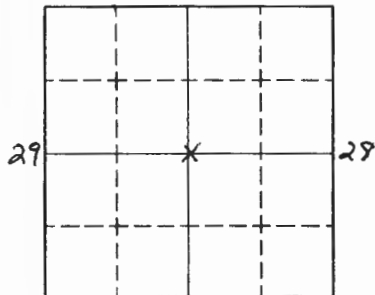
**Bearing Trees, Reference Objects**

Species	<u>Red Pine</u>	<u>W. Pine</u>
Diameter	<u>16"</u>	<u>16"</u>
Bearing	<u>S. 7<sup>o</sup> E</u>	<u>S. 70<sup>o</sup> 1/2 W</u>
Distance	<u>215 lks.</u>	<u>256 lks.</u>

corner tag      B.T. Tag

S.O. caps

Relation of Evidence to Record Features Along Section Lines



Sketch

○ Corner    ▨ F.S. Land

Section line to sections \_\_\_\_\_  
 Object \_\_\_\_\_  
 Record distance \_\_\_\_\_  
 Measured distance \_\_\_\_\_

Other Evidence

Describe evidence of use and occupation such as roads, fences, clearings, timber cutting lines, plantations, etc.. Cite source of testimony if any. \_\_\_\_\_  
 \_\_\_\_\_  
 \_\_\_\_\_  
 \_\_\_\_\_  
 \_\_\_\_\_

At time of search:

1. Did you have the record description?

Yes  No \_\_\_\_\_

2. How was search area located?

Peering, chaining, photos, maps, etc. \_\_\_\_\_  
 \_\_\_\_\_  
 \_\_\_\_\_

3. Man hours spent in search 2

4. Do you think additional search might recover evidence? Yes \_\_\_\_\_ No

5. Signature *Simonson*

Perpetuation Record

Monument and accessories established. Include brief description of area. \_\_\_\_\_  
 \_\_\_\_\_  
 \_\_\_\_\_  
 \_\_\_\_\_  
 \_\_\_\_\_

Certified corner restoration certificate prepared: Yes \_\_\_\_\_ No \_\_\_\_\_

Filed in county records at \_\_\_\_\_ Date \_\_\_\_\_ County Document No. \_\_\_\_\_

Identified on aerial photo No. \_\_\_\_\_ Which is filed at \_\_\_\_\_

Index No. T-13  
(Alphabetical - Numerical)

LAND CORNER RECORD  
(RECTANGULAR SURVEYS)

RS-5680-11 (8/22/73)

T. 144 R. 27 Mer. N.F. Chippewa County Cass State Missouri  
1/4 Corner common to sections 27 and 28

EXISTING SURVEYS

Original Government Survey	Original Evidence Found
Year surveyed _____	Year of search _____ By _____
Original monument _____ <small>(Wood post, stone, pile of stones, pipe, etc.)</small>	Monument found _____
Bearing Trees	Original Bearing Trees Found
Species _____	Species _____
Diameter _____	Diameter _____
Bearing _____	Bearing _____
Distance _____	Distance _____

Subsequent Corner Restoration	Evidence of Subsequent Corner Restoration Found
Year surveyed _____ By _____	Year of search <u>12-30-64</u> By <u>S. Morrison &amp; R. Tucker</u>
Where filed or recorded _____	<u>Corner consists of a brass cap - corner</u>
Monument _____ <small>(Original, concrete post, iron rod, etc.)</small>	<u>tag on N. side of 6" Red line - corner</u>
	<u>this 5 ft. N. of tag - Blue line</u>
	<u>Painted N. &amp; E. of corner - New B.T.s</u>
	<u>should be established at this</u>
	<u>location.</u>

Bearing Trees, Reference Objects

Species J. Pine

Diameter 7"

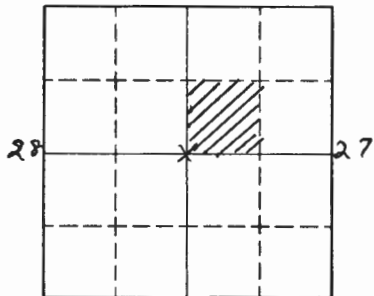
Bearing S. 31 1/2° E

Distance 34 lks.

Partly fallen over

S.O. Copy

Relation of Evidence to Record Features Along Section Lines



Sketch

○ Corner    ▨ F.S. Land

Section line to sections \_\_\_\_\_  
 Object \_\_\_\_\_  
 Record distance \_\_\_\_\_  
 Measured distance \_\_\_\_\_

Other Evidence

Describe evidence of use and occupation such as roads, fences, clearings, timber cutting lines, plantations, etc.. Cite source of testimony if any. \_\_\_\_\_  
 \_\_\_\_\_  
 \_\_\_\_\_  
 \_\_\_\_\_

At time of search:

1. Did you have the record description?

Yes  No \_\_\_\_\_

2. How was search area located?

~~Recing~~, chaining, photos, maps,  
 etc. \_\_\_\_\_  
 \_\_\_\_\_

3. Man hours spent in search 1

4. Do you think additional search might  
 recover evidence? Yes \_\_\_\_\_ No

5. Signature J. Morrison

Perpetuation Record

Monument and accessories established. Include brief description of area. \_\_\_\_\_  
 \_\_\_\_\_  
 \_\_\_\_\_  
 \_\_\_\_\_

Certified corner restoration certificate prepared: Yes \_\_\_\_\_ No \_\_\_\_\_

Filed in county records at \_\_\_\_\_ Date \_\_\_\_\_ County Document No. \_\_\_\_\_

Identified on aerial photo No. \_\_\_\_\_ Which is filed at \_\_\_\_\_



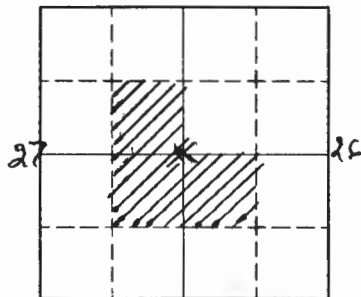
T. 144 R. 27 Mer. N.F. Chippewa County Cass State Maine  
1/4 Corner common to sections 26 and 27

## EXISTING SURVEYS

Original Government Survey	Original Evidence Found
Year surveyed _____ Original monument _____ <small>(Wood post, stone, pile of stones, pipe, etc.)</small>	Year of search _____ By _____ Monument found _____
Bearing Trees Species _____ Diameter _____ Bearing _____ Distance _____	Original Bearing Trees Found Species _____ Diameter _____ Bearing _____ Distance _____
Subsequent Corner Restoration	Evidence of Subsequent Corner Restoration Found
Year surveyed _____ By _____ Where filed or recorded _____ Monument _____ <small>(Original, concrete post, iron rod, etc.)</small>	Year of search <u>12-24-64</u> By <u>S. Morrison &amp; R. Tucker</u> Corner consists of a cross cap which lies approx. 15 ft. N. of old logging road. Metal tag on S. side of 10" Elm which is also a B.T. The oak is hard to recognize as a B.T. as the scribing has grown over and been chopped out again and partially rotted out - recommend new B.T. be established here
Bearing Trees, Reference Objects Species <u>Burr oak</u> <u>Elm</u> Diameter <u>10"</u> <u>10"</u> Bearing <u>3.66 1/2° E</u> <u>N. 61 3/4° W</u> Distance <u>26 lks</u> <u>12 lks.</u> <u>B.T. tags are nailed to the B.T.</u>	<u>S.O. copy.</u>

Relation of Evidence to Record Features Along Section Lines

Section line to sections \_\_\_\_\_  
 Object \_\_\_\_\_  
 Record distance \_\_\_\_\_  
 Measured distance \_\_\_\_\_



Sketch

○ Corner    ▨ F.S. Land

Other Evidence

Describe evidence of use and occupation such as roads, fences, clearings, timber cutting lines, plantations, etc.. Cite source of testimony if any. \_\_\_\_\_  
 \_\_\_\_\_  
 \_\_\_\_\_

*Drive*

At time of search:

1. Did you have the record description?

Yes  No \_\_\_\_\_

2. How was search area located?

~~Plowing~~, chaining, ~~photos~~, mops,  
 etc. \_\_\_\_\_  
 \_\_\_\_\_

3. Man hours spent in search 1

4. Do you think additional search might recover evidence? Yes \_\_\_\_\_ No

5. Signature *J. Morrison*

Perpetuation Record

Monument and accessories established. Include brief description of area. \_\_\_\_\_  
 \_\_\_\_\_  
 \_\_\_\_\_  
 \_\_\_\_\_

Certified corner restoration certificate prepared: Yes \_\_\_\_\_ No \_\_\_\_\_

Filed in county records of \_\_\_\_\_ Date \_\_\_\_\_ County Document No. \_\_\_\_\_

Identified on aerial photo No. \_\_\_\_\_ Which is filed at \_\_\_\_\_

Index No. V-1  
(Alphabetical - Numerical)

LAND CORNER RECORD  
(RECTANGULAR SURVEYS)

19-5550-11-A-12/81

T. 144 R. 27 Mer. N.F. 5<sup>th</sup> Rippon County Cam State Main  
 Corner common to sections 30 & 31 T. 144-27 and Sec. 25 & 36 T. 144-28

EXISTING SURVEYS

Original Government Survey	Original Evidence Found
Year surveyed _____	Year of search _____ By _____
Original monument _____ <small>(Wood post, stone, pile of stones, pipe, etc.)</small>	Monument found _____
Bearing Trees	Original Bearing Trees Found
Species _____	Species _____
Diameter _____	Diameter _____
Bearing _____	Bearing _____
Distance _____	Distance _____

Subsequent Corner Restoration	Evidence of Subsequent Corner Restoration Found
Year surveyed _____ By _____	Year of search <u>1-8-64</u> By <u>Morrison &amp; Walters</u>
Where filed or recorded _____	<u>Bronze cap in place - square stake</u>
Monument _____ <small>(Original, concrete post, iron rod, etc.)</small>	<u>beside bronze cap, Tag on S. side</u>
	<u>of 5" Tamarack. Corner lies</u>
	<u>approx. 10. ft. S. of tag. Blue</u>
	<u>line painted S. of corner.</u>

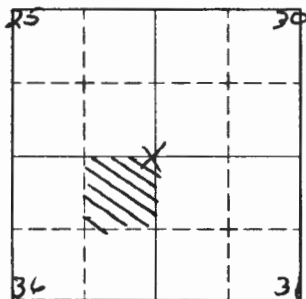
Bearing Trees, Reference Objects

Species	<u>Tam.</u>	<u>Tam.</u>	<u>Tam.</u>	<u>Tam.</u>
Diameter	<u>4"</u>	<u>4"</u>	<u>4"</u>	<u>4"</u>
Bearing	<u>S. 17 1/2° E</u>	<u>N. 78 3/4° E</u>	<u>S. 30 1/4° W</u>	<u>N. 64 1/4° W</u>
Distance	<u>50 LKS.</u>	<u>31 LKS</u>	<u>27 LKS</u>	<u>16 LKS.</u>

S.O. Copy

Relation of Evidence to Record Features Along Section Lines

T.144  
R.28



T.144  
R.27

Sketch

○ Corner    ▨ F.S. Land

Section line to sections \_\_\_\_\_  
 Object \_\_\_\_\_  
 Record distance \_\_\_\_\_  
 Measured distance \_\_\_\_\_

Other Evidence

Describe evidence of use and occupation such as roads, fences, clearings, timber cutting lines, plantations, etc.. Cite source of testimony if any. \_\_\_\_\_

At time of search:

1. Did you have the record description?

Yes  No \_\_\_\_\_

2. How was search area located?

Beeing, chaining, photos, maps, etc. \_\_\_\_\_

3. Man hours spent in search 1

4. Do you think additional search might recover evidence? Yes \_\_\_\_\_ No

5. Signature S.M. Morrison

Perpetuation Record

Monument and accessories established. Include brief description of area. \_\_\_\_\_

Certified corner restoration certificate prepared: Yes \_\_\_\_\_ No \_\_\_\_\_

Filed in county records of \_\_\_\_\_ Date \_\_\_\_\_ County Document No. \_\_\_\_\_

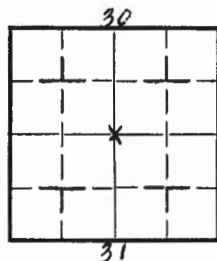
Identified on aerial photo No. \_\_\_\_\_ Which is filed at \_\_\_\_\_

## LAND CORNER RECORD

5680-2

1. T. 144 R. 27 No. V-3 Cor. 3 Mer. 5th State Minnesota N. F. Chippewa Dist. Bena X

## 2. Corner Status



## 7. Photo Identification

Photo No. \_\_\_\_\_

Ident. By \_\_\_\_\_

## 8. Plane Coordinate Position Data

State \_\_\_\_\_ Zone \_\_\_\_\_

X \_\_\_\_\_

Y \_\_\_\_\_

Etab. By \_\_\_\_\_

Field Book No. \_\_\_\_\_

Where Filed \_\_\_\_\_

## 9. Evaluation

Authentic Needs Verif.  Monument Re-estab.  Survey 

Land Status \_\_\_\_\_

3. Original Description \_\_\_\_\_ Vol. \_\_\_\_\_ Page \_\_\_\_\_ Where Recorded \_\_\_\_\_

## 4. Description of Corners:

## 5. Investigation Notes:

Brass cap in place

6. Signed J.M. Morrison Title Forestry Technician Date 11-28-61

PERPETUATION RECORD

10. Monument:

11. Accessories

Metal tag on SW side of 10<sup>m</sup> balsam - corner lies 6' SW of tag - no B.T.'s in evidence - corner lies approx. 20' on N. side of 1s type.

Field Book \_\_\_\_\_ Page \_\_\_\_\_

12. Set By \_\_\_\_\_ Title \_\_\_\_\_

License \_\_\_\_\_ Agency \_\_\_\_\_ Date \_\_\_\_\_

13. Recorded By \_\_\_\_\_ Volume \_\_\_\_\_ Page \_\_\_\_\_

(Agency)

(Date) \_\_\_\_\_ (City) \_\_\_\_\_ (County) \_\_\_\_\_ (State) \_\_\_\_\_

14. Remarks:

Index No. V-9  
(Alphabetical - Numerical)

LAND CORNER RECORD  
(RECTANGULAR SURVEYS)

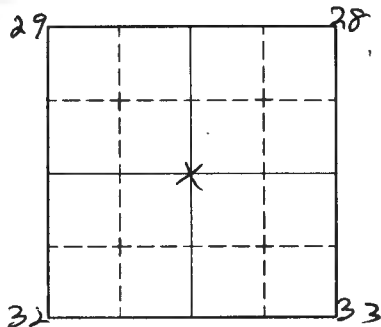
RS-5680-11 (10/22/61)

T. 144 R. 27 Mer. N.F. Chippewa County Cass State Minn.  
Sec. 28 Corner common to sections 28, 29, 32 and 33

EXISTING SURVEYS

Original Government Survey	Original Evidence Found
Year surveyed _____	Year of search _____ By _____
Original monument _____ <small>(Wood post, stone, pile of stones, pipe, etc.)</small>	Monument found _____
Bearing Trees	Original Bearing Trees Found
Species _____	Species _____
Diameter _____	Diameter _____
Bearing _____	Bearing _____
Distance _____	Distance _____

Subsequent Corner Restoration	Evidence of Subsequent Corner Restoration Found
Year surveyed _____ By _____	Year of search <u>1-6-65</u> By <u>J. Morrison &amp; R. Tucker</u>
Where filed or recorded _____	Corner consists of a brass cap with a squared stake beside it which has fallen over - brass cap is about flush with the ground - Blue line painted E. from corner for 2 chs. - all BTs at this location have grown over the scribing point cannot be seen - recommend they be re-scribed or new ones established.
Monument _____ <small>(Original, concrete post, iron rod, etc.)</small>	
Bearing Trees, Reference Objects	
Species <u>Tamarack</u> <u>Tamarack</u> <u>Tamarack</u> <u>Tamarack</u>	
Diameter <u>9"</u> <u>10"</u> <u>10"</u> <u>10"</u>	
Bearing <u>N. 61 3/4° E</u> <u>S. 73° E</u> <u>S. 23 1/2° W</u> <u>N. 75 3/8° W</u>	
Distance <u>38 lbs.</u> <u>42 lbs.</u> <u>15 lbs.</u> <u>14 lbs.</u>	
	<u>S.O. Coffey</u>



Sketch

○ Corner    ▨ F.S. Land

Relation of Evidence to Record Features Along Section Lines

Section line to sections \_\_\_\_\_  
 Object \_\_\_\_\_  
 Record distance \_\_\_\_\_  
 Measured distance \_\_\_\_\_

Other Evidence

Describe evidence of use and occupation such as roads, fences, clearings, timber cutting lines, plantations, etc.. Cite source of testimony if any. \_\_\_\_\_  
 \_\_\_\_\_  
 \_\_\_\_\_  
 \_\_\_\_\_  
 \_\_\_\_\_

At time of search:

1. Did you have the record description?

Yes  No \_\_\_\_\_

2. How was search area located?

Posting, chaining, photos, maps, etc. \_\_\_\_\_  
 \_\_\_\_\_

3. Man hours spent in search 1

4. Do you think additional search might recover evidence? Yes \_\_\_\_\_ No

5. Signature S. Morrison

Perpetuation Record

Monument and accessories established. Include brief description of area. \_\_\_\_\_  
 \_\_\_\_\_  
 \_\_\_\_\_  
 \_\_\_\_\_  
 \_\_\_\_\_

Certified corner restoration certificate prepared: Yes \_\_\_\_\_ No

Filed in county records at \_\_\_\_\_ Date \_\_\_\_\_ County Document No. \_\_\_\_\_

Identified on aerial photo No. \_\_\_\_\_ Which is filed at \_\_\_\_\_



Index No. V-11  
(Alphabetical - Numerical)

LAND CORNER RECORD  
(RECTANGULAR SURVEYS)

RS-5680-11 (5/12/64)

T. 144 R. 27 Mer. N.F. Chippewa County Cass State Maine  
14 Corner common to sections 28 and 33

EXISTING SURVEYS

**Original Government Survey**

Year surveyed \_\_\_\_\_ By \_\_\_\_\_

Original monument \_\_\_\_\_  
(Wood post, stone, pile of stones, pipe, etc.)

**Bearing Trees**

Species \_\_\_\_\_

Diameter \_\_\_\_\_

Bearing \_\_\_\_\_

Distance \_\_\_\_\_

**Original Evidence Found**

Year of search \_\_\_\_\_ By \_\_\_\_\_

Monument found \_\_\_\_\_

**Original Bearing Trees Found**

Species \_\_\_\_\_

Diameter \_\_\_\_\_

Bearing \_\_\_\_\_

Distance \_\_\_\_\_

**Subsequent Corner Restoration**

Year surveyed \_\_\_\_\_ By \_\_\_\_\_

Where filed or recorded \_\_\_\_\_

Monument \_\_\_\_\_  
(Original, concrete post, iron rod, etc.)

**Evidence of Subsequent Corner Restoration Found**

Year of search 1-6-65 By J. Marriot & R. Tucker

Corner consists of a cross cap with a squared stake beside it - blue line painted N & S. of corner for 2 chs. corner tags attached to both BT's

BT's are gone over so scribing is no longer visible - Recommended they be re-scribed or new BT's established.

**Bearing Trees, Reference Objects**

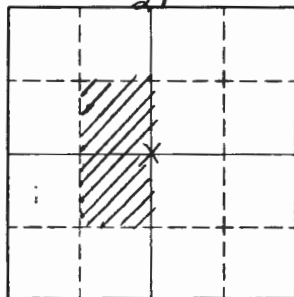
Species Juniper Juniper

Diameter 8" 6"

Bearing N. 52° E S. 16° W

Distance 13 lbs. 29 lbs.

S.O. Coffey.



33  
Sketch

○ Corner    ▨ F.S. Land

Relation of Evidence to Record Features Along Section Lines

Section line to sections \_\_\_\_\_  
 Object \_\_\_\_\_  
 Record distance \_\_\_\_\_  
 Measured distance \_\_\_\_\_

Other Evidence

Describe evidence of use and occupation such as roads, fences, clearings, timber cutting lines, plantations, etc.. Cite source of testimony if any. \_\_\_\_\_

\_\_\_\_\_

\_\_\_\_\_

\_\_\_\_\_

At time of search:

1. Did you have the record description?

Yes  No \_\_\_\_\_

2. How was search area located?

*Survey*, chaining, photos, maps,  
 etc. \_\_\_\_\_

\_\_\_\_\_

3. Man hours spent in search 1

4. Do you think additional search might

recover evidence? Yes \_\_\_\_\_ No

5. Signature *S. Morrison*

Perpetuation Record

Monument and accessories established. Include brief description of area. \_\_\_\_\_

\_\_\_\_\_

\_\_\_\_\_

\_\_\_\_\_

Certified corner restoration certificate prepared: Yes \_\_\_\_\_ No \_\_\_\_\_

Filed in county records of \_\_\_\_\_ Date \_\_\_\_\_ County Document No. \_\_\_\_\_

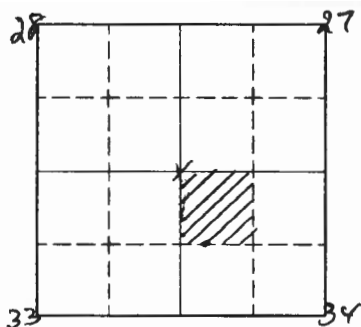
Identified on aerial photo No. \_\_\_\_\_ Which is filed at \_\_\_\_\_

T. 144 R. 27 Mer. N.F. Chippewa County Cass State Minnesota  
 Corner common to sections 27, 28, 33 and 34

EXISTING SURVEYS

Original Government Survey	Original Evidence Found
Year surveyed _____	Year of search _____ By _____
Original monument _____ <small>(Wood post, stone, pile of stones, pipe, etc.)</small>	Monument found _____
Bearing Trees	Original Bearing Trees Found
Species _____	Species _____
Diameter _____	Diameter _____
Bearing _____	Bearing _____
Distance _____	Distance _____

Subsequent Corner Restoration	Evidence of Subsequent Corner Restoration Found
Year surveyed _____ By _____	Year of search <u>12-28-64</u> By <u>J. Morrison &amp; R. Tucker</u>
Where filed or recorded _____	<u>Corner consists of a brass cap imbedded</u>
Monument _____ <small>(Original, concrete post, iron rod, etc.)</small>	<u>in the swamp slightly below ground</u>
Bearing Trees, Reference Objects	<u>level - square stake set beside brass</u>
Species <u>Spruce</u> <u>Balm of Gilead</u>	<u>cap w/ corner tag attached - Blue line</u>
Diameter <u>6"</u> <u>10"</u>	<u>Painted E. &amp; S. from corner - another</u>
Bearing <u>S. 49 1/2° W</u> <u>N. 86° E</u>	<u>tag on woods road 19 chs. E of corner!</u>
Distance <u>39 1/2 lks.</u> <u>223 lks.</u>	<u>New B.T.s should be established at</u>
*	<u>this location as the only one standing in</u>
S.O. Copy	<u>grass over and hardly recognizable</u>
	* <u>Lying in the ground</u>



Sketch

○ Corner    ▨ F.S. Land

Relation of Evidence to Record Features Along Section Lines

Section line to sections \_\_\_\_\_  
 Object \_\_\_\_\_  
 Record distance \_\_\_\_\_  
 Measured distance \_\_\_\_\_

Other Evidence

Describe evidence of use and occupation such as roads, fences, clearings, timber cutting lines, plantations, etc. Cite source of testimony if any. 10/7/94

*Van Hurtle of Deer River DNR reported finding pipe & cap below surface, faced tam. post beside monument. Put tag on the following found BT: Spruce 9" S49°W 39 lks.*

At time of search:

1. Did you have the record description?

Yes  No \_\_\_\_\_

2. How was search area located?

*Roaming*, chaining, ~~photos~~, maps, etc. \_\_\_\_\_

3. Man hours spent in search 2

4. Do you think additional search might recover evidence? Yes \_\_\_\_\_ No

5. Signature *S. Morrison*

Perpetuation Record

Monument and accessories established. Include brief description of area. \_\_\_\_\_

Certified corner restoration certificate prepared: Yes \_\_\_\_\_ No \_\_\_\_\_

Filed in county records at \_\_\_\_\_ Date \_\_\_\_\_ County Document No. \_\_\_\_\_

Identified on aerial photo No. \_\_\_\_\_ Which is filed at \_\_\_\_\_

Index No. V-17  
(Alphabetical - Numerical)

*Book # 1*  
*Page # 25*

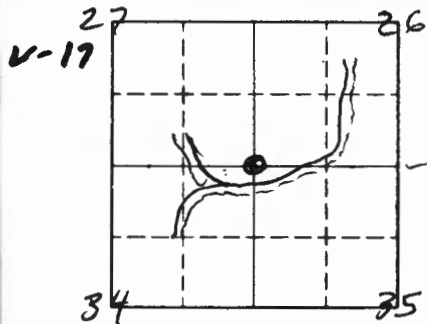
LAND CORNER RECORD  
(RECTANGULAR SURVEYS)

R9-7150-4 (Rev. 6/13/67)  
 GPO 502-127

T. 144 N R. 27 W Mer. N.F. Chippewa County Cass State Minnesota  
*Sec* Corner common to sections 26, 27, 34 and 35

EXISTING SURVEYS

Original Government Survey	Original Evidence Found																					
Year surveyed _____ Original monument _____ <small>(Wood post, stone, pile of stones, pipe, etc.)</small>	Year of search _____ By _____ Monument found _____																					
<p style="text-align: center;">Bearing Trees</p> Species _____ Diameter _____ Bearing _____ Distance _____	<p style="text-align: center;">Original Bearing Trees Found</p> Species _____ Diameter _____ Bearing _____ Distance _____																					
<p style="text-align: center;">Subsequent Corner Restoration</p>	<p style="text-align: center;">Evidence of Subsequent Corner Restoration Found</p>																					
Year surveyed <u>1937</u> By <u>GLO</u> Where filed or recorded _____ Monument <u>Brass Cap. in 6" x 2" concrete cylinder</u> <small>(Original, concrete post, iron rod, etc.)</small>	Year of search <u>1979</u> By <u>R. Olesen</u> <u>Monument in good condition</u>																					
<p style="text-align: center;">Bearing Trees, Reference Objects</p> <table border="0"> <tr> <td>Species</td> <td><u>N. Pine</u></td> <td><u>N. Pine</u></td> <td><u>N. Pine</u></td> <td><u>N. Pine</u></td> <td rowspan="4">           } <u>1966 BT</u>  <u>By USFS</u>  <u>spruce</u>  <u>5"</u>  <u>S60°W</u>  <u>6.45'</u> </td> </tr> <tr> <td>Diameter</td> <td><u>9"</u></td> <td><u>10"</u></td> <td><u>12"</u></td> <td><u>19"</u></td> </tr> <tr> <td>Bearing</td> <td><u>N33°E</u></td> <td><u>568°E</u></td> <td><u>S10°W</u></td> <td><u>N76°W</u></td> </tr> <tr> <td>Distance</td> <td><u>18.48'</u></td> <td><u>5.94'</u></td> <td><u>29.70'</u></td> <td><u>270.6'</u></td> </tr> </table> <p><u>Sign post East 7.8'</u></p>	Species	<u>N. Pine</u>	<u>N. Pine</u>	<u>N. Pine</u>	<u>N. Pine</u>	} <u>1966 BT</u> <u>By USFS</u> <u>spruce</u> <u>5"</u> <u>S60°W</u> <u>6.45'</u>	Diameter	<u>9"</u>	<u>10"</u>	<u>12"</u>	<u>19"</u>	Bearing	<u>N33°E</u>	<u>568°E</u>	<u>S10°W</u>	<u>N76°W</u>	Distance	<u>18.48'</u>	<u>5.94'</u>	<u>29.70'</u>	<u>270.6'</u>	<p style="text-align: center;">Bearing Trees, Reference Objects</p> <u>All Bearing trees in good condition</u>
Species	<u>N. Pine</u>	<u>N. Pine</u>	<u>N. Pine</u>	<u>N. Pine</u>	} <u>1966 BT</u> <u>By USFS</u> <u>spruce</u> <u>5"</u> <u>S60°W</u> <u>6.45'</u>																	
Diameter	<u>9"</u>	<u>10"</u>	<u>12"</u>	<u>19"</u>																		
Bearing	<u>N33°E</u>	<u>568°E</u>	<u>S10°W</u>	<u>N76°W</u>																		
Distance	<u>18.48'</u>	<u>5.94'</u>	<u>29.70'</u>	<u>270.6'</u>																		



Sketch

○ Corner    ▨ F.S. Land

Relation of Evidence to Record Features Along Section Lines

Section line to sections \_\_\_\_\_  
 Object \_\_\_\_\_  
 Record distance \_\_\_\_\_  
 Measured distance \_\_\_\_\_

Other Evidence

Describe evidence of use and occupation such as roads, fences, clearings, timber cutting lines, plantations, etc.. Cite source of testimony if any. \_\_\_\_\_

*Line is to F.S. Standard East to 1/4  
 Cor*

At time of search:

1. Did you have the record description?

Yes \_\_\_\_\_ No \_\_\_\_\_

*Cor sits in a small clump of Red pine on SE. Edge  
 of open marsh.*

2. How was search area located?

Pacing, chaining, photos, maps,  
 etc. \_\_\_\_\_

Perpetuation Record

Monument and accessories established. Include brief description of area. \_\_\_\_\_

*12/12/79  
 Ronald D. Olson*

3. Man hours spent in search \_\_\_\_\_

4. Do you think additional search might

recover evidence? Yes \_\_\_\_\_ No \_\_\_\_\_

Certified corner restoration certificate prepared: Yes \_\_\_\_\_ No \_\_\_\_\_

Filed in county records at \_\_\_\_\_ Date \_\_\_\_\_ County Document No. \_\_\_\_\_

5. Signature \_\_\_\_\_

Identified on aerial photo No. \_\_\_\_\_ Which is filed at \_\_\_\_\_

Index No. V-17  
(Alphabetical - Horizontal)

LAND CORNER RECORD  
(RECTANGULAR SURVEYS)

29-5880-11 (8/12/61)

T. 144 R. 27 5<sup>th</sup> Mer. N.F. Chippewa County Cass State Missouri  
Sec. Corner common to sections 20, 27, 34 and 35

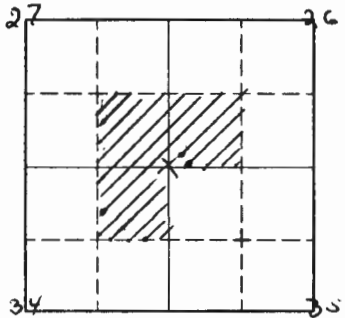
EXISTING SURVEYS

Original Government Survey	Original Evidence Found
Year surveyed _____	Year of search _____ By _____
Original monument _____ <small>(Wood post, stone, pile of stones, pipe, etc.)</small>	Monument found _____
Bearing Trees	Original Bearing Trees Found
Species _____	Species _____
Diameter _____	Diameter _____
Bearing _____	Bearing _____
Distance _____	Distance _____

Subsequent Corner Restoration	Evidence of Subsequent Corner Restoration Found
Year surveyed _____ By _____	Year of search <u>12-27-64</u> By <u>J. Morrison &amp; R. Tucker</u>
Where filed or recorded _____	Corner consists of a brass cap - corner
Monument _____ <small>(Original, concrete post, iron rod, etc.)</small>	tag on W. side of a 9" Red Pine which
_____	is also a B.T. & Blue line painted E.
_____	& 10 lbs. S. to swamp edge.
_____	B.T.s at this location are in good
_____	condition.

Bearing Trees, Reference Objects		
Species <u>Red Pine</u> <u>Red Pine</u> <u>Red Pine</u>		
Diameter <u>8"</u> <u>9"</u> <u>11"</u>		
Bearing <u>N. 83 1/4° E</u> <u>S. 68 3/4° E</u> <u>S. 10 1/2° W</u>		
Distance <u>22 lbs.</u> <u>9 lbs.</u> <u>45 lbs.</u>		
<u>Tags put on all of above B.T.s</u>		

S.O. copy.



Sketch

○ Corner    ▨ F.S. Land

Relation of Evidence to Record Features Along Section Lines

Section line to sections \_\_\_\_\_  
 Object \_\_\_\_\_  
 Record distance \_\_\_\_\_  
 Measured distance \_\_\_\_\_

Other Evidence

Describe evidence of use and occupation such as roads, fences, clearings, timber cutting lines, plantations, etc.. Cite source of testimony if any. \_\_\_\_\_  
 \_\_\_\_\_  
 \_\_\_\_\_

*1. 1. 10*  
*1. 10. 10*

At time of search:

1. Did you have the record description?

Yes  No \_\_\_\_\_

2. How was search area located?

Reconing, chaining, photos, maps, etc. \_\_\_\_\_

3. Man hours spent in search 1

4. Do you think additional search might recover evidence? Yes \_\_\_\_\_ No

5. Signature *S. Morrison*

Perpetuation Record

Monument and accessories established. Include brief description of area. \_\_\_\_\_  
 \_\_\_\_\_  
 \_\_\_\_\_

Certified corner restoration certificate prepared: Yes \_\_\_\_\_ No \_\_\_\_\_

Filed in county records at \_\_\_\_\_ Date \_\_\_\_\_ County Document No. \_\_\_\_\_

Identified on aerial photo No. \_\_\_\_\_ Which is filed at \_\_\_\_\_



Index No. V-19  
(Alphabetical - Numerical)

Book #1  
Page #26

LAND CORNER RECORD  
(RECTANGULAR SURVEYS)

R9-7150-4 (Rev. 6/13/67)

GPO 802-127

T. 144 N. R. 27 W. Mer. N.F. Chippewa County Cass State Minnesota  
1/4 Corner common to sections 26 & 35

EXISTING SURVEYS

Original Government Survey

Year surveyed \_\_\_\_\_  
Original monument \_\_\_\_\_  
(Wood post, stone, pile of stones, pipe, etc.)

Bearing Trees

Species \_\_\_\_\_  
Diameter \_\_\_\_\_  
Bearing \_\_\_\_\_  
Distance \_\_\_\_\_

Original Evidence Found

Year of search \_\_\_\_\_ By \_\_\_\_\_  
Monument found \_\_\_\_\_

Original Bearing Trees Found

Species \_\_\_\_\_  
Diameter \_\_\_\_\_  
Bearing \_\_\_\_\_  
Distance \_\_\_\_\_

12/17/79  
Ronald Olson

Subsequent Corner Restoration

Year surveyed 1937 By G.L.O.  
Where filed or recorded \_\_\_\_\_  
Monument 1" x 3" Iron pipe w/ Brass  
Cap.  
(Original, concrete post, wood rod, etc.)

Evidence of Subsequent Corner Restoration Found

Year of search 1979 By R. Olesen  
found monument in place and  
in good condition

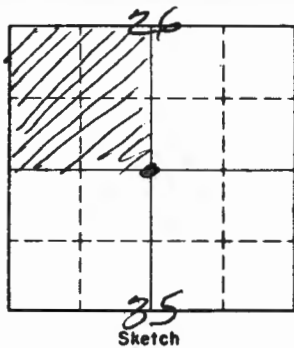
Bearing Trees, Reference Objects

Species Tam 6" Signpost  
Diameter 10" 7"  
Bearing S88E N38W North  
Distance 191.40' 110.6' 5.9'

Bearing Trees, Reference Objects

Bearing trees in good condition

V-19



Sketch

○ Corner    ▨ F.S. Land

## Relation of Evidence to Record Features Along Section Lines

Section line to sections \_\_\_\_\_

Object \_\_\_\_\_

Record distance \_\_\_\_\_

Measured distance \_\_\_\_\_

## Other Evidence

Describe evidence of use and occupation such as roads, fences, clearings, timber cutting lines, plantations, etc.. Cite source of testimony if any. \_\_\_\_\_

*Line to Standard west to see cor.*

At time of search:

1. Did you have the record description?

Yes \_\_\_\_\_ No \_\_\_\_\_

2. How was search area located?

Pacing, chaining, photos, maps,  
etc. \_\_\_\_\_

3. Man hours spent in search \_\_\_\_\_

4. Do you think additional search might  
recover evidence? Yes \_\_\_\_\_ No \_\_\_\_\_

5. Signature \_\_\_\_\_

## Perpetuation Record

Monument and accessories established. Include brief description of area.

*To perpetuate this cor and bring it up to standard  
I cut New B.T.*

*Tap 10" N 55 W 109.5' MKG, 1/4 S 26 BT.*

*set  
8' steel sign post w/sign west 1.9'*

*12/17/79  
Ronald Olson*

Certified corner restoration certificate prepared: Yes \_\_\_\_\_ No \_\_\_\_\_

Filed in county records of \_\_\_\_\_ Date \_\_\_\_\_ County Document No. \_\_\_\_\_

Identified on aerial photo No. \_\_\_\_\_ Which is filed at \_\_\_\_\_

Index No. V-19  
(Alphabetical - Numerical)LAND CORNER RECORD  
(RECTANGULAR SURVEYS)

RS-5680-11 (5/12/61)

T. 144 R. 27 5<sup>th</sup> Mer. N.F. Chippewa County Cass State Minnesota  
44 Corner common to sections 26 and 35

## EXISTING SURVEYS

## Original Government Survey

Year surveyed \_\_\_\_\_  
Original monument \_\_\_\_\_  
(Wood post, stone, pile of stones, pipe, etc.)

## Bearing Trees

Species \_\_\_\_\_  
Diameter \_\_\_\_\_  
Bearing \_\_\_\_\_  
Distance \_\_\_\_\_

## Subsequent Corner Restoration

Year surveyed \_\_\_\_\_ By \_\_\_\_\_  
Where filed or recorded \_\_\_\_\_  
Monument \_\_\_\_\_  
(Original, concrete post, iron rod, etc.)

## Bearing Trees, Reference Objects

Species Juniper Juniper  
Diameter 7" 8"  
Bearing N. 37° W S. 88° E  
Distance 148 lks. 290 lks.

## Original Evidence Found

Year of search \_\_\_\_\_ By \_\_\_\_\_  
Monument found \_\_\_\_\_

## Original Bearing Trees Found

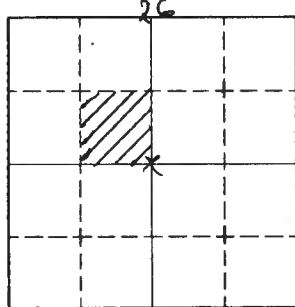
Species \_\_\_\_\_  
Diameter \_\_\_\_\_  
Bearing \_\_\_\_\_  
Distance \_\_\_\_\_

## Evidence of Subsequent Corner Restoration Found

Year of search 12-28-64 By S. Merriam & R. Tucker  
Corner consists of a brass cap near  
center of small meadow - square  
stakes placed beside it w/ corner  
tags attached - Blue line painted N. & W.  
of corner. Both B.T.s at this location  
are in poor condition - new ones  
should be established.

S.O. Copy.

Relation of Evidence to Record Features Along Section Lines



35  
Sketch

○ Corner    ▨ F.S. Land

Section line to sections \_\_\_\_\_  
 Object \_\_\_\_\_  
 Record distance \_\_\_\_\_  
 Measured distance \_\_\_\_\_

Other Evidence

Describe evidence of use and occupation such as roads, fences, clearings, timber cutting lines, plantations, etc.. Cite source of testimony if any. \_\_\_\_\_  
 \_\_\_\_\_  
 \_\_\_\_\_  
 \_\_\_\_\_

*None*

At time of search:

1. Did you have the record description?

Yes  No \_\_\_\_\_

2. How was search area located?

~~Recon~~, chaining, ~~photos~~, maps, etc. \_\_\_\_\_  
 \_\_\_\_\_

3. Man hours spent in search 1

4. Do you think additional search might recover evidence? Yes \_\_\_\_\_ No

5. Signature *S. Morrison*

Perpetuation Record

Monument and accessories established. Include brief description of area. \_\_\_\_\_  
 \_\_\_\_\_  
 \_\_\_\_\_  
 \_\_\_\_\_

Certified corner restoration certificate prepared: Yes \_\_\_\_\_ No \_\_\_\_\_

Filed in county records at \_\_\_\_\_ Date \_\_\_\_\_ County Document No. \_\_\_\_\_

Identified on aerial photo No. \_\_\_\_\_ Which is filed at \_\_\_\_\_

Index No. V-21  
(Alphabetical - Numerical)

LAND CORNER RECORD  
(RECTANGULAR SURVEYS)

R9-7150-4 (Rev. 6/13/67)  
 GPO 602-127

T. 144N R. 27W 5th Mer. N.F. Chippewa County Cass State Minnesota  
Sec Corner common to sections 25, 26, 35 and 36

EXISTING SURVEYS

Original Government Survey

Year surveyed \_\_\_\_\_

Original monument \_\_\_\_\_  
(Wood post, stone, pile of stones, pipe, etc.)

Bearing Trees

Species \_\_\_\_\_

Diameter \_\_\_\_\_

Bearing \_\_\_\_\_

Distance \_\_\_\_\_

Original Evidence Found

Year of search \_\_\_\_\_ By \_\_\_\_\_

Monument found \_\_\_\_\_

Original Bearing Trees Found

Species \_\_\_\_\_

Diameter \_\_\_\_\_

Bearing \_\_\_\_\_

Distance \_\_\_\_\_

Subsequent Corner Restoration

Year surveyed 1937 By G.L.O.

Where filed or recorded \_\_\_\_\_

Monument 2" x 6" concrete Mon. w/ brass cap.  
(Original, concrete post, iron rod, etc.)

Evidence of Subsequent Corner Restoration Found

Year of search 1979 By R.O. Jones

6" concrete Mon w/ brass cap in place

by J.S. No. 111 12/24/79

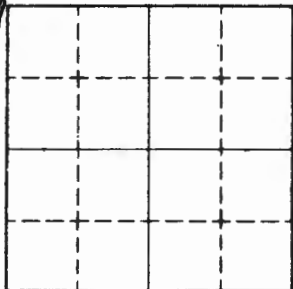
Bearing Trees, Reference Objects

Species	<u>J. Pine</u>	<u>Tamar</u>	<u>J. Pine</u>	<u>spruce</u>
Diameter	<u>4"</u>	<u>6"</u>	<u>4"</u>	<u>6"</u>
Bearing	<u>N 84 1/2 E</u>	<u>S 3 1/2 E</u>	<u>S 71 W</u>	<u>N 14 1/2 W</u>
Distance	<u>50 Lks</u>	<u>146 Lks</u>	<u>49 1/2 Lks</u>	<u>109 Lks</u>
	<u>33.0'</u>	<u>96.36</u>	<u>32.67</u>	<u>71.94'</u>

Bearing Trees, Reference Objects

Species	<u>J. Pine</u>	<u>Spruce</u>	<u>Spruce</u>	<u>J. Pine</u>
Diameter	<u>9"</u>	<u>7"</u>	<u>6"</u>	<u>10"</u>
Bearing	<u>S 71 W</u>	<u>S 65 W</u>	<u>N 55 W</u>	<u>N 85 E</u>
Distance	<u>32.7'</u>	<u>71.65</u>	<u>55.2'</u>	<u>79.85</u>

V-21



Sketch

○ Corner    ▨ F.S. Land

Relation of Evidence to Record Features Along Section Lines

Section line to sections \_\_\_\_\_

Object \_\_\_\_\_

Record distance \_\_\_\_\_

Measured distance \_\_\_\_\_

Other Evidence

Describe evidence of use and occupation such as roads, fences, clearings, timber cutting lines, plantations, etc.. Cite source of testimony if any. \_\_\_\_\_

\_\_\_\_\_

\_\_\_\_\_

\_\_\_\_\_

\_\_\_\_\_

\_\_\_\_\_

Perpetuation Record

Monument and accessories established. Include brief description of area. \_\_\_\_\_

\_\_\_\_\_

\_\_\_\_\_

\_\_\_\_\_

\_\_\_\_\_

\_\_\_\_\_

Certified corner restoration certificate prepared: Yes \_\_\_\_\_ No \_\_\_\_\_

Filed in county records at \_\_\_\_\_ Date \_\_\_\_\_ County Document No. \_\_\_\_\_

Identified on aerial photo No. \_\_\_\_\_ Which is filed at \_\_\_\_\_

At time of search:

1. Did you have the record description?

Yes \_\_\_\_\_ No \_\_\_\_\_

2. How was search area located?

Pacing, chaining, photos, maps, etc. \_\_\_\_\_

3. Man hours spent in search \_\_\_\_\_

4. Do you think additional search might recover evidence? Yes \_\_\_\_\_ No \_\_\_\_\_

5. Signature \_\_\_\_\_

Index No. V-21  
(Alphabetical - Numerical)

Book #1  
PAGE #47

LAND CORNER RECORD  
(RECTANGULAR SURVEYS)

T. 144 R. 27 Mer. N.F. Chippewa County Cass State Minnesota  
Section Corner common to sections 25, 26, 35 and 36

EXISTING SURVEYS

**Original Government Survey**

Year surveyed \_\_\_\_\_ By \_\_\_\_\_

Original monument \_\_\_\_\_  
(Wood post, stone, pile of stones, pipe, etc.)

**Bearing Trees**

Species \_\_\_\_\_

Diameter 2 1/2" Fir

Bearing \_\_\_\_\_

Distance \_\_\_\_\_

**Original Evidence Found**

Year of search \_\_\_\_\_ By \_\_\_\_\_

Monument found \_\_\_\_\_

**Original Bearing Trees Found**

Species \_\_\_\_\_

Diameter Restoration Certificate on File

Bearing \_\_\_\_\_

Distance \_\_\_\_\_

**Subsequent Corner Restoration**

Year surveyed \_\_\_\_\_ By \_\_\_\_\_

Where filed or recorded \_\_\_\_\_

Monument \_\_\_\_\_  
(Original, concrete post, iron rod, etc.)

**Evidence of Subsequent Corner Restoration Found**

Year of search 7-10-67 By Morrison & Morgan  
Brass Cap in marshy swamp.  
Brass Cap set in concrete 6" above  
ground - Boundary marker on steel  
post lies 6' E of Corner & B.T's at  
this location

**Bearing Trees, Reference Objects**

Species	<u>J. Pine</u>	<u>B. Spruce</u>	<u>B. Spruce</u>	<u>J. Pine</u>
Diameter	<u>6"</u>	<u>6"</u>	<u>6"</u>	<u>6"</u>
Bearing	<u>S 85° W</u>	<u>S 55 1/2° E</u>	<u>N 65° E</u>	<u>N 55° E</u>
Distance	<u>79.85'</u>	<u>55.2'</u>	<u>71.65'</u>	<u>31'</u>

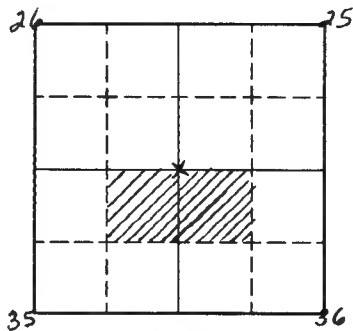
Tem.

8 1/2"

N 3 1/2° W

146 lbs

S.O. copy



Sketch

○ Corner    ▨ F.S. Land

Relation of Evidence to Record Features Along Section Lines

Section line to sections \_\_\_\_\_  
 Object \_\_\_\_\_  
 Record distance \_\_\_\_\_  
 Measured distance \_\_\_\_\_

Other Evidence

Describe evidence of use and occupation such as roads, fences, clearings, timber cutting lines, plantations, etc.. Cite source of testimony if any. \_\_\_\_\_

At time of search:

1. Did you have the record description?

Yes  No

2. How was search area located?

Roaming, chaining, photos, maps, etc. \_\_\_\_\_

3. Man hours spent in search 1

4. Do you think additional search might recover evidence? Yes  No

5. Signature [Signature]

Perpetuation Record

Monument and accessories established. Include brief description of area. \_\_\_\_\_

**CERTIFICATE FILED**

Certified corner restoration certificate prepared: Milo Stefan Yes  No

Filed in county records at Cass Date 8/10/81 County Document No. 258578

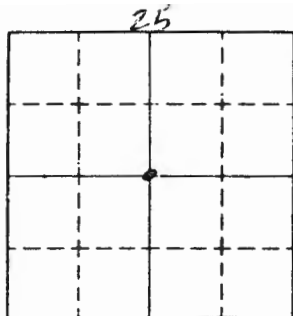
Identified on aerial photo No. \_\_\_\_\_ Which is filed at \_\_\_\_\_



T. 144 R. 27 Mer. N.F. Chippewa County Cass State Mn.  
114 Corner common to sections 25 36 and \_\_\_\_\_

## EXISTING SURVEYS

Original Government Survey	Original Evidence Found
Year surveyed _____	Year of search _____ By _____
Original monument _____ <small>(Wood post, stone, pile of stones, pipe, etc.)</small>	Monument found _____
<b>Bearing Trees</b>	<b>Original Bearing Trees Found</b>
Species _____	Species _____
Diameter _____	Diameter _____
Bearing _____	Bearing _____
Distance _____	Distance _____
<b>Subsequent Corner Restoration</b>	<b>Evidence of Subsequent Corner Restoration Found</b>
Year surveyed <u>1937</u> By <u>G.L.O.</u>	Year of search <u>1985</u> By <u>USFS Kosenko</u>
Where filed or recorded _____	<u>RECOVERED A 3' by 1" IRON</u> <u>with BRASS CAP</u>
Monument <u>3' by 1" IRON with BRASS CAP</u> <small>(Original, concrete post, iron rod, etc.)</small>	<u>with BRASS CAP</u> <u>Kobertson</u>
<b>Bearing Trees, Reference Objects</b>	<b>Bearing Trees, Reference Objects</b>
Species _____	<u>Cedar</u> <u>BALSAM SPRUCE</u> <u>Birch</u>
Diameter _____	<u>11.4"</u> <u>7.8"</u> <u>6.9"</u>
Bearing _____	<u>N33°E</u> <u>N74°W</u> <u>S28°W</u>
Distance _____	<u>71.71'</u> <u>13.69'</u> <u>18.06'</u>



26  
Sketch

O Corner    F.S. Land

Relation of Evidence to Record Features Along Section Lines

Section line to sections \_\_\_\_\_

Object \_\_\_\_\_

Record distance \_\_\_\_\_

Measured distance \_\_\_\_\_

Other Evidence :

Describe evidence of use and occupation such as roads, fences, clearings, timber cutting lines, plantations, etc.. Cite source of testimony if any. \_\_\_\_\_

\_\_\_\_\_

\_\_\_\_\_

\_\_\_\_\_

\_\_\_\_\_

\_\_\_\_\_

At time of search:

1. Did you have the record description?

Yes \_\_\_\_\_ No \_\_\_\_\_

2. How was search area located?

Pacing, chaining, photos, maps, etc. \_\_\_\_\_

\_\_\_\_\_

3. Man hours spent in search \_\_\_\_\_

4. Do you think additional search might recover evidence? Yes \_\_\_\_\_ No \_\_\_\_\_

Perpetuation Record

Monument and accessories established. Include brief description of area. \_\_\_\_\_

\_\_\_\_\_

\_\_\_\_\_

\_\_\_\_\_

\_\_\_\_\_

Certified corner restoration certificate prepared. Yes \_\_\_\_\_ No \_\_\_\_\_

Filed in county records at \_\_\_\_\_ Date \_\_\_\_\_ County Document No. \_\_\_\_\_

T. 144N R. 27W 5<sup>th</sup> Mer. N.F. Chippewa County Cass State Minnesota  
1/4 Corner common to sections 25 & 36

EXISTING SURVEYS

Original Government Survey

Year surveyed \_\_\_\_\_  
Original monument \_\_\_\_\_  
(Wood post, stone, pile of stones, pipe, etc.)

Bearing Trees

Species \_\_\_\_\_  
Diameter \_\_\_\_\_  
Bearing \_\_\_\_\_  
Distance \_\_\_\_\_

Subsequent Corner Restoration

Year surveyed 1937 By G.L.O.  
Where filed or recorded \_\_\_\_\_  
Monument 3" x 1" Iron w/ brass cap.  
(Original, concrete post, iron rod, etc.)

Bearing Trees, Reference Objects

Species	<u>Cedar</u>	<u>birch</u>
Diameter	<u>5"</u>	<u>5"</u>
Bearing	<u>N33E</u>	<u>S24<sup>3</sup>W</u>
Distance	<u>109.64</u>	<u>27.5</u>
	<u>71.94'</u>	<u>18.5'</u>

Original Evidence Found

Year of search \_\_\_\_\_ By \_\_\_\_\_  
Monument found \_\_\_\_\_

Original Bearing Trees Found

Species \_\_\_\_\_  
Diameter \_\_\_\_\_  
Bearing \_\_\_\_\_  
Distance \_\_\_\_\_

Evidence of Subsequent Corner Restoration Found

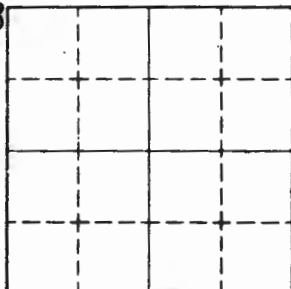
Year of search 1979 By R. J. ...

G.L.O. No Affidavit in DR  
13y others USFS

Bearing Trees, Reference Objects

Cedar	<u>Rirch</u>	<u>Spruce</u>	<u>Sign Post</u>
<u>5"</u>	<u>7"</u>	<u>6"</u>	<u>6"</u>
<u>N33E</u>	<u>S25W</u>	<u>N72W</u>	<u>South</u>
<u>71.94'</u>	<u>18.5'</u>	<u>13.54</u>	<u>2.25</u>

V-23



Sketch

○ Corner    ▨ F.S. Land

## Relation of Evidence to Record Features Along Section Lines

Section line to sections \_\_\_\_\_  
 Object \_\_\_\_\_  
 Record distance \_\_\_\_\_  
 Measured distance \_\_\_\_\_

## Other Evidence

Describe evidence of use and occupation such as roads, fences, clearings, timber cutting lines, plantations, etc.. Cite source of testimony if any. \_\_\_\_\_

*Line to standard West of C.V.*

At time of search:

1. Did you have the record description?

Yes \_\_\_\_\_ No \_\_\_\_\_

2. How was search area located?

Pacing, chaining, photos, maps,  
 etc. \_\_\_\_\_

3. Man hours spent in search \_\_\_\_\_

4. Do you think additional search might recover evidence? Yes \_\_\_\_\_

5. Signature \_\_\_\_\_

## Perpetuation Record

Monument and accessories established. Include brief description of area. \_\_\_\_\_

*Set a 9' long steel post West 2.0'  
 w/ sign 54-2*

*12/20/80  
 Ronald Wilson*

**CERTIFICATE FILED**

Corner restoration certificate prepared: \_\_\_\_\_

Yes  No

Filed in county records at Cass Date 8/10/81 County Document No. 258581

Identified on aerial photo No. \_\_\_\_\_ Which is filed at \_\_\_\_\_

Index No. V-25  
(Alphabetical - Numerical)

BOOK #1 LAND CORNER RECORD  
(RECTANGULAR SURVEYS)

R9-7150-4 (Rev. 6/13/67)  
GPO 802-127

T. 144N R. 27W  
SECTION

5TH Mer. N.F. CHIPPEWA County CASS

State MN.

Corner common to sections 25 36 30 and 31  
R27W R26W

EXISTING SURVEYS

Original Government Survey

Original Evidence Found

Year surveyed \_\_\_\_\_  
Original monument \_\_\_\_\_  
(Wood post, stone, pile of stones, pipe, etc.)

Year of search \_\_\_\_\_ By \_\_\_\_\_  
Monument found \_\_\_\_\_

Bearing Trees

Original Bearing Trees Found

Species \_\_\_\_\_  
Diameter \_\_\_\_\_  
Bearing Needs Cert!  
Distance \_\_\_\_\_

Species \_\_\_\_\_  
Diameter \_\_\_\_\_  
Bearing \_\_\_\_\_  
Distance \_\_\_\_\_

Subsequent Corner Restoration

Evidence of Subsequent Corner Restoration Found

Year surveyed 1937 By GLG  
Where filed or recorded \_\_\_\_\_  
Monument \_\_\_\_\_  
(Original, concrete post, iron rod, etc.)

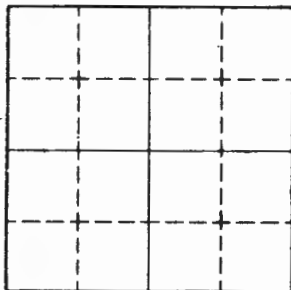
Year of search 8/28/70 By Mrs Stefan  
monument in good condition

Bearing Trees, Reference Objects

Bearing Trees, Reference Objects

Species \_\_\_\_\_  
Diameter \_\_\_\_\_  
Bearing \_\_\_\_\_  
Distance \_\_\_\_\_

Species	Diameter	Bearing	Distance
<u>Cedar</u>	<u>17"</u>	<u>N88°W</u>	<u>33.70'</u>
<u>Green Ash</u>	<u>5"</u>	<u>N22°E</u>	<u>25.70'</u>
<u>Black Ash</u>	<u>8"</u>	<u>S18°E</u>	<u>61.40'</u>
<u>Sign Post</u>	<u>E 2.90'</u>		



Sketch

○ Corner    ▨ F.S. Land

Relation of Evidence to Record Features Along Section Lines

Section line to sections \_\_\_\_\_  
Object \_\_\_\_\_  
Record distance \_\_\_\_\_  
Measured distance \_\_\_\_\_

Other Evidence

Describe evidence of use and occupation such as roads, fences, clearings, timber cutting lines, plantations, etc.. Cite source of testimony if any. \_\_\_\_\_

At time of search:

1. Did you have the record description?

Yes \_\_\_\_\_ No \_\_\_\_\_

2. How was search area located?

Pacing, chaining, photos, maps,  
etc. \_\_\_\_\_

3. Man hours spent in search \_\_\_\_\_

4. Do you think additional search might  
recover evidence? Yes \_\_\_\_\_ No \_\_\_\_\_

Perpetuation Record

Monument and accessories established. Include brief description of area. \_\_\_\_\_

**CERTIFICATE FILED**

Surveyed corner restoration certificate prepared: *C* Yes *by Mike Stefan* No

Filed in county records at *Cass* Date *8/10/81* County Document No. *258579*

Identified on aerial photo No. \_\_\_\_\_ Which is filed at \_\_\_\_\_

5. Signature \_\_\_\_\_

Index No. W, X-21  
(Alphabetical - Numerical)BOOK # 1  
PAGE # 70LAND CORNER RECORD  
(RECTANGULAR SURVEYS)

R9-7150-4 (Rev. 6/13/67)

GPO 802-127

T. 144N R. 27W  
W. C. MEANDERS. 5TH Mer. N.F. CHIPPEWA County CASS  
Corner common to sections \_\_\_\_\_, \_\_\_\_\_, \_\_\_\_\_, \_\_\_\_\_State MN  
35 and 36

## EXISTING SURVEYS

## Original Government Survey

Year surveyed \_\_\_\_\_  
Original monument \_\_\_\_\_  
(Wood post, stone, pile of stones, pipe, etc.)

## Bearing Trees

Species \_\_\_\_\_  
Diameter Wood C #1 \_\_\_\_\_  
Bearing \_\_\_\_\_  
Distance \_\_\_\_\_

## Subsequent Corner Restoration

Year surveyed 1937 By GLO  
Where filed or recorded \_\_\_\_\_  
Monument \_\_\_\_\_  
(Original, concrete post, iron rod, etc.)

## Bearing Trees, Reference Objects

Species \_\_\_\_\_  
Diameter \_\_\_\_\_  
Bearing \_\_\_\_\_  
Distance \_\_\_\_\_

## Original Evidence Found

Year of search \_\_\_\_\_ By \_\_\_\_\_  
Monument found \_\_\_\_\_

## Original Bearing Trees Found

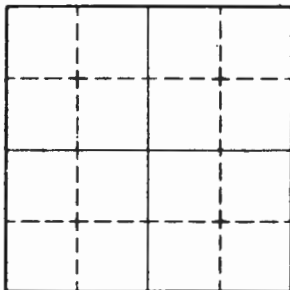
Species \_\_\_\_\_  
Diameter \_\_\_\_\_  
Bearing \_\_\_\_\_  
Distance \_\_\_\_\_

## Evidence of Subsequent Corner Restoration Found

Year of search 8/28/70 By Milo Stefan  
monument in good condition

## Bearing Trees, Reference Objects

<u>W. Oak</u>	<u>Balm D. Hiland</u>
<u>8"</u>	<u>5"</u>
<u>N55°W</u>	<u>N14°E</u>
<u>100.50'</u>	<u>5.00'</u>



Sketch

Corner  F.S. Land

Relation of Evidence to Record Features Along Section Lines

Section line to sections \_\_\_\_\_  
Object \_\_\_\_\_  
Record distance \_\_\_\_\_  
Measured distance \_\_\_\_\_

Other Evidence

Describe evidence of use and occupation such as roads, fences, clearings, timber cutting lines, plantations, etc.. Cite source of testimony if any. \_\_\_\_\_

At time of search:

1. Did you have the record description?

Yes \_\_\_\_\_ No \_\_\_\_\_

2. How was search area located?

Pacing, chaining, photos, maps,  
etc. \_\_\_\_\_

3. Man hours spent in search \_\_\_\_\_

4. Do you think additional search might  
recover evidence? Yes \_\_\_\_\_ No \_\_\_\_\_

Perpetuation Record

Monument and accessories established. Include brief description of area. \_\_\_\_\_

**CERTIFICATE FILED**

Confirmed corner restoration certificate prepared: \_\_\_\_\_

Yes  No

Filed in county records at Cass Date 8/10/81 County Document No. 258580

Identified on aerial photo No. \_\_\_\_\_ Which is filed at \_\_\_\_\_

5. Signature \_\_\_\_\_



Index No. X-1  
(Alphabetical - Numerical)

LAND CORNER RECORD  
(RECTANGULAR SURVEYS)

RD-5500-11 (5/12/61)

T. 144 R. 27 5<sup>th</sup> Mer. N.F. Chippewa County Cass State Maine  
 Corner common to sections 31, T. 144, R. 27 Sec. 36, T. 144, R. 27 and

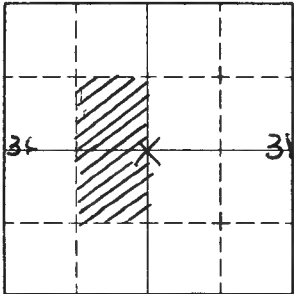
EXISTING SURVEYS

Original Government Survey	Original Evidence Found
Year surveyed _____ Original monument _____ <small>(Wood post, stone, pile of stones, pipe, etc.)</small>	Year of search _____ By _____ Monument found _____
<p style="text-align: center;">Bearing Trees</p> Species _____ Diameter _____ Bearing _____ Distance _____	<p style="text-align: center;">Original Bearing Trees Found</p> Species _____ Diameter _____ Bearing _____ Distance _____

Subsequent Corner Restoration	Evidence of Subsequent Corner Restoration Found								
Year surveyed _____ By _____ Where filed or recorded _____ Monument _____ <small>(Original, concrete post, iron rod, etc.)</small>	Year of search <u>1-6-64</u> By <u>Morrison &amp; Walters</u> <u>Old squared stake beside brass cap - New squared stake put in</u> <u>Stake top on N. side of 5" Tam. corner</u> <u>has N. 60° W. of top 12 lts. Blue</u> <u>line painted N &amp; S. of corner. Top</u> <u>on old woods road 9 chs. N.</u>								
<p style="text-align: center;">Bearing Trees, Reference Objects</p> <table border="0"> <tr> <td>Species <u>Tam</u></td> <td><u>Tam.</u></td> </tr> <tr> <td>Diameter <u>4"</u></td> <td><u>4"</u></td> </tr> <tr> <td>Bearing <u>N. 77 1/2° E</u></td> <td><u>N. 10° W</u></td> </tr> <tr> <td>Distance <u>18 lts.</u></td> <td><u>18 lts</u></td> </tr> </table>	Species <u>Tam</u>	<u>Tam.</u>	Diameter <u>4"</u>	<u>4"</u>	Bearing <u>N. 77 1/2° E</u>	<u>N. 10° W</u>	Distance <u>18 lts.</u>	<u>18 lts</u>	<p style="text-align: center;">S-O. Copy</p>
Species <u>Tam</u>	<u>Tam.</u>								
Diameter <u>4"</u>	<u>4"</u>								
Bearing <u>N. 77 1/2° E</u>	<u>N. 10° W</u>								
Distance <u>18 lts.</u>	<u>18 lts</u>								

Relation of Evidence to Record Features Along Section Lines

T.144  
R.28



T.144  
R.27

Sketch

○ Corner    ▨ F.S. Land

Section line to sections \_\_\_\_\_  
 Object \_\_\_\_\_  
 Record distance \_\_\_\_\_  
 Measured distance \_\_\_\_\_

Other Evidence

Describe evidence of use and occupation such as roads, fences, clearings, timber cutting lines, plantations, etc.. Cite source of testimony if any. \_\_\_\_\_

At time of search:

1. Did you have the record description?

Yes  No \_\_\_\_\_

2. How was search area located?

~~Pacing~~, chaining, photos, maps, etc. \_\_\_\_\_

3. Man hours spent in search 1

4. Do you think additional search might recover evidence? Yes \_\_\_\_\_ No

5. Signature J. M. Morrison

Perpetuation Record

Monument and accessories established. Include brief description of area. \_\_\_\_\_

Certified corner restoration certificate prepared: Yes \_\_\_\_\_ No \_\_\_\_\_

Filed in county records at \_\_\_\_\_ Date \_\_\_\_\_ County Document No. \_\_\_\_\_

Identified on aerial photo No. \_\_\_\_\_ Which is filed at \_\_\_\_\_

Index No. X-25  
(Alphabetical - Numerical)

BOOK # 1  
PAGE # 69

LAND CORNER RECORD  
(RECTANGULAR SURVEYS)

R9-7 150-4 (Rev. 6/13/67)  
GPO 802-127

T. 144N R. 27W  
1/4

5TH Mer. N.F. CHIPPEWA County CASS

State MN  
36 and 31

Corner common to sections \_\_\_\_\_

EXISTING SURVEYS

Original Government Survey

Year surveyed \_\_\_\_\_  
Original monument \_\_\_\_\_  
(Wood post, stone, pile of stones, pipe, etc.)

Bearing Trees

Species \_\_\_\_\_  
Diameter \_\_\_\_\_  
Bearing Need Cut!  
Distance \_\_\_\_\_

Subsequent Corner Restoration

Year surveyed 1937 By ALO  
Where filed or recorded \_\_\_\_\_  
Monument \_\_\_\_\_  
(Original, concrete post, iron rod, etc.)

Bearing Trees, Reference Objects

Species \_\_\_\_\_  
Diameter \_\_\_\_\_  
Bearing \_\_\_\_\_  
Distance \_\_\_\_\_

Original Evidence Found

Year of search \_\_\_\_\_ By \_\_\_\_\_  
Monument found \_\_\_\_\_

Original Bearing Trees Found

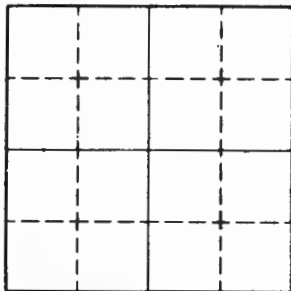
Species \_\_\_\_\_  
Diameter \_\_\_\_\_  
Bearing \_\_\_\_\_  
Distance \_\_\_\_\_

Evidence of Subsequent Corner Restoration Found

Year of search 8/28/70 By Milo Stefan

Bearing Trees, Reference Objects

OPine Sign Post  
8" W 2.50'  
N 1° E  
62.50'



Sketch

○ Corner    ▨ F.S. Land

Relation of Evidence to Record Features Along Section Lines

Section line to sections \_\_\_\_\_

Object \_\_\_\_\_

Record distance \_\_\_\_\_

Measured distance \_\_\_\_\_

Other Evidence

Describe evidence of use and occupation such as roads, fences, clearings, timber cutting lines, plantations, etc.. Cite source of testimony if any. \_\_\_\_\_

At time of search:

1. Did you have the record description?

Yes \_\_\_\_\_ No \_\_\_\_\_

2. How was search area located?

Pacing, chaining, photos, maps, etc. \_\_\_\_\_

3. Man hours spent in search \_\_\_\_\_

4. Do you think additional search will recover evidence? Yes \_\_\_\_\_ No \_\_\_\_\_

Perpetuation Record

Monument and accessories established. Include brief description of area. \_\_\_\_\_

**CERTIFICATE FILED**

Certified corner restoration certificate prepared:

Yes Paul Stefan No \_\_\_\_\_

Filed in county records at Cass Date \_\_\_\_\_ County Document No. 258606

Identified on aerial photo No. \_\_\_\_\_ Which is filed at \_\_\_\_\_

5. Signature \_\_\_\_\_

Index No. Y-2-21  
(Alphabetic - Numerical)

BOOK # 1 LAND CORNER RECORD  
PAGE # 73 (RECTANGULAR SURVEYS)

R9-7150-4 (Rev. 6/13/67)  
GPO 802-127

T. 144N R. 27W  
MEANDER

5TH Mer. N.F. CHIPPEWA County CASS

State MN.  
35 and 36

Corner common to sections \_\_\_\_\_

EXISTING SURVEYS

Original Government Survey

Year surveyed \_\_\_\_\_  
Original monument \_\_\_\_\_  
(Wood post, stone, pile of stones, pipe, etc.)

Bearing Trees

Species \_\_\_\_\_  
Diameter \_\_\_\_\_  
Bearing North E.  
Distance \_\_\_\_\_

Subsequent Corner Restoration

Year surveyed. 1937 By ALO  
Where filed or recorded \_\_\_\_\_  
Monument \_\_\_\_\_  
(Original, concrete post, iron rod, etc.)

Bearing Trees, Reference Objects

Species \_\_\_\_\_  
Diameter \_\_\_\_\_  
Bearing \_\_\_\_\_  
Distance \_\_\_\_\_

Original Evidence Found

Year of search \_\_\_\_\_ By \_\_\_\_\_  
Monument found \_\_\_\_\_

Original Bearing Trees Found

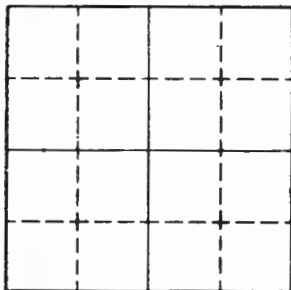
Species \_\_\_\_\_  
Diameter \_\_\_\_\_  
Bearing \_\_\_\_\_  
Distance \_\_\_\_\_

Evidence of Subsequent Corner Restoration Found

Year of search 4/18/74 By Milo Stefan  
Monument in good condition  
Sign Post set beside it.

Bearing Trees, Reference Objects

Species \_\_\_\_\_  
Diameter \_\_\_\_\_  
Bearing \_\_\_\_\_  
Distance \_\_\_\_\_



Sketch

○ Corner    ▨ F.S. Land

Relation of Evidence to Record Features Along Section Lines

Section line to sections \_\_\_\_\_

Object \_\_\_\_\_

Record distance \_\_\_\_\_

Measured distance \_\_\_\_\_

Other Evidence

Describe evidence of use and occupation such as roads, fences, clearings, timber cutting lines, plantations, etc.. Cite source of testimony if any. \_\_\_\_\_

At time of search:

1. Did you have the record description?

Yes \_\_\_\_\_ No \_\_\_\_\_

2. How was search area located?

Pacing, chaining, photos, maps, etc. \_\_\_\_\_

3. Man hours spent in search \_\_\_\_\_

4. Do you think additional search necessary to recover evidence? Yes \_\_\_\_\_ No \_\_\_\_\_

Perpetuation Record

Monument and accessories established. Include brief description of area. \_\_\_\_\_

**CERTIFICATE FILED**

Certified corner restoration certificate prepared:  Yes Mila Stefan No \_\_\_\_\_

Filed in county records at Cass Date 8/10/81 County Document No. 258575

Identified on aerial photo No. \_\_\_\_\_ Which is filed at \_\_\_\_\_

5. Signature \_\_\_\_\_

Index No. Z-1  
(Alphabetical - Numerical)

LAND CORNER RECORD  
(RECTANGULAR SURVEYS)

RS-5680-1 (5/25/61)

T. 144 R. 27 Mer. N.F. Chippewa County Cass State Maine

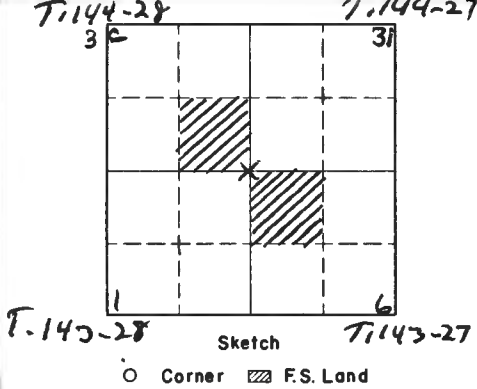
Corner common to sections 31 T. 144-27 Sec. 36 T. 144-28 and  
Sec. 1, T. 143-28 Sec. 6, T. 143-27

EXISTING SURVEYS

Original Government Survey	Original Evidence Found
Year surveyed _____	Year of search _____ By _____
Original monument _____ <small>(Wood post, stone, pile of stones, pipe, etc.)</small>	Monument found _____
Bearing Trees	Original Bearing Trees Found
Species _____	Species _____
Diameter _____	Diameter _____
Bearing _____	Bearing _____
Distance _____	Distance _____

Subsequent Corner Restoration	Evidence of Subsequent Corner Restoration Found
Year surveyed _____ By _____	Year of search <u>1-8-64</u> By <u>Marrison Walters</u>
Where filed or recorded _____	<u>New State tag on NE side of 10" Tam:</u>
Monument _____ <small>(Original, concrete post, iron rod, etc.)</small>	<u>corner stake consists of a 2" iron</u>
	<u>pipe which is capped - but no brass</u>
	<u>cap. Corner lies N. 54° E from top</u>
	<u>of tag on SW side of 10" Tam stake</u>
	<u>which lies N. 2° E of corner stake</u>
	<u>26 LKS. Blue line painted N. E.</u>
	<u>of corner</u>
Bearing Trees, Reference Objects	
Species <u>Tam:</u> <u>Tam:</u> <u>Tam:</u> <u>Tam:</u>	
Diameter <u>8"</u> <u>5"</u> <u>5"</u> <u>5"</u>	
Bearing <u>N. 82 1/2° E</u> <u>S. 29 1/2° E</u> <u>S. 51 1/4° W</u> <u>S. 45 1/4° W</u>	
Distance <u>48 LKS</u> <u>25 LKS</u> <u>35 LKS</u> <u>41 LKS.</u>	
	<u>S-O. cap</u>

Relation of Evidence to Record Features Along Section Lines



Sketch

○ Corner    ▨ F.S. Land

Section line to sections \_\_\_\_\_  
 Object \_\_\_\_\_  
 Record distance \_\_\_\_\_  
 Measured distance \_\_\_\_\_

Other Evidence

Describe evidence of use and occupation such as roads, fences, clearings, timber cutting lines, plantations, etc.. Cite source of testimony if any. \_\_\_\_\_

At time of search:

1. Did you have the record description?  
 Yes  No \_\_\_\_\_

2. How was search area located?  
 Pacing, chaining, photos, maps, etc. \_\_\_\_\_

3. Man hours spent in search 1

4. Do you think additional search might recover evidence? Yes \_\_\_\_\_ No

5. Signature J.M. Morrison

Perpetuation Record

Monument and accessories established. Include brief description of area. \_\_\_\_\_

Certified corner restoration certificate prepared: Yes \_\_\_\_\_ No \_\_\_\_\_

Filed in county records at \_\_\_\_\_ Date \_\_\_\_\_ County Document No. \_\_\_\_\_

Identified on aerial photo No. \_\_\_\_\_ Which is filed at \_\_\_\_\_



Index No. Z-3  
(Alphabetical - Numerical)

LAND CORNER RECORD  
(RECTANGULAR SURVEYS)

RD-6680 (5/12/61)

T. 144 R. 27 Mer. N.F. 5<sup>th</sup> Chippewa County Cass State Minnesota  
1/4 Corner common to sections 31, T. 144-27 & Sec. 6, T. 143-27 and

EXISTING SURVEYS

**Original Government Survey**

Year surveyed \_\_\_\_\_

Original monument \_\_\_\_\_  
(Wood post, stone, pile of stones, pipe, etc.)

Bearing Trees

Species \_\_\_\_\_

Diameter \_\_\_\_\_

Bearing \_\_\_\_\_

Distance \_\_\_\_\_

**Original Evidence Found**

Year of search \_\_\_\_\_ By \_\_\_\_\_

Monument found \_\_\_\_\_

Bearing Trees Found

Species \_\_\_\_\_

Diameter \_\_\_\_\_

Bearing \_\_\_\_\_

Distance \_\_\_\_\_

**Subsequent Corner Restoration**

Year surveyed \_\_\_\_\_ By \_\_\_\_\_

Where filed or recorded \_\_\_\_\_

Monument \_\_\_\_\_  
(Original, concrete post, iron rod, etc.)

Bearing Trees, Reference Objects

Species \_\_\_\_\_

Diameter \_\_\_\_\_

Bearing \_\_\_\_\_

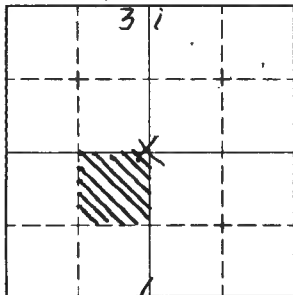
Distance \_\_\_\_\_

**Evidence of Subsequent Corner Restoration Found**

Year of search 1-6-64 By J. P. Robs  
Corner consists of a brass cap  
& a squared stake at an angle  
Tag on S. side of 6" Tamarack  
Tree is 6 ft N. 10° E. of corner post

S. O. Coffey

1. 144-21



143-27  
Sketch

○ Corner    ▨ F.S. Land

### Relation of Evidence to Record Features Along Section Lines

Section line to sections \_\_\_\_\_

Object \_\_\_\_\_

Record distance \_\_\_\_\_

Measured distance \_\_\_\_\_

### Other Evidence

Describe evidence of use and occupation such as roads, fences, clearings, timber cutting lines, plantations, etc.. Cite source of testimony if any. \_\_\_\_\_

\_\_\_\_\_

\_\_\_\_\_

\_\_\_\_\_

\_\_\_\_\_

At time of search:

1. Did you have the record description?

Yes \_\_\_\_\_ No

2. How was search area located?

Pacing, ~~obituary~~, photos, maps, etc. \_\_\_\_\_

3. Man hours spent in search 1

4. Do you think additional search might recover evidence? Yes  No \_\_\_\_\_

*Probably some BT's @ this location*

5. Signature *James P. Roles*

### Perpetuation Record

Monument and accessories established. Include brief description of area. \_\_\_\_\_

Certified corner restoration certificate prepared: Yes \_\_\_\_\_ No \_\_\_\_\_

Filed in county records at \_\_\_\_\_ Date \_\_\_\_\_ County Document No. \_\_\_\_\_

Identified on aerial photo No. \_\_\_\_\_ Which is filed at \_\_\_\_\_

Index No. 2-11  
(Alphabetical - Commercial)

143 BOOK # 2  
37 PAGE # 47  
5TH

LAND CORNER RECORD  
(RECTANGULAR SURVEYS)

RD-7150-4 (Rev. 6/13/67)  
GPO 502-127

T. 144N R. 27W Mer. N.F. C1 County \_\_\_\_\_ State \_\_\_\_\_

Index No. 2-11  
(Alphabetical - Commercial)

LAND CORNER RECORD  
(RECTANGULAR SURVEYS)

RD-7150-4 (Rev. 6/13/67)  
GPO 502-127

T. 144 R. 27 Mer. N.F. Chipewyan County Cass State MN

5th Corner common to sections 33 T 144, R 27  
4 T 143, R 27

EXISTING SURVEYS

Original Government Survey  
Year surveyed \_\_\_\_\_  
Original monument \_\_\_\_\_  
(Wood post, stone, pile of stones, post, etc.)

Original Evidence Found  
Year of search \_\_\_\_\_ By \_\_\_\_\_  
Monument found \_\_\_\_\_

Bearing Trees  
Species \_\_\_\_\_  
Diameter \_\_\_\_\_  
Bearing \_\_\_\_\_  
Distance \_\_\_\_\_

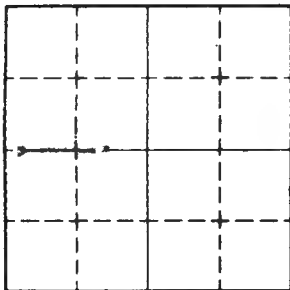
Original Bearing Trees Found  
Species \_\_\_\_\_  
Diameter \_\_\_\_\_  
Bearing \_\_\_\_\_  
Distance \_\_\_\_\_

Subsequent Corner Restoration  
Year surveyed \_\_\_\_\_ By \_\_\_\_\_  
Where filed or recorded \_\_\_\_\_  
Monument \_\_\_\_\_  
(Original, concrete post, iron rod, etc.)

Evidence of Subsequent Corner Restoration Found  
Year of search 6-11-76 By S. Morrison - L. McKi  
Corner is a brass cap. Blue line  
painted N + W of corner for a few  
chains - R. Pine bearing tree has  
been cut down - new bearing tree  
should be established at this location

Bearing Trees, Reference Objects  
Bearing \_\_\_\_\_  
Distance \_\_\_\_\_

Bearing Trees, Reference Objects  
Bearing \_\_\_\_\_  
Distance \_\_\_\_\_



Sketch

○ Corner    ▨ F.S. Land

Relation of Evidence to Record Features Along Section Lines

Section line to sections \_\_\_\_\_  
 Object \_\_\_\_\_  
 Record distance \_\_\_\_\_  
 Measured distance \_\_\_\_\_

Other Evidence

Describe evidence of use and occupation such as roads, fences, clearings, timber cutting lines, plantations, etc.. Cite source of testimony if any. \_\_\_\_\_  
 \_\_\_\_\_  
 \_\_\_\_\_  
 \_\_\_\_\_  
 \_\_\_\_\_

At time of search:

1. Did you have the record description?

Yes \_\_\_\_\_ No \_\_\_\_\_

2. How was search area located?

Pacing, chaining, photos, maps,  
 etc. \_\_\_\_\_  
 \_\_\_\_\_

3. Man hours spent in search \_\_\_\_\_

4. Do you think additional search might

recover evidence? Yes \_\_\_\_\_ No \_\_\_\_\_

5. Signature \_\_\_\_\_

Perpetuation Record

Monument and accessories established. Include brief description of area. \_\_\_\_\_  
 \_\_\_\_\_  
 \_\_\_\_\_  
 \_\_\_\_\_  
 \_\_\_\_\_

Certified corner restoration certificate prepared: Yes \_\_\_\_\_ No \_\_\_\_\_

Filed in county records at \_\_\_\_\_ Date \_\_\_\_\_ County Document No. \_\_\_\_\_

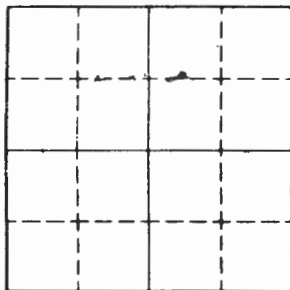
Identified on aerial photo No. \_\_\_\_\_ Which is filed at \_\_\_\_\_

T. 144 N R. 27 W } PAGE # 20  
 Mer. N.F. \_\_\_\_\_ County \_\_\_\_\_ State \_\_\_\_\_  
 Corner common to sections \_\_\_\_\_ and \_\_\_\_\_

Index No. 2-15 (Alphabetical - Numerical) **LAND CORNER RECORD** (RECTANGULAR SURVEYS) RD-7150-4 (Rev. 6/13/67) GPO 802-127  
 Year 144 R. 27 5<sup>th</sup> Mer. N.F. Chippewa County Cass State MN  
 Ori. 1/4 Corner common to sections 34 T 144, R 27 and 3 T 143, R 27

**EXISTING SURVEYS**

Original Government Survey		Original Evidence Found	
Spe	Year surveyed _____	Year of search _____	By _____
Dis	Original monument _____ <small>(Wood post, stone, pile of stones, pipe, etc.)</small>	Monument found _____	
Bearing Trees		Original Bearing Trees Found	
Spe	Species _____	Species _____	
Yea	Diameter _____	Diameter _____	
Whe	Bearing _____	Bearing _____	
Mon	Distance _____	Distance _____	
Subsequent Corner Restoration		Evidence of Subsequent Corner Restoration Found	
Year surveyed _____	By _____	Year of search <u>6-11-76</u>	By <u>S. Morrison - L. Maki</u>
Where filed or recorded _____		<u>Tag on SW side of 8" Birch - Corner lies approx 15 ft. SW of tag. Remains of one old bearing tree found 18 links N of corner. Blue line painted E and W from corner. New bearing trees should be established at this location.</u>	
Monument _____ <small>(Original, concrete post, iron rod, etc.)</small>			
Spe			
Dis			
Bea			
Dis	Bearing Trees, Reference Objects	Bearing Trees, Reference Objects	



Sketch

○ Corner    ▨ F.S. Land

Relation of Evidence to Record Features Along Section Lines

Section line to sections \_\_\_\_\_  
 Object \_\_\_\_\_  
 Record distance \_\_\_\_\_  
 Measured distance \_\_\_\_\_

Other Evidence

Describe evidence of use and occupation such as roads, fences, clearings, timber cutting lines, plantations, etc.. Cite source of testimony if any. \_\_\_\_\_

At time of search:

1. Did you have the record description?

Yes \_\_\_\_\_ No \_\_\_\_\_

2. How was search area located?

Pacing, chaining, photos, maps, etc. \_\_\_\_\_

3. Man hours spent in search \_\_\_\_\_

4. Do you think additional search might

recover evidence? Yes \_\_\_\_\_ No \_\_\_\_\_

5. Signature \_\_\_\_\_

Perpetuation Record

Monument and accessories established. Include brief description of area. \_\_\_\_\_

Certified corner restoration certificate prepared: Yes \_\_\_\_\_ No \_\_\_\_\_

Filed in county records at \_\_\_\_\_ Date \_\_\_\_\_ County Document No. \_\_\_\_\_

Identified on aerial photo No. \_\_\_\_\_ Which is filed at \_\_\_\_\_

Index No. Z-2021  
(Alphabetical - Numerical)

BOOK # 1 LAND CORNER RECORD  
PAGE # 72 (RECTANGULAR SURVEYS)

R9-7150-4 (Rev. 6/13/67)

GPO 802-127

T. 144 N. R. 27W  
MEANDER

5TH Mer. N.F. CHIPPEWA County CASS

State MI.  
2 and 35

Corner common to sections \_\_\_\_\_, \_\_\_\_\_, \_\_\_\_\_

EXISTING SURVEYS

Original Government Survey

Year surveyed \_\_\_\_\_

Original monument \_\_\_\_\_  
(Wood post, stone, pile of stones, pipe, etc.)

Bearing Trees

Species \_\_\_\_\_

Diameter \_\_\_\_\_

Bearing \_\_\_\_\_

Distance \_\_\_\_\_

Subsequent Corner Restoration

Year surveyed. 1937 By GLO

Where filed or recorded \_\_\_\_\_

Monument \_\_\_\_\_  
(Original, concrete post, iron rod, etc.)

Bearing Trees, Reference Objects

Species \_\_\_\_\_

Diameter \_\_\_\_\_

Bearing \_\_\_\_\_

Distance \_\_\_\_\_

Original Evidence Found

Year of search \_\_\_\_\_ By \_\_\_\_\_

Monument found \_\_\_\_\_

Original Bearing Trees Found

Species \_\_\_\_\_

Diameter \_\_\_\_\_

Bearing \_\_\_\_\_

Distance \_\_\_\_\_

Evidence of Subsequent Corner Restoration Found

Year of search 1974 By Milo Stefan

Sign Post E 1.00' & 58°W 139.00

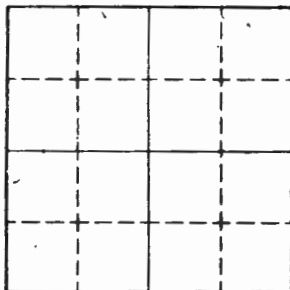
Bearing Trees, Reference Objects

Species \_\_\_\_\_

Diameter \_\_\_\_\_

Bearing \_\_\_\_\_

Distance \_\_\_\_\_



Sketch

Corner  F.S. Land

Relation of Evidence to Record Features Along Section Lines

Section line to sections \_\_\_\_\_  
Object \_\_\_\_\_  
Record distance \_\_\_\_\_  
Measured distance \_\_\_\_\_

Other Evidence

Describe evidence of use and occupation such as roads, fences, clearings, timber cutting lines, plantations, etc.. Cite source of testimony if any. \_\_\_\_\_

At time of search:

1. Did you have the record description?

Yes \_\_\_\_\_ No \_\_\_\_\_

2. How was search area located?

Pacing, chaining, photos, maps,  
etc. \_\_\_\_\_

3. Man hours spent in search \_\_\_\_\_

4. Do you think additional search might  
recover evidence? Yes \_\_\_\_\_ No \_\_\_\_\_

5. Signature \_\_\_\_\_

Perpetuation Record

Monument and accessories established. Include brief description of area. \_\_\_\_\_

**CERTIFICATE FILED**

Certification of search and record certificate prepared: Yes \_\_\_\_\_ No \_\_\_\_\_

Filed in county records at Cass Date 8/10/81 County Document No. 258577

Identified on aerial photo No. \_\_\_\_\_ Which is filed at \_\_\_\_\_



Index No. Z-21  
(Alphabetical - Numerical)BOOK # 1  
PAGE # 71  
5THLAND CORNER RECORD  
(RECTANGULAR SURVEYS)

R9-7 150-4 (Rev. 6/13/67)

GPO 802-127

T. 144N R. 27W  
SECTIONMer. N.F. CHIPPEWA County CASS  
Corner common to sections 1 2State MN  
35 and 36  
T 144N

## EXISTING SURVEYS

## Original Government Survey

Year surveyed \_\_\_\_\_

Original monument \_\_\_\_\_  
(Wood post, stone, pile of stones, pipe, etc.)

## Bearing Trees

Species \_\_\_\_\_

Diameter \_\_\_\_\_

Bearing N \_\_\_\_\_

Distance \_\_\_\_\_

## Subsequent Corner Restoration

Year surveyed 1937 By GLO

Where filed or recorded \_\_\_\_\_

Monument \_\_\_\_\_  
(Original, concrete post, iron rod, etc.)

## Bearing Trees, Reference Objects

Species \_\_\_\_\_

Diameter \_\_\_\_\_

Bearing \_\_\_\_\_

Distance \_\_\_\_\_

## Original Evidence Found

Year of search \_\_\_\_\_

By \_\_\_\_\_

Monument found \_\_\_\_\_

## Original Bearing Trees Found

Species \_\_\_\_\_

Diameter \_\_\_\_\_

Bearing \_\_\_\_\_

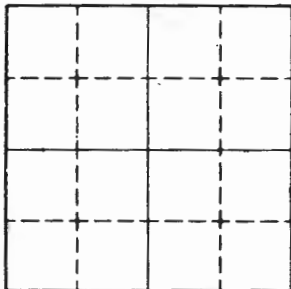
Distance \_\_\_\_\_

## Evidence of Subsequent Corner Restoration Found

Year of search 1974 By Mrs Stefan

## Bearing Trees, Reference Objects

Bearing Trees, Reference Objects			
<u>N Pine</u>	<u>Jackpine</u>	<u>Jackpine</u>	<u>Jackpine</u>
<u>15"</u>	<u>7"</u>	<u>6"</u>	<u>7"</u>
<u>S44°E</u>	<u>N18°E</u>	<u>N43°W</u>	<u>S71°W</u>
<u>97.90'</u>	<u>94.00'</u>	<u>79.90'</u>	<u>57.10'</u>
<u>Sign Post E 2.20'</u>			



Sketch

○ Corner    ▨ F.S. Land

Relation of Evidence to Record Features Along Section Lines

Section line to sections \_\_\_\_\_

Object \_\_\_\_\_

Record distance \_\_\_\_\_

Measured distance \_\_\_\_\_

Other Evidence

Describe evidence of use and occupation such as roads, fences, clearings, timber cutting lines, plantations, etc.. Cite source of testimony if any. \_\_\_\_\_

At time of search:

1. Did you have the record description?

Yes \_\_\_\_\_ No \_\_\_\_\_

2. How was search area located?

Pacing, chaining, photos, maps, etc. \_\_\_\_\_

3. Man hours spent in search \_\_\_\_\_

4. Do you think additional search might recover evidence? Yes \_\_\_\_\_ No \_\_\_\_\_

5. Signature \_\_\_\_\_

Perpetuation Record

Monument and accessories established. Include brief description of area. \_\_\_\_\_

**CERTIFICATE FILED**

Certified corner restoration certificate prepared: Yes \_\_\_\_\_ No \_\_\_\_\_ *Milo Stefan*

Filed in county records at *Can* Date *8/10/81* County Document No. *258576*

Identified on aerial photo No. \_\_\_\_\_ Which is filed at \_\_\_\_\_