

LEGEND

○ = Corner having information on form 7100-52 in this file.


T144N R26W 5th PM

FILING INSTRUCTION

File 7100-52 card record by letter and number coordinates behind the file guide for the township in which it falls.

File the 7100-52 card record by letter and then by number i.e., all A cards first, then B cards etc.

The first card behind the file guide (if data have been obtained and recorded) will be card A-1 for N.W. Township Corner, then card A-2 for 1/16 corner then card A-3 for 1/4 corner etc.



Index No. A-1 144-26
(Alphabetical - Numerical)LAND CORNER RECORD
(RECTANGULAR SURVEYS)

R9-5680-11 (5/12/64)

T. 144 R. 26-27 5^d Mer. N.F. Chippewa County Cass State Minnesota
Section Corner common to sections 6 9 1 and

EXISTING SURVEYS

Original Government Survey

Year surveyed _____

Original monument _____
(Wood post, stone, pile of stones, pipe, etc.)

Bearing Trees

Species _____

Diameter _____

Bearing _____

Distance _____

Original Evidence Found

Year of search _____ By _____

Monument found _____

Original Bearing Trees Found

Species _____

Diameter _____

Bearing _____

Distance _____

Subsequent Corner Restoration

Year surveyed _____ By _____

Where filed or recorded _____

Monument _____
(Original, concrete post, iron rod, etc.)

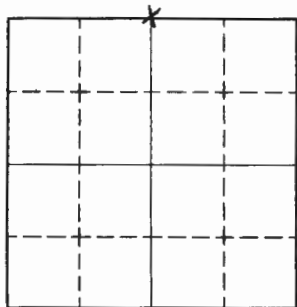
Bearing Trees, Reference Objects

Species TamarackDiameter 6"Bearing S. 42° EDistance 1 1/2 chs

Evidence of Subsequent Corner Restoration Found

Year of search 2-29-63 By Morrison & Tucker
Corner consists of a square stake,
metal tag on NW side of 6" Tamarack
which lies 1.12 chs. S 42° E. of corner.
Another old tag on N. side of Birch
which lies approx. 1 ch. S. of corner.
Another tag on N.E. side of 8" Tamarack
which lies approx 1 1/2 chs. S. 74° W. of
corner. This corner should be re-
established.

1
144
27



6
144
26

Sketch

○ Corner ▨ F.S. Land

Relation of Evidence to Record Features Along Section Lines

Section line to sections _____

Object _____

Record distance _____

Measured distance _____

Other Evidence

Describe evidence of use and occupation such as roads, fences, clearings, timber cutting lines, plantations, etc.. Cite source of testimony if any. _____

At time of search:

1. Did you have the record description?

Yes _____ No

2. How was search area located?

Recon, chaining, photos, maps, etc. _____

3. Man hours spent in search 1

4. Do you think additional search might recover evidence? Yes No _____

5. Signature J.M. Morrison

Perpetuation Record

Monument and accessories established. Include brief description of area. _____

Certified corner restoration certificate prepared: Yes _____ No _____

Filed in county records at _____ Date _____ County Document No. _____

Identified on aerial photo No. _____ Which is filed at _____

Index No. A-17
(Alphabetical - Numerical)

LAND CORNER RECORD
(RECTANGULAR SURVEYS)

RD-7150-4 (Rev. 6/13/67)
 GPO 802-127

T. 144N R. 26W 5th P. Mer. N.F. Chippewa County Itasca State Minnesota
Closing Section Corner common to sections 2 and 3

EXISTING SURVEYS

Original Government Survey

Year surveyed _____

Original monument _____
(Wood post, stone, pile of stones, pipe, etc.)

Bearing Trees

Species _____

Diameter _____

Bearing _____

Distance _____

Original Evidence Found

Year of search _____ By _____

Monument found _____

Original Bearing Trees Found

Species _____

Diameter _____

Bearing _____

Distance _____

Subsequent Corner Restoration

Year surveyed _____ By _____

Where filed or recorded _____

Monument _____
(Original, concrete post, iron rod, etc.)

See Book 2, pp 33

Evidence of Subsequent Corner Restoration Found

Year of search May 3, 1983 By Whitehorn and Ausk

End Itasca County Aluminum Capped 1144N
iron pipe WC 5
312 0219
R26W

8' fence post 3 ft east

Bearing Trees, Reference Objects

Species _____

Diameter _____

Bearing _____

Distance _____

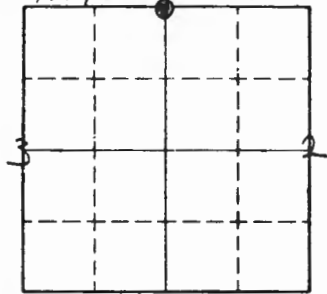
Bearing Trees, Reference Objects

<u>J. Pine</u>	<u>J. Pine Stub</u>	_____
<u>16.4 inch</u>	<u>11.0 inch</u>	_____
<u>521°E</u>	<u>548°W</u>	_____
<u>38.40 ft</u>	<u>60.25 ft</u>	_____

A-17

T144N

R26W



Sketch

○ Corner ▨ F.S. Land

Relation of Evidence to Record Features Along Section Lines

Section line to sections _____

Object _____

Record distance _____

Measured distance _____

Other Evidence

Describe evidence of use and occupation such as roads, fences, clearings, timber cutting lines, plantations, etc.. Cite source of testimony if any. _____

At time of search:

1. Did you have the record description?

Yes _____ No X

2. How was search area located?

Pacing, chaining, photos, maps, etc. _____

3. Man hours spent in search _____

4. Do you think additional search might recover evidence? Yes _____ No _____

5. Signature [Handwritten Signature]

Perpetuation Record

Monument and accessories established. Include brief description of area. _____

Certified corner restoration certificate prepared: Yes _____ No _____

Filed in county records at _____ Date _____ County Document No. _____

Identified on aerial photo No. _____ Which is filed at _____

T. 144 R. 26 & 27 5th Mer. N.F. Chippewa County Casa State Minnesota
114 Corner common to sections 6 & 7 and

EXISTING SURVEYS

Original Government Survey

Year surveyed _____

Original monument _____
(Wood post, stone, pile of stones, pipe, etc.)

Bearing Trees

Species _____

Diameter _____

Bearing _____

Distance _____

Original Evidence Found

Year of search _____ By _____

Monument found _____

Original Bearing Trees Found

Species _____

Diameter _____

Bearing _____

Distance _____

Subsequent Corner Restoration

Year surveyed _____ By _____

Where filed or recorded _____

Monument _____
(Original, concrete post, iron rod, etc.)

Bearing Trees, Reference Objects

Species W. PineDiameter 35"

Bearing _____

Distance 3.91 Ch. N of Corner

Evidence of Subsequent Corner Restoration Found

Year of search 2-19-63 By Morrison & Tucker

Tag on SW side of 3" Spruce corner

lies approx 12 ft SW of tag and is a

square stake. B.T. is a white pine

stump 35" diameter which lies 3.91 Ch.

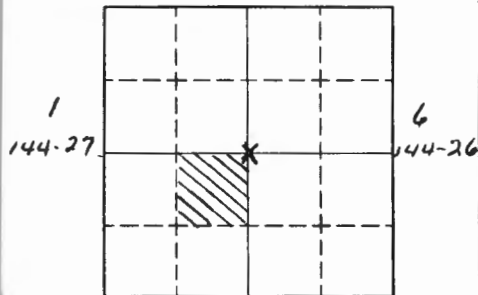
N of corner. There is another tag on N

side of 7" Spruce which lies approx.

2 Ch. E of corner. Blue line painted

S & W of corner. This corner should

be re-established.



Sketch

○ Corner ▨ F.S. Land

Relation of Evidence to Record Features Along Section Lines

Section line to sections _____
 Object _____
 Record distance _____
 Measured distance _____

Other Evidence

Describe evidence of use and occupation such as roads, fences, clearings, timber cutting lines, plantations, etc.. Cite source of testimony if any. _____

At time of search:

1. Did you have the record description?

Yes No _____

2. How was search area located?

Beeing, chaining, photos, maps,
 etc. _____

3. Man hours spent in search 2

4. Do you think additional search might

recover evidence? Yes No _____

5. Signature S. M. Morrison

Perpetuation Record

Monument and accessories established. Include brief description of area. _____

Certified corner restoration certificate prepared: Yes _____ No _____

Filed in county records at _____ Date _____ County Document No. _____

Identified on aerial photo No. _____ Which is filed at _____

T. 144 R. 26 Mer. N.F. Chippewa County Cass State Minnesota
E 7/16 Corner common to sections 6 on E-W center line and

EXISTING SURVEYS

Original Government Survey

Year surveyed _____
Original monument _____
(Wood post, stone, pile of stones, pipe, etc.)

Bearing Trees

Species _____
Diameter _____
Bearing _____
Distance _____

Subsequent Corner Restoration

Year surveyed _____ By _____
Where filed or recorded _____
Monument _____
(Original, concrete post, iron rod, etc.)

Bearing Trees, Reference Objects

Species Tamarack
Diameter 5"
Bearing N. 59° W.
Distance 27 lbs.

Original Evidence Found

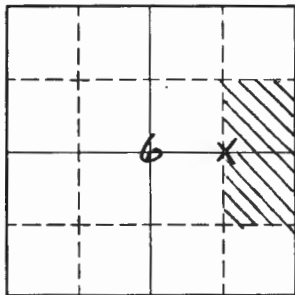
Year of search _____ By _____
Monument found _____

Original Bearing Trees Found

Species _____
Diameter _____
Bearing _____
Distance _____

Evidence of Subsequent Corner Restoration Found

Year of search 2-20-63 By Bronson & Walters
Corner consists of squared stake, poor
condition B.T. is a 5" Tamarack which
has fallen over & lies - 27 lbs. N. 59° W.
of corner. Metal tag on 4" Tamarack
approx. 6' N. of corner. Blue line painted
N. S. of corner. This corner should be
re-established.



Sketch

○ Corner ▨ F.S. Land

Relation of Evidence to Record Features Along Section Lines

Section line to sections _____
 Object _____
 Record distance _____
 Measured distance _____

Other Evidence

Describe evidence of use and occupation such as roads, fences, clearings, timber cutting lines, plantations, etc.. Cite source of testimony if any. _____

At time of search:

1. Did you have the record description?

Yes No _____

2. How was search area located?

Pacing, chaining, photos, maps,
 etc. _____

3. Man hours spent in search 1

4. Do you think additional search might

recover evidence? Yes _____ No

5. Signature J. M. Morrison

Perpetuation Record

Monument and accessories established. Include brief description of area. _____

Certified corner restoration certificate prepared: Yes _____ No _____

Filed in county records at _____ Date _____ County Document No. _____

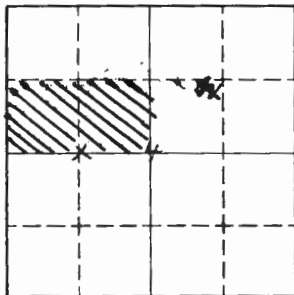
Identified on aerial photo No. _____ Which is filed at _____

T. 144 R. 26 Mer. N.F. 5th Chippewa County Cal State Minnesota
W 1/4 Corner common to sections 4 and

EXISTING SURVEYS

Original Government Survey	Original Evidence Found
Year surveyed _____ Original monument _____ <small>(Wood post, stone, pile of stones, pipe, etc.)</small>	Year of search _____ By _____ Monument found _____
<p style="text-align: center;">Bearing Trees</p> Species _____ Diameter _____ Bearing _____ Distance _____	<p style="text-align: center;">Original Bearing Trees Found</p> Species _____ Diameter _____ Bearing _____ Distance _____
Subsequent Corner Restoration	Evidence of Subsequent Corner Restoration Found
Year surveyed _____ By _____ Where filed or recorded _____ Monument _____ <small>(Original, concrete post, iron rod, etc.)</small> <p style="text-align: center;">Bearing Trees, Reference Objects</p> Species _____ Diameter _____ Bearing _____ Distance _____	Year of search <u>7-20-64</u> By <u>Morrison & Morgan</u> <u>Tag on N. side of 6" Spruce Pine line</u> <u>marked F + W - 1000. This is also an</u> <u>old cut and sink. No iron pipe or B. T's</u> <u>apparent. Corner established by</u> <u>Morrison & Morgan by chaining across</u> <u>with the iron tag on the side</u> <u>from 16 chains East.</u>

5.0 copy



Sketch

○ Corner ▨ F.S. Land

Relation of Evidence to Record Features Along Section Lines

Section line to sections _____
Object _____
Record distance _____
Measured distance _____

Other Evidence

Describe evidence of use and occupation such as roads, fences, clearings, timber cutting lines, plantations, etc.. Cite source of testimony if any. _____

At time of search:

1. Did you have the record description?

Yes _____ No

2. How was search area located?

~~Racing~~, chaining, photos, maps, etc.

3. Man hours spent in search 1

4. Do you think additional search might recover evidence? Yes _____ No

5. Signature S.M. Morrison

Perpetuation Record

Monument and accessories established. Include brief description of area. _____

Certified corner restoration certificate prepared: Yes _____ No _____

Filed in county records at _____ Date _____ County Document No. _____

Identified on aerial photo No. _____ Which is filed at _____

Index No. C-11
(Alphabetical - Numerical)

LAND CORNER RECORD
(RECTANGULAR SURVEYS)

T. 144 R. 26 5E Mer. N.F. Crippena County Was State Me ineota
114 Corner common to sections 4 and

EXISTING SURVEYS

Original Government Survey

Year surveyed _____
Original monument _____
(Wood post, stone, pile of stones, pipe, etc.)

Bearing Trees

Species _____
Diameter _____
Bearing _____
Distance _____

Original Evidence Found

Year of search _____ By _____
Monument found _____

Original Bearing Trees Found

Species _____
Diameter _____
Bearing _____
Distance _____

Subsequent Corner Restoration

Year surveyed _____ By _____
Where filed or recorded _____
Monument _____
(Original, concrete post, iron rod, etc.)

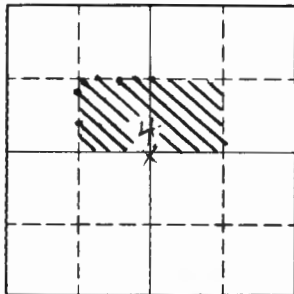
Bearing Trees, Reference Objects

Species _____
Diameter _____
Bearing _____
Distance _____

Evidence of Subsequent Corner Restoration Found

Year of search 7-22-64 By Morgan & Morgan
Tag on N side of 1/2" maple corner point
In square stake which was 20 ft W of
Tag then in center E 90° of corner
Tag on main road 4 Ch. west. This
approximate corner established by
bearing across entire section
No known caps or B.T.'S.

S.O. copy.



Sketch

○ Corner ▨ F.S. Land

Relation of Evidence to Record Features Along Section Lines

Section line to sections _____
 Object _____
 Record distance _____
 Measured distance _____

Other Evidence

Describe evidence of use and occupation such as roads, fences, clearings, timber cutting lines, plantations, etc.. Cite source of testimony if any. _____

At time of search:

1. Did you have the record description?

Yes _____ No

2. How was search area located?

~~Recon~~, chaining, photos, maps,
 etc. _____

3. Man hours spent in search 1

4. Do you think additional search might
 recover evidence? Yes _____ No

5. Signature J. M. Morrison

Perpetuation Record

Monument and accessories established. Include brief description of area. _____

Certified corner restoration certificate prepared: Yes _____ No _____

Filed in county records at _____ Date _____ County Document No. _____

Identified on aerial photo No. _____ Which is filed at _____



T. 144 R. 26 & 27 5^d Mer. N.F. Chippewa County Cass State Minnesota
S 1/16 Corner common to sections 6 & 1 and

EXISTING SURVEYS

Original Government Survey

Year surveyed _____
 Original monument _____
(Wood post, stone, pile of stones, pipe, etc.)

Bearing Trees

Species _____
 Diameter _____
 Bearing _____
 Distance _____

Original Evidence Found

Year of search _____ By _____
 Monument found _____

Original Bearing Trees Found

Species _____
 Diameter _____
 Bearing _____
 Distance _____

Subsequent Corner Restoration

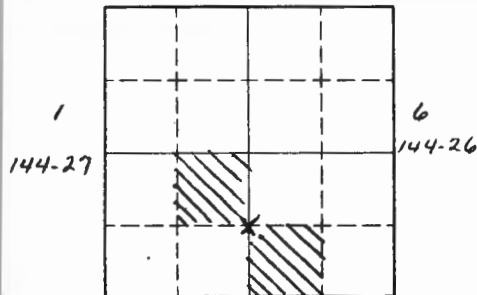
Year surveyed _____ By _____
 Where filed or recorded _____
 Monument _____
(Original, concrete post, iron rod, etc.)

Bearing Trees, Reference Objects

Species Balsam
 Diameter _____
 Bearing N. 42° W
 Distance 16 lbs

Evidence of Subsequent Corner Restoration Found

Year of search 2-19-63 By Morrison & Tucker
tag on N. side of 16" cedar, approx.
Corner lies S. 1° E .06 lbs. B.T.
is badly rotted Balsam stump
which lies 16 lbs. N. 42 N. of corner.
This corner should be re-established
Blue line painted N. N. of corner.



Sketch

○ Corner ▨ F.S. Land

Relation of Evidence to Record Features Along Section Lines

Section line to sections _____
 Object _____
 Record distance _____
 Measured distance _____

Other Evidence

Describe evidence of use and occupation such as roads, fences, clearings, timber cutting lines, plantations, etc.. Cite source of testimony if any. _____

At time of search:

1. Did you have the record description?

Yes No _____

2. How was search area located?

Peering, chaining, photos, maps,
 etc. _____

3. Mon hours spent in search 1

4. Do you think additional search might

recover evidence? Yes No _____

5. Signature S. M. Morrison

Perpetuation Record

Monument and accessories established. Include brief description of area. _____

Certified corner restoration certificate prepared: Yes _____ No _____

Filed in county records of _____ Date _____ County Document No. _____

Identified on aerial photo No. _____ Which is filed at _____

T. 144 R. 26 5th Mer. N.F. Chippewa County Cass State Minnesota
E 1/16 Corner common to sections 6 a 7 and _____

EXISTING SURVEYS

Original Government Survey

Year surveyed _____
 Original monument _____
(Wood post, stone, pile of stones, pipe, etc.)

Bearing Trees

Species _____
 Diameter _____
 Bearing _____
 Distance _____

Subsequent Corner Restoration

Year surveyed _____ By _____
 Where filed or recorded _____
 Monument _____
(Original, concrete post, iron rod, etc.)

Bearing Trees, Reference Objects

Species Spruce
 Diameter 6"
 Bearing _____
 Distance _____

Original Evidence Found

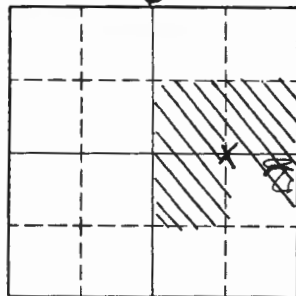
Year of search _____ By _____
 Monument found _____

Original Bearing Trees Found

Species _____
 Diameter _____
 Bearing _____
 Distance _____

Evidence of Subsequent Corner Restoration Found

Year of search 2-25-63 By J. M. Morrison
Tag on N.E. side of 6" Spruce which
is a B.T. corner lies approx 50 ft.
N.E. of tag & is a small picket. Blue
line painted 5' E. of corner. This
corner should be re-established



Sketch

○ Corner ▨ F.S. Land

Relation of Evidence to Record Features Along Section Lines

Section line to sections _____
 Object _____
 Record distance _____
 Measured distance _____

Other Evidence

Describe evidence of use and occupation such as roads, fences, clearings, timber cutting lines, plantations, etc.. Cite source of testimony if any. _____

At time of search:

1. Did you have the record description?

Yes _____ No

2. How was search area located?

Pacing, chaining, photos, maps, etc. _____

3. Man hours spent in search 1

4. Do you think additional search might recover evidence? Yes No _____

5. Signature A. M. Harrison

Perpetuation Record

Monument and accessories established. Include brief description of area. _____

Certified corner restoration certificate prepared: Yes _____ No _____

Filed in county records at _____ Date _____ County Document No. _____

Identified on aerial photo No. _____ Which is filed at _____

Index No. E17
(Alphabetical - Non-record)

LAND CORNER RECORD
(RECTANGULAR SURVEYS)

RD-7150-6 (Rev. 6/13/67)
GPO 802-127

T. 144 N R. 26 W 5th Mer. N.F. Chippewa County Cass State Mn
WC to Section Corner common to sections 2 3 10 and 11

EXISTING SURVEYS

Original Government Survey

Year surveyed _____
Original monument _____
(Wood post, stone, pile of stones, pipe, etc.)

Bearing Trees
Species Birch N. Pine _____
Diameter _____
Bearing S 4° E S 15° W _____
Distance _____

Subsequent Corner Restoration

Year surveyed 1953 By R. W. Fassett
Where filed or recorded _____
Monument Treated post
(Original, concrete post, iron rod, etc.)

Bearing Trees
Species Aspen Birch Birch
Diameter 8" 7" 8"
Bearing S 37° E S 9° W S 51° W
Distance 55 lks 47 lks 51 lks

Original Evidence Found

Year of search _____ By _____
Monument found none


Original Bearing Trees Found

Species none _____
Diameter _____
Bearing _____
Distance _____

Evidence of Subsequent Corner Restoration Found

Year of search 1970 By C. Krause
Found hole where post was also Aspen snag & 2 birch

Bearing Trees



Sketch

○ Corner ▨ F.S. Land

At time of search:

1. Did you have the record description?

Yes _____ No _____

2. How was search area located?

Pacing, chaining, photos, maps,
etc. _____

3. Man hours spent in search _____

4. Do you think additional search might

recover evidence? Yes _____ No _____

5. Signature _____

Relation of Evidence to Record Features Along Section Lines

Section line to sections _____

Object _____

Record distance _____

Measured distance _____

Other Evidence

Describe evidence of use and occupation such as roads, fences, clearings, timber cutting lines, plantations, etc.. Cite source of testimony if any. _____

Perpetuation Record

Monument and accessories established. Include brief description of area. _____

7-27-83 G. Kasenka B. Ausk G. Robertson D. Harman
Recovered Birch in SW + Birch in SW (dead snag)

Certified corner restoration certificate prepared: Yes _____ No _____

Filed in county records at _____ Date _____ County Document No. _____

Identified on aerial photo No. _____ Which is filed at _____

T. 144 R. 26 1/4 Mer. N.F. Chippewa County Casa State Minnesota
Corner common to sections NW 14 - 7 and

EXISTING SURVEYS

Original Government Survey

Year surveyed _____

Original monument _____
(Wood post, stone, pile of stones, pipe, etc.)

Bearing Trees

Species _____

Diameter _____

Bearing _____

Distance _____

Original Evidence Found

Year of search _____ By _____

Monument found _____

Original Bearing Trees Found

Species _____

Diameter _____

Bearing _____

Distance _____

Subsequent Corner Restoration

Year surveyed _____ By _____

Where filed or recorded _____

Monument _____
(Original, concrete post, iron rod, etc.)

Bearing Trees, Reference Objects

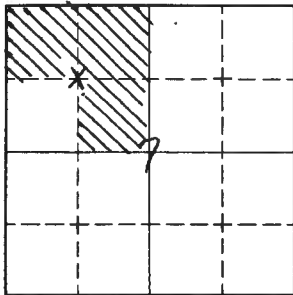
Species Red PineDiameter 20"

Bearing _____

Distance _____

Evidence of Subsequent Corner Restoration Found

Year of search 2-26-63 By Morrison & SuckersTag on SE side of 20" Red Pinewhich is a B.T. - approx Corner lies9 lbs SE 1/4 BT This corner shouldbe re-established. Blue linepointed 5 & 1/4 of corner.S.O. copy



Sketch

○ Corner ▨ F.S. Land

Relation of Evidence to Record Features Along Section Lines

Section line to sections _____
 Object _____
 Record distance _____
 Measured distance _____

Other Evidence

Describe evidence of use and occupation such as roads, fences, clearings, timber cutting lines, plantations, etc.. Cite source of testimony if any. _____

At time of search:

1. Did you have the record description?

Yes No _____

2. How was search area located?

~~Boeing~~, chaining, ~~photos~~, maps, etc. _____

3. Man hours spent in search 1 _____

4. Do you think additional search might recover evidence? Yes No _____

5. Signature J.M. Morrison

Perpetuation Record

Monument and accessories established. Include brief description of area. _____

Certified corner restoration certificate prepared: Yes _____ No _____

Filed in county records at _____ Date _____ County Document No. _____

Identified on aerial photo No. _____ Which is filed at _____

T. 144 R. 26 Mer. N.F. 5th Chippewa County Cass State Minnesota
1/16 Corner common to sections DE 14 7 and

EXISTING SURVEYS

Original Government Survey

Year surveyed _____
 Original monument _____
(Wood post, stone, pile of stones, pipe, etc.)
 Bearing Trees
 Species _____
 Diameter _____
 Bearing _____
 Distance _____

Original Evidence Found

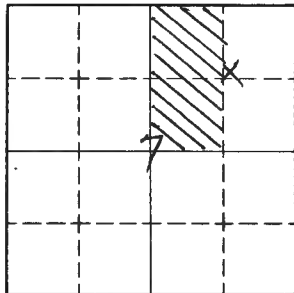
Year of search _____ By _____
 Monument found _____
 Original Bearing Trees Found
 Species _____
 Diameter _____
 Bearing _____
 Distance _____

Subsequent Corner Restoration

Year surveyed _____ By _____
 Where filed or recorded _____
 Monument _____
(Original, concrete post, iron rod, etc.)
 Bearing Trees, Reference Objects
 Species Cedar
 Diameter 9"
 Bearing S
 Distance 5ft

Evidence of Subsequent Corner Restoration Found

Year of search 2-26-63 By Morrison Tucker
Ray on N. side of 9" cedar which is
a B.T. Squared stake potted of line
5ft. South of B.T. Blue line painted
No S. of Corner. Recommend this corner
be re-established.



Sketch

○ Corner ▨ F.S. Land

Relation of Evidence to Record Features Along Section Lines

Section line to sections _____
 Object _____
 Record distance _____
 Measured distance _____

Other Evidence

Describe evidence of use and occupation such as roads, fences, clearings, timber cutting lines, plantations, etc.. Cite source of testimony if any. _____

At time of search:

1. Did you have the record description?

Yes _____ No

2. How was search area located?

Pacing, chaining, photos, maps, etc. _____

3. Man hours spent in search 1/2

4. Do you think additional search might recover evidence? Yes _____ No

5. Signature S.M. Morrison

Perpetuation Record

Monument and accessories established. Include brief description of area. _____

Certified corner restoration certificate prepared: Yes _____ No _____

Filed in county records at _____ Date _____ County Document No. _____

Identified on aerial photo No. _____ Which is filed at _____

T. 144 R. 26 5th Mer. N.F. Chippewa County Cass State Minnesota
 W 1/6 Corner common to sections E-W Center line 7 and

EXISTING SURVEYS

Original Government Survey

Year surveyed _____

Original monument _____
(Wood post, stone, pile of stones, pipe, etc.)

Bearing Trees

Species _____

Diameter _____

Bearing _____

Distance _____

Original Evidence Found

Year of search _____ By _____

Monument found _____

Original Bearing Trees Found

Species _____

Diameter _____

Bearing _____

Distance _____

Subsequent Corner Restoration

Year surveyed _____ By _____

Where filed or recorded _____

Monument _____
(Original, concrete post, iron rod, etc.)

Bearing Trees, Reference Objects

Species Tamarack _____Diameter 6" _____

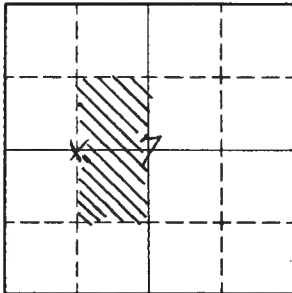
Bearing _____

Distance 12' W of tag _____

Evidence of Subsequent Corner Restoration Found

Year of search 2-26-63 By Morrison & Suckers
tag on N. side of 5" Tamarack B.T.
a 4' high Tamarack stub 6" diameter
which lies 12 ft. N. of tag. Approx.
Corner is Midway between tag &
B.T. This Corner should be re-
established if possible.

S. O. copy



Sketch

○ Corner ▨ F.S. Land

Relation of Evidence to Record Features Along Section Lines

Section line to sections _____
 Object _____
 Record distance _____
 Measured distance _____

Other Evidence

Describe evidence of use and occupation such as roads, fences, clearings, timber cutting lines, plantations, etc.. Cite source of testimony if any. _____

At time of search:

1. Did you have the record description?

Yes No _____

2. How was search area located?

Recing, chaining, photos, maps,
 etc. _____

3. Man hours spent in search 1

4. Do you think additional search might recover evidence? Yes No

5. Signature *J. M. Morrison*

Perpetuation Record

Monument and accessories established. Include brief description of area. _____

Certified corner restoration certificate prepared: Yes _____ No _____
 Filed in county records at _____ Date _____ County Document No. _____
 Identified on aerial photo No. _____ Which is filed at _____

T. 144 R. 26 5a Mer. N.F. Chippewa County Cam State Minnesota
14 Corner common to sections 9 4 10 and _____

EXISTING SURVEYS

Original Government Survey

Year surveyed _____
 Original monument _____
(Wood post, stone, pile of stones, pipe, etc.)

Bearing Trees

Species _____
 Diameter _____
 Bearing _____
 Distance _____

Original Evidence Found

Year of search _____ By _____
 Monument found _____

Original Bearing Trees Found

Species _____
 Diameter _____
 Bearing _____
 Distance _____

Subsequent Corner Restoration

Year surveyed _____ By _____
 Where filed or recorded _____
 Monument _____
(Original, concrete post, iron rod, etc.)

Bearing Trees, Reference Objects

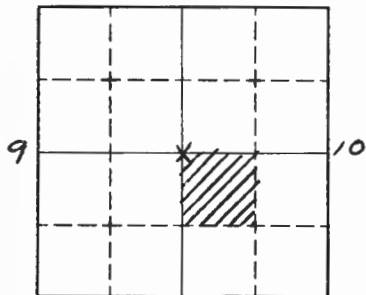
Species Hemlock
 Diameter 8"
 Bearing S82°W
 Distance 0.17chs.

S.O. Copy.

Evidence of Subsequent Corner Restoration Found

Year of search 1-23-67 By Morrison & Morgan
 Corner is a treated post in Tam swamp. Re-survey notes say original B.T. measured on 8" Tam S82°W 0.17ch. A his B.T. actually lies N82°W 0.13ch. It is not listed in original survey notes but maybe registered from a later survey. Corner tag on 8" Tam. Corner lies N80°E 19ch. from tag. Another tag on 6" Tam. Corner lies S40°E 15ch. from tag. Both 7 above bearings are Magnetic bearings. Blue line painted. S. Another tag on road appears 17chs. South.

Relation of Evidence to Record Features Along Section Lines.



Sketch

O Corner F.S. Land

Section line to sections _____
 Object _____
 Record distance _____
 Measured distance _____

Other Evidence

Describe evidence of use and occupation such as roads, fences, clearings, timber cutting lines, plantations, etc.. Cite source of testimony if any. _____

At time of search:

1. Did you have the record description?

Yes No _____

2. How was search area located?

Pacing, chaining, ~~photos~~, maps, etc. _____

3. Man hours spent in search 1

4. Do you think additional search might recover evidence? Yes _____ No ✓

5. Signature S. Morrison

Perpetuation Record

Monument and accessories established. Include brief description of area. _____
 3/3/71 G. Krause - Set a 2" x 60" steel pipe

CERTIFICATE FILED

Certified corner restoration certificate prepared: Yes _____ No _____
 Filled in county records at by W.H.O. Date 9/2/01 County Document No. _____
 Identified on aerial photo No. _____ Which is filed at _____

Index No. H-4
(Alphabetical - Numerical)

LAND CORNER RECORD
(RECTANGULAR SURVEYS)

RS-5880-11 (5/12)

T. 144 R. 26 5th Mer. N.F. Chippewa County Cass State Minnesota
1/16 Corner common to sections SE 14 7 and

EXISTING SURVEYS

Original Government Survey

Year surveyed _____

Original monument _____
(Wood post, stone, pile of stones, pipe, etc.)

Bearing Trees

Species _____

Diameter _____

Bearing _____

Distance _____

Original Evidence Found

Year of search _____ By _____

Monument found _____

Original Bearing Trees Found

Species _____

Diameter _____

Bearing _____

Distance _____

Subsequent Corner Restoration

Year surveyed _____ By _____

Where filed or recorded _____

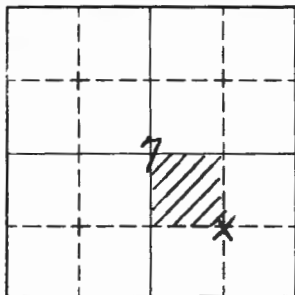
Monument _____
(Original, concrete post, iron rod, etc.)

Evidence of Subsequent Corner Restoration Found

Year of search 2-26-63 By Thompson & Tucker
lay on N. side of 7" Tamarack. approx
Corner lies 9 ft. E of tag - B.T. is a
3" dead Tamarack which lies N. 41° W.
6 lbs. Another B.T. is a 3" Tamarack
which lies S 52° E 8 lbs. from
Corner. Blue lines 71° N. of Corner
Recommend this corner be re-
established.

Bearing Trees, Reference Objects

Species	<u>Tamarack</u>	<u>Tamarack</u>
Diameter	<u>3"</u>	<u>3"</u>
Bearing	<u>S 52° E</u>	<u>N 41° E</u>
Distance	<u>8 lbs from</u>	<u>6 lbs</u>
	<u>Corner</u>	



Sketch

○ Corner ▨ F.S. Land

Relation of Evidence to Record Features Along Section Lines

Section line to sections _____
 Object _____
 Record distance _____
 Measured distance _____

Other Evidence

Describe evidence of use and occupation such as roads, fences, clearings, timber cutting lines, plantations, etc.. Cite source of testimony if any. _____

Perpetuation Record

Monument and accessories established. Include brief description of area. _____

Certified corner restoration certificate prepared: Yes _____ No _____

Filed in county records at _____ Date _____ County Document No. _____

Identified on aerial photo No. _____ Which is filed at _____

At time of search:

1. Did you have the record description?

Yes _____ No

2. How was search area located?

~~Pacing~~, chaining, ~~photos~~, maps,
 etc. _____

3. Man hours spent in search 1

4. Do you think additional search might

recover evidence? Yes No _____

5. Signature J. M. Morrison

T. 144 R. 26 & 27 5th Mer. N.F. Chippewa County Cass State Minnesota
Section Corner Corner common to sections 7 & 18, 12 and 13

EXISTING SURVEYS

Original Government Survey

Year surveyed _____
 Original monument _____
(Wood post, stone, pile of stones, pipe, etc.)

Bearing Trees

Species _____
 Diameter _____
 Bearing _____
 Distance _____

Original Evidence Found

Year of search _____ By _____
 Monument found _____

Original Bearing Trees Found

Species _____
 Diameter _____
 Bearing _____
 Distance _____

Subsequent Corner Restoration

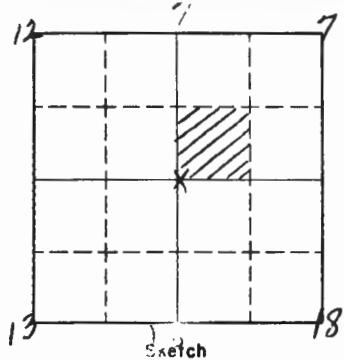
Year surveyed _____ By _____
 Where filed or recorded _____
 Monument _____
(Original, concrete post, iron rod, etc.)

Bearing Trees, Reference Objects

Species Red Pine
 Diameter 18"
 Bearing 5-52° E
 Distance 138 lbs.

Evidence of Subsequent Corner Restoration Found

Year of search 2-26-63, By Morrison & Tucker
B.T. is 18" Red Pine which lies 138 lbs.
5-52° E from tag. No corner post found
at this location - Corner should be
re-established if possible. Blue line
Painted N.E. of corner



○ Corner ▨ F.S. Land

Relation of Evidence to Record Features Along Section Lines

Section line to sections _____
 Object _____
 Record distance _____
 Measured distance _____

Other Evidence

Describe evidence of use and occupation such as roads, fences, clearings, timber cutting lines, plantations, etc.. Cite source of testimony if any. _____

At time of search:

1. Did you have the record description?

Yes _____ No

2. How was search area located?

Pacing, chaining, photos, maps, etc. _____

3. Man hours spent in search 2

4. Do you think additional search might recover evidence? Yes No

5. Signature J. M. Morrison

Perpetuation Record

Monument and accessories established. Include brief description of area. _____

Certified corner restoration certificate prepared: Yes _____ No _____

Filed in county records at _____ Date _____ County Document No. _____

Identified on aerial photo No. _____ Which is filed at _____

Index No. J-13
(Alphabetical - Numerical)BOOK # 1
PAGE # 38LAND CORNER RECORD
(RECTANGULAR SURVEYS)

RS-560-11 (5/12/61)

T. 144 R. 26 S. 5th Mer. N.F. Chippewa County Cass State Minnesota
Section Corner common to sections 9, 10, 15 and 16

EXISTING SURVEYS

Original Government Survey

Year surveyed _____

Original monument _____
(Wood post, stone, pile of stones, pipe, etc.)

Bearing Trees

Species _____

Diameter _____

Bearing _____

Distance _____

Original Evidence Found

Year of search _____ By _____

Monument found _____

Original Bearing Trees Found

Species _____

Diameter _____

Bearing _____

Distance _____

Subsequent Corner Restoration

Year surveyed _____ By _____

Where filed or recorded _____

Monument _____
(Original, concrete post, iron rod, etc.)

Bearing Trees, Reference Objects

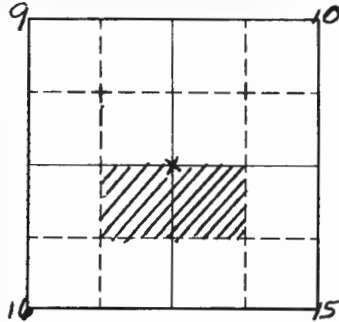
Species TamarackDiameter 6"Bearing 559°WDistance 54ch.

Evidence of Subsequent Corner Restoration Found

Year of search 1-23-67 By Thorsen & Thorsen

Corner consists of a treated post lying on the ground - Resurvey notes of 1953 say this post was set - B.T. in a 6" Tamarack stub with original scribing bears 555°W, 54ch. Apparently some error here, original note say 54° Tam. 539°W 54 - The treated post has never been set in the ground but where it was lying on the ground fit the original note quite well. Recommend this post be set according to original note & Resurvey notes corrected accordingly. New B.T.'s should be put at this location on the only one we have - dead blue line E & S.

S.O. Copy



Sketch

○ Corner ▨ F.S. Land

Relation of Evidence to Record Features Along Section Lines

Section line to sections _____
 Object _____
 Record distance _____
 Measured distance _____

Other Evidence

Describe evidence of use and occupation such as roads, fences, clearings, timber cutting lines, plantations, etc.. Cite source of testimony if any. _____

At time of search:

1. Did you have the record description?

Yes No _____

2. How was search area located?

Pacing, chaining, ~~photos~~, maps, etc. _____

3. Man hours spent in search 2

4. Do you think additional search might recover evidence? Yes _____ No

5. Signature S. Morrison

Perpetuation Record

Monument and accessories established. Include brief description of area. _____

CERTIFICATE FILED

Certified corner restoration certificate prepared: Yes _____ No _____
 Filed in county records of W. H. O. Date 6/10/81 County Document No. 258565
 Identified on aerial photo No. _____ Which is filed at _____

Index NO: 1 - 1 - T.144-26
(Alphabetical - Numerical) 23 T.144-27

LAND CORNER RECORD
(RECTANGULAR SURVEYS)

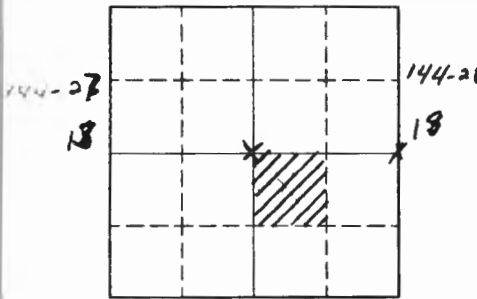
T. 144 R. 26 Mer. N.F. Chippewa County Cass State Miss
144 27
4 Corner common to sections 13 & 18 and

EXISTING SURVEYS

Original Government Survey	Original Evidence Found
Year surveyed _____	Year of search _____ By _____
Original monument _____ <small>(Wood post, stone, pile of stones, pipe, etc.)</small>	Monument found _____
Bearing Trees	Original Bearing Trees Found
Species _____	Species _____
Diameter _____	Diameter _____
Bearing _____	Bearing _____
Distance _____	Distance _____

Subsequent Corner Restoration	Evidence of Subsequent Corner Restoration Found
Year surveyed _____ By _____	Year of search <u>6-6-68</u> By <u>Merrison & Morgan</u>
Where filed or recorded _____	<u>Corner is a brass cap.</u>
Monument _____ <small>(Original, concrete post, iron rod, etc.)</small>	<u>Corner tag is on NE side of 4" maple.</u>
	<u>Corner lies 5 ft. N.E. of tag.</u>
Bearing Trees, Reference Objects	
Species <u>Red Pine</u> <u>Red Pine</u>	
Diameter <u>18"</u> <u>16"</u>	
Bearing <u>N, 10° E</u> <u>S, 70° W</u>	
Distance <u>38 lbs</u> <u>30 lbs</u>	
	<u>D.O. Copy.</u>

Relation of Evidence to Record Features Along Section Lines



Sketch

○ Corner ▨ F.S. Land

Section line to sections _____
 Object _____
 Record distance _____
 Measured distance _____

Other Evidence

Describe evidence of use and occupation such as roads, fences, clearings, timber cutting lines, plantations, etc.. Cite source of testimony if any. _____

At time of search:

1. Did you have the record description?

Yes _____ No X

2. How was search area located?

~~Placing~~, chaining, photos, maps, etc. _____

3. Man hours spent in search 1

4. Do you think additional search might

recover evidence? Yes _____ No X

5. Signature S.M. Morrison

Perpetuation Record

Monument and accessories established. Include brief description of area. _____

Certified corner restoration certificate prepared: Yes _____ No _____

Filed in county records of _____ Date _____ County Document No. _____

Identified on aerial photo No. _____ Which is filed at _____

Index No. L-13
(Alphabetical - Numerical)BOOK # 1
PAGE # 37LAND CORNER RECORD
(RECTANGULAR SURVEYS)

RD-5880-11 (5/12/61)

T. 144 R. 26 Mer. N.F. 5th Chippewa County Cass State Minnesota
114 Corner common to sections 15, 16, and _____

EXISTING SURVEYS

Original Government Survey

Year surveyed _____
Original monument _____
(Wood post, stone, pile of stones, pipe, etc.)

Bearing Trees

Species _____
Diameter _____
Bearing NE 1/4 Sec 15
Distance _____

Original Evidence Found

Year of search _____ By _____
Monument found _____

Original Bearing Trees Found

Species _____
Diameter _____
Bearing _____
Distance _____

Subsequent Corner Restoration

Year surveyed _____ By _____
Where filed or recorded _____
Monument _____
(Original, concrete post, iron rod, etc.)

Bearing Trees, Reference Objects

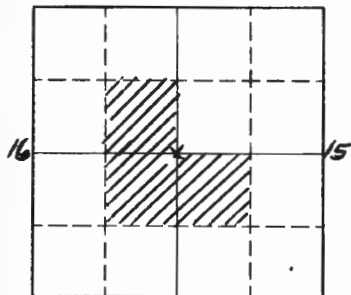
Species _____
Diameter _____
Bearing _____
Distance _____

Evidence of Subsequent Corner Restoration Found

Year of search 1-23-67 By Morris & Morgan
Corner is a treated post - partially tipped
over. Resurvey notes say orig. Spruce B.T. 559°
E-18 chs. - orig notes say Tam B.T. 559° E
18 chs. This is a iam B.T. apparently N-
survey note in error. Re-survey notes indicate
2 more B.T.'s at this location which we were
unable to locate. Tag on NE side of 8" Cedar
Corner lies 15 ft. NE of tag. Blue line painted
E on N. Recommend post be straightened up
and more B.T.'s put in at this location

S.O. Copy.

Relation of Evidence to Record Features Along Section Lines



Sketch

○ Corner ▨ F.S. Land

Section line to sections _____
 Object _____
 Record distance _____
 Measured distance _____

Other Evidence

Describe evidence of use and occupation such as roads, fences, clearings, timber cutting lines, plantations, etc.. Cite source of testimony if any. _____

Perpetuation Record

Monument and accessories established. Include brief description of area. _____

CERTIFICATE FILED

Certified corner restoration certificate prepared: Yes _____ No _____
 Filled in county records at by W. H. O. Date 8/10/81 County Document No. 258567
 Identified on aerial photo No. _____ Which is filed at _____

At time of search:

1. Did you have the record description?

Yes No _____

2. How was search area located?

~~Recon.~~, chaining, photos, maps, etc. _____

3. Man hours spent in search 1

4. Do you think additional search might recover evidence? Yes No _____

5. Signature S. Morrison

T. 144N R. 26W STH 5TH Mer. N.F. C. HIPPOBWA County State MN
 SECTION Corner common to sections 17 16 20 and 21

EXISTING SURVEYS

Original Government Survey

Year surveyed _____

Original monument _____
(Wood post, stone, pile of stones, pipe, etc.)

Bearing Trees

Species _____

Diameter _____

Bearing _____

Distance _____

Original Evidence Found

Year of search _____ By _____

Monument found _____

Original Bearing Trees Found

Species _____

Diameter _____

Bearing _____

Distance _____

Subsequent Corner Restoration

Year surveyed _____ By _____

Where filed or recorded _____

Monument _____
(Wood post, concrete post, iron rod, etc.)

Evidence of Subsequent Corner Restoration Found

Year of search 12-12-79 By Jim Schoonover

Monument And BTs In
GOOD CONDITION

Bearing Trees, Reference Objects

Species _____

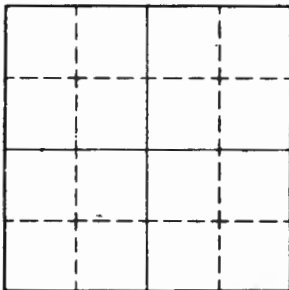
Diameter _____

Bearing _____

Distance _____

Bearing Trees, Reference Objects

TAM.	TAM	SPRUCE	CEDAR
5"	5"	8"	14"
S71°E	N35°E	S66°W	N80°W
13.8'	21.5'	53.7	77.5'



Sketch

○ Corner ▨ F.S. Land

Relation of Evidence to Record Features Along Section Lines

Section line to sections _____
Object _____
Record distance _____
Measured distance _____

Other Evidence

Describe evidence of use and occupation such as roads, fences, clearings, timber cutting lines, plantations, etc.. Cite source of testimony if any. _____

At time of search:

1. Did you have the record description?

Yes _____ No _____

2. How was search area located?

Pacing, chaining, photos, maps,
etc. _____

3. Man hours spent in search _____

4. Do you think additional search might
recover evidence? Yes _____ No _____

5. Signature _____

Perpetuation Record

Monument and accessories established. Include brief description of area. _____

Certified corner restoration certificate prepared: Yes _____ No _____

Filed in county records at _____ Date _____ County Document No. _____

Identified on aerial photo No. _____ Which is filed at _____

Index No. N-21
(Alphabetical - Numerical)

Boo.

LAND CORNER RECORD
(RECTANGULAR SURVEYS)

R9-7150-4 (Rev. 6/13/67)
 GPO 502-127

T. 144 N. 26 W 5th Mer. N.F. Chippewa County Cass State Minnesota
1/4 Corner common to sections 16 & 21

EXISTING SURVEYS

Original Government Survey

Year surveyed _____
 Original monument _____
(Wood post, stone, pile of stones, pipe, etc.)

Bearing Trees

Species _____
 Diameter _____
 Bearing _____
 Distance _____

Subsequent Corner Restoration

Year surveyed _____ By _____
 Where filed or recorded _____
 Monument _____
(Original, concrete post, iron rod, etc.)

Check Field book
No App. found

Bearing Trees, Reference Objects

Species _____
 Diameter _____
 Bearing _____
 Distance _____

Original Evidence Found

Year of search _____ By _____
 Monument found _____

Original Bearing Trees Found

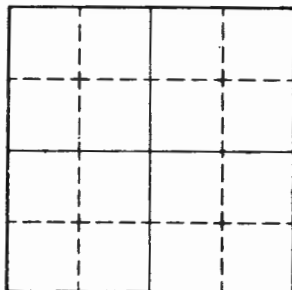
Species _____
 Diameter _____
 Bearing _____
 Distance _____

Evidence of Subsequent Corner Restoration Found

Year of search 1980 By PO

Dead	Bearing Trees, Reference Objects		
<u>Tam</u>	<u>Tam</u>	<u>Tam</u>	<u>Tam</u>
<u>5"</u>	<u>7"</u>	<u>7"</u>	<u>7"</u>
<u>N29E</u>	<u>N47W</u>	<u>S4W</u>	<u>S47E</u>
<u>10.5'</u>	<u>14.5'</u>	<u>20.5'</u>	<u>17.4'</u>

12
12
12
12



Sketch

○ Corner ▨ F.S. Land

Relation of Evidence to Record Features Along Section Lines

Section line to sections _____

Object _____

Record distance _____

Measured distance _____

Other Evidence

Describe evidence of use and occupation such as roads, fences, clearings, timber cutting lines, plantations, etc.. Cite source of testimony if any. _____

At time of search:

1. Did you have the record description?

Yes _____ No _____

2. How was search area located?

Pacing, chaining, photos, maps,
etc. _____

3. Man hours spent in search _____

4. Do you think additional search might

recover evidence? Yes _____ No _____

5. Signature _____

Perpetuation Record

Monument and accessories established. Include brief description of area. _____

Set 8' long steel post West 9.3'
w/signs 57-29-24-4

Certified corner restoration certificate prepared: Yes _____ No _____

Filed in county records at _____ Date _____ County Document No. _____

Identified on aerial photo No. _____ Which is filed at _____

T. 144 R. 210 S. 5th Mer. N.F. Shippensburg County Cass State Maryland
Corner common to sections 15, 16, 2, and 22

EXISTING SURVEYS

Original Government Survey

Year surveyed 1875
Original monument set wood post
(Wood post, stone, pile of stones, pipe, etc.)

Bearing Trees				
Species	<u>Birch</u>	<u>Birch</u>	<u>Bur oak</u>	<u>Walnut</u>
Diameter	<u>8"</u>	<u>10"</u>	<u>5"</u>	<u>4"</u>
Bearing	<u>S 10° W</u>	<u>S 24° E</u>	<u>N 32° E</u>	<u>N 20° W</u>
Distance	<u>4.62'</u>	<u>3.30'</u>	<u>11.58'</u>	<u>15.18'</u>

Subsequent Corner Restoration

Year surveyed 1957 By Ray W. Fessenden
Where filed or recorded _____
Monument 3" x 4" long treated cedar post
(Original, concrete post, iron rod, etc.)

Bearing Trees, Reference Objects				
Species	<u>Birch</u>	<u>Maple</u>	<u>Walnut</u>	
Diameter	<u>8"</u>	<u>8"</u>	<u>6"</u>	
Bearing	<u>S 10° W</u>	<u>S 24° E</u>	<u>N 32° E</u>	
Distance	<u>22.44'</u>	<u>21.12'</u>	<u>6.60'</u>	

Original Evidence Found


Year of search 1951 By Ray W. Fessenden
Monument found set of original stone

Original Bearing Trees Found				
Species	<u>Birch</u>			
Diameter	<u>22"</u>			
Bearing	<u>S 24° E</u>			
Distance	<u>3.30'</u>			

Evidence of Subsequent Corner Restoration Found

Year of search 7 By Ray W. Fessenden
F.S. set of original stone
stone iron 4" x 4" treated cedar

Bearing Trees, Reference Objects				
Species	<u>Maple</u>	<u>Walnut</u>		
Diameter	<u>8"</u>	<u>6"</u>		
Bearing	<u>N 35° E</u>	<u>N 80° E</u>		
Distance	<u>22.44'</u>	<u>21.12'</u>	<u>6.60'</u>	



Sketch

○ Corner F.S. Land

Relation of Evidence to Record Features Along Section Lines

Section line to sections 15, 22 15, 16
 Object Exclusionary
 Record distance 5000 7000
 Measured distance _____

Other Evidence

Describe evidence of use and occupation such as roads, fences, clearings, timber cutting lines, plantations, etc.. Cite source of testimony if any. _____

This cor. was driven to —

At time of search:

1. Did you have the record description?

Yes No _____

2. How was search area located?

Pacing, chaining, photos, maps, etc. _____

3. Man hours spent in search _____

4. Do you think additional search might recover evidence? Yes _____ No

5. Signature _____

Perpetuation Record

Monument and accessories established. Include brief description of area. _____

*See about latest record monumenting
 here. Check on having a hand
 cap placed.*

Certified corner restoration certificate prepared: Yes _____ No _____

Filed in county records at _____ Date _____ County Document No. _____

Identified an aerial photo No. _____ Which is filed at _____

T. 144 N R. 26 W S. Mer. N.F. Chippewa County Cass State Minnesota
Sec. 15 16 21 and 22
 Corner common to sections

EXISTING SURVEYS

Original Government Survey

Year surveyed _____
 Original monument _____
(Wood post, stone, pile of stones, pipe, etc.)

Bearing Trees

Species _____
 Diameter _____
 Bearing _____
 Distance _____

Subsequent Corner Restoration

Year surveyed 7/19/70 By C. Krause
 Where filed or recorded _____
 Monument 6" x 60" long concrete w/ brass
(Original, concrete post, iron rod, etc.)
tablet

Bearing Trees, Reference Objects

Species	<u>Maple</u>	<u>Maple</u>	<u>W. Oak</u>	<u>Elm</u>
Diameter	<u>10"</u>	<u>12"</u>	<u>9"</u>	<u>11"</u>
Bearing	<u>N35E</u>	<u>S52E</u>	<u>S54W</u>	<u>N48W</u>
Distance	<u>21.4'</u>	<u>37.1'</u>	<u>45.2'</u>	<u>100.7'</u>

Original Evidence Found

Year of search 1970 By Krause
 Monument found _____
Remains of R.W. Fassett
survey of
 Original Bearing Trees Found _____
1953

Species _____
 Diameter _____
 Bearing _____
 Distance _____

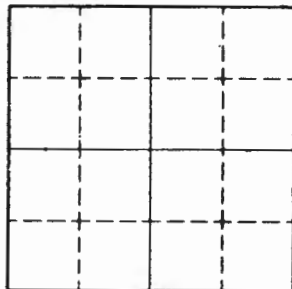
Evidence of Subsequent Corner Restoration Found

Year of search 1979 By _____

6" x 5" Long Concrete Monument
in place and good condition

Bearing Trees, Reference Objects

Species	<u>Maple</u>	<u>Maple</u>	<u>Oak</u>	<u>Elm</u>
Diameter	<u>10"</u>	<u>18"</u>	<u>10"</u>	<u>12"</u>
Bearing	<u>N35E</u>	<u>S52E</u>	<u>S54W</u>	<u>N48W</u>
Distance	<u>21.4'</u>	<u>37.1'</u>	<u>45.2'</u>	<u>100.7'</u>



Sketch

Corner F.S. Land

Relation of Evidence to Record Features Along Section Lines

Section line to sections _____
Object _____
Record distance _____
Measured distance _____

Other Evidence

Describe evidence of use and occupation such as roads, fences, clearings, timber cutting lines, plantations, etc.. Cite source of testimony if any. _____

At time of search:

1. Did you have the record description?

Yes _____ No _____

2. How was search area located?

Pacing, chaining, photos, maps,
etc. _____

3. Man hours spent in search _____

4. Do you think additional search might

recover evidence? Yes _____ No _____

5. Signature _____

Perpetuation Record

Monument and accessories established. Include brief description of area. _____

*Set 8' long steel post East 2.8'
with signs 54-2 & 54-4*

Certified corner restoration certificate prepared: Yes *Dr. W.H.O.* No _____

Filed in county records of _____ Date _____ County Document No. _____

Identified on aerial photo No. _____ Which is filed at _____

Index No. N-15
(Alphabetical - Numerical)

36

LAND CORNER RECORD
(RECTANGULAR SURVEYS)

R9-7150-4 (Rev. 6/13/67)
GPO 802-127

T. 144N R. 26W
14

5th

Mer. N.F. Chippewy County Cass

State Minnesota

Corner common to sections 15 22 and _____

EXISTING SURVEYS

Original Government Survey

Year surveyed _____
Original monument WOOD POST
(Wood post, stone, pile of stones, pipe, etc.)

Bearing Trees

Species SPRUCE SPRUCE
Diameter 6" 6"
Bearing N89W S38E
Distance 8Lks 2100'

Subsequent Corner Restoration

Year surveyed _____ By _____
Where filed or recorded _____
Monument _____
(Original, concrete post, iron rod, etc.)

Bearing Trees, Reference Objects

Species _____
Diameter _____
Bearing _____
Distance _____

Original Evidence Found

Year of search _____ By _____
Monument found _____

Original Bearing Trees Found

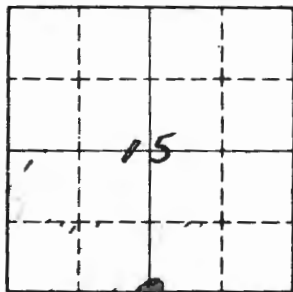
Species NONE NONE
Diameter _____
Bearing _____
Distance _____

Evidence of Subsequent Corner Restoration Found

Year of search _____ By _____

Bearing Trees, Reference Objects

Species _____
Diameter _____
Bearing _____
Distance _____



Sketch

○ Corner F.S. Land

Relation of Evidence to Record Features Along Section Lines

Section line to sections _____
 Object _____
 Record distance _____
 Measured distance _____

Other Evidence

Describe evidence of use and occupation such as roads, fences, clearings, timber cutting lines, plantations, etc.. Cite source of testimony if any. _____

I set this monument by 1/11/79 to locate 15 between
 sec corners 14, 15, 22, 23 & 15, 16, 21, 22
 by use of E.D.M.

At time of search:

1. Did you have the record description?

Yes _____ No _____

2. How was search area located?

Pacing, chaining, photos, maps,
 etc. _____

3. Man hours spent in search _____

4. Do you think additional search might
 recover evidence? Yes _____ No _____

Perpetuation Record

Monument and accessories established, include brief description of area.

I set a 2"x5' long Gal. pipe with Brass Caps Marked,
 from which bears:

Ash	W. Oak	Spruce	Ash	8' steel post
6"	4"	8"	6"	
N53E	N46W	S73W	S55E	East
21.27'	7.40'	25.93	31.91	2.1"

W/S 1975
 54-2-54-4

11/11/79
 Ronald Olson
 T144N R26W
 S 15
 44
 S 22
 1979
 S 12261

Certified corner restoration certificate prepared: Yes _____ No _____

Filed in county records of _____ Date _____ County Document No. _____

5. Signature _____ Identified on aerial photo No. _____ Which is filed at _____

Index No. N-16
(Alphabetical - Numerical)

²
Page # 35

LAND CORNER RECORD
(RECTANGULAR SURVEYS)

R9-7 150-4 (Rev. 6/13/67)
GPO 802-127

T. 144 N. R. 26 W.
East 1/4

Mer. N.F. Chippewa County Cass
Corner common to sections 15 & 22

State Minnesota
and _____

EXISTING SURVEYS

Original Government Survey

Year surveyed _____
Original monument _____
(Wood post, stone, pile of stones, pipe, etc.)

Bearing Trees

Species _____
Diameter _____
Bearing _____
Distance _____

Subsequent Corner Restoration

Year surveyed _____ By _____
Where filed or recorded _____
Monument _____
(Original, concrete post, iron rod, etc.)

Bearing Trees, Reference Objects

Species _____
Diameter _____
Bearing _____
Distance _____

Original Evidence Found

Year of search _____ By _____
Monument found _____

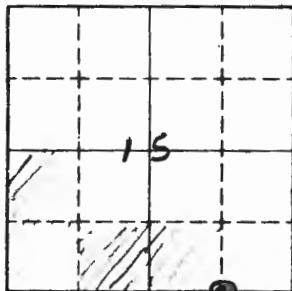
Original Bearing Trees Found

Species _____
Diameter _____
Bearing _____
Distance _____

Evidence of Subsequent Corner Restoration Found

Year of search _____ By _____

Bearing Trees, Reference Objects



Sketch

○ Corner F.S. and

Relation of Evidence to Record Features Along Section Lines

Section line to sections _____
 Object _____
 Record distance _____
 Measured distance _____

Other Evidence

Describe evidence of use and occupation such as roads, fences, clearings, timber cutting lines, plantations, etc.. Cite source of testimony if any. _____

I set this corner by Proportionate Measure between Sec Corners 14, 15, 22, 23 & 15, 16, 21, 22 by use of E.D.M

At time of search:

1. Did you have the record description?
 Yes _____ No _____

2. How was search area located?
 Pacing, chaining, photos, maps, etc. _____

3. Man hours spent in search _____

4. Do you think additional search might recover evidence? Yes _____ No _____

5. Signature _____

Perpetuation Record

Monument and accessories established. Include brief description of area.

For this corner I set a 2"x5' long Gal Steel pipe with Brass Cap, marked

from which bears

	Ash	Cedar	Cedar	8' Post	steel	steel
	7"	10"	17"			

	S87W	N41W	S10W	East	West
	44.31'	51.95	45.95	3.3'	4.9'
				54-4	54-2

10/14/79
Honest

R144N R22W
E/1/16 S15
522
1979
R.S. 12261

Certified corner restoration certificate prepared: Yes _____ No _____
 Filed in county records at _____ Date _____ County Document No. _____
 Identified on aerial photo No. _____ Which is filed at _____

Index No. N-17
(Alphabetical - Numerical)

Book Page 24

LAND CORNER RECORD
(RECTANGULAR SURVEYS)

R9-7150-4 (Rev. 6/13/67)
GPO 802-127

T. 144 N R. 26 W 5th Mer. N.F. Chippewa County Cass State Minnesota
Sec Corner common to sections 14, 15, 22 and 23

EXISTING SURVEYS

Original Government Survey

Year surveyed _____
Original monument _____
(Wood post, stone, pile of stones, pipe, etc.)

Bearing Trees

Species _____
Diameter _____
Bearing _____
Distance _____

Original Evidence Found

Year of search _____ By _____
Monument found _____

Original Bearing Trees Found

Species _____
Diameter _____
Bearing _____
Distance _____

Subsequent Corner Restoration

Year surveyed 1970 By U.S.F.S.
Where filed or recorded _____
Monument 5 1/2" x 5 1/2" x 60" Concrete Mon.
W/ Brass Cap.

Evidence of Subsequent Corner Restoration Found

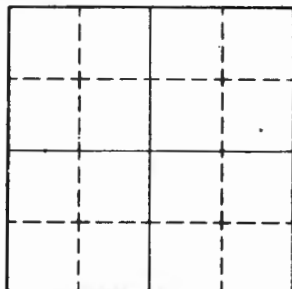
Year of search 1979 By R. J. ...
Monument in place
10/12/79
Revised

Bearing Trees, Reference Objects

Species	<u>W. Pine</u>	<u>Aspen</u>	<u>Elm</u>	<u>Elm</u>	<u>Steel post</u>
Diameter	<u>3 1/2"</u>	<u>6"</u>	<u>10"</u>	<u>16"</u>	<u>6"</u>
Bearing	<u>N 87 W</u>	<u>N 36 E</u>	<u>S 72 E</u>	<u>S 77 W</u>	<u>E 25 E</u>
Distance	<u>84.50'</u>	<u>28.90'</u>	<u>69.0'</u>	<u>91.10'</u>	<u>27'</u>

Bearing Trees, Reference Objects

All BT's are in good condition



Sketch

Corner F.S. Land

Relation of Evidence to Record Features Along Section Lines

Section line to sections _____

Object _____

Record distance _____

Measured distance _____

Other Evidence

Describe evidence of use and occupation such as roads, fences, clearings, timber cutting lines, plantations, etc.. Cite source of testimony if any. _____

At time of search:

1. Did you have the record description?

Yes _____ No _____

2. How was search area located?

Pacing, chaining, photos, maps, etc. _____

3. Man hours spent in search _____

4. Do you think additional search might recover evidence? Yes _____ No _____

5. Signature _____

Perpetuation Record

Monument and accessories established. Include brief description of area. _____

*Set 8' steel post west 4.7'
with signs 54-2 & 54-4*

Certified corner restoration certificate prepared: Yes _____ No _____

Filed in county records at _____ Date _____ County Document No. _____

Identified on aerial photo No. _____ Which is filed at _____

Index No. 11-21
(Alphabetical - Sequential)

LAND CORNER RECORD
(RECTANGULAR SURVEYS)

RD-7150-6 (Rev. 6/13/67)
 GPO 802-127

T. 144 N R. 26 W 5th Mer. N.F. Chippewa County Cass State Mn
Section Corner common to sections 13 14 23 and 24

EXISTING SURVEYS

Original Government Survey

Year surveyed 1876
 Original monument Wood post
(Wood post, stone, pipe of stone, pipe, etc.)

Bearing Trees

Species	Balsam	Cedar	Birch	Birch
Diameter	6"	12"	12"	5"
Bearing	S 62° W	S 55° E	N 34° E	N 38° W
Distance	13.20'	23.76'	33.00'	28.38'

Subsequent Corner Restoration

Year surveyed 1953 By RW Fassett
 Where filed or recorded _____
 Monument 4" treated post scribed SC in
(Original, concrete post, iron pipe, etc.)
North South fence line

Bearing Trees, Reference Objects

Species	Aspen	Aspen	Ash
Diameter	3"	7"	6"
Bearing	N 30° W	S 24° W	S 55° W
Distance	20 lks	29 lks	73 lks

Original Evidence Found

Year of search 1953 By RW Fassett
 Monument found none

Original Bearing Trees Found

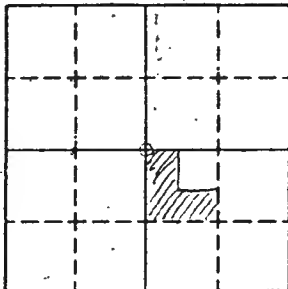
Species none
 Diameter _____
 Bearing _____
 Distance _____

Evidence of Subsequent Corner Restoration Found

Year of search 1981 By OKerman
Found post in place

Bearing Trees, Reference Objects

Species	Ash
Diameter	7"
Bearing	S 55° W
Distance	73 lks



Sketch

O Corner F.S. Land

Relation of Evidence to Record Features Along Section Lines

Section line to sections _____
 Object _____
 Record distance _____
 Measured distance _____

Other Evidence

Describe evidence of use and occupation such as roads, fences, clearings, timber cutting lines, plantations, etc.. Cite source of testimony if any. _____

At time of search:

1. Did you have the record description?

Yes _____ No _____

2. How was search area located?

Pacing, chaining, topo maps, etc. _____

3. Mon hour: _____ part _____ circ. _____

4. Do you _____
 recover _____?

Perpetuation Record

Monument and accessories established. Include brief description of _____

8-24-70 Curt Krause
 Set a 5 1/2" x 5 1/2" x 60" concrete monument 19" above ground
 3" dia. RC stamp:

T1442 R26W	5" Ash N 11° W	122.8'	Scribed S14 BT
S14 R12	14" Cedar N 13° E	102.9'	S13 BT
S23 S24	7" Ash S 70° W	126.1'	S23 BT
1970	7" Ash S 83° E	26.8'	S24 BT

RLS 110-6-07 7/27/83 G. Knocks & F. Robinson Recovered Monument
 Cedarsu 123

C... corner restoration certificate prepared: _____

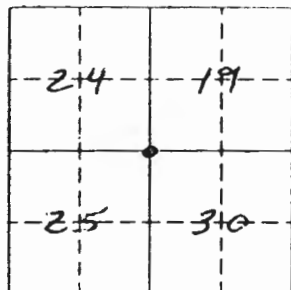
Filed in county records at _____ Date _____ County, Document No. _____

5: Signature _____ Identified on aerial photo No. _____ Which is filed at _____

T. 144 R. 26 Sth Mer. N.F. Chippewa County Cass State MN
SEC. 19 Corner common to sections 24 25 and 30

EXISTING SURVEYS

Original Government Survey				Original Evidence Found			
Year surveyed <u>1872</u>				Year of search _____ By _____			
Original monument <u>Wood Post</u> <small>(wood post, stone, pile of stones, etc.)</small>				Monument found _____			
Bearing Trees				Original Bearing Trees Found			
Species	<u>Poplar</u>	<u>Poplar</u>	<u>Poplar</u>	<u>W. Pine</u>	_____	_____	_____
Diameter	<u>6"</u>	<u>12"</u>	<u>8"</u>	<u>6"</u>	_____	_____	_____
Bearing	<u>S80°W</u>	<u>N45°W</u>	<u>N84°E</u>	<u>S28°E</u>	_____	_____	_____
Distance	<u>201ks</u>	<u>341ks</u>	<u>111ks</u>	<u>161ks</u>	_____	_____	_____
Subsequent Corner Restoration				Evidence of Subsequent Corner Restoration Found			
Year surveyed <u>1937</u> By <u>GLO</u>				Year of search <u>1966</u> By <u>OKERMAN USFS</u>			
Where filed or recorded _____				Established _____			
Monument <u>Set CONCRETE cylinder 6" by 24" long</u> <small>(Original, concrete post, iron rod, etc.)</small> <u>with BRASS CAP STAMPED</u> <u>As Shown:</u>				_____			
<div style="border: 1px solid black; border-radius: 50%; padding: 5px; width: fit-content; margin: auto;"> T144N R27W T26N S24S19 S25S30 1937 </div>				_____			
Bearing Trees, Reference Objects				Bearing Trees, Reference Objects			
Species	<u>W. Pine</u>	<u>W. Pine</u>	<u>Spruce</u>	<u>Birch</u>	<u>Metal Sign</u>	_____	_____
Diameter	<u>26"</u>	<u>20"</u>	<u>14"</u>	<u>10"</u>	<u>East</u>	_____	_____
Bearing	<u>N66°E</u>	<u>S28°E</u>	<u>S61°W</u>	<u>N27°W</u>	<u>2.1'</u>	_____	_____
Distance	<u>30.4'</u>	<u>10.6'</u>	<u>34.3'</u>	<u>42.2'</u>	<u>15.22'</u>	<u>W/54-2</u>	_____



Sketch

○ Corner F.S. Land

At time of search:

1. Did you have the record description?

Yes _____ No _____

2. How was search area located?

Pacing, chaining, photos, maps,
etc. _____

3. Man hours spent in search _____

4. Do you think additional search might
recover evidence? Yes _____ No _____

5. Signature _____

Section line to sections _____
Object _____
Record distance _____
Measured distance _____

Other Evidence

Describe evidence of use and occupation such as roads, fences, clearings, timber cutting lines, plantations, etc.. Cite source of testimony if any. _____

Perpetuation Record

Monument and accessories established. Include brief description of area. 1985
USFS Kasevko Husk Robertson - Found 6" by 6"
CONCRETE MONUMENT WITH 3/2" BRASS CAP STMD. AS SHOWN:
W. PINE W. PINE W. BIRCH SPRUCE STMP W. BIRCH TWO FENCE POSTS
27.3" 28.9" 12.5" 558°W 16.8" East 20' w/54-2
N67°E 536°E 528°W 34.35' N30°W West 3.8' w/54-2
30.37' 12.03' 15.17' 42.05' 54-9
OGS.

Certified corner restoration certificate prepared: Yes _____ No _____

Filed in county records at _____ Date _____ County Document No. _____

Identified on aerial photo No. _____ Which is filed at _____

Index No. R-1
(Alphabetical - Numerical)Book #2
Page 1LAND CORNER RECORD
(RECTANGULAR SURVEYS)

R9-7150-4 (Rev. 6/13/67)

GPO 502-127

T. 144 N. R. 26 27 W 5 1/2 Mer. N.F. Chippewa County East State Minnesota
Section Corner common to sections 19 24 25 and 30

EXISTING SURVEYS

Original Government Survey

Year surveyed 1876
Original monument (Wood post, stone, pile of stones, pipe, etc.)

Species	Bearing Trees			
	Poplar	Poplar	Poplar	W. Pine
Diameter	6"	12"	8"	6"
Bearing	S80W	N45W	N84E	S28E
Distance	13.2'	22.4'	7.3'	10.6'

Subsequent Corner Restoration

Year surveyed 1937 By G.L.O.
Where filed or recorded _____
Monument 6" Concrete w/ Brass Cap.
(Original, concrete post, wax red, etc.)

Species	Bearing Trees, Reference Objects		
	W. Pine	Spruce	Birch
Diameter	26"	14"	10"
Bearing	N66E	S61W	N27W
Distance	30.4'	34.3'	42.2'

Original Evidence Found

Year of search 1981 By R. Olson & Ken Whitehorn
Monument found _____

Original Bearing Trees Found

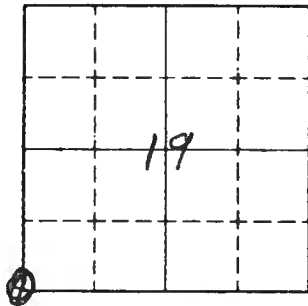
Species	Original Bearing Trees Found	
	Poplar Stump	W. Pine
Diameter	26"	27"
Bearing	N84E	S28E
Distance	7.3'	10.6'

Evidence of Subsequent Corner Restoration Found

Year of search 1981 By R. Olson & Ken Whitehorn
Monument in place and good condition

Species	Bearing Trees, Reference Objects		
	W. Pine	Spruce Stump	Birch
Diameter	29"	16"	10"
Bearing	N66E	S61W	N27W
Distance	30.4'	4.3'	42.2'

w/scr p.e w/scr wBT open face



Sketch

Corner F.S. Land

Relation of Evidence to Record Features Along Section Lines

R-1

Section line to sections _____
 Object _____
 Record distance _____
 Measured distance _____

Other Evidence

Describe evidence of use and occupation such as roads, fences, clearings, timber cutting lines, plantations, etc.. Cite source of testimony if any. _____

10" B L 53000 15.22' 1966

(Now 12 Birch)

6" steel post by Okerk an 1966

See T144NR27W Book #1 Page #44

At time of search:

1. Did you have the record description?

Yes _____ No _____

2. How was search area located?

Pacing, chaining, photos, maps, etc. _____

3. Man hours spent in search _____

4. Do you think additional search might recover evidence? Yes _____ No _____

5. Signature _____

Perpetuation Record

Monument and accessories established. Include brief description of area. _____

Set a steel post 8" long East 2.1" with sign
 54-2

8/18/61 Ronald Okerk
 ✓ Ken Whitehorn RLS

Certified corner restoration certificate prepared: Yes No _____

Filed in county records at Cass Co. Date 1966 County Document No. 399

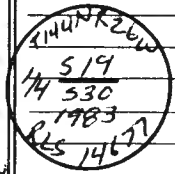
Identified on aerial photo No. _____ Which is filed at _____

T. 144 R. 26 S. 5th Mer. N.F. CHIPPENAW County CASS State MN
 Corner common to sections 19 and 30

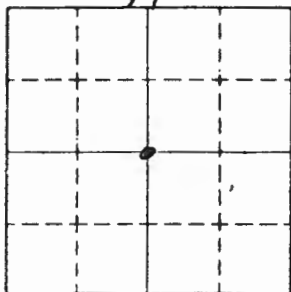
EXISTING SURVEYS

Original Government Survey	Original Evidence Found
Year surveyed <u>1876</u>	Year of search _____ By _____
Original monument <u>Wood Post</u> <small>(Wood post, stone, pile of stones, pipe, etc.)</small>	Monument found _____
Bearing Trees	
Species <u>TAM TAM</u>	Original Bearing Trees Found
Diameter <u>8" 8"</u>	Species _____
Bearing <u>N65°W S58°E</u>	Diameter _____
Distance <u>12 1ks 20 1ks</u>	Bearing _____
	Distance _____

Subsequent Corner Restoration	Evidence of Subsequent Corner Restoration Found
Year surveyed <u>1985</u> By <u>USFS</u> <u>Rosenke</u>	Year of search _____ By _____
Where filed or recorded <u>FLICK</u>	
Monument <u>Set a 8 foot long</u> <u>ROBERTSON</u> <small>(Iron nail, concrete post, iron pipe, etc.)</small> <u>by 3/8 inch Aluminum Rod with</u> <u>a 3/4 inch Aluminum cap stamped</u> <u>As shown =</u>	
Bearing Trees, Reference Objects	
Species <u>TAM CEDAR P. SPRUCE</u> <u>Metal Sign</u>	Bearing Trees, Reference Objects
Diameter <u>2.4" 2.6" 4.0"</u> <u>Post</u>	
Bearing <u>S39°E S22°W N01°E</u> <u>East 30'</u>	
Distance <u>4.55' 18.37' 14.89'</u> <u>West 30'</u>	



Relation of Evidence to Record Features Along Section Lines



30
Sketch

O Corner ▨ F.S. Land

Section line to sections _____
 Object _____
 Record distance _____
 Measured distance _____

Other Evidence

Describe evidence of use and occupation such as roads, fences, clearings, timber cutting lines, plantations, etc.. Cite source of testimony if any. _____

At time of search:

1. Did you have the record description?

Yes _____ No _____

2. How was search area located?

Pacing, chaining, photos, maps,
 etc. _____

3. Man hours spent in search _____

4. Do you think additional search might

recover evidence? Yes _____ No _____

Perpetuation Record

Monument and accessories established. Include brief description of area. _____

Certified corner restoration certificate prepared: Yes _____ No _____

Filed in county records at _____ Date _____ County Document No. _____

T. 144 R. 26 Mer. N.F. Chippewa County Chass State MN
SEC Corner common to sections 19 20 29 and 30

EXISTING SURVEYS

Original Government Survey

Year surveyed 1876
Original monument Wood Post
(Wood Post, Stone, pile of stones, pipe, etc.)

Bearing Trees				
Species	<u>Birch</u>	<u>CEDAR</u>	<u>CEDAR</u>	<u>W.PINE</u>
Diameter	<u>5"</u>	<u>6"</u>	<u>8"</u>	<u>10"</u>
Bearing	<u>S37°W</u>	<u>S57°E</u>	<u>N41°E</u>	<u>NR4°W</u>
Distance	<u>81ks</u>	<u>221ks</u>	<u>141ks</u>	<u>201ks</u>

Subsequent Corner Restoration

Year surveyed 1922 By GLO
Where filed or recorded _____
Monument Set Iron Post 3' long x 2" diam
with cap marked
(Original, concrete post, iron etc.)

Bearing Trees, Reference Objects				
Species	<u>B.OAK</u>	<u>SPRUCE</u>	<u>CEDAR</u>	<u>Ash</u>
Diameter	<u>9"</u>	<u>7"</u>	<u>6"</u>	<u>11"</u>
Bearing	<u>N19°E</u>	<u>S15°E</u>	<u>S20°W</u>	<u>NR8°W</u>
Distance	<u>95.0'</u>	<u>210.5'</u>	<u>138.6'</u>	<u>83.8'</u>



Original Evidence Found

Year of search _____ By _____
Monument found _____

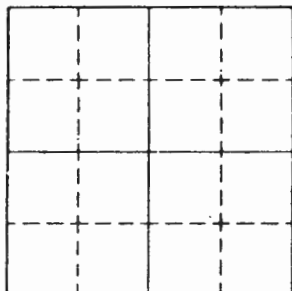
Original Bearing Trees Found

Species _____
Diameter _____
Bearing _____
Distance _____

Evidence of Subsequent Corner Restoration Found

Year of search 1970 By USFS KRAUSE
Established Two New TREES

Bearing Trees, Reference Objects	
<u>W.OAK</u>	<u>W.SPRUCE</u>
<u>6"</u>	<u>6"</u>
<u>N41°W</u>	<u>S22°E</u>
<u>19.0'</u>	<u>22.3'</u>



Sketch

○ Corner ▨ F.S. Land

Relation of Evidence to Record Features Along Section Lines

Section line to sections _____
 Object _____
 Record distance _____
 Measured distance _____

Other Evidence

Describe evidence of use and occupation such as roads, fences, clearings, timber cutting lines, plantations, etc.. Cite source of testimony if any. _____

At time of search:

1 Did you have the record description?

Yes _____ No _____

2 How was search area located?

Pacing, chaining, photos, maps, etc. _____

3 Man hours spent in search _____

4 Do you think additional search might recover evidence? Yes _____ No _____

Perpetuation Record

Monument and accessories established. Include brief description of area. 1985
USFS Kosonen, Ausk, Robertson - Found a 2" IRON
PIPE with a 2 1/2" BRASS CAP STAMPED AS SHOWN: From which
W. OAK W. SPRUCE CEDAR W. OAK Ash Two Metal Posts
17.9" 8.2" 10.9" 6.0" 20.1" EAST 2.0' W/54-2
N18°E 572°E 511°W N46°W N09°W WEST 2.7' W/54-2 + 54-9
95.26' 22.30' 132.77' 19.03' 88.58'

Certified corner restoration certificate prepared: Yes _____ No _____

Filed in county records at _____ Date _____ County Document No. _____

Signature _____

Identified as aerial photo No. _____

which is filed as _____

Index No. R-5
(Alphabetical - Numerical)

Book No. 64

LAND CORNER RECORD
(RECTANGULAR SURVEYS)

R9-7150-4 (Rev. 6/13/67)
GPO 802-127

T. 144 N R. 26 W 5th Mer. N.F. Chippewa County Cass State Minnesota
Section Corner common to sections 19 20 29 and 30

EXISTING SURVEYS

Original Government Survey

Year surveyed _____
Original monument _____
(Wood post, stone, pile of stones, pipe, etc.)

Bearing Trees

Species _____
Diameter _____
Bearing _____
Distance _____

Original Evidence Found

Year of search _____ By _____
Monument found _____

Original Bearing Trees Found

Species _____
Diameter _____
Bearing _____
Distance _____

Subsequent Corner Restoration

Year surveyed 1922 By G.L.O.
Where filed or recorded _____
Monument 2" Iron w/ Brass Cap.
(Original, concrete post, man rod, etc.)

Evidence of Subsequent Corner Restoration Found

Year of search 1981 By R.O. Olson & Associates
Monument in place and good condition

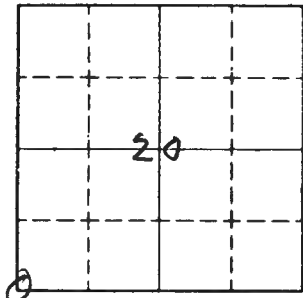
Bearing Trees, Reference Objects

Species	<u>Oak</u>	<u>Spruce</u>	<u>Cedar</u>	<u>Ash</u>
Diameter	<u>9"</u>	<u>7"</u>	<u>6"</u>	<u>11"</u>
Bearing	<u>N19E</u>	<u>S15E</u>	<u>S20W</u>	<u>N8W</u>
Distance	<u>95.0'</u>	<u>210.5'</u>	<u>138.6'</u>	<u>83.8'</u>

Bearing Trees, Reference Objects

Species	<u>Oak</u>	<u>Cedar</u>	<u>Ash</u>
Diameter	<u>17"</u>	<u>10"</u>	<u>19"</u>
Bearing	<u>N19E</u>	<u>S20W</u>	<u>N8W</u>
Distance	<u>95.0'</u>	<u>138.6'</u>	<u>83.8'</u>

Relation of Evidence to Record Features Along Section Lines



Sketch

○ Corner ▨ F.S. Land

Section line to sections _____
 Object _____
 Record distance _____
 Measured distance _____

Other Evidence

Describe evidence of use and occupation such as roads, fences, clearings, timber cutting lines, plantations, etc. Cite source of testimony if any. _____

by Curt Hoost in 1970

W. Oak 6" N 41 W 19.0'
 " (now 6" N 41 W 19.0')

W. Spruce 6" S 72 E 22.3'
 (now 7" S 72 E 22.3')

At time of search:

1. Did you have the record description?

Yes _____ No _____

2. How was search area located?

Pacing, chaining, photos, maps, etc. _____

3. Man hours spent in search _____

4. Do you think additional search might recover evidence? Yes _____ No _____

5. Signature _____

Perpetuation Record

Monument and accessories established. Include brief description of area. _____

set steel post 8' Long East 2.0'
 with sign 54-2

8/18/91 Ronald Ober
 Ken Whitehorn R/S

Certified corner restoration certificate prepared: Yes _____ No _____

Filed in county records at _____ Date _____ County Document No. _____

Identified on aerial photo No. _____ Which is filed at _____