

LEGEND

○ = Corner having information on form 7100-52 in this file.


T143N R30W 5th PM

FILING INSTRUCTION

File 7100-52 card record by letter and number coordinates behind the file guide for the township in which it falls.

File the 7100-52 card record by letter and then by number i.e., all A cards first, then B cards etc.

The first card behind the file guide (if data have been obtained and recorded) will be card A-1 for N.W. Township Corner, then card A-2 for 1/16 corner then card A-3 for 1/4 corner etc.



Index No. A-1
(Alphabetical - Numerical)

BOOK # 2
PAGE # 30

LAND CORNER RECORD
(RECTANGULAR SURVEYS)

R9-7150-4 (Rev. 6/13/67)
GPO 802-127

T. 143 R. 29-30 5 Mer. N.F. CHIPPEWA County CASS State MINNESOTA
SECTION _____ Corner common to sections 1, 6, _____ and 31

EXISTING SURVEYS

Original Government Survey

Year surveyed _____
Original monument _____
(Wood post, stone, pile of stones, pipe, etc.)

Bearing Trees

Species _____
Diameter _____
Bearing _____
Distance _____

Subsequent Corner Restoration

Year surveyed _____ By _____
Where filed or recorded _____
Monument _____
(Original, concrete post, iron rod, etc.)

Bearing Trees, Reference Objects

Species _____
Diameter _____
Bearing _____
Distance _____

Original Evidence Found

Year of search _____ By _____
Monument found _____

Original Bearing Trees Found

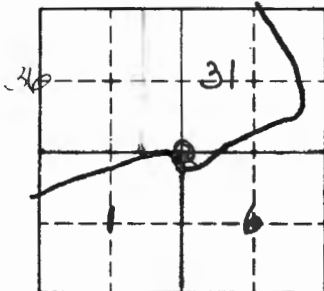
Species _____
Diameter _____
Bearing _____
Distance _____

Evidence of Subsequent Corner Restoration Found

Year of search _____ By _____

Bearing Trees, Reference Objects

Relation of Evidence to Record Features Along Section Lines



Sketch

○ Corner ▨ F.S. Land

Section line to sections _____
 Object _____
 Record distance _____
 Measured distance _____

Other Evidence

Describe evidence of use and occupation such as roads, fences, clearings, timber cutting lines, plantations, etc. Cite source of testimony if any. LOCATION TAG ON FTR
2135 READS 46 LKS N. TO C. CONCRETE MONUMENT IN GOOD
CONDITION. NO BT'S IN EVIDENCE (5-24-63)

At time of search:

1. Did you have the record description?

Yes _____ No X

2. How was search area located?

Pacing, chaining, photos, maps,
 etc. TAG ON ROAD

3. Man hours spent in search 0

4. Do you think additional search might

recover evidence? Yes _____ No _____

5. Signature _____

Perpetuation Record

Monument and accessories established. Include brief description of area. _____

Certified corner restoration certificate prepared: Yes _____ No _____

Filed in county records at _____ Date _____ County Document No. _____

Identified on aerial photo No. _____ Which is filed at _____

Index No. A-5
(Alphabetical - Numerical)LAND CORNER RECORD
(RECTANGULAR SURVEYS)R9-7 150-4 (Rev. 6/13/67)
GPO 802-127T. 143 R. 30 S. 5 Mer. N.F. Chippewa County Cass State Wis
NE Corner common to sections 6 and _____

EXISTING SURVEYS

Original Government Survey

Year surveyed 1875 GLOOriginal monument Wood post
(Wood post, stone, pile of stones, etc.)

Species	Bearing Trees			
	<u>TAM</u>	<u>Spruce</u>	<u>Spruce</u>	<u>Tam</u>
Diameter	<u>8"</u>	<u>6"</u>	<u>6"</u>	<u>8"</u>
Bearing	<u>N60E</u>	<u>N46W</u>	<u>S13W</u>	<u>S22E</u>
Distance	<u>20 lbs.</u>	<u>12 lbs.</u>	<u>23 lbs.</u>	<u>32 lbs.</u>

Subsequent Corner Restoration

Year surveyed _____ By _____

Where filed or recorded _____

Monument _____
(Original, concrete post, iron rod, etc.)

Bearing Trees, Reference Objects

Species	_____
Diameter	_____
Bearing	_____
Distance	_____

Original Evidence Found

Year of search _____ By _____

Monument found _____

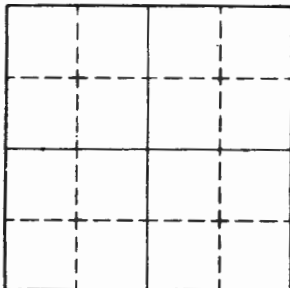
Original Bearing Trees Found

Species	_____
Diameter	_____
Bearing	_____
Distance	_____

Evidence of Subsequent Corner Restoration Found

Year of search 1981 By C Krause
Straightened monument, found
2 original BT's and 3 from 1930
Marked 4 new BT's
Sign Posts 3.0' N, 2.7' S 4 on S
side of monument.

new Bearing Trees, Reference Objects			
<u>Cedar</u>	<u>Cedar</u>	<u>Bl. Spruce</u>	<u>Bl. Spruce</u>
<u>7"</u>	<u>10"</u>	<u>6"</u>	
<u>N15E</u>	<u>N68W</u>	<u>S73W</u>	<u>S86E</u>
<u>17.82'</u>	<u>26.03'</u>	<u>30.00'</u>	<u>93.02'</u>



Sketch

Corner F.S. Land

Relation of Evidence to Record Features Along Section Lines

Section line to sections _____

Object _____

Record distance _____

Measured distance _____

Other Evidence

Describe evidence of use and occupation such as roads, fences, clearings, timber cutting lines, plantations, etc.. Cite source of testimony if any. _____

At time of search:

1. Did you have the record description?

Yes _____ No _____

2. How was search area located?

Pacing, chaining, photos, maps, etc. _____

3. Man hours spent in search _____

4. Do you think additional search might recover evidence? Yes _____ No _____

Perpetuation Record

Monument and accessories established. Include brief description of area. _____

CERTIFICATE FILED

Certified corner restoration certificate prepared: ✓ by Gary Stevenson Yes _____ No _____

Filed in county records at Cass Date 9/4/82 County Document No. 264937

Identified on aerial photo No. _____ Which is filed at _____

5. Signature _____

Index No. N-2 Book 1
(Alphabetical - Numerical) pg 47

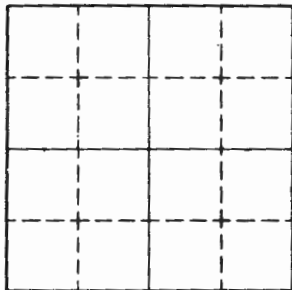
LAND CORNER RECORD
(RECTANGULAR SURVEYS)

RD-7100-4 (Rev. 6/13/67)
GPO 502-127

T. 143 R. 30 Mer. N.F. _____ County _____ State _____
NORTH-WEST 1/16 Corner common to sections 6 and _____

EXISTING SURVEYS

Original Government Survey	Original Evidence Found
Year surveyed _____ Original monument _____ <small>(Wood post, stone, pile of stones, pipe, etc.)</small>	Year of search _____ By _____ Monument found _____
<p style="text-align: center;">Bearing Trees</p> Species _____ Diameter _____ Bearing _____ Distance _____	<p style="text-align: center;">Original Bearing Trees Found</p> Species _____ Diameter _____ Bearing _____ Distance _____
<p style="text-align: center;">Subsequent Corner Restoration</p> Year surveyed <u>1920</u> By <u>GLO</u> Where filed or recorded _____ Monument <u>1" x 3/8" I.P. with brass cap</u> <small>(Original, concrete post, iron rod, etc.)</small>	<p style="text-align: center;">Evidence of Subsequent Corner Restoration Found</p> Year of search <u>5/24/91</u> By <u>BRAMA</u> Found <u>(LW) iron pipe with brass cap set 5" white gid.</u> <u>Ed. no evidence of GLO BT'S.</u>
<p style="text-align: center;">Bearing Trees, Reference Objects</p> Species <u>Poplar</u> <u>Poplar</u> Diameter <u>10"</u> <u>14"</u> Bearing <u>N84E</u> <u>N23W</u> Distance <u>13.86'</u> <u>15.18'</u>	<p style="text-align: center;">Bearing Trees, Reference Objects <u>OVER-</u></p>



Sketch

Corner F.S. Land

Relation of Evidence to Record Features Along Section Lines

Section line to sections _____
Object _____
Record distance _____
Measured distance _____

Other Evidence

Describe evidence of use and occupation such as roads, fences, clearings, timber cutting lines, plantations, etc.. Cite source of testimony if any. _____

At time of search:

1. Did you have the record description?

Yes _____ No _____

2. How was search area located?

Pacing, chaining, photos, maps,
etc. _____

3. Man hours spent in search _____

4. Do you think additional search might
recover evidence? Yes _____ No _____

5. Signature _____

Perpetuation Record

Monument and accessories established. Include brief description of area. _____

Mkd. New BT'S.

W. Oak	21"	N33E	62.65	Mkd	NW 1/6 56 BT
W. Oak	8"	N62W	18.17		NW 1/6 56 BT
R. Oak	14"	N80E	21.83		NW 1/6 56 BT

Placed a 8' steel sign post 3' west w th sign.
Placed a F.S L.P. on R. Oak BT facing square
pt. road on west edge of right-of-way clearing.

Certified corner restoration certificate prepared: Yes _____ No _____

Filed in county records at _____ Date _____ County Document No. _____

Identified on aerial photo No. _____ Which is filed at _____

Index No. C-1 To Field Hook **LAND CORNER RECORD** R9-7150-4 (Rev. 6/13/67)
GPO 502-127
(Alphabetical - Numerical) (RECTANGULAR SURVEYS)
 T. 143 R. 30-31 5 Mer. N.F. CHIPPEWA County CASS State MINNESOTA
1/4 Corner common to sections 1, 6, and _____

EXISTING SURVEYS

Original Government Survey

Year surveyed 1875
 Original monument WOOD POST
(Wood post, stone, pile of stones, pipe, etc.)

Bearing Trees

Species	<u>TAMARACK</u>	<u>TAMARACK</u>	_____
Diameter	<u>3"</u>	<u>5"</u>	_____
Bearing	<u>N1/4W</u>	<u>N82E</u>	_____
Distance	<u>54</u>	<u>20</u>	_____

Subsequent Corner Restoration

Year surveyed _____ By _____
 Where filed or recorded _____
 Monument _____
(Original, concrete post, iron rod, etc.)

Bearing Trees, Reference Objects

Species	_____	_____	_____
Diameter	_____	_____	_____
Bearing	_____	_____	_____
Distance	_____	_____	_____

Original Evidence Found

Year of search 1966 By BROWN MARTINSON
 Monument found NO EVIDENCE FOUND

Original Bearing Trees Found

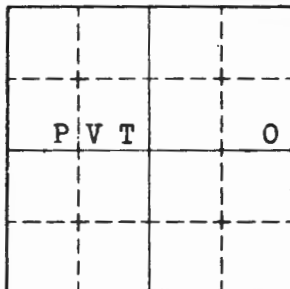
Species	<u>TAMARACK</u>	<u>TAMARACK</u>	_____
Diameter	<u>5"</u>	<u>8"</u>	_____
Bearing	<u>N1/4W</u>	<u>N82E</u>	_____
Distance	<u>54</u>	<u>20</u>	_____

Evidence of Subsequent Corner Restoration Found

Year of search _____ By _____

Bearing Trees, Reference Objects

Species	_____	_____	_____
Diameter	_____	_____	_____
Bearing	_____	_____	_____
Distance	_____	_____	_____



Sketch

○ Corner ▨ F.S. Land

Relation of Evidence to Record Features Along Section Lines

Section line to sections _____
 Object _____
 Record distance _____
 Measured distance _____

Other Evidence

Describe evidence of use and occupation such as roads, fences, clearings, timber cutting lines, plantations, etc.. Cite source of testimony if any. _____

At time of search:

1. Did you have the record description?

Yes No _____

2. How was search area located?

Pacing, chaining, photos, maps, etc. COMPASS CHAINING

3. Man hours spent in search 2

4. Do you think additional search might

recover evidence? Yes No _____

5. Signature _____

Perpetuation Record

Monument and accessories established. Include brief description of area. _____

Certified corner restoration certificate prepared: Yes _____ No _____

Filed in county records at _____ Date _____ County Document No. _____

Identified on aerial photo No. _____ Which is filed at _____

T. 143N R. 30W Mer. N.F. _____ County _____ State _____
~~Section 36~~ Quarter Corner common to sections _____, _____, _____ and 6

EXISTING SURVEYS

Original Government Survey

Year surveyed _____

Original monument _____
(Wood post, stone, pile of stones, pipe, etc.)

Bearing Trees

Species _____

Diameter _____

Bearing _____

Distance _____

Original Evidence Found

Year of search _____ By _____

Monument found _____

Found 10-3-84

Species *orig. Tam* Original *GL Spruce* Bearing Trees Found *GLD*
Spruce

Diameter *STP. 18" high* *STP. 10" high* *Alive*

Bearing *S5W* *N13W* *S29E*

Distance *5.9'* *25.1'* *BOOK 23.1*

Subsequent Corner Restoration

Year surveyed 2/2/84 By CK-GB-JA

Where filed or recorded _____

Monument 1" X 36" I.P. with B. Cap. set 4"
(Original, concrete post, iron rod, etc.)
above Swamp mess

Evidence of Subsequent Corner Restoration Found

Year of search SEE 1984 By _____

Found corner

Bearing Trees, Reference Objects

Species _____

Diameter _____

Bearing _____

Distance _____

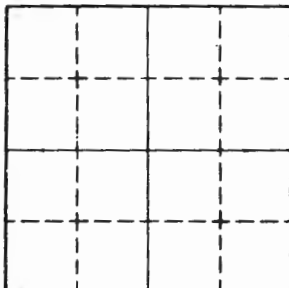
Bearing Trees, Reference Objects

Species _____

Diameter _____

Bearing _____

Distance _____



Sketch

○ Corner ▨ F.S. Land

Relation of Evidence to Record Features Along Section Lines

Section line to sections _____
Object _____
Record distance _____
Measured distance _____

Other Evidence

Describe evidence of use and occupation such as roads, fences, clearings, timber cutting lines, plantations, etc.. Cite source of testimony if any. _____

At time of search:

1. Did you have the record description?

Yes _____ No _____

2. How was search area located?

Pacing, chaining, photos, maps,
etc. _____

3. Man hours spent in search _____

4. Do you think additional search might
recover evidence? Yes _____ No _____

5. Signature _____

Perpetuation Record

Monument and accessories established. Include brief description of area. _____

Certified corner restoration certificate prepared: Yes _____ No _____
Filed in county records at _____ Date _____ County Document No. _____
Identified on aerial photo No. _____ Which is filed at _____

Index No. C-0 21
(Alphabetical - Numerical)BOOK #1
PAGE 44LAND CORNER RECORD
(RECTANGULAR SURVEYS)R9-7160-4 (Rev. 6/13/67)
GPO 806-924T. 143 R. 30 5th Mer. N.F. Chippewa County _____ State _____
MC 1172 Corner common to sections _____ and _____

EXISTING SURVEYS

~~Original~~ Government SurveyYear surveyed 1924 G.L.O.
Original monument BRASS CAPPED IRON PIPE 3'
(WOOD POST, STONE, PIPE, ETC.)
CORNER SET ON TOP OF 10ft CUT BANK

Bearing Trees

Species Maple Maple
Diameter 9" 8"
Bearing N55°30'E S24°30'W
Distance 20 LKS 12 LKS
13.20' 7.92'

Subsequent Corner Restoration

Year surveyed 5/22/84 By CK JA GB
Where filed or recorded _____
Monument Left CORNER AS FOUND - Put ROCK RING
(Original, concrete post, iron rod, etc.)
around Brass Cap

Bearing Trees, Reference Objects

Species Maple Maple Maple Steel sign post
Diameter 8" 10" 12" 3" x 8"
Bearing S27°W S59°E N84°E SOUTH
Distance 7.92' 29.25' 19.90' 4.0'
(spk 9 tags) (Black (Scribed) "BT" spk Tags) ATT: E.111

Original Evidence Found

Year of search 5/22/84 By CK JA GB
Manument found BRASS CAPPED IRON PIPE OF 6"

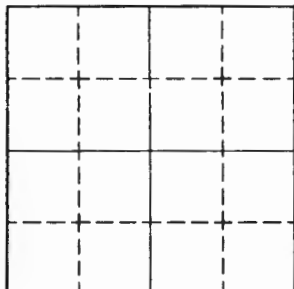
Original Bearing Trees Found

Species Stamp hole Maple
Diameter - 18"
Bearing N56°W S27°W
Distance 13.20' 7.92'

Evidence of Subsequent Corner Restoration Found

Year of search _____ By _____

Bearing Trees, Reference Objects



Sketch

Corner F.S. Land

Relation of Evidence to Record Features Along Section Lines

Section line to sections	_____	_____	_____
Object	_____	_____	_____
Record distance	_____	_____	_____
Measured distance	_____	_____	_____

Other Evidence

Describe evidence of use and occupation such as roads, fences, clearings, timber cutting lines, plantations, etc.. Cite source of testimony if any. CORNER FALL ON TOP OF
10 E 1/4 SEC 14 T4S R2E S20TH F LANE

At time of search:

1. Did you have the record description?

Yes _____ No _____

2. How was search area located?

Pacing, chaining, photos, maps, etc. _____

3. Mon hours spent in search _____

4. Do you think additional search might recover evidence? Yes _____ No _____

5. Signature _____

Perpetuation Record

Monument and accessories established. Include brief description of area, _____

Certified corner restoration certificate prepared: Yes _____ No _____

Filed in county records at _____ Date _____ County Document No. _____

Identified on aerial photo No. _____ Which is filed at _____

Index No. D-1 TD 26
(Alphabetical - Numerical)

LAND CORNER RECORD
(RECTANGULAR SURVEYS)

R9-7150-4 (Rev. 6/13/67)
GPO 502-127

T. 143 R. 30-31 5 Mer. N.F. CHIPPEWA County CASS State MINNESOTA
N1/16 Corner common to sections 1, 6, and _____

EXISTING SURVEYS

Original Government Survey

Year surveyed _____
Original monument _____
(Wood post, stone, pile of stones, pipe, etc.)

Bearing Trees

Species _____
Diameter _____
Bearing _____
Distance _____

Subsequent Corner Restoration

Year surveyed _____ By _____
Where filed or recorded _____
Monument _____
(Original, concrete post, iron rod, etc.)

Bearing Trees, Reference Objects

Species _____
Diameter _____
Bearing _____
Distance _____

Original Evidence Found

Year of search _____ By _____
Monument found _____

Original Bearing Trees Found

Species _____
Diameter _____
Bearing _____
Distance _____

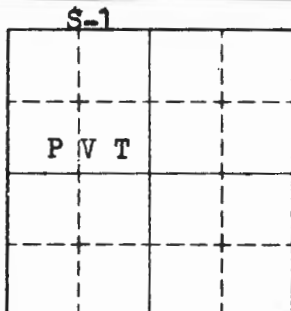
Evidence of Subsequent Corner Restoration Found

Year of search 1966 By BROWN-MARTINSON

BRASS CAP

Bearing Trees, Reference Objects

TAMARACK TAMARACK
STUB 1/2" STUB 1/2"
N40W S85E
15 45



Sketch

○ Corner ▨ F.S. Land

O.F.S.

Relation of Evidence to Record Features Along Section Lines

Section line to sections _____

Object _____

Record distance _____

Measured distance _____

Other Evidence

Describe evidence of use and occupation such as roads, fences, clearings, timber cutting lines, plantations, etc.. Cite source of testimony if any. _____

At time of search:

1. Did you have the record description?

Yes _____ No

2. How was search area located?

Pacing, chaining, photos, maps,
etc. COMPASS, -CHAINING

3. Man hours spent in search NONE

4. Do you think additional search might

recover evidence? Yes _____ No

Perpetuation Record

Monument and accessories established. Include brief description of area. _____

Certified corner restoration certificate prepared: Yes _____ No _____

Filed in county records at _____ Date _____ County Document No. _____

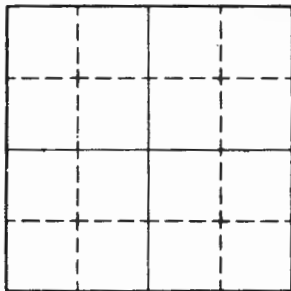
Identified on aerial photo No. _____ Which is filed at _____

5. Signature _____

T. 143 R. 30 Mer. N.F. _____ County _____ State _____
South-west 1/16 Corner common to sections 6 and _____

EXISTING SURVEYS

Original Government Survey	Original Evidence Found
Year surveyed _____	Year of search _____ By _____
Original monument _____ <small>(Wood post, stone, pile of stones, pipe, etc.)</small>	Monument found _____
Bearing Trees	Original Bearing Trees Found
Species _____	Species _____
Diameter _____	Diameter _____
Bearing _____	Bearing _____
Distance _____	Distance _____
Subsequent Corner Restoration	Evidence of Subsequent Corner Restoration Found
Year surveyed <u>1920</u> By <u>G.D.</u>	Year of search <u>5/28/1</u> By <u>F+MA</u>
Where filed or recorded _____	<u>d. 5th monument found 2nd corner</u>
Monument <u>1" x 36" I.P. with B.C.</u> <small>(Original, concrete post, iron rod, etc.)</small>	<u>ump post. Box found in place</u>
_____	<u>is now in place with B.C. They fell</u>
_____	<u>2nd corner found in place</u>
Bearing Trees, Reference Objects	Bearing Trees, Reference Objects
Species <u>Poplar</u> <u>Poplar</u>	<u>OVER</u>
Diameter <u>12"</u> <u>10"</u>	_____
Bearing <u>S77E</u> <u>S83W</u>	_____
Distance <u>10.56</u> <u>34.32'</u>	_____



Sketch

○ Corner ▨ F.S. Land

Relation of Evidence to Record Features Along Section Lines

Section line to sections _____
 Object _____
 Record distance _____
 Measured distance _____

Other Evidence

Describe evidence of use and occupation such as roads, fences, clearings, timber cutting lines, plantations, etc.. Cite source of testimony if any. _____

At time of search:

1. Did you have the record description?
 Yes _____ No _____

2. How was search area located?
 Pacing, chaining, photos, maps,
 etc. _____

3. Mon hours spent in search _____

4. Do you think additional search might
 recover evidence? Yes _____ No _____

5. Signature _____

Perpetuation Record

Monument and accessories established. Include brief description of area.
 Straighten iron and reset in same pos. with brass cap sets above ground. Laid 8" steel sign post 3" south W sign.
 MKd New 6"
 W. Oak 11 N84W 118.3 MKd SW/6568'
 W. Oak 17" S63E 15.6'
 W. Oak 5" S16W 92.45'
 Corner falls 45' north of a new F.S. Rd. 3741 and a recent cleared falls around corner.

Certified corner restoration certificate prepared: Yes _____ No _____
 Filed in county records at _____ Date _____ County Document No. _____
 Identified on aerial photo No. _____ Which is filed at _____

Index No. D 4
(Alphabetical - Numerical)

BOOK # 1
PAGE # 14

LAND CORNER RECORD
(RECTANGULAR SURVEYS)

RS-5680-11 (5/7/76)

T. 143 N R. 30 W Mer. N.F. CHIPPEWA County CASS State MINNESOTA
SE 1/4 Corner common to sections 6 and _____

EXISTING SURVEYS

Original Government Survey

Year surveyed _____
Original monument _____
(Wood post, stone, pile of stones, pipe, etc.)

Bearing Trees

Species _____
Diameter Bruno 1/2 To St. 10
Bearing _____
Distance _____

Subsequent Corner Restoration

Year surveyed 1920 By _____
Where filed or recorded _____
Monument _____
(Original, concrete post, iron rod, etc.)

Bearing Trees, Reference Objects

Species WP PINCH
Diameter 4 4
Bearing S 64 1/2 E S 43 1/5 W
Distance 23 LKS 12

Original Evidence Found

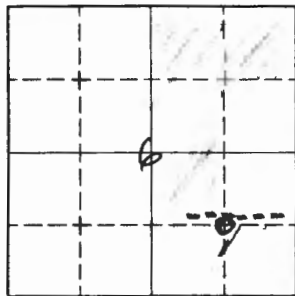
Year of search _____ By _____
Monument found _____

Original Bearing Trees Found

Species _____
Diameter _____
Bearing _____
Distance _____

Evidence of Subsequent Corner Restoration Found

Year of search _____ By _____



Sketch

○ Corner ▨ F.S. Land

Relation of Evidence to Record Features Along Section Lines

Section line to sections _____
Object _____
Record distance _____
Measured distance _____

Other Evidence

Describe evidence of use and occupation such as roads, fences, clearings, timber cutting lines, plantations, etc.. Cite source of testimony if any. A location tag on the E-W woods road. Blazed N-S line. Good brasscap. No BT's searched for. (8-23-63)

At time of search:

1. Did you have the record description?

Yes _____ No X

2. How was search area located?

Pacing, chaining, photos, maps, etc. Blazed line, map

3. Man hours spent in search 1

4. Do you think additional search might recover evidence? Yes _____ No _____

Perpetuation Record

Monument and accessories established. Include brief description of area. _____

Certified corner restoration certificate prepared: Yes _____ No _____

Filed in county records at _____ Date _____ County Document No. _____

Identified on aerial photo No. _____ Which is filed at _____

5. Signature G.R. WILKINS

Index No. D 5
(Alphabetical - Numerical)

BOOK # 1
PAGE # 15

LAND CORNER RECORD
(RECTANGULAR SURVEYS)

RS-5680-11 (5/12/74)

T. 143 N R. 30 W Sth Mer. N.F. CHIPPEWA County CASS State MINN.
S 1/4 SE 1/4 Corner common to sections 6 and 5

EXISTING SURVEYS

Original Government Survey

Year surveyed _____
Original monument _____
(Wood post, stone, pile of stones, pipe, etc.)

Bearing Trees

Species _____
Diameter _____
Bearing _____
Distance _____

Subsequent Corner Restoration

Year surveyed _____ By _____
Where filed or recorded _____
Monument _____
(Original, concrete post, iron rod, etc.)

Bearing Trees, Reference Objects

Species _____
Diameter _____
Bearing _____
Distance _____

Original Evidence Found

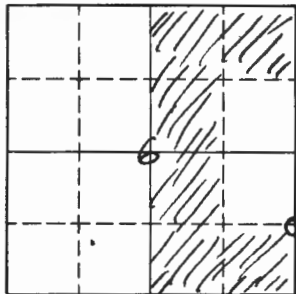
Year of search 1962 By Cedric Schluter + G. JAHUKE
Monument found BRASS CAP, BENT OVER.

Original Bearing Trees Found

Species _____
Diameter _____
Bearing _____
Distance _____

Evidence of Subsequent Corner Restoration Found

Year of search _____ By _____



Sketch

○ Corner ▨ F.S. Land

Relation of Evidence to Record Features Along Section Lines

Section line to sections _____
 Object _____
 Record distance _____
 Measured distance _____

Other Evidence

Describe evidence of use and occupation such as roads, fences, clearings, timber cutting lines, plantations, etc.. Cite source of testimony if any. *A blue line is painted to the corner, which is a bent-over brass cap. Bearing tree cut to high stump and is rotten off.*

At time of search:

1. Did you have the record description?

Yes No

2. How was search area located?

Pacing, chaining, photos, maps, etc. *CHAINING*

3. Man hours spent in search _____

4. Do you think additional search might recover evidence? Yes No

5. Signature *G. R. Jolube*

Perpetuation Record

Monument and accessories established. Include brief description of area. _____

Certified corner restoration certificate prepared: Yes No

Filed in county records at _____ Date _____ County Document No. _____

Identified o. aerial photo No. _____ Which is filed at _____

Index No. D6
(Alphabetical-Numerical)BOOK # 1
PAGE # 16LAND CORNER RECORD
(RECTANGULAR SURVEYS)

R9-5680-11 (5/12/81)

T. 143 N R. 30 W Mer. N.F. CHIPPEWA County CASS State KAN.
SW 1/4 Corner common to sections 5 and

EXISTING SURVEYS

Original Government Survey

Year surveyed _____
Original monument _____
(Wood post, stone, pile of stones, pipe, etc.)

Bearing Trees

Species IS THERE A B.C. HERE?
Diameter _____
Bearing _____
Distance _____

Subsequent Corner Restoration

Year surveyed _____ By _____
Where filed or recorded _____
Monument _____
(Original, concrete post, iron rod, etc.)

Bearing Trees, Reference Objects

Species _____
Diameter _____
Bearing _____
Distance _____

Original Evidence Found

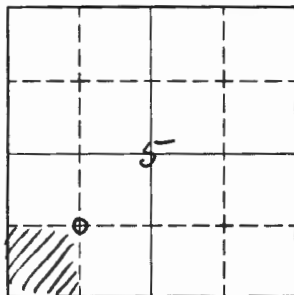
Year of search _____ By _____
Monument found _____

Original Bearing Trees Found

Species _____
Diameter _____
Bearing _____
Distance _____

Evidence of Subsequent Corner Restoration Found

Year of search _____ By _____



Sketch

○ Corner ▨ F.S. Land

Relation of Evidence to Record Features Along Section Lines

Section line to sections _____
 Object _____
 Record distance _____
 Measured distance _____

Other Evidence

Describe evidence of use and occupation such as roads, fences, clearings, timber cutting lines, plantations, etc.. Cite source of testimony if any.

*Compared and claimed from S^{1/4} S6/S5-
 to squared cedar stake. To find corner,
 follow blue painted line. Put up location tag.*

At time of search:

1. Did you have the record description?

Yes No _____

2. How was search area located?

Pacing, chaining, photos, maps,
 etc. *chaining*

3. Man hours spent in search _____

4. Do you think additional search might

recover evidence? Yes _____ No _____

5. Signature *L. R. Dulake*

Perpetuation Record

Monument and accessories established. Include brief description of area. _____

Certified corner restoration certificate prepared: Yes _____ No _____

Filed in county records at _____ Date _____ County Document No. _____

Identified on aerial photo No. _____ Which is filed at _____

Index No. D-21
(Alphabetical - Numerical)BOOK #1
PAGE 43LAND CORNER RECORD
(RECTANGULAR SURVEYS)R9-7150-4 (Rev. 6/13/67)
GPO 806-924T. 143 R. 30 5th Mer. N.F. Chippewa County _____ State _____
S^{1/4} SEC 1 & 2 Corner common to sections _____ and _____

EXISTING SURVEYS

~~Original~~ Government SurveyYear surveyed 1924 - GLO
Original monument Bloss Capped Iron pipe 3'
(Wood post, stone, pile of stones, pipe, etc.)

Bearing Trees

Species	<u>Elm</u>	<u>Elm</u>
Diameter	<u>9"</u>	<u>10"</u>
Bearing	<u>N22 E</u>	<u>N79 W</u>
Distance	<u>62.18</u>	<u>54.18</u>
	<u>40.92'</u>	<u>35.64'</u>

Subsequent Corner Restoration

Year surveyed 5/22/84 By CK JA GB
Where filed or recorded _____
Monument Best monument as found
(Original, concrete post, iron rod, etc.)

Bearing Trees, Reference Objects

Species	<u>Maple</u>	<u>Maple</u>	<u>Steel sign post</u>
Diameter	<u>11"</u>	<u>15"</u>	<u>3" x 8'</u>
Bearing	<u>S07 E</u>	<u>S26 W</u>	<u>EAST</u>
Distance	<u>37.40'</u>	<u>61.30'</u>	<u>4.0'</u>

(Blaze and scribed "BT" sok. Tags) Att. E. Body sign

Original Evidence Found

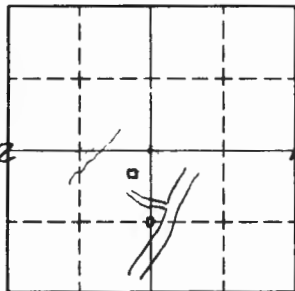
Year of search 5/22/84 By CK JA GB
Monument found Bloss Capped Iron Monument 40
4"~~Original~~ Bearing Trees Found

Species	<u>Elm stump</u>	<u>Elm stump</u>
Diameter	<u>28"</u>	<u>24"</u>
Bearing	<u>N76W</u>	<u>N29 E</u>
Distance	<u>35.6'</u>	<u>40.9'</u>

Evidence of Subsequent Corner Restoration Found

Year of search _____ By _____

Bearing Trees, Reference Objects



Sketch

○ Corner ▨ F.S. Land

Section line to sections _____
 Object _____
 Record distance _____
 Measured distance _____

Other Evidence

Describe evidence of use and occupation such as roads, fences, clearings, timber cutting lines, plantations, etc.. Cite source of testimony if any. Summer home road EAST

59' (width) 340' W - N40'E ; Driveway North 33' to center
of:

At time of search:

1. Did you have the record description?

Yes _____ No _____

2. How was search area located?

Pacing, chaining, photos, maps,
 etc. _____

3. Man hours spent in search _____

4. Do you think additional search might
 recover evidence? Yes _____ No _____

5. Signature _____

Perpetuation Record

Monument and accessories established. Include brief description of area. _____

Certified corner restoration certificate prepared: Yes _____ No _____

Filed in county records at _____ Date _____ County Document No. _____

Identified on aerial photo No. _____ Which is filed at _____

Index No. P22
(Alphabetical - Numerical)

BOOK # 1
PAGE # 17
5TH

LAND CORNER RECORD
(RECTANGULAR SURVEYS)

89-5680-11 (5/12/81)

T. 143N R. 30W Mer. N.F. Chippewa County Cass State MINN.
SW SIXTEENTH Corner common to sections 1 and _____

EXISTING SURVEYS

Original Government Survey

Year surveyed _____
Original monument _____
(Wood post, stone, pile of stones, pipe, etc.)

Bearing Trees

Species _____
Diameter bring up to STANDARD
Bearing _____
Distance _____

Subsequent Corner Restoration

Year surveyed. 1924 By U.S. G.L.O.
Where filed or recorded _____
Monument BRASS CAP SW to S1
(Original, concrete post, iron rod, etc.)

Bearing Trees, Reference Objects

Species ASH MAPLE
Diameter 5" 5"
Bearing S 25° 30' E S 51° 30' W
Distance 36 LKS 45 LKS

Original Evidence Found

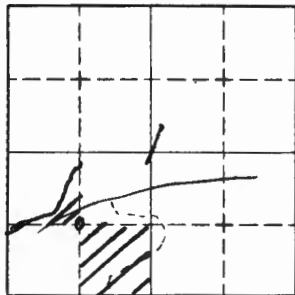
Year of search _____ By _____
Monument found _____

Original Bearing Trees Found

Species _____
Diameter _____
Bearing _____
Distance _____

Evidence of Subsequent Corner Restoration Found

Year of search 1963 By Lutzgers +
Sarnsche
BRASS CAP FOUND



Sketch

○ Corner ▨ F.S. Land

At time of search:

1. Did you have the record description?

Yes No

2. How was search area located?

Pacing, chaining, photos, maps,
etc. Company

3. Man hours spent in search 1/2 hr.

031

4. Do you think additional search might
recover evidence? Yes No

5. Signature E. P. Suetterle

Relation of Evidence to Record Features Along Section Lines

Section line to sections _____

Object _____

Record distance _____

Measured distance _____

Other Evidence

Describe evidence of use and occupation such as roads, fences, clearings, timber cutting lines, plantations, etc.. Cite source of testimony if any. _____

Perpetuation Record

Monument and accessories established. Include brief description of area. _____

Painted blue line to the EAST + ALSO
SOUTH ON LINE

Certified corner restoration certificate prepared: Yes _____ No _____

Filed in county records at _____ Date _____ County Document No. _____

Identified on aerial photo No. _____ Which is filed at _____

T. 143 R. 30 Mer. N.F. CHIPPEWA County CASS State MINN.
CENTER SOUTH 1/16 Corner common to sections _____ and 1

EXISTING SURVEYS

Original Government Survey

Year surveyed _____

Original monument _____
(Wood post, stone, pile of stones, pipe, etc.)

Bearing Trees

Species _____

Diameter _____

Bearing _____

Distance _____

Original Evidence Found

Year of search _____ By _____

Monument found _____

Original Bearing Trees Found

Species _____

Diameter _____

Bearing _____

Distance _____

Subsequent Corner Restoration

Year surveyed 1924 By G.L.D.

Where filed or recorded ON FILE

Monument SET 1" X 3/8" IRON POST
(Original, concrete post, iron rod, etc.)

Evidence of Subsequent Corner Restoration Found

Year of search 8-16-83 By OK-GB-JA

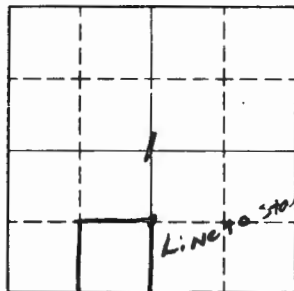
FO. IRON AND CAP IN PLACE 12" ABOVE GAD.
IN HARDWOODS 50' EAST OF OTTER TAIL ROAD

Bearing Trees, Reference Objects

Species	<u>ELM</u>	<u>ELM</u>
Diameter	<u>10</u>	<u>7</u>
Bearing	<u>S74°30'E</u>	<u>N48W</u>
Distance	<u>45 LKS.</u> <u>39.7'</u>	<u>67 LKS.</u> <u>44.2'</u>

Bearing Trees, Reference Objects

<u>ROTTED ELM STP.</u>	
<u>16</u>	<u>FALLS IN</u>
<u>S75 E</u>	<u>ROAD CLEARING</u>
<u>29.7</u>	



Sketch

○ Corner ◻ F.S. Land

Relation of Evidence to Record Features Along Section Lines

Section line to sections _____
 Object _____
 Record distance _____
 Measured distance _____

Other Evidence

Describe evidence of use and occupation such as roads, fences, clearings, timber cutting lines, plantations, etc. Cite source of testimony if any.

N 0° 31' W FROM 1/4 BET. SE 1/4'S 1-12 21.22 CHS. OR 1400.5'

At time of search:

1. Did you have the record description?

Yes _____ No _____

2. How was search area located?

Pacing, chaining, photos, maps, etc. _____

3. Man hours spent in search _____

4. Do you think additional search might recover evidence? Yes _____ No _____

5. Signature _____

Perpetuation Record

Monument and accessories established. Include brief description of area.

8 1/2 83
MAPLE 9" N53E 24.20
MAPLE 7" N27E 15.85
W. OAK 18 S24E 55.20'
8" STEEL POST SOUTH 5.0
" " " WEST 5.0
W. OAK 17" N83 W 97.80 MKD. CS 1/6 S 1 BT

Certified corner restoration certificate prepared: Yes _____ No _____

Filed in county records at _____ Date _____ County Document No. _____

Identified on aerial photo No. _____ Which is filed at _____

Index No. D 23
(Alphabetical - Numerical)

BOOK # 1
PAGE # 18

LAND CORNER RECORD
(RECTANGULAR SURVEYS)

T. 143N R. 30W Mer. N.F. Chippewa County CASS State MINN.
South center sixteenth Corner common to sections 1 and _____

EXISTING SURVEYS

Original Government Survey

Year surveyed _____
 Original monument _____
(Wood post, stone, pile of stones, pipe, etc.)

Bearing Trees

Species _____
 Diameter Bring up to standard
 Bearing _____
 Distance _____

Subsequent Corner Restoration

Year surveyed 1924 By U.S. G.L.O.
 Where filed or recorded _____
 Monument BRASS CAP S 7/16 S 1
(Original, concrete post, iron rod, etc.)

Bearing Trees, Reference Objects

Species ELM ELM
 Diameter 10" 7"
 Bearing S 74° 30' E N 48° W
 Distance 45 LKS 62 LKS

Original Evidence Found

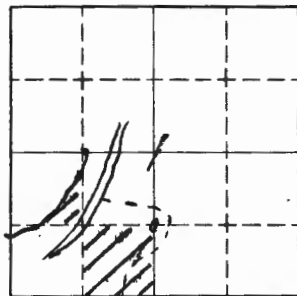
Year of search _____ By _____
 Monument found _____

Original Bearing Trees Found

Species _____
 Diameter _____
 Bearing _____
 Distance _____

Evidence of Subsequent Corner Restoration Found

Year of search 1963 By Futgers & Romach
FOUND BRASS CAP



Sketch

○ Corner ▨ F.S. Land

Relation of Evidence to Record Features Along Section Lines

Section line to sections _____
Object _____
Record distance _____
Measured distance _____

Other Evidence

Describe evidence of use and occupation such as roads, fences, clearings, timber cutting lines, plantations, etc.. Cite source of testimony if any. _____

At time of search:

1. Did you have the record description?

Yes ✓ No _____

2. How was search area located?

Pacing, chaining, photos, maps,
etc. Compassing

3. Man hours spent in search 4 hr.

0.31

4. Do you think additional search might

recover evidence? Yes _____ No ✓

5. Signature E. P. Luetger

Perpetuation Record

Monument and accessories established. Include brief description of area. _____
Painted blue line west AND south of
corner

Certified corner restoration certificate prepared: Yes _____ No _____

Filed in county records at _____ Date _____ County Document No. _____

Identified on aerial photo No. _____ Which is filed at _____

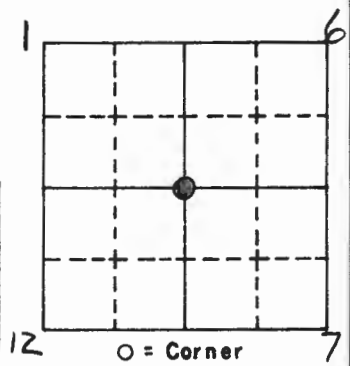
Index No. E-1

Book 1
Pg 13

CASS COUNTY LAND CORNER RECORD

T. 143 R. 30 M. _____ Coordinates: X _____ Y _____

SECTION Corner common to sections 1, 6, 7, 12



EXISTING SURVEYS

Original Government Survey

Year surveyed _____

Original monument _____

Original Evidence Found

Year of search 1919 By GLO

Monument found _____

Bearing Trees

Species _____

Diameter _____

Bearing _____

Distance _____

Original Bearing Trees Found

Species All four original BT'S

Diameter _____

Bearing _____

Distance _____

Subsequent Corner Restoration

Year surveyed 1919 By GLO

Location filed _____

Monument Set 2" x 36" iron pipe with brass cap, marked.

Evidence of Subsequent Corner Restoration.

Year of search 1/14/92 By Brama

Fd. GLO iron with brass cap laying out of position. Reset iron at true corner position by using ^{GLO} Cedar N68E 47.5', Cedar windfall N35W 29.7 and possible ^{GLO} balsam strip at S57E, 37.0'. Fd. other GLO cedar at S26W 6.1'.

Bearing Trees, Reference Objects

Species _____

Diameter _____

Bearing _____

Distance _____

Bearing Trees, Reference Objects

Subsequent Corner Restoration

Year surveyed 1/14/92 By BRAMA

Location filed _____

Monument _____

Mkd. New BT'S:

Cedar 11" S45W at 36.7'

Ash 8" S16E at 45.25'

Ash 8" N50W at 27.76'

Evidence of Subsequent Corner Restoration Found

Year of search _____ By _____

Re monumentation certificate prepared _____

By _____

Filed at _____

Date _____

Index No. E-1
(Alphabetical - Numerical)

LAND CORNER RECORD
(RECTANGULAR SURVEYS)

R9-7150-4 (Rev. 6/13/67)
GPO 802-127

T. 143 R. 30-31 5 Mer. N.F. CHIPPEWA County CASS State MINNESOTA
S Corner common to sections 1, 6, 7 and 12

EXISTING SURVEYS

Original Government Survey

Year surveyed 1875
Original monument WOOD POST
(Wood post, stone, pile of stones, pipe, etc.)

Bearing Trees

Species	<u>TAMARACK</u>	<u>CEDAR</u>	<u>CEDAR</u>	<u>CEDAR</u>
Diameter	<u>12"</u>	<u>8"</u>	<u>12"</u>	<u>4"</u>
Bearing	<u>N41E</u>	<u>S8E</u>	<u>S20W</u>	<u>N35W</u>
Distance	<u>24</u>	<u>44</u>	<u>43</u>	<u>45</u>

Original Evidence Found

Year of search 1966 By BROWN-MARTINSON
Monument found _____

Original Bearing Trees Found

Species	<u>CEDAR</u>	<u>CEDAR</u>	_____	_____
Diameter	<u>14"</u>	<u>12"</u>	_____	_____
Bearing	_____	_____	_____	_____
Distance	_____	_____	_____	_____

Subsequent Corner Restoration

Year surveyed _____ By _____
Where filed or recorded _____
Monument _____
(Original, concrete post, iron rod, etc.)

Evidence of Subsequent Corner Restoration Found


Year of search _____ By _____

Bearing Trees, Reference Objects

Species	_____
Diameter	_____
Bearing	_____
Distance	_____

Bearing Trees, Reference Objects

Species	_____
Diameter	_____
Bearing	_____
Distance	_____



Sketch

①
F.S.

○ Corner ▨ F.S. Land

Relation of Evidence to Record Features Along Section Lines

Section line to sections _____

Object _____

Record distance _____

Measured distance _____

Other Evidence

Describe evidence of use and occupation such as roads, fences, clearings, timber cutting lines, plantations, etc.. Cite source of testimony if any.

At time of search:

1. Did you have the record description?

Yes X No _____

2. How was search area located?

Pacing, chaining, photos, maps,
etc. Compass-Chaining

3. Man hours spent in search 2

4. Do you think additional search might

recover evidence? Yes X No _____

5. Signature _____

Perpetuation Record

Monument and accessories established. Include brief description of area.

Certified corner restoration certificate prepared: Yes _____ No _____

Filed in county records at _____ Date _____ County Document No. _____

Identified on aerial photo No. _____ Which is filed at _____

Index No. E-2
(Alphabetical - Numerical)

*BOOK # 1
PAGE # 19*

LAND CORNER RECORD
(RECTANGULAR SURVEYS)

T. 14-3 N. R. 30-4 Mer. N.F. CHIPP. County CASS State MINN.
W 1/4 Corner common to sections 7 and 6

EXISTING SURVEYS

Original Government Survey

Year surveyed _____

Original monument _____
(Wood post, stone, pile of stones, pipe, etc.)

Bearing Trees

Species _____

Diameter _____

Bearing Bring up to standard

Distance _____

Original Evidence Found

Year of search _____ By _____

Monument found _____

Original Bearing Trees Found

Species _____

Diameter _____

Bearing _____

Distance _____

Subsequent Corner Restoration

Year surveyed _____ By _____

Where filed or recorded _____

Monument _____
(Original, concrete post, iron rod, etc.)

Bearing Trees, Reference Objects

Species _____

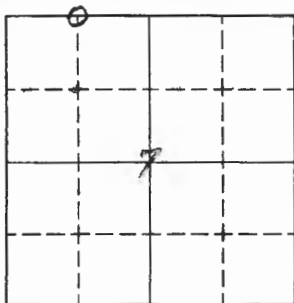
Diameter _____

Bearing _____

Distance _____

Evidence of Subsequent Corner Restoration Found

Year of search _____ By _____



Sketch

○ Corner ▨ F.S. Land

Relation of Evidence to Record Features Along Section Lines

Section line to sections -----
 Object -----
 Record distance -----
 Measured distance -----

Other Evidence

Describe evidence of use and occupation such as roads, fences, clearings, timber cutting lines, plantations, etc.. Cite source of testimony if any.

No witness fences present. I.B.C.

At time of search:

1. Did you have the record description?

Yes _____ No

2. How was search area located?

Pacing, chaining, photos, maps, etc. *chaining, compass & blazes*

3. Man hours spent in search *0*

4. Do you think additional search might recover evidence? Yes _____ No _____

Perpetuation Record

Monument and accessories established. Include brief description of area.

Certified corner restoration certificate prepared: Yes _____ No _____

Filed in county records at _____ Date _____ County Document No. _____

5. Signature _____ Identified aerial photo No. _____ Which is filed at _____

T. 143 N. 30 Mer. N.F. _____ County _____ State _____
Quarter Corner common to sections _____, _____, 6 and 7

EXISTING SURVEYS

Original Government Survey

Year surveyed _____

Original monument _____
(Wood post, stone, pile of stones, pipe, etc.)

Bearing Trees

Species _____

Diameter _____

Bearing _____

Distance _____

Original Evidence Found

Year of search _____ By _____

Monument found _____

Original Bearing Trees Found

Species _____

Diameter _____

Bearing _____

Distance _____

Subsequent Corner Restoration

Year surveyed. 719 By G.O

Where filed or recorded _____

Monument 1" x 3/8" iron pipe with brass cap mkd.
(Original, concrete post, iron rod, etc.)

Set proportionally

Evidence of Subsequent Corner Restoration Found

Year of search 5/30/4 By BRAMA

Found GLO iron pipe with brass cap set in place. Cap set 8" above grd.

Found evidence of 1 GLO BT- Well rotted Oak stp. at N35E @ 14.52'

Bearing Trees, Reference Objects

Species _____

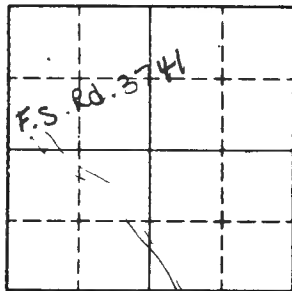
Diameter _____

Bearing _____

Distance _____

Bearing Trees, Reference Objects

_____ OVER



Sketch

○ Corner ▨ F.S. Land

Relation of Evidence to Record Features Along Section Lines

Section line to sections _____
 Object _____
 Record distance _____
 Measured distance _____

Other Evidence

Describe evidence of use and occupation such as roads, fences, clearings, timber cutting lines, plantations, etc.. Cite source of testimony if any. _____

At time of search:

1. Did you have the record description?

Yes _____ No _____

2. How was search area located?

Pacing, chaining, photos, maps, etc. _____

3. Man hours spent in search _____

4. Do you think additional search might recover evidence? Yes _____ No _____

5. Signature _____

Perpetuation Record

Monument and accessories established. Include brief description of area. _____

Mkd New BT'S:

R. Oak 11" S48E @ 21.25	Mkd. 1/4 S7BT
Ash 9" S74W @ 48.2	1/4 S7BT
R. Oak 13" N50W @ 24.57	1/4 S6BT

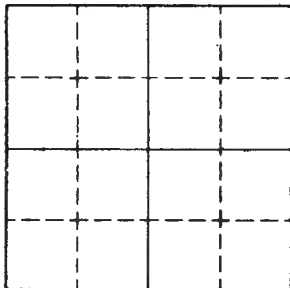
Placed a F.S.L.P. on 11" Ash, 160' east of corner. F.S.L.P. is on west edge of bubble turn-around.

Placed a 8' steel sign post west 3' from corner. with sign.

Certified corner restoration certificate prepared: Yes _____ No _____

Filed in county records at _____ Date _____ County Document No. _____

Identified on aerial photo No. _____ Which is filed at _____



Sketch

○ Corner ▨ F.S. Land

Relation of Evidence to Record Features Along Section Lines

Section line to sections _____

Object _____

Record distance _____

Measured distance _____

Other Evidence

Describe evidence of use and occupation such as roads, fences, clearings, timber cutting lines, plantations, etc.. Cite source of testimony if any. _____

At time of search:

1. Did you have the record description?
Yes _____ No _____

2. How was search area located?
Pacing, chaining, photos, maps,
etc. _____

3. Man hours spent in search _____

4. Do you think additional search might
recover evidence? Yes _____ No _____

5. Signature _____

Perpetuation Record

Monument and accessories established. Include brief description of area. _____

Mkd. New BT's:

Ash 11" S79E @ 50.35 Mkd. E 1/4 S 7 BT

Ash 9" S80W @ 21.45 "

Ash 7" S10E @ 15.45 "

Certified corner restoration certificate prepared: Yes _____ No _____

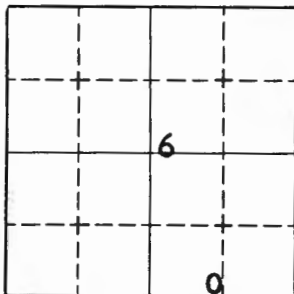
Filed in county records at _____ Date _____ County Document No. _____

Identified on aerial photo No. _____ Which is filed at _____

T. 143 R. 30 Mer. N.F. 5th Chippewa County Cass State Minnesota
E 1/16 S6-57 Corner common to sections S 6 and S 7

EXISTING SURVEYS

Original Government Survey	Original Evidence Found
Year surveyed _____ Original monument _____ <small>(Wood post, stone, pile of stones, pipe, etc.)</small>	Year of search _____ By _____ Monument found _____
<p style="text-align: center;">Bearing Trees</p> Species _____ Diameter <u>BRING UP TO STP JAN</u> Bearing _____ Distance _____	<p style="text-align: center;">Original Bearing Trees Found</p> Species _____ Diameter _____ Bearing _____ Distance _____
<p style="text-align: center;">Subsequent Corner Restoration</p> Year surveyed <u>1919</u> By _____ Where filed or recorded _____ Monument _____ <small>(Original, concrete post, iron rod, etc.)</small>	<p style="text-align: center;">Evidence of Subsequent Corner Restoration Found</p> Year of search _____ By _____ _____ _____ _____ _____
<p style="text-align: center;">Bearing Trees, Reference Objects</p> Species <u>ASPEN</u> <u>ELM</u> Diameter <u>12</u> <u>13</u> Bearing <u>N52°15'W</u> <u>S18°45'E</u> Distance <u>23 LKS</u> <u>49 LKS</u>	_____ _____ _____ _____



Sketch

○ Corner ▨ F.S. Land

Relation of Evidence to Record Features Along Section Lines

Section line to sections _____
Object _____
Record distance _____
Measured distance _____

Other Evidence

Describe evidence of use and occupation such as roads, fences, clearings, timber cutting lines, plantations, etc.. Cite source of testimony if any. Follow blue painted line from yellow Forest Service tag on old Squaw Point Road. Brass Cap is in good condition.

At time of search:

1. Did you have the record description?

Yes _____ No _____

2. How was search area located?

Pacing, chaining, photos, maps,
etc. _____

3. Man hours spent in search _____

4. Do you think additional search might
recover evidence? Yes _____ No _____

5. Signature CEDRIC SCHLUTER

Perpetuation Record

Monument and accessories established. Include brief description of area. _____

Certified corner restoration certificate prepared: Yes _____ No _____

Filed in county records at _____ Date _____ County Document No. _____

Identified on aerial photo No. _____ Which is filed at _____

Index No. ES
(Alphabetical - Numerical)

BOOK # 1
PAGE # 21
LAND CORNER RECORD
(RECTANGULAR SURVEYS)

R9-5680-11 (5/12/61)



T. 143 N R. 30 W Mer. N.F. CHIPPEWA County CASS State MINN.
Section Corner common to sections 5, 6, 7 and 8

EXISTING SURVEYS

Original Government Survey

Year surveyed _____
Original monument _____
(Wood post, stone, pile of stones, pipe, etc.)

Bearing Trees

Species _____
Diameter _____
Bearing _____
Distance _____

Original Evidence Found

Year of search _____ By _____
Monument found _____

Original Bearing Trees Found

Species _____
Diameter _____
Bearing _____
Distance _____

Subsequent Corner Restoration

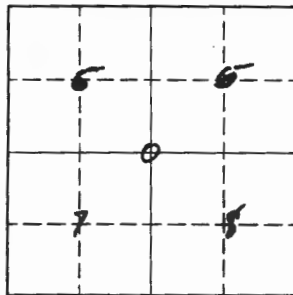
Year surveyed 1919 By _____
Where filed or recorded _____
Monument _____
(Original, concrete post, iron rod, etc.)

Evidence of Subsequent Corner Restoration Found

Year of search _____ By _____

Bearing Trees, Reference Objects

Species	CEDAR	CEDAR	CEDAR	CEDAR
Diameter	<u>4</u>	<u>5</u>	<u>6</u>	<u>5</u>
Bearing	<u>N40°45'E</u>	<u>S 6 E</u>	<u>S83 1/2W</u>	<u>N 60 W</u>
Distance	<u>32LKS</u>	<u>14</u>	<u>24</u>	<u>19</u>



Sketch

○ Corner ▨ F.S. Land

Relation of Evidence to Record Features Along Section Lines

Section line to sections _____
 Object _____
 Record distance _____
 Measured distance _____

Other Evidence

Describe evidence of use and occupation such as roads, fences, clearings, timber cutting lines, plantations, etc.. Cite source of testimony if any. _____

*This line is painted to the corner
 Corner is built over. Tag on old Squaw
 Point Road.*

At time of search:

1. Did you have the record description?

Yes No _____

2. How was search area located?

Pacing, chaining, photos, maps,
 etc. *Chaining, St. Camp*

3. Man hours spent in search _____

4. Do you think additional search might
 recover evidence? Yes _____ No _____

5. Signature *S. B. Talbot*

Perpetuation Record

Monument and accessories established. Include brief description of area. _____

Certified corner restoration certificate prepared: Yes _____ No _____

Filed in county records at _____ Date _____ County Document No. _____

Identified on aerial photo No. _____ Which is filed at _____

Index No. E6
(Alphabetical - Numerical)BOOK # 1
PAGE # 22LAND CORNER RECORD
(RECTANGULAR SURVEYS)

RS-5650-11 (5/12/84)

T. 143 R. 30 Mer. N.F. 5th Chippewa County Cass State Minnesota
W 1/16 S 5 - S 8 Corner common to sections S 5 and 8

EXISTING SURVEYS

Original Government Survey

Year surveyed _____
Original monument _____
(Wood post, stone, pile of stones, pipe, etc.)

Bearing Trees

Species _____
Diameter IS THERE A B.C. HERE?
Bearing _____
Distance _____

Subsequent Corner Restoration

Year surveyed _____ By _____
Where filed or recorded _____
Monument _____
(Original, concrete post, iron rod, etc.)

Bearing Trees, Reference Objects

Species _____
Diameter _____
Bearing _____
Distance _____

Original Evidence Found

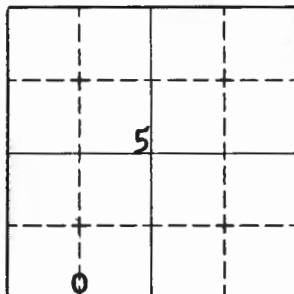
Year of search _____ By _____
Monument found _____

Original Bearing Trees Found

Species _____
Diameter _____
Bearing _____
Distance _____

Evidence of Subsequent Corner Restoration Found

Year of search _____ By _____



Sketch

○ Corner ▨ F.S. Land

Relation of Evidence to Record Features Along Section Lines

Section line to sections _____
 Object _____
 Record distance _____
 Measured distance _____

Other Evidence

Describe evidence of use and occupation such as roads, fences, clearings, timber cutting lines, plantations, etc.. Cite source of testimony if any. Compass and chain from section corner, 6/5. No corner found. Painted blue line to approximate corner.
 7/8

At time of search:

1. Did you have the record description?

Yes No _____

2. How was search area located?

Pacing, chaining, photos, maps, etc. chaining

3. Man hours spent in search _____

4. Do you think additional search might recover evidence? Yes _____ No _____

5. Signature _____

Perpetuation Record

Monument and accessories established. Include brief description of area. _____

Certified corner restoration certificate prepared: Yes _____ No _____

Filed in county records at _____ Date _____ County Document No. _____

Identified on aerial photo No. _____ Which is filed at _____

Int. No. E-22
(Alphabetical - Numerical)

LAND CORNER RECORD
(RECTANGULAR SURVEYS)

RP-7 150-4 (Rev. 6/13/67)
 GPO 502-127

T. 143 N R. R 30 W Mer. N.F. Chippewa County Cass State Ma
W 1/4 Corner common to sections 1 and 12

EXISTING SURVEYS

Original Government Survey

Year surveyed 1924 G.L.O. Resurvey
 Original monument 1" x 3/16" I.P. w/ brass cap
(Wood post, stone, pile of stones, pipe, etc.)

Bearing Trees	
Species <u>Maple</u>	<u>Maple</u>
Diameter <u>12"</u>	<u>8"</u>
Bearing <u>N65°E</u>	<u>S76°W</u>
Distance <u>53 lks</u>	<u>29 lks</u>

Subsequent Corner Restoration

Year surveyed 8/10/83 By W. Caro (USFS contract)
 Where filed or recorded Cert. in Cass Co.
 Monument G.L.O. monument left in place
(Original, concrete post, iron rod, etc.)

Bearing Trees, Reference Objects

Species <u>Maple</u>	<u>Maple</u>	<u>Ash</u>	<u>8' sign Post</u>
Diameter <u>14"</u>	<u>5"</u>	<u>12"</u>	
Bearing <u>N20°W</u>	<u>S64°E</u>	<u>S60°W</u>	<u>South</u>
Distance <u>61.16</u>	<u>37.70'</u>	<u>34.73'</u>	

Original Evidence Found

Year of search 8/10/83 By W. Caro
 Monument found 1" x 3/16" I.P. w/ brass cap

Original Bearing Trees Found


Species <u>Maple</u>	<u>Maple</u>
Diameter	
Bearing <u>N65°E</u>	<u>S76°W</u>
Distance <u>35'</u>	<u>19'</u>

Evidence of Subsequent Corner Restoration Found

Year of search _____ By _____

Bearing Trees, Reference Objects

Species			
Diameter			
Bearing			
Distance			



Sketch

○ Corner ▨ F.S. Land

Relation of Evidence to Record Features Along Section Lines

Section line to sections _____
 Object _____
 Record distance _____
 Measured distance _____

Other Evidence

Describe evidence of use and occupation such as roads, fences, clearings, timber cutting lines, plantations, etc.. Cite source of testimony if any. _____

At time of search:

1. Did you have the record description?

Yes _____ No _____

2. How was search area located?

Pacing, chaining, photos, maps, etc. _____

3. Man hours spent in search _____

4. Do you think additional search might recover evidence? Yes _____ No _____

5. Signature _____


Perpetuation Record

Monument and accessories established. Include brief description of area. _____

Certified corner restoration certificate prepared: Yes _____ No _____

Filed in county records at _____ Date _____ County Document No. _____

Identified on aerial photo No. _____ Which is filed at _____



Sketch

○ Corner ▨ F.S. Land

Relation of Evidence to Record Features Along Section Lines

Section line to sections _____
 Object _____
 Record distance _____
 Measured distance _____

Other Evidence

Describe evidence of use and occupation such as roads, fences, clearings, timber cutting lines, plantations, etc.. Cite source of testimony if any. _____

At time of search:

1. Did you have the record description?

Yes No _____

2. How was search area located?

Pacing, chaining, photos, maps,
 etc. *pacing + compass*

3. Man hours spent in search *4 hr.*

031

4. Do you think additional search might

recover evidence? Yes _____ No

5. Signature *E. P. Luetges.*

Perpetuation Record

Monument and accessories established. Include brief description of area. _____

Blue line painted to the EAST & ALSO to the south

Certified corner restoration certificate prepared: Yes _____ No _____

Filed in county records at _____ Date _____ County Document No. _____

Identified on aerial photo No. _____ Which is filed at _____

Index No. E-23 Book 1
(Alphabetical - Numerical) pg. 24

LAND CORNER RECORD
(RECTANGULAR SURVEYS)

R9-7150-4 (Rev. 6/13/67)
 GPO 806-924

T. 143 R. 30 5 Mer. N.F. CHIPPEWA County CASS State MN.
QUARTER BET. Corner common to sections 1 and 12

EXISTING SURVEYS

Original Government Survey
 Year surveyed 1875 B. C. BALDWIN
 Original monument WOOD POST
(Wood post, stone, pile of stones, pipe, etc.)

Bearing Trees
 Species MAPLE MAPLE
 Diameter 16 12
 Bearing N45E S28E
 Distance 6 LKS. 36 LKS.

Original Evidence Found
 Year of search 1924 By G.L.D.
 Monument found Ed. BOTH ORIG. BT's.

Original Bearing Trees Found
 Species MAPLE MAPLE
 Diameter 28 24
 Bearing N7E S27°45E
 Distance 6 LKS. = 4.0' 36 LKS. = 23.8'
MKD SHOWING MKS. SHOWING

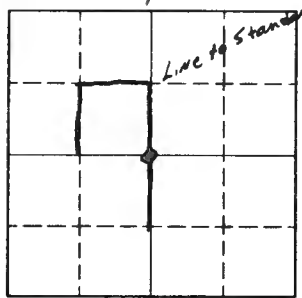
Subsequent Corner Restoration
 Year surveyed 1924 By G.L.D.
 Where filed or recorded ON FILE
 Monument SET 1" X 36" IRON POST MKD
(Original, concrete post, iron rod, etc.)

1/4 51
51E
1924

Evidence of Subsequent Corner Restoration Found
 Year of search 8/12/83 By CK-JA-GB
Fd. I.P. with B.C. set 6" above grd.
Fd. remains of both original BT's

Bearing Trees, Reference Objects
 Species ELM ASH
 Diameter 12 8
 Bearing S32°45W N52°45'W
 Distance 38 LKS. 59 LKS.
25.1' 38.9'

Bearing Trees, Reference Objects
ELM Dead ELM Dead MAPLE MAPLE
19 24" Rot. Stp. Rot. Stp. & log
N53W S33W N7E S28E
38.9 25.1 4.0' 23.8'



Sketch

○ Corner ▨ F.S. Land

Section line to sections _____
 Object _____
 Record distance _____
 Measured distance _____

Other Evidence

Describe evidence of use and occupation such as roads, fences, clearings, timber cutting lines, plantations, etc.. Cite source of testimony if any. _____

COR IS 80' E OF ROAD IN HARDWOOD STAND

At time of search:

1. Did you have the record description?
Yes _____ No _____

2. How was search area located?
Pacing, chaining, photos, maps, etc. _____

3. Man hours spent in search _____

4. Do you think additional search might recover evidence? Yes _____ No _____

5. Signature _____

Perpetuation Record

Monument and accessories established. Include brief description of area. _____

- | | | |
|--------------------------|--|-------------|
| Mkd. | | Mkd. |
| 1. MAPLE 11" N86E 16.35' | | 1/4 S 1 BT |
| 2. MAPLE 13" SIDE 52.75' | | 1/4 S 12 BT |
| 3. MAPLE 14" S46W 48.95' | | 1/4 S 12 BT |

S.P. north 5.2 with both signs
 S.P. south 5.2 " " "
 Line to standard north and south

Certified corner restoration certificate prepared: Yes _____ No _____

Filed in county records at _____ Date _____ County Document No. _____

Identified on aerial photo No. _____ Which is filed at _____

Index No. E 23
(Alphabetical-Numerical)

BOOK # 1
PAGE # 24

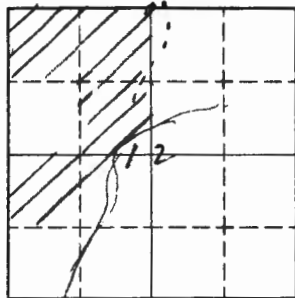
LAND CORNER RECORD
(RECTANGULAR SURVEYS)

T. 143N R. 30W Mer. N.F. Chippewa County Cass State MINN.
North Quarter Corner common to sections 12, 1 and

X

EXISTING SURVEYS

Original Government Survey	Original Evidence Found
Year surveyed _____	Year of search _____ By _____
Original monument _____ <small>(Wood post, stone, pile of stones, pipe, etc.)</small>	Monument found _____
Bearing Trees	Original Bearing Trees Found
Species _____	Species _____
Diameter _____	Diameter _____
Bearing _____	Bearing _____
Distance _____	Distance _____
Subsequent Corner Restoration	Evidence of Subsequent Corner Restoration Found
Year surveyed <u>1924</u> By <u>U.S. G.L.O.</u>	Year of search <u>1963</u> By <u>Lutzgers +</u>
Where filed or recorded _____	<u>Samache</u>
Monument <u>Brass cap</u> <u>N 1/4 S 12</u> <small>(Original, concrete post, iron rod, etc.)</small>	<u>Brass Cap Found</u>
Bearing Trees, Reference Objects	
Species <u>Elm</u> <u>Ash</u>	
Diameter <u>12"</u> <u>8"</u>	
Bearing <u>S 32° 45' W</u> <u>N 52° 45' W</u>	
Distance <u>38 LKS</u> <u>59 LKS</u>	



Sketch

○ Corner ▨ F.S. Land

Relation of Evidence to Record Features Along Section Lines

Section line to sections _____
 Object _____
 Record distance _____
 Measured distance _____

Other Evidence

Describe evidence of use and occupation such as roads, fences, clearings, timber cutting lines, plantations, etc.. Cite source of testimony if any. _____

At time of search:

1. Did you have the record description?

Yes No _____

2. How was search area located?

Pacing, chaining, photos, maps,
 etc. Compassing

3. Man hours spent in search 1/2 hr.

0.31

4. Do you think additional search might recover evidence? Yes _____ No

5. Signature E.P. Lutzers

Perpetuation Record

Monument and accessories established. Include brief description of area. _____

Painted a blue line to the west + also one south on property line

Certified corner restoration certificate prepared: Yes _____ No _____

Filed in county records at _____ Date _____ County Document No. _____

Identified on aerial photo No. _____ Which is filed at _____

Index No. E-25
(Alphabetical - Numerical)

LAND CORNER RECORD
(RECTANGULAR SURVEYS)

R9-7 150-4 (Rev. 6/13/67)
 GPO 802-127

T. 143 R. 30-31 5 Mer. N.F. CHIPPEWA County CASS State MINN
S Corner common to sections 1, 6, 7 and 12

EXISTING SURVEYS

Original Government Survey

Year surveyed 1875
 Original monument WOOD POST
(Wood post, stone, pile of stones, pipe, etc.)

Bearing Trees

Species	TAMARACK	CEDAR	CEDAR	CEDAR
Diameter	12"	8"	12"	4"
Bearing	N11E	S8E	S20W	N35W
Distance	24	44	43	45

Subsequent Corner Restoration

Year surveyed _____ By _____
 Where filed or recorded _____
 Monument _____
(Original, concrete post, iron rod, etc.)

Bearing Trees, Reference Objects

Species	_____	_____	_____
Diameter	_____	_____	_____
Bearing	_____	_____	_____
Distance	_____	_____	_____

Original Evidence Found

Year of search 1966 By BROWN-MARTINSON
 Monument found NONE

Original Bearing Trees Found

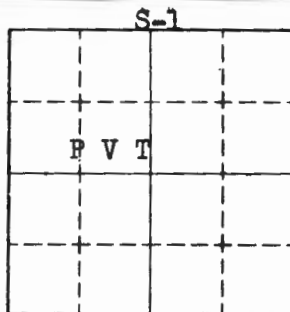
Species	CEDAR	CEDAR	_____
Diameter	14"	12"	_____
Bearing	_____	_____	_____
Distance	_____	_____	_____

Evidence of Subsequent Corner Restoration Found

Year of search _____ By _____

Bearing Trees, Reference Objects

Species	_____	_____	_____
Diameter	_____	_____	_____
Bearing	_____	_____	_____
Distance	_____	_____	_____



Sketch

○ Corner ▨ F.S. Land

Relation of Evidence to Record Features Along Section Lines

Section line to sections _____

Object _____

Record distance _____

Measured distance _____

Other Evidence

Describe evidence of use and occupation such as roads, fences, clearings, timber cutting lines, plantations, etc.. Cite source of testimony if any. _____

At time of search:

1. Did you have the record description?

Yes No _____

2. How was search area located?

Pacing, chaining, photos, maps,
etc. COMPASS-CHAINING

3. Man hours spent in search 2

4. Do you think additional search might

recover evidence? Yes No _____

5. Signature _____

Perpetuation Record

Monument and accessories established. Include brief description of area. _____

Certified corner restoration certificate prepared: Yes _____ No _____

Filed in county records at _____ Date _____ County Document No. _____

Identified on aerial photo No. _____ Which is filed at _____

*BOOK # 1
 PAGE # 25*

T. 143 N R. 30 W Mer. N.F. CHIP. County CASS State MINN.
 Corner common to sections 7 and

EXISTING SURVEYS

Original Government Survey

Year surveyed _____
 Original monument _____
(Wood post, stone, pile of stones, pipe, etc.)

Bearing Trees

Species _____
 Diameter _____
 Bearing Bearing UP to STANB
 Distance _____

Original Evidence Found

Year of search _____ By _____
 Monument found _____

Original Bearing Trees Found

Species _____
 Diameter _____
 Bearing _____
 Distance _____

Subsequent Corner Restoration

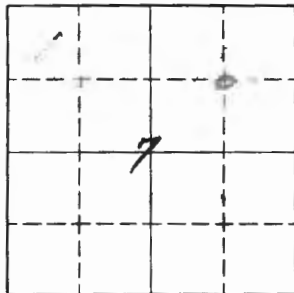
Year surveyed 1920 By _____
 Where filed or recorded _____
 Monument _____
(Original, concrete post, iron rod, etc.)

Evidence of Subsequent Corner Restoration Found

Year of search _____ By _____

Bearing Trees, Reference Objects

Species	<u>ASH</u>	<u>ASH</u>
Diameter	<u>5</u>	<u>10</u>
Bearing	<u>S55E</u>	<u>S86W</u>
Distance	<u>22 LKS</u>	<u>71</u>



Sketch

○ Corner ▨ F.S. Land

Relation of Evidence to Record Features Along Section Lines

Section line to sections _____
 Object _____
 Record distance _____
 Measured distance _____

Other Evidence

Describe evidence of use and occupation such as roads, fences, clearings, timber cutting lines, plantations, etc.. Cite source of testimony if any. *Good B.C. tag sk.*
No withness trees.

At time of search:

1. Did you have the record description?

Yes _____ No _____

2. How was search area located?

Pacing, chaining, photos, maps,
 etc. *Bears, chains*
+ compass.

3. Man hours spent in search _____

4. Do you think additional search might recover evidence? Yes _____ No

5. Signature *S. B. Faluiche*

Perpetuation Record

Monument and accessories established. Include brief description of area. _____

Certified corner restoration certificate prepared: Yes _____ No _____

Filed in county records at _____ Date _____ County Document No. _____

Identified o aerial photo No. _____ Which is filed at _____

Index No. F-22
(Alphabetical - Monument)

LAND CORNER RECORD
(RECTANGULAR SURVEYS)

RD-7150-4 (Rev. 6/13/67)
 GPO 802-127

T. 143 N. R. ~~30 W~~ Mer. N.F. Chippewa County Cass State Mn
NW 1/4 Corner common to sections 5 and 12

EXISTING SURVEYS

Original Government Survey

Year surveyed 1924 G.L.O. Resurvey
 Original monument 1" x 3/4" I.P. w/ brass cap
(Wood post, stone, pile of stones, pipe, etc.)

Bearing Trees

Species _____
 Diameter _____
 Bearing _____
 Distance _____

Subsequent Corner Restoration

Year surveyed _____ By _____
 Where filed or recorded _____
 Monument _____
(Original, concrete post, iron rod, etc.)

Bearing Trees, Reference Objects

Species _____
 Diameter _____
 Bearing _____
 Distance _____

Original Evidence Found

Year of search 8/5/83 By W. Cuka (uses contract)
 Monument found 1" I.P. w/ brass cap bent and lying on the ground about 12' west and

Original Bearing Trees Found

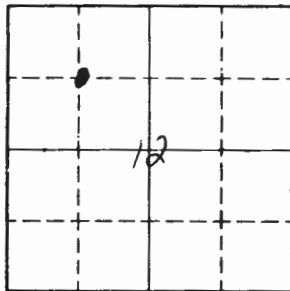
Species _____
 Diameter No trace
 Bearing _____
 Distance _____

Evidence of Subsequent Corner Restoration Found

Year of search _____ By _____

Bearing Trees, Reference Objects

Species _____
 Diameter _____
 Bearing _____
 Distance _____



Sketch

○ Corner ▨ F.S. Land

Relation of Evidence to Record Features Along Section Lines

Section line to sections _____
 Object _____
 Record distance _____
 Measured distance _____

Other Evidence

Describe evidence of use and occupation such as roads, fences, clearings, timber cutting lines, plantations, etc. Cite source of testimony if any. *5/5/53 The best monument was left best over a snag on 5/9/53. W. Curd*

At time of search:

1. Did you have the record description?

Yes _____ No _____

2. How was search area located?

Pacing, chaining, photos, maps, etc. _____

3. Man hours spent in search _____

4. Do you think additional search might recover evidence? Yes _____ No _____

5. Signature _____

Perpetuation Record

Monument and accessories established. Include brief description of area. _____

Certified corner restoration certificate prepared: Yes _____ No _____

Filed in county records at _____ Date _____ County Document No. _____

Identified on aerial photo No. _____ Which is filed at _____

T. 143N R. 30W Mer. N.F. Chippewa County Cass State Minn.
NW SIXTEENTH Corner common to sections 12 and _____

EXISTING SURVEYS

Original Government Survey

Year surveyed _____

Original monument _____
(Wood post, stone, pile of stones, pipe, etc.)

Bearing Trees

Species _____

Diameter _____

Bearing Bearing up to + to +

Distance _____

Original Evidence Found

Year of search _____ By _____

Monument found _____

Original Bearing Trees Found

Species _____

Diameter _____

Bearing _____

Distance _____

Subsequent Corner Restoration

Year surveyed 1924 By U.S. G. L.O.

Where filed or recorded _____

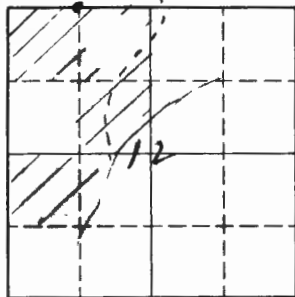
Monument Brass cap NW 1/16 S12
(Original, concrete post, iron rod, etc.)

Evidence of Subsequent Corner Restoration Found

Year of search 1963 By Fuetgen +DamscheBrass cap Found

Bearing Trees, Reference Objects

Species Maple ElmDiameter 10" 18"Bearing S47°15'E N65°30'WDistance 57 LKS 97 LKS



Sketch

○ Corner ▨ F.S. Land

At time of search:

1. Did you have the record description?

Yes No

2. How was search area located?

Pacing, chaining, photos, maps,
etc. Compassing

3. Man hours spent in search 1/2 hr

031

4. Do you think additional search might

recover evidence? Yes No

5. Signature E. P. Luetjens

Relation of Evidence to Record Features Along Section Lines

Section line to sections _____
Object _____
Record distance _____
Measured distance _____

Other Evidence

Describe evidence of use and occupation such as roads, fences, clearings, timber cutting lines, plantations, etc.. Cite source of testimony if any. _____

Perpetuation Record

Monument and accessories established. Include brief description of area. _____
Painted blue lines to the east and also
to the south

Certified corner restoration certificate prepared: Yes No

Filed in county records at _____ Date _____ County Document No. _____

Identified on aerial photo No. _____ Which is filed at _____

Index No. F-23
(Alphabetical - Numerical)

Book 1
pg. 27

LAND CORNER RECORD
(RECTANGULAR SURVEYS)

R9-7150-4 (Rev. 6/13/67)
 GPO 806-924

T. 173N R. 30W Mer. N.F. 12 County Cass State _____
CN 1/4 Corner common to sections _____ and _____

EXISTING SURVEYS

Original Government Survey

Year surveyed _____
 Original monument _____
(Wood post, stone, pile of stones, pipe, etc.)

Bearing Trees

Species _____
 Diameter _____
 Bearing _____
 Distance _____

Original Evidence Found

Year of search _____ By _____
 Monument found _____

Original Bearing Trees Found

Species _____
 Diameter _____
 Bearing _____
 Distance _____

Subsequent Corner Restoration

Year surveyed 1924 By GLO
 Where filed or recorded _____
 Monument 1" x 3/8" I.P. with B.C.
(Original, concrete post, iron rod, etc.)

Evidence of Subsequent Corner Restoration Found

Year of search 2/1/89 By Book CK-JA-GB
File
See
OVER

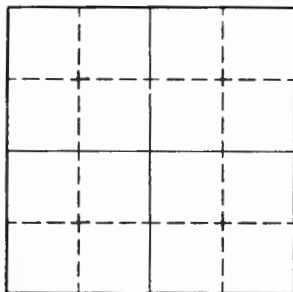
Bearing Trees, Reference Objects

Species MAPLE Elm
 Diameter 7" 19"
 Bearing N 1/2 E S30W
 Distance 33.1 19.14'
21.78

fd. GLO

Bearing Trees, Reference Objects

Maple Elm Dead
19" 34" Snag
N81E S30W
21.8' 19.1



Sketch

○ Corner ▨ F.S. Land

Section line to sections _____
 Object _____
 Record distance _____
 Measured distance _____

Other Evidence

Describe evidence of use and occupation such as roads, fences, clearings, timber cutting lines, plantations, etc.. Cite source of testimony if any.

700.90' south to S.M.C. from C.S. 16 Mound of stone

At time of search:

1. Did you have the record description?

Yes _____ No _____

2. How was search area located?

Pacing, chaining, photos, maps,
 etc. _____

3. Man hours spent in search _____

4. Do you think additional search might
 recover evidence? Yes _____ No _____

5. Signature _____

Perpetuation Record

Monument and accessories established. Include brief description of area. _____

Mkd. New BT'S:

1. Ash, 10", N9W 24.6'

2. Ash, 6", N62W 12.65'

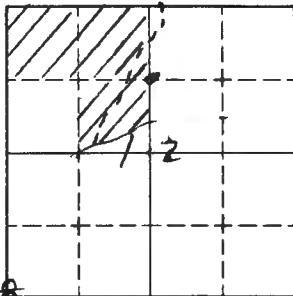
8' steel sign post north 4.4'

" " " " south 5.0'

Certified corner restoration certificate prepared: Yes _____ No _____

Filed in county records at _____ Date _____ County Document No. _____

Identified on aerial photo No. _____ Which is filed at _____



Sketch

○ Corner ▨ F.S. Land

At time of search:

1. Did you have the record description?

Yes No

2. How was search area located?

Pacing, chaining, photos, maps,
etc. Compassing

3. Man hours spent in search 1/2 hr

031

4. Do you think additional search might
recover evidence? Yes No

5. Signature E. P. Luetgen

Relation of Evidence to Record Features Along Section Lines

Section line to sections _____
 Object _____
 Record distance _____
 Measured distance _____

Other Evidence

Describe evidence of use and occupation such as roads, fences, clearings, timber cutting lines, plantations, etc.. Cite source of testimony if any. _____

Perpetuation Record

Monument and accessories established. Include brief description of area. _____

Blue line painted to the north + south
of the corner

Certified corner restoration certificate prepared: Yes No

Filed in county records at _____ Date _____ County Document No. _____

Identified on aerial photo No. _____ Which is filed at _____

Index No. FG-23
(Alphabetical - Numerical)Field Book 1
pg 39LAND CORNER RECORD
(RECTANGULAR SURVEYS)RP-7150-4 (Rev. 6/13/67)
GPO 802-127T. 143 N. R. 30 W. Mer. N.F. _____ County _____ State _____
Special Meander N-S & Corner common to sections 12 and _____

EXISTING SURVEYS

Original Government Survey

Year surveyed _____

Original monument _____
(Wood post, stone, pile of stones, pipe, etc.)

Bearing Trees

Species _____
Diameter _____
Bearing _____
Distance _____

Subsequent Corner Restoration

Year surveyed 1/20/84 By CK-GIB-JA
Where filed or recorded _____
Monument Corner falls out in Leach Lake
(Original, concrete post, iron rod, etc.)

Bearing Trees, Reference Objects

Species _____
Diameter _____
Bearing _____
Distance _____

Original Evidence Found

Year of search _____ By _____
Monument found _____

Original Bearing Trees Found

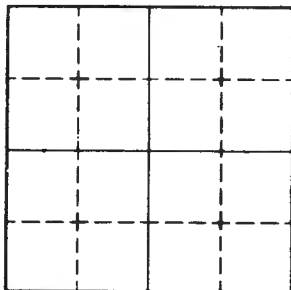
Species _____
Diameter _____
Bearing _____
Distance _____

Evidence of Subsequent Corner Restoration Found

Year of search 1984 By Book
SEE Field Book
Corner falls out in Leach Lake.

Bearing Trees, Reference Objects

Species _____
Diameter _____
Bearing _____
Distance _____



Sketch

○ Corner ▨ F.S. Land

Relation of Evidence to Record Features Along Section Lines

Section line to sections _____
Object _____
Record distance _____
Measured distance _____

Other Evidence

Describe evidence of use and occupation such as roads, fences, clearings, timber cutting lines, plantations, etc.. Cite source of testimony if any. _____

At time of search:

1. Did you have the record description?

Yes _____ No _____

2. How was search area located?

Pacing, chaining, photos, maps,
etc. _____

3. Man hours spent in search _____

4. Do you think additional search might

recover evidence? Yes _____ No _____

5. Signature _____

Perpetuation Record

Monument and accessories established. Include brief description of area. _____

Certified corner restoration certificate prepared: Yes _____ No _____

Filed in county records at _____ Date _____ County Document No. _____

Identified on aerial photo No. _____ Which is filed at _____

Index No. 92
(Alphabetical - Numerical)

BOOK # 1
PAGE # 28

LAND CORNER RECORD
(RECTANGULAR SURVEYS)

RS-6680-11 (5/12/74)



T. 143N R. 30W S. 5-1/2 Mer. N.F. CHIP. County CASS State MIAN.
CW 1/4 Corner common to sections 7 and _____

EXISTING SURVEYS

Original Government Survey

Year surveyed _____
Original monument _____
(Wood post, stone, pile of stones, pipe, etc.)

Bearing Trees

Species _____
Diameter 1 _____
Bearing _____
Distance _____

Original Evidence Found

Year of search _____ By _____
Monument found _____

Original Bearing Trees Found

Species _____
Diameter _____
Bearing _____
Distance _____

Subsequent Corner Restoration

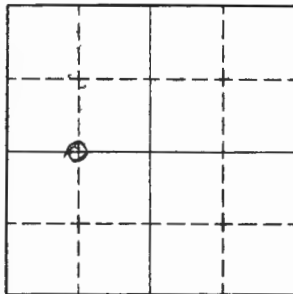
Year surveyed 1920 By _____
Where filed or recorded _____
Monument 1" O.I. POST WITH BR. CAP
(Original, concrete post, iron rod, etc.)

Evidence of Subsequent Corner Restoration Found

Year of search _____ By _____

Bearing Trees, Reference Objects

Species POPLAR POPLAR
Diameter 10 10
Bearing N 79° 16' W S 47 1/2° E
Distance 5.5 KS 14



Sketch

○ Corner ▨ F.S. Land

Relation of Evidence to Record Features Along Section Lines

Section line to sections -----
 Object -----
 Record distance -----
 Measured distance -----

Other Evidence

Describe evidence of use and occupation such as roads, fences, clearings, timber cutting lines, plantations, etc.. Cite source of testimony if any. Good E.C. Wittman

trees and forest. Tree 0 ft.

At time of search:

1. Did you have the record description?

Yes _____ No

2. How was search area located?

Pacing, chaining, photos, maps, etc. Chain line + survey
+ blazes

3. Man hours spent in search 0

4. Do you think additional search might recover evidence? Yes No

5. Signature Walter Curo

Perpetuation Record

Monument and accessories established. Include brief description of area.

3-1-83 Walter Curo & Ken Mitaly found monument
in good condition + remains of 10" poles S 47 1/2 E
14 ft. New B.T.S marked.

<u>White Oak</u>	<u>White Oak</u>	<u>White Oak</u>
<u>12"</u>	<u>10"</u>	<u>7"</u>
<u>N40E</u>	<u>N50W</u>	<u>S64W</u>
<u>24.41</u>	<u>46.70</u>	<u>60.60</u>

Certified corner restoration certificate prepared: Yes No by Walter Curo

Filed in county records at Curo Date 5/18/83 County Document No. 268851

Identified by Walter Curo serial photo No. _____ Which is filed at _____

CERTIFICATE FILED

Index No. G's
(Alphabetical - Numerical)BOOK # 1
PAGE # 29LAND CORNER RECORD
(RECTANGULAR SURVEYS)

RS-5680-11 (5/12/81)

X

T. 143 N. R. 30 W. S. 5th Mer. N.F. CHIP. County CASS State MINN.
Cv4 Corner common to sections 7 and

EXISTING SURVEYS

Original Government Survey

Year surveyed _____
Original monument _____
(Wood post, stone, pile of stones, pipe, etc.)

Bearing Trees

Species _____
Diameter Bring up to STANDARD
Bearing _____
Distance _____

Subsequent Corner Restoration

Year surveyed 1920 By _____
Where filed or recorded _____
Monument IRON POST WITH BRASS CAP
(Original, concrete post, iron rod, etc.)

Bearing Trees, Reference Objects

Species RED OAK RED PINE
Diameter 4 10
Bearing N 45° E N 8° W
Distance 13 LKS 38

Original Evidence Found

Year of search _____ By _____
Monument found _____

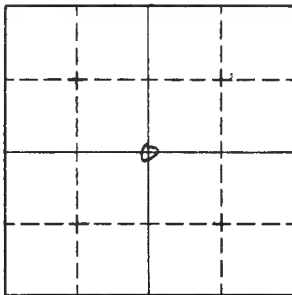
Original Bearing Trees Found

Species _____
Diameter _____
Bearing _____
Distance _____

Evidence of Subsequent Corner Restoration Found

Year of search _____ By _____

Species NONE RED PINE
Diameter 16
Bearing N 8° W
Distance 38 LKS



Sketch

○ Corner ▨ F.S. Land

Relation of Evidence to Record Features Along Section Lines

Section line to sections _____
 Object _____
 Record distance _____
 Measured distance _____

Other Evidence

Describe evidence of use and occupation such as roads, fences, clearings, timber cutting lines, plantations, etc.. Cite source of testimony if any. Good TSC, No

Witness trees, log in.

At time of search:

1. Did you have the record description?

Yes _____ No ✓

2. How was search area located?

Pacing, chaining, photos, maps,
 etc. compass, clear map

3. Man hours spent in search 0

4. Do you think additional search might

recover evidence? Yes _____ No _____

5. Signature A. D. ...

Perpetuation Record

Monument and accessories established. Include brief description of area. _____

Certified corner restoration certificate prepared: Yes _____ No _____

Filed in county records at _____ Date _____ County Document No. _____

Identified on aerial photo No. _____ Which is filed at _____

T. 143N R. 30W Mer. N.F. CHIPP. County CASS State MINN.
CE 1/16 Corner common to sections _____, _____ and _____

EXISTING SURVEYS

Original Government Survey

Year surveyed _____

Original monument _____
(Wood post, stake, pile of stones, pipe, etc.)

Bearing Trees

Species _____

Diameter _____

Bearing _____ S 1/4 Standard

Distance _____

Original Evidence Found

Year of search _____ By _____

Monument found _____

Original Bearing Trees Found

Species _____

Diameter _____

Bearing _____

Distance _____

Subsequent Corner Restoration

Year surveyed _____ By _____

Where filed or recorded _____

Monument IRON POST WITH BRASS CAP
(Original, concrete post, iron rod, etc.)

Bearing Trees, Reference Objects

Species RED OAK WATER OAK

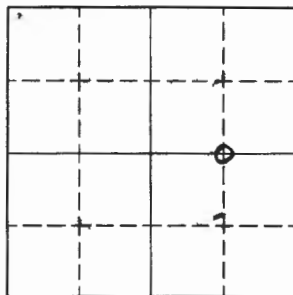
Diameter 6 4

Bearing N 79 1/2 W S 60 1/2 E

Distance 48 LKS 36 LKS

Evidence of Subsequent Corner Restoration Found

Year of search _____ By _____



Sketch

○ Corner ▨ F.S. Land

Relation of Evidence to Record Features Along Section Lines

Section line to sections _____
 Object _____
 Record distance _____
 Measured distance _____

Other Evidence

Describe evidence of use and occupation such as roads, fences, clearings, timber cutting lines, plantations, etc.. Cite source of testimony if any. Good R.C. No
witness trees. Tax a/c.

At time of search:

1. Did you have the record description?

Yes _____ No

2. How was search area located?

Pacing, chaining, photos, maps,
 etc. Blazes - Chain

* compass

3. Mon hours spent in search 0

4. Do you think additional search might

recover evidence? Yes _____ No _____

Perpetuation Record

Monument and accessories established. Include brief description of area. _____

Certified corner restoration certificate prepared: Yes _____ No _____

Filed in county records at _____ Date _____ County Document No. _____

Identified on aerial photo No. _____ Which is filed at _____

5. Signature B. R. Jakuba

Index No. G-21
(Alphabetical - Numerical)

LAND CORNER RECORD
(RECTANGULAR SURVEYS)

RP-7150-4 (Rev. 6/13/67)
GPO 802-127

T. 143 N R. 30 W Mer. N.F. Chippewa County Cass State MN
14 Corner common to sections " and 12

EXISTING SURVEYS

~~Original~~ Government Survey

Year surveyed 1924 GLO Resurvey
Original monument 36" iron pipe w/ brass cap
(Wood post, stone, pile of stones, pipe, etc.)

Bearing Trees

Species NO trees near
Diameter _____
Bearing _____
Distance _____

~~Original~~ Evidence Found

Year of search 8/8/83 By W. Curro
Monument found 1" iron pipe w/ brass cap
broken in half

Original Bearing Trees Found

Species _____
Diameter _____
Bearing _____
Distance _____

Subsequent Corner Restoration

Year surveyed 8-10-83 By W. Curro (USFS contract)
Where filed or recorded Cert. in Cass Co.
Monument 3/4" x 60" aluminum rod w/ 3" aluminum cap with magnet insert, old GLO monument beside it
(Original: concrete post, iron rod, etc.)

Bearing Trees, Reference Objects

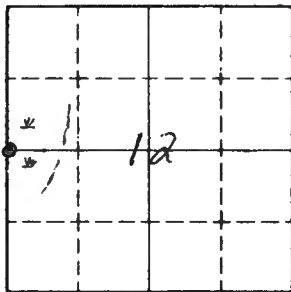
Species Steel Sign 8 Steel Sign
Diameter Post Post
Bearing East South
Distance 3.50' 3.40'

Evidence of Subsequent Corner Restoration Found

Year of search _____ By _____

Bearing Trees, Reference Objects

Species _____
Diameter _____
Bearing _____
Distance _____



Sketch

○ Corner F.S. Land

Relation of Evidence to Record Features Along Section Lines

Section line to sections _____
 Object _____
 Record distance _____
 Measured distance _____

Other Evidence

Describe evidence of use and occupation such as roads, fences, clearings, timber cutting lines, plantations, etc. Cite source of testimony if any. *3/19/83 Corner is 530 ft West of edge of bog. Line is posted to standard east from corner.*

At time of search:

1. Did you have the record description?

Yes _____ No _____

2. How was search area located?

Pacing, chaining, photos, maps, etc. _____

3. Mon hours spent in search _____

4. Do you think additional search might recover evidence? Yes _____ No _____

5. Signature _____

Perpetuation Record

Monument and accessories established. Include brief description of area. _____

Certified corner restoration certificate prepared: Yes _____ No _____

Filed in county records at _____ Date _____ County Document No. _____

Identified on aerial photo No. _____ Which is filed at _____

Index No. 6-22
(Alphabetical - Numerical)

LAND CORNER RECORD
(RECTANGULAR SURVEYS)

RB-7150-4 (Rev. 6/13/67)
 GPO 802-127

T. 143 N R. 30 W Mer. N.F. Chippewa County Cass State Mn
CW 1/4 Corner common to sections 12

EXISTING SURVEYS

Original Government Survey

Year surveyed 1984 G.L.O. Resurvey
 Original monument 1" x 36" I.P. w/ brass cap
(Wood post, stone, pile of stones, pipe, etc.)

Bearing Trees

Species	<u>Elm</u>	<u>Poplar</u>
Diameter	<u>8"</u>	<u>5"</u>
Bearing	<u>N75°W</u>	<u>S19 1/2°W</u>
Distance	<u>76 lbs</u>	<u>51 lbs</u>

Original Evidence Found

Year of search 8/8/83 By W. Curco
 Monument found I.P. w/ brass cap

Original Bearing Trees Found

Species none found
 Diameter _____
 Bearing _____
 Distance _____

Subsequent Corner Restoration

Year surveyed 8/8/83 By W. Curco (USFS Contract)
 Where filed or recorded Cert. Cass County
 Monument G.L.O. monument left in place
(Original, concrete post, iron rod, etc.)


Evidence of Subsequent Corner Restoration Found

Year of search _____ By _____

Bearing Trees, Reference Objects

Species	<u>Ash</u>	<u>Maple</u>	<u>Maple</u>
Diameter	<u>8"</u>	<u>4"</u>	<u>5"</u>
Bearing	<u>North</u>	<u>S85°E</u>	<u>S65°W</u>
Distance	<u>6.05'</u>	<u>88.77'</u>	<u>12.40'</u>

Bearing Trees, Reference Objects



Sketch

○ Corner ▨ F.S. Land

Relation of Evidence to Record Features Along Section Lines

Section line to sections _____
 Object _____
 Record distance _____
 Measured distance _____

Other Evidence

Describe evidence of use and occupation such as roads, fences, clearings, timber cutting lines, plantations, etc.. Cite source of testimony if any. 8/17/83 @ County Road is East
44 feet

At time of search:

1. Did you have the record description?
 Yes _____ No _____

2. How was search area located?
 Pacing, chaining, photos, maps,
 etc. _____

3. Man hours spent in search _____

4. Do you think additional search might
 recover evidence? Yes _____ No _____

5. Signature _____

Perpetuation Record

Monument and accessories established. Include brief description of area. _____

Certified corner restoration certificate prepared: Yes _____ No _____

Filed in county records at _____ Date _____ County Document No. _____

Identified on aerial photo No. _____ Which is filed at _____

Index No. G-22
(Alphabetical - Numerical)

Book #1 Page 31

G-22

LAND CORNER RECORD
(RECTANGULAR SURVEYS)

R9-7150-4 (Rev. 6/13/67)
GPO 806-924

T. 143 R. 30 5 Mer. N.F. CHIPPEWA County CASS State MO.
CENTER WEST 1/4 Corner common to sections _____ and 12

EXISTING SURVEYS

Original Government Survey

Year surveyed _____
Original monument _____
(Wood post, stone, pile of stones, pipe, etc.)

Bearing Trees

Species _____
Diameter _____
Bearing _____
Distance _____

Original Evidence Found

Year of search _____ By _____
Monument found _____

Original Bearing Trees Found

Species _____
Diameter _____
Bearing _____
Distance _____

Subsequent Corner Restoration

Year surveyed 1924 By B.L.O.
Where filed or recorded ON FILE
Monument SET 1" X 36" IRON POST
(Original, concrete post, iron rod, etc.)

Bearing Trees, Reference Objects

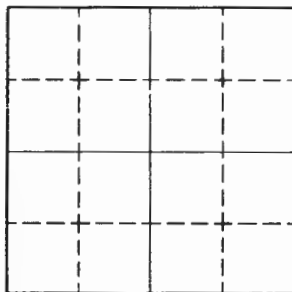
Species ELM POPLAR
Diameter 8 1/8 5
Bearing N75W S19°30'W
Distance 76 LKS. 51 LKS.
50.2' 33.7'

Evidence of Subsequent Corner Restoration Found

Year of search 8-1-83 By CK-GB-JA.
Fd. IRON AND CAP IN PLACE, 10" ABOVE GRD.
45' WEST OF 1/4 OF CO. RD. NE-SW AT EDGE
OF ROAD CLEARING IN DITCH - PUT FSLP ON
9" ASH 6.1' NORTH OF COR. - Fd. SMC 167'
EAST OF THIS COR. - PILE ROCK AROUND IRON AT CW 1/4

Bearing Trees, Reference Objects

Species ELM POPLAR
Diameter 8 AT DIST. BEG.
Bearing N75W NOW FALLS IN
Distance 50.2' ROAD CLEARING
SCAR



Sketch

 Corner F.S. Land

Section line to sections _____

Object _____

Record distance _____

Measured distance _____

Other Evidence

Describe evidence of use and occupation such as roads, fences, clearings, timber cutting lines, plantations, etc.. Cite source of testimony if any. _____

N86°24'E OF 1/4 BET. SEC'S. 11-12 - 19.84 CHS. OR. 1309.4'
SMC IS 167.6' N86°E OF CW 116

At time of search:

1. Did you have the record description?

Yes _____ No _____

2. How was search area located?

Pacing, chaining, photos, maps,
etc. _____

3. Man hours spent in search _____

4. Do you think additional search might
recover evidence? Yes _____ No _____

5. Signature _____

Perpetuation Record

Monument and accessories established. Include brief description of area. _____

Certified corner restoration certificate prepared: Yes _____ No _____

Filed in county records of _____ Date _____ County Document No. _____

Identified on aerial photo No. _____ Which is filed at _____

Index No. G 22
(Alphabetical - Numerical)

Book # 1
Page # 31
5

LAND CORNER RECORD
(RECTANGULAR SURVEYS)

R9-7150-4 (Rev. 6/13/67)
GPO 802-127

T. 43N R. 30W Mer. N.F. CHIPPewa County CASS State MINNESOTA
CENTER WEST SIXTEENTH Corner common to sections 12 and _____

EXISTING SURVEYS

Original Government Survey

Year surveyed _____
Original monument _____
(Wood post, stone, pile of stones, pipe, etc.)

Bearing Trees

Species _____
Diameter BRING UP TO STANDARD
Bearing _____
Distance _____

Subsequent Corner Restoration

Year surveyed 1924 By U.S.G.L.O
Where filed or recorded _____
Monument BRASS CAP C WEST S12
(Original, concrete post, iron rod, etc.)

Bearing Trees, Reference Objects

Species ELM ASPEN
Diameter 8" 5"
Bearing N75°W S19° 30 W
Distance 76LKS 51LKS

Original Evidence Found

Year of search _____ By _____
Monument found _____

Original Bearing Trees Found

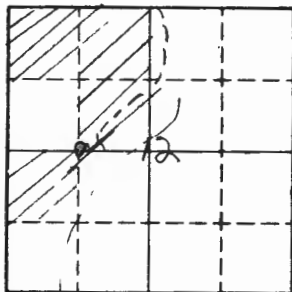
Species _____
Diameter _____
Bearing _____
Distance _____

Evidence of Subsequent Corner Restoration Found

Year of search 1963 By LJULTGERS & GAMACHE
BRASS CAP FOUND

Bearing Trees, Reference Objects

Species _____
Diameter _____
Bearing _____
Distance _____



Sketch

○ Corner ▨ F.S. Land

Relation of Evidence to Record Features Along Section Lines

Section line to sections _____
 Object _____
 Record distance _____
 Measured distance _____

Other Evidence

Describe evidence of use and occupation such as roads, fences, clearings, timber cutting lines, plantations, etc.. Cite source of testimony if any. _____

At time of search:

1. Did you have the record description?

Yes No _____

2. How was search area located?

Pacing, chaining, photos, maps,
 etc. compassing

3. Man hours spent in search 1/2 hr.

031

4. Do you think additional search might recover evidence? Yes _____ No

Perpetuation Record

Monument and accessories established. Include brief description of area. _____

PAINTED A BLUE LINE TO THE EAST & ALSO ONE TO THE NORTH
 ON THE PROPERTY LINE

Certified corner restoration certificate prepared: Yes _____ No _____

Filed in county records at _____ Date _____ County Document No. _____

Identified on aerial photo No. _____ Which is filed at _____

5. Signature: _____

T. 143 N R. 30 W 5 Mer. N.F. Chippewa County Cass State MnSpecial Meander Corner common to sections and 12
on E-W 1/4 line, west shore Leech Lake

EXISTING SURVEYS

Original Government Survey

Year surveyed 1924 G.L.O. Resurvey
Original monument 1" x 3/4" I.P. w/ brass cap
(Wood post, stone, pile of stones, pipe, etc.)

Species		Bearing/Trees	
<u>Poplar</u>	<u>8"</u>	<u>Mound</u>	<u>stone</u>
<u>55° 14' W</u>	<u>115 lbs</u>	<u>West</u>	

Original Evidence Found

Year of search 8/8/83 By W. Curo
Monument found 1" I.P. w/ brass cap

Original Bearing Trees Found

Species		Bearing/Trees	
<u>No</u>	<u>Trace</u>	<u>Mound</u>	<u>stone</u>
		<u>West</u>	

Subsequent Corner Restoration

Year surveyed 8/8/83 By W. Curo (USFS Contract)
Where filed or recorded Cert. in Cass County
Monument G.L.O. monument left in place
(Original, concrete post, iron rod, etc.)

Evidence of Subsequent Corner Restoration Found


Year of search _____ By _____

Bearing Trees, Reference Objects

Bearing Trees, Reference Objects			
<u>Maple</u>	<u>Basswood</u>	<u>Maple</u>	<u>8' sign Post</u>
<u>6"</u>	<u>10"</u>	<u>6"</u>	
<u>51° W</u>	<u>565° W</u>	<u>N12° W</u>	<u>West</u>
<u>31.39'</u>	<u>10.38'</u>	<u>25.90'</u>	

Bearing Trees, Reference Objects

Bearing Trees, Reference Objects			



Sketch

○ Corner F.S. Land

Relation of Evidence to Record Features Along Section Lines

Section line to sections _____
 Object _____
 Record distance _____
 Measured distance _____

Other Evidence

Describe evidence of use and occupation such as roads, fences, clearings, timber cutting lines, plantations, etc.. Cite source of testimony if any. 8/2/23 corner is 53'± west of Lake shore.

At time of search:

1. Did you have the record description?

Yes _____ No _____

2. How was search area located?

Pacing, chaining, photos, maps, etc. _____

3. Man hours spent in search _____

4. Do you think additional search might recover evidence? Yes _____ No _____

5. Signature _____

Perpetuation Record

Monument and accessories established. Include brief description of area. _____

Certified corner restoration certificate prepared: Yes _____ No _____

Filed in county records at _____ Date _____ County Document No. _____

Identified on aerial photo No. _____ Which is filed at _____

Index No. 6-22-23
(Alphabetical - Numerical)

Book #1
 page 45

LAND CORNER RECORD
(RECTANGULAR SURVEYS)

R9-7150-4 (Rev. 6/13/67)
 GPO 806-924

T. 143 R. 30 Mer. 5 N.F. CHIPPEWA County CASS State MN
SPECIAL MEANDER COR. Corner common to sections _____ and 12

EXISTING SURVEYS

Original Government Survey

Year surveyed _____
 Original monument _____
(Wood post, stone, pile of stones, pipe, etc.)

Bearing Trees

Species _____
 Diameter _____
 Bearing _____
 Distance _____

Original Evidence Found

Year of search _____ By _____
 Monument found _____

Original Bearing Trees Found

Species _____
 Diameter _____
 Bearing _____
 Distance _____

Subsequent Corner Restoration

Year surveyed 1924 By G.L.O.
 Where filed or recorded ON FILE
 Monument SET 1" X 3/4" IRON POST
(Original, concrete post, iron rod, etc.)

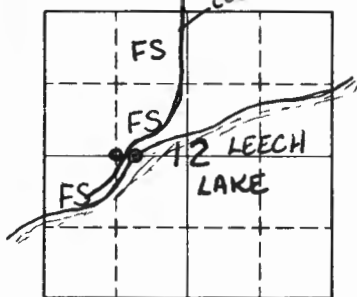
COR. SET ON TOP OF 6' CUT BANK S / C SMC
RAISE MOUND OF STONE 2' BASE 12
WEST OF COR. 1924
 Bearing Trees, Reference Objects

Species POPLAR
 Diameter 8 NO OTHER
 Bearing S58°45'W
 Distance 115 LKS.
75.9'

Evidence of Subsequent Corner Restoration Found

Year of search 8-1-83 By CK-JA-68
FD- IRON AND CAP IN PLACE 10" ABOVE G.W.
FD. MOUND OF STONE TO WEST OF COR. - BT
IS NOW

Bearing Trees, Reference Objects



Sketch

○ Corner ▨ F.S. Land

Section line to sections _____
 Object _____
 Record distance _____
 Measured distance _____

Other Evidence

Describe evidence of use and occupation such as roads, fences, clearings, timber cutting lines, plantations, etc.. Cite source of testimony if any. _____

N86°24'E OF CW 116 167.6'

At time of search:

1. Did you have the record description?

Yes _____ No _____

2. How was search area located?

Pacing, chaining, photos, maps,
etc. _____

3. Man hours spent in search _____

4. Do you think additional search might
recover evidence? Yes _____ No _____

5. Signature _____

Perpetuation Record

Monument and accessories established. Include brief description of area. _____

Certified corner restoration certificate prepared: Yes _____ No _____

Filed in county records at _____ Date _____ County Document No. _____

Identified on aerial photo No. _____ Which is filed at _____

BOOK # 1
PAGE # 10

T. 143N R. 30 & 31W Mer. N.F. Chippewa County Cass State Minnesota
S 1/16 Corner common to sections 7 and 12

EXISTING SURVEYS

Original Government Survey

Year surveyed _____
Original monument _____
(Wood post, stone, pile of stones, pipe, etc.)

Bearing Trees

Species _____
Diameter _____
Bearing _____
Distance _____

Subsequent Corner Restoration

Year surveyed 1919 By GIO
Where filed or recorded _____
Monument Iron post with brass cap
(Original, concrete post, iron rod, etc.)

Bearing Trees, Reference Objects

Species J.P. J.P.
Diameter 7" 6"
Bearing N 46 1/2° W N 52° 3/4° E
Distance 54 lks 12 lks

Original Evidence Found

Year of search _____ By _____
Monument found _____

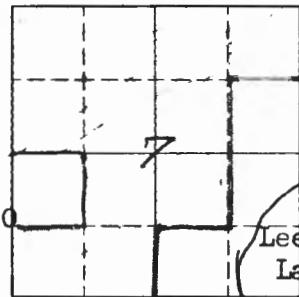
Original Bearing Trees Found

Species _____
Diameter _____
Bearing _____
Distance _____

Evidence of Subsequent Corner Restoration Found

Year of search 1966 By Hirschy & Sarff
Located directly under power line beside road.

NONE



Sketch

O Corner ▨ F.S. Land

Relation of Evidence to Record Features Along Section Lines

Section line to sections _____
 Object _____
 Record distance _____
 Measured distance _____

Other Evidence

Describe evidence of use and occupation such as roads, fences, clearings, timber cutting lines, plantations, etc.. Cite source of testimony if any. _____

At time of search:

1. Did you have the record description?

Yes X No _____

2. How was search area located?

Pacing, chaining, photos, maps,
 etc. Map

3. Man hours spent in search 1/2 hr.

4. Do you think additional search might
 recover evidence? Yes _____ No ✓

Perpetuation Record

Monument and accessories established. Include brief description of area. _____

Certified corner restoration certificate prepared: Yes _____ No _____

Filed in county records at _____ Date _____ County Document No. _____

Identified on aerial photo No. _____ Which is filed at _____

5. Signature JOHN R. HIRSCHY

T. 143 R. 30 Mer. N.F. Chippewa County Cass State Minnesota
SW 1/16 Corner common to sections 7 and

EXISTING SURVEYS

Original Government Survey

Year surveyed _____
Original monument _____
(Wood post, stone, pile of stones, pipe, etc.)

Bearing Trees

Species _____
Diameter _____
Bearing N 5° New B Tr
Distance _____

Original Evidence Found

Year of search _____ By _____
Monument found _____

Original Bearing Trees Found

Species _____
Diameter _____
Bearing _____
Distance _____

Subsequent Corner Restoration

Year surveyed 1921 By _____
Where filed or recorded _____
Monument Iron post with brass cap.
(Original, concrete post, iron rod, etc.)

Bearing Trees, Reference Objects

Species Birch Birch
Diameter 8" 5"
Bearing N 68½° E S 64½° W
Distance 37 lks 41 lks

Evidence of Subsequent Corner Restoration Found

Year of search 1966 By Hirschy & Sarff
Post and brass cap located. Both are in
good condition. No witness trees remain.

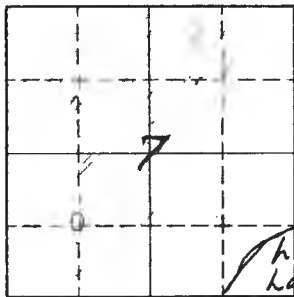
none none

Relation of Evidence to Record Features Along Section Lines

Section line to sections _____
 Object _____
 Record distance _____
 Measured distance _____

Other Evidence

Describe evidence of use and occupation such as roads, fences, clearings, timber cutting lines, plantations, etc.. Cite source of testimony if any. _____



Sketch

○ Corner ▨ F.S. Land

At time of search:

1. Did you have the record description?

Yes No _____

2. How was search area located?

Pacing, chaining, photos, maps,
 etc. Compass and chaining

3. Man hours spent in search 0

4. Do you think additional search might recover evidence? Yes No _____

5. Signature JOHN R. HIRSCHY

Perpetuation Record

Monument and accessories established. Include brief description of area.

1-83 Walter Curo & Ken Metcalf found monument in good condition no original B.T.'s - New B.T.'s marked

<u>White Oak</u>	<u>White Oak</u>	<u>White Oak</u>
<u>8"</u>	<u>7"</u>	<u>6"</u>
<u>N 4 E</u>	<u>S 73 E</u>	<u>S 82 W</u>
<u>19.88'</u>	<u>54.06'</u>	<u>12.42'</u>

CERTIFICATE FILED

Certified corner restoration certificate prepared by Walter Curo Yes _____ No _____

Filed in county records at Cass Date 5/18/83 County Document No. 268852

Identified on aerial photo No. _____ Which is filed at _____

Index No. H-3
(Alphabetical - Numerical)

BOOK #1
PAGE #33 LAND CORNER RECORD
(RECTANGULAR SURVEYS)

R9-7150-4 (Rev. 6/13/67)
GPO 802-127

T. 148 N. R. 30W Mer. N.F. CHIPPEWA County CASS State MINN
C.S. 1/6 Corner common to sections 7 and _____

EXISTING SURVEYS

Original Government Survey

Year surveyed _____
Original monument _____
(Wood post, stone, pile of stones, pipe, etc.)

Bearing Trees

Species _____
Diameter BRING UP TO STANDARD
Bearing _____
Distance _____

Subsequent Corner Restoration

Year surveyed 1920 By _____
Where filed or recorded _____
Monument IRON POST WITH BRASS CAP
(Original, concrete post, iron rod, etc.)

Bearing Trees, Reference Objects

Species POPLAR RED OAK
Diameter 10 22
Bearing N72E N46 1/2 W
Distance 7 LKS 37 LKS

Original Evidence Found

Year of search _____ By _____
Monument found _____

Original Bearing Trees Found

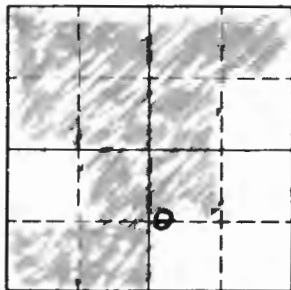
Species _____
Diameter _____
Bearing _____
Distance _____

Evidence of Subsequent Corner Restoration Found

Year of search _____ By _____

Bearing Trees, Reference Objects

NONE



Sketch

○ Corner ▨ F.S. Land

Relation of Evidence to Record Features Along Section Lines

Section line to sections _____

Object _____

Record distance _____

Measured distance _____

Other Evidence

Describe evidence of use and occupation such as roads, fences, clearings, timber cutting lines, plantations, etc.. Cite source of testimony if any.

GOOD BRASS CAP, NO WITNESS TREES FOUND.
TAG O.K.

At time of search:

1. Did you have the record description?
Yes _____ No X

2. How was search area located?

Pacing, chaining, photos, maps,
etc. BLAZES + COMPASS

3. Man hours spent in search 0

4. Do you think additional search might
recover evidence? Yes

Perpetuation Record

Monument and accessories established. Include brief description of area. 2-23-83

Walter Curo found monument in good condition
N46W37 16lbs rotted remains of oak. N72E 16lbs
rotted remains of stump New B's marked.

<u>White Oak</u>	<u>White Oak</u>	<u>White Oak</u>
<u>9"</u>	<u>8"</u>	<u>8"</u>
<u>N82E</u>	<u>S4E</u>	<u>N48W</u>
<u>31.27</u>	<u>35.51</u>	<u>35.82</u>

Certified corner restoration certificate prepared: Yes by Walter Curo No _____

Filed in _____ records at Case Date 5/8/83 County Document No: 268842

5. Signature _____ Identified by _____ photo No. _____ Which is filed at _____

CERTIFICATE FILED

Index No. 173
(Alphabetical - Numerical)

Book # 1
Page # 33
S-64

LAND CORNER RECORD
(RECTANGULAR SURVEYS)

RS-5680-11 (5/12)

T. 143N R. 304 Mer. N.F. CHIP. County CASS State MINN.
CS 4/6 Corner common to sections 7 and _____

EXISTING SURVEYS

Original Government Survey

Original Evidence Found

Year surveyed _____
Original monument _____
(Wood post, stone, pile of stones, pipe, etc.)

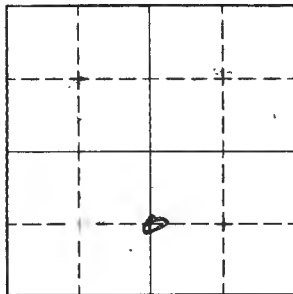
Year of search _____ By _____
Monument found _____

Bearing Trees

Original Bearing Trees Found

Species _____
Diameter 8" - 12"
Bearing Dring. - To St
Distance _____

Species _____
Diameter _____
Bearing _____
Distance _____



Sketch

○ Corner ▨ F.S. Land

Relation of Evidence to Record Features Along Section Lines

Section line to sections _____
Object _____
Record distance _____
Measured distance _____

Other Evidence

Describe evidence of use and occupation such as roads, fences, clearings, timber cutting lines, plantations, etc. Cite source of testimony if any. _____

Good T.S.C. No witness seen from T.S. C.H.

At time of search:

1. Did you have the record description?

Yes _____ No

2. How was search area located?

Pacing, chaining, photos, maps, etc. *Tape measures, Compass*

3. Man hours spent in search *0*

4. Do you think additional search might recover evidence? Yes _____ No _____

5. Signature *Jalusi*

Perpetuation Record

Monument and accessories established. Include brief description of area. _____

Certified correct and true to original certified copy prepared: Yes _____ No _____

Filed in county _____ County Document No. _____

Identified on aerial photo No. _____ Which is filed at _____

CERTIFICATE FILED

Index No. H 4
(Alphabetical - Numerical)

BOOK # 1
PAGE # 34
5-4

LAND CORNER RECORD
(RECTANGULAR SURVEYS)

RS-5680-11 (5/7/51)

T. 143N R. 30W Mer. N.F. CHIP. County CASS State MINN.
SE 1/6 Corner common to sections 7 and _____

EXISTING SURVEYS

Original Government Survey

Year surveyed _____
Original monument _____
(Wood post, stone, pile of stones, pipe, etc.)

Bearing Trees

Species _____
Diameter _____
Bearing _____
Distance _____

Original Evidence Found

Year of search _____ By _____
Monument found _____

Original Bearing Trees Found

Species _____
Diameter _____
Bearing _____
Distance _____

Subsequent Corner Restoration

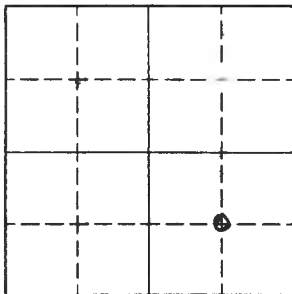
Year surveyed 1921 By _____
Where filed or recorded _____
Monument IRON POST WITH BRASS CAP
(Original, concrete post, iron rod, etc.)

Bearing Trees, Reference Objects

Species BASSWOOD MAPLE
Diameter 12 12
Bearing N77 1/2 E S60 45 E
Distance 12 LKS 51

Evidence of Subsequent Corner Restoration Found

Year of search _____ By _____



Sketch

○ Corner ▨ F.S. Land

Relation of Evidence to Record Features Along Section Lines

Section line to sections _____
 Object _____
 Record distance _____
 Measured distance _____

Other Evidence

Describe evidence of use and occupation such as roads, fences, clearings, timber cutting lines, plantations, etc.. Cite source of testimony if any. good B.C.

No W.T.'s Tag ok.

At time of search:

1. Did you have the record description?

Yes No

2. How was search area located?

Pacing, chaining, photos, maps,

etc. Plazes, compass & chain

3. Man hours spent in search 0

4. Do you think additional search might recover evidence

5. Signature W. R. Jalura

Perpetuation Record

Monument and accessories established. Include brief description of area. 2-23-83

Walter Corso / Ken Metself found monument in good condition. Sapswood BT is 16" dead snag x 12" Maple is a 16" tree - New BT's marked.

<u>Maple</u>	<u>Maple</u>	<u>Maple</u>
<u>6"</u>	<u>8"</u>	<u>7"</u>
<u>N</u>	<u>N 87 E</u>	<u>55 W</u>
<u>48.74'</u>	<u>68.47</u>	<u>44.11</u>

Identified on aerial photo No. _____ Which is filed at _____
 Certified and restoration certificate prepared by Walter Corso Yes No
 Filed in county records at Cass Date 5/18/83 County Document No. 268846

CERTIFICATE FILED

Index No. H-415
(Alphabetical - Numerical)

LAND CORNER RECORD
(RECTANGULAR SURVEYS)

R9-7150-4 (Rev. 6/13/67)
 GPO 802-127

T. 143 R. 30 S. 5 Mer. N.F. Chippewa County Cass State Mn
5th S 1/2 line Corner common to sections 7 and _____

EXISTING SURVEYS

Original Government Survey

Year surveyed 1921 GLO

Original monument 1" x 36" monument
(Wood post, stone, pile of stones, pipe, etc.)

Bearing Trees

Species	<u>Maple</u>	<u>Maple</u>
Diameter	<u>6"</u>	<u>12"</u>
Bearing	<u>N174SW</u>	<u>S78-15W</u>
Distance	<u>24 lbs.</u>	<u>55 lbs.</u>

Original Evidence Found

Year of search _____ By _____

Monument found _____

Original Bearing Trees Found

Species	_____	_____
Diameter	_____	_____
Bearing	_____	_____
Distance	_____	_____

Subsequent Corner Restoration

Year surveyed _____ By _____

Where filed or recorded _____

Monument _____
(Original, concrete post, iron rod, etc.)

Evidence of Subsequent Corner Restoration Found

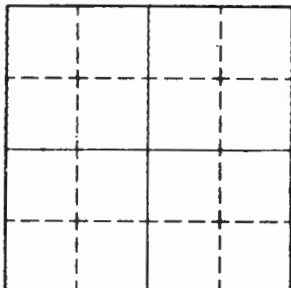
Year of search 2-23-83 By Walter Cues & Ken Melsall
found monument in good condition - No trace of "Maple"
16" N17W - rotted tree S78W 55 lbs.
New BT's marked

Bearing Trees, Reference Objects

Species	_____
Diameter	_____
Bearing	_____
Distance	_____

Bearing Trees, Reference Objects

<u>Maple</u>	<u>Maple</u>	<u>Maple</u>	<u>Corner</u>
<u>5"</u>	<u>9"</u>	<u>8"</u>	<u>17 1/2 box</u>
<u>N6W</u>	<u>N70W</u>	<u>S38W</u>	<u>Leach Lake</u>
<u>44.67'</u>	<u>39.91</u>	<u>28.24</u>	<u>due W</u>



Sketch

Corner F.S. Land

Relation of Evidence to Record Features Along Section Lines

Section line to sections _____

Object _____

Record distance _____

Measured distance _____

Other Evidence

Describe evidence of use and occupation such as roads, fences, clearings, timber cutting lines, plantations, etc.. Cite source of testimony if any. _____

At time of search:

1. Did you have the record description?

Yes _____ No _____

2. How was search area located?

Pacing, chaining, photos, maps, etc. _____

3. Man hours spent in search _____

4. Do you think additional search might recover evidence? Yes _____ No _____

5. Signature _____

Perpetuation Record

Monument and accessories established. Include brief description of area. _____

CERTIFICATE FILED

Certified corner restoration certificate prepared: Yes No *by Walter Carr*

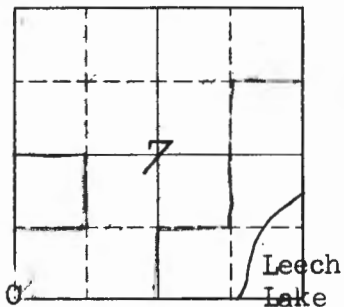
Filed in county records of Cass Date 5/8/83 County Document No. 26845

Identified on aerial photo No. _____ Which is filed at _____

T. 143N R. 30 & 31 W. 5th Mer. N.F. Chippewa County Cass State Minnesota
Section Corner common to sections 7, 18, 12 and 13

EXISTING SURVEYS

Original Government Survey	Original Evidence Found
Year surveyed _____ Original monument _____ <small>(Wood post, stone, pile of stones, pipe, etc.)</small>	Year of search _____ By _____ Monument found _____
<p style="text-align: center;">Bearing Trees</p> Species _____ Diameter _____ Bearing _____ Distance _____	<p style="text-align: center;">Original Bearing Trees Found</p> Species _____ Diameter _____ Bearing _____ Distance _____
<p style="text-align: center;">Subsequent Corner Restoration</p>	<p style="text-align: center;">Evidence of Subsequent Corner Restoration Found</p>
Year surveyed _____ By <u>GLO</u> Where filed or recorded _____ Monument _____ <small>(Original, concrete post, iron rod, etc.)</small>	Year of search <u>1966</u> By <u>Hirschy & Sarff</u> <u>Located directly under power line.</u>
<p style="text-align: center;">Bearing Trees, Reference Objects</p> Species _____ Diameter _____ Bearing _____ Distance _____	<p style="text-align: center;">NONE</p>



Sketch

○ Corner ▨ F.S. Land

Relation of Evidence to Record Features Along Section Lines

Section line to sections _____
 Object _____
 Record distance _____
 Measured distance _____

Other Evidence

Describe evidence of use and occupation such as roads, fences, clearings, timber cutting lines, plantations, etc.. Cite source of testimony if any. _____

At time of search:

1. Did you have the record description?

Yes _____ No X _____

2. How was search area located?

Pacing, chaining, photos, maps,
 etc. Compass and pacing

3. Man hours spent in search 1/2 hr.

4. Do you think additional search might

recover evidence? Yes X No _____

Perpetuation Record

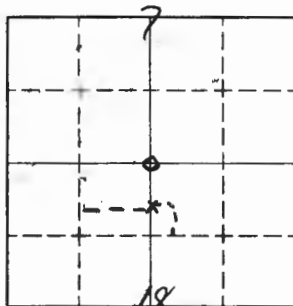
Monument and accessories established. Include brief description of area. _____

Certified corner restoration certificate prepared: Yes _____ No _____

Filed in county records at _____ Date _____ County Document No. _____

Identified on aerial photo No. _____ Which is filed at _____

5. Signature JOHN R. HIRSCHY



Sketch

○ Corner ▣ F.S. Land

Relation of Evidence to Record Features Along Section Lines

Section line to sections _____
 Object _____
 Record distance _____
 Measured distance _____

Other Evidence

Describe evidence of use and occupation such as roads, fences, clearings, timber cutting lines, plantations, etc. Cite source of testimony if any. Tag on Road to Little Handwood Resort (firetrail 50 E) reads 'apx. 14 chains N to 1/4 C'. Line is brushed from road to C. A good BC with location tag, but no BT's found. (7-31-63)

At time of search:

1. Did you have the record description?

Yes _____ No X

2. How was search area located?

Pacing, chaining, photos, maps, etc. Pacing, map, photo

3. Man hours spent in search 1

4. Do you think additional search might recover evidence? Yes _____ No _____

Perpetuation Record

Monument and accessories established. Include brief description of area 2-23-83
Walter Curo & Ken Mately found monument in good condition. No original BT's. New BT's marked

<u>Red Oak</u>	<u>Y Maple</u>	<u>Maple</u>
<u>12"</u>	<u>13"</u>	<u>6"</u>
<u>N 8W</u>	<u>N 72 E</u>	<u>S 40 E</u>
<u>62.83</u>	<u>3640</u>	<u>62.23</u>

Official corner restoration certificate prepared by Walter Curo Yes _____ No _____
 Filed _____ records at Cass Date 5/18/83 County Document No. 268844

5. Signature E. R. JAHNKE

Identified by aerial photo No. _____ Which is filed at _____

CERTIFICATE FILED

Index No. M-1
(Alphabetical - Numerical)

LAND CORNER RECORD
(RECTANGULAR SURVEYS)

R9-7150-4 (Rev. 6/13/67)
 GPO 806-924

T. 143 R. 31-30 5 Mer. N.F. CHIP County CASS State MIN.
S 1/16 Corner common to sections 13 18 and _____

EXISTING SURVEYS

Original Government Survey

Year surveyed _____
 Original monument _____
(Wood post, stone, pile of stones, pipe, etc.)

Bearing Trees

Species _____
 Diameter _____
 Bearing _____
 Distance _____

Subsequent Corner Restoration

Year surveyed 1919 By GEO RESURVEY
 Where filed or recorded ST. PAUL
 Monument 36" LONG 1" DIA.
(Original, concrete post, iron rod, etc.)

Bearing Trees, Reference Objects

Species	<u>W. OAK</u>	<u>W. OAK</u>
Diameter	<u>4"</u>	<u>12</u>
Bearing	<u>S 76° E</u>	<u>N 28 1/2° W</u>
Distance	<u>25</u>	<u>39</u>
	<u>16.5</u>	<u>25.7</u>

Original Evidence Found

Year of search _____ By _____
 Monument found _____

Original Bearing Trees Found

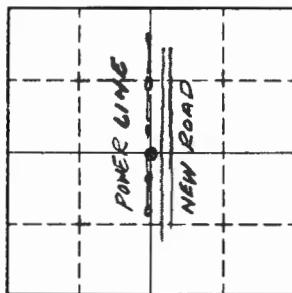
Species _____
 Diameter _____
 Bearing _____
 Distance _____

Evidence of Subsequent Corner Restoration Found

Year of search 1973 By CURT KRAUSE
CHAINED 1314' NO IRON FOUND

FSLP ON A 12" W. PINE 150 EAST OF
APPROX. CORNER

Bearing Trees, Reference Objects



Sketch

Corner F.S. Land

Section line to sections _____
 Object _____
 Record distance _____
 Measured distance _____

Other Evidence

Describe evidence of use and occupation such as roads, fences, clearings, timber cutting lines, plantations, etc.. Cite source of testimony if any. 6-12-73

CHAINED ON POWERLINE CLEARING 1314'

NO IRON FOUND PROBABLY TAKEN OUT BY CLEARING

FOUND 18" OAK STUMP AT BRG - DIST PUT IN

3" ASPEN POST AS APPROX. COR.

FSLP ON A 12" W. PINE 150 EAST OF POST

ON WEST SIDE OF NEW SQUAW POINT ROAD

BLUE LINE MARKED EAST

Perpetuation Record

Monument and accessories established. Include brief description of area. _____

At time of search:

1. Did you have the record description?

Yes _____ No _____

2. How was search area located?

Pacing, chaining, photos, maps,
 etc. _____

3. Man hours spent in search _____

4. Do you think additional search might
 recover evidence? Yes _____ No _____

5. Signature _____

Certified corner restoration certificate prepared: Yes _____ No _____

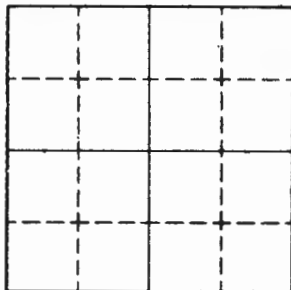
Filed in county records at _____ Date _____ County Document No. _____

Identified on aerial photo No. _____ Which is filed at _____

T. 143 R. 30 Mer. N.F. Chippewa County Cass State Mn
API TR 229 Corner common to sections 18 and _____

EXISTING SURVEYS

Original Government Survey	Original Evidence Found
Year surveyed <u>1919 GLO</u>	Year of search _____ By _____
Original monument <u>1" x 36" brass cap. monument</u> <small>(Wood post, stone, pile of stones, pipe, etc.)</small>	Monument found _____
<u>API tract 229 APs tract 375-tract 358</u>	
Bearing Trees	Original Bearing Trees Found
Species <u>No BT's</u>	Species _____
Diameter _____	Diameter _____
Bearing _____	Bearing _____
Distance _____	Distance _____
Subsequent Corner Restoration	Evidence of Subsequent Corner Restoration Found
Year surveyed _____ By _____	Year of search <u>7-4-83</u> By <u>Walter Curo</u>
Where filed or recorded _____	<u>& Ken Metcalf found monument</u>
Monument _____ <small>(Original, concrete post, wood rod, etc.)</small>	<u>+ marked new BT's.</u>
Bearing Trees, Reference Objects	Bearing Trees, Reference Objects
Species _____	<u>W. Oak</u> <u>W. Oak</u> <u>W. Oak</u>
Diameter _____	<u>7"</u> <u>7"</u> <u>9"</u>
Bearing _____	<u>N48E</u> <u>S8W</u> <u>S42W</u>
Distance _____	<u>14.10</u> <u>22.30</u> <u>19.20</u>



Sketch

○ Corner F.S. Land

Relation of Evidence to Record Features Along Section Lines

Section line to sections _____

Object _____

Record distance _____

Measured distance _____

Other Evidence

Describe evidence of use and occupation such as roads, fences, clearings, timber cutting lines, plantations, etc.. Cite source of testimony if any. _____

At time of search:

1. Did you have the record description?

Yes _____ No _____

2. How was search area located?

Pacing, chaining, photos, maps, etc. _____

3. Man hours spent in search _____

4. Do you think additional search might recover evidence? Yes _____ No _____

5. Signature _____

Perpetuation Record

Monument and accessories established. Include brief description of area. _____

CERTIFICATE FILED

Certified corner restoration certificate prepared by Walter Cure Yes _____ No _____

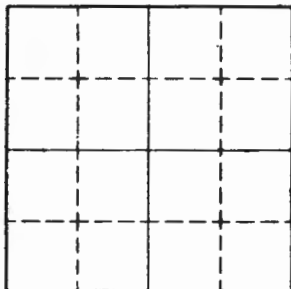
Filed in county records at Cass Date 5/18/83 County Document No. 268847

Identified on aerial photo No. _____ Which is filed at _____

T. 143 R. 30 S. Mer. N.F. Chippewa County Cass State Mn
SW 1/4 Corner common to sections 18 and _____

EXISTING SURVEYS

Original Government Survey		Original Evidence Found	
Year surveyed <u>1919</u>	<u>GLD</u>	Year of search _____	By _____
Original monument <u>1" x 3/8" brass cap monument</u> <small>(Wood post, stone, pile of stones, pipe, etc.)</small>		Monument found _____	
Bearing Trees		Original Bearing Trees Found	
Species <u>Elm</u>	<u>Elm</u>	Species _____	_____
Diameter <u>8"</u>	<u>10"</u>	Diameter _____	_____
Bearing <u>N69W</u>	<u>S12-15E</u>	Bearing _____	_____
Distance <u>31 lks.</u>	<u>27 lks.</u>	Distance _____	_____
Subsequent Corner Restoration		Evidence of Subsequent Corner Restoration Found	
Year surveyed _____	By _____	Year of search <u>3-4-83</u>	By <u>Walter Curo +</u>
Where filed or recorded _____		<u>Ken Metzger found monument</u>	
Monument _____ <small>(Original, concrete post, iron rod, etc.)</small>		<u>in good condition. 8" elm is</u>	
		<u>now 18" - 10" elm is now 20"</u>	
		<u>New AT's marked</u>	
Bearing Trees, Reference Objects		Bearing Trees, Reference Objects	
Species _____	_____	<u>Ash</u>	<u>Ash</u>
Diameter _____	_____	<u>7"</u>	<u>10"</u>
Bearing _____	_____	<u>N34W</u>	<u>N67E</u>
Distance _____	_____	<u>43.37</u>	<u>40.48</u>
		<u>Ash</u>	<u>Ash</u>
		<u>14"</u>	<u>14"</u>
		<u>S21E</u>	<u>S21E</u>
		<u>26.65</u>	<u>26.65</u>



Sketch

○ Corner F.S. Land

Relation of Evidence to Record Features Along Section Lines

Section line to sections _____

Object _____

Record distance _____

Measured distance _____

Other Evidence

Describe evidence of use and occupation such as roads, fences, clearings, timber cutting lines, plantations, etc.. Cite source of testimony if any. _____

At time of search:

1. Did you have the record description?

Yes _____ No _____

2. How was search area located?

Pacing, chaining, photos, maps, etc. _____

3. Man hours spent in search _____

4. Do you think additional search might recover evidence? Yes _____ No _____

5. Signature _____

Perpetuation Record

Monument and accessories established. Include brief description of area. _____

CERTIFICATE FILED

Certified corner restoration certificate prepared by Walter Curo Yes _____ No _____

Filed in county records at Cass Date 5/18/83 County Document No. 268848

Identified on aerial photo No. _____ Which is filed at _____

Index No. M-2
(Alphabetical - Numerical)

LAND CORNER RECORD
(RECTANGULAR SURVEYS)

R9-7150-4 (Rev. 6/13/67)
 GPO 806-924

T. 193 R. 30 5 Mer. N.F. CHIP County CASS State MN
SW 1/16 Corner common to sections 18 and 19

EXISTING SURVEYS

Original Government Survey

Year surveyed _____
 Original monument _____
(Wood post, stone, pile of stones, pipe, etc.)

Bearing Trees

Species _____
 Diameter _____
 Bearing _____
 Distance _____

Original Evidence Found

Year of search _____ By _____
 Monument found _____

Original Bearing Trees Found

Species _____
 Diameter _____
 Bearing _____
 Distance _____

Subsequent Corner Restoration

Year surveyed 1919 By GLO RESURVEY
 Where filed or recorded ST. PAUL CAPITOL
 Monument 1" DIA. 36" LONG
(Original, concrete post, iron rod, etc.)
Cap marked SW 1/16 S18
1919

Bearing Trees, Reference Objects

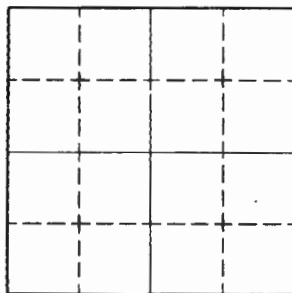
Species	<u>ELM</u>	<u>ELM</u>
Diameter	<u>8"</u>	<u>10"</u>
Bearing	<u>N69W</u>	<u>S12°15'E</u>
Distance	<u>31</u>	<u>27</u>
	<u>20.5</u>	<u>17.8</u>

Evidence of Subsequent Corner Restoration Found

Year of search 1973 By CURT KRAUSE
FOUND IRON-CAP IN PLACE IN GOOD COND
12" ABOVE GROUND AT SW CORNER
OF TAM. SWAMP - SWAMP IS 100' NORTH
BOTH BT'S STANDING AND LIVING

Bearing Trees, Reference Objects

<u>ELM</u>	<u>ELM</u>
<u>16"</u>	<u>17"</u>
<u>N69W</u>	<u>S13°E</u>
<u>20.5</u>	<u>17.8</u>



Sketch

Corner F.S. Land

Section line to sections _____
 Object _____
 Record distance _____
 Measured distance _____

Other Evidence

Describe evidence of use and occupation such as roads, fences, clearings, timber cutting lines, plantations, etc.. Cite source of testimony if any. 6-12-73

AP IRON TO SW 1/4 S-18 RUN AT N 88° E -
DIST. RIGHT ON CORNER ON IRON MON.
BOTH B'S LIVING AND ARE CLOSED OVER THE BLAZE

At time of search:

1. Did you have the record description?

Yes _____ No _____

2. How was search area located?

Pacing, chaining, photos, maps,
etc. _____

3. Man hours spent in search _____

4. Do you think additional search might
recover evidence? Yes _____ No _____

5. Signature _____

Perpetuation Record

Monument and accessories established. Include brief description of area. _____

Certified corner restoration certificate prepared: Yes _____ No _____

Filed in county records at _____ Date _____ County Document No. _____

Identified on aerial photo No. _____ Which is filed at _____

Index No. M-2
(Alphabetical-Numerical)

LAND CORNER RECORD
(RECTANGULAR SURVEYS)

R9-7150-4 (Rev. 6/13/67)
GPO 806-924

T. 143 R. 30 Mer. N.F. CHIP County CASS State MN.
AP#1 AP#2 Corner common to sections 18 and _____

EXISTING SURVEYS

Original Government Survey

Year surveyed _____

Original monument _____
(Wood post, stone, pile of stones, pipe, etc.)

Bearing Trees

Species _____

Diameter _____

Bearing _____

Distance _____

Original Evidence Found

Year of search _____ By _____

Monument found _____

Original Bearing Trees Found

Species _____

Diameter _____

Bearing _____

Distance _____

Subsequent Corner Restoration

Year surveyed 1919 By GLO RESURVEY

Where filed or recorded ST. PAUL CAPITOL

Monument 1" DIA. 36" LONG TR
(Original: concrete post, iron rod, etc.) 358
CAP MARKED

AP1 | AP2
TR 229 | TR 375

Bearing Trees, Reference Objects 1919

Species NO TREES

Diameter _____

Bearing _____


Distance _____

Evidence of Subsequent Corner Restoration Found

Year of search 1973 By CURT KRAUSE

FOUND IRON - CAP IN PLACE IN GOOD
CONDITION 6" ABOVE GROUND
AT BASE OF 5" BIRCH CLUMP
DOWN FENCE POST - WIRE SOUTH OF
IRON 10' WIRE - POSTS SOUTH ALSO

Bearing Trees, Reference Objects



Sketch

○ Corner ▨ F.S. Land

Section line to sections _____
 Object _____
 Record distance _____
 Measured distance _____

Other Evidence

Describe evidence of use and occupation such as roads, fences, clearings, timber cutting lines, plantations, etc.. Cite source of testimony if any. _____

PUT 3" X 8' MAPLE POST AT CORNER - POST IS SQUARD

WITNESS BY THE FOLLOWING

7" WHITE OAK S 8° W 22.0' NOT SCRIBED

8" WHITE OAK S 42° W 18.9' " "

6" WHITE OAK N 48° E 13.8' " "

LINE RUN AT N 89° E FELL SOUTH OF CORNER

40' DIST. WAS RIGHT ON 1713'

Perpetuation Record

Monument and accessories established. Include brief description of area. _____

LINE EAST OF AP IRON RUN AT N 88° E

FSLP ON A 7" W. OAK 1200' WEST OF THIS IRON

TAG IS ON EAST SIDE OF BEAR TRAP LOOP ROAD

AND 500' EAST OF S 1/16 BET. SEC'S. 13-18

Certified corner restoration certificate prepared: Yes _____ No _____

Filed in county records at _____ Date _____ County Document No. _____

Identified on aerial photo No. _____ Which is filed at _____

At time of search:

1. Did you have the record description?

Yes _____ No _____

2. How was search area located?

Pacing, chaining, photos, maps, etc. _____

3. Man hours spent in search _____

4. Do you think additional search might recover evidence? Yes _____ No _____

5. Signature _____

T. 14.3 R. 30 Mer. N.F. Chippewa County Wis State Wis
SMC Corner common to sections 18 and _____

EXISTING SURVEYS

Original Government Survey

Year surveyed 1919 GLO
Original monument 1" x 36" brass cap, monument
(Wood post, stone, pile of stones, pipe, etc.)

Bearing Trees

Species Black Oak Black Oak
Diameter 7" 8"
Bearing N 67.45E S 53-15W
Distance 16 lks 10 lks

Subsequent Corner Restoration

Year surveyed _____ By _____
Where filed or recorded _____
Monument _____
(Original, concrete post, iron rod, etc.)

Bearing Trees, Reference Objects

Species _____
Diameter _____
Bearing _____
Distance _____

Original Evidence Found

Year of search _____ By _____
Monument found _____

Original Bearing Trees Found

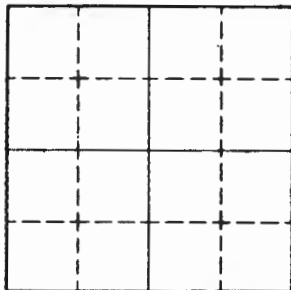
Species _____
Diameter _____
Bearing _____
Distance _____

Evidence of Subsequent Corner Restoration Found

Year of search 3-7-83 By Walter Curtis
Ken Metzger found no trace of
corner. Set 2" x 5' iron pipe with
brass cap at correct distance from SW
1/4 and on line - Marked new B.T's

Bearing Trees, Reference Objects

<u>Ash</u>	<u>Maple</u>	<u>Ash</u>
<u>9"</u>	<u>10"</u>	<u>12"</u>
<u>N 14W</u>	<u>N 62E</u>	<u>S 46E</u>
<u>35.74</u>	<u>8.91</u>	<u>25.00</u>



Sketch

Corner F.S. Land

Relation of Evidence to Record Features Along Section Lines

Section line to sections _____

Object _____

Record distance _____

Measured distance _____

Other Evidence

Describe evidence of use and occupation such as roads, fences, clearings, timber cutting lines, plantations, etc.. Cite source of testimony if any. _____

At time of search:

1. Did you have the record description?

Yes _____ No _____

2. How was search area located?

Pacing, chaining, photos, maps, etc. _____

3. Man hours spent in search _____

4. Do you think additional search **CERTIFICATE FILED**
recover evidence? Yes _____ No _____

5. Signature _____

Perpetuation Record

Monument and accessories established. Include brief description of area. _____

Certified corner restoration certificate prepared: 4 Yes 1 No _____
 Filed in county records at Cass Date 5/18/83 County Document No. 268849
 Identified on aerial photo No. _____ Which is filed at _____

by Walter Caro

Index No. M-2/3
(Alphabetical - Numerical)

LAND CORNER RECORD
(RECTANGULAR SURVEYS)

R9-7150-4 (Rev. 6/13/67)
GPO 806-924

T. 143 R. 30 5 Mer. N.F. C.N.P. County CASS State MN.
SMC Corner common to sections 18 and _____

EXISTING SURVEYS

Original Government Survey

Year surveyed _____
Original monument _____
(Wood post, stone, pile of stones, pipe, etc.)

Bearing Trees

Species _____
Diameter _____
Bearing _____
Distance _____

Original Evidence Found

Year of search _____ By _____
Monument found _____

Original Bearing Trees Found

Species _____
Diameter _____
Bearing _____
Distance _____

Subsequent Corner Restoration

Year surveyed 1919 By GLO RESURVEY
Where filed or recorded ST. PAUL CAPITOL
Monument 1" DIA. 36" LONG SIB
(Original, concrete post, iron rod, etc.)
APP MARKED S - 9/SMC
SIB
1919

Bearing Trees, Reference Objects

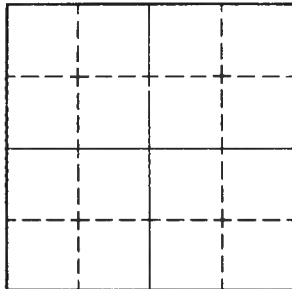
Species B. ASH B. ASH
Diameter 7 8
Bearing N67°45'E S55°15'W
Distance 10 10

Evidence of Subsequent Corner Restoration Found

Year of search 1973 By CURT KRAUSE
NO MON. FOUND OR BT'S
HAVE TO USE METAL DETECTOR
FENCE RUNS TO SMC POSTS - WIRE
FSLP ON A 1 1/2" ASH N25°E 8'
TO APPROX AREA OF SMC IRON

Bearing Trees, Reference Objects

Species _____
Diameter _____
Bearing _____
Distance _____



Sketch

○ Corner ▨ F.S. Land

Section line to sections _____
 Object _____
 Record distance _____
 Measured distance _____

Other Evidence

Describe evidence of use and occupation such as roads, fences, clearings, timber cutting lines, plantations, etc.. Cite source of testimony if any. _____

At time of search:

1. Did you have the record description?

Yes _____ No _____

2. How was search area located?

Pacing, chaining, photos, maps, etc. _____

3. Man hours spent in search _____

4. Do you think additional search might recover evidence? Yes _____ No _____

5. Signature _____

Perpetuation Record

Monument and accessories established. Include brief description of area. _____

Certified corner restoration certificate prepared: Yes _____ No _____

Filed in county records at _____ Date _____ County Document No. _____

Identified on aerial photo No. _____ Which is filed at _____

Index No. N-281
(Alphabetical - Numerical)LAND CORNER RECORD
(RECTANGULAR SURVEYS)R9-7150-4 (Rev. 9/13/67)
GPO 806-924T. 143 R. 31-30 5 Mer. N.F. CHIP. County CASS State MN.
SECTION Corner common to sections 13, 18, 19 and 24

EXISTING SURVEYS

Original Government Survey

Year surveyed 1875
Original monument _____
(Wood post, stone, pile of stones, pipe, etc.)

Bearing Trees				
Species	<u>W. OAK</u>	<u>N. PINE</u>	<u>W. OAK</u>	<u>W. OAK</u>
Diameter	<u>4"</u>	<u>24"</u>	<u>5</u>	<u>5</u>
Bearing	<u>N83E</u>	<u>N62W</u>	<u>S16W</u>	<u>S15E</u>
Distance	<u>35</u>	<u>102</u>	<u>177</u>	<u>150</u>
	<u>23.1</u>	<u>67.3</u>	<u>116.8</u>	<u>99.0</u>

Subsequent Corner Restoration

Year surveyed 1919 By GLD RESURVEY
Where filed or recorded ST. PAUL CAPITOL
Monument 36" long 2" DIA.
(Original, concrete post, iron rod, etc.)

Bearing Trees, Reference Objects				
Species	<u>R. OAK</u>	<u>J. PINE</u>	<u>N. PINE</u>	<u>J. PINE</u>
Diameter	<u>6</u>	<u>6</u>	<u>7"</u>	<u>8"</u>
Bearing	<u>N47E</u>	<u>S68E</u>	<u>S30°W</u>	<u>N83W</u>
Distance	<u>38</u>	<u>40</u>	<u>69</u>	<u>39</u>
Feet	<u>25.1</u>	<u>26.4</u>	<u>45.5</u>	<u>25.7</u>

Original Evidence Found

Year of search 1919 By GLD
Monument found NONE

Original Bearing Trees Found

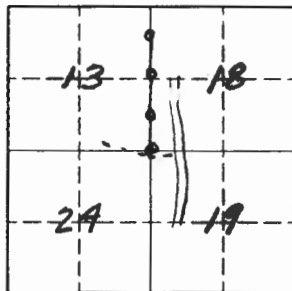
Original Bearing Trees Found				
Species	<u>W. OAK</u>	<u>N. PINE</u>	<u>R. OAK</u>	<u>R. OAK</u>
Diameter	<u>STUMP</u>	<u>STUMP</u>	<u>STUMP</u>	<u>STUMP</u>
Bearing	<u>N83E</u>	<u>N62W</u>	<u>S16W</u>	<u>S15E</u>
Distance	<u>35</u>	<u>102</u>	<u>177</u>	<u>150</u>

Evidence of Subsequent Corner Restoration Found

Year of search 1973 By CURT KRAUSE
CORNER FALLS UNDER POWER LINE
APPROX. 180' WEST OF NEW ROAD CONST.
NO MON. FOUND, BUT 2 B.T'S REMAIN

Bearing Trees, Reference Objects

Bearing Trees, Reference Objects	
<u>N. PINE</u>	<u>J. PINE</u>
<u>STUMP</u>	<u>STUMP</u>
<u>S30W</u>	<u>N83W</u>
<u>45.5</u>	<u>25.7</u>
<u>SCRIBED</u>	<u>SCRIBED</u>



Sketch

○ Corner ▨ F.S. Land

Section line to sections _____
 Object _____
 Record distance _____
 Measured distance _____

Other Evidence

Describe evidence of use and occupation such as roads, fences, clearings, timber cutting lines, plantations, etc.. Cite source of testimony if any. _____

Perpetuation Record

Monument and accessories established. Include brief description of area. _____

Certified corner restoration certificate prepared: Yes _____ No _____

Filed in county records at _____ Date _____ County Document No. _____

Identified on aerial photo No. _____ Which is filed at _____

At time of search:

1. Did you have the record description?

Yes No _____

2. How was search area located?

Pacing, chaining, photos, maps,
 etc. _____

3. Man hours spent in search _____

4. Do you think additional search might
 recover evidence? Yes _____ No _____

5. Signature Curt Krause

Index No. 7-1
(Alphabetical - Numerical)

141 (Book # 5)
30 (Page # 16)

LAND CORNER RECORD
(RECTANGULAR SURVEYS)

R9-7150-4 (Rev. 6/13/67)
GPO 802-127

T. 143 R. 30 Mer. N.F. CHIPPEWA County CASS State MINNESOTA
SECTION _____ Corner common to sections 1, 6, _____ and 31

EXISTING SURVEYS

Original Government Survey

Year surveyed _____
Original monument _____
(Wood post, stone, pile of stones, pipe, etc.)

Bearing Trees

Species _____
Diameter _____
Bearing _____
Distance _____

Subsequent Corner Restoration

Year surveyed _____ By _____
Where filed or recorded _____
Monument _____
(Original, concrete post, iron rod, etc.)

Bearing Trees, Reference Objects

Species _____
Diameter _____
Bearing _____
Distance _____

Original Evidence Found

Year of search _____ By _____
Monument found _____

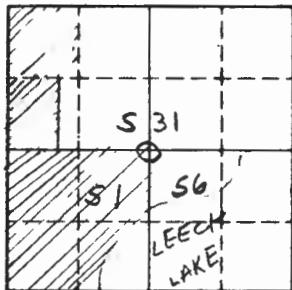
Original Bearing Trees Found

Species _____
Diameter _____
Bearing _____
Distance _____

Evidence of Subsequent Corner Restoration Found

Year of search _____ By _____

Bearing Trees, Reference Objects



Sketch

○ Corner ▨ F.S. Land

Relation of Evidence to Record Features Along Section Lines

Section line to sections _____
 Object _____
 Record distance _____
 Measured distance _____

Other Evidence

Describe evidence of use and occupation such as roads, fences, clearings, timber cutting lines, plantations, etc.. Cite source of testimony if any. _____

BRASS CAP, GLO, CORNER IS AT N. END OF A BRUSHED OUT LINE THAT EXTENDS S. FROM THE CORNER ON APPROX. DISTANCE OF 22 CHAINS TO THE COUNTY ROAD (PINE PT. RD.)

At time of search:

1. Did you have the record description?

Yes _____ No X

2. How was search area located?

Pacing, chaining, photos, maps, etc. MAP

3. Man hours spent in search _____

4. Do you think additional search might recover evidence? Yes _____ No _____

Perpetuation Record

Monument and accessories established. Include brief description of area. _____

Certified corner restoration certificate prepared: Yes _____ No _____

Filed in county records at _____ Date _____ County Document No. _____

Identified on aerial photo No. _____ Which is filed at _____

5. Signature _____