

A	2	3	4	5	6	7	8	9	10	11	12	13	14	15	16	17	18	19	20	21	22	23	24	25
B	+	+	+	+	+	+	+	+	+	+	+	+	+	+	+	+	+	+	+	+	+	+	+	+
C	●	●	●	+	●	+	5	+	+	4	+	+	3	+	+	2	+	+	+	1	+	+	+	
D	+	●	+	●	+	+	+	+	+	+	+	+	+	+	+	+	+	+	+	+	+	+	+	+
E																								
F	+	+	+	+	+	+	+	+	+	+	+	+	+	+	+	+	+	+	+	+	+	+	+	+
G	+	7	+	+	8	+	+	9	+	+	10	+	+	11	+	+	12	+	+	+	+	+	+	+
H	+	+	+	+	+	+	+	+	+	+	+	+	+	+	+	+	+	+	+	+	+	+	+	+
J																								
K	+	+	+	+	+	+	+	+	+	+	+	+	+	+	+	+	+	+	+	+	+	+	+	+
L	+	18	+	+	17	+	+	16	+	+	15	+	+	14	+	+	13	+	+	+	+	+	+	+
M																								
N																								
O	+	+	+	+	+	+	+	+	+	+	+	+	+	+	+	+	+	+	+	●	●	+	+	
P	+	19	+	+	20	+	+	21	+	+	22	+	+	23	+	+	+	+	+	●	●	●	+	
Q	+	+	+	+	+	+	+	+	+	+	+	+	+	+	+	+	+	+	+	●	●	●	+	
R																								
S	+	+	+	+	+	+	+	+	+	+	+	+	+	+	+	+	+	+	+	+	+	+	+	+
T	+	30	+	+	29	+	+	28	+	+	27	+	+	26	+	+	+	+	+	+	+	+	+	+
U	+	+	+	+	+	+	+	+	+	+	+	+	+	+	+	+	+	+	+	+	+	+	+	+
V																								
W	+	+	+	+	+	+	+	+	+	+	+	+	+	+	+	+	+	+	+	+	+	+	+	+
X	+	31	+	+	32	+	+	33	+	+	34	+	+	35	+	+	36	+	+	+	+	+	+	+
Y	+	+	+	+	+	+	+	+	+	+	+	+	+	+	+	+	+	+	+	+	+	+	+	+
Z																								

LEGEND

○ = Corner having information on form 5680-2 in this file.

T143N R29W 5th PM

FILING INSTRUCTION

File 5680-2 card record by letter and number coordinates behind the file guide for the township in which it falls.

File the 5680-2 card record by letter and then by number i.e., all A cards first, then B cards etc.

The first card behind the file guide (if data have been obtained and recorded) will be card A-1 for N.W. Township Corner, then card A-2 for 1/16 corner then card A-3 for 1/4 corner etc.

111

T. 143 R. 29 Mer. N.F. CHIPPEWA County CASS State MINN  
WEST 1/16 Corner common to sections \_\_\_\_\_, \_\_\_\_\_, \_\_\_\_\_, \_\_\_\_\_, \_\_\_\_\_, \_\_\_\_\_, \_\_\_\_\_, \_\_\_\_\_  
\_\_\_\_\_ and 31

## EXISTING SURVEYS

## Original Government Survey

Year surveyed \_\_\_\_\_  
Original monument \_\_\_\_\_  
(Wood post, stone, pile of stones, pipe, etc.)

## Bearing Trees

Species \_\_\_\_\_  
Diameter \_\_\_\_\_  
Bearing \_\_\_\_\_  
Distance \_\_\_\_\_

## Subsequent Corner Restoration

Year surveyed 1924 By G. I. O  
Where filed or recorded \_\_\_\_\_  
Monument SET IRON POST WITH CAP MKD  
(Original, concrete post, iron rod, etc.)

## Bearing Trees, Reference Objects

Species MAPLE BIRCH  
Diameter 10" 6"  
Bearing N37°E S54°W  
Distance 40LKS 17LKS

## Original Evidence Found

Year of search \_\_\_\_\_ By \_\_\_\_\_  
Monument found \_\_\_\_\_

## Original Bearing Trees Found

Species \_\_\_\_\_  
Diameter \_\_\_\_\_  
Bearing \_\_\_\_\_  
Distance \_\_\_\_\_

## Evidence of Subsequent Corner Restoration Found

Year of search 12-3-65 By JAMSS EKSTRAM  
NO NEW MONUMENT SET AT THE G. I. O.  
BRASS CAP IS IN GOOD CONDITIONSEE RESTORATION CERTIFICATE

## Bearing Trees, Reference Objects

Species MAPLE BIRCH  
Diameter 16" 14"  
Bearing N37°E S54°W  
Distance 26.40' 11.22'

Relation of Evidence to Record Features Along Section Lines

Section line to sections

Object

Record distance

Measured distance

_____	_____	_____	_____
_____	_____	_____	_____
_____	_____	_____	_____
_____	_____	_____	_____

Other Evidence

Describe evidence of use and occupation such as roads, fences, clearings, timber cutting lines, plantations, etc.. Cite source of testimony if any.

\_\_\_\_\_

\_\_\_\_\_

\_\_\_\_\_

\_\_\_\_\_

\_\_\_\_\_

\_\_\_\_\_

\_\_\_\_\_

\_\_\_\_\_

\_\_\_\_\_

\_\_\_\_\_

\_\_\_\_\_

Monument and accessories established. Includes brief description of area. TO PERPETUATE THIS CORNER I SCRIBED TWO NEW B.T.'S

CEDAR 7" N29°W 8.4' SCRIBED: 1/16 S31BT

CEDAR 7 N8°E 14.5' SCRIBED: 1/16 S31 BT

STEEL SIGN POST 72" LONG SET 24" IN THE GROUND WITH SIGNS

54-2 AND 54-4 ATTACHED N88°E 7.5'

\_\_\_\_\_

\_\_\_\_\_

\_\_\_\_\_

Certified corner restoration certificate prepared: Yes  No \_\_\_\_\_

Filed in county records at CASS Date 12-3-65 County Document No. 521

Identified on aerial photo No. \_\_\_\_\_ Which is filed at \_\_\_\_\_

At time of search: 1. Did you have the record description? Yes \_\_\_\_\_ No \_\_\_\_\_

2. How was search area located? Pacing, chaining, photos, maps, etc. \_\_\_\_\_

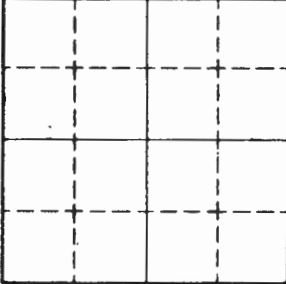
3. Man hours spent in search \_\_\_\_\_

4. Do you think additional search might recover evidence? Yes \_\_\_\_\_ No \_\_\_\_\_

5. Signature \_\_\_\_\_

Sketch

Corner  F.S. Land



Index No. 7-3/A-3  
(Alphabetical/Numberical)

143  
29 Book #3  
Page #56

LAND CORNER RECORD  
(RECTANGULAR SURVEYS)

RP-7150-4 (Rev. 6/13/67)  
GPO 802-127

T. 143 R. 29 S. 5 Mer. N.F. CHIPPewa County CASS State MTNN  
QUARTER Corner common to sections 6 and 31

T143N and T144N

EXISTING SURVEYS

Original Government Survey

Year surveyed \_\_\_\_\_  
Original monument \_\_\_\_\_  
(Wood post, stone, pile of stones, pipe, etc.)

Bearing Trees

Species \_\_\_\_\_  
Diameter \_\_\_\_\_  
Bearing West New East  
Distance \_\_\_\_\_

Subsequent Corner Restoration

Year surveyed 1924 By G. L. O.  
Where filed or recorded \_\_\_\_\_  
Monument SET IRON POST WITH CAP MKD  
(Original, concrete post, iron rod, etc.)

Bearing Trees, Reference Objects

Species SPRUCE TAMARACK  
Diameter 5" 6"  
Bearing N34°W S28°E  
Distance 34LKS 48LKS

Original Evidence Found

Year of search \_\_\_\_\_ By \_\_\_\_\_  
Monument found \_\_\_\_\_

Original Bearing Trees Found

Species \_\_\_\_\_  
Diameter \_\_\_\_\_  
Bearing \_\_\_\_\_  
Distance \_\_\_\_\_

Evidence of Subsequent Corner Restoration Found

Year of search 12-3-65 By JAMES EKSTRAM  
FOUND IRON POST WITH CAP MKD IN GOOD  
CONDITION

SEE RESTORATION CERTIFICATE

Bearing Trees, Reference Objects

Species SPRUCE TAMARACK  
Diameter 8" 7"  
Bearing N34°W S28°E  
Distance 22.44' 31.68'

Relation of Evidence to Record Features Along Section Lines

Section line to sections	_____	_____	_____
Object	_____	_____	_____
Record distance	_____	_____	_____
Measured distance	_____	_____	_____

Other Evidence

Describe evidence of use and occupation such as roads, fences, clearings, timber cutting lines, plantations, etc.. Cite source of testimony if any.

\_\_\_\_\_

\_\_\_\_\_

\_\_\_\_\_

\_\_\_\_\_

\_\_\_\_\_

Perpetuation Record

Monument and accessories established. Include brief description of area.

TO PERPETUATE THIS CORNER I SCRIBED: TWO NEW BEARING TREE'S  
 TAMARACK 9" N56°E 4.7' SCRIBED: 1/1 S31 BT  
 SPRUCE 6" S37°E 5.2' SCRIBED: 1/4 S6 BT

\_\_\_\_\_

\_\_\_\_\_

\_\_\_\_\_

Certified corner restoration certificate prepared: Yes X No \_\_\_\_\_

Filed in county records at CASS Date 6-28-68 County Document No. 520

Identified on aerial photo No. \_\_\_\_\_ which is filed at \_\_\_\_\_

At time of search: \_\_\_\_\_

1. Did you have the record description? Yes \_\_\_\_\_ No \_\_\_\_\_

2. How was search area located? Pacing, chaining, photos, maps, etc. \_\_\_\_\_

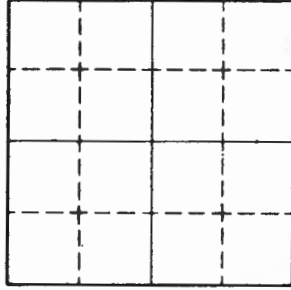
3. Man hours spent in search \_\_\_\_\_

4. Do you think additional search might recover evidence? Yes \_\_\_\_\_ No \_\_\_\_\_

5. Signature \_\_\_\_\_

Sketch

Corner  F.S. Land



Index No. A-5  
(Alphabetical - Numerical)

144 29 Book # 14  
Page # 14

LAND CORNER RECORD  
(RECTANGULAR SURVEYS)

R9-7150-4 (Rev. 6/13/67)  
GPO 802-127

T. 143 R. 29 S. 5 Mer. N.F. CHIPPEWA County CASS State MINN

Corner common to sections 5, 6, 31 and 32

T143N

T144N

EXISTING SURVEYS

Original Government Survey

Year surveyed \_\_\_\_\_  
Original monument \_\_\_\_\_  
(Wood post, stone, pile of stones, pipe, etc.)

Bearing Trees

Species \_\_\_\_\_  
Diameter \_\_\_\_\_  
Bearing \_\_\_\_\_  
Distance \_\_\_\_\_

Subsequent Corner Restoration

Year surveyed 1926 By G. L. O.  
Where filed or recorded \_\_\_\_\_  
Monument IRON POST MKD BRASS CAP  
(Original, concrete post, iron rod, etc.)

Bearing Trees, Reference Objects

Species \_\_\_\_\_  
Diameter \_\_\_\_\_  
Bearing \_\_\_\_\_  
Distance \_\_\_\_\_

Original Evidence Found

Year of search \_\_\_\_\_ By \_\_\_\_\_  
Monument found \_\_\_\_\_

Original Bearing Trees Found

Species \_\_\_\_\_  
Diameter \_\_\_\_\_  
Bearing \_\_\_\_\_  
Distance \_\_\_\_\_

Evidence of Subsequent Corner Restoration Found

Year of search 1-9-63 By J EKSTRAM  
NO NEW MONUMENT WAS SET, AS BRASS CAP  
IS IN GOOD CONDITION

SEE RESTORATION CERTIFICATE

Bearing Trees, Reference Objects

\_\_\_\_\_  
\_\_\_\_\_  
\_\_\_\_\_  
\_\_\_\_\_

Relation of Evidence to Record Features Along Section Lines

Section line to sections  
Object  
Record distance  
Measured distance

Other Evidence

Describe evidence of use and occupation such as roads, fences, clearings, timber cutting lines, plantations, etc.. Cite source of testimony if any.

5/20/86 Cut Krause - fd Iron cap in place 12" high  
Steel sign post is now North 2.0 ft

At time of search:

1. Did you have the record description?  
Yes \_\_\_\_\_ No \_\_\_\_\_

2. How was search area located?  
Pacing, chaining, photos, maps, etc.

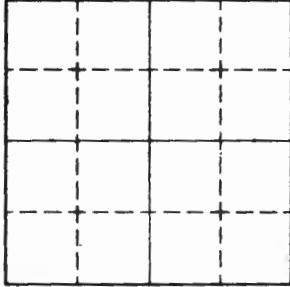
3. Man hours spent in search \_\_\_\_\_

4. Do you think additional search might recover evidence? Yes \_\_\_\_\_ No \_\_\_\_\_

5. Signature \_\_\_\_\_

Sketch

Corner  F.S. Land



Monument and accessories established. Include brief description of area.

Perpetuation Record

TO PERPETUATE THIS CORNER MARKED NEW HEARING TREES  
E1M 7' N68° E 30.0' MKD S32 BT  
BAISAM 8" S8E 10.8' MKD S5 BT  
POPIAR 9" S59° W 22.7' MKD S6 BT  
STEEL SIGN POST 72" LONG WITH SIGNS 54" H ATTACHED  
N32° W 5.65'

Certified corner restoration certificate prepared: Yes  No \_\_\_\_\_

Filed in county records of CASS

Date 10-20-64 County Document No. 318

Identified on aerial photo No. \_\_\_\_\_ which is filed at \_\_\_\_\_



T. 143 R. 29-30 Mer. N.F. CHIPPEWA County CASS State MINNESOTA  
SECTION \_\_\_\_\_ Corner common to sections 1, 6, and 31

EXISTING SURVEYS

Original Government Survey

Year surveyed \_\_\_\_\_  
Original monument \_\_\_\_\_  
(Wood post, stone, pile of stones, pipe, etc.)

Bearing Trees

Species \_\_\_\_\_  
Diameter \_\_\_\_\_  
Bearing Needs Field Work  
Distance \_\_\_\_\_

Subsequent Corner Restoration

Year surveyed \_\_\_\_\_ By \_\_\_\_\_  
Where filed or recorded \_\_\_\_\_  
Monument \_\_\_\_\_  
(Original, concrete post, iron rod, etc.)

Bearing Trees, Reference Objects

Species \_\_\_\_\_  
Diameter \_\_\_\_\_  
Bearing \_\_\_\_\_  
Distance \_\_\_\_\_

Original Evidence Found

Year of search \_\_\_\_\_ By \_\_\_\_\_  
Monument found \_\_\_\_\_

Original Bearing Trees Found

Species \_\_\_\_\_  
Diameter \_\_\_\_\_  
Bearing \_\_\_\_\_  
Distance \_\_\_\_\_

Evidence of Subsequent Corner Restoration Found

Year of search \_\_\_\_\_ By \_\_\_\_\_  
\_\_\_\_\_  
\_\_\_\_\_  
\_\_\_\_\_

Bearing Trees, Reference Objects

\_\_\_\_\_  
\_\_\_\_\_  
\_\_\_\_\_  
\_\_\_\_\_

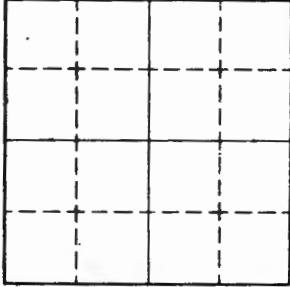
Relation of Evidence to Record Features Along Section Lines

Section line to sections	Object	Record distance	Measured distance
_____	_____	_____	_____
_____	_____	_____	_____
_____	_____	_____	_____
_____	_____	_____	_____

**Other Evidence**  
 Describe evidence of use and occupation such as roads, fences, clearings, timber cutting lines, plantations, etc. Cite source of testimony if any. LOCATION TAG ON FTR  
 2135 BEADS 46 IKS N. TO C. CONCRETE MONUMENT IN GOOD  
 CONDITION. NO BL'S IN EVIDENCE (5-24-63)

**Perpetuation Record**  
 Monument and accessories established. Include brief description of area.

Certified corner restoration certificate prepared: Yes \_\_\_\_\_ No \_\_\_\_\_  
 Filed in county records at \_\_\_\_\_ Date \_\_\_\_\_  
 County Document No. \_\_\_\_\_  
 Identified on aerial photo No. \_\_\_\_\_ Which is filed at \_\_\_\_\_



Sketch

Corner  F.S. Land

At time of search:  
 1. Did you have the record description?  
 Yes \_\_\_\_\_ No X

2. How was search area located?  
 Pacing, chaining, photos, maps, etc. TAG ON ROAD

3. Man hours spent in search \_\_\_\_\_ 0

4. Do you think additional search might recover evidence? Yes \_\_\_\_\_ No \_\_\_\_\_

5. Signature \_\_\_\_\_

T. 143 R. 29 S. Mer. N.F. CHIPPEWA County CASS State MIN.  
QUARTER BET. Corner common to sections \_\_\_\_\_, \_\_\_\_\_, \_\_\_\_\_ and 6

## EXISTING SURVEYS

## Original Government Survey

Year surveyed 1874  
Original monument WOOD POST  
(Wood post, stone, pile of stones, pipe, etc.)

## Bearing Trees

Species TAM. TAM.  
Diameter 10 8  
Bearing SSW N79E  
Distance 9 LKS. 10 LKS.  
5.94' 6.6'

## Subsequent Corner Restoration

Year surveyed 1924 By GLO RESURVEY  
Where filed or recorded NOTES ON FILE  
Monument SET 1" X 36" IRON POST w/ BRASS CAP  
(Original, concrete post, iron rod, etc.)

## Bearing Trees, Reference Objects

Species SPRUCE SPRUCE  
Diameter 7 5  
Bearing N13W S29E  
Distance 38 LKS. 35 LKS.  
25.1' 23.1'

## Original Evidence Found

Year of search 1924 By GLO RESURVEY  
Monument found FD. ORIG. TAN. RTE.

## Original Bearing Trees Found

Species \_\_\_\_\_  
Diameter \_\_\_\_\_  
Bearing \_\_\_\_\_  
Distance \_\_\_\_\_

## Evidence of Subsequent Corner Restoration Found

Year of search 6-9-93 By CK  
FD. GLO IRON TIPPED IN VERY WET CEDAR SWAMP.  
STAND UPRIGHT AND DROVE CEDAR STAKES AT  
SOUTH SIDE TO STABILIZE MONUMENT  
4" ABOVE WATER - CORNER IS 160' NORTH  
OF OTTERTAIL ROAD NET SW OVER

## Bearing Trees, Reference Objects

Species SPRUCE STUMP SPRUCE WINDFALL  
Diameter 18" HIGH S29E  
Bearing N13W 23.1'  
Distance 25.1'  
SCRIBE VISIBLE SCRIBE VISIBLE

Relation of Evidence to Record Features Along Section Lines

Section line to sections

Object

Record distance

Measured distance

_____	_____	_____
_____	_____	_____
_____	_____	_____
_____	_____	_____

Other Evidence

Describe evidence of use and occupation such as roads, fences, clearings, timber cutting lines, plantations, etc.. Cite source of testimony if any.

PLACED 4x4x6 CEDAR POST ON NORTH SIDE OF

OTTER TAIL ROAD NE-SW - 125' NORTH TO CORNER

FD. ORIG. TAM STUMP - WELL ROOTED 18" HIGH 5.5W 5.9'

Perpetuation Record

Monument and accessories established. Include brief description of area.

MARKED NEW BSTS.

BLACK SPRUCE 7 NW/4 - 27.02' MKD 1/4 51 BT

CEDAR 5 N45E - 13.75 MKD BT

CEDAR 6 S23W - 8.12' MKD 1/4 51 BT

ESIP ON 6" CEDAR 5.58W 4.9'

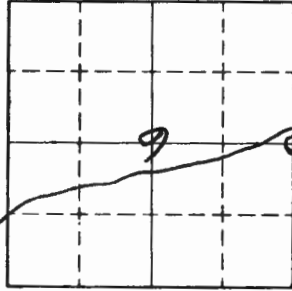
8' STEEL SIGN POSTS NORTH 2.65' + EAST 3.25'

CUT OPEN LINE SOUTH TO ROAD

Certified corner restoration certificate prepared: Yes \_\_\_\_\_ No \_\_\_\_\_

Filed in county records at \_\_\_\_\_ Date \_\_\_\_\_ County Document No. \_\_\_\_\_

Identified on aerial photo No. \_\_\_\_\_ Which is filed at \_\_\_\_\_



Sketch

Corner  F.S. Land

At time of search: Yes  No \_\_\_\_\_

1. Did you have the record description? Yes  No \_\_\_\_\_

2. How was search area located? Pacing  chaining, photos, maps, etc.

3. Man hours spent in search 2 HRS.

4. Do you think additional search might recover evidence? Yes \_\_\_\_\_ No \_\_\_\_\_

5. Signature *Curt Kramer*

T. 143 R. 29 S Mer. N.F. CHIPPEWA County CASS State MN-  
CENTER WEST 1/16 Corner common to sections \_\_\_\_\_ and 6

## EXISTING SURVEYS

## Original Government Survey

Year surveyed \_\_\_\_\_  
Original monument \_\_\_\_\_  
(Wood post, stone, pile of stones, pipe, etc.)

## Bearing Trees

Species \_\_\_\_\_  
Diameter \_\_\_\_\_  
Bearing \_\_\_\_\_  
Distance \_\_\_\_\_

## Subsequent Corner Restoration

Year surveyed 1924 By GLO RESURVEY  
Where filed or recorded NOTES ON FILE  
Monument SET 1" X 3/8" IRON POST w/ BRASS CAP  
(Original, concrete post, iron rod, etc.)

## Bearing Trees, Reference Objects

Species MAPLE MAPLE  
Diameter 12 8  
Bearing N31°30'E S75°30'E  
Distance 25 LKS. 59 LKS.  
16.5' 38.9'

## Original Evidence Found

Year of search \_\_\_\_\_ By \_\_\_\_\_  
Monument found \_\_\_\_\_

## Original Bearing Trees Found

Species \_\_\_\_\_  
Diameter \_\_\_\_\_  
Bearing \_\_\_\_\_  
Distance \_\_\_\_\_

## Evidence of Subsequent Corner Restoration Found

Year of search 6-8-93 By CURT KRAUSE  
FD. IRON UNDER DIRT - BENT - STRAIGHTEN  
NOW 2" ABOVE GROUND - ROCK RING AROUND  
COR. (14) IN HEAVY BRUSH - 20' NE OF WOOD  
ROAD NW-SE - TO HOME ON WEECH LAKE

## Bearing Trees, Reference Objects

OVER  
NO TRACE OF B.T'S. - LOGGED OVER

Relation of Evidence to Record Features Along Section Lines

Section line to sections	Object	Record distance	Measured distance
_____	_____	_____	_____
_____	_____	_____	_____
_____	_____	_____	_____
_____	_____	_____	_____

Other Evidence

Describe evidence of use and occupation such as roads, fences, clearings, timber cutting lines, plantations, etc.. Cite source of testimony if any.

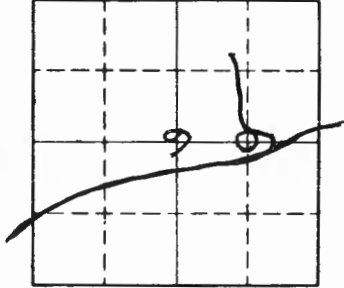
245' SOUTH OF OTHER TAIL ROAD  
 E568 ON 17" ASH ON SOUTH SIDE OF ROAD

Perpetuation Record

Monument and accessories established. Include brief description of area. 6-8-93

MARKED NEW B.T's.  
 MAPLE 12 N11W 39.00' MPO CW 1/4 56 BT  
 MAPLE 15 N28E 85.32' " " " " " "  
 BIRCH 5 N53E 29.20' " BT  
 8' STEEL SIGN POSTS. EAST 4.1 + WEST 4.05'

Certified corner restoration certificate prepared: Yes \_\_\_\_\_ No \_\_\_\_\_  
 Filled in county records of \_\_\_\_\_ Date \_\_\_\_\_  
 Identified on aerial photo No. \_\_\_\_\_ Which is filed at \_\_\_\_\_  
 County Document No. \_\_\_\_\_



Sketch

○ Corner  F.S. Land

At time of search: Yes  No \_\_\_\_\_  
 1. Did you have the record description?

2. How was search area located?  
 Pacing, chaining, photo, maps, etc.

3. Man hours spent in search 2 hrs.

4. Do you think additional search might recover evidence? Yes \_\_\_\_\_ No \_\_\_\_\_

5. Signature *Cliff Kramer*

Index No. C3  
(Alphabetical - Numerical)

LAND CORNER RECORD  
(RECTANGULAR SURVEYS)

RS-0800-11 (8/18/84)

T. 143 N R. 29 W Mer. N.F. 5<sup>th</sup> CHIP County State MINN.  
C4 Corner common to sections 6 and \_\_\_\_\_

EXISTING SURVEYS .

Original Government Survey	Original Evidence Found
Year surveyed _____ Original monument _____ <small>(Wood post, stone, pile of stones, pipe, etc.)</small>	Year of search _____ By _____ Monument found _____
<p style="text-align: center;"><b>Bearing Trees</b></p> Species _____ Diameter _____ Bearing _____ Distance _____	<p style="text-align: center;"><b>Original Bearing Trees Found</b></p> Species _____ Diameter _____ Bearing _____ Distance _____
<p style="text-align: center;"><b>Subsequent Corner Restoration</b></p> Year surveyed _____ By _____ Where filed or recorded _____ Monument _____ <small>(Original, concrete post, iron rod, etc.)</small>	<p style="text-align: center;"><b>Evidence of Subsequent Corner Restoration Found</b></p> Year of search _____ By _____ _____ _____ _____ _____ _____
<p style="text-align: center;"><b>Bearing Trees, Reference Objects</b></p> Species _____ Diameter _____ Bearing _____ Distance _____	_____ _____ _____ _____

Relation of Evidence to Record Features Along Section Lines

Section line to sections  
 Object  
 Record distance  
 Measured distance

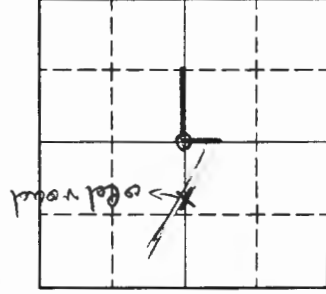
Other Evidence

Describe evidence of use and occupation such as roads, fences, clearings, timber cutting lines, plantations, etc. Cite source of testimony if any. A good b.c. which should be perpetuated. The old road is 5 of the old gravel pit on the road to Train Point. The fence the bridge + yellow markers near the corner west. - a tag on fence on the old road -

Perpetuation Record

Monument and accessories established. Include brief description of area.

Certified corner restoration certificate prepared: Yes \_\_\_\_\_ No \_\_\_\_\_  
 Filled in county records at \_\_\_\_\_  
 Identified a aerial photo No. \_\_\_\_\_  
 Date \_\_\_\_\_  
 County Document No. \_\_\_\_\_



Sketch

○ Corner    ◻ F.S. Land

At time of search:  
 1. Did you have the record description?  
 Yes \_\_\_\_\_ No \_\_\_\_\_

2. How was search area located?  
 Pacing, chaining, photos, maps,  
 etc. *Chaining + St. compass*

3. Man hours spent in search *0*

4. Do you think additional search might recover evidence? Yes \_\_\_\_\_ No \_\_\_\_\_

5. Signature *G.B. Johnson*



Index No. C5  
(Alphabetical - Numerical)

LAND CORNER RECORD  
(RECTANGULAR SURVEYS)

RD-5680-11 (8/12)

T. 143N R. 29W Mer. N.F. 5-14 CHIPPEWA County State MINN.  
14 Corner common to sections 5 and 6

EXISTING SURVEYS

Original Government Survey

Year surveyed \_\_\_\_\_

Original monument \_\_\_\_\_  
(Wood post, stone, pile of stones, pipe, etc.)

Bearing Trees

Species \_\_\_\_\_

Diameter \_\_\_\_\_

Bearing \_\_\_\_\_

Distance \_\_\_\_\_

Original Evidence Found

Year of search \_\_\_\_\_ By \_\_\_\_\_

Monument found \_\_\_\_\_

Original Bearing Trees Found

Species \_\_\_\_\_

Diameter \_\_\_\_\_

Bearing \_\_\_\_\_

Distance \_\_\_\_\_

Subsequent Corner Restoration

Year surveyed \_\_\_\_\_ By \_\_\_\_\_

Where filed or recorded \_\_\_\_\_

Monument \_\_\_\_\_  
(Original, concrete post, iron rod, etc.)

Bearing Trees, Reference Objects

Species \_\_\_\_\_

Diameter \_\_\_\_\_

Bearing \_\_\_\_\_

Distance \_\_\_\_\_

Evidence of Subsequent Corner Restoration Found

Year of search \_\_\_\_\_ By \_\_\_\_\_

\_\_\_\_\_

\_\_\_\_\_

\_\_\_\_\_

\_\_\_\_\_

\_\_\_\_\_

\_\_\_\_\_

\_\_\_\_\_

\_\_\_\_\_

\_\_\_\_\_

\_\_\_\_\_

\_\_\_\_\_

Relation of Evidence to Record Features Along Section Lines

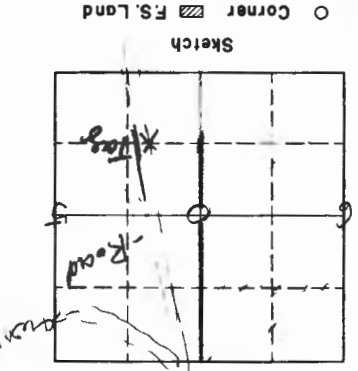
Section line to sections  
Object  
Record distance  
Measured distance

Other Evidence  
Describe evidence of use and occupation such as roads, fences, clearings, timber cutting lines, plantations, etc. Cite source of testimony, if any.  
No utility wires were found.  
Road drains cap is painted as shown.

Perpetration Record  
Monument and accessories established. Include brief description of area.

3. Mon hours spent in search 0  
4. Do you think additional search might recover evidence? Yes No

Certified corner restoration certificate prepared: Yes No  
Filed in county records at \_\_\_\_\_ Date \_\_\_\_\_  
Identified a aerial photo No. \_\_\_\_\_ Which is filed at \_\_\_\_\_  
County Document No. \_\_\_\_\_



At time of search:  
1. Did you have the record description?  
Yes No

2. How was search area located?  
Pacing, chaining, photos, maps, etc.  
Tessel bearings  
& staff compass

5. Signature J. B. Johnson

Index No. D3  
(Alphabetical - Numerical)LAND CORNER RECORD  
(RECTANGULAR SURVEYS)

NS-5880-11 (5/12/64)

T. 143 N R. 29 W S-1/4 Mer. N.F. CHIP County \_\_\_\_\_ State MINN.  
CS 1/4 Corner common to sections 6 and \_\_\_\_\_

## EXISTING SURVEYS

## Original Government Survey

Year surveyed \_\_\_\_\_

Original monument \_\_\_\_\_  
(Wood post, stone, pile of stones, pipe, etc.)

## Bearing Trees

Species \_\_\_\_\_

Diameter \_\_\_\_\_

Bearing \_\_\_\_\_

Distance \_\_\_\_\_

## Subsequent Corner Restoration

Year surveyed \_\_\_\_\_ By \_\_\_\_\_

Where filed or recorded \_\_\_\_\_

Monument \_\_\_\_\_  
(Original, concrete post, iron rod, etc.)

## Bearing Trees, Reference Objects

Species \_\_\_\_\_

Diameter \_\_\_\_\_

Bearing \_\_\_\_\_

Distance \_\_\_\_\_

## Original Evidence Found

Year of search \_\_\_\_\_ By \_\_\_\_\_

Monument found \_\_\_\_\_

## Original Bearing Trees Found

Species \_\_\_\_\_

Diameter \_\_\_\_\_

Bearing \_\_\_\_\_

Distance \_\_\_\_\_

## Evidence of Subsequent Corner Restoration Found

Year of search \_\_\_\_\_ By \_\_\_\_\_

\_\_\_\_\_

\_\_\_\_\_

\_\_\_\_\_

\_\_\_\_\_

\_\_\_\_\_

Relation of Evidence to Record Features Along Section Lines

Section line to sections

Object

Record distance

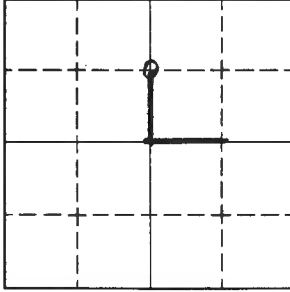
Measured distance

Other Evidence

Describe evidence of use and occupation such as roads, fences, clearings, timber, cutting lines, plantations, etc. Cite source of testimony if any. Trace blue line

As shown a good boundary which should be perpetuated.

Sketch  Corner  F.S. Land



At time of search:

1. Did you have the record description?

Yes  No

2. How was search area located?

Pacing, chaining, photos, maps, etc. Followed blazed line

3. Man hours spent in search

0

4. Do you think additional search might recover evidence? Yes  No

5. Signature J. R. Jankins

Certified corner restoration certificate prepared: Yes  No

Filed in county records of

Date

County Document No.

Which is filed at

Index No. D 5  
(Alphabetical - Numerical)

LAND CORNER RECORD  
(RECTANGULAR SURVEYS)

RS-5880-11 (5/12/61)

X

T. 143 N R. 29 W Mer. N.F. CHIPPEWA County State MINN.  
S 1/16 Corner common to sections 6 and \_\_\_\_\_

EXISTING SURVEYS

Original Government Survey	Original Evidence Found
Year surveyed _____ Original monument _____ <small>(Wood post, stone, pile of stones, pipe, etc.)</small>	Year of search _____ By _____ Monument found _____
<p style="text-align: center;">Bearing Trees</p> Species _____ Diameter _____ Bearing _____ Distance _____	<p style="text-align: center;">Original Bearing Trees Found</p> Species _____ Diameter _____ Bearing _____ Distance _____
<p style="text-align: center;">Subsequent Corner Restoration</p>	<p style="text-align: center;">Evidence of Subsequent Corner Restoration Found</p>
Year surveyed _____ By _____ Where filed or recorded _____ Monument _____ <small>(Original, concrete post, iron rod, etc.)</small>  <p style="text-align: center;">Bearing Trees, Reference Objects</p> Species _____ Diameter _____ Bearing _____ Distance _____	Year of search _____ By _____ _____ _____ _____ _____ _____ _____

Relation of Evidence to Record Features Along Section Lines

Section line to sections

Object

Record distance

Measured distance

-----  
 -----  
 -----  
 -----

Other Evidence

Describe evidence of use and occupation such as roads, fences, clearings, timber cutting lines, plantations, etc. Cite source of testimony if any.

*located 1/4 mi W of  
 the road to Town Pump. N-S line of  
 Cap tracks 1/6  
 partially blazed.*

*56 / 55-*

Perpetuation Record

Monument and accessories established. Include brief description of area.

-----  
 -----  
 -----

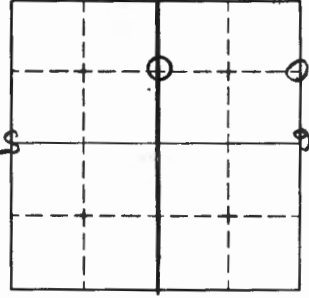
At time of search:  
 1. Did you have the record description?  
 Yes ----- No -----

2. How was search area located?  
 Pacing, chaining, photos, maps,  
 etc.

3. Man hours spent in search *1*

4. Do you think additional search might  
 recover evidence? Yes ----- No -----

5. Signature *S.R. Blake*



Sketch  
 Corner  F.S. Land

Certified corner restoration certificate prepared: Yes ----- No -----  
 Filled in county records at -----  
 Which is filed at -----  
 Date -----  
 County Document No. -----

-----  
 -----  
 -----  
 -----  
 -----  
 -----  
 -----  
 -----

T. 143 R. 29 Mer. N.F. Chippewa County Cass State Michigan  
1/16 Corner common to sections 13 and 24

EXISTING SURVEYS

Original Government Survey	Original Evidence Found
Year surveyed _____ Original monument _____ <small>(Wood post, stone, pile of stones, pipe, etc.)</small>	Year of search _____ By _____ Monument found _____
<p style="text-align: center;">Bearing Trees</p> Species _____ Diameter _____ Bearing _____ Distance _____	<p style="text-align: center;">Original Bearing Trees Found</p> Species _____ Diameter _____ Bearing _____ Distance _____
<p style="text-align: center;">Subsequent Corner Restoration</p>	<p style="text-align: center;">Evidence of Subsequent Corner Restoration Found</p>
Year surveyed _____ By _____ Where filed or recorded _____ Monument _____ <small>(Original, concrete post, iron rod, etc.)</small>	Year of search <u>12-17-65</u> By <u>L. Morrison &amp; O. Stangel</u> <u>Tag on E. side of 10" Maple - Corner</u> <u>is a brass cap which lies 4 ft. NE</u> <u>of tag - Blue line painted W. &amp; S. of</u> <u>corner - No B.T. in evidence -</u> <u>We don't have the re-survey</u> <u>note for this township!</u>  <u>It would be desirable to establish</u> <u>B.T. at this location</u>
<p style="text-align: center;">Bearing Trees, Reference Objects</p> Species _____ Diameter _____ Bearing _____ Distance _____	

Copy for S Co.

Relation of Evidence to Record Features Along Section Lines

Section line to sections \_\_\_\_\_  
 Object \_\_\_\_\_  
 Record distance \_\_\_\_\_  
 Measured distance \_\_\_\_\_

Other Evidence

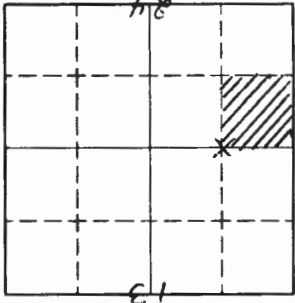
Describe evidence of use and occupation such as roads, fences, clearings, timber cutting lines, plantations, etc. Cite source of testimony if any.

Perpetuation Record

Monument and accessories established. Include brief description of area.

3. Man hours spent in search \_\_\_\_\_  
 4. Do you think additional search might recover evidence? Yes  No

Certified corner restoration certificate prepared: Yes \_\_\_\_\_ No \_\_\_\_\_  
 Filled in county records at \_\_\_\_\_ Date \_\_\_\_\_  
 Which is filled at \_\_\_\_\_ County Document No. \_\_\_\_\_  
 5. Signature *J. Morrison*



At time of search: \_\_\_\_\_  
 1. Did you have the record description? Yes  No

2. How was search area located? ~~Plat~~, chaining, ~~plans~~, maps, etc.

3. Man hours spent in search \_\_\_\_\_

4. Do you think additional search might recover evidence? Yes  No



Index No. 021  
(Alphabetical - Numerical)

LAND CORNER RECORD  
(RECTANGULAR SURVEYS)

R9-7150-4 (Rev. 6/13/67)  
 GPO 802-127

T. 143 N. 29 Mer. N.F. CHIPPewa County CASS State MINNESOTA  
N 7/16 Corner common to sections 23, 24 and \_\_\_\_\_

EXISTING SURVEYS

Original Government Survey	Original Evidence Found
Year surveyed _____ Original monument _____ <small>(Wood post, stone, pile of stones, pipe, etc.)</small>	Year of search _____ By _____ Monument found _____
<p style="text-align: center;">Bearing Trees</p> Species _____ Diameter _____ Bearing _____ Distance _____	<p style="text-align: center;">Original Bearing Trees Found</p> Species _____ Diameter _____ Bearing _____ Distance _____
<p style="text-align: center;">Subsequent Corner Restoration</p>	<p style="text-align: center;">Evidence of Subsequent Corner Restoration Found</p>
Year surveyed _____ By _____ Where filed or recorded _____ Monument _____ <small>(Original, concrete post, iron rod, etc.)</small>	Year of search <u>7-2 65</u> By <u>MORRISON &amp; SMITH</u> <u>CORNER CONSISTS OF A BRASS CAP AND IS BY</u> <u>OLD FENCE CORNER 3 OR 4 WHITE TOPPED</u> <u>POSTS A FEW FT. E. OF CORNER REAL OLD</u> <u>BLAZED LINE RUNNING SOUTH RED RIBBON TIED</u> <u>ON POSTS ADJACENT TO CORNER</u>
<p style="text-align: center;">Bearing Trees, Reference Objects</p> Species _____ Diameter _____ Bearing _____ Distance _____	<p style="text-align: center;">Bearing Trees, Reference Objects</p> <u>NO B T 'S OBSERVED AT THIS CORNER IT SHOULD</u> <u>BE RE CHECKED AND NEW ONES ESTABLISHED IF</u> <u>NECESSARY</u>

Relation of Evidence to Record Features Along Section Lines

Section line to sections

Object

Record distance

Measured distance

_____	_____	_____
_____	_____	_____
_____	_____	_____
_____	_____	_____

Other Evidence

Describe evidence of use and occupation such as roads, fences, clearings, timber cutting lines, plantations, etc. Cite source of testimony if any.

\_\_\_\_\_

\_\_\_\_\_

\_\_\_\_\_

\_\_\_\_\_

\_\_\_\_\_

\_\_\_\_\_

\_\_\_\_\_

\_\_\_\_\_

Perpetuation Record

Monument and accessories established. Include brief description of area.

\_\_\_\_\_

\_\_\_\_\_

\_\_\_\_\_

\_\_\_\_\_

\_\_\_\_\_

\_\_\_\_\_

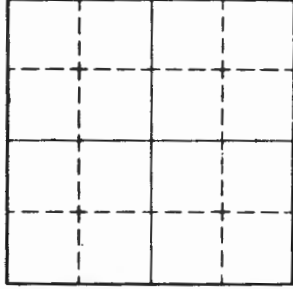
\_\_\_\_\_

\_\_\_\_\_

Certified corner restoration certificate prepared: Yes \_\_\_\_\_ No \_\_\_\_\_

Filed in county records of \_\_\_\_\_ Date \_\_\_\_\_ County Document No. \_\_\_\_\_

Identified on aerial photo No. \_\_\_\_\_ Which is filed at \_\_\_\_\_



At time of search: 1. Did you have the record description? Yes \_\_\_\_\_ No \_\_\_\_\_

2. How was search area located? Pacing, chaining, photos, maps, etc. \_\_\_\_\_

3. Man hours spent in search \_\_\_\_\_

4. Do you think additional search might recover evidence? Yes \_\_\_\_\_ No \_\_\_\_\_

5. Signature \_\_\_\_\_

Index No. 0 21  
(Alphabetical - Numerical)LAND CORNER RECORD  
(RECTANGULAR SURVEYS)R9-7150-4 (Rev. 6/13/67)  
GPO 602-127T. 143 R. 29 S. 5 Mer. N.F. CHIPPEWA County CASS State MINN  
1/16 Corner common to sections 23 and 24

## EXISTING SURVEYS

## Original Government Survey

Year surveyed \_\_\_\_\_

Original monument \_\_\_\_\_  
(Wood post, stone, pile of stones, pipe, etc.)

## Bearing Trees

Species \_\_\_\_\_

Diameter \_\_\_\_\_

Bearing \_\_\_\_\_

Distance \_\_\_\_\_

## Subsequent Corner Restoration

Year surveyed \_\_\_\_\_ By \_\_\_\_\_

Where filed or recorded \_\_\_\_\_

Monument \_\_\_\_\_  
(Original, concrete post, iron rod, etc.)

## Bearing Trees, Reference Objects

Species \_\_\_\_\_

Diameter \_\_\_\_\_

Bearing \_\_\_\_\_

Distance \_\_\_\_\_

## Original Evidence Found

Year of search \_\_\_\_\_ By \_\_\_\_\_

Monument found \_\_\_\_\_

## Original Bearing Trees Found

Species \_\_\_\_\_

Diameter \_\_\_\_\_

Bearing \_\_\_\_\_

Distance \_\_\_\_\_

## Evidence of Subsequent Corner Restoration Found

Year of search 12-17-65 By MORRISON & O STANGEL  
TAG ON E SIDE OF 10' MAPLE CORNER IS A BRASS  
CAP WHICH LIES 15 FT E. OF TAG THERE IS AN OLD  
FENCE CORNER AT THIS LOCATON BLUE LINE  
PAINTED N & S OF CORNER THIS BRASS CAP IS  
LOOSE IN THE GROUND NO B.T.'S IN EVIDENCE

## Bearing Trees, Reference Objects

\_\_\_\_\_

\_\_\_\_\_

\_\_\_\_\_

\_\_\_\_\_

Relation of Evidence to Record Features Along Section Lines

Section line to sections

Object

Record distance

Measured distance

_____	_____	_____
_____	_____	_____
_____	_____	_____

Other Evidence

Describe evidence of use and occupation such as roads, fences, clearings, timber cutting lines, plantations, etc. Cite source of testimony if any.

\_\_\_\_\_

\_\_\_\_\_

\_\_\_\_\_

\_\_\_\_\_

\_\_\_\_\_

\_\_\_\_\_

\_\_\_\_\_

Perpetuation Record

Monument and accessories established. Include brief description of area.

\_\_\_\_\_

\_\_\_\_\_

\_\_\_\_\_

\_\_\_\_\_

\_\_\_\_\_

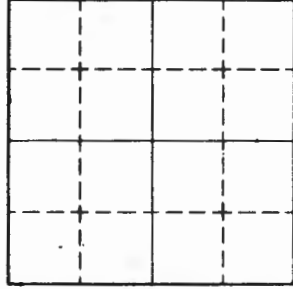
\_\_\_\_\_

\_\_\_\_\_

Certified corner restoration certificate prepared: Yes \_\_\_\_\_ No \_\_\_\_\_

Filed in county records at \_\_\_\_\_ Date \_\_\_\_\_ County Document No. \_\_\_\_\_

Identified on aerial photo No. \_\_\_\_\_ Which is filed at \_\_\_\_\_



Sketch

Corner  F.S. Land

At time of search:

1. Did you have the record description? Yes \_\_\_\_\_ No \_\_\_\_\_

2. How was search area located? Pacing, chaining, photos, maps, etc.

3. Man hours spent in search \_\_\_\_\_

4. Do you think additional search might recover evidence? Yes \_\_\_\_\_ No \_\_\_\_\_

5. Signature \_\_\_\_\_

T. 143 R. 29 S. 5<sup>th</sup> Mer. N.F. Chippewa County Wis. State Wis.  
1/16 Corner common to sections 24 and 25

EXISTING SURVEYS

Original Government Survey	Original Evidence Found
Year surveyed _____ Original monument _____ <small>(Wood post, stone, pile of stones, pipe, etc.)</small>	Year of search _____ By _____ Monument found _____
<p style="text-align: center;">Bearing Trees</p> Species _____ Diameter _____ Bearing _____ Distance _____	<p style="text-align: center;">Original Bearing Trees Found</p> Species _____ Diameter _____ Bearing _____ Distance _____
<p style="text-align: center;">Subsequent Corner Restoration</p>	<p style="text-align: center;">Evidence of Subsequent Corner Restoration Found</p>
Year surveyed _____ By _____ Where filed or recorded _____ Monument _____ <small>(Original, concrete post, iron rod, etc.)</small>  <p style="text-align: center;">Bearing Trees, Reference Objects</p> Species _____ Diameter _____ Bearing _____ Distance _____	Year of search <u>12-17-65</u> By <u>J. Morrison &amp; O. Stengel</u> <u>Tag on W. side of 8" Birch - corner</u> <u>is a brass cap and lies 1 1/2 ft. NW</u> <u>of tag - No B.T.s noted at this location</u> <u>Blue line painted N &amp; S. of corner -</u>  <u>It would be desirable to establish</u> <u>B.T.s at this location</u>

*copy for S.O.*

Relation of Evidence to Record Features Along Section Lines

Section line to sections

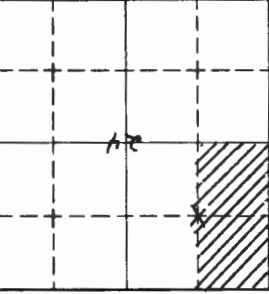
Object

Record distance

Measured distance

Other Evidence

Describe evidence of use and occupation such as roads, fences, clearings, timber cutting lines, plantations, etc. Cite source of testimony if any.



Sketch  
 Corner  
 FS. Land

At time of search:  
 1. Did you have the record description?  
 Yes  No

2. How was search area located?  
 Pecking, chaining, photos, maps,

etc.

3. Man hours spent in search 1

4. Do you think additional search might recover evidence? Yes  No

5. Signature J. M. ...

Certified corner restoration certificate prepared: Yes  No   
 Filled in county records of \_\_\_\_\_ Date \_\_\_\_\_  
 County Document No. \_\_\_\_\_  
 Identified on aerial photo No. \_\_\_\_\_ Which is filed at \_\_\_\_\_

Perpetuation Record

Monument and accessories established. Include brief description of area.

Index No. P-21  
(Alphabetical - Numerical)LAND CORNER RECORD  
(RECTANGULAR SURVEYS)

RS-5880-11 (5/12/81)

T. 143 R. 29 5<sup>a</sup> Mer. N.F. Chippewa County Cass State Minnesota  
14 Corner common to sections 23, 24 and \_\_\_\_\_

## EXISTING SURVEYS

Original Government Survey	Original Evidence Found
Year surveyed _____	Year of search _____ By _____
Original monument _____ <small>(Wood post, stone, pile of stones, pipe, etc.)</small>	Monument found _____
Bearing Trees	Original Bearing Trees Found
Species _____	Species _____
Diameter _____	Diameter _____
Bearing _____	Bearing _____
Distance _____	Distance _____
Subsequent Corner Restoration	Evidence of Subsequent Corner Restoration Found
Year surveyed _____ By _____	Year of search <u>7-9-65</u> By <u>Houston &amp; Smith</u>
Where filed or recorded _____	<u>Corner consists of a brass cap, lagon</u>
Monument _____ <small>(Original, concrete post, iron rod, etc.)</small>	<u>N. side of 4" maple - Brass cap lies 10 ft West</u>
	<u>of tag. Old blazed line running N 85</u>
	<u>of corner - no B.T.'s in evidence. B.T.'s</u>
	<u>should be established at this location</u>
Bearing Trees, Reference Objects	
Species _____	
Diameter _____	
Bearing _____	
Distance _____	

S.O. Copy

Relation of Evidence to Record Features Along Section Lines

Section line to sections

Object

Record distance

Measured distance

Other Evidence

Describe evidence of use and occupation such as roads, fences, clearings, timber cutting lines, plantations, etc. Cite source of testimony if any.

At time of search:

1. Did you have the record description?

Yes \_\_\_\_\_ No \_\_\_\_\_

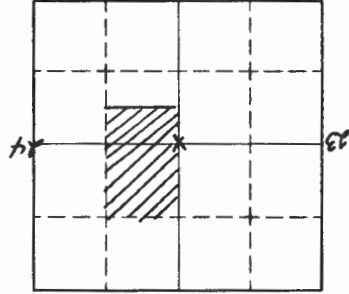
2. How was search area located?

Pacing, chaining, photos, maps, etc.

3. Man hours spent in search \_\_\_\_\_

4. Do you think additional search might recover evidence? Yes \_\_\_\_\_ No \_\_\_\_\_

5. Signature \_\_\_\_\_



Perpetuation Record  
Monument and accessories established. Include brief description of area.

Certified corner restoration certificate prepared: Yes \_\_\_\_\_ No \_\_\_\_\_

Filed in county records of \_\_\_\_\_ Date \_\_\_\_\_ County Document No. \_\_\_\_\_

Identified on aerial photo No. \_\_\_\_\_ Which is filed at \_\_\_\_\_



T. 143 R. 29 Mer. N.F. Chippewa County Cass State Minnesota  
1/16 Corner common to sections 24 and \_\_\_\_\_

EXISTING SURVEYS	
Original Government Survey	Original Evidence Found
Year surveyed _____	Year of search _____ By _____
Original monument _____ <small>(Wood post, stone, pile of stones, pipe, etc.)</small>	Monument found _____
Bearing Trees	Original Bearing Trees Found
Species _____	Species _____
Diameter _____	Diameter _____
Bearing _____	Bearing _____
Distance _____	Distance _____
Subsequent Corner Restoration	Evidence of Subsequent Corner Restoration Found
Year surveyed _____ By _____	Year of search <u>12-17-65</u> By <u>A. Morrison &amp; O. Stengel</u>
Where filed or recorded _____	<u>Tag on NE side of 3" W. Oak - corner</u>
Monument _____ <small>(Original, concrete post, iron rod, etc.)</small>	<u>is a brass cap &amp; has 7 ft. NE of tag.</u>
_____	<u>Blue line painted N &amp; E of tag - 2nd B.T.'s</u>
_____	<u>metal base -</u>
Bearing Trees, Reference Objects	<u>It would be desirable to establish</u>
Species _____	<u>B.T.s @ this location</u>
Diameter _____	<u>Re-survey notes not @ hand</u>
Bearing _____	_____
Distance _____	_____

*copy for S.O*

Relation of Evidence to Record Features Along Section Lines

Section line to sections

Object

Record distance

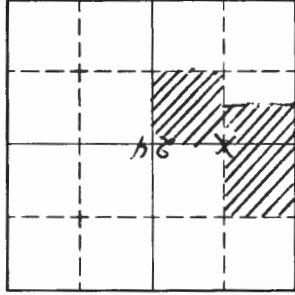
Measured distance

Other Evidence

Describe evidence of use and occupation such as roads, fences, clearings, timber cutting lines, plantations, etc. Cite source of testimony if any.

Perpetuation Record

Monument and accessories established. Include brief description of area.



Sketch

Corner  FS. Land

At time of search:  
 1. Did you have the record description?  
 Yes  No

2. How was search area located?  
 Reels, chaining, photos, maps,

etc.

3. Man hours spent in search 1

4. Do you think additional search might recover evidence? Yes  No

5. Signature J. M. M. M.

Certified corner restoration certificate prepared: Yes  No   
 Filed in county records at \_\_\_\_\_ Date \_\_\_\_\_  
 Which is filed at \_\_\_\_\_ County Document No. \_\_\_\_\_  
 Identified on aerial photo No. \_\_\_\_\_

Index No. P-22  
(Alphabetical - Numerical)

LAND CORNER RECORD  
(RECTANGULAR SURVEYS)

R9-7150-4 (Rev. 6/13/67)  
GPO 802-127

T. 143 N. 29 5TH Mer. N.F. CH: ppwua County CASS State Mo  
CW 76 Corner common to sections 24 and \_\_\_\_\_

EXISTING SURVEYS

**Original Government Survey**

Year surveyed \_\_\_\_\_

Original monument \_\_\_\_\_  
(Wood post, stone, pile of stones, pipe, etc.)

**Bearing Trees**

Species \_\_\_\_\_

Diameter \_\_\_\_\_

Bearing \_\_\_\_\_

Distance \_\_\_\_\_

**Original Evidence Found**

Year of search \_\_\_\_\_ By \_\_\_\_\_

Monument found \_\_\_\_\_

**Original Bearing Trees Found**

Species \_\_\_\_\_

Diameter \_\_\_\_\_

Bearing \_\_\_\_\_

Distance \_\_\_\_\_

**Subsequent Corner Restoration**

Year surveyed 1918 By C.L.C.

Where filed or recorded \_\_\_\_\_

Monument 3' 1" Dia in 28" in Ground  
(Original, concrete post, iron rod, etc.)

**Evidence of Subsequent Corner Restoration Found**

Year of search 2-12-80 By Jim SCHROEDER

Found Monument in  
GOOD Condition

**Bearing Trees, Reference Objects**

Species POPLAR ASPI

Diameter 8" 4"

Bearing S12°E N41 3/4°E

Distance 37L 25L  
(24.42') (16.5')

**Bearing Trees, Reference Objects**

NO TRACE NO TRACE

Retention of Evidence to Record Features Along Section Lines

Section line to sections

Object

Record distance

Measured distance


Other Evidence

Describe evidence of use and occupation such as roads, fences, clearings, timber cutting lines, plantations, etc. Cite source of testimony if any.

12-17-65 S. MORRISON

TAG ON N.E. CORNER = 3" W.O.R.T. - corner  
 A BRASS CAP + LIES 7' N.E. OF TAG.

At time of search:

1. Did you have the record description?  Yes  No

2. How was search area located?

Pacing, chaining, photos, maps, etc.

LAND LINE TO STAMPED

3. Mon hours spent in search

4. Do you think additional search might recover evidence? Yes  No

5. Signature *Jim Morrison*

Perpetuation Record

Monument and accessories established. Include brief description of area.

SET STAKE POST WITH ATTENTION AND BOUNDARY SIGNS 11' EAST OF MONUMENT AND MARK TWO BITS

W.O.R.T. W.O.R.T.

SCRIBED 7" 6" W.O.R.T.

CURVE 53' 0" 6" W.O.R.T.

SET 24 6.1' 6.95'

Certified corner restoration certificate prepared: Yes  No

Filed in county records of \_\_\_\_\_ Date \_\_\_\_\_ County Document No. \_\_\_\_\_

Identified on aerial photo No. \_\_\_\_\_ Which is filed at \_\_\_\_\_

Index No. P-23  
(Alphabetical-Numerical)

LAND CORNER RECORD  
(RECTANGULAR SURVEYS)

RD-7150-4 (Rev. 6/13/67)  
 GPO 802-127

T. 143N R. 29W 5<sup>th</sup> Mer. N.F. CNippawa County CASS State Mn  
CY4 Corner common to sections 24 and \_\_\_\_\_

EXISTING SURVEYS

Original Government Survey	Original Evidence Found
Year surveyed _____	Year of search _____ By _____
Original monument _____ <small>(Wood post, stone, pile of stones, pipe, etc.)</small>	Monument found _____
Bearing Trees	Original Bearing Trees Found
Species _____	Species _____
Diameter _____	Diameter _____
Bearing _____	Bearing _____
Distance _____	Distance _____
Subsequent Corner Restoration	Evidence of Subsequent Corner Restoration Found
Year surveyed _____ By <u>GLO</u>	Year of search <u>2-12-80</u> By <u>JIM SCHOONOVER</u>
Where filed or recorded _____	
Monument <u>3' 1" DIA. 28" IN GROUND</u> <small>(Original, concrete post, iron rod, etc.)</small> <u>WITH BRASS CAP</u>	<u>FOUND MONUMENT IN</u> <u>GOOD CONDITION</u>
Bearing Trees, Reference Objects	Bearing Trees, Reference Objects
Species <u>W. OAK</u> <u>PopLAR</u>	<u>W. OAK</u> <u>NO TRACE</u>
Diameter <u>12"</u> <u>12"</u>	<u>DECAYING STUMP</u>
Bearing <u>S43 1/2° E</u> <u>S41 1/2° W</u>	<u>S43 1/2° E</u>
Distance <u>20L.</u> <u>27L</u>	<u>20L</u>

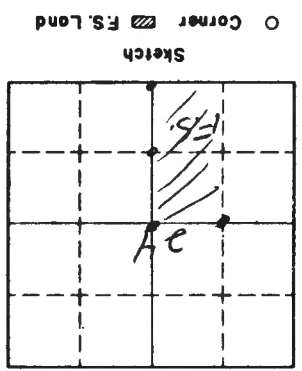
5. Signature *John Johnson*

4. Do you think additional search might recover evidence? Yes  No

3. Man hours spent in search 4 hrs.

2. How was search area located? etc. STANDARD LINE  
Pacing, chaining, photos, maps,

1. Did you have the record description? Yes  No   
At time of search:



Relation of Evidence to Record Features Along Section Lines

Section line to sections	Object	Record distance	Measured distance
_____	_____	_____	_____
_____	_____	_____	_____
_____	_____	_____	_____

Other Evidence  
Describe evidence of use and occupation such as roads, fences, clearings, timber cutting lines, plantations, etc. Cite source of testimony if any.

Perpetration Record  
Monument and accessories established. Include brief description of area.  
SET STEEL POST WITH ATTENTION AND BOUNDARY SIGNS 7' SOUTH OF MONUMENT. MADE TWO B.T'S  
W. O.H  
9"  
556' W  
34.55'  
13"  
N 14° W  
32.4'

Certified corner restoration certificate prepared: Yes  No   
Filed in county records at \_\_\_\_\_ Date \_\_\_\_\_ County Document No. \_\_\_\_\_  
Identified on aerial photo No. \_\_\_\_\_ Which is filed at \_\_\_\_\_

Index No. PQ-21  
(Alphabetical - Numerical)LAND CORNER RECORD  
(RECTANGULAR SURVEYS)R9-7150-4 (Rev. 6/13/67)  
GPO 502-127T. 143 R. 29 5 Mer. N.F. CHIPPEWA County CASS State MINN  
1/32 Corner common to sections \_\_\_\_\_, \_\_\_\_\_, \_\_\_\_\_ and 23 and 24

## EXISTING SURVEYS

## Original Government Survey

Year surveyed \_\_\_\_\_

Original monument \_\_\_\_\_  
(Wood post, stone, pile of stones, pipe, etc.)

## Bearing Trees

Species \_\_\_\_\_

Diameter \_\_\_\_\_

Bearing \_\_\_\_\_

Distance \_\_\_\_\_

## Original Evidence Found

Year of search \_\_\_\_\_ By \_\_\_\_\_

Monument found \_\_\_\_\_

## Original Bearing Trees Found

Species \_\_\_\_\_

Diameter \_\_\_\_\_

Bearing \_\_\_\_\_

Distance \_\_\_\_\_

## Subsequent Corner Restoration

Year surveyed \_\_\_\_\_ By \_\_\_\_\_

Where filed or recorded \_\_\_\_\_

Monument \_\_\_\_\_  
(Original, concrete post, iron rod, etc.)

## Bearing Trees, Reference Objects

Species \_\_\_\_\_

Diameter \_\_\_\_\_

Bearing \_\_\_\_\_

Distance \_\_\_\_\_

## Evidence of Subsequent Corner Restoration Found

Year of search 12-17 65 By S MORRISON & O. STANGELAPPROX. 1/32 CORNER 10 CHS. S. OF 1/4 CORNERCOMMON TO SEC. 23 & 24 TAG ON N. SIDE OF 3"TAMARACK - BLUE LINE PAINTED N & E FROM CORNERTHERE MAY BE A BRASS CAP AT THIS LOCATIONBUT WE WERE UNABLE TO FIND IT DUE TO THE DEEP

## Bearing Trees, Reference Objects

\_\_\_\_\_

\_\_\_\_\_

\_\_\_\_\_

\_\_\_\_\_

Relation of Evidence to Record Features Along Section Lines

Section line to sections	Object	Record distance	Measured distance
_____	_____	_____	_____
_____	_____	_____	_____
_____	_____	_____	_____
_____	_____	_____	_____

Other Evidence

Describe evidence of use and occupation such as roads, fences, clearings, timber cutting lines, plantations, etc. Cite source of testimony if any. SNOW. IT SHOULD BE RE CHECKED IN THE SUMMER. THIS APPROX CORNER ESTABLISHED BY COMPASS AND CHAINING FROM BRASS CAP TO CHS. N. AND FROM BRASS CAP 21-37

CHS. E

Perpetuation Record

Monument and accessories established. Include brief description of area. \_\_\_\_\_

Certified corner restoration certificate prepared: Yes \_\_\_\_\_ No \_\_\_\_\_

Filed in county records at \_\_\_\_\_ Date \_\_\_\_\_ County Document No. \_\_\_\_\_

Identified on aerial photo No. \_\_\_\_\_ Which is filed at \_\_\_\_\_

Sketch

Corner  F.S. Land


At time of search: Yes \_\_\_\_\_ No \_\_\_\_\_

1. Did you have the record description? \_\_\_\_\_

2. How was search area located? Pacing, chaining, photos, maps, etc. \_\_\_\_\_

3. Man hours spent in search \_\_\_\_\_

4. Do you think additional search might recover evidence? Yes \_\_\_\_\_ No \_\_\_\_\_

5. Signature \_\_\_\_\_



Sex No. 143-22  
(Alphabetical - Numerical)

LAND CORNER RECORD  
(RECTANGULAR SURVEYS)

RP-7150-4 (Rev. 6/13/67)  
 GPO 502-127

T 143 R 29 S Mer. N.F. Chippewa County CASS State Miss  
 Corner common to sections 24 and \_\_\_\_\_

EXISTING SURVEYS

Original Government Survey

Year surveyed \_\_\_\_\_  
 Original monument \_\_\_\_\_  
(Wood post, stone, pile of stones, pipe, etc.)

Bearing Trees

Species \_\_\_\_\_  
 Diameter \_\_\_\_\_  
 Bearing \_\_\_\_\_  
 Distance \_\_\_\_\_

Subsequent Corner Restoration

Year surveyed \_\_\_\_\_ By \_\_\_\_\_  
 Where filed or recorded \_\_\_\_\_  
 Monument \_\_\_\_\_  
(Original, concrete post, iron rod, etc.)

Bearing Trees, Reference Objects

Species \_\_\_\_\_  
 Diameter \_\_\_\_\_  
 Bearing \_\_\_\_\_  
 Distance \_\_\_\_\_

Original Evidence Found

Year of search \_\_\_\_\_ By \_\_\_\_\_  
 Monument found \_\_\_\_\_

Original Bearing Trees Found

Species \_\_\_\_\_  
 Diameter \_\_\_\_\_  
 Bearing \_\_\_\_\_  
 Distance \_\_\_\_\_

Evidence of Subsequent Corner Restoration Found

Year of search 3-30-29 By Bubbens, Bubba Sobiech  
No BT'S ESLE TOG AN 10" popple  
NORTH of CORNER 8 1/2 FT N. of Brass cap

Bearing Trees, Reference Objects

Species \_\_\_\_\_  
 Diameter \_\_\_\_\_  
 Bearing \_\_\_\_\_  
 Distance \_\_\_\_\_

Relation of Evidence to Record Features Along Section Lines

Section line to sections

Object

Record distance

Measured distance

_____	_____	_____
_____	_____	_____
_____	_____	_____
_____	_____	_____

Other Evidence

Describe evidence of use and occupation such as roads, fences, clearings, timber cutting lines, plantations, etc. Cite source of testimony if any.

Trace line Run S + W From corner, also points  
div, also upon what + date of corner

At time of search:

1. Did you have the record description?

Yes \_\_\_\_\_ No

2. How was search area located?

Pacing, chaining, photos, maps, etc. *Acids, map*

3. Man hours spent in search *2*

4. Do you think additional search might recover evidence? Yes \_\_\_\_\_ No \_\_\_\_\_

Signature \_\_\_\_\_

Certified corner restoration certificate prepared: Yes \_\_\_\_\_ No \_\_\_\_\_  
 Filed in county records at \_\_\_\_\_ Date \_\_\_\_\_  
 County Document No. \_\_\_\_\_  
 Identified on aerial photo No. \_\_\_\_\_ which is filed at \_\_\_\_\_

Monument and accessories established. Include brief description of area.

Perpetuation Record

Found Brass cap, FSLR top on 10" pipe + 8"  
 ft. north of corner, also in low fog area, with  
 pipe over it  
*Other Brass cap, NO RT's, pipe in England*

T. 143 R. 29 S. 5<sup>d</sup> Mer. N.F. Chippewa County Casa State Maine  
132 Corner common to sections 24 and

EXISTING SURVEYS

Original Government Survey	Original Evidence Found
Year surveyed _____ Original monument _____ <small>(Wood post, stone, pile of stones, pipe, etc.)</small>	Year of search _____ By _____ Monument found _____
<p style="text-align: center;">Bearing Trees</p> Species _____ Diameter _____ Bearing _____ Distance _____	<p style="text-align: center;">Original Bearing Trees Found</p> Species _____ Diameter _____ Bearing _____ Distance _____
<p style="text-align: center;">Subsequent Corner Restoration</p> Year surveyed _____ By _____ Where filed or recorded _____ Monument _____ <small>(Original, concrete post, iron rod, etc.)</small>	<p style="text-align: center;">Evidence of Subsequent Corner Restoration Found</p> Year of search <u>12-17-65</u> By <u>J. Morrison &amp; O. Stangel</u> <u>132</u> corner 10 chs. N. of the center of S. 24 <u>Sec. 24 - Tag on S. side of 6" copper -</u> <u>corner is a brass cap which lies 8ft.</u> <u>S. of tag - squared stake beside brass</u> <u>cap - deer stand built over it. This</u> <u>has on W. edge of willow swamp. Blue</u> <u>line painted W. &amp; S. - No B.T.</u> <u>noted at this location.</u> <u>S.O. note - It would be desirable to</u> <u>establish B.T. at this location</u>
<p style="text-align: center;">Bearing Trees, Reference Objects</p> Species _____ Diameter _____ Bearing _____ Distance _____	

Copy for S.O.

Relation of Evidence to Record Features Along Section Lines

Section line to sections

Object

Record distance

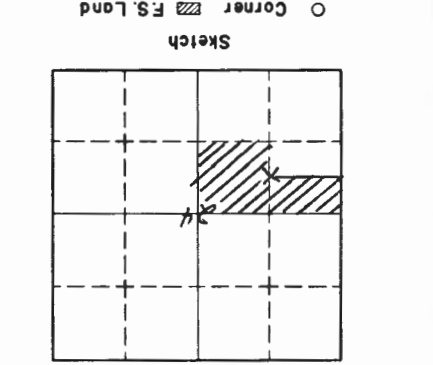
Measured distance

Other Evidence

Describe evidence of use and occupation such as roads, fences, clearings, timber cutting lines, plantations, etc.. Cite source of testimony if any.

Perpetuation Record

Monument and accessories established. Include brief description of area.



At time of search:  
 1. Did you have the record description?  
 Yes  No

2. How was search area located?  
 Rooms, chaining, ~~photos~~, maps,

etc.

3. Man hours spent in search

4. Do you think additional search might recover evidence? Yes  No

5. Signature *J. M. ...*

Certified corner restoration certificate prepared: Yes  No   
 Filled in county records at \_\_\_\_\_ Date \_\_\_\_\_  
 Identified on aerial photo No. \_\_\_\_\_ Which is filed at \_\_\_\_\_  
 County Document No. \_\_\_\_\_

T. 143 R. 29 5TH Mer. N.F. CHIPPewa County CASS State MN  
ANGLE POINT 2 Corner common to sections 27 and 28  
ALL 1426

EXISTING SURVEYS

Original Government Survey	Original Evidence Found
Year surveyed _____ Original monument _____ <small>(Wood post, stone, pile of stones, pipe, etc.)</small>	Year of search _____ By _____ Monument found _____
<p style="text-align: center;">Bearing Trees</p> Species _____ Diameter _____ Bearing _____ Distance _____	<p style="text-align: center;">Original Bearing Trees Found</p> Species _____ Diameter _____ Bearing _____ Distance _____
<p style="text-align: center;">Subsequent Corner Restoration</p> Year surveyed <u>1918</u> By <u>CCC</u> Where filed or recorded _____ Monument <u>3' 1" DIAM. 28" IN GROUND</u> <small>(Original, concrete post, iron rod, etc.)</small>	<p style="text-align: center;">Evidence of Subsequent Corner Restoration Found</p> Year of search <u>2-8-80</u> By <u>Jim Seffner</u> <u>NO EVIDENCE 12" DIAM</u> <u>SNOW ON GROUND.</u> <u>MIGHT HAVE CHANCE IN</u> <u>Spring</u>
<p style="text-align: center;">Bearing Trees, Reference Objects</p> Species <u>NO BTs</u> Diameter _____ Bearing _____ Distance _____	<p style="text-align: center;">Bearing Trees, Reference Objects</p> Species _____ Diameter _____ Bearing _____ Distance _____

Relation of Evidence to Record Features Along Section Lines

Section line to sections

Object

Record distance

Measured distance

_____	_____	_____	_____
_____	_____	_____	_____
_____	_____	_____	_____

Other Evidence

Describe evidence of use and occupation such as roads, fences, clearings, timber cutting lines, plantations, etc. Cite source of testimony if any.

\_\_\_\_\_

\_\_\_\_\_

\_\_\_\_\_

At time of search:

1. Did you have the record description?

Yes \_\_\_\_\_ No \_\_\_\_\_

2. How was search area located?

Pacing, chaining, photos, maps,

etc.

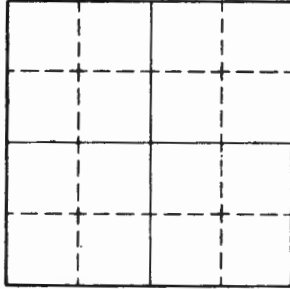
3. Man hours spent in search \_\_\_\_\_

4. Do you think additional search might recover evidence? Yes \_\_\_\_\_ No \_\_\_\_\_

5. Signature \_\_\_\_\_

Sketch

Corner  F.S. Land



Perpetuation Record

Monument and accessories established. Include brief description of area.

\_\_\_\_\_

\_\_\_\_\_

\_\_\_\_\_

Certified corner restoration certificate prepared: Yes \_\_\_\_\_ No \_\_\_\_\_

Filed in county records at \_\_\_\_\_ Date \_\_\_\_\_ County Document No. \_\_\_\_\_

Identified on aerial photo No. \_\_\_\_\_ Which is filed at \_\_\_\_\_

Index No. Q-20  
(Alphabetical - Numerical)LAND CORNER RECORD  
(RECTANGULAR SURVEYS)

RS-5650-11 (5/12/81)

T. 143 R. 29 5<sup>Q</sup> Mer. N.F. Chippewa County Cass State Minnesota  
in SE 1/4 1/4 Corner common to sections 23 and

## EXISTING SURVEYS

## Original Government Survey

Year surveyed \_\_\_\_\_  
Original monument \_\_\_\_\_  
(Wood post, stone, pile of stones, pipe, etc.)

## Bearing Trees

Species \_\_\_\_\_  
Diameter \_\_\_\_\_  
Bearing \_\_\_\_\_  
Distance \_\_\_\_\_

## Subsequent Corner Restoration

Year surveyed \_\_\_\_\_ By \_\_\_\_\_  
Where filed or recorded \_\_\_\_\_  
Monument \_\_\_\_\_  
(Original, concrete post, iron rod, etc.)

## Bearing Trees, Reference Objects

Species \_\_\_\_\_  
Diameter \_\_\_\_\_  
Bearing \_\_\_\_\_  
Distance \_\_\_\_\_

## Original Evidence Found

Year of search \_\_\_\_\_ By \_\_\_\_\_  
Monument found \_\_\_\_\_

## Original Bearing Trees Found

Species \_\_\_\_\_  
Diameter \_\_\_\_\_  
Bearing \_\_\_\_\_  
Distance \_\_\_\_\_

## Evidence of Subsequent Corner Restoration Found

Year of search 10-6-65 By Marion & D. Fairbank  
Corner consists of a brass cap tag  
on NW side of 8" maple - Brass cap  
lies 8 ft. NW of tag - Blue line  
pointed E + S of corner - another  
brass cap lies 10 lbs S of this corner.

Relation of Evidence to Record Features Along Section Lines

Section line to sections

Object

Record distance

Measured distance

-----  
 -----  
 -----  
 -----

Other Evidence

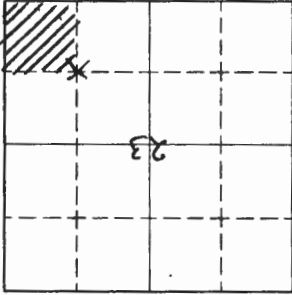
Describe evidence of use and occupation such as roads, fences, clearings, timber cutting lines, plantations, etc. Cite source of testimony if any.

-----  
 -----  
 -----  
 -----  
 -----

Perpetuation Record

Monument and accessories established. Include brief description of area.

-----  
 -----  
 -----  
 -----  
 -----  
 -----  
 -----



Sketch

Corner  F.S. Land

At time of search:

1. Did you have the record description?  
 Yes  No

2. How was search area located?

Pacing, chaining, photos, maps,  
 etc. *See map (see  
 Timberline) Volume 5, 2.*

3. Man hours spent in search

4. Do you think additional search might  
 recover evidence? Yes  No

*Wm J. D. Jr.*

5. Signature *J. Brown*

Certified corner restoration certificate prepared: Yes  No   
 Filed in county records at \_\_\_\_\_ Date \_\_\_\_\_  
 County Document No. \_\_\_\_\_  
 Identified on aerial photo No. \_\_\_\_\_ Which is filed at \_\_\_\_\_



Index No. 1-22  
(Alphabetical - Numerical)

LAND CORNER RECORD  
(RECTANGULAR SURVEYS)

R9-7150-4 (Rev. 6/13/67)  
GPO 808-127

T. 143 R. 29

5th Mer. N.F. Chippewa County Cass

State MINN

Corner common to sections \_\_\_\_\_

and 24

EXISTING SURVEYS

Original Government Survey

Year surveyed \_\_\_\_\_

Original monument \_\_\_\_\_  
(Wood post, stone, pile of stones, pipe, etc.)

Bearing Trees

Species \_\_\_\_\_

Diameter \_\_\_\_\_

Bearing \_\_\_\_\_

Distance \_\_\_\_\_

Subsequent Corner Restoration

Year surveyed \_\_\_\_\_ By \_\_\_\_\_

Where filed or recorded \_\_\_\_\_

Monument \_\_\_\_\_  
(Original, concrete post, iron rod, etc.)

Bearing Trees, Reference Objects

Species \_\_\_\_\_

Diameter \_\_\_\_\_

Bearing \_\_\_\_\_

Distance \_\_\_\_\_

Original Evidence Found

Year of search \_\_\_\_\_ By \_\_\_\_\_

Monument found \_\_\_\_\_

Original Bearing Trees Found

Species \_\_\_\_\_

Diameter \_\_\_\_\_

Bearing \_\_\_\_\_

Distance \_\_\_\_\_

Evidence of Subsequent Corner Restoration Found

Year of search \_\_\_\_\_ By \_\_\_\_\_

\_\_\_\_\_

\_\_\_\_\_

\_\_\_\_\_

\_\_\_\_\_

Bearing Trees, Reference Objects

\_\_\_\_\_

\_\_\_\_\_

\_\_\_\_\_

\_\_\_\_\_

Relation of Evidence to Record Features Along Section Lines

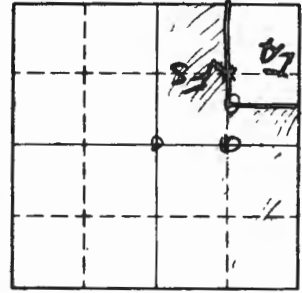
Section line to sections	Object	Record distance	Measured distance
_____	_____	_____	_____
_____	_____	_____	_____
_____	_____	_____	_____

Other Evidence  
 Describe evidence of use and occupation such as roads, fences, clearings, timber cutting lines, plantations, etc. Cite source of testimony if any.

Perpetuation Record  
 Monument and accessories established. Include brief description of area.

Tag in on South Side of 12" Basswood  
 along Kaise Line Basswood Park & River  
 BIRK LINE PAIDED N. of TAG

Certified corner restoration certificate prepared: Yes \_\_\_\_\_ No \_\_\_\_\_  
 Filed in county records at \_\_\_\_\_ Date \_\_\_\_\_  
 Which is filed at \_\_\_\_\_ identified on aerial photo No. \_\_\_\_\_  
 County Document No. \_\_\_\_\_



At time of search:  
 1. Did you have the record description?  
 Yes \_\_\_\_\_ No

2. How was search area located?  
 Pacing, chaining, photos, maps, etc. PACING

3. Man hours spent in search 1 1/2

4. Do you think additional search might recover evidence? Yes \_\_\_\_\_ No

5. Signature R. S. Brown

Index No. 0-22  
(Alphabetical - Numerical)

LAND CORNER RECORD  
(RECTANGULAR SURVEYS)

R9-7 150-4 (Rev. 6/13/67)  
 GPO 802-127

T. 143 R. 29 Mer. N.F. CHIPPewa County CASS State MTNN  
1/16 Corner common to sections 24 and \_\_\_\_\_

EXISTING SURVEYS

**Original Government Survey**

Year surveyed \_\_\_\_\_  
 Original monument \_\_\_\_\_  
(Wood post, stone, pile of stones, pipe, etc.)

**Bearing Trees**

Species \_\_\_\_\_  
 Diameter \_\_\_\_\_  
 Bearing \_\_\_\_\_  
 Distance \_\_\_\_\_

**Original Evidence Found**

Year of search \_\_\_\_\_ By \_\_\_\_\_  
 Monument found \_\_\_\_\_

**Original Bearing Trees Found**

Species \_\_\_\_\_  
 Diameter \_\_\_\_\_  
 Bearing \_\_\_\_\_  
 Distance \_\_\_\_\_

**Subsequent Corner Restoration**

Year surveyed \_\_\_\_\_ By \_\_\_\_\_  
 Where filed or recorded \_\_\_\_\_  
 Monument \_\_\_\_\_  
(Original, concrete post, iron rod, etc.)

**Evidence of Subsequent Corner Restoration Found**

Year of search 12-17 65 By S MORRISON-O. STANGEL  
TAG ON S. SIDE OF 3" BASSWOOD AND IS APPROX  
CORNER THIS IS ALSO AN OLD FENCE CORNER  
BLUE LINE PAINTED N & S OF CORNER, THIS  
APPROX CORNER ESTABLISHED BY COMPASS &  
CHAINING FROM BRASS CAP 1/32 CORNER 10CHS

**Bearing Trees, Reference Objects**

Species \_\_\_\_\_  
 Diameter \_\_\_\_\_  
 Bearing \_\_\_\_\_  
 Distance \_\_\_\_\_

**Bearing Trees, Reference Objects**

\_\_\_\_\_

\_\_\_\_\_

\_\_\_\_\_

\_\_\_\_\_

Relation of Evidence to Record Features Along Section Lines

Section line to sections

Object

Record distance

Measured distance

_____	_____	_____	_____
_____	_____	_____	_____
_____	_____	_____	_____
_____	_____	_____	_____

Other Evidence

Describe evidence of use and occupation such as roads, fences, clearings, timber cutting lines, plantations, etc. Cite source of testimony if any. **N** THERE MAY BE A BRASS CAP AT THIS LOCATION BUT WE WERE UNABLE TO LOCATE IT BECAUSE OF THE **DEEP SNOW**

Sketch


Corner  F.S. Land

At time of search:

1. Did you have the record description? Yes \_\_\_\_\_ No \_\_\_\_\_

2. How was search area located? Pacing, chaining, photos, maps, etc. \_\_\_\_\_

3. Man hours spent in search \_\_\_\_\_

4. Do you think additional search might recover evidence? Yes \_\_\_\_\_ No \_\_\_\_\_

5. Signature \_\_\_\_\_

Identified on aerial photo No. \_\_\_\_\_ Which is filed at \_\_\_\_\_

Filed in county records at \_\_\_\_\_ Date \_\_\_\_\_ County Document No. \_\_\_\_\_

Certified corner restoration certificate prepared: Yes \_\_\_\_\_ No \_\_\_\_\_

Monument and accessories established. Include brief description of area. \_\_\_\_\_

Perpetuation Record

_____	_____	_____	_____
_____	_____	_____	_____
_____	_____	_____	_____
_____	_____	_____	_____

T. 143 N R. 29 W 5TH Mer. N.F. CHIPPewa County CASS State MN  
CSY16 Corner common to sections 24 and \_\_\_\_\_

EXISTING SURVEYS

Original Government Survey	Original Evidence Found
Year surveyed _____ Original monument _____ <small>(Wood post, stone, pile of stones, pipe, etc.)</small>	Year of search _____ By _____ Monument found _____
<p style="text-align: center;">Bearing Trees</p> Species _____ Diameter _____ Bearing _____ Distance _____	<p style="text-align: center;">Original Bearing Trees Found</p> Species _____ Diameter _____ Bearing _____ Distance _____
<p style="text-align: center;">Subsequent Corner Restoration</p>	<p style="text-align: center;">Evidence of Subsequent Corner Restoration Found</p>
Year surveyed _____ By <u>GLO</u> Where filed or recorded _____ Monument _____ <small>(Original, concrete post, iron rod, etc.)</small> <u>3' 1" dia. pipe 28" IN</u> <u>GROWN WITH BRASS CAP.</u>	Year of search <u>2-12-80</u> By <u>Jim SCHONAUER</u> <u>Monument In Good Condition</u> <u>10" ABOVE GROUND</u>
<p style="text-align: center;">Bearing Trees, Reference Objects</p> Species <u>B. ASH</u> <u>B. ASH</u> Diameter <u>7"</u> <u>5"</u> Bearing <u>S 32 1/4° E</u> <u>S 50 1/4° W</u> Distance <u>61 L.</u> <u>33 L.</u>	<p style="text-align: center;">Bearing Trees, Reference Objects</p> <u>B. ASH</u> <u>NO TRACES</u> <u>12"</u> <u>S 33° E</u> <u>40.26'</u>

Relation of Evidence to Record Features Along Section Lines

Section line to sections

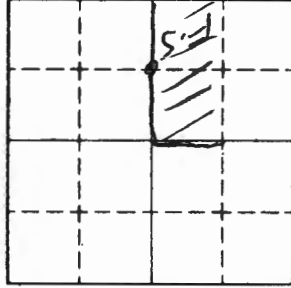
Object

Record distance

Measured distance


Other Evidence

Describe evidence of use and occupation such as roads, fences, clearings, timber cutting lines, plantations, etc.. Cite source of testimony if any.



Sketch

Corner  F.S. Land

At time of search:

1. Did you have the record description? Yes  No

2. How was search area located? Pacing, chaining, photos, maps, etc.

STANDARD RED LINE

3. Man hours spent in search 4 HRS.

4. Do you think additional search might recover evidence? Yes  No

5. Signature: J. Johnson

Perpetuation Record

Monument and accessories established. Include brief description of area.

SET STEEL Post WITH ATTENTION + Boundary

SIGNS 2-6' SOUTH of Monument, MADE ONE B.I.

ASH

10" S 190W

30.5'

SCRIBED

CS 1/4

SECT. 24 B.I.

Certified corner restoration certificate prepared: Yes  No

Filed in county records at \_\_\_\_\_ Date \_\_\_\_\_ County Document No. \_\_\_\_\_

Identified on aerial photo No. \_\_\_\_\_ Which is filed at \_\_\_\_\_

Index No. Q-23  
(Alphabetical - Numerical)

LAND CORNER RECORD  
(RECTANGULAR SURVEYS)

R9-7150-4 (Rev. 6/13/67)  
GPO 802-127

T. 143 N. 29 Mer. N.F. CHAPPELWA County CASS State MO  
65/116 Corner common to sections 24 and \_\_\_\_\_

EXISTING SURVEYS

**Original Government Survey**

Year surveyed \_\_\_\_\_

Original monument \_\_\_\_\_  
(Wood post, stone, pile of stones, pipe, etc.)

**Bearing Trees**

Species \_\_\_\_\_

Diameter \_\_\_\_\_

Bearing \_\_\_\_\_

Distance \_\_\_\_\_

**Original Evidence Found**

Year of search \_\_\_\_\_ By \_\_\_\_\_

Monument found \_\_\_\_\_

**Original Bearing Trees Found**

Species \_\_\_\_\_

Diameter \_\_\_\_\_

Bearing \_\_\_\_\_

Distance \_\_\_\_\_

**Subsequent Corner Restoration**

Year surveyed 198 By \_\_\_\_\_

Where filed or recorded \_\_\_\_\_

Monument 1" x 36" IRON POST W/ BRASS CAP  
(Original, concrete post, iron rod, etc.)

**Evidence of Subsequent Corner Restoration Found**

Year of search 1988 By M. HARRIS

FR BRASS CAP 10" ABOVE GROUND  
IN GOOD SHAPE

**Bearing Trees, Reference Objects**

Species	<u>B. ASH</u>	<u>B. ASH</u>
Diameter	<u>7</u>	<u>5</u>
Bearing	<u>S 32 1/2 E</u>	<u>S 80 W</u>
Distance	<u>61 1/2</u>	<u>33 1/2</u>

40.00 31.5

**Bearing Trees, Reference Objects**

Species	<u>B. ASH</u>	<u>NO</u>
Diameter	<u>12"</u>	<u>TRACE</u>
Bearing	<u>S 33 E</u>	<u>IN</u>
Distance	<u>40.26'</u>	<u>SNOW</u>

BURGE 1-2008

Retention of Evidence to Record Features Along Section Lines

Section line to sections

Object

Record distance

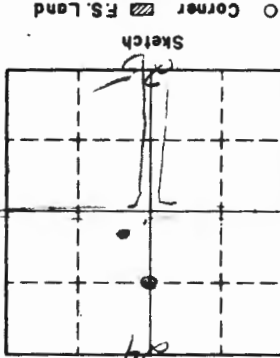
Measured distance

_____	_____	_____	_____
_____	_____	_____	_____
_____	_____	_____	_____

Other Evidence

Describe evidence of use and occupation such as roads, fences, clearings, timber cutting lines, plantations, etc.. Cite source of testimony if any. RIBBON & RAWL LINES

ROAD SOUTH AND EAST OF CORNER, PROBABLY DONE IN FALL '79 BY B.I.H.



At time of search:

1. Did you have the record description?  
 Yes \_\_\_\_\_ No \_\_\_\_\_

2. How was search area located?  
 Pacing, chaining, photos, maps, etc.

3. Man hours spent in search

4. Do you think additional search might recover evidence? Yes \_\_\_\_\_ No \_\_\_\_\_

5. Signature M. E. [unclear]

Certified corner restoration certificate prepared: Yes \_\_\_\_\_ No \_\_\_\_\_

Filed in county records at \_\_\_\_\_ Date \_\_\_\_\_ County Document No. \_\_\_\_\_

Identified on aerial photo No. \_\_\_\_\_ which is filed at \_\_\_\_\_

Perpetuation Record  
 Monument and accessories established. Include brief description of area.



Index No. R 21  
(Alphabetical - Numerical)

LAND CORNER RECORD  
(RECTANGULAR SURVEYS)

R9-7 150-4 (Rev. 6/13/67)  
 GPO 802-127

T. 113 N. 29 5 Mer. N.F. CHIPPewa County CASS State MINNESOTA  
R-4/16 Corner common to sections 23, 26, and \_\_\_\_\_

EXISTING SURVEYS

Original Government Survey	Original Evidence Found
Year surveyed _____	Year of search _____ By _____
Original monument _____ <small>(Wood post, stone, pile of stones, pipe, etc.)</small>	Monument found _____
Bearing Trees	Original Bearing Trees Found
Species _____	Species _____
Diameter _____	Diameter _____
Bearing _____	Bearing _____
Distance _____	Distance _____
Subsequent Corner Restoration	Evidence of Subsequent Corner Restoration Found
Year surveyed _____ By _____	Year of search <u>10-6-65</u> By <u>MORRISON &amp; D FARRBANK</u>
Where filed or recorded _____	<u>TAG ON S SIDE OF 16" MAPLE AND IS VISIBLE ON</u>
Monument _____ <small>(Original, concrete post, iron rod, etc.)</small>	<u>N SIDE OF ROAD APPROX CORNER LIES 55 FT</u>
_____	<u>SOUTH OF TAG AND IS IN CENTER OF ROAD NO</u>
_____	<u>BRASS CAP OR B.T.'S IN EVIDENCE CORNER</u>
_____	<u>ESTABLISHED BY COM PASS &amp; CHAINING FROM BRASS</u>
Bearing Trees, Reference Objects	Bearing Trees, Reference Objects
Species _____	<u>CAPS 10 &amp; 20 CHS NORTH</u>
Diameter _____	_____
Bearing _____	_____
Distance _____	_____

Relation of Evidence to Record Features Along Section Lines

Section line to sections

Object

Record distance

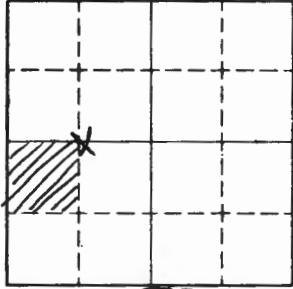
Measured distance

_____	_____	_____
_____	_____	_____
_____	_____	_____
_____	_____	_____

Other Evidence

Describe evidence of use and occupation such as roads, fences, clearings, timber cutting lines, plantations, etc., Cite source of testimony if any.

\_\_\_\_\_



○ Corner  F.S. Land

At time of search:  
 1. Did you have the record description?  
 Yes  No

2. How was search area located?  
 Pacing, chaining, photos, maps, etc.

3. Man hours spent in search \_\_\_\_\_

4. Do you think additional search might recover evidence? Yes  No

5. Signature \_\_\_\_\_

Perpetuation Record  
 Monument and accessories established. Include brief description of area.

\_\_\_\_\_

3. Man hours spent in search \_\_\_\_\_

4. Do you think additional search might recover evidence? Yes  No

Certified corner restoration certificate prepared: Yes  No   
 Filled in county records of \_\_\_\_\_ Date \_\_\_\_\_ County Document No. \_\_\_\_\_  
 Identified on aerial photo No. \_\_\_\_\_ Which is filed at \_\_\_\_\_

Index No. R-21  
(Alphabetical - Numerical)

LAND CORNER RECORD  
(RECTANGULAR SURVEYS)

RD-7150-4 (Rev. 6/13/67)  
 GPO 802-127

T. 143N R. 29W Mer. N.F. 5 Chippewa County Cass State MN  
Section Corner common to sections 23, 24, 25 and 26

EXISTING SURVEYS

Original Government Survey

Year surveyed \_\_\_\_\_  
 Original monument \_\_\_\_\_  
(Wood post, stone, pile of stones, pipe, etc.)

Bearing Trees

Species Pine \_\_\_\_\_  
 Diameter \_\_\_\_\_  
 Bearing \_\_\_\_\_  
 Distance \_\_\_\_\_

Subsequent Corner Restoration

Year surveyed \_\_\_\_\_ By \_\_\_\_\_  
 Where filed or recorded \_\_\_\_\_  
 Monument \_\_\_\_\_  
(Original, concrete post, iron rod, etc.)

Bearing Trees, Reference Objects

Species \_\_\_\_\_  
 Diameter \_\_\_\_\_  
 Bearing \_\_\_\_\_  
 Distance \_\_\_\_\_

Original Evidence Found

Year of search 1978 By Alimi  
 Monument found Rm brass cap by BLM  
40.3' south of true corner. 1974 date

Original Bearing Trees Found

Species Black ash Aspen \_\_\_\_\_  
 Diameter 9.2" 11.0" \_\_\_\_\_  
 Bearing N 40° E S 60° E \_\_\_\_\_  
 Distance ≈ 90' ≈ 34' \_\_\_\_\_

Evidence of Subsequent Corner Restoration Found

Year of search \_\_\_\_\_ By \_\_\_\_\_  
 \_\_\_\_\_  
 \_\_\_\_\_  
 \_\_\_\_\_

Bearing Trees, Reference Objects

\_\_\_\_\_

Relation of Evidence to Record Features Along Section Lines

Section line to sections	Object	Record distance	Measured distance
_____	_____	_____	_____
_____	_____	_____	_____
_____	_____	_____	_____
_____	_____	_____	_____

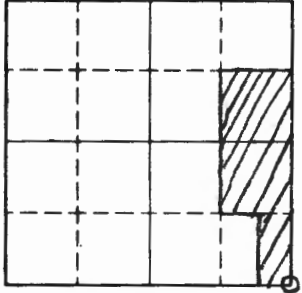
**Other Evidence**  
 Describe evidence of use and occupation such as roads, fences, clearings, timber cutting lines, plantations, etc. Cite source of testimony if any.

**Perpetuation Record**  
 Monument and accessories established. Include brief description of area.

Brass cap is south of county road 136 that runs along the section line in an East West direction

Certified corner restoration certificate prepared: Yes \_\_\_\_\_ No \_\_\_\_\_

Filed in county records of \_\_\_\_\_ Date \_\_\_\_\_  
 County Document No. \_\_\_\_\_  
 Identified on aerial photo No. \_\_\_\_\_ which is filed at \_\_\_\_\_



At time of search: Yes \_\_\_\_\_ No   
 1. Did you have the record description?

2. How was search area located?  
 Pacing, chaining, photos, maps, etc. while doing complex

3. Man hours spent in search: 1/4

4. Do you think additional search might recover evidence? Yes \_\_\_\_\_ No

5. Signature: Richard O'Brien

T. 143 R. 29 S. 5<sup>d</sup> Mer. N.F. Chippewa County Cass State Minnesota  
1/4 Corner common to sections 24 and 25

## EXISTING SURVEYS

Original Government Survey	Original Evidence Found
Year surveyed _____ Original monument _____ <small>(Wood post, stone, pile of stones, pipe, etc.)</small>	Year of search _____ By _____ Monument found _____
Bearing Trees Species _____ Diameter _____ Bearing _____ Distance _____	Original Bearing Trees Found Species _____ Diameter _____ Bearing _____ Distance _____
Subsequent Corner Restoration	Evidence of Subsequent Corner Restoration Found
Year surveyed _____ By _____ Where filed or recorded _____ Monument _____ <small>(Original, concrete post, iron rod, etc.)</small> Bearing Trees, Reference Objects Species _____ Diameter _____ Bearing _____ Distance _____	Year of search <u>12-17-65</u> By <u>J. Morrison &amp; O. Stangel</u> <u>Tag on S. side of 5" Balm of Gilead</u> <u>and is on N. side of road. Approx.</u> <u>corner lies 3.5 ft S. of tag in center</u> <u>of road. This is located @ SE</u> <u>corner of Campbell's field. No brass</u> <u>cap or D.T. is in evidence. This approx</u> <u>corner located by compass &amp; facing from</u> <u>approx. corner 1/4 mi. N.</u>

Relation of Evidence to Record Features Along Section Lines

Section line to sections

Object

Record distance

Measured distance

Other Evidence

Describe evidence of use and occupation such as roads, fences, clearings, timber cutting lines, plantations, etc. Cite source of testimony if any.

Perpetuation Record

Monument and accessories established. Include brief description of area.

2. How was search area located?  
Pacing, chaining, ~~traces~~, maps, etc.

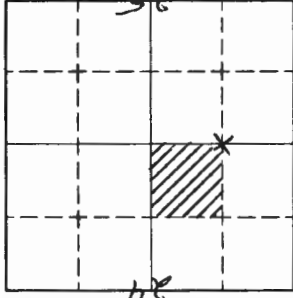
At time of search:  
1. Did you have the record description?  
Yes  No

3. Man hours spent in search

4. Do you think additional search might recover evidence? Yes  No

○ Corner  F.S. Land

Sketch



Certified corner restoration certificate prepared: Yes  No

Filed in county records at \_\_\_\_\_

Date \_\_\_\_\_

County Document No. \_\_\_\_\_

Identified on aerial photo No. \_\_\_\_\_

Which is filed at \_\_\_\_\_

5. Signature *J. Morrison*

T. 143 R. 29 Mer. N.F. 5 County \_\_\_\_\_ State \_\_\_\_\_  
 Corner common to sections 24, 25, \_\_\_\_\_ and \_\_\_\_\_

EXISTING SURVEYS

**Original Government Survey**

Year surveyed \_\_\_\_\_

Original monument \_\_\_\_\_  
(Wood post, stone, pile of stones, pipe, etc.)

**Bearing Trees**

Species \_\_\_\_\_

Diameter \_\_\_\_\_

Bearing \_\_\_\_\_

Distance \_\_\_\_\_

**Original Evidence Found**

Year of search \_\_\_\_\_ By \_\_\_\_\_

Monument found \_\_\_\_\_

**Original Bearing Trees Found**

Species \_\_\_\_\_

Diameter \_\_\_\_\_

Bearing \_\_\_\_\_

Distance \_\_\_\_\_

**Subsequent Corner Restoration**

Year surveyed 1918 By LC

Where filed or recorded \_\_\_\_\_

Monument \_\_\_\_\_  
(Original, concrete post, iron rod, etc.)

**Evidence of Subsequent Corner Restoration Found**

Year of search 1/31/80 By M. LAYE

FR. COUNTY RD SURVEY TIES (MAY 25 1985)

NO DRAW FROM METAL DETECTOR

**Bearing Trees, Reference Objects**

Species \_\_\_\_\_

Diameter \_\_\_\_\_

Bearing \_\_\_\_\_

Distance \_\_\_\_\_

**Bearing Trees, Reference Objects**

\_\_\_\_\_

\_\_\_\_\_

\_\_\_\_\_

\_\_\_\_\_

Retention of Evidence to Record Features Along Section Lines

Section line to sections

Object

Record distance

Measured distance

_____	_____	_____
_____	_____	_____
_____	_____	_____

Other Evidence

Describe evidence of use and occupation such as roads, fences, clearings, timber cutting lines, plantations, etc. Cite source of testimony if any.

Fr. Co. R. 1. S. 1. E. T. 1. S.  
NW - N - NE. 1/4 INTERSECTION

RIBBON LINE RUNNING NORTH TOE. NOT  
LINE UP WITH INTERSECTION - Doubt  
IF THE TREES ARE GOOD

Perpetuation Record

Monument and accessories established. Include brief description of area.

\_\_\_\_\_

\_\_\_\_\_

\_\_\_\_\_

\_\_\_\_\_

\_\_\_\_\_

\_\_\_\_\_

\_\_\_\_\_

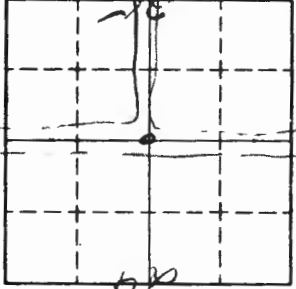
\_\_\_\_\_

\_\_\_\_\_

Certified corner restoration certificate prepared: Yes \_\_\_\_\_ No \_\_\_\_\_

Filed in county records of \_\_\_\_\_ Date \_\_\_\_\_ County Document No. \_\_\_\_\_

Identified on aerial photo No. \_\_\_\_\_ Which is filed at \_\_\_\_\_



At time of search:

1. Did you have the record description? Yes  No \_\_\_\_\_

2. How was search area located? \_\_\_\_\_

Pacing, chaining, photos, maps, etc.

3. Man hours spent in search \_\_\_\_\_

4. Do you think additional search might recover evidence? Yes  No \_\_\_\_\_

5. Signature \_\_\_\_\_



T. 43 S. 29 Mer. 5<sup>TH</sup> N.F. CHIPPEWA County CASS State MO  
Y4 Corner common to sections 24, 25 and \_\_\_\_\_

EXISTING SURVEYS

Original Government Survey

Year surveyed 1873  
Original monument WOOD POST  
(Wood post, stone, pile of stones, pipe, etc.)

Bearing Trees  
Species MAPLE MAPLE  
Diameter 8" 8"  
Bearing S 41° E N 53 1/2° E  
Distance 9 L. 14 L.

Subsequent Corner Restoration

Year surveyed 1918 By GLO  
Where filed or recorded \_\_\_\_\_  
Monument 3' 1" DIAMETER 28" IN GROUND  
(Original, concrete post, iron rod, etc.)

Bearing Trees, Reference Objects

Species ELM ASH  
Diameter 7" 14"  
Bearing (N 10 1/2° E) S 72 3/4° E  
Distance 24 L. 51 L.

Original Evidence Found

Year of search 1918 By GLO  
Monument found Nothing Found

Original Bearing Trees Found

Species \_\_\_\_\_  
Diameter Nothing Found  
Bearing \_\_\_\_\_  
Distance \_\_\_\_\_

Evidence of Subsequent Corner Restoration Found

Year of search 2-12-80 By JIM SCHNOOVER  
NO TRACE - IN MIDDLE OF NEW ROAD (SUPPOSE TO BE)

Bearing Trees, Reference Objects

NO TRACE NO TRACE  
\_\_\_\_\_  
\_\_\_\_\_  
\_\_\_\_\_

Relation of Evidence to Record Features Along Section Lines

Section line to sections

Object

Record distance

Measured distance

_____	_____	_____
_____	_____	_____
_____	_____	_____

Other Evidence

Describe evidence of use and occupation such as roads, fences, clearings, timber cutting lines, plantations, etc., Cite source of testimony if any.

\_\_\_\_\_  
 \_\_\_\_\_  
 \_\_\_\_\_  
 \_\_\_\_\_

Perpetuation Record

Monument and accessories established. Include brief description of area.

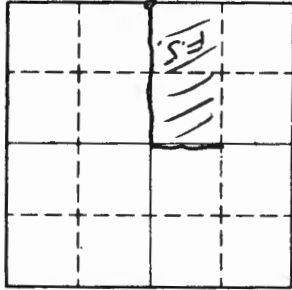
Ran line to STANDARD FROM C/4 of SECT 24 THROUGH CS 1/4 to ROAD.

\_\_\_\_\_  
 \_\_\_\_\_  
 \_\_\_\_\_  
 \_\_\_\_\_  
 \_\_\_\_\_  
 \_\_\_\_\_

Certified corner restoration certificate prepared: Yes \_\_\_\_\_ No \_\_\_\_\_

Filed in county records at \_\_\_\_\_ Date \_\_\_\_\_ County Document No. \_\_\_\_\_

Identified on aerial photo No. \_\_\_\_\_ Which is filed at \_\_\_\_\_



At time of search:

1. Did you have the record description? Yes  No \_\_\_\_\_

2. How was search area located? Pacing, chaining, photos, maps, etc.

LAND LINE

3. Man hours spent in search 4 Hrs

4. Do you think additional search might recover evidence? Yes  No \_\_\_\_\_

5. Signature *John W. Johnson*

Index No. S-21  
(Alphabetical - Numerical)

LAND CORNER RECORD  
(RECTANGULAR SURVEYS)

R9-7150-4 (Rev. 6/13/67)  
GPO 802-127

T. 143N R. 29W  
N 1/4

5 Mer. N.F. Chippewa County Cass State MN  
Corner common to sections N1/4W25, S1/4W25, NENE26 and SENE26

EXISTING SURVEYS

**Original Government Survey**

Year surveyed \_\_\_\_\_

Original monument \_\_\_\_\_  
(Wood post, stone, pile of stones, pipe, etc.)

**Bearing Trees**

Species Aspen \_\_\_\_\_

Diameter 1" d \_\_\_\_\_

Bearing W \_\_\_\_\_

Distance \_\_\_\_\_

**Original Evidence Found**

Year of search 1978 By Alimi

Monument found Brass cap on pipe  
1918 date on cap

**Original Bearing Trees Found**

Species Balsam Fir \_\_\_\_\_

Diameter 6.2" \_\_\_\_\_

Bearing S34° E \_\_\_\_\_

Distance Approx. 14' \_\_\_\_\_

**Subsequent Corner Restoration**

Year surveyed \_\_\_\_\_ By \_\_\_\_\_

Where filed or recorded \_\_\_\_\_

Monument \_\_\_\_\_  
(Original, concrete post, iron rod, etc.)

**Evidence of Subsequent Corner Restoration Found**

Year of search \_\_\_\_\_ By \_\_\_\_\_

\_\_\_\_\_

\_\_\_\_\_

\_\_\_\_\_

**Bearing Trees, Reference Objects**

Species \_\_\_\_\_

Diameter \_\_\_\_\_

Bearing \_\_\_\_\_

Distance \_\_\_\_\_

**Bearing Trees, Reference Objects**

\_\_\_\_\_

\_\_\_\_\_

\_\_\_\_\_

\_\_\_\_\_

Relation of Evidence to Record Features Along Section Lines

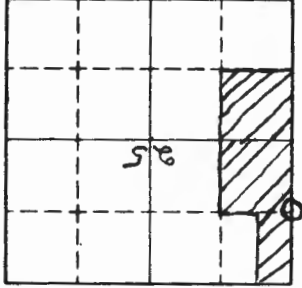
Section line to sections	Object	Record distance	Measured distance
_____	_____	_____	_____
_____	_____	_____	_____
_____	_____	_____	_____

**Other Evidence**  
 Describe evidence of use and occupation such as roads, fences, clearings, timber cutting lines, plantations, etc. Cite source of testimony if any.

**Perpetuation Record**  
 Monument and accessories established. Include brief description of area.

Braze cap located in a 10" white cedar Balsam fir stand. Marked with a stick in the ground with red flagging on it.

Certified corner restoration certificate prepared: Yes \_\_\_\_\_ No \_\_\_\_\_  
 Filed in county records of \_\_\_\_\_ Date \_\_\_\_\_ County Document No. \_\_\_\_\_  
 Identified on aerial photo No. \_\_\_\_\_ Which is filed at \_\_\_\_\_



Sketch  
 Corner  F.S. Land

At time of search:  
 1. Did you have the record description?  
 Yes \_\_\_\_\_ No

2. How was search area located?  
 Pacing, chaining, photos, maps, etc. white doing complex

3. Man hours spent in search 1/4

4. Do you think additional search might recover evidence? Yes \_\_\_\_\_ No

5. Signature Richard Olson

Index No. T-23  
(Alphabetical - Numerical)

LAND CORNER RECORD  
(RECTANGULAR SURVEYS)

R9-7 150-4 (Rev. 6/13/67)  
 GPO 802-127

T. 143 R. 29 5 Mer. N.F. CHIPPEWA County CASS State MN  
CENTER QUARTER Corner common to sections 25 and \_\_\_\_\_

EXISTING SURVEYS

Original Government Survey	Original Evidence Found
Year surveyed _____	Year of search _____ By _____
Original monument _____ <small>(Wood post, stone, pile of stones, pipe, etc.)</small>	Monument found _____
Bearing Trees	Original Bearing Trees Found
Species _____	Species _____
Diameter _____	Diameter _____
Bearing _____	Bearing _____
Distance _____	Distance _____
Subsequent Corner Restoration	Evidence of Subsequent Corner Restoration Found
Year surveyed. <u>1921</u> By <u>GLO RESURVEY</u>	Year of search <u>5/6/85</u> By <u>CK-68-JA-TF</u>
Where filed or recorded <u>ON FILE</u>	<u>FD. IRON WITH CAP MISSING IN PLACE 18" BELOW</u>
Monument <u>1" X 3/4" IRON POST w/ CAP MKD.</u> <small>(Original, concrete post, iron rod, etc.)</small>	<u>NEW ROAD GRAVEL SURFACE (SOON TO BE BLACKTOP)</u>
<u>C/14-S25</u>	<u>FD. 1974 BLM BT'S. (BELOW)</u>
<u>1921</u>	<u>IN CENTER OF N+S COUNTY ROAD-DISTANCE</u>
Bearing Trees, Reference Objects	<u>CHECKED GOOD WITH 1921 PLAT DISTANCE</u>
Species <u>MAPLE</u> <u>MAPLE</u>	Bearing Trees, Reference Objects
Diameter <u>9</u> <u>12</u>	<u>1974</u> <u>NOW</u> <u>1974</u>
Bearing <u>N7W</u> <u>N30E</u>	<u>BASSWOOD</u> <u>BASSWOOD</u> <u>MAPLE</u> <u>MAPLE</u>
Distance <u>21 LKS.</u> <u>43 LKS.</u>	<u>14</u> <u>18</u> <u>14</u> <u>15</u>
<u>13.9'</u> <u>28.4'</u>	<u>570W</u> <u>570W</u> <u>N70W</u> <u>N70W</u>
	<u>58.74'</u> <u>58.74'</u> <u>60.72'</u> <u>60.72'</u>
	<u>SCRIBE CLOSED</u>
	<u>SCRIBE VISIBLE</u>

Relation of Evidence to Record Features Along Section Lines

Section line to sections	Object	Record distance	Measured distance
_____	_____	_____	_____
_____	_____	_____	_____
_____	_____	_____	_____

Other Evidence

Describe evidence of use and occupation such as roads, fences, clearings, timber cutting lines, plantations, etc. Cite source of testimony if any.

*IN CENTRAL DE N. & S. COUNTY ROAD*

Perpetuation Record

Monument and accessories established. Include brief description of area.

SET 2"x24" F.S. MOND PIN TOP OF GLO IRON WITH CAP MARK  
 5" GRAVEL ROAD  
 NEW BT. SPK & BT.  
 MARK 13 N 80W 131.90 AND BT  
 W. OAK 12 S 34W 131.70 AND BT  
 T143N R28W  
 014 525  
 1005  
 RLS NO

Certified corner restoration certificate prepared: Yes \_\_\_\_\_ No \_\_\_\_\_

Filed in county records at \_\_\_\_\_ Date \_\_\_\_\_ County Document No. \_\_\_\_\_

Identified on aerial photo No. \_\_\_\_\_ Which is filed at \_\_\_\_\_

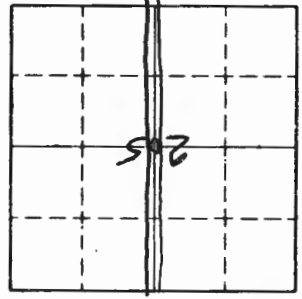
At time of search: 1. Did you have the record description? Yes  No \_\_\_\_\_

2. How was search area located? Pacing, chaining, photos, maps, etc. \_\_\_\_\_

3. Man hours spent in search *LHR*

4. Do you think additional search might recover evidence? Yes \_\_\_\_\_ No

5. Signature *Subkram*



○ Corner  F.S. Land

Index No. TU-23  
(Alphabetical - Numerical)

LAND CORNER RECORD  
(RECTANGULAR SURVEYS)

RD-7150-4 (Rev. 6/13/67)  
 GPO 802-127

T. 143 R. 29 S. Mer. N.F. CHIPPEWA County CASS State MIN.  
 CLOSING COR. ON ORIG. MEANDER LINE Corner common to sections IN 25 and \_\_\_\_\_

EXISTING SURVEYS

Original Government Survey		Original Evidence Found	
Year surveyed _____		Year of search _____	By _____
Original monument _____ <small>(Wood post, stone, pile of stones, pipe, etc.)</small>		Monument found _____	
Bearing Trees		Original Bearing Trees Found	
Species _____		Species _____	
Diameter _____		Diameter _____	
Bearing _____		Bearing _____	
Distance _____		Distance _____	
Subsequent Corner Restoration		Evidence of Subsequent Corner Restoration Found	
Year surveyed. <u>1921</u>	By <u>GLO RESURVEY</u>	Year of search <u>5/6/85</u>	By <u>CK-68-JA-TF</u>
Where filed or recorded <u>ON FILE</u>		<u>FD. IRON &amp; CAP IN PLACE 18" BELOW NEW GRAVEL</u>	
Monument <u>1" X 36" IRON POST w/CAP MKD.</u> <small>(Original, concrete post, iron rod, etc.)</small>		<u>SURFACE - SOON WILL BE BLACKTOP - FD. 2 BT'S</u>	
	<u>525 / CC</u>	<u>BY BLM 1974 - MAPLE &amp; OAK NOT CORRECT</u>	
	<u>1921</u>	<u>1921 BT'S. NO EVIDENCE REMAINS - IN CENTER</u>	
		<u>OF N &amp; S COUNTY ROAD</u>	
Bearing Trees, Reference Objects		Bearing Trees, Reference Objects	
Species <u>MAPLE</u>	<u>W. OAK</u>	<sup>1974</sup> <u>(OAK)</u>	<sup>1974</sup> <u>(MAPLE)</u>
Diameter <u>5</u>	<u>8</u>	<u>IRONWOOD</u>	<u>BASSWOOD</u>
Bearing <u>N37E</u>	<u>N71W</u>	<u>9</u>	<u>12</u>
Distance <u>47 LKS.</u>	<u>28 LKS.</u>	<u>59.68'</u>	<u>49.54'</u>
<u>31.0'</u>	<u>18.5'</u>		

Relation of Evidence to Record Features Along Section Lines

Section line to sections

Object

Record distance

Measured distance


Other Evidence

Describe evidence of use and occupation such as roads, fences, clearings, timber cutting lines, plantations, etc. Cite source of testimony if any.

CHAINED DISTANCE CHECKED GOOD WITH 60' PLAT DISTANCE  
IN CENTER OF N+S QUINCY ROAD

BLM 1974 RECORDED MARKS AT WHICH IS BASSWOOD  
MARK AT " " LEONWOOD

At time of search:

1. Did you have the record description?

Yes  No

2. How was search area located?

Pacing, chaining, photos, maps,

etc.

3. Man hours spent in search 1 HR.

4. Do you think additional search might recover evidence? Yes  No

5. Signature *Carl Kramer*

Perpetuation Record

Monument and accessories established. Include brief description of area. 5/6/85

MKD NEW PTS.

W. OAK 14	N75E	1.73'	MKD	BT	SPKRT-TRG
W. OAK 10	S74W	6.84'	"	BT	"
W. OAK 13	S36E	7.63'	"	BT	"

Certified corner restoration certificate prepared: Yes \_\_\_\_\_ No \_\_\_\_\_

Filed in county records at \_\_\_\_\_ Date \_\_\_\_\_ County Document No. \_\_\_\_\_

Identified on aerial photo No. \_\_\_\_\_ which is filed at \_\_\_\_\_



Index No. U-22  
(Alphabetical - Numerical)

LAND CORNER RECORD  
(RECTANGULAR SURVEYS)

R9-7150-4 (Rev. 6/13/67)  
GPO 802-127

T. 143N R. 29W S. 5 Mer. N.F. Chippewa County Cass State MN  
SW 1/16 Corner common to sections NW 25, SW 25, NE 25 and SE 25

EXISTING SURVEYS

Original Government Survey

Year surveyed \_\_\_\_\_  
Original monument \_\_\_\_\_  
(Wood post, stone, pile of stones, pipe, etc.)

Bearing Trees

Species \_\_\_\_\_  
Diameter 1.2 \_\_\_\_\_  
Bearing \_\_\_\_\_  
Distance \_\_\_\_\_

Subsequent Corner Restoration

Year surveyed \_\_\_\_\_ By \_\_\_\_\_  
Where filed or recorded \_\_\_\_\_  
Monument \_\_\_\_\_  
(Original, concrete post, iron rod, etc.)

Bearing Trees, Reference Objects

Species \_\_\_\_\_  
Diameter \_\_\_\_\_  
Bearing \_\_\_\_\_  
Distance \_\_\_\_\_

Original Evidence Found

Year of search 1978 By Almi  
Monument found Brown cap on pipe  
1911 date on cap

Original Bearing Trees Found

Species \_\_\_\_\_  
Diameter \_\_\_\_\_  
Bearing \_\_\_\_\_  
Distance \_\_\_\_\_

Evidence of Subsequent Corner Restoration Found

Year of search \_\_\_\_\_ By \_\_\_\_\_  
\_\_\_\_\_  
\_\_\_\_\_  
\_\_\_\_\_

Bearing Trees, Reference Objects

\_\_\_\_\_  
\_\_\_\_\_  
\_\_\_\_\_  
\_\_\_\_\_

Relation of Evidence to Record Features Along Section Lines

Section line to sections

Object

Record distance

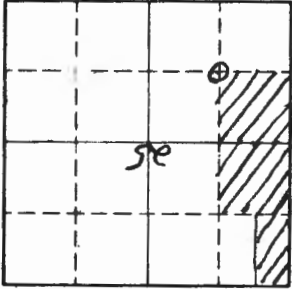
Measured distance

Other Evidence

Describe evidence of use and occupation such as roads, fences, clearings, timber cutting lines, plantations, etc.. Cite source of testimony if any.

Sketch

○ Corner  FS Land



At time of search:

1. Did you have the record description?

Yes  No

2. How was search area located?

Pacing, chaining, photos, maps, etc. Pacing and hand compass

3. Man hours spent in search  $1/2$

4. Do you think additional search might recover evidence? Yes  No

5. Signature Richard Adair

Identified on aerial photo No. \_\_\_\_\_

Which is filed at \_\_\_\_\_

Filed in county records at \_\_\_\_\_

Date \_\_\_\_\_

County Document No. \_\_\_\_\_

Certified corner restoration certificate prepared:

Yes \_\_\_\_\_ No \_\_\_\_\_

Grass sap located in a sugar maple, basswood saw timber size stand. Apparently 8 chains S and 4.5 chains E of the road that passes in a south westerly direction across N.F. land.

Monument and accessories established. Include brief description of area.

Perpetuation Record

Index No. V-23  
(Alphabetical - Numerical)LAND CORNER RECORD  
(RECTANGULAR SURVEYS)R9-7150-4 (Rev. 6/13/67)  
GPO 802-127T. 143 R. 29 Mer. N.F. 5 CHIPPEWA County CASS State MN  
QUARTER BET. Corner common to sections 25 and 36

## EXISTING SURVEYS

## Original Government Survey

Year surveyed \_\_\_\_\_  
Original monument \_\_\_\_\_  
(Wood post, stone, pile of stones, pipe, etc.)

## Bearing Trees

Species \_\_\_\_\_  
Diameter \_\_\_\_\_  
Bearing \_\_\_\_\_  
Distance \_\_\_\_\_

## Subsequent Corner Restoration

Year surveyed. 1921 By GLO RESURVEY  
Where filed or recorded ON FILE  
Monument SET 1" X 36" IRON POST W/BRASS CAP  
(Original, concrete post, iron rod, etc.) MKD 1/4 S25  
S36  
1921

## Bearing Trees, Reference Objects

Species ELM \_\_\_\_\_ ELM \_\_\_\_\_  
Diameter 8 \_\_\_\_\_ 7 \_\_\_\_\_  
Bearing S23/4E \_\_\_\_\_ N43 1/2 W \_\_\_\_\_  
Distance 43 LKS. \_\_\_\_\_ 15 LKS. \_\_\_\_\_

## Original Evidence Found

Year of search \_\_\_\_\_ By \_\_\_\_\_  
Monument found \_\_\_\_\_

## Original Bearing Trees Found

Species \_\_\_\_\_  
Diameter \_\_\_\_\_  
Bearing \_\_\_\_\_  
Distance \_\_\_\_\_

## Evidence of Subsequent Corner Restoration Found

Year of search 5/6/85 By CK JA GB TF  
CHAINED SOUTH FROM CC ON RES. LINE - DISTANCE  
CHECKED WITHIN 1.0' - CORNER IS BENT - WE REMOVE  
AND STRAIGHTEN AND RESET FLUSH WITH ROCK RING  
IN EDITCH OF N+S CO. RD 136 - Rd. ELM 18 S4E  
28.4 SCAR FACING COR. - FENCE RUNS EAST

## Bearing Trees, Reference Objects

Species ELM \_\_\_\_\_ OTHER BT FALLS \_\_\_\_\_  
Diameter 18 \_\_\_\_\_ 1 IN COUNTY RD. \_\_\_\_\_  
Bearing S4E \_\_\_\_\_ \_\_\_\_\_  
Distance 28.4' \_\_\_\_\_ \_\_\_\_\_

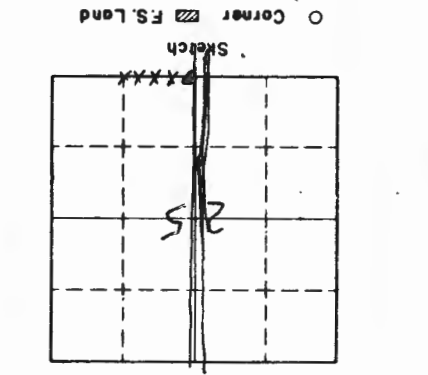
SCRIBE OVERCROW

Relation of Evidence to Record Features Along Section Lines

Section line to sections	Object	Record distance	Measured distance
_____	_____	_____	_____
_____	_____	_____	_____
_____	_____	_____	_____

Other Evidence

Describe evidence of use and occupation such as roads, fences, clearings, timber cutting lines, plantations, etc. Cite source of testimony if any.  
 IN EAST DITCH OF N+S ROAD TO RESSET



At time of search:  
 1. Did you have the record description?  
 Yes \_\_\_\_\_ No \_\_\_\_\_

2. How was search area located?  
 Pacing, chaining, photos, maps, etc. \_\_\_\_\_

3. Man hours spent in search \_\_\_\_\_

4. Do you think additional search might recover evidence? Yes \_\_\_\_\_ No \_\_\_\_\_

5. Signature \_\_\_\_\_

Perpetuation Record

Monument and accessories established. Include brief description of area. 5/6/85  
 610 BRASS CAP ON 1" IRON SET FLUSH WITH GROUND  
 ROCKS PLACED IN RING GROUND IRON + CAP  
 MKD NEW BT  
 N. PINE & 543W 90.22 AND BT SPUR 27.6  
 2" X 8" X 36" STEEL TUBE WITH CAP MKD REF. MON.  
 560E 25.20' TOP IS 12" HIGH - ROCK AT E EDGE 18" X 30"

Certified corner restoration certificate prepared: Yes \_\_\_\_\_ No \_\_\_\_\_  
 Filed in county records of \_\_\_\_\_ Date \_\_\_\_\_ County Document No. \_\_\_\_\_  
 Identified on aerial photo No. \_\_\_\_\_ Which is filed at \_\_\_\_\_

Index No. V-23-24  
(Alphabetical - Numerical)

LAND CORNER RECORD  
(RECTANGULAR SURVEYS)

R9-7 150-4 (Rev. 6/13/67)  
 GPO 802-127

T. 143 R. 29 S. Mer. N.F. CHIPPEWA County CASS State MN  
WC MC Corner common to sections 25 and 36

EXISTING SURVEYS

Original Government Survey	Original Evidence Found
Year surveyed _____	Year of search _____ By _____
Original monument _____ <small>(Wood post, stone, pile of stones, pipe, etc.)</small>	Monument found _____
<b>Bearing Trees</b>	<b>Original Bearing Trees Found</b>
Species _____	Species _____
Diameter _____	Diameter _____
Bearing _____	Bearing _____
Distance _____	Distance _____

Subsequent Corner Restoration	Evidence of Subsequent Corner Restoration Found
Year surveyed. <u>1921</u> By <u>GLO RESURVEY</u>	Year of search <u>5/6/85</u> By <u>OK-JA-68-TE</u>
Where filed or recorded <u>ON FILE</u>	<u>CHAINED EAST FROM S 1/4 663' AND FOUND</u>
Monument <u>SET 1" X 36" IRON POST W/ BRASS CAP</u> <small>(Original, concrete post, iron rod, etc.)</small> <u>AND TH3N R29W</u> <u>525' / WC</u> <u>536' / MC</u> <u>1921</u>	<u>IRON + CAP IN PLACE 18" ABOVE GROUND IN E/W</u> <u>FENCE LINE (7) STRANDS BARBED WIRE - 40' N OF</u> <u>SUMMER CABIN (NOW WHITE) 15' N OF YARD AND</u> <u>WOODS LINE</u>

Bearing Trees, Reference Objects		Bearing Trees, Reference Objects	
Species <u>POPLAR</u>	<u>MAPLE</u>	<u>MAPLE</u>	<u>NO EVIDENCE</u>
Diameter <u>9</u>	<u>15</u>	<u>22</u>	<u>REMAINS</u>
Bearing <u>S 54 1/2 W</u>	<u>N 18 1/2 W</u>	<u>N 18 1/2 W</u>	<u>NEAR OUT HOUSE</u>
Distance <u>37 LKS.</u>	<u>104 LKS.</u>	<u>68.6</u>	<u>NOW</u>
<u>24.42'</u>	<u>68.6'</u>	<u>SCAR FACING COR.</u>	

Relation of Evidence to Record Features Along Section Lines

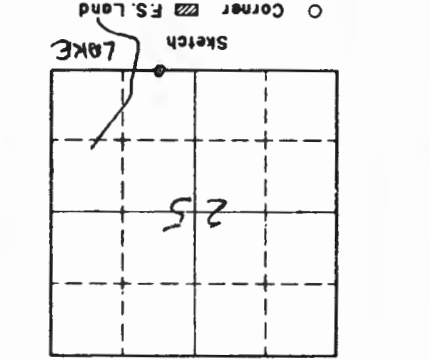
Section line to sections	Object	Record distance	Measured distance
_____	_____	_____	_____
_____	_____	_____	_____
_____	_____	_____	_____

Other Evidence  
 Describe evidence of use and occupation such as roads, fences, clearings, timber cutting lines, plantations, etc. Cite source of testimony if any.

PLACE DI TAG ON MARK BT + PLACE 2" X 8" MARBLE POST  
 NEXT TO LEON

Perpetuation Record

Monument and accessories established. Includes brief description of area.



At time of search: 1. Did you have the record description? Yes \_\_\_\_\_ No \_\_\_\_\_

2. How was search area located? Pacing, chaining, photos, maps, etc. \_\_\_\_\_

3. Man hours spent in search \_\_\_\_\_

4. Do you think additional search might recover evidence? Yes \_\_\_\_\_ No \_\_\_\_\_

5. Signature \_\_\_\_\_

Certified corner restoration certificate prepared: Yes \_\_\_\_\_ No \_\_\_\_\_  
 Filled in county records at \_\_\_\_\_ Date \_\_\_\_\_ County Document No. \_\_\_\_\_  
 Identified on aerial photo No. \_\_\_\_\_ Which is filed at \_\_\_\_\_