

LEGEND

○ = Corner having information on form 7100-52 in this file.

T143N R26W 5th PM


FILING INSTRUCTION

(Ref. FSM 7150)

File 7100-52 card record by letter and number coordinates behind the file guide for the township in which it falls.

File the 7100-52 card record by letter and then by number i.e., all A cards first, then B cards etc.

The first card behind the file guide (if data have been obtained and recorded) will be card A-1 for N.W. Township Corner, then card A-2 for 1/16 corner then card A-3 for 1/4 corner etc.



No. A-1
(Alphabetical - Numerical)Book 3
Pg. 49LAND CORNER RECORD
(RECTANGULAR SURVEYS)

RD-7 150-4 (Rev. 6/13/67)

GPO 802-127

13N R. 26W 5th Mer. N.F. Chippewa County Cass State MN
SECTION Corner common to sections 1 6 31 and 36

EXISTING SURVEYS

Original Government Survey	Original Evidence Found																				
surveyed _____ by _____ monument _____ <small>(wood post, stone, pile of stones, pipe, etc.)</small>	Year of search _____ By _____ Monument found _____																				
Bearing Trees Species _____ Diameter _____ Bearing _____ Distance _____	Original Bearing Trees Found Species _____ Diameter _____ Bearing _____ Distance _____																				
Subsequent Corner Restoration surveyed _____ By _____ monument _____ <small>(Original, concrete post, iron rod, etc.)</small>	Evidence of Subsequent Corner Restoration Found Year of search <u>1985</u> By <u>USFS G. ROSCINKO</u> <u>FOUND A Trench Pile, by G. AVSK</u> <u>3 feet long Concrete Pipe, with</u> <u>9 1/4" dia. BRASS CAP MKD. AS</u> <u>shown:</u> <u>FROM WHICH</u>																				
Bearing Trees, Reference Objects Species _____ Diameter _____ Bearing _____ Distance _____	<table border="1"> <thead> <tr> <th>1937 lower under cedar</th> <th>Bearing Trees, Reference Objects</th> <th>1968 Ash</th> <th>1968 Ash</th> <th>Metal Fence Post</th> </tr> </thead> <tbody> <tr> <td></td> <td>North</td> <td>8.0"</td> <td>8.1"</td> <td>South</td> </tr> <tr> <td></td> <td>61.00'</td> <td>N03°E</td> <td>N66°W</td> <td>6.5'</td> </tr> <tr> <td></td> <td></td> <td>36.52'</td> <td>51.69'</td> <td>W/54.2, 54.4</td> </tr> </tbody> </table>	1937 lower under cedar	Bearing Trees, Reference Objects	1968 Ash	1968 Ash	Metal Fence Post		North	8.0"	8.1"	South		61.00'	N03°E	N66°W	6.5'			36.52'	51.69'	W/54.2, 54.4
1937 lower under cedar	Bearing Trees, Reference Objects	1968 Ash	1968 Ash	Metal Fence Post																	
	North	8.0"	8.1"	South																	
	61.00'	N03°E	N66°W	6.5'																	
		36.52'	51.69'	W/54.2, 54.4																	

fol Fan

AMARKACK

MARKACK
+Abish

Index No. A-17
(Alphabetical - Numerical)

LAND CORNER RECORD
(RECTANGULAR SURVEYS)

RD-7 150-4 (Rev. 6/13/67)
 GPO 802-127

T. 143 N R. 26 W 5TH Mer. N.F. Chippewa County CASS State MINN
SEC. Corner common to sections 2 3 34 and 35

EXISTING SURVEYS

Original Government Survey

Year surveyed 1872
 Original monument Wood Post
(Wood post, stone, pile of stones, pipe, etc.)

Bearing Trees

Species	<u>Spruce</u>	<u>Spruce</u>	<u>Spruce</u>	<u>Spruce</u>
Diameter	<u>8"</u>	<u>6"</u>	<u>5"</u>	<u>14"</u>
Bearing	<u>N8W</u>	<u>N66E</u>	<u>S45E</u>	<u>S47W</u>
Distance	<u>231KS</u>	<u>51KS</u>	<u>141KS</u>	<u>201KS</u>

Subsequent Corner Restoration

Year surveyed 1922 By G. L. O.
 Where filed or recorded G. L. O.
 Monument Recovered Orig. Cedar post
(Original, concrete post, iron rod, etc.)
Set Iron post 3"x2" with Brass
Cap North and along side Cedar
Post

Bearing Trees, Reference Objects

Species	<u>Maple</u>	<u>Spruce</u>	<u>TAMARACK</u>	<u>Basswood</u>
Diameter	<u>12"</u>	<u>6"</u>	<u>8"</u>	<u>14"</u>
Bearing	<u>N30 45'E</u>	<u>S3E</u>	<u>S55 45'W</u>	<u>N43W</u>
Distance	<u>1171KS</u>	<u>801KS</u>	<u>741KS</u>	<u>901KS</u>

Original Evidence Found

Year of search 1922 By G.L.O.
 Monument found Cedar post
1919 J. Flynn, BK C, Pg. 179, set post from BT's

Original Bearing Trees Found

Species	<u>Spruce</u>	<u>Stp Spruce</u>	<u>Stp</u>	<u>Root of Spruce</u>	<u>Stp</u>
Diameter	<u>9"</u>	<u>6"</u>	<u>-</u>	<u>-</u>	<u>-</u>
Bearing	<u>N66E</u>	<u>S46E</u>	<u>N4W</u>	<u>-</u>	<u>-</u>
Distance	<u>61KS</u>	<u>141KS</u>	<u>271KS</u>	<u>-</u>	<u>-</u>

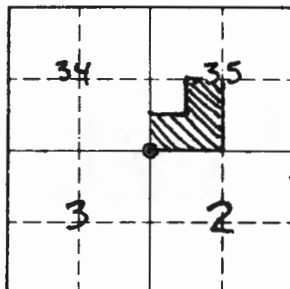
Evidence of Subsequent Corner Restoration Found

Year of search 1971 By U.S.F.S.
FOUND 1922 G.L.O. Cor in good
CONDITION. MADE NEW B.T.'S

Bearing Trees, Reference Objects

W. OAK	W. OAK	W. OAK	ASPEN
<u>5"</u>	<u>5"</u>	<u>5"</u>	<u>3"</u>
<u>N14W</u>	<u>N28E</u>	<u>N79E</u>	<u>S 43W</u>
<u>60.10</u>	<u>28.80</u>	<u>51.50</u>	<u>42.60</u>

STEEL Sign Post North 1.50ft



Sketch

○ Corner ▨ F.S. Land

Relation of Evidence to Record Features Along Section Lines

Section line to sections _____
 Object _____
 Record distance _____
 Measured distance _____

Other Evidence

Describe evidence of use and occupation such as roads, fences, clearings, timber cutting lines, plantations, etc.. Cite source of testimony if any. _____

At time of search:

1. Did you have the record description?

Yes No _____

2. How was search area located?

Pacing, chaining, photos, maps, etc. Traverse

3. Man hours spent in search 2

4. Do you think additional search might recover evidence? Yes _____ No

5. Signature BH

Perpetuation Record

Monument and accessories established. Include brief description of area. 10/26/89
K&O Surveyors find G.I.O. Cor in good condition
No Evidence of 1922 B.T.'s find 1971 U.S.F.S. B.T.'s
ADDED SPIKES OAK 8° N 29° E 28.93 spk. w. Face
OAK 6° N 81° E 51.30 spk. N. Face OAK 6° N 12° W 60.21
spk w. Face Aspen 12° S 43° W 42.63 spk SE Face
NEW B.T. Aspen 4° S 40° E 25.32 spk. S.W. Face

Certified corner restoration certificate prepared: Yes No _____

Filed in county records at Walker Date 3/20/90 County Document No. 319605

Identified on aerial photo No. _____ Which is filed at _____

Index No. A-19
(Alphabetical - Numerical)

LAND CORNER RECORD
(RECTANGULAR SURVEYS)

R9-7150-4 (Rev. 6/13/67)
 GPO 802-127

T. 142N R. 26W 52A Mer. N.F. Chippewa County Cass State MN
14 Corner common to sections 2 and 35-144-26

EXISTING SURVEYS

Original Government Survey

Year surveyed 1872
 Original monument Post
(Wood post, stone, pile of stones, pipe, etc.)

Bearing Trees

Species	<u>Spruce</u>	<u>Spruce</u>	
Diameter	<u>4"</u>	<u>5"</u>	
Bearing	<u>S3°E</u>	<u>N25°W</u>	
Distance	<u>23 LKS</u>	<u>15" LKS</u>	

Original Evidence Found

Year of search _____ By _____
 Monument found _____

Original Bearing Trees Found

Species	_____	_____	_____
Diameter	_____	_____	_____
Bearing	_____	_____	_____
Distance	_____	_____	_____

Subsequent Corner Restoration

Year surveyed _____ By _____
 Where filed or recorded _____
 Monument _____
(Original, concrete post, iron rod, etc.)

Evidence of Subsequent Corner Restoration Found

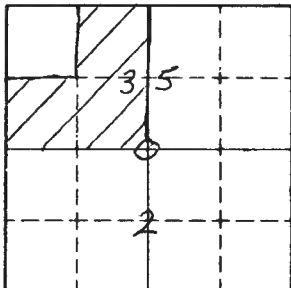
Year of search 1989 By K&O Surveyors
Find old rusted tag on 3" Cedar
Set USFS 2 1/2" x 48" brass capped
monument in last position and witness
as follows. 4/27/90 a 8" Black Spruce
N23°E, 36.04 (not shown on corner Certificate)

Bearing Trees, Reference Objects

Species	_____	_____	_____
Diameter	_____	_____	_____
Bearing	_____	_____	_____
Distance	_____	_____	_____

Bearing Trees, Reference Objects

<u>Cedar</u>	<u>Spruce</u>	<u>Spruce</u>	<u>Steel Post</u>
<u>6"</u>	<u>3"</u>	<u>3"</u>	<u>8'</u>
<u>S52°W</u>	<u>N60°W</u>	<u>N10°W</u>	<u>West</u>
<u>14.04</u>	<u>17.16</u>	<u>9.43</u>	<u>5.6</u>



Sketch

○ Corner ▨ F.S. Land

Relation of Evidence to Record Features Along Section Lines

Section line to sections _____
 Object _____
 Record distance _____
 Measured distance _____

Other Evidence

Describe evidence of use and occupation such as roads, fences, clearings, timber cutting lines, plantations, etc.. Cite source of testimony if any. _____

At time of search:

1. Did you have the record description?

Yes No _____

2. How was search area located?

Pacing, chaining, photos, maps, etc. Traverse

3. Man hours spent in search 2

4. Do you think additional search might recover evidence? Yes _____ No

5. Signature BA

Perpetuation Record

Monument and accessories established. Include brief description of area. _____

Certified corner restoration certificate prepared: Yes No _____

Filed in county records at Walker Date 8/20/90 County Document No. 319606

Identified on aerial photo No. _____ (Which is filed at _____)

Index No. A-21
(Alphabetical - Numerical)

LAND CORNER RECORD
(RECTANGULAR SURVEYS)

R9-7150-4 (Rev. 6/13/67)
 GPO 802-127

T. 143 N R. 26 W 5th Mer. N.F. Chippewa County Cass State MN
Section Corner common to sections 1, 2, 35 and 36

EXISTING SURVEYS

Original Government Survey

Year surveyed 1872

Original monument Wood Post
(Wood post, stone, pile of stones, peg, etc.)

Bearing Trees

Species	<u>Cedar</u>	<u>Cedar</u>	<u>Cedar</u>	<u>Birch</u>
Diameter	<u>7"</u>	<u>15"</u>	<u>10"</u>	<u>14"</u>
Bearing	<u>S9°W</u>	<u>S41°E</u>	<u>N23°E</u>	<u>N57°W</u>
Distance	<u>20LKS</u>	<u>50LKS</u>	<u>40LKS</u>	<u>35LKS</u>

Original Evidence Found

Year of search _____ By _____

Monument found _____

Original Bearing Trees Found

Species	_____	_____	_____	_____
Diameter	_____	_____	_____	_____
Bearing	_____	_____	_____	_____
Distance	_____	_____	_____	_____

Subsequent Corner Restoration

Year surveyed 1990 By KEO Surveying

Where filed or recorded USFS

Monument 2" x 54" brass capped monument
(Original, concrete post, iron rod, etc.)
Sign Post West, 4.5 Sign Post East, 3.9

Evidence of Subsequent Corner Restoration Found

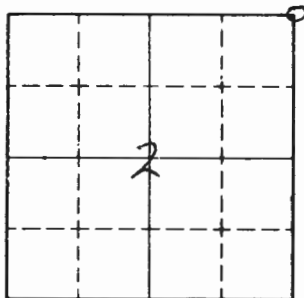
Year of search _____ By _____

Bearing Trees, Reference Objects

Species	<u>Aspen</u>	<u>Aspen</u>	<u>Aspen</u>	<u>Aspen</u>
Diameter	<u>4"</u>	<u>3"</u>	<u>4"</u>	<u>4"</u>
Bearing	<u>N84°W</u>	<u>N56°E</u>	<u>S49°E</u>	<u>S56°W</u>
Distance	<u>48.30</u>	<u>25.75</u>	<u>25.12</u>	<u>21.07</u>

Bearing Trees, Reference Objects

Species	_____	_____	_____	_____
Diameter	_____	_____	_____	_____
Bearing	_____	_____	_____	_____
Distance	_____	_____	_____	_____



Sketch

○ Corner ▨ F.S. Land

Relation of Evidence to Record Features Along Section Lines

Section line to sections _____
 Object _____
 Record distance _____
 Measured distance _____

Other Evidence

Describe evidence of use and occupation such as roads, fences, clearings, timber cutting lines, plantations, etc.. Cite source of testimony if any. _____

At time of search:

1. Did you have the record description?

Yes No _____

2. How was search area located?

Pacing, chaining, photos, maps,
 etc. Traverse

3. Man hours spent in search 2

4. Do you think additional search might
 recover evidence? Yes _____ No

5. Signature RT

Perpetuation Record

Monument and accessories established. Include brief description of area. _____

Certified corner restoration certificate prepared: Yes No _____

Filed in county records at Walker Date 8/23/90 County Document No. 323146

Identified on aerial photo No. _____ Which is filed at _____

Index No. A-21
(Alphabetical - Numerical)

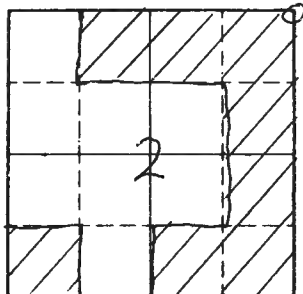
LAND CORNER RECORD
(RECTANGULAR SURVEYS)

R9-7150-4 (Rev. 6/13/67)
 GPO 802-127

T. 142 N R. 26 W 5th Mer. N.F. Chippewa County Cass State MN
Section Corner common to sections 2-142-26, 1-142-26, 35-143-26 and 36-143-26

EXISTING SURVEYS

Original Government Survey				Original Evidence Found																																			
Year surveyed <u>1872</u>				Year of search _____ By _____																																			
Original monument <u>Post</u> <small>(Wood post, stone, pile of stones, pipe, etc.)</small>				Monument found _____																																			
<p style="text-align: center;">Bearing Trees</p> <table border="1"> <tr> <td>Species <u>Spruce</u></td> <td><u>Fir</u></td> <td><u>Tamarac</u></td> <td><u>Fir</u></td> </tr> <tr> <td>Diameter <u>6"</u></td> <td><u>12"</u></td> <td><u>10"</u></td> <td><u>9"</u></td> </tr> <tr> <td>Bearing <u>S72°E</u></td> <td><u>N33°W</u></td> <td><u>S25°W</u></td> <td><u>N30°E</u></td> </tr> <tr> <td>Distance <u>13 Lks</u></td> <td><u>21 Lks</u></td> <td><u>7 Lks</u></td> <td><u>17 Lks</u></td> </tr> </table>				Species <u>Spruce</u>	<u>Fir</u>	<u>Tamarac</u>	<u>Fir</u>	Diameter <u>6"</u>	<u>12"</u>	<u>10"</u>	<u>9"</u>	Bearing <u>S72°E</u>	<u>N33°W</u>	<u>S25°W</u>	<u>N30°E</u>	Distance <u>13 Lks</u>	<u>21 Lks</u>	<u>7 Lks</u>	<u>17 Lks</u>	<p style="text-align: center;">Original Bearing Trees Found</p> <table border="1"> <tr> <td>Species _____</td> <td>_____</td> <td>_____</td> <td>_____</td> </tr> <tr> <td>Diameter _____</td> <td>_____</td> <td>_____</td> <td>_____</td> </tr> <tr> <td>Bearing _____</td> <td>_____</td> <td>_____</td> <td>_____</td> </tr> <tr> <td>Distance _____</td> <td>_____</td> <td>_____</td> <td>_____</td> </tr> </table>				Species _____	_____	_____	_____	Diameter _____	_____	_____	_____	Bearing _____	_____	_____	_____	Distance _____	_____	_____	_____
Species <u>Spruce</u>	<u>Fir</u>	<u>Tamarac</u>	<u>Fir</u>																																				
Diameter <u>6"</u>	<u>12"</u>	<u>10"</u>	<u>9"</u>																																				
Bearing <u>S72°E</u>	<u>N33°W</u>	<u>S25°W</u>	<u>N30°E</u>																																				
Distance <u>13 Lks</u>	<u>21 Lks</u>	<u>7 Lks</u>	<u>17 Lks</u>																																				
Species _____	_____	_____	_____																																				
Diameter _____	_____	_____	_____																																				
Bearing _____	_____	_____	_____																																				
Distance _____	_____	_____	_____																																				
Subsequent Corner Restoration				Evidence of Subsequent Corner Restoration Found																																			
Year surveyed <u>1937</u> By <u>J.A. Gelhaug</u>				Year of search <u>7-2-1940</u> By <u>R. Defant</u>																																			
Where filed or recorded <u>USFS Record</u>				<u>found Gelhaug pipe and witnessed</u>																																			
Monument <u>1 1/2" Iron Pipe</u> <small>(Original, concrete post, iron rod, etc.)</small>				_____																																			
_____				_____																																			
_____				_____																																			
<p style="text-align: center;">Bearing Trees, Reference Objects</p> <table border="1"> <tr> <td>Species <u>Balm of Gilead</u></td> <td>_____</td> <td>_____</td> <td>_____</td> </tr> <tr> <td>Diameter <u>8"</u></td> <td>_____</td> <td>_____</td> <td>_____</td> </tr> <tr> <td>Bearing <u>N2 1/2° E</u></td> <td>_____</td> <td>_____</td> <td>_____</td> </tr> <tr> <td>Distance <u>86 Lks</u></td> <td>_____</td> <td>_____</td> <td>_____</td> </tr> </table>				Species <u>Balm of Gilead</u>	_____	_____	_____	Diameter <u>8"</u>	_____	_____	_____	Bearing <u>N2 1/2° E</u>	_____	_____	_____	Distance <u>86 Lks</u>	_____	_____	_____	<p style="text-align: center;">Bearing Trees, Reference Objects</p> <table border="1"> <tr> <td><u>Aspen</u></td> <td>_____</td> <td>_____</td> <td>_____</td> </tr> <tr> <td><u>8"</u></td> <td>_____</td> <td>_____</td> <td>_____</td> </tr> <tr> <td><u>N31° E</u></td> <td>_____</td> <td>_____</td> <td>_____</td> </tr> <tr> <td><u>0.81 Chains</u></td> <td>_____</td> <td>_____</td> <td>_____</td> </tr> </table>				<u>Aspen</u>	_____	_____	_____	<u>8"</u>	_____	_____	_____	<u>N31° E</u>	_____	_____	_____	<u>0.81 Chains</u>	_____	_____	_____
Species <u>Balm of Gilead</u>	_____	_____	_____																																				
Diameter <u>8"</u>	_____	_____	_____																																				
Bearing <u>N2 1/2° E</u>	_____	_____	_____																																				
Distance <u>86 Lks</u>	_____	_____	_____																																				
<u>Aspen</u>	_____	_____	_____																																				
<u>8"</u>	_____	_____	_____																																				
<u>N31° E</u>	_____	_____	_____																																				
<u>0.81 Chains</u>	_____	_____	_____																																				



Sketch

○ Corner ▨ F.S. Land

Relation of Evidence to Record Features Along Section Lines

Section line to sections	_____	_____	_____	_____
Object	_____	_____	_____	_____
Record distance	_____	_____	_____	_____
Measured distance	_____	_____	_____	_____

Other Evidence

Describe evidence of use and occupation such as roads, fences, clearings, timber cutting lines, plantations, etc.. Cite source of testimony if any. 1963 Okerman found Gelhaug pipe, replaced with 2" x 60" brass capped pipe and following witnesses: Granite boulder 1'x1' 535°W 36.7, Granite boulder 3'x2 1/2' x 1 1/2' 548°E 16.4, Granite boulder 3'x2' x 1' N2°W 11.6, Oak 8" 546°W 55.2, 4" x 4" Cedar post East 2.0. On 9-19-1963 Okerman filed an Affidavit as to Location of Government Corner

At time of search:

1. Did you have the record description?
Yes No _____

2. How was search area located?
Pacing, chaining, photos, maps, etc. Traverse

3. Man hours spent in search 2

4. Do you think additional search might recover evidence? Yes _____ No

5. Signature BT

Perpetuation Record

Monument and accessories established. Include brief description of area. 1-17-1990 KEO surveyors find USFS monument in good condition add following witnesses: Birch 10" N55°W 22.55, Birch 6" N32°E 46.56, Basswood 5" S87°E 17.88, Steel Post & Sign East 6.1, Steel Post & Sign North 6.3.

Certified corner restoration certificate prepared: Yes No _____
Filed in county records at Walker Date 3/20/90 County Document No. 319604
Identified on aerial photo No. _____ Which is filed at _____

Index No. A-23
(Alphabetical - Numerical)

LAND CORNER RECORD
(RECTANGULAR SURVEYS)

RP-7150-4 (Rev. 6/13/67)
 GPO 502-127

T. 142 N R. 26 W 5th Mer. N.F. Chippewa County Cass State MN
14 Corner common to sections _____, _____, _____, _____ and 36-143-26

EXISTING SURVEYS

Original Government Survey

Year surveyed 1872

Original monument Post
(Wood post, stone, pile of stones, pipe, etc.)

Bearing Trees

Species	<u>Birch</u>	<u>W. Pine</u>
Diameter	<u>8"</u>	<u>8"</u>
Bearing	<u>S68°E</u>	<u>N25°W</u>
Distance	<u>20 LKS</u>	<u>17 LKS</u>

Original Evidence Found

Year of search _____ By _____

Monument found _____

Original Bearing Trees Found

Species	_____	_____
Diameter	_____	_____
Bearing	_____	_____
Distance	_____	_____

Subsequent Corner Restoration

Year surveyed 1937 By J.A. Gjelhaug

Where filed or recorded USFS Records

Monument 1 1/2" Iron pipe
(Original, concrete post, iron rod, etc.)

Evidence of Subsequent Corner Restoration Found

Year of search 1963 By Okerman

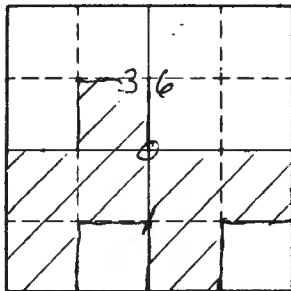
Found 1937 iron pipe, replaced with 2" x 60" brass capped monument and following witnesses. On 9-18-1963 an Affidavit as to location of Government Corner was filed.

Bearing Trees, Reference Objects

Species	_____
Diameter	_____
Bearing	_____
Distance	_____

Bearing Trees, Reference Objects

<u>R. Pine</u>	<u>R. Pine</u>	<u>Cedar Post</u>
<u>5"</u>	<u>7"</u>	<u>4" x 4"</u>
<u>S15°E</u>	<u>S71°W</u>	<u>North</u>
<u>22.2</u>	<u>26.8</u>	<u>2.3</u>



Sketch

○ Corner ▨ F.S. Land

Relation of Evidence to Record Features Along Section Lines

Section line to sections _____
 Object _____
 Record distance _____
 Measured distance _____

Other Evidence

Describe evidence of use and occupation such as roads, fences, clearings, timber cutting lines, plantations, etc.. Cite source of testimony if any. 1-17-1990 K&O Surveyors found OSFS monument and 1963 witnesses, also R. Oak 6" N59°E 57.48, Steel Post & Sign North 4.0, Steel Post & Sign East 3.9.

At time of search:

1. Did you have the record description?

Yes No _____

2. How was search area located?

Pacing, chaining, photos, maps, etc. Traverse

3. Man hours spent in search 2

4. Do you think additional search might recover evidence? Yes _____ No

Perpetuation Record

Monument and accessories established. Include brief description of area. _____

Certified corner restoration certificate prepared: Yes No _____

Filed in county records at walker Date 3/20/90 County Document No. 319603

5. Signature BH

Identified on aerial photo No. _____ Which is filed at _____

Index No. A-23
(Alphabetical - Numerical)

LAND CORNER RECORD
(RECTANGULAR SURVEYS)

RP-7 150-4 (Rev. 6/13/67)
 GPO 802-127

T. 143 N R. 26 W 5th Mer. N.F. Chippewa County Cass State MN
1/4 Corner common to sections _____, _____, _____, _____ and 36-144-26

EXISTING SURVEYS

Original Government Survey

Year surveyed 1872
 Original monument Post
(Wood post, stone, pile of stones, pipe, etc.)

Bearing Trees

Species	<u>W. Pine</u>	<u>W. Pine</u>	_____
Diameter	<u>10"</u>	<u>12"</u>	_____
Bearing	<u>S51°E</u>	<u>N33°E</u>	_____
Distance	<u>10 LKS</u>	<u>8 LKS</u>	_____

Subsequent Corner Restoration

Year surveyed 1962 By _____
 Where filed or recorded _____
 Monument Approximate corner tag.
(Original concrete post, iron rod, etc.)

Bearing Trees, Reference Objects

Species	_____	_____	_____
Diameter	_____	_____	_____
Bearing	_____	_____	_____
Distance	_____	_____	_____

Original Evidence Found

Year of search _____ By _____
 Monument found _____

Original Bearing Trees Found

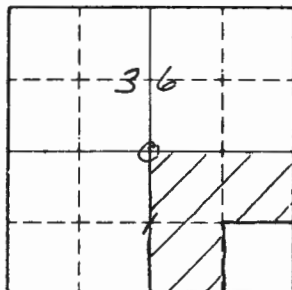
Species	_____	_____	_____
Diameter	_____	_____	_____
Bearing	_____	_____	_____
Distance	_____	_____	_____

Evidence of Subsequent Corner Restoration Found

Year of search 1989 By K&O Surveyors
find approximate corner tag in
search area, 10-27-1989 set USFS
2 1/2" x 54" brass capped monument, and
following witnesses, Steel Sign Post
East 4.0

Bearing Trees, Reference Objects

<u>Maple</u>	<u>Maple</u>	<u>Balsam</u>	<u>Steel Post</u>
<u>7"</u>	<u>8"</u>	<u>14"</u>	<u>South</u>
<u>N 15° E</u>	<u>S 23° W</u>	<u>S 75° W</u>	<u>South</u>
<u>20.43</u>	<u>37.30</u>	<u>15.94</u>	<u>4.0</u>



Sketch

○ Corner ▨ F.S. Land

Relation of Evidence to Record Features Along Section Lines

Section line to sections _____
 Object _____
 Record distance _____
 Measured distance _____

Other Evidence

Describe evidence of use and occupation such as roads, fences, clearings, timber cutting lines, plantations, etc.. Cite source of testimony if any. _____

At time of search:

1. Did you have the record description?

Yes No _____

2. How was search area located?

Pacing, chaining, photos, maps,
 etc. Traverse

3. Man hours spent in search 2

4. Do you think additional search might recover evidence? Yes _____ No

5. Signature BP

Perpetuation Record

Monument and accessories established. Include brief description of area. _____

Certified corner restoration certificate prepared: Yes No _____

Filed in county records at Walker Date 8/23/90 County Document No. 323147

Identified on aerial photo No. _____ Which is filed at _____

Index No. A-25
(Alphabetical - Memorials)

LAND CORNER RECORD
(RECTANGULAR SURVEYS)

RG-7150-4 (Rev. 6/13/67)
GPO 802-127

T. 143 N R. 26 W 5th Mer. N.F. Chippewa County Cass State MN
Section _____ Corner common to sections 1, 6-143-25, 31-144-25 and 36-144-26

EXISTING SURVEYS

Original Government Survey

Year surveyed 1872
Original monument Wooden Post
(Wood post, stone, pile of stones, pipe, etc.)

Bearing Trees

Species	<u>W. Pine</u>	<u>W. Pine</u>	<u>W. Pine</u>	<u>W. Pine</u>
Diameter	<u>8"</u>	<u>10"</u>	<u>10"</u>	<u>8"</u>
Bearing	<u>N33 1/2° E</u>	<u>S48° E</u>	<u>N57° W</u>	<u>S71° W</u>
Distance	<u>12 LKS</u>	<u>20 LKS</u>	<u>21 LKS</u>	<u>23 LKS</u>

Subsequent Corner Restoration

Year surveyed 1932 By N.F. Shaw
Where filed or recorded USFS
Monument Original Post
(Original, concrete post, iron rod, etc.)

Bearing Trees, Reference Objects

Species	<u>Fence Post</u>		
Diameter			
Bearing	<u>West</u>		
Distance	<u>50 LKS</u>		

Original Evidence Found

Year of search 1914 By J. Curo
Monument found 6" Tup. Corner post, Gov't
BT stumps

Original Bearing Trees Found

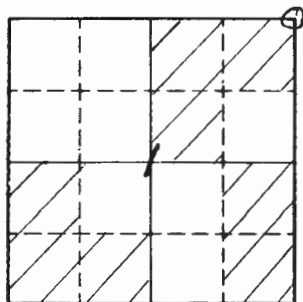
Species	<u>W. Pine</u>	<u>W. Pine Sp</u>	<u>W. Pine Sp</u>	<u>W. Pine Sp</u>
Diameter	<u>8"</u>	<u>10"</u>	<u>10"</u>	<u>8"</u>
Bearing	<u>N33°-30' E</u>	<u>S48° E</u>	<u>N57° W</u>	<u>S71° W</u>
Distance	<u>12 LKS 7.92'</u>	<u>20 LKS 13.20'</u>	<u>21 LKS 13.88'</u>	<u>23 LKS 15.18"</u>

Evidence of Subsequent Corner Restoration Found

Year of search 1953 By R.W. Fassett
found true corner.

Bearing Trees, Reference Objects

Species	<u>2x2" Stake</u>	<u>BM D-265</u>	<u>Aspen</u>	<u>Aspen</u>
Diameter			<u>6"</u>	<u>6"</u>
Bearing	<u>N86° W</u>	<u>N1° E</u>	<u>N80° W</u>	<u>S42° W</u>
Distance	<u>57 LKS</u>	<u>57 LKS</u>	<u>48 LKS</u>	<u>75 LKS</u>



Sketch

○ Corner ▨ F.S. Land

Relation of Evidence to Record Features Along Section Lines

Section line to sections _____
 Object _____
 Record distance _____
 Measured distance _____

Other Evidence

Describe evidence of use and occupation such as roads, fences, clearings, timber cutting lines, plantations, etc.. Cite source of testimony if any. 1965 J. Ekstrom, no evidence
1970 W. Okerman, found 1953 remains added w. Spruce 8" N44°E, 84.90, w. Oak 7" S28°E 113.10, Aspen 9" S84°W 95.60
Cedar Post N57°E 38.10, 1976 BLM Found 1970 Monument and the following Balsam 7" N44°E 85.14 Ref Mon. N85°W 33.00', 1948 BM N44°W 55.44'. 1983 K. Whitehorn found monument and added Spruce 14" N48°E 85.15, Aspen 12" S44°W 122.16

At time of search:

1. Did you have the record description?

Yes No _____

2. How was search area located?

Pacing, chaining, photos, maps, etc. Traverse

3. Man hours spent in search 2

4. Do you think additional search might recover evidence? Yes _____ No

5. Signature BA

Perpetuation Record

Monument and accessories established, include brief description of area. 1984 Advance surveying found corner, 1990 KEO personnel found 1970 monument and the following w. Oak S25°E 112.91', Spruce 14" N48°E 85.15' Aspen 12" S44°W 122.16', Cedar post N57°E 38.4' USCG BM N42°W 55.13', USGS Ref. Mon. N85°W 33.00' Aspen stump S84°W 95.30 and add Maple N44°W 121.62, Steel sign post west 34.0.

Certified corner restoration certificate prepared: Yes No _____

Filed in county records at Cass Date 12-11-90 County Document No. 325460

Identified on aerial photo No. _____ Which is filed at _____

Index No. C 17
(Alphabetical - Numerical)

LAND CORNER RECORD
(RECTANGULAR SURVEYS)

RR-7 150-4 (Rev. 6/13/67)
 GPO 502-127

T. 143N R. 26W 5TH Mer. N.F. Chippewa County Cass State MINN
1/4 Cor Corner common to sections 2 and 3

EXISTING SURVEYS

Original Government Survey

Year surveyed 1872
 Original monument Wood Post
(Wood post, stone, pile of stones, pipe, etc.)

Bearing Trees

Species CEDAR Spruce
 Diameter 5" 4"
 Bearing S55E N72W
 Distance 6LKS 20LKS

Subsequent Corner Restoration

Year surveyed 1919 By JAMES FLYNN
 Where filed or recorded County Book "C" P. 180
 Monument END GOV'T B.T.S STUMP 8"
(Original, concrete post, iron rod, etc.)
CEDAR S55E 6LKS, STUMP 6"
SPRUCE N72W 20 LKS

Bearing Trees, Reference Objects

Species Balm Green CEDAR STUMP
 Diameter 20" 20"
 Bearing N78 1/2 E S11W
 Distance 36.5 22.5'

Original Evidence Found

Year of search 1922 By G.L.O.
 Monument found Set 2" x 36" Iron Mon/BRASS CAP
AT PROPORTIONAL DISTANCE

Original Bearing Trees Found

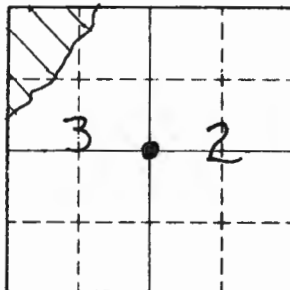
Species ASH Poplar
 Diameter 6" 18"
 Bearing N49E S60 30' W
 Distance 17LKS 19LKS

Evidence of Subsequent Corner Restoration Found

Year of search 1971 By U.S.F.S.
FOUND G.L.O. MON IN GOOD CONDITION
AND TWO 1922 B.T.S ASH NOW 9"
AT BRG. & DIST. SCRIBE OVERGROWN
ASPEN NOW 19" AT BRG. & DIST SCRIBE
OVERGROWN (TREE IS HOLLOW)

Bearing Trees, Reference Objects

Elm ASH Elm Sign Post
 Diameter 8" 9" 8"
 Bearing N81°W N48°E S75°E EAST
 Distance 29.1' 11.0' 65.3' 1.8'
Sign Post South 2.4'



Sketch

○ Corner ▨ F.S. Land

Relation of Evidence to Record Features Along Section Lines

Section line to sections _____
 Object _____
 Record distance _____
 Measured distance _____

Other Evidence

Describe evidence of use and occupation such as roads, fences, clearings, timber cutting lines, plantations, etc.. Cite source of testimony if any. _____

At time of search:

1. Did you have the record description?

Yes No _____

2. How was search area located?

Pacing, chaining, photos, maps, etc. Traverse

3. Man hours spent in search 2

4. Do you think additional search might recover evidence? Yes _____ No

5. Signature BH

Perpetuation Record

Monument and accessories established. Include brief description of area. 10/18/89
K&O Surveyors find 1922 Mon. in good Cond.
NEW B.T.S 4"ASH N43W 9.61 6"ASH S14°W
24.89 (1971) 10"ASH N48°E 10.89 (ADDED SPIKE)
Sign Post South 2.40'

Certified corner restoration certificate prepared: Yes No _____

Filed in county records at Walker Date 3/20/90 County Document No. 319607

Identified on aerial photo No. _____ Which is filed at _____

Index No. C-21
(Alphabetical - Memorial)

LAND CORNER RECORD
(RECTANGULAR SURVEYS)

RD-7150-4 (Rev. 6/13/67)
GPO 802-127

T. 143 N R. 26 W S. 76 Mer. N.F. Chippewa County Cass State MN
1/4 Corner common to sections _____, _____, _____, _____, _____, _____, _____, _____ and 2

EXISTING SURVEYS

Original Government Survey

Year surveyed 1872
Original monument Wood Post
(Wood post, stone, pile of stones, pipe, etc.)

Bearing Trees

Species Tamarack Tamarack
Diameter 8" 6"
Bearing N60°E S75°W
Distance 4LKS 6LKS

Subsequent Corner Restoration

Year surveyed _____ By _____
Where filed or recorded _____
Monument _____
(Original, concrete post, iron rod, etc.)

Bearing Trees, Reference Objects

Species _____
Diameter _____
Bearing _____
Distance _____

Original Evidence Found

Year of search _____ By _____
Monument found _____

Original Bearing Trees Found

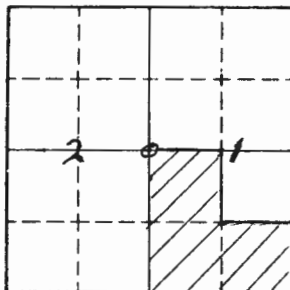
Species _____
Diameter _____
Bearing _____
Distance _____

Evidence of Subsequent Corner Restoration Found

Year of search 1989 By K&O Surveying
No evidence found

Bearing Trees, Reference Objects

Species _____
Diameter _____
Bearing _____
Distance _____



Sketch

○ Corner ▨ F.S. Land

Relation of Evidence to Record Features Along Section Lines

Section line to sections _____
 Object _____
 Record distance _____
 Measured distance _____

Other Evidence

Describe evidence of use and occupation such as roads, fences, clearings, timber cutting lines, plantations, etc.. Cite source of testimony if any. _____

At time of search:

1. Did you have the record description?

Yes No _____

2. How was search area located?

Pacing, chaining, photos, maps,
 etc. Traverse

3. Man hours spent in search 2

4. Do you think additional search might
 recover evidence? Yes _____ No

5. Signature DP

Perpetuation Record

Monument and accessories established. Include brief description of area. 3-21-1990
K&O Surveying set USFS Monument and witness; Cedar
5" N58° E, 20.31; Cedar 5° S53° W, 8.37; Cedar 6" S72° E,
6.20; Steel Post East, 2.5; Steel Post South, 2.8.

Certified corner restoration certificate prepared: Yes No _____

Filed in county records at Walker Date 8/23/90 County Document No. 323140

Identified on aerial photo No. _____ Which is filed at _____

Index No. C-25
(Alphabetical - Numerical)LAND CORNER RECORD
(RECTANGULAR SURVEYS)R9-7150-4 (Rev. 6/13/67)
GPO 802-127T. 143 N R. 26, 25 W 5th Mer. N.F. Chippewa County Cass State MN
114 Corner common to sections 1 and 6

EXISTING SURVEYS

Original Government Survey

Year surveyed 1872
Original monument Wood Post
(Wood post, stone, pile of stones, pipe, etc.)

Bearing Trees

Species W. Pine W Pine
Diameter 10" 14"
Bearing S28°E N52°W
Distance 181Ks 41Ks

Subsequent Corner Restoration

Year surveyed 1976 By BLM
Where filed or recorded USFS Record
Monument Set copperweld 24" long, 6" below
(Original, concrete post, iron rod, etc.)
gravel surface of F.S. Rd. #126 w/copper
cap.

Bearing Trees, Reference Objects

Species Alum. Post Alum. Post
Diameter 2 1/2" x 28" 2 1/2" x 28"
Bearing N44°E N24°W
Distance 61.8 55.8

Original Evidence Found

Year of search _____ By _____
Monument found _____

Original Bearing Trees Found

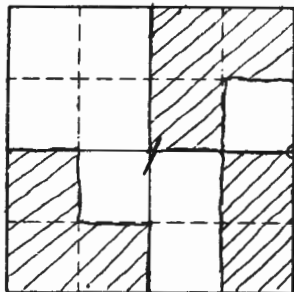
Species _____
Diameter _____
Bearing _____
Distance _____

Evidence of Subsequent Corner Restoration Found

Year of search 1989 By K&O Surveyors
Find 1976 BLM Monument and
references.

Bearing Trees, Reference Objects

Species Balsam Alum. Post Alum. Post
Diameter 7" 2 1/2" x 28" 2 1/2" x 28"
Bearing N67°E N44°E N24°W
Distance 49.27 61.78 55.83



Sketch

○ Corner ▨ F.S. Land

Relation of Evidence to Record Features Along Section Lines

Section line to sections _____
 Object _____
 Record distance _____
 Measured distance _____

Other Evidence

Describe evidence of use and occupation such as roads, fences, clearings, timber cutting lines, plantations, etc.. Cite source of testimony if any. _____

At time of search:

1. Did you have the record description?

Yes No _____

2. How was search area located?

Pacing, chaining, photos, maps,
 etc. Traverse

3. Man hours spent in search 2

4. Do you think additional search might

recover evidence? Yes _____ No

5. Signature BH

Perpetuation Record

Monument and accessories established. Include brief description of area. _____

Certified corner restoration certificate prepared: Yes No _____

Filed in county records at Walker Date 3/20/90 County Document No. 319608

Identified on aerial photo No. _____ Which is filed at _____

T. 143 R. 26 Mer. N.F. 5TH CRIP PINE County Cas State Miss
300 Corner common to sections 5, 6, 7 and 8

EXISTING SURVEYS

Original Government Survey

Year surveyed 1872

Original monument Wooden post
(Wood post, stone, pile of stones, pipe, etc.)

Bearing Trees

Species	Tam. stp	Tam. stp	Tam. stp	Tam. 1/4
Diameter	<u>14</u>	<u>12</u>	<u>12</u>	<u>12</u>
Bearing	<u>N75°30'E</u>	<u>S39°E</u>	<u>N30°30'W</u>	<u>S81°15'W</u>
Distance	<u>(66Ls)</u>	<u>(271L)</u>	<u>(42Ls)</u>	<u>(184Ls)</u>

Original Evidence Found

Year of search _____ By _____

Monument found _____

Original Bearing Trees Found

Species _____

Diameter _____

Bearing _____

Distance _____

Subsequent Corner Restoration

Year surveyed 1922 By GLO

Where filed or recorded _____

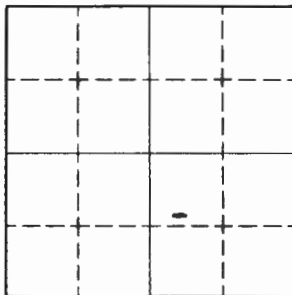
Monument Iron pipe with Brass 'at
(Original, concrete post, iron rod, etc.)

Bearing Trees, Reference Objects

Species	Tam	Tam	Tam	Tam
Diameter	<u>6</u>	<u>10</u>	<u>8</u>	<u>6</u>
Bearing	<u>N54°30'E</u>	<u>S63°E</u>	<u>S48°W</u>	<u>N47°W</u>
Distance	<u>(54Ls)</u>	<u>(23Ls)</u>	<u>(20Ls)</u>	<u>(101Ls)</u>

Evidence of Subsequent Corner Restoration Found

Year of search _____ By _____



Sketch

○ Corner ▨ F.S. Land

Relation of Evidence to Record Features Along Section Lines

Section line to sections _____
 Object _____
 Record distance _____
 Measured distance _____

Other Evidence

Describe evidence of use and occupation such as roads, fences, clearings, timber cutting lines, plantations, etc.. Cite source of testimony if any. _____

At time of search:

1. Did you have the record description?

Yes _____ No _____

2. How was search area located?

Pacing, chaining, photos, maps,
 etc. _____

3. Man hours spent in search _____

4. Do you think additional search might
 recover evidence? Yes _____ No _____

5. Signature _____

Perpetuation Record

Monument and accessories established. Include brief description of area. _____

Certified corner restoration certificate prepared: Yes _____ No _____

Filed in county records at _____ Date _____ County Document No. _____

Identified on aerial photo No. _____ Which is filed at _____

Index No. E 17
(Alphabetical - Numerical)LAND CORNER RECORD
(RECTANGULAR SURVEYS)RD-7150-4 (Rev. 6/13/67)
GPO 802-127T. 143 N R. 26 W Sth Mer. N.F. Chippewa County Cass State MINN
SEC Corner common to sections 2, 3, 10 and 11

EXISTING SURVEYS

Original Government Survey

Year surveyed 1872
Original monument Wood Post
(Wood post, stone, pile of stones, pipe, etc.)

Bearing Trees

Species	Elm	CEDAR	Ash	CEDAR
Diameter	5"	9"	5"	7"
Bearing	S11°E	S50°W	N16°W	N78°E
Distance	24LKS	20LKS	40LKS	32LKS

Subsequent Corner Restoration

Year surveyed 1922 By G.L.O.
Where filed or recorded G.L.O.
Monument 36" x 2" Iron Post with
Brass Cap
(Original, concrete post, iron rod, etc.)

Bearing Trees, Reference Objects

Species	Ash	Balsam	Spruce	Ash
Diameter	8"	8"	10"	7"
Bearing	N37°E	S51°E	S46°W	N41°W
Distance	71LKS	148LKS	128LKS	68LKS

Original Evidence Found

Year of search 1922 By G.L.O.
Monument found Cedar post Set by local
Surveyor

Original Bearing Trees Found

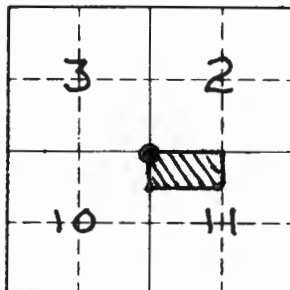
Species	CEDAR (STP)	CEDAR (STP)	Ash
Diameter	18"	16"	12"
Bearing	N68°45'E	S60°45'W	N93°W
Distance	32LKS	20LKS	37LKS

Evidence of Subsequent Corner Restoration Found

Year of search 1969 By U.S.F.S.
Found 1922 monument in good
condition, no new B.T.S.
1922 B.T.S. found listed
below

Bearing Trees, Reference Objects

Species	Ash (Down)	STP Hole	STP Hole	Ash (Down)
Diameter	8"		5 4/8" W	N41°W
Bearing	N37°E	S51°E	128 LKS	68 LKS
Distance	71 LKS	148 LKS		



Sketch

○ Corner ▨ F.S. Land

Relation of Evidence to Record Features Along Section Lines

Section line to sections _____
 Object _____
 Record distance _____
 Measured distance _____

Other Evidence

Describe evidence of use and occupation such as roads, fences, clearings, timber cutting lines, plantations, etc.. Cite source of testimony if any.

C.C. Notes by Brills, 1934 From Remer files. Good wood post 36" Above ground

At time of search:

1. Did you have the record description?

Yes No _____

2. How was search area located?

Pacing, chaining, photos, maps, etc. Traverse

3. Man hours spent in search 2

4. Do you think additional search might recover evidence? Yes _____ No

5. Signature BH

Perpetuation Record

Monument and accessories established. Include brief description of area. 10/19/89

K&O Surveyors find 1922 monument in good condition and establish NEW B.T.S

Aspen 10" N8°E 25.27

Ash 6" S74°E 12.93

Balsam 4" S15°W 14.33

Balsam 3" N64°W 9.01

Sign Post East 3.85

Certified corner restoration certificate prepared: Yes No _____

Filed in county records at Walker Date 9/20/90 County Document No. 319609

Identified on aerial photo No. _____ Which is filed at _____

Index No. E-19
(Alphabetical - Numerical)

LAND CORNER RECORD
(RECTANGULAR SURVEYS)

R9-7150-4 (Rev. 6/13/67)
GPO 802-127

T. 143 N R. 26 W 5th Mer. N.F. Chippewa County Cass State MN
N 1/4 Corner common to sections _____, _____, 2 and 11

EXISTING SURVEYS

Original Government Survey

Year surveyed 1872
Original monument Wood Post
(Wood post, stone, pile of stones, pipe, etc.)

Bearing Trees

Species Tamarack Tamarack
Diameter 6" 5"
Bearing S39°W N70°E
Distance 15 LKS 10 LKS

Subsequent Corner Restoration

Year surveyed 1969 By C. Krause, USFS
Where filed or recorded USFS
Monument None, area has been heavily
(Original, concrete post, iron rod, etc.)
burned.

Bearing Trees, Reference Objects

Species _____
Diameter _____
Bearing _____
Distance _____

Original Evidence Found

Year of search _____ By _____
Monument found _____

Original Bearing Trees Found

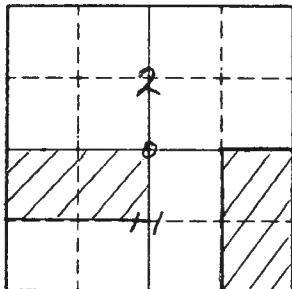
Species _____
Diameter _____
Bearing _____
Distance _____

Evidence of Subsequent Corner Restoration Found

Year of search _____ By _____

Bearing Trees, Reference Objects

Species _____
Diameter _____
Bearing _____
Distance _____



Sketch

○ Corner ▨ F.S. Land

Relation of Evidence to Record Features Along Section Lines

Section line to sections _____
 Object _____
 Record distance _____
 Measured distance _____

Other Evidence

Describe evidence of use and occupation such as roads, fences, clearings, timber cutting lines, plantations, etc.. Cite source of testimony if any. 1989 KEO Surveying
found no evidence of corner.

At time of search:

1. Did you have the record description?

Yes No _____

2. How was search area located?

Pacing, chaining, photos, maps,
 etc. Traverse

3. Man hours spent in search 2

4. Do you think additional search might

recover evidence? Yes _____ No

5. Signature BA

Perpetuation Record

Monument and accessories established. Include brief description of area. 3-22-1990
KEO Surveyors set USFS Monument and witness:
Cedar 6" N12°W, 16.31; Cedar 6" S70°W, 15.69; Cedar 5"
North, 1.75; Steel post West, 2.0; Steel post South, 3.0.

Certified corner restoration certificate prepared: Yes No _____

Filed in county records at walker Date 8/23/90 County Document No. 323149

Identified on aerial photo No. _____ Which is filed at _____

Index No. E-21
(Alphabetical - Numerical)

LAND CORNER RECORD
(RECTANGULAR SURVEYS)

RD-7150-4 (Rev. 6/13/67)
 GPO 502-127

T. 143 N R. 26 W 5th Mer. N.F. Chippewa County Cass State MN
 Section _____ Corner common to sections 1, 2, 11 and 12

EXISTING SURVEYS

Original Government Survey

Year surveyed 1872
 Original monument Wood Post
(Wood post, stone, pile of stones, pipe, etc.)

Bearing Trees

Species	<u>Spruce</u>	<u>Cedar</u>	<u>Tamarack</u>	<u>Spruce</u>
Diameter	<u>10"</u>	<u>8"</u>	<u>5"</u>	<u>7"</u>
Bearing	<u>S45°W</u>	<u>S21°E</u>	<u>N36°E</u>	<u>N12°W</u>
Distance	<u>62 LKS</u>	<u>25 LKS</u>	<u>30 LKS</u>	<u>40 LKS</u>

Subsequent Corner Restoration

Year surveyed 1969 By E. Krause
 Where filed or recorded USFS
 Monument No evidence
(Original, concrete post, iron rod, etc.)

Bearing Trees, Reference Objects

Species	_____	_____	_____
Diameter	_____	_____	_____
Bearing	_____	_____	_____
Distance	_____	_____	_____

Original Evidence Found

Year of search 1916 By J. H. Flynn, Cass Co.
 Monument found Book C, Pg. 172 corner in place
no mention of RT's

Original Bearing Trees Found

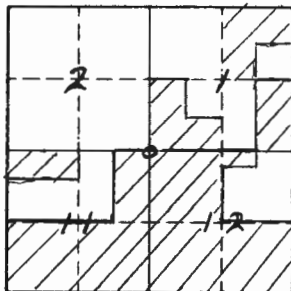
Species	_____	_____	_____
Diameter	_____	_____	_____
Bearing	_____	_____	_____
Distance	_____	_____	_____

Evidence of Subsequent Corner Restoration Found

Year of search 1989 By K&O Surveyors
no evidence found. 3-21-1990 K&O Surveyors
set USFS Monument, from found monument
to south. Steel Post west, 2.9'; Steel Post
North, 2.9.

Bearing Trees, Reference Objects

Cedar	<u>Elm</u>	<u>Ash</u>	<u>Ash</u>	
Diameter	<u>10"</u>	<u>6"</u>	<u>4"</u>	<u>6"</u>
Bearing	<u>N60°E</u>	<u>N22°W</u>	<u>S83°W</u>	<u>S40°E</u>
Distance	<u>25.90</u>	<u>25.13</u>	<u>13.23</u>	<u>21.15</u>



Sketch

○ Corner ▨ F.S. Land

Relation of Evidence to Record Features Along Section Lines

Section line to sections _____
 Object _____
 Record distance _____
 Measured distance _____

Other Evidence

Describe evidence of use and occupation such as roads, fences, clearings, timber cutting lines, plantations, etc.. Cite source of testimony if any. _____

At time of search:

1. Did you have the record description?

Yes No _____

2. How was search area located?

Pacing, chaining, photos, maps,
 etc. Traverse

3. Man hours spent in search 2

4. Do you think additional search might
 recover evidence? Yes _____ No

5. Signature BH

Perpetuation Record

Monument and accessories established. Include brief description of area. _____

Certified corner restoration certificate prepared: Yes No _____

Filed in county records of Walker Date 8/23/90 County Document No. 323150

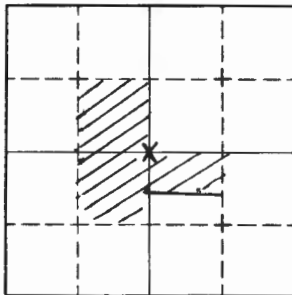
Identified on aerial photo No. _____ Which is filed at _____

T. 143 R. 26 Mer. N.F. Chippewa County Cass State Minnesota
114 Corner common to sections 1, 12, and

EXISTING SURVEYS

Original Government Survey	Original Evidence Found
Year surveyed _____ Original monument _____ <small>(Wood post, stone, pile of stones, pipe, etc.)</small>	Year of search _____ By _____ Monument found _____
<p style="text-align: center;">Bearing Trees</p> Species _____ Diameter _____ Bearing _____ Distance _____	<p style="text-align: center;">Original Bearing Trees Found</p> Species _____ Diameter _____ Bearing _____ Distance _____
Subsequent Corner Restoration	Evidence of Subsequent Corner Restoration Found
Year surveyed _____ By _____ Where filed or recorded _____ Monument _____ <small>(Original, concrete post, iron rod, etc.)</small>	Year of search <u>7-1-64</u> By <u>Morgan & Morgan</u> <u>lay on E side of 2" pinedum tree</u> <u>with line painted N & E of corner, no</u> <u>brass caps or BT's, approx corner</u> <u>established.</u>
<p style="text-align: center;">Bearing Trees, Reference Objects</p> Species _____ Diameter _____ Bearing _____ Distance _____	

S.O. Copy



Sketch

○ Corner ▨ F.S. Land

Relation of Evidence to Record Features Along Section Lines

E-23

Section line to sections _____
 Object _____
 Record distance _____
 Measured distance _____

Other Evidence

Describe evidence of use and occupation such as roads, fences, clearings, timber cutting lines, plantations, etc.. Cite source of testimony if any. _____

At time of search:

1. Did you have the record description?

Yes _____ No

2. How was search area located?

~~Recon~~, chaining, photos, maps, etc. _____

3. Man hours spent in search 1

4. Do you think additional search might recover evidence? Yes _____ No

5. Signature J. M. Morrison

Perpetuation Record

Monument and accessories established. Include brief description of area. _____

Certified corner restoration certificate prepared: Yes _____ No _____

Filed in county records at _____ Date _____ County Document No. _____

Identified on aerial photo No. _____ Which is filed at _____

Index No. E-23
(Alphabetical-Numerical)

LAND CORNER RECORD
(RECTANGULAR SURVEYS)

R9-7150-4 (Rev. 6/13/67)
 GPO 802-127

T. 143 N R. 26 W 5th Mer. N.F. Chippewa County Cass State MN
Quarter Corner common to sections 1 and 12

EXISTING SURVEYS

Original Government Survey

Year surveyed 1872
 Original monument Wood Post
(Wood post, stone, pile of stones, pipe, etc.)

Bearing Trees

Species Spruce W. Pine
 Diameter 12" 10"
 Bearing N52°W S48°E
 Distance 15 LKS 50 LKS

Subsequent Corner Restoration

Year surveyed 7-1-1964 By Morrison & Morgan
 Where filed or recorded USFS
 Monument No evidence of corner
(Original, concrete post, iron rod, etc.)
found, Approx. corner tag placed
on 2" Pincherry

Bearing Trees, Reference Objects

Species _____
 Diameter _____
 Bearing _____
 Distance _____

Original Evidence Found

Year of search _____ By _____
 Monument found _____

Original Bearing Trees Found

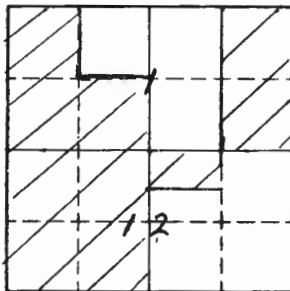
Species _____
 Diameter _____
 Bearing _____
 Distance _____

Evidence of Subsequent Corner Restoration Found

Year of search 9-24-1969 By C. Krause
Chained to area from trap road,
no evidence found.

Bearing Trees, Reference Objects

Species _____
 Diameter _____
 Bearing _____
 Distance _____



Sketch

○ Corner ▨ F.S. Land

Relation of Evidence to Record Features Along Section Lines

Section line to sections _____
 Object _____
 Record distance _____
 Measured distance _____

Other Evidence

Describe evidence of use and occupation such as roads, fences, clearings, timber cutting lines, plantations, etc.. Cite source of testimony if any. _____

At time of search:

1. Did you have the record description?

Yes No _____

2. How was search area located?

Pacing, chaining, photos, maps,
 etc. Traveler

3. Man hours spent in search 2

4. Do you think additional search might
 recover evidence? Yes _____ No

5. Signature BA

Perpetuation Record

Monument and accessories established. Include brief description of area. 11-9-1989

K&O personal search area, nothing found.
3-19-1990 K&O personnel set a brass capped monument
and witness: 6" Spruce N23°W, 33.49; 5" Spruce N2°E, 19.19;
7" Maple S37°W, 56.98; Sign Post North, 3.3; Sign Post East, 1.5

Certified corner restoration certificate prepared: Yes No _____

Filed in county records at Walker Date 8/23/90 County Document No. 323151

Identified on aerial photo No. _____ Which is filed at _____

Index No. E-25
(Alphabetical - Numerical)

LAND CORNER RECORD
(RECTANGULAR SURVEYS)

RP-7150-4 (Rev. 6/13/67)
 GPO 802-127

T. 143 N R. 26 W 5th Mer. N.F. Chippewa County Cass State Mn.
 Section Corner common to sections 12-143-26, 1-143-26, 6-143-25 and 7-143-25

EXISTING SURVEYS

Original Government Survey

Year surveyed 1872
 Original monument wood post
(Wood post, stone, pile of stones, pipe, etc.)

Bearing Trees				
Species	<u>N. PINE</u>	<u>SPRUCE</u>	<u>ASPEN</u>	<u>Spruce</u>
Diameter	<u>16"</u>	<u>8"</u>	<u>14"</u>	<u>6"</u>
Bearing	<u>S47°E</u>	<u>N6°E</u>	<u>N73°W</u>	<u>S21°W</u>
Distance	<u>20LKS</u>	<u>7LKS</u>	<u>27LKS</u>	<u>32LKS</u>

Original Evidence Found

Year of search 1976 By B.L.M.
 Monument found No original evidence found

Original Bearing Trees Found

Species _____
 Diameter _____
 Bearing _____
 Distance _____

Subsequent Corner Restoration

Year surveyed 1976 By B.L.M.
 Where filed or recorded U.S.F.S. Record
 Monument Set 24" long copperweld 6" below
(Original, concrete post, iron rod, etc.)
gravel surface of F.S. road # 126 w/cap

Evidence of Subsequent Corner Restoration Found

Year of search 1989 By K&O Surveyors
Find 1976 B.L.M. Mon and ref mon's
and added two new B.T.s

Bearing Trees, Reference Objects

Species	<u>Alum Post</u>	<u>Alum Post</u>	<u>NOTE: NW ref mon</u>
Diameter	<u>2 1/2" x 28"</u>	<u>2 1/2" x 28"</u>	<u>was set by P.P.</u>
Bearing	<u>N46°E</u>	<u>N25°W</u>	<u>w/F.S. Tag attached</u>
Distance	<u>490</u>	<u>81.9</u>	

Bearing Trees, Reference Objects

Species	<u>Oak</u>	<u>Ash</u>	<u>Alum Post</u>	<u>Alum Post</u>
Diameter	<u>6"</u>	<u>7"</u>	<u>2 1/2" x 28"</u>	<u>2 1/2" x 28"</u>
Bearing	<u>N89°W</u>	<u>S73°W</u>	<u>N46°E</u>	<u>N25°W</u>
Distance	<u>84.96'</u>	<u>87.04'</u>	<u>490'</u>	<u>81.90'</u>



Sketch

○ Corner ▨ F.S. Land

Relation of Evidence to Record Features Along Section Lines

Section line to sections _____
 Object _____
 Record distance _____
 Measured distance _____

Other Evidence

Describe evidence of use and occupation such as roads, fences, clearings, timber cutting lines, plantations, etc.. Cite source of testimony if any. _____

At time of search:

1. Did you have the record description?

Yes No _____

2. How was search area located?

Pacing, chaining, photos, maps,
 etc. Traverse

3. Man hours spent in search 2

4. Do you think additional search might
 recover evidence? Yes _____ No

5. Signature BH

Perpetuation Record

Monument and accessories established. Include brief description of area. _____

Certified corner restoration certificate prepared: Yes No _____

Filed in county records at Walker Date 8/23/90 County Document No. 323152

Identified on aerial photo No. _____ Which is filed at _____

Index No. E-25
(Alphabetical - Numerical)

LAND CORNER RECORD
(RECTANGULAR SURVEYS)

RS-7150-4 (Rev. 6/13/67)

GPO 502-127

T. 143N R. 25 26W 5th Mer. N.F. Chippewa County Cass State Minnesota
See Corner common to sections 1, 12, 6 and 7

EXISTING SURVEYS

Original Government Survey

Year surveyed _____

Original monument _____
(Wood post, stone, pile of stones, pipe, etc.)

Bearing Trees

Species _____

Diameter _____

Bearing _____

Distance _____

Original Evidence Found

Year of search _____ By _____

Monument found _____

Original Bearing Trees Found

Species _____

Diameter _____

Bearing _____

Distance _____

Subsequent Corner Restoration

Year surveyed 1976 By B.T.M.

Where filed or recorded _____

Monument Spike in Road.
(Original, concrete post, wire rod, etc.)

under 22'

Evidence of Subsequent Corner Restoration Found

Year of search _____ By _____

Bearing Trees, Reference Objects

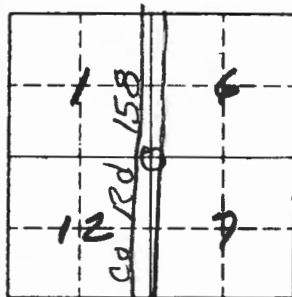
Species R.M. R.M.

Diameter _____

Bearing N46 1/2° N W

Distance 49.0 81.9

Bearing Trees, Reference Objects



Sketch

○ Corner ▨ F.S. Land

Relation of Evidence to Record Features Along Section Lines

Section line to sections _____
 Object _____
 Record distance _____
 Measured distance _____

Other Evidence

Describe evidence of use and occupation such as roads, fences, clearings, timber cutting lines, plantations, etc.. Cite source of testimony if any. _____

At time of search:

1. Did you have the record description?

Yes _____ No _____

2. How was search area located?

Pacing, chaining, photos, maps, etc. _____

3. Man hours spent in search _____

4. Do you think additional search might recover evidence? Yes _____ No _____

5. Signature _____

Perpetuation Record

Monument and accessories established. Include brief description of area.

I put in a 8' Long steel post with sign 54-9 by R.M.'s NW & NE

5/30/79

Ronald Olson

Certified corner restoration certificate prepared: Yes _____ No _____

Filed in county records of _____ Date _____ County Document No. _____

Identified on aerial photo No. _____ Which is filed at _____

NOT IN BOOK 52

T. 143 R. 26 Mer. N.F. Chippewa County Cass State Minnesota
 N 132 Corner common to sections 12 and _____

EXISTING SURVEYS

Original Government Survey

Year surveyed _____

Original monument _____
(Wood post, stone, pile of stones, pipe, etc.)

Bearing Trees

Species _____

Diameter _____

Bearing _____

Distance _____

Original Evidence Found

Year of search _____ By _____

Monument found _____

Original Bearing Trees Found

Species _____

Diameter _____

Bearing _____

Distance _____

Subsequent Corner Restoration

Year surveyed _____ By _____

Where filed or recorded _____

Monument _____
(Original, concrete post, iron rod, etc.)

Bearing Trees, Reference Objects

Species _____

Diameter _____

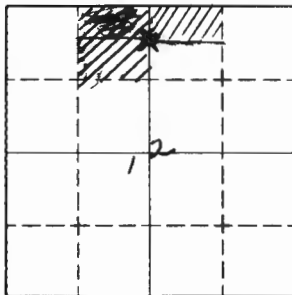
Bearing _____

Distance _____

Evidence of Subsequent Corner Restoration Found

Year of search 1964 By Morrison & Morgan
Tag on N. side of 4" auger no brass caps
on B.Ts - Blue line painted S & E of corner
This approach corner established by
Morrison & Morgan - adjacent land owner
(Lucian Cole) says he has had 6 surveys
run a iron post put in but was never
unable to locate it.

56. Copy



Sketch

○ Corner ▨ F.S. Land

Relation of Evidence to Record Features Along Section Lines

E, F-23

Section line to sections _____
 Object _____
 Record distance _____
 Measured distance _____

Other Evidence

Describe evidence of use and occupation such as roads, fences, clearings, timber cutting lines, plantations, etc.. Cite source of testimony if any. _____

At time of search:

1. Did you have the record description?

Yes _____ No

2. How was search area located?

Pacing, chaining, photos, maps, etc. _____

3. Man hours spent in search 2

4. Do you think additional search might recover evidence? Yes _____ No _____

Possibly

5. Signature *L. M. Morrison*

Perpetuation Record

Monument and accessories established. Include brief description of area. _____

Certified corner restoration certificate prepared: Yes _____ No _____

Filed in county records at _____ Date _____ County Document No. _____

Identified on aerial photo No. _____ Which is filed at _____

Index No. G-5 (Alphabetical - Memorials)

copy

Deer River
E #1
Page 76
5th

LAND CORNER RECORD
(RECTANGULAR SURVEYS)

50.
R9-7150-4 (Rev. 6/13/67)
GPO 802-127

T. 143 N. R. 26 W.
14

Mer. N.F. Chippewa County Cass

State Minnesota

Corner common to sections 7 8

EXISTING SURVEYS

Original Government Survey

Year surveyed _____
Original monument _____
(Wood post, stone, pile of stones, pipe, etc.)

Bearing Trees

Species _____
Diameter _____
Bearing _____
Distance _____

Subsequent Corner Restoration

Year surveyed 1922 By GLO
Where filed or recorded _____
Monument 1 1/2" Iron pipe with Brass
(Original, concrete post, iron rod, etc.)
Cap.

Bearing Trees, Reference Objects

Species Poplar W. Pine
Diameter 8" 26"
Bearing S 27° 30' E S 13 W
Distance 288 Lks 248 Lks
190.1' 163.68'

Original Evidence Found

Year of search _____ By _____
Monument found _____

Original Bearing Trees Found

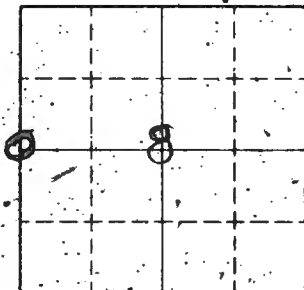
Species _____
Diameter _____
Bearing _____
Distance _____

Evidence of Subsequent Corner Restoration Found

Year of search 1981 By R. Oleson
found Iron in place at record dist
from Sec Cor. to South.

Bearing Trees, Reference Objects

burned w.p.
Stub down
S 13 W
163.7'



Sketch

○ Corner ▨ F.S. Land

At time of search:

1. Did you have the record description?

Yes No

2. How was search area located?

Pacing chaining photos, maps, etc.3. Man hours spent in search: 24. Do you think additional search might recover evidence? Yes No

5. Signature _____

Section line to sections _____
 Object _____
 Record distance _____
 Measured distance _____

Other Evidence

Describe evidence of use and occupation such as roads, fences, clearings, timber cutting lines, plantations, etc. Cite source of testimony if any. _____

Perpetuation Record

Monument and accessories established. Include brief description of area.

To perpetuate this corner I cut New BTs

Aspen 5"	Basswood 6"	Aspen 6"	Aspen 5"	4" Aspen S55°W with sign 54-4
N21E	S83W	S22W	S62E	3.12-
7.32"	19.78"	16.80"	18.82"	

1/458BT 1/452BT 1/457BT 1/458BT

Certified corner restoration certificate prepared: Yes No

Filed in county records at _____ Date _____ County Document No. _____

Identified on aerial photo No. _____ Which is filed at _____

*3/51
Rorald Olson*

Index No. G-17
(Alphabetical - Horizontal)

LAND CORNER RECORD
(RECTANGULAR SURVEYS)

R9-7150-4 (Rev. 6/13/67)
 GPO 802-127

T. 143 N R. 26 W 5th Mer. N.F. Chippewa County Cass State MN
1/4 Corner common to sections 10 and 11

EXISTING SURVEYS

Original Government Survey

Year surveyed 1872
 Original monument Wood Post
(Wood post, stone, pile of stones, pipe, etc.)

Bearing Trees

Species	<u>Aspen</u>	<u>Spruce</u>
Diameter	<u>5"</u>	<u>4"</u>
Bearing	<u>S46°E</u>	<u>N31°W</u>
Distance	<u>6 LKS</u>	<u>6 LKS</u>

Original Evidence Found

Year of search 1916 By J. Flynn
 Monument found _____

Original Bearing Trees Found

Species	<u>Spruce</u>
Diameter	<u>6"</u>
Bearing	<u>N31°W</u>
Distance	<u>6 LKS</u>

Subsequent Corner Restoration

Year surveyed 1990 By K&O Surveying
 Where filed or recorded USFS
 Monument 2" x 54" brass capped monument
(Original, concrete post, iron rod, etc.)
Sign Post, East, 4.2

Evidence of Subsequent Corner Restoration Found

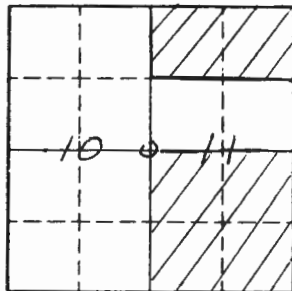
Year of search _____ By _____

Bearing Trees, Reference Objects

Species	<u>Cedar</u>	<u>Cedar</u>	<u>Cedar</u>	<u>Sign Post</u>
Diameter	<u>6"</u>	<u>7"</u>	<u>6"</u>	<u>30.</u>
Bearing	<u>S72°E</u>	<u>S40°E</u>	<u>South</u>	<u>South</u>
Distance	<u>37.30</u>	<u>37.10</u>	<u>38.56</u>	<u>4.1</u>

Bearing Trees, Reference Objects

Species	_____
Diameter	_____
Bearing	_____
Distance	_____



Sketch

○ Corner ▨ F.S. Land

Relation of Evidence to Record Features Along Section Lines

Section line to sections _____
 Object _____
 Record distance _____
 Measured distance _____

Other Evidence

Describe evidence of use and occupation such as roads, fences, clearings, timber cutting lines, plantations, etc.. Cite source of testimony if any. _____

At time of search:

1. Did you have the record description?

Yes No _____

2. How was search area located?

Pacing, chaining, photos, maps,
 etc. Traverse

3. Man hours spent in search 2

4. Do you think additional search might

recover evidence? Yes _____ No

5. Signature BA

Perpetuation Record

Monument and accessories established. Include brief description of area. _____

Certified corner restoration certificate prepared: Yes No _____

Filed in county records at Walker Date 8/23/90 County Document No. 323153

Identified on aerial photo No. _____ Which is filed at _____

Index No. G 21
(Alphabetical - Numerical)

LAND CORNER RECORD
(RECTANGULAR SURVEYS)

R9-7150-4 (Rev. 6/13/67)
 GPO 802-127

T. 143N R. 26W 5TH Mer. N.F. Chippewa County Cass State Miss
1/4 Cor Corner common to sections 11 and 12

EXISTING SURVEYS

Original Government Survey

Year surveyed 1872

Original monument Wood Post
(Wood post, stone, pile of stones, pipe, etc.)

Bearing Trees

Species W. PINE FIR

Diameter 12" 4"

Bearing N32°W S45°E

Distance 151KS 201KS

Original Evidence Found

Year of search 1916 By James H. Flynn

Monument found Nothing found

Original Bearing Trees Found

Species _____

Diameter _____

Bearing _____

Distance _____

Subsequent Corner Restoration

Year surveyed 1916 By James H. Flynn

Where filed or recorded Cass County Book C 172

Monument located 1/4 post EQUADISTANT
(Original, concrete post, iron rod, etc.)
Between Cors Sec 1, 2, 11, 12 AND
11, 12, 13, 14

Evidence of Subsequent Corner Restoration Found

Year of search 1969 By U.S.F.S. Found

W. PINE STUMP AT BRG. & DIST
Found N. Pine STUMP with
scribe, visible. Set a 5' x 2"
Galv. Steel pipe filled with CONC.
with 3" Brass Tablet

Bearing Trees, Reference Objects

Species W. PINE STR N. PINE STR.

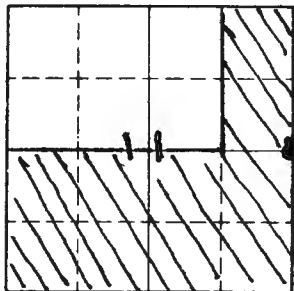
Diameter 24" 18"

Bearing S42°E N19 1/2°W

Distance 65.4' 66.8'

Bearing Trees, Reference Objects

Elm	Elm	Elm	STEEL
9"	8"	5"	Sign Post
N18°W	S46°E	S21°E	W/54-4
41.2'	98.7	36.8	West
			2.2'



Sketch

○ Corner ▨ F.S. Land

Relation of Evidence to Record Features Along Section Lines

Section line to sections _____
 Object _____
 Record distance _____
 Measured distance _____

Other Evidence

Describe evidence of use and occupation such as roads, fences, clearings, timber cutting lines, plantations, etc.. Cite source of testimony if any. _____

At time of search:

1. Did you have the record description?

Yes No _____

2. How was search area located?

Pacing, chaining, photos, maps, etc. Traverse

3. Man hours spent in search 2

4. Do you think additional search might recover evidence? Yes _____ No

5. Signature BH

Perpetuation Record

Monument and accessories established. Include brief description of area. 10/19/89
~~K&O~~ Surveyors find U.S.F.S. Mon. bent. Has been hit by logging equipment. Replace with NEW MONUMENT AND B.T.S.
 7" Elm S14°E 36.52
 6" Balsam S78°W 116.15
 6" Balsam N65W 145.95
 Sign Post North 3.6'

Certified corner restoration certificate prepared: Yes No _____

Filed in county records at Walker Date 3/20/90 County Document No. 319610

Identified on aerial photo No. _____ Which is filed at _____

Index No. G-25
(Alphabetical - Numerical)

LAND CORNER RECORD
(RECTANGULAR SURVEYS)

RR-7150-4 (Rev. 6/13/67)
 GPO 802-127

T. 143N R. 26W 5th Mer. N.F. Chippewa County Cass State Mn
Quarter Corner common to sections 12, 7-143-25, and

EXISTING SURVEYS

Original Government Survey
 Year surveyed 1872
 Original monument wood post
(Wood post, stone, pile of stones, pipe, etc.)
 Bearing Trees
 Species Spruce W. Pine
 Diameter 6" 8"
 Bearing N 36° E S 65° W
 Distance 12 Lks 14.5' 9 Lks 5.94'

Original Evidence Found
 Year of search 1916 By F R Horst
 Monument found filed - County book "C" P. 172
 Original Bearing Trees Found place
 Species W. Pine } 1962 ROLES & Tucker find
 Diameter 5.65" W } tag on E side of corner fence
 Bearing 10" } post along W side of road. No
 Distance 9 Lks 5.94' } Mon or B.Ts found

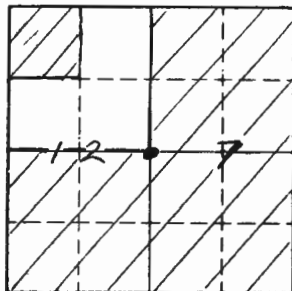
Subsequent Corner Restoration
 Year surveyed 1976 By BLM
 Where filed or recorded USFS Record
 Monument Set copper-rod 24" long 6" below gravel surface of E.S. rd #126 w/copper cap
(Original copy sets back in iron rod 1/2")

Evidence of Subsequent Corner Restoration Found
 Year of search 1989 By M E O Surveyors
 Find 1976 BLM mon and reference mon. added one new B.T.

No original evidence found

Bearing Trees, Reference Objects
 Species Alum Post Alum Post note: N.W. corner
 Diameter 1 1/2" x 2 1/2" 2 1/2" x 2 1/2" is set by P.P. w/tag
 Bearing N 31° E N 52° W attached e
 Distance 42.2' 31.9'

Bearing Trees, Reference Objects
 Species W. Pine Alum Post Alum Post
 Diameter 18" 2 1/2" x 2 1/2" 2 1/2" x 2 1/2"
 Bearing S 65° E N 31° E N 52° W
 Distance 44.68' 42.20' 31.90'



Sketch

○ Corner ▨ F.S. Land

Relation of Evidence to Record Features Along Section Lines

Section line to sections _____
 Object _____
 Record distance _____
 Measured distance _____

Other Evidence

Describe evidence of use and occupation such as roads, fences, clearings, timber cutting lines, plantations, etc.. Cite source of testimony if any. _____

At time of search:

1. Did you have the record description?

Yes No _____

2. How was search area located?

Pacing, chaining, photos, maps, etc. Traverse

3. Man hours spent in search 2

4. Do you think additional search might recover evidence? Yes _____ No

5. Signature BH

Perpetuation Record

Monument and accessories established. Include brief description of area. _____

Certified corner restoration certificate prepared: Yes No _____

Filed in county records at Walker Date 3/20/90 County Document No. 319611

Identified on aerial photo No. _____ Which is filed at _____

Index No. G-25-G-1
(Alphabetical - Numerical)125?LAND CORNER RECORD
(RECTANGULAR SURVEYS)

RS-5680-11 (5/12/82)

T. 143 R. 26-25 5^a Mer. N.F. Chippewa County Cass State Minnesota
14 Corner common to sections 12 & 7 and

EXISTING SURVEYS

Original Government Survey

Year surveyed _____

Original monument _____
(Wood post, stone, pile of stones, pipe, etc.)

Bearing Trees

Species _____

Diameter _____

Bearing _____

Distance _____

Original Evidence Found

Year of search _____ By _____

Monument found _____

Original Bearing Trees Found

Species _____

Diameter _____

Bearing _____

Distance _____

Subsequent Corner Restoration

Year surveyed _____ By _____

Where filed or recorded _____

Monument _____
(Original, concrete post, iron rod, etc.)

Bearing Trees, Reference Objects

Species _____

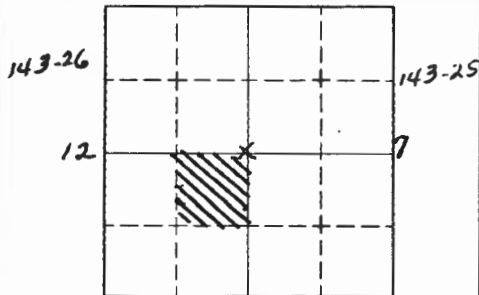
Diameter _____

Bearing _____

Distance _____

Evidence of Subsequent Corner Restoration Found

Year of search 2-12-62 By Rolise Tucker
Tag on E. side of corner fence post along
N. side of road - 2 inch line running
West from corner - also blue line pointed
west from corner. No brass caps or
B.T.'s Tag put up by J. Rolise Rose
Tucker on 2-12-62.



Sketch
 O Corner ▨ F.S. Land

Relation of Evidence to Record Features Along Section Lines

6-25

Section line to sections _____
 Object _____
 Record distance _____
 Measured distance _____

Other Evidence

Describe evidence of use and occupation such as roads, fences, clearings, timber cutting lines, plantations, etc.. Cite source of testimony if any. _____

At time of search:

1. Did you have the record description?

Yes _____ No

2. How was search area located?

Pacing, chaining, photos, maps,
 etc. _____

3. Man hours spent in search 1

4. Do you think additional search might

recover evidence? Yes _____ No

5. Signature J. Morrison

Perpetuation Record

Monument and accessories established. Include brief description of area. _____

Certified corner restoration certificate prepared: Yes _____ No _____

Filed in county records at _____ Date _____ County Document No. _____

Identified on aerial photo No. _____ Which is filed at _____

Index No. J-1
(Alphabetical - Numerical)Book # 2
PAGE 23LAND CORNER RECORD
(RECTANGULAR SURVEYS)R9-7150-4 (Rev. 6/13/67)
GPO 802-127T. 143 N. R. 26, 27 5th Mer. N.F. Chippewa County Cass State MN
SEC. Corner common to sections 7, 12, 13 and 18

EXISTING SURVEYS

Original Government Survey

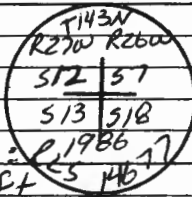
Year surveyed 1872
Original monument Wood Post
(Wood post, stone, pile of stones, pipe, etc.)

Bearing Trees

Species	<u>CEDAR</u>	<u>SPRUCE</u>	<u>SPRUCE</u>	<u>SPRUCE</u>
Diameter	<u>6</u>	<u>8</u>	<u>8</u>	<u>6</u>
Bearing	<u>S32°E</u>	<u>N51°E</u>	<u>S37°W</u>	<u>N50°W</u>
Distance	<u>6.60'</u>	<u>13.86'</u>	<u>13.86'</u>	<u>15.84'</u>

Subsequent Corner Restoration

Year surveyed 1986 By USFS
Where filed or recorded Cass County
Monument Set 4.5 ft long by 5/8" OD
(Original, concrete post, iron, steel, etc.)
ALUMINUM Rod with a 3/4" OD
ALUMINUM CAP STAMPED AS SHOWN: 1986
From which = up 1.1 ft



Bearing Trees, Reference Objects

Species	<u>CEDAR</u>	<u>CEDAR</u>	<u>TAMARACK</u>	<u>Carsonite</u>
Diameter	<u>7.4"</u>	<u>14.3"</u>	<u>14.1"</u>	<u>South</u>
Bearing	<u>S67°E</u>	<u>S21°W</u>	<u>N78°W</u>	<u>3.0 ft</u>
Distance	<u>26.40'</u>	<u>68.33'</u>	<u>85.47'</u>	<u>w/54.2A,</u> <u>LSM 130</u>

Original Evidence Found

Year of search _____ By _____
Monument found _____

Original Bearing Trees Found

Species	_____	_____	_____	_____
Diameter	_____	_____	_____	_____
Bearing	_____	_____	_____	_____
Distance	_____	_____	_____	_____

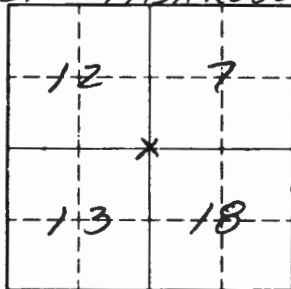
Evidence of Subsequent Corner Restoration Found

Year of search _____ By _____

Bearing Trees, Reference Objects

Species	_____	_____	_____	_____
Diameter	_____	_____	_____	_____
Bearing	_____	_____	_____	_____
Distance	_____	_____	_____	_____

R27W T43NR26W



Sketch

○ Corner ▨ F.S. Land

Relation of Evidence to Record Features Along Section Lines

Section line to sections _____

Object _____

Record distance _____

Measured distance _____

Other Evidence

Describe evidence of use and occupation such as roads, fences, clearings, timber cutting lines, plantations, etc.. Cite source of testimony if any. _____

At time of search:

1. Did you have the record description?

Yes _____ No _____

2. How was search area located?

Pacing, chaining, photos, maps, etc. _____

3. Man hours spent in search _____

4. Do you think additional search might recover evidence? Yes _____ No _____

5. Signature _____

Perpetuation Record

Monument and accessories established. Include brief description of area. _____

Certified corner restoration certificate prepared: Yes _____ No _____

Filed in county records at _____ Date _____ County Document No. _____

Identified on aerial photo No. _____ Which is filed at _____

Index No. J-2
(Alphabetical - Numerical)Book # 3
Page 62LAND CORNER RECORD
(RECTANGULAR SURVEYS)R9-7150-4 (Rev. 6/13/67)
GPO 602-127T. 143 R. 26 5th Mer. N.F. Chippewa County CASS State MN
N 1/16 Corner common to sections 7 and 18

EXISTING SURVEYS

Original Government Survey

Year surveyed _____
Original monument _____
(Wood post, stone, pile of stones, pipe, etc.)

Bearing Trees

Species _____
Diameter _____
Bearing _____
Distance _____

Subsequent Corner Restoration

Year surveyed. 1986 By USFS
Where filed or recorded CASS County
Monument Set a 5ft long by 5/8" w/1/16 37
(Original, concrete post, iron rod, etc.) 518
Aluminum Rod with a 3/4" 1986
Aluminum cap stamp: A 5 shown: RLS H67
From which? up 1.5'

Bearing Trees, Reference Objects

Species Ash Ash Ash Carsonite
Diameter 6.0" 9.8" 9.9" Boundary
Bearing N02°E N79°W S51°W MARKER
Distance 44.17' 72.05' 77.76' South 30'w/54-2A, LSN130

Original Evidence Found

Year of search _____ By _____
Monument found _____

Original Bearing Trees Found

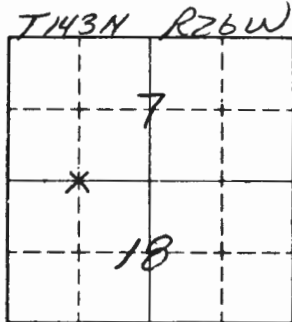
Species _____
Diameter _____
Bearing _____
Distance _____

Evidence of Subsequent Corner Restoration Found

Year of search _____ By _____

Bearing Trees, Reference Objects

Species _____
Diameter _____
Bearing _____
Distance _____



Sketch

○ Corner ▨ F.S. Land

Relation of Evidence to Record Features Along Section Lines

Section line to sections _____
 Object _____
 Record distance _____
 Measured distance _____

Other Evidence

Describe evidence of use and occupation such as roads, fences, clearings, timber cutting lines, plantations, etc.. Cite source of testimony if any.

CARSONITE BOUNDARY MARKER EAST 30' W/54-2A

At time of search:

1. Did you have the record description?

Yes _____ No _____

2. How was search area located?

Pacing, chaining, photos, maps, etc. _____

3. Man hours spent in search _____

4. Do you think additional search might recover evidence? Yes _____ No _____

5. Signature _____

Perpetuation Record

Monument and accessories established. Include brief description of area. _____

Certified corner restoration certificate prepared: Yes _____ No _____

Filed in county records at _____ Date _____ County Document No. _____

Identified on aerial photo No. _____ Which is filed at _____

Index No. J-3
(Alphabetical - Numerical)LAND CORNER RECORD
(RECTANGULAR SURVEYS)R9-7150-4 (Rev. 6/13/67)
GPO 802-127T. 143N R. 26W 5th Mer. N.F. Chippewa County Cass State MN
114 Corner common to sections _____, _____, _____, _____, _____, _____, _____, _____ and 18

EXISTING SURVEYS

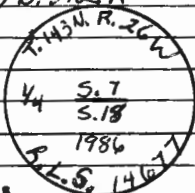
Original Government Survey

Year surveyed _____
Original monument _____
(Wood post, stone, pile of stones, pipe, etc.)

Bearing Trees

Species _____
Diameter _____
Bearing _____
Distance _____

Subsequent Corner Restoration

Year surveyed. 1986 By G. Robertson / B. Ausk
Where filed or recorded Court House
Monument Set a 5' long by 2 1/2" O.D.
(Original, concrete post, iron rod, etc.)
galvanized iron pipe w/a 3" dia.
dimpled brass cap stamped as shown
Up 1.5'

Bearing Trees, Reference Objects

Species	Aspen	Aspen	Aspen	Metal
Diameter	10.2"	3.7"	10.5"	fence post
Bearing	N18°E	S77°W	N43°W	East/West
Distance	44.80'	29.33'	9.43'	3.0'

Original Evidence Found

Year of search _____ By _____
Monument found _____

Original Bearing Trees Found

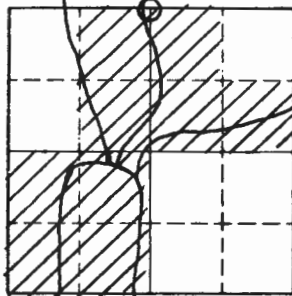
Species _____
Diameter _____
Bearing _____
Distance _____

Evidence of Subsequent Corner Restoration Found

Year of search _____ By _____

Bearing Trees, Reference Objects

Species				
Diameter				
Bearing				
Distance				



Sketch

○ Corner ▨ F.S. Land

Relation of Evidence to Record Features Along Section Lines

Section line to sections _____
 Object _____
 Record distance _____
 Measured distance _____

Other Evidence

Describe evidence of use and occupation such as roads, fences, clearings, timber cutting lines, plantations, etc.. Cite source of testimony if any. *Red line runs East & West*

At time of search:

1. Did you have the record description?

Yes _____ No _____

2. How was search area located?

Pacing, chaining, photos, maps, etc. _____

3. Man hours spent in search _____

4. Do you think additional search might recover evidence? Yes _____ No _____

5. Signature _____

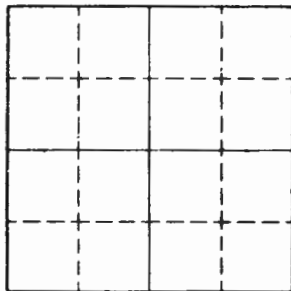
Perpetuation Record

Monument and accessories established. Include brief description of area. _____

Certified corner restoration certificate prepared: Yes _____ No _____

Filed in county records at _____ Date _____ County Document No. _____

Identified on aerial photo No. _____ Which is filed at _____



Sketch

○ Corner ▨ F.S. Land

Relation of Evidence to Record Features Along Section Lines

Section line to sections _____
 Object _____
 Record distance _____
 Measured distance _____

Other Evidence

Describe evidence of use and occupation such as roads, fences, clearings, timber cutting lines, plantations, etc.. Cite source of testimony if any. Red line runs South & West. See BK G Pg 43

At time of search:

1. Did you have the record description?

Yes _____ No _____

2. How was search area located?

Pacing, chaining, photos, maps, etc. _____

3. Man hours spent in search _____

4. Do you think additional search might recover evidence? Yes _____ No _____

5. Signature _____

Perpetuation Record

Monument and accessories established. Include brief description of area. _____

Certified corner restoration certificate prepared: Yes _____ No _____

Filed in county records at _____ Date _____ County Document No. _____

Identified on aerial photo No. _____ Which is filed at _____

Index No. 45
(Alphabetical - Numerical)

Copy to Boo

LAND CORNER RECORD
(RECTANGULAR SURVEYS)

R9-7150-4 (Rev. 6/13/67)

GPO 802-127

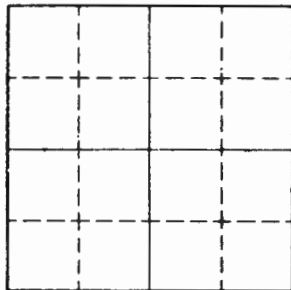
T. 143 N R. 26 W 5th Mer. N.F. Chippewa County Class State Minnesota
Sec. Corner common to sections 7, 8, 17 and 18

EXISTING SURVEYS

Original Government Survey	Original Evidence Found
Year surveyed _____	Year of search _____ By _____
Original monument _____ <small>(Wood post, stone, pile of stones, pipe, etc.)</small>	Monument found _____
Bearing Trees	Original Bearing Trees Found
Species _____	Species _____
Diameter _____	Diameter _____
Bearing _____	Bearing _____
Distance _____	Distance _____
Subsequent Corner Restoration	Evidence of Subsequent Corner Restoration Found
Year surveyed <u>1942</u> By <u>USFS</u> <u>1968</u>	Year of search _____ By _____
Where filed or recorded _____	_____
Monument <u>Iron 2' Long with Brass</u> <u>cap.</u> <small>(Signal, concrete post, wood rod, etc.)</small>	_____
USFS Bearing Trees, Reference Objects	Bearing Trees, Reference Objects
Species <u>Aspen</u> <u>Aspen</u> <u>Aspen</u> <u>Aspen</u>	151 in good condition 3/21/81 Ronald Oke
Diameter <u>5"</u> <u>8"</u> <u>6"</u> <u>7"</u>	
Bearing <u>S4W</u> <u>S89E</u> <u>N30E</u> <u>N17W</u>	
Distance <u>30.0'</u> <u>52.48'</u> <u>27.87'</u> <u>49.40'</u>	

T-5'

Relation of Evidence to Record Features Along Section Lines



Sketch

○ Corner ▨ F.S. Land

Section line to sections _____

Object _____

Record distance _____

Measured distance _____

Other Evidence

Describe evidence of use and occupation such as roads, fences, clearings, timber cutting lines, plantations, etc.. Cite source of testimony if any. _____

At time of search:

1. Did you have the record description?

Yes _____ No _____

2. How was search area located?

Pacing, chaining, photos, maps, etc. _____

3. Man hours spent in search _____

4. Do you think additional search might recover evidence? Yes _____ No _____

5. Signature _____

Perpetuation Record

Monument and accessories established. Include brief description of area. _____

Certified corner restoration certificate prepared: Yes _____ No _____

Filed in county records at _____ Date _____ County Document No. _____

Identified on aerial photo No. _____ Which is filed at _____

Index No. J-5
(Alphabetical - Numerical)

LAND CORNER RECORD
(RECTANGULAR SURVEYS)

RP-7150-4 (Rev. 6/13/67)
 GPO 802-127

T. 143N R. 26W 5th Mer. N.F. Chippewa County Cass State Mn
Section Corner common to sections 7, 8, 18 and 17

EXISTING SURVEYS

Original Government Survey
 Year surveyed 1872
 Original monument Wood post
(Wood post, stone, pile of stones, pipe, etc.)

Bearing Trees

Species	<u>Cedar</u>	<u>Cedar</u>	<u>Spruce</u>	<u>Cedar</u>
Diameter	<u>8"</u>	<u>6"</u>	<u>4"</u>	<u>6"</u>
Bearing	<u>N45°W</u>	<u>N53°E</u>	<u>S53°E</u>	<u>S43°W</u>
Distance	<u>29.70'</u>	<u>19.80'</u>	<u>13.20'</u>	<u>23.10'</u>

Original Evidence Found
 Year of search 1922 By GLO
 Monument found Found post (set iron pipe)
Found Spruce in SE & Cedar in SW

Original Bearing Trees Found

Species	<u>Poplar</u>	<u>Poplar</u>	<u>Poplar</u>	<u>Poplar</u>
Diameter	<u>4"</u>	<u>4"</u>	<u>4"</u>	<u>4"</u>
Bearing	<u>N67°E</u>	<u>S20 3/4°E</u>	<u>S50°W</u>	<u>N09°W</u>
Distance	<u>15.18'</u>	<u>49.50'</u>	<u>13.20'</u>	<u>23.76'</u>

Subsequent Corner Restoration
 Year surveyed 1968 By C. Krause
 Where filed or recorded _____
 Monument 1922 monument
(Original, concrete post, iron rod, etc.)

Evidence of Subsequent Corner Restoration Found
 Year of search 1985 By Kasenko / Ausk
Recovered a 2" O.D. by 3'
long iron pipe w/ 2 1/2" dia. brass
cap stamped as shown
6" above ground From which:
1968 Aspen, N.1", N35°E, 27.87'

Bearing Trees, Reference Objects


Species	<u>Aspen</u>	<u>Aspen</u>	<u>Aspen</u>	<u>Aspen</u>
Diameter	<u>5"</u>	<u>8"</u>	<u>6"</u>	<u>7"</u>
Bearing	<u>S04°W</u>	<u>S89°E</u>	<u>N30°E</u>	<u>N47°W</u>
Distance	<u>30.0'</u>	<u>52.46'</u>	<u>27.87'</u>	<u>49.40'</u>

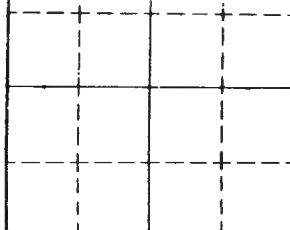
W. Spruce, 3", N06°E, 2.7'

Bearing Trees, Reference Objects

Species	<u>1968 Aspen</u>	<u>1968 Aspen</u>	<u>1968 Aspen</u>	<u>1968 Spruce</u>
Diameter	<u>1.41"</u>	<u>9.5"</u>	<u>9.5"</u>	<u>7.2"</u>
Bearing	<u>S89°E</u>	<u>S04°W</u>	<u>N46°W</u>	<u>N08°E</u>
Distance	<u>52.99'</u>	<u>30.37'</u>	<u>49.34'</u>	<u>2.66'</u>

1975 Spruce, 9.5", S60°E, 25.10'





Sketch

Corner F.S. Land

At time of search:

1. Did you have the record description?

Yes _____ No _____

2. How was search area located?

Pacing, chaining, photos, maps,
etc. _____

3. Man hours spent in search _____

4. Do you think additional search might

recover evidence? Yes _____ No _____

5. Signature _____

6. Signature _____

Object

Record distance _____

Measured distance _____

Other Evidence

Describe evidence of use and occupation such as roads, fences, clearings, timber cutting lines, plantations, etc. Cite source of testimony if any. 1985 - Carsonite Bdy Marker, East, 20'

Perpetuation Record

Monument and accessories established. Include brief description of area. _____

Certified corner restoration certificate prepared: Yes _____ No _____

Filed in county records at _____ Date _____ County Document No. _____

Identified on aerial photo No. _____ Which is filed at _____

Identified on aerial photo No. _____ Which is filed at _____

Identified on aerial photo No. _____ Which is filed at _____

Index No. J 13
(Alphabetical - Numerical)

LAND CORNER RECORD
(RECTANGULAR SURVEYS)

R9-7150-4 (Rev. 6/13/67)
GPO 802-127

T. 143 N R. 26 W 5TH Mer. N.F. Chippewa County Cass State MINN
Section Corner common to sections 9, 10, 15 and 16

EXISTING SURVEYS

Original Government Survey

Year surveyed 1872
Original monument Wood Post
(Wood post, stone, pile of stones, pipe, etc.)

Bearing Trees

Species	<u>Tamarack</u>	<u>Tamarack</u>	<u>Tamarack</u>	<u>TAMARACK</u>
Diameter	<u>13"</u>	<u>10"</u>	<u>10"</u>	<u>8"</u>
Bearing	<u>N25°E</u>	<u>N9°W</u>	<u>S29°E</u>	<u>S17°W</u>
Distance	<u>30LKS</u>	<u>25LKS</u>	<u>50LKS</u>	<u>32LKS</u>

Original Evidence Found

Year of search 1922 By G.L.O.
Monument found NONE

Original Bearing Trees Found

Species	<u>Dead Tamarack</u>	<u>TAM. STP.</u>	<u>TAM. STP.</u>	<u>TAM. STP.</u>
Diameter	<u>14"</u>	<u>16"</u>	<u>14"</u>	<u>12"</u>
Bearing	<u>N35°E</u>	<u>S18½°E</u>	<u>S19°W</u>	<u>N29½°W</u>
Distance	<u>29LKS</u>	<u>50LKS</u>	<u>40LKS</u>	<u>25LKS</u>

Subsequent Corner Restoration

Year surveyed 1922 By G.L.O.
Where filed or recorded G.L.O.
Monument 36" x 2" Iron Post with Brass Cap
(Original, concrete post, iron rod, etc.)

Bearing Trees, Reference Objects

Species	<u>Cedar</u>	<u>Cedar</u>	<u>Cedar</u>	<u>Cedar</u>
Diameter	<u>6"</u>	<u>6"</u>	<u>7"</u>	<u>7"</u>
Bearing	<u>N31½°E</u>	<u>S35½°E</u>	<u>S11½°W</u>	<u>N6°45'W</u>
Distance	<u>27LKS</u>	<u>34LKS</u>	<u>28LKS</u>	<u>36LKS</u>

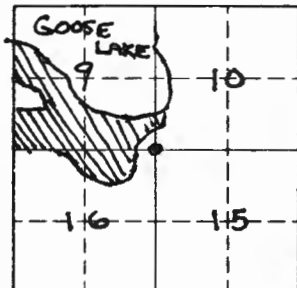
Evidence of Subsequent Corner Restoration Found

Year of search 1969 By U.S.F.S. FOUND
Mon. IN good condition AND 1922 B.T.S
Cedar 6" N31½°E 27LKS Now 14"
Cedar 6" S35½°E 34LKS Now 9"
Cedar 7" S11½°W 28LKS Now Fallen
Cedar 7" N6°45'W 36LKS Now Fallen

Bearing Trees, Reference Objects

Species	<u>Cedar</u>	<u>Cedar</u>	<u>Cedar</u>	<u>Cedar</u>
Diameter	<u>8"</u>	<u>6"</u>	<u>7"</u>	<u>5"</u>
Bearing	<u>N58°E</u>	<u>N67°W</u>	<u>S60°W</u>	<u>S23°E</u>
Distance	<u>40.40'</u>	<u>25.80</u>	<u>33.30</u>	<u>37.35</u>

Relation of Evidence to Record Features Along Section Lines



Sketch

○ Corner ▨ F.S. Land

Section line to sections _____
 Object _____
 Record distance _____
 Measured distance _____

Other Evidence

Describe evidence of use and occupation such as roads, fences, clearings, timber cutting lines, plantations, etc.. Cite source of testimony if any. _____

At time of search:

1. Did you have the record description?

Yes No _____

2. How was search area located?

Pacing, chaining, photos, maps, etc. Traverse

3. Mon hours spent in search 2

4. Do you think additional search might recover evidence? Yes _____ No

5. Signature BH

Perpetuation Record

Monument and accessories established. Include brief description of area. 1-15-90
K&O Surveyors find G.L.P. Mon leaning North & East
Unable to Straighten due to FROZEN ground TIES
Pulled to base of Mon. 16d ADDED TO B.T.'s 8" Cedar
N 58° E 40.40 8" Twin Cedar S 35° E 20.77 (1922 B.T.)
7" Cedar N 67° W 25.80 7" Cedar S 60° W 33.30
6" Cedar S 23° E 39.67 Old Sign North 2.0'
NEW Sign South 6.3' NEW Sign East 6.7'

Certified corner restoration certificate prepared: Yes No _____

Filed in county records at walker Date 3/20/90 County Document No. 319612

Identified on aerial photo No. _____ Which is filed at _____

Index No. J-15
(Alphabetical - Numerical)

LAND CORNER RECORD 1 of 2
(RECTANGULAR SURVEYS)

RP-7150-4 (Rev. 6/13/67)
GPO 802-127

T. 143N R. 26W 5th Mer. N.F. Chippewa County Cass State MN
1/4 Corner common to sections 10 and 15

EXISTING SURVEYS

Original Government Survey

Year surveyed 1872
Original monument Post
(Wood post, stone, pile of stones, pipe, etc.)

Bearing Trees

Species Spruce Spruce
Diameter 3" 6"
Bearing S51°W N83°E
Distance 42ks 52ks

Original Evidence Found

Year of search 1900 By US Corp of Engineers
Monument found list corner as known

Original Bearing Trees Found

Species _____
Diameter _____
Bearing _____
Distance _____

Subsequent Corner Restoration

Year surveyed 1916 By E. B. Horst
Where filed or recorded Cass County
Monument 610 BT's in place
(Original, concrete post, iron rod, etc.)

Evidence of Subsequent Corner Restoration Found

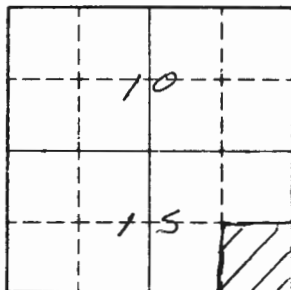
Year of search _____ By J. H. Flynn
lists BT's as follows:

Bearing Trees, Reference Objects

Species _____
Diameter _____
Bearing _____
Distance _____

Bearing Trees, Reference Objects

Cedar Cedar
8" 8"
S73°E N81°W
42' 48.9'



Sketch

○ Corner ▨ F.S. Land

Relation of Evidence to Record Features Along Section Lines

Section line to sections _____
 Object _____
 Record distance _____
 Measured distance _____

Other Evidence

Describe evidence of use and occupation such as roads, fences, clearings, timber cutting lines, plantations, etc.. Cite source of testimony if any. _____

At time of search:

1. Did you have the record description?

Yes _____ No _____

2. How was search area located?

Pacing, chaining, photos, maps,
 etc. _____

3. Man hours spent in search _____

4. Do you think additional search might

recover evidence? Yes _____ No _____

5. Signature _____

Perpetuation Record

Monument and accessories established. Include brief description of area. _____

Certified corner restoration certificate prepared: Yes _____ No _____

Filed in county records at _____ Date _____ County Document No. _____

Identified on aerial photo No. _____ Which is filed at _____

Index No. J-15
(Alphabetical - Numerical)

LAND CORNER RECORD
(RECTANGULAR SURVEYS)

2 of 2

RP-7150-4 (Rev. 6/13/67)
GPO 802-127

T. 143 N R. 26 W 5th Mer. N.F. Chippewa County Cass State MN
1/4 Corner common to sections 10 and 15

EXISTING SURVEYS

Original Government Survey

Year surveyed _____
Original monument _____
(Wood post, stone, pile of stones, pipe, etc.)

Bearing Trees

Species _____
Diameter _____
Bearing _____
Distance _____

Subsequent Corner Restoration

Year surveyed 1935 By C.C. notes by Shaw
Where filed or recorded Remer files
Monument Stake in place
(Original, concrete post, iron rod, etc.)

Bearing Trees, Reference Objects

Species Metal L.P.
Diameter _____
Bearing East
Distance 0.35 chains

Original Evidence Found

Year of search _____ By _____
Monument found _____

Original Bearing Trees Found

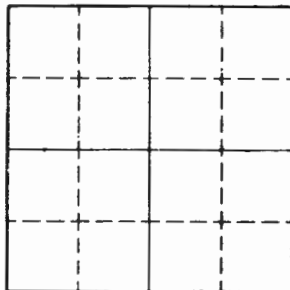
Species _____
Diameter _____
Bearing _____
Distance _____

Evidence of Subsequent Corner Restoration Found

Year of search 1959 By DAIR
Set spike in NE S road 22.0'
West of C.C. reference post

Bearing Trees, Reference Objects

Species _____
Diameter _____
Bearing _____
Distance _____



Sketch

Corner F.S. Land

Relation of Evidence to Record Features Along Section Lines

Section line to sections _____

Object _____

Record distance _____

Measured distance _____

Other Evidence

Describe evidence of use and occupation such as roads, fences, clearings, timber cutting lines, plantations, etc.. Cite source of testimony if any. 8-16-1968 Curt Krause
Found stake he believed to be corner.

5-27-1987 DNR found no evidence, set standard DNR monument, and witnesses 2'x2' boulder West 23.76, Yellow Tag Post East 22.60, Punch in E. end CMC S12°E 68.60 Punch in W. end CMC S7°W 47.33, a Certificate of Location of Government Corner was filed as Doc. No. 303528

At time of search:

1. Did you have the record description?

Yes No _____

2. How was search area located?

Pacing, chaining, photos, maps, etc. Traverse

3. Man hours spent in search 2

4. Do you think additional search might recover evidence? Yes _____ No

5. Signature BAH

Perpetuation Record

Monument and accessories established. Include brief description of area. _____

Certified corner restoration certificate prepared: Yes No _____

Filed in county records at Walker Date 4/4/88 County Document No. 303528

Identified on aerial photo No. _____ Which is filed at _____

Index No. J-17
(Alphabetical - Numerical)

LAND CORNER RECORD
(RECTANGULAR SURVEYS)

R9-7150-4 (Rev. 6/13/67)
 GPO 802-127

T. 143 N R. 26 W 5th Mer. N.F. Chippewa County Cass State MN
 Corner common to sections 15, 14, 10 and 11
NE Section

EXISTING SURVEYS

Original Government Survey

Year surveyed 1872
 Original monument Wood Post
(Wood post, stone, pile of stones, pipe, etc.)

Bearing Trees

Species	<u>Spruce</u>	<u>Spruce</u>	<u>Aspen</u>	<u>Spruce</u>
Diameter	<u>10"</u>	<u>6"</u>	<u>7"</u>	<u>4"</u>
Bearing	<u>N39°E</u>	<u>S75°W</u>	<u>N36°W</u>	<u>S24°E</u>
Distance	<u>20 LKS</u>	<u>51 LKS</u>	<u>15 LKS</u>	<u>10 LKS</u>

Original Evidence Found

Year of search _____ By _____
 Monument found _____

Original Bearing Trees Found

Species	_____	_____	_____	_____
Diameter	_____	_____	_____	_____
Bearing	_____	_____	_____	_____
Distance	_____	_____	_____	_____

Subsequent Corner Restoration

Year surveyed 1969 By C. Krause
 Where filed or recorded USFS
 Monument Squared post, covered with a
(Original, concrete post, wood rod, etc.)
piece of tin

Evidence of Subsequent Corner Restoration Found

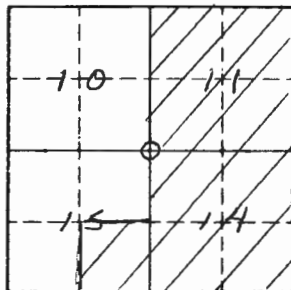
Year of search 1990 By K&O Surveyors
set 2" x 54" brass capped monument
in last position, steel post, north
4.6. steel post, south, 4.1

Bearing Trees, Reference Objects

Species	_____	_____	_____
Diameter	_____	_____	_____
Bearing	_____	_____	_____
Distance	_____	_____	_____

Bearing Trees, Reference Objects

Ash	Aspen	Aspen	Maple
<u>4"</u>	<u>10"</u>	<u>6"</u>	<u>5"</u>
<u>S14°E</u>	<u>S89°E</u>	<u>N75°E</u>	<u>N27°E</u>
<u>72.86</u>	<u>30.63</u>	<u>34.66</u>	<u>50.52</u>



Sketch

○ Corner ▨ F.S. Land

Relation of Evidence to Record Features Along Section Lines

Section line to sections _____
 Object _____
 Record distance _____
 Measured distance _____

Other Evidence

Describe evidence of use and occupation such as roads, fences, clearings, timber cutting lines, plantations, etc.. Cite source of testimony if any. _____

At time of search:

1. Did you have the record description?

Yes No _____

2. How was search area located?

Pacing, chaining, photos, maps,
 etc. Traverse

3. Man hours spent in search 2

4. Do you think additional search might

recover evidence? Yes _____ No

Perpetuation Record

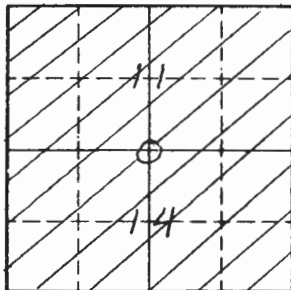
Monument and accessories established. Include brief description of area. _____

Certified corner restoration certificate prepared: Yes No _____

Filed in county records at walker Date 8/23/90 County Document No. 323/54

Identified on aerial photo No. _____ Which is filed at _____

5. Signature B.H.



Sketch

○ Corner ▨ F.S. Land

Relation of Evidence to Record Features Along Section Lines

Section line to sections _____
 Object _____
 Record distance _____
 Measured distance _____

Other Evidence

Describe evidence of use and occupation such as roads, fences, clearings, timber cutting lines, plantations, etc.. Cite source of testimony if any. _____

At time of search:

1. Did you have the record description?

Yes No _____

2. How was search area located?

Pacing, chaining, photos, maps,
 etc. Traverse

3. Man hours spent in search 2

4. Do you think additional search might recover evidence? Yes _____ No

5. Signature BH

Perpetuation Record

Monument and accessories established. Include brief description of area. _____

Certified corner restoration certificate prepared: Yes No _____

Filed in county records at Walker Date 8/23/90 County Document No. 323155

Identified on aerial photo No. _____ Which is filed at _____

Index No. J-21
(Alphabetical - Numerical)

LAND CORNER RECORD
(RECTANGULAR SURVEYS)

RP-7150-4 (Rev. 6/13/67)
 GPO 802-127

T. 143 N R. 26 W 5th Mer. N.F. Chippewa County Cass State MN
Section Corner common to sections 11, 12, 13 and 14

EXISTING SURVEYS

Original Government Survey

Year surveyed 1872
 Original monument Wood Post
(Wood post, stone, pile of stones, pipe, etc.)

Bearing Trees

Species	<u>W. Pine</u>	<u>W. Pine</u>	<u>N. Pine</u>	<u>N. Pine</u>
Diameter	<u>7"</u>	<u>5"</u>	<u>8"</u>	<u>8"</u>
Bearing	<u>N26°E</u>	<u>S25°W</u>	<u>N65°W</u>	<u>S35°E</u>
Distance	<u>12 LKS</u>	<u>10 LKS</u>	<u>25 LKS</u>	<u>30 LKS</u>

Subsequent Corner Restoration

Year surveyed 1920 By J.H. Flynn
 Where filed or recorded Cass County, Salem Road 5
 Monument not mentioned, found stumps
(Original, concrete post, iron rod, etc.)
of original RT's, and added the following.

Bearing Trees, Reference Objects

Species	<u>W. Pine Stp.</u>	<u>W. Pine Stp.</u>	<u>W. Pine Stp.</u>
Diameter	<u>16"</u>	<u>12"</u>	<u>12"</u>
Bearing	<u>S48°W</u>	<u>N60°30'W</u>	<u>S56°E</u>
Distance	<u>39'</u>	<u>72'</u>	<u>44'</u>

Original Evidence Found

Year of search 1916 By J.H. Flynn
 Monument found monument in place

Original Bearing Trees Found

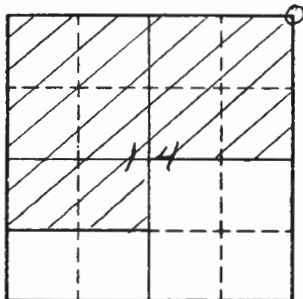
Species			
Diameter			
Bearing			
Distance			

Evidence of Subsequent Corner Restoration Found

Year of search 1990 By KEO Surveying
found W. Pine Stump, 6d nail in
blaze, S56°E of 44' from 2.5" iron
pipe. We add the following Sign Post
North, 3.5, Sign Post, East 3.5'

Bearing Trees, Reference Objects

Species	<u>Aspen</u>	<u>Aspen</u>	<u>Aspen</u>	<u>Aspen</u>
Diameter	<u>10"</u>	<u>10"</u>	<u>10"</u>	<u>10"</u>
Bearing	<u>S41°W</u>	<u>N77°W</u>	<u>N48°E</u>	<u>S57°E</u>
Distance	<u>72.83</u>	<u>44.71</u>	<u>19.05</u>	<u>10.22</u>



Sketch

○ Corner ▨ F.S. Land

Relation of Evidence to Record Features Along Section Lines

Section line to sections _____
 Object _____
 Record distance _____
 Measured distance _____

Other Evidence

Describe evidence of use and occupation such as roads, fences, clearings, timber cutting lines, plantations, etc.. Cite source of testimony if any. _____

At time of search:

1. Did you have the record description?

Yes No _____

2. How was search area located?

Pacing, chaining, photos, maps,
 etc. Traverse

3. Man hours spent in search 2

4. Do you think additional search might
 recover evidence? Yes _____ No

5. Signature DP

Perpetuation Record

Monument and accessories established. Include brief description of area. _____

Certified corner restoration certificate prepared: Yes No _____

Filed in county records at Walker Date 8/23/90 County Document No. 323/56

Identified on aerial photo No. _____ Which is filed at _____

Index No. J-21
(Alphabetical - Numerical)

BOOK # 1
PAGE # 11

LAND CORNER RECORD
(RECTANGULAR SURVEYS)

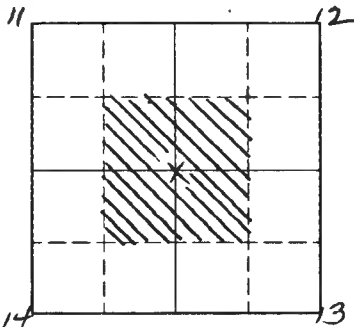
RS-5690-11 (5/12/64)

T. 143 R. 26 Mer. N.F. Chippewa County Cass State Minnesota
Action Corner common to sections 11, 12, 13 and 14

EXISTING SURVEYS

Original Government Survey	Original Evidence Found
Year surveyed _____ Original monument _____ <small>(Wood post, stone, pile of stones, pipe, etc.)</small>	Year of search _____ By _____ Monument found _____
<p style="text-align: center;">Bearing Trees</p> Species _____ Diameter _____ Bearing _____ Distance _____	<p style="text-align: center;">Original Bearing Trees Found</p> Species _____ Diameter _____ Bearing _____ Distance _____
Subsequent Corner Restoration	Evidence of Subsequent Corner Restoration Found
Year surveyed _____ By _____ Where filed or recorded _____ Monument _____ <small>(Original, concrete post, iron rod, etc.)</small>	Year of search <u>1964</u> By <u>Morrison & Morgan</u> <u>Tag on E. side of Belmont killed 8"</u> <u>diameter, blue line painted N & E</u> <u>of corner. Another tag on old woods</u> <u>road 1 Chain W of corner - 7/8 brass</u> <u>cap re B.T.'s. Upper corner established</u> <u>by Morrison & Morgan.</u>
<p style="text-align: center;">Bearing Trees, Reference Objects</p> Species _____ Diameter _____ Bearing _____ Distance _____	

S.O. Copy



Sketch

○ Corner ▨ F.S. Land

Relation of Evidence to Record Features Along Section Lines

J-21

Section line to sections _____
 Object _____
 Record distance _____
 Measured distance _____

Other Evidence

Describe evidence of use and occupation such as roads, fences, clearings, timber cutting lines, plantations, etc.. Cite source of testimony if any. _____

At time of search:

1. Did you have the record description?

Yes _____ No

2. How was search area located?

Roading, chaining, photos, maps,
 etc. _____

3. Man hours spent in search 1

4. Do you think additional search might recover evidence? Yes _____ No

5. Signature J. M. Morrison

Perpetuation Record

Monument and accessories established. Include brief description of area. _____

Certified corner restoration certificate prepared: Yes _____ No _____

Filed in county records at _____ Date _____ County Document No. _____

Identified on aerial photo No. _____ Which is filed at _____

Index No. J-23
(Alphabetical - Numerical)LAND CORNER RECORD
(RECTANGULAR SURVEYS)R9-7150-4 (Rev. 6/13/67)
GPO 802-127T. 143N R. 26W 5th Mer. N.F. Chippewa County Cass State MN
114 Corner common to sections 12 and 13

EXISTING SURVEYS

Original Government Survey

Year surveyed 1872
Original monument Wood Post
(Wood post, stone, pile of stones, pipe, etc.)

Bearing Trees

Species Spruce Tamarack
Diameter 4" 8"
Bearing S32°W N51°W
Distance 10LKS 18LKS

Subsequent Corner Restoration

Year surveyed 1990 By K&O Surveying
Where filed or recorded USFS
Monument 2" x 54" brass capped monument
(Original, concrete post, iron rod, etc.)
Steel Post, North, 4.3.

Bearing Trees, Reference Objects

Species Cedar Cedar Ash Steel Post
Diameter 12" 7" 6"
Bearing N80°W N23°E S70°E East
Distance 32.25 25.59 36.74 4.1

Original Evidence Found

Year of search _____ By _____
Monument found _____

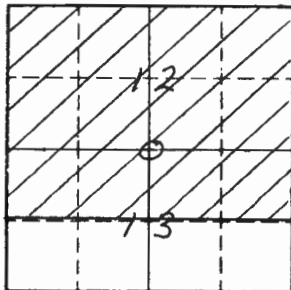
Original Bearing Trees Found

Species _____
Diameter _____
Bearing _____
Distance _____

Evidence of Subsequent Corner Restoration Found

Year of search _____ By _____

Bearing Trees, Reference Objects



Sketch

○ Corner ▨ F.S. Land

Relation of Evidence to Record Features Along Section Lines

Section line to sections _____
 Object _____
 Record distance _____
 Measured distance _____

Other Evidence

Describe evidence of use and occupation such as roads, fences, clearings, timber cutting lines, plantations, etc.. Cite source of testimony if any. _____

At time of search:

1. Did you have the record description?

Yes No

2. How was search area located?

Pacing, chaining, photos, maps,
 etc. Traverse

3. Man hours spent in search 2

4. Do you think additional search might
 recover evidence? Yes No

5. Signature BH

Perpetuation Record

Monument and accessories established. Include brief description of area. _____

Certified corner restoration certificate prepared: Yes No

Filed in county records at Walker Date 8/23/90 County Document No. 323/57

Identified on aerial photo No. _____ Which is filed at _____

Index No. J-23
(Alphabetical - Numerical)

BOOK # 1
PAGE # 12
50

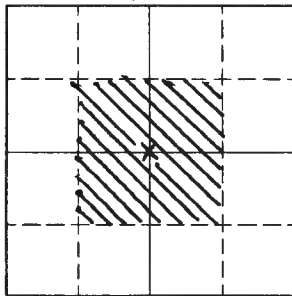
LAND CORNER RECORD
(RECTANGULAR SURVEYS)

T. 143 R. 26 Mer. N.F. Chippewa County Cass State Minnesota
 Corner common to sections 12 & 13 and 114

EXISTING SURVEYS

Original Government Survey	Original Evidence Found
Year surveyed _____ Original monument _____ <small>(Wood post, stone, pile of stones, pipe, etc.)</small>	Year of search _____ By _____ Monument found _____
<p style="text-align: center;">Bearing Trees</p> Species _____ Diameter _____ Bearing _____ Distance _____	<p style="text-align: center;">Original Bearing Trees Found</p> Species _____ Diameter _____ Bearing _____ Distance _____
Subsequent Corner Restoration	Evidence of Subsequent Corner Restoration Found
Year surveyed _____ By _____ Where filed or recorded _____ Monument _____ <small>(Original, concrete post, iron rod, etc.)</small>	Year of search <u>7-2-64</u> By <u>Morrison & Morgan</u> <u>Tag on N. side 96" Aspen. blue line</u> <u>pointed E & W of Corner. No brass caps</u> <u>to B.T.'s. approximate corner established</u> <u>by Morrison & Morgan.</u>
<p style="text-align: center;">Bearing Trees, Reference Objects</p> Species _____ Diameter _____ Bearing _____ Distance _____	_____ _____ _____

S.O. COPY



13
Sketch

○ Corner ▨ F.S. Land

Relation of Evidence to Record Features Along Section Lines

J-23

Section line to sections _____
 Object _____
 Record distance _____
 Measured distance _____

Other Evidence

Describe evidence of use and occupation such as roads, fences, clearings, timber cutting lines, plantations, etc.. Cite source of testimony if any. _____

At time of search:

1. Did you have the record description?

Yes _____ No

2. How was search area located?

~~Roading~~, chaining, photos, maps,
 etc. _____

3. Man hours spent in search 1

4. Do you think additional search might
 recover evidence? Yes _____ No

5. Signature S. M. Morrison

Perpetuation Record

Monument and accessories established. Include brief description of area. _____

Certified corner restoration certificate prepared: Yes _____ No _____

Filed in county records at _____ Date _____ County Document No. _____

Identified on aerial photo No. _____ Which is filed at _____

Index No. J-25
(Alphabetical - Numerical)

LAND CORNER RECORD
(RECTANGULAR SURVEYS)

RR-7 150-4 (Rev. 6/13/67)
GPO 802-127

T. 143N R. 26N Section 5th Mer. N.F. Chippewa County, Cass State Mn.
Corner common to sections 13-143-26, 12-143-26, 7-143-25 and 18-143-25

EXISTING SURVEYS

Original Government Survey

Year surveyed 1872
Original monument wood post
(wood post, stone, pile of stones, pipe, etc.)

Bearing Trees				
Species	<u>Birch</u>	<u>N. Pine</u>	<u>W. Pine</u>	<u>FIR</u>
Diameter	<u>6"</u>	<u>6"</u>	<u>8"</u>	<u>8"</u>
Bearing	<u>S48°E</u>	<u>S63°W</u>	<u>N43°W</u>	<u>N32°E</u>
Distance	<u>10LKS</u>	<u>11LKS</u>	<u>21LKS</u>	<u>14LKS</u>

Original Evidence Found

Year of search 1964 By Morrison & Morgan
Monument found Tag on E. side of 7" aspen on edge of woods. Approx. cor. is 1' chain East

Original Bearing Trees Found			
Species	<u>No original evidence was found</u>		
Diameter			
Bearing			
Distance			

Subsequent Corner Restoration

Year surveyed 1976 By BLM
Where filed or recorded USFS Record
Monument Set 24" long copperweld 6" below gravel surface of ES. Rd #126 w/ copper cap
(Original, concrete post, iron rod, etc.)

Evidence of Subsequent Corner Restoration Found

Year of search 1989 By K&O Surveyors
Find 1976 B.L.M. monument in good condition and two ref marks. Corner is in approx. E of ES road #158 added two new B.T.s

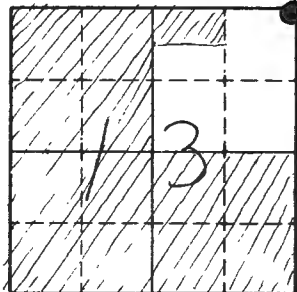
Bearing Trees, Reference Objects

Species	<u>Alum Post</u>	<u>Alum Post</u>	
Diameter	<u>2 1/2" x 28"</u>	<u>2 1/2" x 28"</u>	
Bearing	<u>N65°E</u>	<u>N52°W</u>	
Distance	<u>37.3'</u>	<u>94.0'*</u>	

Bearing Trees, Reference Objects

N. Pine	<u>Red Oak</u>	<u>Alum Post</u>	<u>Alum Post</u>
<u>6"</u>	<u>12"</u>	<u>2 1/2" x 28"</u>	<u>2 1/2" x 28"</u>
<u>S89 1/2°W</u>	<u>S68°E</u>	<u>N55°E</u>	<u>N60°W</u>
<u>68.24'</u>	<u>41.23'</u>	<u>37.15'</u>	<u>83.95'*</u>

*NOTE: 10' diff in measurement to N.W. Alum Post



Sketch

○ Corner ▨ F.S. Land

Relation of Evidence to Record Features Along Section Lines

Section line to sections _____
 Object _____
 Record distance _____
 Measured distance _____

Other Evidence

Describe evidence of use and occupation such as roads, fences, clearings, timber cutting lines, plantations, etc.. Cite source of testimony if any. _____

At time of search:

1. Did you have the record description?

Yes No _____

2. How was search area located?

Pacing, chaining, photos, maps, etc. Traverse

3. Man hours spent in search 2

4. Do you think additional search might recover evidence? Yes _____ No

Perpetuation Record

Monument and accessories established. Include brief description of area. _____

Certified corner restoration certificate prepared: Yes No _____

Filed in county records at Walker Date 3/20/90 County Document No. 319613

Identified on aerial photo No. _____ Which is filed at _____

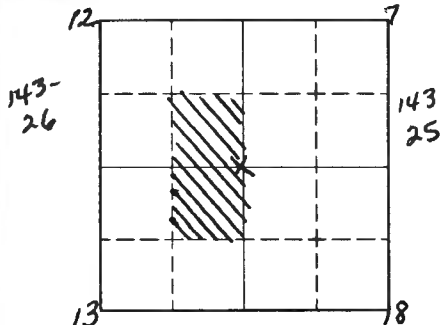
5. Signature BA

T. 143 R. 25 & 26 5th Mer. N.F. Chippewa County Cass State Minnesota
Section Corner common to sections 12, 13, 7 and 18

EXISTING SURVEYS

Original Government Survey	Original Evidence Found
Year surveyed _____ Original monument _____ <small>(Wood post, stone, pile of stones, pipe, etc.)</small>	Year of search _____ By _____ Monument found _____
<p style="text-align: center;">Bearing Trees</p> Species _____ Diameter _____ Bearing _____ Distance _____	<p style="text-align: center;">Original Bearing Trees Found</p> Species _____ Diameter _____ Bearing _____ Distance _____
Subsequent Corner Restoration	Evidence of Subsequent Corner Restoration Found
Year surveyed _____ By _____ Where filed or recorded _____ Monument _____ <small>(Original, concrete post, iron rod, etc.)</small>	Year of search <u>7-2-64</u> By <u>Morrison & Morgan</u> <u>Tag on E. side of 7" aspen on edge of</u> <u>woods and is visible from the road.</u> <u>Approx. Corner lies chain east of tag</u> <u>in center of road - blue line painted</u> <u>W. of corner - no brass cap or B.T.'s.</u> <u>Approximate corner established by</u> <u>Morrison & Morgan.</u>
<p style="text-align: center;">Bearing Trees, Reference Objects</p> Species _____ Diameter _____ Bearing _____ Distance _____	

5.6. 1964



Sketch

○ Corner ▨ F.S. Land

Relation of Evidence to Record Features Along Section Lines

J-25

Section line to sections _____
 Object _____
 Record distance _____
 Measured distance _____

Other Evidence

Describe evidence of use and occupation such as roads, fences, clearings, timber cutting lines, plantations, etc.. Cite source of testimony if any. _____

At time of search:

1. Did you have the record description?

Yes _____ No

2. How was search area located?

Pacing, chaining, photos, maps,
 etc. _____

3. Man hours spent in search 1

4. Do you think additional search might
 recover evidence? Yes _____ No

Perpetuation Record

Monument and accessories established. Include brief description of area. _____

Certified corner restoration certificate prepared: Yes _____ No _____

Filed in county records at _____ Date _____ County Document No. _____

Identified on aerial photo No. _____ Which is filed at _____

5. Signature J. M. Morrison

Index No. K-4
(Alphabetical - Numerical)LAND CORNER RECORD
(RECTANGULAR SURVEYS)R9-7150-4 (Rev. 6/13/67)
GPO 802-127T. 143 N R. 26 W 5th Mer. N.F. Chippewa County Cass State MN
NE 1/16 Corner common to sections 18 and _____

EXISTING SURVEYS


Original Government Survey

Year surveyed _____
Original monument _____
(Wood post, stone, pile of stones, pipe, etc.)

Bearing Trees

Species _____
Diameter _____
Bearing _____
Distance _____

Subsequent Corner Restoration

Year surveyed. 1986 By G. Robertson & B. Ausk
Where filed or recorded Court House
Monument Set a 5/8" by 5' long
(Original, concrete post, iron rod, etc.)
aluminum rod w/a 3/4" dia.
aluminum cap stamped:
1/4" x 2"

Bearing Trees, Reference Objects

Species	Bearing	Distance
<u>Aspen</u>	<u>532°E</u>	<u>11.71'</u>
<u>Balsam</u>	<u>532°E</u>	<u>11.71'</u>
<u>Aspen</u>	<u>N57°W</u>	<u>26.45'</u>
<u>2 Corner, etc</u>	<u>North/East</u>	<u>3.0'</u>

Original Evidence Found

Year of search _____ By _____
Monument found _____

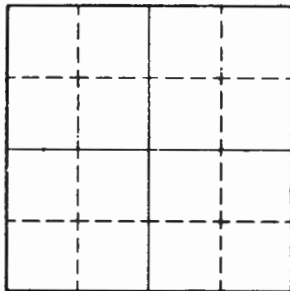
Original Bearing Trees Found

Species _____
Diameter _____
Bearing _____
Distance _____

Evidence of Subsequent Corner Restoration Found

Year of search _____ By _____

Bearing Trees, Reference Objects



Sketch

Corner F.S. Land

Relation of Evidence to Record Features Along Section Lines

Section line to sections _____

Object _____

Record distance _____

Measured distance _____

Other Evidence

Describe evidence of use and occupation such as roads, fences, clearings, timber cutting lines, plantations, etc.. Cite source of testimony if any. *Red line runs N & E*

See Bk 6 Pg 41

At time of search:

1. Did you have the record description?

Yes _____ No _____

2. How was search area located?

Pacing, chaining, photos, maps, etc. _____

3. Man hours spent in search _____

4. Do you think additional search might recover evidence? Yes _____ No _____

5. Signature _____

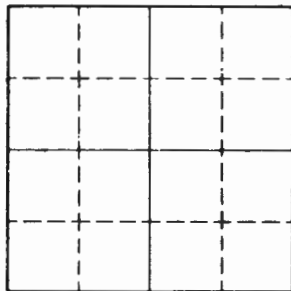
Perpetuation Record

Monument and accessories established. Include brief description of area. _____

Certified corner restoration certificate prepared: Yes _____ No _____

Filed in county records at _____ Date _____ County Document No. _____

Identified on aerial photo No. _____ Which is filed at _____



Sketch

○ Corner ▨ F.S. Land

Relation of Evidence to Record Features Along Section Lines

Section line to sections _____

Object _____

Record distance _____

Measured distance _____

Other Evidence

Describe evidence of use and occupation such as roads, fences, clearings, timber cutting lines, plantations, etc.. Cite source of testimony if any. *Red line runs S & W from corner See BK 6 Pg 44*

At time of search:

1. Did you have the record description?

Yes _____ No _____

2. How was search area located?

Pacing, chaining, photos, maps, etc. _____

3. Man hours spent in search _____

4. Do you think additional search might recover evidence? Yes _____ No _____

5. Signature _____

Perpetuation Record

Monument and accessories established. Include brief description of area. _____

Certified corner restoration certificate prepared: Yes _____ No _____

Filed in county records of _____ Date _____ County Document No. _____

Identified on aerial photo No. _____ Which is filed at _____

Index No. L-1
(Alphabetical - Nonrecord)

Book 2
 PAGE 22

LAND CORNER RECORD
(RECTANGULAR SURVEYS)

RP-7150-4 (Rev. 6/13/67)
 GPO 502-127

T. 143 R. 26, 27 5th Mer. N.F. CHIPPENAW County CASS State MN
144 Corner common to sections 13 and 18

EXISTING SURVEYS

Original Government Survey

Year surveyed 1872
 Original monument Wood Post
(Wood post, stone, pile of stones, pipe, etc.)

Bearing Trees

Species CEDAR SPRUCE
 Diameter 6" 6"
 Bearing S50°E S83°W
 Distance 71Ks, 4.62' 61Ks, 3.96'

Subsequent Corner Restoration

Year surveyed 1986 By USFS
 Where filed or recorded CASS COUNTY
 Monument Set A 5/8" by 5 foot long
(Original, concrete post, iron rod, etc.)
Aluminum Rod with A 3/4"
ALUMINUM CAP STAMPED AS SHOWN P. 1986
TWO 145 146 147

Bearing Trees, Reference Objects

Species Ash Ash Ash CARSONITE
 Diameter 6.0" 7.9" 6.7" BOUNDARY
 Bearing N20°E S13°W N80°W 3.0' NORTH w/ 54-2A
 Distance 32.62' 19.75' 38.49' 3.0' EAST w/ 54-2A & LSM 130

Original Evidence Found

Year of search _____ By _____
 Monument found _____

Original Bearing Trees Found

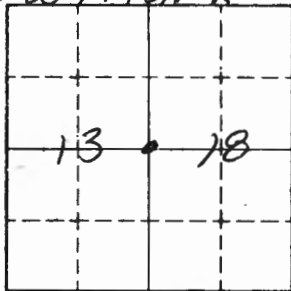
Species _____
 Diameter _____
 Bearing _____
 Distance _____

Evidence of Subsequent Corner Restoration Found

Year of search _____ By _____

Bearing Trees, Reference Objects

R27W T143N R26W



Sketch

○ Corner ▨ F.S. Land

Relation of Evidence to Record Features Along Section Lines

Section line to sections _____

Object _____

Record distance _____

Measured distance _____

Other Evidence

Describe evidence of use and occupation such as roads, fences, clearings, timber cutting lines, plantations, etc.. Cite source of testimony if any. _____

At time of search:

1. Did you have the record description?

Yes _____ No _____

2. How was search area located?

Pacing, chaining, photos, maps, etc. _____

3. Man hours spent in search _____

4. Do you think additional search might recover evidence? Yes _____ No _____

5. Signature _____

Perpetuation Record

Monument and accessories established. Include brief description of area. _____

Certified corner restoration certificate prepared: Yes _____ No _____

Filed in county records at _____ Date _____ County Document No. _____

Identified on aerial photo No. _____ Which is filed at _____

Index No. L-2
(Alphabetical - Numerical)

LAND CORNER RECORD
(RECTANGULAR SURVEYS)

R9-7150-4 (Rev. 6/13/67)
 GPO 802-127

T. 143 N R. 26 W 5th Mer. N.F. Chippewa County Cass State MN
CW116 Corner common to sections 18 and _____

EXISTING SURVEYS

Original Government Survey

Year surveyed _____
 Original monument _____
(Wood post, stone, pile of stones, pipe, etc.)

Bearing Trees

Species _____
 Diameter _____
 Bearing _____
 Distance _____

Original Evidence Found

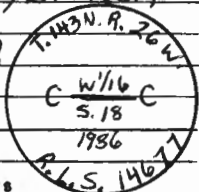
Year of search _____ By _____
 Monument found _____

Original Bearing Trees Found

Species _____
 Diameter _____
 Bearing _____
 Distance _____

Subsequent Corner Restoration

Year surveyed 1986 By G. Robertson / B. Ausk
 Where filed or recorded Court House
 Monument Set a 3' long by 2 1/2" dia.
Original concrete post, iron rod, etc.
concrete filled galvanized iron
pipe w/ 3" dia. brass cap
Stamped as shown. Up 0.3'



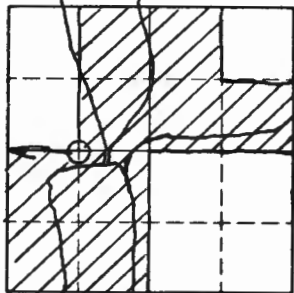
Bearing Trees, Reference Objects

Species	<u>Ash</u>	<u>Birch</u>	<u>B. of G.</u>	<u>Carsonite</u>
Diameter	<u>8.6"</u>	<u>5.7"</u>	<u>8.1"</u>	<u>Bdy Marker</u>
Bearing	<u>S 86° E</u>	<u>S 13° W</u>	<u>N 73° W</u>	<u>North/West</u>
Distance	<u>31.72'</u>	<u>26.29'</u>	<u>22.01'</u>	<u>3.0'</u>

Evidence of Subsequent Corner Restoration Found

Year of search _____ By _____

Bearing Trees, Reference Objects



Traits → Sketch
 ○ Corner ▨ F.S. Land

Relation of Evidence to Record Features Along Section Lines

Section line to sections _____
 Object _____
 Record distance _____
 Measured distance _____

Other Evidence

Describe evidence of use and occupation such as roads, fences, clearings, timber cutting lines, plantations, etc.. Cite source of testimony if any. *red line North & West*

At time of search:

1. Did you have the record description?

Yes _____ No _____

2. How was search area located?

Pacing, chaining, photos, maps, etc. _____

3. Man hours spent in search _____

4. Do you think additional search might recover evidence? Yes _____ No _____

5. Signature _____

Perpetuation Record

Monument and accessories established. Include brief description of area. _____

Certified corner restoration certificate prepared: Yes _____ No _____

Filed in county records at _____ Date _____ County Document No. _____

Identified on aerial photo No. _____ Which is filed at _____

Index No. L-3
(Alphabetical - Numerical)

LAND CORNER RECORD
(RECTANGULAR SURVEYS)

RP-7150-4 (Rev. 6/13/67)
 GPO 802-127

T. 143 N R. 26 W 5th Mer. N.F. Chippewa County Cass State MN
C 1/4 Corner common to sections 18 and _____

EXISTING SURVEYS

Original Government Survey

Year surveyed _____
 Original monument _____
(Wood post, stone, pile of stones, pipe, etc.)

Bearing Trees

Species _____
 Diameter _____
 Bearing _____
 Distance _____

Original Evidence Found

Year of search _____ By _____
 Monument found _____

Original Bearing Trees Found

Species _____
 Diameter _____
 Bearing _____
 Distance _____

Subsequent Corner Restoration

Year surveyed 1986 By G. Robertson & B. Ausk
 Where filed or recorded Court House
 Monument Set a 5' long by 2 1/2" O.D. galvanized iron pipe w/a plastic magnetized break-off base & a 3" dia. brass cap stamped: VP 18"
(Original, concrete post, iron rod, etc.)

Bearing Trees, Reference Objects

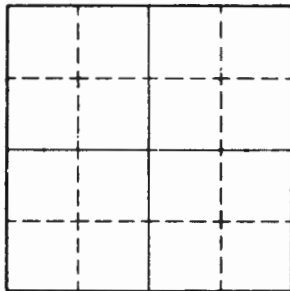
Species	<u>B.O.G.</u>	<u>W. Birch</u>	<u>Aspen</u>	<u>2 metal</u>
Diameter	<u>8.2"</u>	<u>5.6"</u>	<u>7.6"</u>	<u>fence posts</u>
Bearing	<u>N 09° E</u>	<u>N 83° E</u>	<u>S 42° E</u>	<u>South/East</u>
Distance	<u>31.96'</u>	<u>43.72'</u>	<u>28.45'</u>	<u>3.0'</u>

Evidence of Subsequent Corner Restoration Found

Year of search _____ By _____

Bearing Trees, Reference Objects

(Circular stamp)
 T. 143 N. R. 26 W.
 C 1/4 - S. 18
 1986
 P. S. 14677



Sketch

Corner F.S. Land

Relation of Evidence to Record Features Along Section Lines

Section line to sections _____
Object _____
Record distance _____
Measured distance _____

Other Evidence

Describe evidence of use and occupation such as roads, fences, clearings, timber cutting lines, plantations, etc.. Cite source of testimony if any. *Corner is E. of Forest Rd. \pm 200' Red line runs S + ~~E~~ E See BK 6 Pg 42*

At time of search:

1. Did you have the record description?

Yes _____ No _____

2. How was search area located?

Pacing, chaining, photos, maps, etc. _____

3. Man hours spent in search _____

4. Do you think additional search might recover evidence? Yes _____ No _____

5. Signature _____

Perpetuation Record

Monument and accessories established. Include brief description of area. _____

Certified corner restoration certificate prepared: Yes _____ No _____

Filed in county records at _____ Date _____ County Document No. _____

Identified on aerial photo No. _____ Which is filed at _____

Index No. L-5
(Alphabetical - Numerical)

LAND CORNER RECORD
(RECTANGULAR SURVEYS)

R9-7150-4 (Rev. 6/13/67)
 GPO 802-127

T. 143N R. 26W Mer. N.F. Chippewa County County State MN
1/4 Corner common to sections 18 and 17

EXISTING SURVEYS

Original Government Survey

Year surveyed 1872

Original monument wood post
(Wood post, stone, pipe, etc.)

Bearing Trees

Species	<u>Fir</u>	<u>Birch</u>
Diameter	<u>5"</u>	<u>6"</u>
Bearing	<u>N46°E</u>	<u>S69°W</u>
Distance	<u>9.90'</u>	<u>3.96'</u>

Original Evidence Found

Year of search _____ By _____

Monument found _____

Original Bearing Trees Found

Species	_____
Diameter	_____
Bearing	_____
Distance	_____

Subsequent Corner Restoration


Year surveyed 1986 By Robertson & Ausk

Where filed or recorded Court House

Monument Set a 5' long by 2 1/2" O.D.
(Original concrete post, iron rod, etc.)
galvanized iron pipe w/a magnetized
plastic break-off base. Stamped:
Up 18 inches

Bearing Trees, Reference Objects

Species	<u>W. Pine</u>	<u>W. Pine</u>	<u>W. Pine</u>	<u>2 fence posts</u>
Diameter	<u>8.4"</u>	<u>10.0"</u>	<u>10.6"</u>	<u>8 long</u>
Bearing	<u>N54°E</u>	<u>S52°E</u>	<u>S59°W</u>	<u>South-West</u>
Distance	<u>18.41'</u>	<u>16.14'</u>	<u>19.11'</u>	<u>3.0'</u>

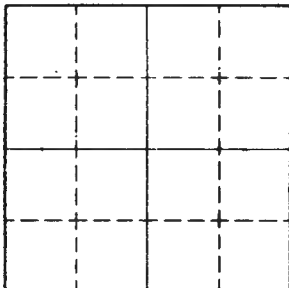


Evidence of Subsequent Corner Restoration Found

Year of search _____ By _____

Bearing Trees, Reference Objects

Species	_____
Diameter	_____
Bearing	_____
Distance	_____



Sketch

○ Corner F.S. Land

Relation of Evidence to Record Features Along Section Lines

Section line to sections _____
Object _____
Record distance _____
Measured distance _____

Other Evidence

Describe evidence of use and occupation such as roads, fences, clearings, timber cutting lines, plantations, etc.. Cite source of testimony if any. *See BK 19 72*

At time of search:

1. Did you have the record description?

Yes _____ No _____

2. How was search area located?

Pacing, chaining, photos, maps,
etc. _____

3. Man hours spent in search _____

4. Do you think additional search might

recover evidence? Yes _____ No _____

5. Signature _____

Perpetuation Record

Monument and accessories established. Include brief description of area. _____

Certified corner restoration certificate prepared: Yes _____ No _____

Filed in county records of _____ Date _____ County Document No. _____

Identified on aerial photo No. _____ Which is filed at _____

Index No. L-9
(Alphabetical - Numerical)

LAND CORNER RECORD
(RECTANGULAR SURVEYS)

RD-7150-4 (Rev. 6/13/67)
 GPO 802-127

T. 143 N R. 26 W Mer. N.F. Chippewa County Cass State MN
114 Corner common to sections 17 and 16

EXISTING SURVEYS

Original Government Survey

Year surveyed 1872
 Original monument Wood Post
(Wood post, stone, pile of stones, pipe, etc.)

Bearing Trees

Species	<u>Spruce</u>	<u>Spruce</u>		
Diameter	<u>4"</u>	<u>4"</u>		
Bearing	<u>S82°E</u>	<u>N34°W</u>		
Distance	<u>7.26'</u>	<u>7.92'</u>		

Original Evidence Found

Year of search 1922 By GLO
 Monument found Set iron pipe stamped to identity corner

Original Bearing Trees Found


Species	<u>Ash</u>	<u>Poplar</u>		
Diameter	<u>8"</u>	<u>12"</u>		
Bearing	<u>S55°E</u>	<u>S12½°E</u>		
Distance	<u>159.44'</u>	<u>120.12'</u>		

Subsequent Corner Restoration

Year surveyed 1968 By L. Elliott & C. Krause
 Where filed or recorded _____
 Monument Found monument / No BT's
Set 4" x 4" x 72" cedar post due East
3.8'

Evidence of Subsequent Corner Restoration Found

Year of search 1985 By G. Kosenko & B. Ausk
Recovered a 2 inch outside dia. iron pipe, slightly bent, 3' long with a 2 1/2 in. dia. brass cap stamped as shown 10" above ground

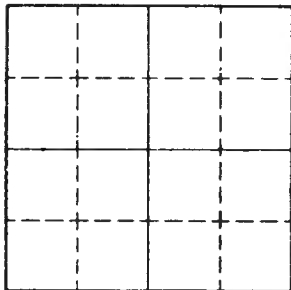


Bearing Trees, Reference Objects

Species				
Diameter				
Bearing				
Distance				

Bearing Trees, Reference Objects

<u>4" x 4"</u>	<u>8' Metal</u>	<u>B. of G.</u>	<u>Aspen</u>
<u>wood post</u>	<u>fence post</u>	<u>6.6"</u>	<u>6.3"</u>
<u>N80°E</u>	<u>S 65°E</u>	<u>S 50°W</u>	<u>N43°W</u>
<u>3.70'</u>	<u>22.78'</u>	<u>52.10'</u>	<u>8.73'</u>
<u>Carsonite Poly Marker / South / 3.0'</u>			



Sketch

Corner F.S. Land

Relation of Evidence to Record Features Along Section Lines

Section line to sections _____
Object _____
Record distance _____
Measured distance _____

Other Evidence

Describe evidence of use and occupation such as roads, fences, clearings, timber cutting lines, plantations, etc.. Cite source of testimony if any. corner right at old fence corner

At time of search:

1. Did you have the record description?

Yes _____ No _____

2. How was search area located?

Pacing, chaining, photos, maps, etc. _____

3. Man hours spent in search _____

4. Do you think additional search might

recover evidence? Yes _____ No _____

5. Signature _____

Perpetuation Record

Monument and accessories established. Include brief description of area. _____

Certified corner restoration certificate prepared: Yes _____ No _____

Filed in county records at _____ Date _____ County Document No. _____

Identified on aerial photo No. _____ Which is filed at _____

Index No. L-13
(Alphabetical - Numerical)

LAND CORNER RECORD
(RECTANGULAR SURVEYS)

R9-7 150-4 (Rev. 6/13/67)
 GPO 802-127

T. 143N R. 26W 5TH Mer. N.F. Chippewa County Cass State Missu
1/4 Corner common to sections _____, _____, 15 and 16

EXISTING SURVEYS

Original Government Survey

Year surveyed 1872
 Original monument Wood Post, IN Bog
(Wood post, stone, pile of stones, pipe, etc.)
 Bearing Trees
 Species No Original B.T.'s IN Bog
 Diameter _____
 Bearing _____
 Distance _____

Original Evidence Found

Year of search _____ By _____
 Monument found _____

Original Bearing Trees Found

Species _____
 Diameter _____
 Bearing _____
 Distance _____

Subsequent Corner Restoration

Year surveyed 1922 By G.L.O.
 Where filed or recorded G.L.O.
 Monument 36" X 2" Iron Post with Brass Cap
(Original, concrete post, iron rod, etc.)

Evidence of Subsequent Corner Restoration Found

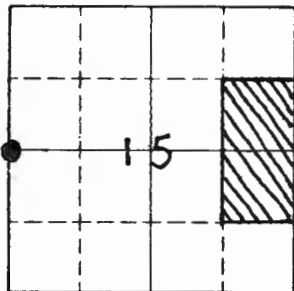
Year of search 1969 By U.S.F.S.
Found 1922 Mon. in good condition
1922 B.T. Basswood 14" N19°W 485 lks
Found Rotted Stump at this Brg & Dist

Bearing Trees, Reference Objects

Species Elm Basswood
 Diameter 16" 14"
 Bearing N79°30'E N19°W
 Distance 206 lks 485 lks
135.46' 320.10'

Bearing Trees, Reference Objects

Ash W. Oak Steel Sign Post
6" 10" W/54.4
N51°E N36°E North
161.70 213.60 2.9'



Sketch

○ Corner ▨ F.S. Land

Relation of Evidence to Record Features Along Section Lines

Section line to sections _____
 Object _____
 Record distance _____
 Measured distance _____

Other Evidence

Describe evidence of use and occupation such as roads, fences, clearings, timber cutting lines, plantations, etc.. Cite source of testimony if any. There is a Creek
DUE W 60' OF CORNER

At time of search:

1. Did you have the record description?

Yes No _____

2. How was search area located?

Pacing, chaining, photos, maps,
 etc. Traverse

3. Man hours spent in search 2

4. Do you think additional search might
 recover evidence? Yes _____ No

5. Signature BH

Perpetuation Record

Monument and accessories established. Include brief description of area. 1-15-90
K & O Surveyors find G.L.O. Cor. IN good
Condition find 1969 B.T. and upgrade with 16d
Spike and NEW Paint 9" ASH N51°E 161.48
11" OAK N36°E 213.70 NEW Sign East 5.4'
NEW Sign South 8.6' Old Sign North 4'

Certified corner restoration certificate prepared: Yes No _____

Filed in county records at ab/ker Date 3/20/90 County Document No. 319614

Identified on aerial photo No. _____ Which is filed at _____

Index No. L-17
(Alphabetical - Numerical)LAND CORNER RECORD
(RECTANGULAR SURVEYS)RD-7150-4 (Rev. 6/13/67)
GPO 802-127T. 143 N R. 26 W 5th Mer. N.F. Chippewa County Cass State MN
1/4 Corner common to sections 14 and 15

EXISTING SURVEYS

Original Government Survey

Year surveyed 1872
Original monument Wood Post
(Wood post, stone, pile of stones, pipe, etc.)

Bearing Trees

Species Spruce Spruce
Diameter 8" 6"
Bearing N40°W N35°E
Distance 25 LKS 21 LKS

Subsequent Corner Restoration

Year surveyed 1990 By K&O Surveying
Where filed or recorded USFS
Monument 2" x 54" brass capped monument
(Original, concrete post, iron rod, etc.)
on 8" fence post. Steel Post, North,
2.5.

Bearing Trees, Reference Objects

Species Ash Aspen Ash Steel Post
Diameter 6" 7" 5"
Bearing S30°W N30°E S78°E East
Distance 3.73 8.90 23.56 3.3

Original Evidence Found

Year of search _____ By _____
Monument found _____

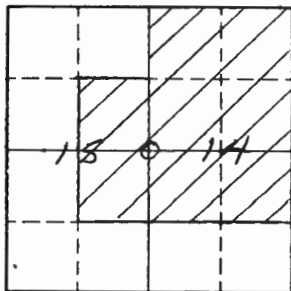
Original Bearing Trees Found

Species _____
Diameter _____
Bearing _____
Distance _____

Evidence of Subsequent Corner Restoration Found

Year of search _____ By _____

Bearing Trees, Reference Objects



Sketch

○ Corner ▨ F.S. Land

Relation of Evidence to Record Features Along Section Lines

Section line to sections _____
 Object _____
 Record distance _____
 Measured distance _____

Other Evidence

Describe evidence of use and occupation such as roads, fences, clearings, timber cutting lines, plantations, etc.. Cite source of testimony if any. _____

At time of search:

1. Did you have the record description?

Yes No _____

2. How was search area located?

Pacing, chaining, photos, maps, etc. Traverse

3. Man hours spent in search 2

4. Do you think additional search might recover evidence? Yes _____ No

5. Signature BH

Perpetuation Record

Monument and accessories established. Include brief description of area. _____

Certified corner restoration certificate prepared: Yes No _____

Filed in county records at Walker Date 8/23/90 County Document No. 923158

Identified on aerial photo No. _____ Which is filed at _____

T. 143N R. 26W 5th Mer. N.F. Chippewa County Cass State MN
14 Corner common to sections 13 and 14

EXISTING SURVEYS

Original Government Survey

Year surveyed 1872
 Original monument Wood Post
(Wood post, stone, pile of stones, pipe, etc.)

Bearing Tree

Species Tamarack Spruce
 Diameter 10" 8"
 Bearing 551°W 558°E
 Distance 12 Lks 40 Lks

Subsequent Corner Restoration

Year surveyed 1920 By J.H. Flynn
 Where filed or recorded Cass County
 Monument Unknown
(Original, concrete post, iron rod, etc.)

Bearing Trees, Reference Objects

Species W. Pine Stp.
 Diameter 12"
 Bearing 571°20'E
 Distance 23.25

Original Evidence Found

Year of search _____ By _____
 Monument found _____

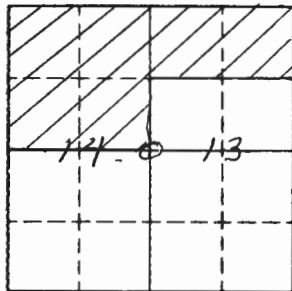
Original Bearing Trees Found

Species _____
 Diameter _____
 Bearing _____
 Distance _____

Evidence of Subsequent Corner Restoration Found

Year of search 1989 By K&O Surveying
found 2" iron pipe at fence
corner. Mr. Bulluck, land owner has
known this corner since 1940's

Bearing Trees, Reference Objects



Sketch

○ Corner F.S. Land

Relation of Evidence to Record Features Along Section Lines

Section line to sections _____
 Object _____
 Record distance _____
 Measured distance _____

Other Evidence

Describe evidence of use and occupation such as roads, fences, clearings, timber cutting lines, plantations, etc.. Cite source of testimony if any. 4-30-1990 KEO surveying
set 2" x 54" brass capped monument in place of
2" iron pipe and witness: Aspen 14" N46°E, 21.05
Aspen 12" N46°W, 22.07, Aspen 7" N15°W, 35.78,
Sign Post West, 3.0, Sign Post North, 3.6.

At time of search:

1. Did you have the record description?

Yes No _____

2. How was search area located?

Pacing, chaining, photos, maps,
 etc. Traverse

3. Man hours spent in search 2

4. Do you think additional search might
 recover evidence? Yes _____ No

5. Signature DH

Perpetuation Record

Monument and accessories established. Include brief description of area. _____

Certified corner restoration certificate prepared: Yes No _____

Filed in county records at Walker Date 8/23/90 County Document No. 323159

Identified on aerial photo No. _____ Which is filed at _____

Index No. L-25
(Alphabetical - Numerical)

LAND CORNER RECORD
(RECTANGULAR SURVEYS)

RG-7 150-4 (Rev. 6/13/67)
 GPO 802-127

T. 143N R. 26W 5th Mer. N.F. Chippewa County Cass State Mn.
Quarter Corner common to sections 13-143-26 and 18-143-25

EXISTING SURVEYS

Original Government Survey

Year surveyed 1872
 Original monument wooden post
(Wood post, stone, pile of stones, pipe, etc.)

Bearing Trees

Species	<u>W. PINE</u>	<u>W. PINE</u>	
Diameter	<u>8"</u>	<u>6"</u>	
Bearing	<u>S76°E</u>	<u>S58°W</u>	
Distance	<u>10 LKS</u>	<u>6 LKS</u>	

Original Evidence Found

Year of search 1976 By B.L.M.
 Monument found No original evidence found

Original Bearing Trees Found

Species			
Diameter			
Bearing			
Distance			

Subsequent Corner Restoration

Year surveyed 1976 By B.L.M.
 Where filed or recorded USFS Record
 Monument Set copper weld 24" long 6" below
(Original: concrete pipe, iron rod, etc.)
gravel surface of F.S. Road #126
w/copper cap

Evidence of Subsequent Corner Restoration Found

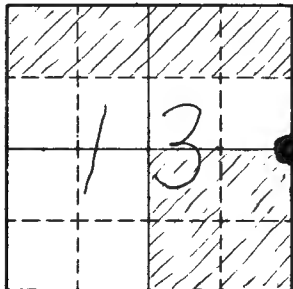
Year of search 1989 By K&O Surveyors
Final copper rod w/cap missing. We
removed rod and replaced with a
2" x 24" U.S.F.S. monument below
surface ± 6" Made new B.Ts

Bearing Trees, Reference Objects note: NW

Species	<u>Alum post</u>	<u>Alum Post</u>	<u>ref. mon is set</u>
Diameter	<u>2 1/2" x 28"</u>	<u>2 1/2" x 28"</u>	<u>by a P.P. with</u>
Bearing	<u>S70°E</u>	<u>N15°W</u>	<u>a F.S. tag on it.</u>
Distance	<u>32.3'</u>	<u>133.4'</u>	

Bearing Trees, Reference Objects

<u>Oak</u>	<u>Oak</u>	<u>Alum Post</u>
<u>8"</u>	<u>12"</u>	<u>2 1/2" x 28"</u>
<u>N56°W</u>	<u>N59°E</u>	<u>S70°E</u>
<u>109.08'</u>	<u>47.97'</u>	<u>32.12'</u>



Sketch

○ Corner ▨ F.S. Land

Relation of Evidence to Record Features Along Section Lines

Section line to sections _____
 Object _____
 Record distance _____
 Measured distance _____

Other Evidence

Describe evidence of use and occupation such as roads, fences, clearings, timber cutting lines, plantations, etc.. Cite source of testimony if any. _____

At time of search:

1. Did you have the record description?

Yes No _____

2. How was search area located?

Pacing, chaining, photos, maps, etc. Traverse

3. Man hours spent in search 2

4. Do you think additional search might recover evidence? Yes _____ No

5. Signature BA

Perpetuation Record

Monument and accessories established. Include brief description of area. _____

Certified corner restoration certificate prepared: Yes No _____

Filed in county records at Walker Date 3/20/90 County Document No. 319615

Identified on aerial photo No. _____ Which is filed at _____

Index No. LM-7
(Alphabetical - Numerical)

LAND CORNER RECORD
(RECTANGULAR SURVEYS)


RD-7150-4 (Rev. 6/13/67)
GPO 802-127

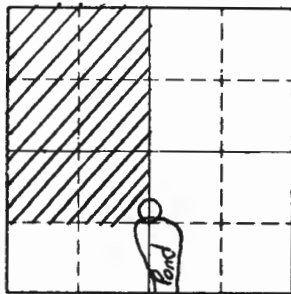
T. 143 N R. 26 W Mer. N.F. Chippewa County Cass State Mn
WC to CS 1/16 Corner common to sections 1-7 and _____

EXISTING SURVEYS

Original Government Survey	Original Evidence Found
Year surveyed _____	Year of search _____ By _____
Original monument _____ <small>(Wood post, stone, pile of stones, pipe, etc.)</small>	Monument found _____
Bearing Trees	Original Bearing Trees Found
Species _____	Species _____
Diameter _____	Diameter _____
Bearing _____	Bearing _____
Distance _____	Distance _____

Subsequent Corner Restoration	Evidence of Subsequent Corner Restoration Found
Year surveyed <u>1986</u> By <u>Whitehorn/Robertson/Ausk</u>	Year of search _____ By _____
Where filed or recorded <u>Court House</u>	_____
Monument <u>Set 5/8 in. by 5/8 in. long</u> <small>(Original, copyable post, iron rod, etc.)</small> <u>Aluminum Rod with a 3/4 in. Aluminum Cap stamped as shown. Flush with ground</u>	_____
Bearing Trees, Reference Objects	Bearing Trees, Reference Objects
Species <u>Ash</u> <u>Twin Birch</u> <u>Carsonite</u>	_____
Diameter <u>6.9"</u> <u>6.0"</u> <u>Body Marker</u>	_____
Bearing <u>N10°E</u> <u>N154°W</u> <u>North</u>	_____
Distance <u>60.81'</u> <u>60.43'</u> <u>3.0'</u>	_____





Sketch

○ Corner ▨ F.S. Land

Relation of Evidence to Record Features Along Section Lines

Section line to sections _____
 Object _____
 Record distance _____
 Measured distance _____

Other Evidence

Describe evidence of use and occupation such as roads, fences, clearings, timber cutting lines, plantations, etc.. Cite source of testimony if any. *The CS 1116 falls in a pond. This corner is ~~at~~ on North edge of pond adjacent to a wooden fence. See BK 6 Pg 47*

At time of search:

1. Did you have the record description?

Yes _____ No _____

2. How was search area located?

Pacing, chaining, photos, maps, etc. _____

3. Man hours spent in search _____

4. Do you think additional search might recover evidence? Yes _____ No _____

5. Signature _____

Perpetuation Record

Monument and accessories established. Include brief description of area. _____

Certified corner restoration certificate prepared: Yes _____ No _____

Filed in county records at _____ Date _____ County Document No. _____

Identified on aerial photo No. _____ Which is filed at _____

Index No. M-1 Book 3
(Alphabetical - Numerical) Page 60

LAND CORNER RECORD
(RECTANGULAR SURVEYS)

R9-7150-4 (Rev. 6/13/67)
 GPO 502-127

T. 143 R. 26 5th Mer. N.F. Chippewa County Cass State Mn.
S 1/16 Corner common to sections 13 and 18

EXISTING SURVEYS

Original Government Survey

Year surveyed _____
 Original monument _____
(Wood post, stone, pile of stones, pipe, etc.)

Bearing Trees

Species _____
 Diameter _____
 Bearing _____
 Distance _____

Original Evidence Found

Year of search _____ By _____
 Monument found _____

Original Bearing Trees Found

Species _____
 Diameter _____
 Bearing _____
 Distance _____

Subsequent Corner Restoration

Year surveyed 1986 By USFS
 Where filed or recorded Cass County
 Monument A 5/8 inch by 5 foot long
(Original, concrete post, iron rod, etc.)
Aluminum Rod with a 3/4"
Aluminum Cap Stamped as Shown
Up - 9 ft

T143N
 R27W R26W
 S 1/16
 S13 S18
 1986
 1467

Evidence of Subsequent Corner Restoration Found

Year of search _____ By _____

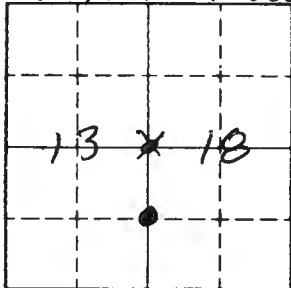
Bearing Trees, Reference Objects

Species	<u>Ash</u>	<u>Ash</u>	<u>Ash</u>	<u>Carsonite</u>
Diameter	<u>8.6"</u>	<u>6.5"</u>	<u>10.8"</u>	<u>Body Marker</u>
Bearing	<u>N35°E</u>	<u>S48°E</u>	<u>N30°W</u>	<u>South</u>
Distance	<u>13.30'</u>	<u>9.36'</u>	<u>80.98'</u>	<u>3.0' w/ BM-102</u>

Carsonite Body Marker West 3.0 ft w/ BM-102, L5M-130

Bearing Trees, Reference Objects

R27W T143N R26W



Sketch

○ Corner ▨ F.S. Land

Relation of Evidence to Record Features Along Section Lines

Section line to sections _____

Object _____

Record distance _____

Measured distance _____

Other Evidence

Describe evidence of use and occupation such as roads, fences, clearings, timber cutting lines, plantations, etc.. Cite source of testimony if any. _____

At time of search:

1. Did you have the record description?

Yes _____ No _____

2. How was search area located?

Pacing, chaining, photos, maps, etc. _____

3. Man hours spent in search _____

4. Do you think additional search might recover evidence? Yes _____ No _____

5. Signature _____

Perpetuation Record

Monument and accessories established. Include brief description of area. _____

Certified corner restoration certificate prepared: Yes _____ No _____

Filed in county records at _____ Date _____ County Document No. _____

Identified on aerial photo No. _____ Which is filed at _____

Index No. M-5
(Alphabetical - Numerical)

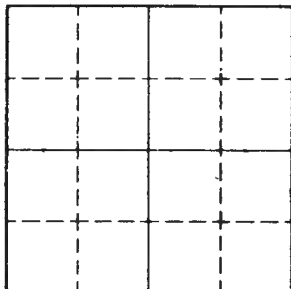
LAND CORNER RECORD
(RECTANGULAR SURVEYS)

RD-7150-4 (Rev. 6/13/67)
 GPO 802-127

T. 143 N R. 26 W 5th Mer. N.F. Chippewa County Cass State MN
5116 Corner common to sections 18 and 17

EXISTING SURVEYS			
Original Government Survey		Original Evidence Found	
Year surveyed _____		Year of search _____ By _____	
Original monument _____ <small>(Wood post, stone, pile of stones, pipe, etc.)</small>		Monument found _____	
Bearing Trees		Original Bearing Trees Found	
Species _____	_____	Species _____	_____
Diameter _____	_____	Diameter _____	_____
Bearing _____	_____	Bearing _____	_____
Distance _____	_____	Distance _____	_____
Subsequent Corner Restoration		Evidence of Subsequent Corner Restoration Found	
Year surveyed <u>1986</u> By <u>G. Robertson & B. Avsk</u>		Year of search _____ By _____	
Where filed or recorded <u>Court Cause</u>		_____	
Monument <u>Set a 5' long by 2 1/2" O.D.</u> <small>(Original, concrete post, iron rod, etc.)</small>		_____	
<u>galvanized iron pipe w/ magnetized</u>		_____	
<u>plastic break-off base and a 3" dia.</u>		_____	
<u>brass cap stamped as shown:</u>		_____	
<u>Up 18"</u>		_____	
Bearing Trees, Reference Objects		Bearing Trees, Reference Objects	
Species <u>W. Pine</u> <u>W. Pine</u> <u>Metal</u> <u>Metal</u>	_____	_____	_____
Diameter <u>14.3"</u> <u>14.3"</u> <u>Fence post</u> <u>Fence post</u>	_____	_____	_____
Bearing <u>N 69° E</u> <u>S 88° E</u> <u>North</u> <u>East</u>	_____	_____	_____
Distance <u>149.52'</u> <u>140.70'</u> <u>3.0'</u> <u>3.0'</u>	_____	_____	_____

T. 143 N. R. 26 W.
 S 1116
 S 18 | S 17
 1986
 P. L. S. 146 17



Sketch

○ Corner F.S. Land

Relation of Evidence to Record Features Along Section Lines

Section line to sections _____

Object _____

Record distance _____

Measured distance _____

Other Evidence

Describe evidence of use and occupation such as roads, fences, clearings, timber cutting lines, plantations, etc.. Cite source of testimony if any. *Corner is in hay field.*
Red line runs North & East See BK 6 Pg 45

At time of search:

1. Did you have the record description?

Yes _____ No _____

2. How was search area located?

Pacing, chaining, photos, maps, etc. _____

3. Man hours spent in search _____

4. Do you think additional search might recover evidence? Yes _____ No _____

Perpetuation Record

Monument and accessories established. Include brief description of area. _____

Certified corner restoration certificate prepared: Yes _____ No _____

Filed in county records at _____ Date _____ County Document No. _____

Identified on aerial photo No. _____ Which is filed of _____

5. Signature _____

Index No. M-617
(Alphabetical - Numerical)

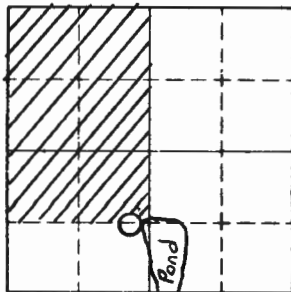
LAND CORNER RECORD
(RECTANGULAR SURVEYS)

RD-7150-4 (Rev. 6/13/67)
 GPO 802-127

T. 143 N R. 26 W 5th Mer. N.F. Chippewa County Cass State Mn
WC to CS 1/16 Corner common to sections 17 and _____

EXISTING SURVEYS	
Original Government Survey	Original Evidence Found
Year surveyed _____	Year of search _____ By _____
Original monument _____ <small>(Wood post, stone, pile of stones, pipe, etc.)</small>	Monument found _____
Bearing Trees	Original Bearing Trees Found
Species _____	Species _____
Diameter _____	Diameter _____
Bearing _____	Bearing _____
Distance _____	Distance _____
Subsequent Corner Restoration	Evidence of Subsequent Corner Restoration Found
Year surveyed <u>1986</u> By <u>Whitehorn/Robertson/Ausk</u>	Year of search _____ By _____
Where filed or recorded <u>Court House</u>	_____
Monument <u>Set a 5/8 in. by 5 ft.</u> <small>(Original, concrete post, iron rod, etc.)</small> <u>long aluminum rod w/a 3/4 in</u> <u>aluminum cap stamped as</u> <u>shown & flush with ground</u>	_____
Bearing Trees, Reference Objects	Bearing Trees, Reference Objects
Species <u>W. Birch</u> <u>W. Birch</u> <u>W. Birch</u> <u>Carsonite</u>	_____
Diameter <u>6.8"</u> <u>8.3"</u> <u>7.8"</u> <u>Bdy Marker</u>	_____
Bearing <u>S23°E</u> <u>S03°W</u> <u>N17°W</u> <u>West</u>	_____
Distance <u>71.52'</u> <u>79.31'</u> <u>98.85'</u> <u>3.0'</u>	_____

T. 143 N. R. 26 W.
185009 1/2
WC CS - 517
1/16
1986
P. 5, 146 17



Sketch

○ Corner ▨ F.S. Land

Relation of Evidence to Record Features Along Section Lines

Section line to sections _____
 Object _____
 Record distance _____
 Measured distance _____

Other Evidence

Describe evidence of use and occupation such as roads, fences, clearings, timber cutting lines, plantations, etc.. Cite source of testimony if any. ~~Corner~~ The CS 1/16 falls in a pond. This corner is on the west edge of pond in an existing pasture. See BK 6 Pg 46

At time of search:

1. Did you have the record description?

Yes _____ No _____

2. How was search area located?

Pacing, chaining, photos, maps, etc. _____

3. Man hours spent in search _____

4. Do you think additional search might recover evidence? Yes _____ No _____

5. Signature _____

Perpetuation Record

Monument and accessories established. Include brief description of area. _____

Certified corner restoration certificate prepared: Yes _____ No _____

Filed in county records at _____ Date _____ County Document No. _____

Identified on aerial photo No. _____ Which is filed at _____

Index No. N-1 Book 3
(Alphabetical - Numerical) PAGE 19

LAND CORNER RECORD
(RECTANGULAR SURVEYS)

RS-7 150-4 (Rev. 6/13/67)
 GPO 802-127

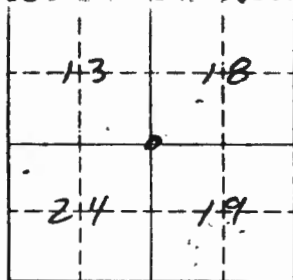
T. 143 R. 26, 27 Mer. N.F. Chippewa County Cass State Minn.
Src Corner common to sections 13, 18, 19 and 24

EXISTING SURVEYS

Original Government Survey	Original Evidence Found
Year surveyed _____	Year of search _____ By _____
Original monument _____ <small>(Wood post, stone, pile of stones, pipe, etc.)</small>	Monument found _____
Bearing Trees	Original Bearing Trees Found
Species _____	Species _____
Diameter _____	Diameter _____
Bearing _____	Bearing _____
Distance _____	Distance _____
Subsequent Corner Restoration	Evidence of Subsequent Corner Restoration Found
Year surveyed. <u>1986</u> By <u>USES</u>	Year of search _____ By _____
Where filed or recorded <u>Cass County</u>	_____
Monument <u>Set A 2' long by 2 1/2" gal.</u>	_____
<u>Iron pipe with a 3 inch diam.</u>	_____
<u>BRASS CAP Stamped AS shown, 6 inches</u>	_____
<u>down w/60d spike on Bottom</u>	_____
Bearing Trees, Reference Objects	Bearing Trees, Reference Objects
Species <u>Ash</u> <u>Ash</u> <u>Ash</u> <u>P. Pole</u>	_____
Diameter <u>8.6"</u> <u>12.0"</u> <u>10.4"</u> _____	_____
Bearing <u>N07°E</u> <u>S28°E</u> <u>S04°W</u> <u>N77°W</u>	_____
Distance <u>92.74'</u> <u>129.86'</u> <u>92.27'</u> <u>222.34'</u>	_____

T143N
 R27W R26W
 513 518
 524 519
 1986
 SLS 1461

R27W T143N R26W



Sketch

○ Corner ▣ F.S. Land

Section line to sections _____
 Object _____
 Record distance _____
 Measured distance _____

Other Evidence

Describe evidence of use and occupation such as roads, fences, clearings, timber cutting lines, plantations, etc.. Cite source of testimony if any. _____

At time of search:

1. Did you have the record description?

Yes _____ No _____

2. How was search area located?

Pacing, chaining, photos, maps, etc. _____

3. Man hours spent in search _____

4. Do you think additional search might recover evidence? Yes _____ No _____

5. Signature _____

Perpetuation Record

Monument and accessories established. Include brief description of area. _____

Certified corner restoration certificate prepared: Yes _____ No _____

Filed in county records at _____ Date _____ County Document No. _____

Identified on aerial photo No. _____ Which is filed at _____

T. 143 R. 26 5th Mer. N.F. Chippewa County Cass State Minn.
114 Corner common to sections 18 and 19

EXISTING SURVEYS

Original Government Survey

Year surveyed _____
 Original monument _____
(Wood post, stone, pile of stones, pipe, etc.)

Bearing Trees

Species _____
 Diameter _____
 Bearing _____
 Distance _____

Original Evidence Found

Year of search _____ By _____
 Monument found _____

Original Bearing Trees Found

Species _____
 Diameter _____
 Bearing _____
 Distance _____

Subsequent Corner Restoration

Year surveyed 1986 By USFS
 Where filed or recorded CASS COUNTY
 Monument Set A 2ft long by 2 1/2 inch
(Original, concrete post, iron rod, etc.) gal. Iron pipe with a 3" diam.
BRASS CAP STAMPED AS SHOWN 1.0 FT
UNDER ROAD SURFACE, REBAR AT BOTTOM

Bearing Trees, Reference Objects

Species	<u>Birch</u>	<u>Ash</u>	<u>ASPEN</u>
Diameter	<u>7.2"</u>	<u>6.5"</u>	<u>4.1"</u>
Bearing	<u>S42°E</u>	<u>S04°W</u>	<u>N18°W</u>
Distance	<u>149.39'</u>	<u>128.83'</u>	<u>83.57'</u>

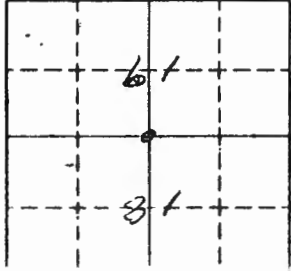
Evidence of Subsequent Corner Restoration Found

Year of search _____ By _____

Bearing Trees, Reference Objects

T143N R26W
 114 518
 519
 1986
 14677

T143N R26W



Sketch
 Corner F.S. Land

Time of search: _____
Did you have the record description? _____
Yes _____ No _____

How was search area located? _____
Pacing, chaining, photos, maps, _____
etc. _____

Man hours spent in search _____
Do you think additional search might recover evidence? Yes _____ No _____

Signature _____

Section line to sections _____
Object _____
Record distance _____
Measured distance _____

Other Evidence

Describe evidence of use and occupation such as roads, fences, clearings, timber cutting lines, plantations, etc.. Cite source of testimony if any. _____

Perpetuation Record

Monument and accessories established. Include brief description of area. _____

Certified corner restoration certificate prepared: Yes _____ No _____

Filed in county records of _____ Date _____
County Document No. _____

Identified on aerial photo No. _____ Which is filed of _____

Index No. N-5
(Alphabetical - Numerical)

LAND CORNER RECORD
(RECTANGULAR SURVEYS)

RD-7150-4 (Rev. 6/13/67)
 GPO 802-127

T. 143 N R. 26 W 5th Mer. N.F. Chippewa County Cass State Mn
Section Corner common to sections 18 17 19 and 20

EXISTING SURVEYS

Original Government Survey

Year surveyed _____
 Original monument _____
(Wood post, stone, pile of stones, pipe, etc.)

Bearing Trees

Species _____
 Diameter _____
 Bearing _____
 Distance _____

Original Evidence Found

Year of search _____ By _____
 Monument found _____

Original Bearing Trees Found

Species _____
 Diameter _____
 Bearing _____
 Distance _____

Subsequent Corner Restoration

Year surveyed 1986 By G. Robertson / B. Ausk
 Where filed or recorded Court House
 Monument Set of 2' long by 2 1/2" O.D.
(Original: concrete post, iron rod, etc.)
concrete filled galvanized iron pipe
w/ 3" dia. brass cap stamped
as shown: 1 ft below road surface

143 N. R. 26 W
S 18 1/2° E
S 19 1/2° W
1986
L.S. 146 17

Bearing Trees, Reference Objects

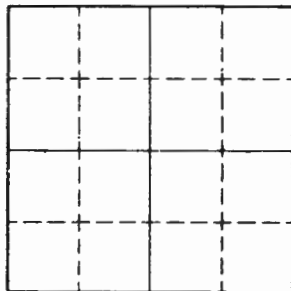
Species	<u>"X" rock</u>	<u>W. Birch</u>	<u>Aspen</u>	<u>P. Pole</u>
Diameter	<u>2' x 2 1/2'</u>	<u>7"</u>	<u>8.5"</u>	<u>8"</u>
Bearing	<u>N 55° E</u>	<u>S 22° E</u>	<u>S 33° W</u>	<u>N 62° W</u>
Distance	<u>78.00'</u>	<u>138.60'</u>	<u>140.85'</u>	<u>147.76'</u>

± road North 2.0'

Evidence of Subsequent Corner Restoration Found

Year of search _____ By _____

Bearing Trees, Reference Objects



Sketch

○ Corner ▨ F.S. Land

Relation of Evidence to Record Features Along Section Lines

Section line to sections _____
 Object _____
 Record distance _____
 Measured distance _____

Other Evidence

Describe evidence of use and occupation such as roads, fences, clearings, timber cutting lines, plantations, etc.. Cite source of testimony if any. _____

At time of search:

1. Did you have the record description?

Yes _____ No _____

2. How was search area located?

Pacing, chaining, photos, maps, etc. _____

3. Mon hours spent in search _____

4. Do you think additional search might recover evidence? Yes _____ No _____

5. Signature _____

Perpetuation Record

Monument and accessories established. Include brief description of area. _____

Certified corner restoration certificate prepared: Yes _____ No _____


Filed in county records at _____ Date _____ County Document No. _____

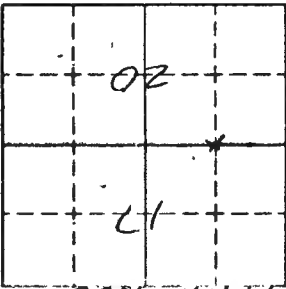
Identified on aerial photo No. _____ Which is filed at _____

T. 143 R. 26 S. 5th Mer. N.F. CHIPPEWA County CASS State MINN.
W 1/16 Corner common to sections 17 and 20

EXISTING SURVEYS

Original Government Survey	Original Evidence Found
Year surveyed _____	Year of search _____ By _____
Original monument _____ <small>(Wood post, stone, pile of stones, pipe, etc.)</small>	Monument found _____
Bearing Trees	Original Bearing Trees Found
Species _____	Species _____
Diameter _____	Diameter _____
Bearing _____	Bearing _____
Distance _____	Distance _____
Subsequent Corner Restoration	Evidence of Subsequent Corner Restoration Found
Year surveyed <u>1986</u> By <u>USFS</u>	Year of search _____ By _____
Where filed or recorded <u>CASS County</u>	
Monument <u>Set A 2' long by 2 1/2" D.D.</u> <u>W 1/16 517</u>	
<u>IRON Pipe with a 3" Diam.</u> <u>520</u>	
<u>BRASS CAP STAMPED AS SHOWN: 9' R 1986</u>	
<u>UNDER SURFACE, with a 60d spike at Bottom</u> <u>14877</u>	
Bearing Trees, Reference Objects	Bearing Trees, Reference Objects
Species <u>Metal</u> <u>W. Birch</u> <u>Balsam Poplar</u>	
Diameter <u>Fence Post</u> <u>9.4"</u> <u>7.2"</u>	
Bearing <u>North</u> <u>S23°E</u> <u>S23°W</u>	
Distance <u>19.95'</u> <u>126.62'</u> <u>142.55'</u>	





Sketch
 Corner F.S. Land

At time of search:
 1. Did you have the record description?
 Yes _____ No _____

2. How was search area located?
 Pacing, chaining, photos, maps, etc. _____

3. Man hours spent in search _____
 4. Do you think additional search might recover evidence? Yes _____ No _____

Other Evidence
 Describe evidence of use and occupation such as roads, fences, clearings, timber cutting lines, plantations, etc.. Cite source of testimony if any. _____

Section line to sections	Object	Record distance	Measured distance
_____	_____	_____	_____
_____	_____	_____	_____
_____	_____	_____	_____

Division of Evidence Features 11

Perpetuation Record
 Monument and accessories established. Include brief description of area. _____

Certified corner restoration certificate prepared: Yes _____ No _____
 Filed in county records at _____ Date _____
 which is filed at _____ County Document No. _____

Identified on aerial photo No. _____
 Signature _____

Index No. N-7 Book 1
(Alphabetical - Numerical) Page 70

LAND CORNER RECORD
(RECTANGULAR SURVEYS)

RP-7150-4 (Rev. 6/13/67)
 GPO 802-127

T. 143 R. 26 5th Mer. N.F. Chippewa County CASS State MINN.
114 Corner common to sections _____, _____, 17 and 20

EXISTING SURVEYS

Original Government Survey

Year surveyed 1872
 Original monument Wood Post
(Wood post, stone, pile of stones, pipe, etc.)

Bearing Trees

Species BIRCH FIR
 Diameter 5" 4"
 Bearing N49°W 556°E
 Distance 3.96' 9.90'

Original Evidence Found

Year of search _____ By _____
 Monument found _____

Original Bearing Trees Found

Species _____
 Diameter _____
 Bearing _____
 Distance _____

Subsequent Corner Restoration

Year surveyed 1986 By USFS
 Where filed or recorded CASS County
 Monument SETA 5' long by 2 1/2" diam.
(Original, concrete post, iron rod, etc.) IRON PIPE with a 3" diam. domed
BRASS Cap stamped as shown, up 1 1/2'
with a plastic magnetized BEAKER at Bottom
 FROM which: Bearing Trees, Reference Objects

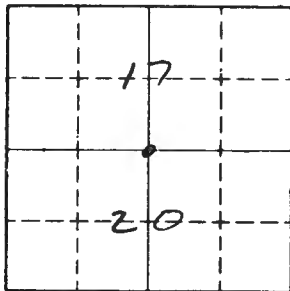
Species ASPEN BIRCH(Clump) Metal
 Diameter 9.2" 6.0" FENCE Post
 Bearing N25°E N79°W NORTH 3.03'
 Distance 22.70' 52.87' W/54.9, 54-3

143N R26W
 114
 517
 520
 1986
 RLS 14697

Evidence of Subsequent Corner Restoration Found

Year of search _____ By _____

Bearing Trees, Reference Objects



Sketch

○ Corner F.S. Land

Relation of Evidence to Record Features Along Section Lines

Section line to sections _____
 Object _____
 Record distance _____
 Measured distance _____

Other Evidence

Describe evidence of use and occupation such as roads, fences, clearings, timber cutting lines, plantations, etc.. Cite source of testimony if any. _____

45.5ft South to CENTER of POWER LINE
 58.0' South to $\frac{1}{2}$ of Co. Road # 135

At time of search:

1. Did you have the record description?

Yes _____ No _____

2. How was search area located?

Pacing, chaining, photos, maps,
 etc. _____

3. Man hours spent in search _____

4. Do you think additional search might

recover evidence? Yes _____ No _____

5. Signature _____

Perpetuation Record

Monument and accessories established. Include brief description of area. _____

Certified corner restoration certificate prepared: Yes _____ No _____

Filed in county records at _____ Date _____ County Document No. _____

Identified on aerial photo No. _____ Which is filed at _____

Index No. N-9
(Alphabetical-Numerical)LAND CORNER RECORD
(RECTANGULAR SURVEYS)R9-7150-4 (Rev. 6/13/67)
GPO 802-127T. 143 N R. 26 W
Sec5th

Mer. N.F.

Chippewa

County

Cass

State

Mn

Corner common to sections

171620

and

21

EXISTING SURVEYS

Original Government Survey

Year surveyed 1872Original monument Wood Post
(Wood post, stone, pile of stones, pipe, etc.)

Bearing Trees

Species	<u>Cedar</u>	<u>Birch</u>	<u>Maple</u>	<u>Birch</u>
Diameter	<u>5"</u>	<u>10"</u>	<u>5"</u>	<u>5"</u>
Bearing	<u>N54°E</u>	<u>S49°E</u>	<u>S25°W</u>	<u>N59°W</u>
Distance	<u>9.90'</u>	<u>7.92'</u>	<u>4.62'</u>	<u>13.20'</u>

Subsequent Corner Restoration

Year surveyed 1922 By GLO

Where filed or recorded _____

Monument Set ~~in~~ corner at road intersections
(Original, concrete post, pipe, etc.)
Found no BTs

Bearing Trees, Reference Objects

Species	<u>Poplar</u>	<u>R. Oak</u>	<u>R. Oak</u>	<u>L.P.W./B.C.</u>
Diameter	<u>6"</u>	<u>4"</u>	<u>6"</u>	<u>3' x 2"</u>
Bearing	<u>N74½°E</u>	<u>S25½°W</u>	<u>N72¼°W</u>	<u>N01¼°E</u>
Distance	<u>160.38'</u>	<u>139.92'</u>	<u>242.88'</u>	<u>26.40'</u>

Original Evidence Found

Year of search _____ By _____

Monument found _____

Original Bearing Trees Found

Species	_____	_____	_____	_____
Diameter	_____	_____	_____	_____
Bearing	_____	_____	_____	_____
Distance	_____	_____	_____	_____

Evidence of Subsequent Corner Restoration Found

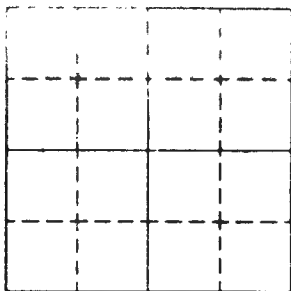
Year of search 1968 By L. Elliot & C. Krause

Found GLO witness cap
No GLO ties remaining
Set 4' x 4' x 72" cedar post due North
6.0"

Bearing Trees, Reference Objects

Species	<u>R. Oak</u>	<u>Elm</u>	<u>P. Pale</u>	<u>N61°E</u>
Diameter	<u>4" x 8"</u>	<u>8"</u>	_____	_____
Bearing	<u>S37°W</u>	<u>N24°W</u>	<u>S06°W</u>	_____
Distance	<u>401.85'</u>	<u>106.45'</u>	<u>260.55'</u>	<u>411.12'</u>

SW corner foundation of House



Sketch

Corner F.S. Land

Relation of Evidence to Record Features Along Section Lines

Section line to sections _____

Object _____

Record distance _____

Measured distance _____

Other Evidence

Describe evidence of use and occupation such as roads, fences, clearings, timber cutting lines, plantations, etc.. Cite source of testimony if any. _____

At time of search:

1. Did you have the record description?

Yes _____ No _____

2. How was search area located?

Pacing, chaining, photos, maps, etc. _____

3. Man hours spent in search _____

4. Do you think additional search might recover evidence? Yes _____ No _____

5. Signature _____

Perpetuation Record

See BK 3 Pg 4


Monument and accessories established. Include brief description of area.

Oct 1, 1985 Kusenko, Robertson, & Ausk Found corner monument to be knocked out & gone. Recovered 1968 Elm & P. pole. Reset witness corner from these ties. Set a 2' long by 2 1/2" dia. aluminum pipe with a 3" aluminum cap stamped:

1968 P.P., 7.7" S08°W, 260.55' Flush with ground

1968 Elm, 9.4" N23°W, 106.50' Metal post w/tag, N64°E, 14.13'

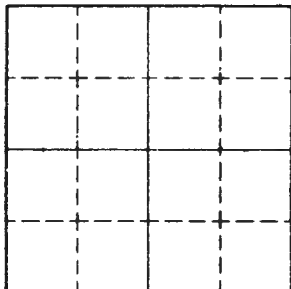
Metal post w/tag, S23°E, 107.14' S. Maple, 5.0" N38°W, 99.71'



Certified corner restoration certificate prepared: Yes _____ No _____

Filed in county records at _____ Date _____ County Document No. _____

Identified on aerial photo No. _____ Which is filed at _____



Sketch

○ Corner ▨ F.S. Land

Relation of Evidence to Record Features Along Section Lines

Section line to sections _____

Object _____

Record distance _____

Measured distance _____

Other Evidence

Describe evidence of use and occupation such as roads, fences, clearings, timber cutting lines, plantations, etc.. Cite source of testimony if any.

At time of search:

1. Did you have the record description?

Yes No _____

2. How was search area located?

Pacing, chaining, photos, maps, etc. Traverse

3. Man hours spent in search 2

4. Do you think additional search might

recover evidence? Yes _____ No

5. Signature BA

Perpetuation Record

Monument and accessories established. Include brief description of area. 1/17/90
K & O Surveyors Vist Cor. Recover 1966 ASH 9 1/2"
N33W 175.57 METAL Sign Post S20°E 112.68 W/B.T.
Tag attached Metal Fence post North 3.0'
Established 10" Birch N53W 51.79 to 16d Spike
3" Aspen N39E 27.06 to 16d Spike
Cor. IN good Condition

Certified corner restoration certificate prepared: Yes No _____

Filed in county records at Walker Date 3/20/90 County Document No. 319616

Identified on aerial photo No. _____ Which is filed at _____

Index No. N 11
(Alphabetical - Numerical)

LAND CORNER RECORD
(RECTANGULAR SURVEYS)

1 of 2

RP-7 150-4 (Rev. 6/13/67)
GPO 502-127

T. 143N R. 26W 5TH Mer. N.F. Chippewa County CASS State MINN
1/4 Corner common to sections 16 and 21

EXISTING SURVEYS

Original Government Survey

Year surveyed 1872
Original monument Wood Post
(Wood post, stone, pile of stones, pipe, etc.)

Bearing Trees

Species Birch Cedar
Diameter 8" 5"
Bearing S11W N7°W
Distance 10Lks 15Lks

Original Evidence Found

Year of search 1917 By J. H. Flynn
Monument found Found old post
Surveyors Record Bk "C" pg 43

Original Bearing Trees Found

Species _____
Diameter _____
Bearing _____
Distance _____

Subsequent Corner Restoration

Year surveyed UNKNOWN By Geo. Ralph Asst. Eng.
Where filed or recorded Cass Co. Surveyors Bk B pg 98-99
Monument No MENTION
(Original, concrete post, iron rod, etc.)

Evidence of Subsequent Corner Restoration Found

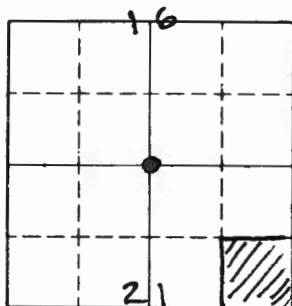
Year of ~~survey~~ season 1922 By G. L. O.
Set 36" x 2" Iron Post w/ Brass
Cap .50 LKS North of East West
Rd.

Bearing Trees, Reference Objects

Species Poplar Sp CEGAR
Diameter _____ 5"
Bearing S28E N28°30'W
Distance 40.6' 35.6'

Bearing Trees, Reference Objects

Spruce Ash
Diameter 10" 8"
Bearing N33W S4°E
Distance 217.80 262.68



Sketch

○ Corner ▨ F.S. Land

Relation of Evidence to Record Features Along Section Lines

Section line to sections _____
 Object _____
 Record distance _____
 Measured distance _____

Other Evidence

Describe evidence of use and occupation such as roads, fences, clearings, timber cutting lines, plantations, etc.. Cite source of testimony if any. 1925 Co Hwy Dept. FND U.S.G.L.O. W.C FEB 9, 1940 C.C.C. B74-9 R.T. DeFaut FND BRASS CAP IN gd CONDITION 6" Above ground Metal loc. Poster on tele pole S 88° W 19.80 1959 D.N.R. FIELD Notes FND 1922 G.L.O. Cor.

At time of search:

1. Did you have the record description?

Yes _____ No _____

2. How was search area located?

Pacing, chaining, photos, maps, etc. _____

3. Man hours spent in search _____

4. Do you think additional search might recover evidence? Yes _____ No _____

5. Signature _____

Perpetuation Record

Monument and accessories established. Include brief description of area. 10/19/66 U.S.F.S. finds 1922 G.L.O. Witness Cor torn out. Find 1922 B.T. (Spruce) Now a rotted stump w/ scribe visible Set a 6" dia. 2' long Cylindrical Conc. Man capped with a 3" Dia. BRONZE tablet R.L.S. 6807 1966 B.T.S ASH 9° N 33W 176.3 ASPEN 10° S 13E 108.0

Certified corner restoration certificate prepared: Yes _____ No _____


Filed in county records at _____ Date _____ County Document No. _____

Identified on aerial photo No. _____ Which is filed at _____

T. 143 N R. 26 W 5th Mer. N.F. Chippewa County Cass State Mn.
W.C. 1/4 Corner common to sections 16 and 21

EXISTING SURVEYS

Original Government Survey		Original Evidence Found	
Year surveyed	<u>Notes on 1/4 corner</u>	Year of search	By
Original monument	<u>Wood Post</u> <small>(Wood post, stone, pile of stones, pipe, etc.)</small>	Monument found	
Bearing Trees Species <u>Birch</u> <u>Cedar</u> Diameter <u>8"</u> <u>5"</u> Bearing <u>S11°W</u> <u>N07°W</u> Distance <u>6.60'</u> <u>9.90'</u>		Original Bearing Trees Found Species _____ Diameter _____ Bearing _____ Distance _____	
Subsequent Corner Restoration		Evidence of Subsequent Corner Restoration Found	
Year surveyed	<u>1922</u> By <u>GLO</u>	Year of search	<u>10-19-66</u> By <u>James Ekstrom</u>
Where filed or recorded		<u>Set a 6" dia. 2' long cylindrical concrete monument w/a 3" dia bronze tablet.</u>	
Monument	<u>Set on iron post 2" dia. by 3' long w/ brass cap stamped. Set 0.50 lks North of E</u> <small>(Original concrete post, man rod, etc.)</small>	<u>Found we torn out</u>	
Bearing Trees, Reference Objects Species <u>Spruce</u> <u>Ash</u> Diameter <u>10"</u> <u>8"</u> Bearing <u>N133°W</u> <u>S04°E</u> Distance <u>217.80'</u> <u>262.68'</u>		Bearing Trees, Reference Objects <u>Spruce</u> <u>Ash</u> <u>Aspen</u> <u>steel sign</u> <u>called stump</u> <u>9"</u> <u>10"</u> <u>post</u> <u>N</u> <u>N133°W</u> <u>S13°W E</u> <u>adjacent to</u> <u>176.3'</u> <u>108.0'</u> <u>corner</u>	



Sketch

○ Corner F.S. Land

At time of search:

Did you have the record description?

Yes _____ No _____

2. How was search area located?

Pacing, chaining, photos, maps,
etc. _____

5. Man hours spent in search _____

8. Do you think additional search might
recover evidence? Yes _____ No _____

9. Signature _____

Section line to sections _____

Object _____

Record distance _____

Measured distance _____

Other Evidence

Describe evidence of use and occupation such as roads, fences, clearings, timber cutting lines, plantations, etc.. Cite source of testimony if any. _____

Perpetuation Record

Monument and accessories established. Include brief description of area.

*Oct. 2, 1985 Kesenka, Robertson, & Ausk Found a**6" dia. cylindrical concrete monument w/a 3" dia.**brass cap stamped as shown: From which:**1966 Ash, 9.1", N33°W, 175.57'**1966 Aspen (down), 509°E, 108.00'**Aspen, 5.5", N26°E, 119.93'**Metal Post w/tag, S 20°E, 112.68'**Metal Post, North, 3.0' w/ 54-9*

T. 143 N. R. 26 W.
1/4 S. 16
S. 21
1966
w.c.
P.L.S. NO. 6407

See BK 3 Pg 5

Certified corner restoration certificate prepared:

Yes _____ No _____

Filed in county records at _____

Date _____

County Document No. _____

Identified on aerial photo No. _____

Which is filed at _____

Index No. N 13
(Alphabetical - Numerical)

LAND CORNER RECORD **CARD 1 of 3**
(RECTANGULAR SURVEYS)

R9-7 150-4 (Rev. 6/13/67)
GPO 802-127

T. 143 N R. 26 W 5TH Mer. N.F. Chippewa County CASS State MI
SEC. Corner common to sections 15 , 16 , 21 and 22

EXISTING SURVEYS

Original Government Survey

Year surveyed 1872
Original monument Wood Post
(Wood post, stone, pile of stones, pipe, etc.)

Bearing Trees

Species	<u>Birch</u>	<u>Cedar</u>	<u>Birch</u>	<u>Birch</u>
Diameter	<u>5"</u>	<u>5"</u>	<u>8"</u>	<u>6"</u>
Bearing	<u>N59°W</u>	<u>S27°E</u>	<u>S51°W</u>	<u>N10°E</u>
Distance	<u>15 LKS</u>	<u>5 LKS</u>	<u>15 LKS</u>	<u>12 LKS</u>

Original Evidence Found

Year of search _____ By GEO. A. Ralph Asst. Eng
Monument found _____

Original Bearing Trees Found

Species	_____	_____	_____	_____
Diameter	_____	_____	_____	_____
Bearing	_____	_____	_____	_____
Distance	_____	_____	_____	_____

Subsequent Corner Restoration

Year surveyed 1922 By G. L. O.
Where filed or recorded G. L. O.
Monument 36" x 2" Iron post with
2" dia. Brass cap MARKED W.C.
(Original, concrete post, iron rod, etc.)

Evidence of Subsequent Corner Restoration Found

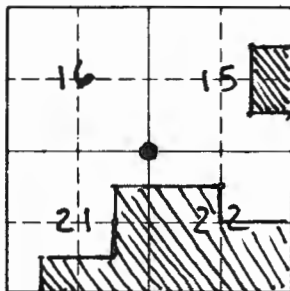
Year of search 1925 By Co. Hwy. Dept.
FOUND 1922 G. L. O. W. C.
North 33.00

Bearing Trees, Reference Objects

Species	<u>Poplar</u>	<u>Spruce</u>	<u>No other trees</u>
Diameter	<u>6"</u>	<u>6"</u>	<u>AVAILABLE</u>
Bearing	<u>S40°15'E</u>	<u>S49°15'W</u>	_____
Distance	<u>168 LKS</u>	<u>189 LKS</u>	_____

Bearing Trees, Reference Objects

T. Pole	_____	_____	_____
<u>-</u>	_____	_____	_____
<u>S-E.</u>	_____	_____	_____
<u>31.5'</u>	_____	_____	_____



Sketch

○ Corner ▨ F.S. Land

Relation of Evidence to Record Features Along Section Lines

Section line to sections _____
 Object _____
 Record distance _____
 Measured distance _____

Other Evidence

Describe evidence of use and occupation such as roads, fences, clearings, timber cutting lines, plantations, etc.. Cite source of testimony if any. _____

At time of search:

1. Did you have the record description?

Yes _____ No _____

2. How was search area located?

Pacing, chaining, photos, maps, etc. _____

3. Man hours spent in search _____

4. Do you think additional search might

recover evidence? Yes _____ No _____

5. Signature _____

Perpetuation Record

Monument and accessories established. Include brief description of area. _____

Certified corner restoration certificate prepared: Yes _____ No _____

Filed in county records at _____ Date _____ County Document No. _____

Identified on aerial photo No. _____ Which is filed at _____

Index No. N-13
(Alphabetical - Numerical)LAND CORNER RECORD
(RECTANGULAR SURVEYS)R9-7160-4 (Rev. 6/13/67)
GPO 802-127T. 143 N R. 26 W 5th Mer. N.F. Chippewa County Cass State Mn
W.C. Corner common to sections 15 16 21 and 22

EXISTING SURVEYS

Original Government Survey

Year surveyed 1872 Notes on Sec. Cor.
Original monument Wood Post
(Wood post, stone, pile of stones, pipe, etc.)

Bearing Trees

Species	Birch	Cedar	Birch	Birch
Diameter	5"	5"	8"	6"
Bearing	N59°W	S27°E	S51°W	N10°E
Distance	9.9'	3.3'	9.9'	7.92'

Subsequent Corner Restoration

Year surveyed 1922 By GLO
Where filed or recorded _____
Monument set iron post 3' long 2" dia. brass
cap marked (Original, concrete post, iron rod, etc.) (witness corner)

Bearing Trees, Reference Objects

Species Poplar
Diameter 6"
Bearing S40 1/4 E
Distance 168 lks

Original Evidence Found

Year of search _____ By _____
Monument found _____

Original Bearing Trees Found

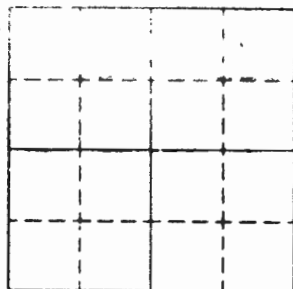
Species _____
Diameter _____
Bearing _____
Distance _____

Evidence of Subsequent Corner Restoration Found

Year of search Feb. 9, 1940 By R.T. Defant C.C.C.
Found brass pipe in very good
condition. Up 6" up 6"

Bearing Trees, Reference Objects

Species Tele. Pole
Diameter 12"
Bearing South
Distance 66.0'



Sketch

○ Corner F.S. Land

Relation of Evidence to Record Features Along Section Lines

Section line to sections _____

Object _____

Record distance _____

Measured distance _____

Other Evidence

Describe evidence of use and occupation such as roads, fences, clearings, timber cutting lines, plantations, etc.. Cite source of testimony if any. _____

At time of search:

Did you have the record description?

Yes _____ No _____

2. How was search area located?

Pacing, chaining, photos, maps, etc. _____

5. Man hours spent in search _____

4. Do you think additional search might recover evidence? Yes _____ No _____

5. Signature _____

Perpetuation Record

Monument and accessories established. Include brief description of area.

Oct. 2, 1985 Kosenko, Robertson, & Avuk Found a 2" dia. Iron pipe w/a 2 1/2" dia. brass cap stamped:


Up 15 inches From which:

1975 Iron Pipe, 1 1/4" by 20", S 02° E, 133.78'

Metal Fence Post, North, 2.2' w/ 54-4

Metal Fence Post, S 13° E, 121.00' w/ BT tag

Metal Fence Post, S 24° W, 107.28' w/ BT tag



Certified corner restoration certificate prepared: Yes _____ No _____

Filed in county records at _____ Date _____ County Document No. _____

Identified on aerial photo No. _____ Which is filed at _____

Index No. N 13
(Alphabetical - Numerical)

LAND CORNER RECORD
(RECTANGULAR SURVEYS)

CARD 2 of 3

RP-7150-4 (Rev. 6/13/67)
GPO 802-127

T. 143N R. 26W 5TH Mer. N.F. Chippewa County CASS State MINN
SEC. _____ Corner common to sections 15, 16, 21 and 22

EXISTING SURVEYS

Original Government Survey

Year surveyed _____
Original monument _____
(Wood post, stone, pile of stones, pipe, etc.)

Bearing Trees

Species _____
Diameter _____
Bearing _____
Distance _____

Subsequent Corner Restoration

Year surveyed 1959 By D.N.R.
Where filed or recorded CASS Co.
Monument Found Brass Cap Iron Pipe
(Original concrete post, iron rod, etc.)
33.00 North of E

Bearing Trees, Reference Objects

Species T. Pole Aspen
Diameter 8"
Bearing N.W. Southerly
Distance 47.24 72.90

Original Evidence Found

Year of search _____ By _____
Monument found _____

Original Bearing Trees Found

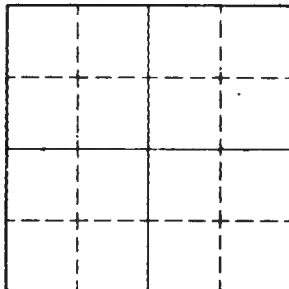
Species _____
Diameter _____
Bearing _____
Distance _____

Evidence of Subsequent Corner Restoration Found

Year of search 1960 By CASS Co. ENG.
Found SPK IN E AND W.C.

Bearing Trees, Reference Objects

Species _____
Diameter _____
Bearing _____
Distance _____



Sketch

Corner F.S. Land

Relation of Evidence to Record Features Along Section Lines

Section line to sections _____
Object _____
Record distance _____
Measured distance _____

Other Evidence

Describe evidence of use and occupation such as roads, fences, clearings, timber cutting lines, plantations, etc.. Cite source of testimony if any. _____

At time of search:

1. Did you have the record description?

Yes _____ No _____

2. How was search area located?

Pacing, chaining, photos, maps, etc. _____

3. Man hours spent in search _____

4. Do you think additional search might

recover evidence? Yes _____ No _____

5. Signature _____

Perpetuation Record

Monument and accessories established. Include brief description of area. D.N.R.
Field Notes of April 1975 - Found Capped 2"
Iron Pipe Marked W.C. AND Set 16d SPIKE
TIES TO SPIKE = IRON PIPE SSE 101.00
TELE JUN. BOX N-W 104.70 TO S.E. EDGE
Spruce N-N-W 50.80 Bottle CAP
Q Rd North 22.20

Certified corner restoration certificate prepared: Yes _____ No _____

Filed in county records at _____ Date _____ County Document No. _____

Identified on aerial photo No. _____ Which is filed at _____

Index No. N 13
(Alphabetical - Numerical)

LAND CORNER RECORD
(RECTANGULAR SURVEYS)

3 of 3

RP-7 150-4 (Rev. 6/15/67)
GPO 802-127

T. 144N R. 26W 5TH Mer. N.F. Chippewa County CASS State MINN
Sec. Corner common to sections 15 , 16 , 21 and 22

EXISTING SURVEYS

Original Government Survey

Year surveyed _____

Original monument _____
(Wood post, stone, pile of stones, pipe, etc.)

Bearing Trees

Species _____

Diameter _____

Bearing _____

Distance _____

Original Evidence Found

Year of search _____ By _____

Monument found _____

Original Bearing Trees Found

Species _____

Diameter _____

Bearing _____

Distance _____

Subsequent Corner Restoration

Year surveyed _____ By _____

Where filed or recorded _____

Monument _____
(Original, concrete post, iron rod, etc.)

Bearing Trees, Reference Objects

Species _____

Diameter _____

Bearing _____

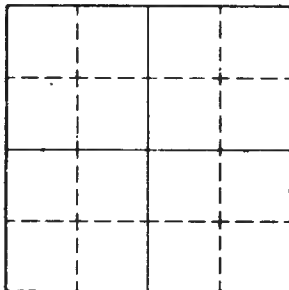
Distance _____

Evidence of Subsequent Corner Restoration Found

Year of search 1985 By U.S. F.S.

Found 2" O.D. Iron Pipe with
2 1/2" Dia. Brass Cap
1922 W. C. Recovered: I. P. AS
by D.N.R. 1975 Now Meas. to W.C. 133.78
1 METAL FENCE Post North 2.2' w/54-4
Est. Bearing Trees, Reference Objects
FENCE Post FENCE Post

S13°E S24°W
121.00 107.28
To face To face



Sketch

○ Corner F.S. Land

Relation of Evidence to Record Features Along Section Lines

Section line to sections _____
 Object _____
 Record distance _____
 Measured distance _____

Other Evidence

Describe evidence of use and occupation such as roads, fences, clearings, timber cutting lines, plantations, etc.. Cite source of testimony if any. _____

At time of search:

1. Did you have the record description?

Yes No _____

2. How was search area located?

Pacing, chaining, photos, maps, etc. Traverse

3. Man hours spent in search 2

4. Do you think additional search might recover evidence? Yes _____ No

5. Signature BH

Perpetuation Record

Monument and accessories established. Include brief description of area. 1/17/90
K&O Surveyors Visit this Cor Recover 1985 Metal
Sign Post S 24° W 107.28 W/B.T. Tag
Metal Sign Post S 13 E 121.00 W/B.T. Tag
Metal Sign Post North 1.90 (Put on New Sign 54-9)
 Established:
16" W. Spruce N 14° W 17.95 (No BLAZE OR BT IN YARD)
16d spike in East face B.T. Tag up 3'

Certified corner restoration certificate prepared: Yes No _____

Filed in county records at Walker Date 4/4/00 County Document No. 303529

Identified on aerial photo No. _____ Which is filed at _____

Index No. N-15
(Alphabetical - Numerical)

LAND CORNER RECORD 1 of 2
(RECTANGULAR SURVEYS)

RD-7150-4 (Rev. 6/13/67)
GPO 802-127

T. 143 N R. 26 W 5th Mer. N.F. Chippewa County Cass State MN
1/4 Corner common to sections 15 and 22

EXISTING SURVEYS

Original Government Survey

Year surveyed 1872
Original monument Post
(Wood post, stone, pile of stones, pipe, etc.)

Bearing Trees

Species Fir Spruce
Diameter 4" 4"
Bearing N45°W S43°W
Distance 5 Lks 7 Lks

Subsequent Corner Restoration

Year surveyed 1916 By E. B. Horst
Where filed or recorded Cass County Bk. "C" pg. 171
Monument
(Original, concrete post, iron rod, etc.)

Bearing Trees, Reference Objects

Species Spruce Elm
Diameter 18" 14"
Bearing S49½°W N47°E
Distance 53' 53.5'

Original Evidence Found

Year of search 1900 By U.S. Cap. of Eng.
Monument found Corner known

Original Bearing Trees Found

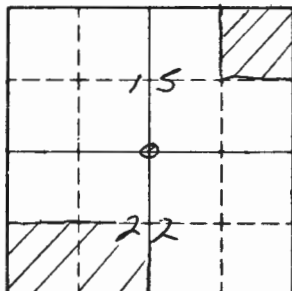
Species _____
Diameter _____
Bearing _____
Distance _____

Evidence of Subsequent Corner Restoration Found

Year of search 1925 By Cass County Hwy
Department used corner, 1916
witnesses in place

Bearing Trees, Reference Objects

Spruce Elm
Diameter 18" 14"
Bearing S49½°W N47°E
Distance 53' 53.5'



Sketch

○ Corner ▨ F.S. Land

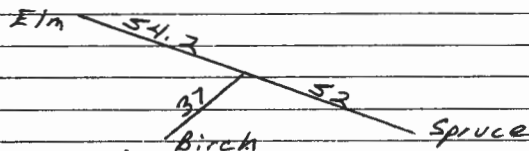
Relation of Evidence to Record Features Along Section Lines

Section line to sections _____
 Object _____
 Record distance _____
 Measured distance _____

Other Evidence

Describe evidence of use and occupation such as roads, fences, clearings, timber cutting lines, plantations, etc.. Cite source of testimony if any. Page 45, Book 82

Cass County George Ralph used corner measured 3 ties



At time of search:

1. Did you have the record description?

Yes _____ No _____

2. How was search area located?

Pacing, chaining, photos, maps, etc. _____

3. Man hours spent in search _____

4. Do you think additional search might recover evidence? Yes _____ No _____

5. Signature _____

Perpetuation Record

Monument and accessories established. Include brief description of area. _____

Circa 1962 County Road No 65 R/W map assumed the corner called it a spike in place

Certified corner restoration certificate prepared: Yes _____ No _____

Filed in county records of _____ Date _____ County Document No. _____

Identified on aerial photo No. _____ Which is filed at _____

Index No. N-15
(Alphabetical - Memorized)

LAND CORNER RECORD 2 of 2
(RECTANGULAR SURVEYS)

RP-7150-4 (Rev. 6/13/67)
 GPO 802-127

T. 143 N R. 26 W 5th Mer. N.F. Chippewa County Cass State MN
14 Corner common to sections 15 and 22

EXISTING SURVEYS

Original Government Survey

Year surveyed _____
 Original monument _____
(Wood post, stone, pile of stones, pipe, etc.)

Bearing Trees

Species _____
 Diameter _____
 Bearing _____
 Distance _____

Subsequent Corner Restoration

Year surveyed 4-1-1959 By DNR
 Where filed or recorded DNR Field Notes
 Monument Rail Road Spike set at
(Original, concrete post, iron rod, etc.)
intersection of roads

Bearing Trees, Reference Objects

Species SE Cor. Stone Power Pole SW Cor. Stone
 Diameter _____
 Bearing NW SW NW
 Distance 62.70 48.95 83.20

Original Evidence Found

Year of search _____ By _____
 Monument found _____

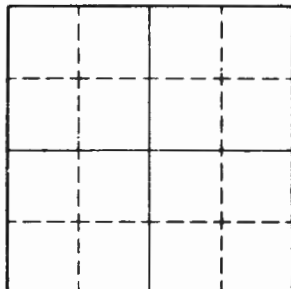
Original Bearing Trees Found

Species _____
 Diameter _____
 Bearing _____
 Distance _____

Evidence of Subsequent Corner Restoration Found

Year of search 10-2-1985 By USFS Personal
Found no remaining evidence,
set P.K. nail in road intersection

Bearing Trees, Reference Objects



Sketch

○ Corner F.S. Land

Relation of Evidence to Record Features Along Section Lines

Section line to sections _____

Object _____

Record distance _____

Measured distance _____

Other Evidence

Describe evidence of use and occupation such as roads, fences, clearings, timber cutting lines, plantations, etc.. Cite source of testimony if any. 5-27-1987 DNR
personel find P.K. nail at road intersection
11-3-1987 they set 1 1/4" x 1 1/4" x 20 steel tube
with Aluminum cap stamped DNR SURVEY MARKER
and witnessed: Corner Metal building N26°W 88.96,
Top center Tele box N31°E 47.53, Corner Salem Town Hall
543°E 79.70, Punch hole in CMC 538°E 43.93, Punch hole in
CMC 529°W 37.62, Certificate filed Doc. #303530

At time of search:

1. Did you have the record description?
 Yes No _____

2. How was search area located?

Pacing, chaining, photos, maps,
 etc. Traverse

3. Man hours spent in search 2

4. Do you think additional search might
 recover evidence? Yes _____ No

5. Signature DJH

Perpetuation Record

Monument and accessories established. Include brief description of area. Aug 5, 1989
K & O Surveyors tie this Mon. INTO Traverse,
find Monument in good condition fits
TIES listed above.

Certified corner restoration certificate prepared: Yes No _____

Filed in county records at Walker Date 4/4/88 County Document No. 303530

Identified on aerial photo No. _____ Which is filed at _____

Index No. N-17
(Alphabetical - Numerical)

LAND CORNER RECORD
(RECTANGULAR SURVEYS)

RG-7150-4 (Rev. 6/13/67)
 GPO 802-127

T. 143 N R. 26 W 5TH Mer. N.F. CHIPPewa County CASS State MN
SECTION Corner common to sections 14, 15, 22 and 23

EXISTING SURVEYS

Original Government Survey

Year surveyed 1872

Original monument Wood Post
(Wood post, stone, pile of stones, pipe, etc.)

Bearing Trees

Species	<u>SPRUCE</u>	<u>SPRUCE</u>	<u>BIRCH</u>	<u>SPRUCE</u>
Diameter	<u>12"</u>	<u>6"</u>	<u>5"</u>	<u>15"</u>
Bearing	<u>S47°W</u>	<u>N41°W</u>	<u>N09°E</u>	<u>S90°E</u>
Distance	<u>30 LKS</u>	<u>41 LKS</u>	<u>20 LKS</u>	<u>25 LKS</u>
	<u>19.80</u>	<u>27.06</u>	<u>13.20</u>	<u>16.50</u>

Original Evidence Found

Year of search _____ By _____

Monument found _____

Original Bearing Trees Found

Species	_____	_____	_____
Diameter	_____	_____	_____
Bearing	_____	_____	_____
Distance	_____	_____	_____

Subsequent Corner Restoration

Year surveyed 1915 CIRCA By Geo. A. RALPH Asst. Eng.

Where filed or recorded Co. Rec. BK. "B" Page 98-99

Monument NOT MENTIONED - shows
(Original concrete post, iron rod, etc.)
TIES BUT NO BEARINGS

Evidence of Subsequent Corner Restoration Found

Year of search 1935 By G. SHERMAN ENG.

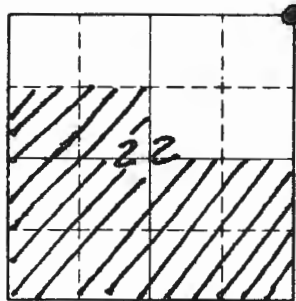
NOT CLEAR IF he FOUND THE
FOLLOWING BTS OR ESTABLISHED
THEM -

Bearing Trees, Reference Objects

Species	<u>CEDAR</u>	<u>BALSAM</u>	<u>BALSAM</u>	<u>BIRCH</u>
Diameter	<u>-</u>	<u>-</u>	<u>-</u>	<u>-</u>
Bearing	<u>S</u>	<u>BNW</u>	<u>N45</u>	<u>SW</u>
Distance	<u>50.6</u>	<u>43'</u>	<u>41.2'</u>	<u>41.2</u>

Bearing Trees, Reference Objects

Species	<u>BALSAM</u>	<u>METAL Loc. Tag on +</u>	<u>ASPEN</u>
Diameter	<u>12"</u>	<u>-</u>	<u>8"</u>
Bearing	<u>S10°W</u>	<u>-</u>	<u>Nor th.</u>
Distance	<u>64 LKS</u>	<u>-</u>	<u>.4 ch.</u>
	<u>42.24</u>	<u>-</u>	<u>26.4'</u>



Sketch

○ Corner ▨ F.S. Land

Relation of Evidence to Record Features Along Section Lines

Section line to sections _____
 Object _____
 Record distance _____
 Measured distance _____

Other Evidence

Describe evidence of use and occupation such as roads, fences, clearings, timber cutting lines, plantations, etc.. Cite source of testimony if any. 1969 - Curt Krause USFS SEARCH 1/2 hrs for corner - No evidence found HE STATES NEW CONSTRUCTION AND POWER COMPANY CLEARING HAVE TAKEN ALL EVIDENCE

At time of search:

1. Did you have the record description?

Yes No _____

2. How was search area located?

Pacing, chaining, photos, maps, etc. TRAVERSE & MAPS

3. Man hours spent in search 2

4. Do you think additional search might recover evidence? Yes _____ No

5. Signature WCO

Perpetuation Record

Monument and accessories established. Include brief description of area. 7/11/90 K&O PERSONNEL AND ROB MAHA USFS SET 2" X 2" BRASS CAP MONUMENT & Co. Rd. No. 65

SCRIBED "X" NW FACE P.P. N 78° E - 109.63
 7" ASH 545° E - 111.75
 6" ASPEN 526° E - 67.05
 5" ASH 508° E - 71.60

Certified corner restoration certificate prepared: Yes No _____

Filed in county records at CAS Date 11-21-90 County Document No. 325140

Identified on aerial photo No. _____ Which is filed at _____

Index No. N-19
(Alphabetical - Numerical)

LAND CORNER RECORD
(RECTANGULAR SURVEYS)

RD-7150-4 (Rev. 6/13/67)
GPO 802-127

T. 143N R. 26W STH Mer. N.F. CHIDDEWA County CASS State MI
Quarter Corner common to sections 14 and 23

EXISTING SURVEYS

Original Government Survey

Year surveyed 1872
Original monument wood post
(Wood post, stone, pile of stones, pipe, etc.)

Bearing Trees

Species	<u>FIR</u>	<u>BIRCH</u>
Diameter	<u>12"</u>	<u>8"</u>
Bearing	<u>N15°E</u>	<u>S78°W</u>
Distance	<u>10 LKS</u>	<u>20 LKS</u>
	<u>6.60</u>	<u>13.20</u>

Subsequent Corner Restoration

Year surveyed 1915 Circa By Geo. A. Ralph Asst. Eng.
Where filed or recorded Co. Survey Record BK 8, Pg 98-99
Monument not mentioned
(Original, concrete post, iron rod, etc.)

Bearing Trees, Reference Objects

Species	<u>TAMARACK</u>	<u>Spruce</u>
Diameter	<u>8"</u>	<u>8"</u>
Bearing	<u>S83°W</u>	<u>N16°30'W</u>
Distance	<u>51.0</u>	<u>59.0</u>

Original Evidence Found

Year of search 1915 Circa By Geo. A. Ralph Asst. Eng.
Monument found POST

Original Bearing Trees Found

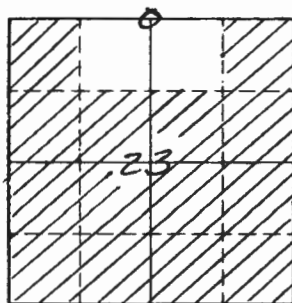
Species	<u>BIRCH</u>	
Diameter	<u>17"</u>	
Bearing	<u>S78°W</u>	
Distance	<u>13.5</u>	

Evidence of Subsequent Corner Restoration Found

Year of search _____ By _____

Bearing Trees, Reference Objects

Species		
Diameter		
Bearing		
Distance		



Sketch

○ Corner ▨ F.S. Land

Relation of Evidence to Record Features Along Section Lines

Section line to sections _____
 Object _____
 Record distance _____
 Measured distance _____

Other Evidence

Describe evidence of use and occupation such as roads, fences, clearings, timber cutting lines, plantations, etc.. Cite the source of testimony if any. 1968 - Curt Krause USFS SEARCH for Corner - Falls in new Construct and Power Co. Clearing all evidence taken out 8/89 KEO Personnel Search for Corner no evidence found other than County Road now in place same to North

At time of search:

1. Did you have the record description?

Yes No _____

2. How was search area located?

Pacing, chaining, photos, maps, etc. TRAVERSE

3. Man hours spent in search 2

4. Do you think additional search might recover evidence? Yes _____ No

5. Signature WCD

Perpetuation Record

Monument and accessories established. Include brief description of area. 7-11-90 KEO Personnel and Rob Main USFS SET 2" X 2" BRASS CAP MONUMENT 12.3' E of E. Co. Rd. No. 65, South edge 817.

6' Birch N116°E - 123.98 feet
4" Maple S38°E - 69.30 feet
8' Birch S28°W - 68.27 feet

Certified corner restoration certificate prepared: Yes No _____

Filed in county records at CASS Date 11-21-90 County Document No. 325141

Identified on aerial photo No. _____ Which is filed at _____

Index No. N-21
(Alphabetical - Numerical)

LAND CORNER RECORD
(RECTANGULAR SURVEYS)

R9-7150-4 (Rev. 6/13/67)
GPO 802-127

T. 143 N R. 26 W S. 5TH Mer. N.F. Chippewa County Cass State MN
SECTION Corner common to sections 13, 14, 23 and 24

EXISTING SURVEYS

Original Government Survey

Year surveyed 1872
Original monument Wood Post
(Wood post, stone, pile of stones, pipe, etc.)

Bearing Trees

Species	<u>FIR</u>	<u>FIR</u>	<u>W. Pine</u>	<u>FIR</u>
Diameter	<u>10"</u>	<u>6"</u>	<u>6"</u>	<u>8"</u>
Bearing	<u>S43°W</u>	<u>N60°W</u>	<u>N66°E</u>	<u>S57°E</u>
Distance	<u>25 LKS</u>	<u>10 LKS</u>	<u>40 LKS</u>	<u>15 LKS</u>
	<u>16.50</u>	<u>6.60</u>	<u>26.90</u>	<u>9.90</u>

Subsequent Corner Restoration

Year surveyed 1915 Circa By Geo. A. Rahn Asst Eng.
Where filed or recorded Cass. Co. BKE2, pg. 46 (micro)
Monument Not mentioned - map denotes corner
(Original, concrete post, iron rod, etc.)
re-established and new BTS

Bearing Trees, Reference Objects

Species	<u>Pine Stump</u>	<u>Poplar</u>	<u>Poplar</u>
Diameter			
Bearing	<u>NE</u>	<u>SE</u>	<u>NW</u>
Distance	<u>65.3</u>	<u>116.0</u>	<u>99.3</u>

Original Evidence Found

Year of search 1915 Circa By Geo. A. Rahn Asst Eng.
Monument found None

Original Bearing Trees Found

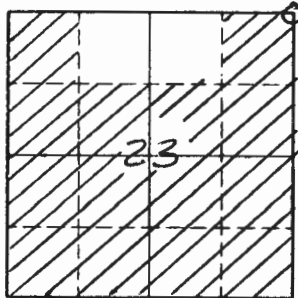
Species			
Diameter			
Bearing			
Distance			

Evidence of Subsequent Corner Restoration Found

Year of search 1920 By J.H. Flynn Dep. Co. Surveyor
Chains to corner from west
road line north 1 mile no mention
of section corner or ties.

Bearing Trees, Reference Objects

Species			
Diameter			
Bearing			
Distance			



Sketch

○ Corner ▨ F.S. Land

Relation of Evidence to Record Features Along Section Lines

Section line to sections _____
 Object _____
 Record distance _____
 Measured distance _____

Other Evidence

Describe evidence of use and occupation such as roads, fences, clearings, timber cutting lines, plantations, etc.. Cite source of testimony if any. EAST-WEST COUNTY
Road No. 65 - Fence line runs North
1968 - Curt KENSE USFS - SEARCH FOR CORNER
Chained to location from east no evidence
found
8/89 KEO personnel search for corner - no evidence
found

At time of search:

1. Did you have the record description?

Yes No _____

2. How was search area located?

Pacing, chaining, photos, maps,
 etc. TRAVERSE

3. Man hours spent in search 2

4. Do you think additional search might
 recover evidence? Yes _____ No

5. Signature WEO

Perpetuation Record

Monument and accessories established. Include brief description of area. 7/11/90
KEO personell and Rob MAIN USFS SET 2 "X24" BRASS CAP
MONUMENT 2.5 north of E. Co. Rd. No. 65
9" ASPEN N 40° W - 118.55
5" Birch N 47° E - 123.53
5" ASPEN S 46° E - 79.96
6" ASPEN S 55° W - 113.95

Certified corner restoration certificate prepared: Yes No _____

Filed in county records of CASS Date 11-21-90 County Document No. 325142

Identified on aerial photo No. _____ Which is filed at _____

T. 143 N R. 26 W Mer. N.F. CHIAPewa County CASS State MINNESOTA
1/4 Corner common to sections 13 and 24

EXISTING SURVEYS

Original Government Survey

Year surveyed 1872
Original monument WOOD POST
(Wood post, stone, pile of stones, pipe, etc.)

Bearing Trees

Species BIRCH PINE
Diameter 4" 4"
Bearing N49'E S10W
Distance 5 LKS 12 LKS
3.30 H 7.92 FT

Subsequent Corner Restoration

Year surveyed 1915 Circa By Geo. A. PALM Asst. Eng.
Where filed or recorded Co. Survey Record 8218" - Pgs. 98-99
Monument Found post
(Original, concrete post, iron rod, etc.)

Bearing Trees, Reference Objects

Species Aspen Pine stump
Diameter 3"
Bearing S33°30'E N8'E
Distance 58.0 59.3'

Original Evidence Found

Year of search 1915 Circa By Geo. A. PALM Asst. Eng.
Monument found POST

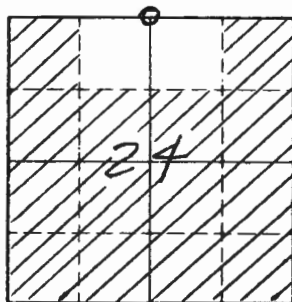
Original Bearing Trees Found

Species BIRCH PINE
Diameter 14"
Bearing N42E S12°30'W
Distance 3.5' 11.8

Evidence of Subsequent Corner Restoration Found

Year of search 1968 By Curt Krause of
USFS, notes state, search for corner
chain from sec. cor to east
recent road const. and power
Co. clearing have taken all
evidence - Nothing found

Bearing Trees, Reference Objects



Sketch

○ Corner ▨ F.S. Land

Relation of Evidence to Record Features Along Section Lines

Section line to sections _____
 Object _____
 Record distance _____
 Measured distance _____

Other Evidence

Describe evidence of use and occupation such as roads, fences, clearings, timber cutting lines, plantations, etc.. Cite source of testimony if any. 1915 CIRCULAR ROAD SURVEY BY CASS COUNTY ASST. ENG. GEO. A. RALPH RECOVERED CORNER - ROAD IS STILL IN PLACE AND IS BEST EVIDENCE OF SECTION LINE.

At time of search:

1. Did you have the record description?

Yes No _____

2. How was search area located?

Pacing, chaining, photos, maps, etc. TRAVERSE

3. Man hours spent in search 2

4. Do you think additional search might recover evidence? Yes _____ No

5. Signature WOO

Perpetuation Record

Monument and accessories established. Include brief description of area. 8/89
K&O personnel search for corner - No evidence.
7-11-90 K&O personnel set 2" X 24" BRASS CAP MON. in Road 3' No. of E - SET obliterated from old road Survey info.
8" white oak N44°W - 143.69
10" white oak N11°E - 104.64
11" ASPEN S 10°W - 63.00
USFS steel fence post North -

Certified corner restoration certificate prepared: Yes No _____

Filed in county records of CASS Date 11-21-90 County Document No. 325143

Identified on aerial photo No. _____ Which is filed at _____

Index No. N-25
(Alphabetical - Numerical)

LAND CORNER RECORD
(RECTANGULAR SURVEYS)

RG-7 150-4 (Rev. 6/13/67)
 GPO 502-127

T. 143N R. 26W 5th Mer. N.F. Chippewa County Cass State Mn.
 Section _____ Corner common to sections 13, 18, 24 and 19

EXISTING SURVEYS

Original Government Survey

Year surveyed 1872
 Original monument wood post
(Wood post, stone, pile of stones, pipe, etc.)

Bearing Trees

Species	MAPLE	Spence	BIRCH
Diameter	6"	8"	12"
Bearing	S42E	N27W	N53 1/2 E
Distance	11LKS	13LKS	30LKS

Original Evidence Found

Year of search 1915-1916 By Geo. Ralph - Cass Co.
 Monument found Old post

Original Bearing Trees Found

Species	Birch		
Diameter	12"		
Bearing	N49E		
Distance	18'		

Subsequent Corner Restoration

Year surveyed 1915-1916 CIRCA By Geo. Ralph Cass County
 Where filed or recorded County Survey Record Book B Page 2899
 Monument Old post
(Original, concrete post, iron rod, etc.)

Evidence of Subsequent Corner Restoration Found

Year of search 1968 By KRAUSE - USFS
No evidence found, recent road construction and power company clearing have taken any evidence

Bearing Trees, Reference Objects

Species	Maple	BIRCH	STUB
Diameter	3"	12"	12"
Bearing	S41E	NPE	S13W
Distance	44.3'	58.1'	51.2'

Bearing Trees, Reference Objects

Diameter			
Bearing			
Distance			



Sketch

○ Corner ▨ F.S. Land

Relation of Evidence to Record Features Along Section Lines

Section line to sections _____
 Object _____
 Record distance _____
 Measured distance _____

Other Evidence

Describe evidence of use and occupation such as roads, fences, clearings, timber cutting lines, plantations, etc. Cite source of testimony if any. _____

1976 B.L.M. set a 5" Copperweld 6" below surface w/copper cap. Also set witnesses near

Alum Post w/cap

2 1/2" x 28"

N71°E

129.0'

Alum Post w/cap

2 1/2" x 28"

N69°W

132.2'

power poles

having F.S. B.T.

tags attached

Perpetuation Record

Monument and accessories established. Include brief description of area. _____

1989 KEO Sarcaoyars find B.L.M. monument and two reference monuments - also added three new B.T.'s

BIRCH

MAPLE

BIRCH (dbl.)

4"

8"

10"

N40E

S17°E

S32°W

119.41

68.79'

76.07'

At time of search:

1. Did you have the record description?

Yes No _____

2. How was search area located?

Pacing, chaining, photos, maps, etc. Traverse

3. Man hours spent in search 2

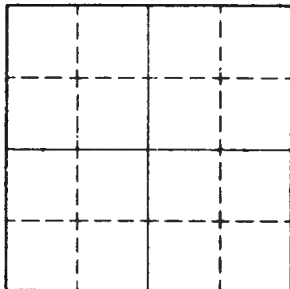
4. Do you think additional search might recover evidence? Yes _____ No

Certified corner restoration certificate prepared: Yes No _____

Filed in county records at Walker Date 3/20/90 County Document No. 319617

5. Signature BH

Identified on aerial photo No. _____ Which is filed at _____



Sketch .

Corner F.S. Land

Relation of Evidence to Record Features Along Section Lines

Section line to sections _____

Object _____

Record distance _____

Measured distance _____

Other Evidence

Describe evidence of use and occupation such as roads, fences, clearings, timber cutting lines, plantations, etc.. Cite source of testimony if any. *Red line runs N+E from corner*

At time of search:

1. Did you have the record description?

Yes _____ No _____

2. How was search area located?

Pacing, chaining, photos, maps, etc. _____

3. Man hours spent in search _____

4. Do you think additional search might

recover evidence? Yes _____ No _____

5. Signature _____

Perpetuation Record

Monument and accessories established. Include brief description of area. _____

Certified corner restoration certificate prepared: Yes _____ No _____

Filed in county records at _____ Date _____ County Document No. _____

Identified on aerial photo No. _____ Which is filed at _____

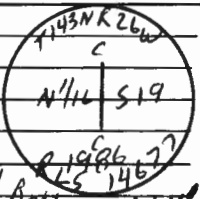
Index No. Q-3 Book 3
(Alphabetical - Numerical) PAGE 30

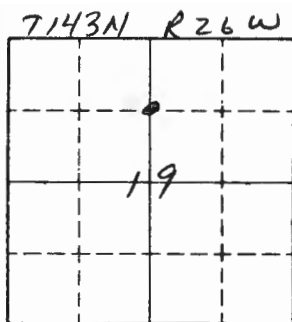
LAND CORNER RECORD
(RECTANGULAR SURVEYS)

RR-7150-4 (Rev. 6/13/67)
 GPO 802-127

T. 143 R. 26 Sth Mer. N.F. Chippewa County Cass State MINN.
CN 116 Corner common to sections _____ and 19

EXISTING SURVEYS	
Original Government Survey	Original Evidence Found
Year surveyed _____	Year of search _____ By _____
Original monument _____ <small>(Wood post, stone, pile of stones, pipe, etc.)</small>	Monument found _____
Bearing Trees	Original Bearing Trees Found
Species _____	Species _____
Diameter _____	Diameter _____
Bearing _____	Bearing _____
Distance _____	Distance _____
Subsequent Corner Restoration	Evidence of Subsequent Corner Restoration Found
Year surveyed <u>1986</u> By <u>USFS</u>	Year of search _____ By _____
Where filed or recorded <u>Cass County</u>	_____
Monument <u>Set A 5ft. long by 2 1/2"</u> <small>(Original, concrete post, iron rod, etc.)</small>	_____
<u>IRON Pipe with a 3" diam. domed</u>	_____
<u>BRASS CAP STAMPED AS SHOWN</u>	_____
<u>with a plastic BREAKER magnetized</u>	_____
<u>From which Bearing Trees, Reference Objects</u>	_____
Species <u>R.OAK S. MAPLE R. MAPLE METAL FENCE</u>	Bearing Trees, Reference Objects
Diameter <u>6.3" 8.4" 6.1" Post North</u>	_____
Bearing <u>540°E 526°W N01°W 3.0' w/542</u>	_____
Distance <u>53.52' 14.66' 26.87'</u>	_____
<u>Metal Fence Post West 3.0' w/542, 54-9</u>	_____





Sketch

○ Corner ▨ F.S. Land

Relation of Evidence to Record Features Along Section Lines

Section line to sections _____
 Object _____
 Record distance _____
 Measured distance _____

Other Evidence

Describe evidence of use and occupation such as roads, fences, clearings, timber cutting lines, plantations, etc.. Cite source of testimony if any. _____

At time of search:

1. Did you have the record description?

Yes _____ No _____

2. How was search area located?

Pacing, chaining, photos, maps, etc. _____

3. Man hours spent in search _____

4. Do you think additional search might recover evidence? Yes _____ No _____

5. Signature _____

Perpetuation Record

Monument and accessories established. Include brief description of area. _____

Certified corner restoration certificate prepared: Yes _____ No _____

Filed in county records at _____ Date _____ County Document No. _____

Identified on aerial photo No. _____ Which is filed at _____

Index No. 0-6 Book 3
(Alphabetical - Numerical) Page 46

LAND CORNER RECORD
(RECTANGULAR SURVEYS)

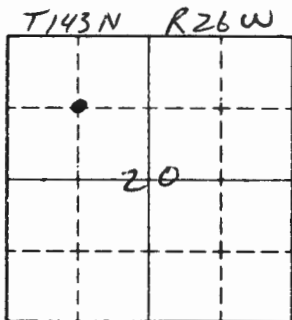
R9-7150-4 (Rev. 6/13/67)
 GPO 802-127

T. 143 R. 26 5th Mer. N.F. Chippewa County Cass State Minn.
NW 1/16 Corner common to sections _____, _____ and 20

EXISTING SURVEYS

Original Government Survey	Original Evidence Found
Year surveyed _____	Year of search _____ By _____
Original monument _____ <small>(Wood post, stone, pile of stones, pipe, etc.)</small>	Monument found _____
Bearing Trees	Original Bearing Trees Found
Species _____	Species _____
Diameter _____	Diameter _____
Bearing _____	Bearing _____
Distance _____	Distance _____

Subsequent Corner Restoration	Evidence of Subsequent Corner Restoration Found
Year surveyed. <u>1986</u> By <u>USFS</u>	Year of search _____ By _____
Where filed or recorded <u>Cass County</u>	_____
Monument <u>Set a 5' long by 2 1/2" diam NW 1/16 S20</u> <small>(Original, concrete post, iron rod, etc.)</small> <u>IRON Pipe with a 3" diam domed</u> <u>1986</u>	_____
<u>BRASS Cup Stamped as shown, up 1.5"</u> <u>PLS 1467</u> <u>with a plastic magnetized breakoff bottom</u>	_____
From which: Bearing Trees, Reference Objects	Bearing Trees, Reference Objects
Species <u>W. Birch</u> <u>S. Maple</u> <u>S. Maple</u> <u>Metal</u>	_____
Diameter <u>7.9"</u> <u>7.3"</u> <u>4.7"</u> <u>FENCE Post</u>	_____
Bearing <u>N12°E</u> <u>S53°E</u> <u>S33°W</u> <u>EAST 3.0'</u>	_____
Distance <u>29.30'</u> <u>78.29'</u> <u>16.61'</u> <u>w/54-2, 54-9</u>	_____
<u>Metal FENCE Post North 3.0' w/54-2</u>	_____



Sketch

○ Corner ▨ F.S. Land

Relation of Evidence to Record Features Along Section Lines

Section line to sections _____
 Object _____
 Record distance _____
 Measured distance _____

Other Evidence

Describe evidence of use and occupation such as roads, fences, clearings, timber cutting lines, plantations, etc.. Cite source of testimony if any. _____

At time of search:

1. Did you have the record description?

Yes _____ No _____

2. How was search area located?

Pacing, chaining, photos, maps, etc. _____

3. Mon hours spent in search _____

4. Do you think additional search might recover evidence? Yes _____ No _____

5. Signature _____

Perpetuation Record

Monument and accessories established. Include brief description of area. _____

Certified corner restoration certificate prepared: Yes _____ No _____

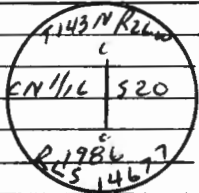
Filed in county records at _____ Date _____ County Document No. _____

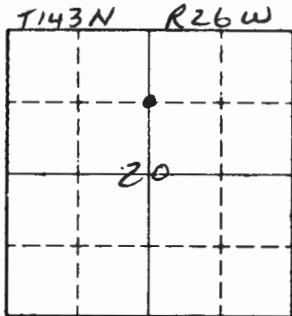
Identified on aerial photo No. _____ Which is filed at _____

T. 143 R. 26 5th Mer. N.F. Chippewa County Cass State MINN.
CN 116 Corner common to sections _____ and 20

EXISTING SURVEYS

Original Government Survey	Original Evidence Found
Year surveyed _____	Year of search _____ By _____
Original monument _____ <small>(Wood post, stone, pile of stones, pipe, etc.)</small>	Monument found _____
Bearing Trees	Original Bearing Trees Found
Species _____	Species _____
Diameter _____	Diameter _____
Bearing _____	Bearing _____
Distance _____	Distance _____
Subsequent Corner Restoration	Evidence of Subsequent Corner Restoration Found
Year surveyed. <u>1986</u> By <u>USFS</u>	Year of search _____ By _____
Where filed or recorded <u>Cass County</u>	_____
Monument <u>Set a 5' long by 2 1/2" diam. CN 116 S20</u> <small>Original, concrete post, iron top, 1951</small>	_____
<u>Iron pipe with a 3" diam. domed</u>	_____
<u>BRASS cap stamped as shown up 1.1'</u>	_____
Bearing Trees, Reference Objects	Bearing Trees, Reference Objects
Species <u>Ash</u> <u>W. Birch</u> <u>S. Maple</u> <u>Metal</u>	_____
Diameter <u>5.2"</u> <u>7.6"</u> <u>8.6"</u> <u>FENCE Post</u>	_____
Bearing <u>N58°E</u> <u>S22°W</u> <u>N73°W</u> <u>East 3.0'</u>	_____
Distance <u>17.86'</u> <u>44.60'</u> <u>41.10'</u> <u>W/54-2</u>	_____
<u>Metal FENCE Post West 3.0' W/54-2, 54-9</u>	_____





Sketch

○ Corner ▨ F.S. Land

Relation of Evidence to Record Features Along Section Lines

Section line to sections _____
 Object _____
 Record distance _____
 Measured distance _____

Other Evidence

Describe evidence of use and occupation such as roads, fences, clearings, timber cutting lines, plantations, etc.. Cite source of testimony if any. _____

At time of search:

1. Did you have the record description?

Yes _____ No _____

2. How was search area located?

Pacing, chaining, photos, maps, etc. _____

3. Man hours spent in search _____

4. Do you think additional search might recover evidence? Yes _____ No _____

5. Signature _____

Perpetuation Record

Monument and accessories established. Include brief description of area. _____

Certified corner restoration certificate prepared: Yes _____ No _____

Filed in county records at _____ Date _____ County Document No. _____

Identified on aerial photo No. _____ Which is filed at _____

Index No. 0-8 Book 3
(Alphabetical - Numerical) PAGE 42


LAND CORNER RECORD
(RECTANGULAR SURVEYS)

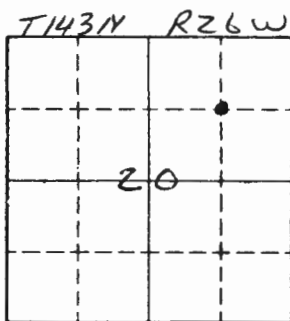
RD-7150-4 (Rev. 6/13/67)
 GPO 802-127

T. 143 R. 22 5th Mer. N.F. CHIPPEWA County Cass State MINN.
NE 1/4 Corner common to sections _____, _____, _____ and 20

EXISTING SURVEYS

Original Government Survey	Original Evidence Found
Year surveyed _____ Original monument _____ <small>(Wood post, stone, pile of stones, pipe, etc.)</small>	Year of search _____ By _____ Monument found _____
<p style="text-align: center;">Bearing Trees</p> Species _____ Diameter _____ Bearing _____ Distance _____	<p style="text-align: center;">Original Bearing Trees Found</p> Species _____ Diameter _____ Bearing _____ Distance _____
<p style="text-align: center;">Subsequent Corner Restoration</p> Year surveyed <u>1986</u> By <u>USFS</u> Where filed or recorded <u>CASS COUNTY</u> Monument <u>Set A 5' long by 2 1/2" diam</u> <u>NE 1/4 S20</u> <small>(Original, concrete post, iron rod, etc.)</small> <u>IRON PIPE with a 3" diam. domed</u> <u>1986</u> <u>BRASS CAP STAMPED AS SHOWN, OP 1.2'</u> <u>RLS 1467</u> <u>with a plastic magnetized BREAKOFF BOTTOM</u> From which: Bearing Trees, Reference Objects Species <u>S. Maple</u> <u>W. Birch</u> <u>R. Maple</u> <u>Metal</u> Diameter <u>6.1"</u> <u>8.6"</u> <u>7.2"</u> <u>FENCE Post</u> Bearing <u>S21°E</u> <u>S59°W</u> <u>N56°W</u> <u>South 3.0'</u> Distance <u>47.97'</u> <u>32.90'</u> <u>30.08</u> <u>w/54-2, 54-9</u> <u>Metal FENCE Post West 3.0' w/54-2</u>	<p style="text-align: center;">Evidence of Subsequent Corner Restoration Found</p> Year of search _____ By _____ <p style="text-align: center;">Bearing Trees, Reference Objects</p>





Sketch

○ Corner F.S. Land

Relation of Evidence to Record Features Along Section Lines

Section line to sections _____
 Object _____
 Record distance _____
 Measured distance _____

Other Evidence

Describe evidence of use and occupation such as roads, fences, clearings, timber cutting lines, plantations, etc.. Cite source of testimony if any. _____

At time of search:

1. Did you have the record description?

Yes _____ No _____

2. How was search area located?

Pacing, chaining, photos, maps,
 etc. _____

3. Man hours spent in search _____

4. Do you think additional search might

recover evidence? Yes _____ No _____

5. Signature _____

Perpetuation Record

Monument and accessories established. Include brief description of area. _____

Certified corner restoration certificate prepared: Yes _____ No _____

Filed in county records at _____ Date _____ County Document No. _____

Identified on aerial photo No. _____ Which is filed at _____

Index No. P-1
(Alphabetical - Numerical)

LAND CORNER RECORD
(RECTANGULAR SURVEYS)

RD-7150-4 (Rev. 6/13/67)
GPO 502-127

T. 14.3 N R. 26 W 5th Mer. N.F. Chippewa County Cass State MN
1/4 Corner common to sections 24 and 19

EXISTING SURVEYS

Original Government Survey

Year surveyed 1872
Original monument Wood post
(Wood post, stone, pile of stones, pipe, etc.)
Bearing Trees
Species Birch R. Oak
Diameter 8" 8"
Bearing S87°W N63°E
Distance 12.54' 11.22'

Original Evidence Found


Year of search _____ By _____
Monument found _____

Original Bearing Trees Found

Species _____
Diameter _____
Bearing _____
Distance _____

Subsequent Corner Restoration

Year surveyed 1986 By Whitehorn, Ausky, Robertson
Where filed or recorded Court House
Monument Set a 5' long by 2 1/2" O.D. galvanized iron pipe with magnetized plastic break-off base and a 3" dia. domed brass cap up 1/6" stamped:
(Originally, concrete post, iron rod, etc.)



Bearing Trees, Reference Objects

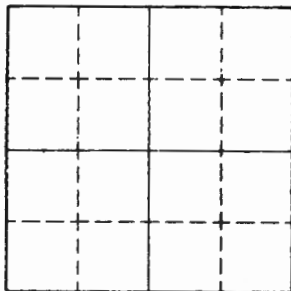
Species R. Oak R. Oak S. Maple
Diameter 7.2" 7.8" 4.8"
Bearing N30°E S34°E S57°W
Distance 41.40' 54.86' 20.89'

Evidence of Subsequent Corner Restoration Found

Year of search _____ By _____

Bearing Trees, Reference Objects

Species _____
Diameter _____
Bearing _____
Distance _____



Sketch

○ Corner ▨ F.S. Land

Relation of Evidence to Record Features Along Section Lines

Section line to sections _____
 Object _____
 Record distance _____
 Measured distance _____

Other Evidence

Describe evidence of use and occupation such as roads, fences, clearings, timber cutting lines, plantations, etc.. Cite source of testimony if any. _____

At time of search:

1. Did you have the record description?

Yes _____ No _____

2. How was search area located?

Pacing, chaining, photos, maps,
 etc. _____

3. Man hours spent in search _____

4. Do you think additional search might

recover evidence? Yes _____ No _____

5. Signature _____

Perpetuation Record

Monument and accessories established. Include brief description of area. _____

Certified corner restoration certificate prepared: Yes _____ No _____

Filed in county records at _____ Date _____ County Document No. _____

Identified on aerial photo No. _____ Which is filed at _____

Index No. P-3
(Alphabetical - Numerical)

LAND CORNER RECORD
(RECTANGULAR SURVEYS)

RD-7150-4 (Rev. 6/13/67)
 GPO 802-127

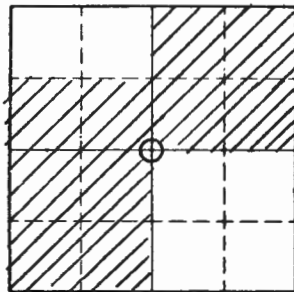
T. 143N R. 26W 5th Mer. N.F. Chippewa County Cass State MN
C 1/4 Corner common to sections 19 and _____

EXISTING SURVEYS

Original Government Survey	Original Evidence Found
Year surveyed _____	Year of search _____ By _____
Original monument _____ <small>(Wood post, stone, pile of stones, pipe, etc.)</small>	Monument found _____
Bearing Trees	Original Bearing Trees Found
Species _____	Species _____
Diameter _____	Diameter _____
Bearing _____	Bearing _____
Distance _____	Distance _____

Subsequent Corner Restoration	Evidence of Subsequent Corner Restoration Found
Year surveyed. <u>1986</u> By <u>Whitehorn, Aush, Robertson</u>	Year of search _____ By _____
Where filed or recorded <u>Court House</u>	_____
Monument <u>Set a 5' long by 2 1/2" O.D.</u> <small>(Original, concrete post, iron 1/4" dia.)</small> <u>galvanized iron pipe with magnetized</u> <u>plastic break off base and a domed</u> <u>3" dia. brass capped stamped:</u> <u>Up 1.3 ft.</u>	_____
Bearing Trees, Reference Objects	Bearing Trees, Reference Objects
Species <u>S. Maple</u> <u>W. Cedar</u> <u>S. Maple</u> <u>2 metal</u>	_____
Diameter <u>7.1"</u> <u>15.5"</u> <u>8.4"</u> <u>ferre posts</u>	_____
Bearing <u>N77°E</u> <u>S78°W</u> <u>N20°W</u> <u>East & South</u>	_____
Distance <u>64.03'</u> <u>74.53'</u> <u>33.95'</u> <u>3.0'</u>	_____

(Handwritten note in circle)
 T. 143N. R. 26W.
 C 1/4 • S 19
 1986
 S.L.S. 14677



Sketch

○ Corner ▨ F.S. Land

Relation of Evidence to Record Features Along Section Lines

Section line to sections _____
 Object _____
 Record distance _____
 Measured distance _____

Other Evidence

Describe evidence of use and occupation such as roads, fences, clearings, timber cutting lines, plantations, etc.. Cite source of testimony if any. *Red line runs E & S from corner See BK 3 Pg 68*

At time of search:

1. Did you have the record description?

Yes _____ No _____

2. How was search area located?

Pacing, chaining, photos, maps, etc. _____

3. Man hours spent in search _____

4. Do you think additional search might recover evidence? Yes _____ No _____

5. Signature _____

Perpetuation Record

Monument and accessories established. Include brief description of area. _____

Certified corner restoration certificate prepared: Yes _____ No _____

Filed in county records at _____ Date _____ County Document No. _____

Identified on aerial photo No. _____ Which is filed at _____

Index No. P-5
(Alphabetical - Numerical)

LAND CORNER RECORD
(RECTANGULAR SURVEYS)

R9-7150-4 (Rev. 6/13/67)
 GPO 802-127

T. 143 N. R. 26 W 5th Mer. N.F. Chippewa County Cass State Minnesota
1/4 Corner common to sections 19 & 20 and _____

EXISTING SURVEYS

Original Government Survey

Year surveyed 1872
 Original monument wood post
(Wood post, stone, pile of stones, pipe, etc.)

Species	Bearing	Tree	Distance
<u>Cedar</u>	<u>14"</u>	<u>S 41° E</u>	<u>7 1/2</u>
<u>11</u>	<u>6"</u>	<u>N 40 W</u>	<u>8 1/2</u>
Bearing			
Distance			

Original Evidence Found

Year of search _____ By _____
 Monument found _____

Original Bearing Trees Found

Species	Diameter	Bearing	Distance
_____	_____	_____	_____
_____	_____	_____	_____
_____	_____	_____	_____
_____	_____	_____	_____


Subsequent Corner Restoration

Year surveyed 1915 By Euro County
 Where filed or recorded Co. Rec. B. P. 84
 Monument _____
(Original, concrete post, iron rod, etc.)

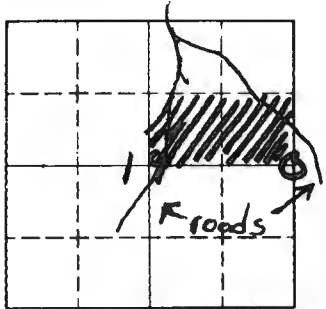
Species	Bearing	Tree	Reference Objects
<u>Calsom</u>	<u>337° 44' W</u>	<u>8"</u>	<u>114.10'</u>
<u>Asa</u>	<u>N 66° W</u>	<u>8"</u>	<u>108.10'</u>
Bearing			
Distance			

Evidence of Subsequent Corner Restoration ~~Found~~

Year of ~~Survey~~ 1986 By Whitehorn / Ausk / Robertson
Set a 5' long by 2 1/2" O.D. galv.
iron pipe w/ magnetized plastic
break-off base & 3" dia. domed
brass cap stamped as shown
Up 18"



Species	Bearing	Tree	Reference Objects
<u>W. Birch</u>	<u>6.0"</u>	<u>B. of G.</u>	<u>Tamarack</u>
<u>6.0"</u>	<u>7.9"</u>	<u>13.8"</u>	<u>2 steel</u>
<u>N 65° E</u>	<u>344° W</u>	<u>N 44° W</u>	<u>sign posts</u>
<u>30.82'</u>	<u>23.83'</u>	<u>39.55'</u>	<u>South/West</u>
			<u>3.0'</u>



Sketch

O Corner ▨ F.S. Land

Relation of Evidence to Record Features Along Section Lines

Section line to sections	_____	_____	_____	_____
Object	_____	_____	_____	_____
Record distance	_____	_____	_____	_____
Measured distance	_____	_____	_____	_____

Other Evidence

Describe evidence of use and occupation such as roads, fences, clearings, timber cutting lines, plantations, etc.. Cite source of testimony if any. _____

At time of search:

1. Did you have the record description?
 Yes No _____

2. How was search area located?
 Pacing Chaining, photos, maps, etc. _____

3. Man hours spent in search 1

4. Do you think additional search might recover evidence? Yes No _____

5. Signature Ronald Olson

Perpetuation Record

Monument and accessories established. Include brief description of area. _____

I put up F.S.L.P. on East side of a 5" Balm of Gilead marking Approx Cor blue line running South of Cor. Red line runs South & West from corner

*2-75
 Ronald Olson*

Certified corner restoration certificate prepared: Yes _____ No _____

Filed in county records at _____ Date _____ County Document No. _____

Identified on aerial photo No. _____ Which is filed at _____

Index No. P-7
(Alphabetical - Numerical)LAND CORNER RECORD
(RECTANGULAR SURVEYS)R9-7150-4 (Rev. 6/13/67)
GPO 802-127T. 143 N. R. 26 W. 5th Mer. N.F. Chippewa County Cass State Mn
C1/4 Corner common to sections 20 and _____

EXISTING SURVEYS

Original Government Survey

Year surveyed _____

Original monument _____
(Wood post, stone, pile of stones, pipe, etc.)

Bearing Trees

Species _____

Diameter _____

Bearing _____

Distance _____

Original Evidence Found

Year of search _____ By _____

Monument found _____

Original Bearing Trees Found

Species _____

Diameter _____

Bearing _____

Distance _____

Subsequent Corner Restoration

Year surveyed. 1986 By S. Robertson & B. AuskWhere filed or recorded Court HouseMonument Set a 5' long by 2 1/2" O.D.(Original: concrete post, iron rod, etc.)
galvanized iron pipe w/ magneticplastic break-off base & a 3"dia. domed brass cap stamped:up 18"

Bearing Trees, Reference Objects

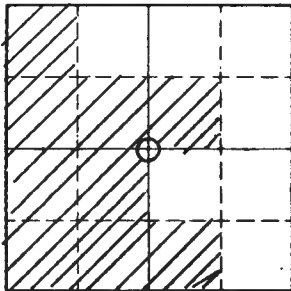
Species S. Maple W. Birch R. Maple 2 MetalDiameter 8.1" 7.6" 8.2" Fence PostsBearing N 81° E S 41° W N 70° W South/EastDistance 42.29' 37.67' 51.45' 3.0'

Evidence of Subsequent Corner Restoration Found

Year of search _____ By _____

Bearing Trees, Reference Objects

T. 143 N. R. 26 W.
C 1/4 - S 20
1986
P.L.S. 14671



Sketch

○ Corner ▨ F.S. Land

Relation of Evidence to Record Features Along Section Lines

Section line to sections _____
 Object _____
 Record distance _____
 Measured distance _____

Other Evidence

Describe evidence of use and occupation such as roads, fences, clearings, timber cutting lines, plantations, etc.. Cite source of testimony if any. _____

At time of search:

1. Did you have the record description?

Yes _____ No _____

2. How was search area located?

Pacing, chaining, photos, maps,
 etc. _____

3. Man hours spent in search _____

4. Do you think additional search might

recover evidence? Yes _____ No _____

5. Signature _____

Perpetuation Record

Monument and accessories established. Include brief description of area. _____

Certified corner restoration certificate prepared: Yes _____ No _____

Filed in county records at _____ Date _____ County Document No. _____

Identified on aerial photo No. _____ Which is filed at _____

Index No. P-8 Book 3
(Alphabetical - Numerical) Page 40

LAND CORNER RECORD
(RECTANGULAR SURVEYS)

R9-7150-4 (Rev. 6/13/67)
 GPO 802-127

T. 143 R. 26 5th Mer. N.F. Chippewa County CASS State MINN.
CE 116 Corner common to sections _____ and 20

EXISTING SURVEYS

Original Government Survey

Year surveyed _____
 Original monument _____
(Wood post, stone, pile of stones, pipe, etc.)

Bearing Trees

Species _____
 Diameter _____
 Bearing _____
 Distance _____

Original Evidence Found

Year of search _____ By _____
 Monument found _____

Original Bearing Trees Found

Species _____
 Diameter _____
 Bearing _____
 Distance _____

Subsequent Corner Restoration

Year surveyed. 1986 By USFS
 Where filed or recorded Cass County
 Monument Set a 5 ft long by 2 1/2" diam. IRON pipe with A3 diam domed BRASS cap stamped as shown with a plastic magnetized BREAKOFF bottom
(Original, concrete post, iron rod, etc.)

143N R26W
CE 116
520
1986
55 146 72

Evidence of Subsequent Corner Restoration Found

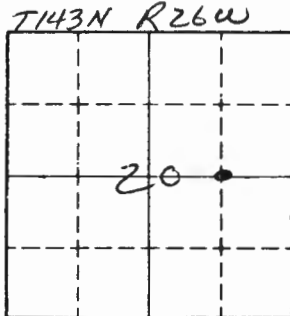
Year of search _____ By _____

Bearing Trees, Reference Objects

Species Aspen R.O.G. R.O.G. Meta 1
 Diameter 9.5" 4.8" 6.2" FENCE Post
 Bearing S43°E S89°W N45°W West
 Distance 16.44' 92.51' 86.93'
Meta 1 FENCE Post North

up 16 inches

Bearing Trees, Reference Objects



Sketch

○ Corner ▨ F.S. Land

Relation of Evidence to Record Features Along Section Lines

Section line to sections _____
 Object _____
 Record distance _____
 Measured distance _____

Other Evidence

Describe evidence of use and occupation such as roads, fences, clearings, timber cutting lines, plantations, etc.. Cite source of testimony if any. _____

At time of search:

1. Did you have the record description?

Yes _____ No _____

2. How was search area located?

Pacing, chaining, photos, maps,
 etc. _____

3. Man hours spent in search _____

4. Do you think additional search might

recover evidence? Yes _____ No _____

5. Signature _____

Perpetuation Record

Monument and accessories established. Include brief description of area. _____

Certified corner restoration certificate prepared: Yes _____ No _____

Filed in county records at _____ Date _____ County Document No. _____

Identified on aerial photo No. _____ Which is filed at _____

Index No. P-9 BOOK 3
(Alphabetical - Numerical) PAGE 32

LAND CORNER RECORD
(RECTANGULAR SURVEYS)

RD-7150-4 (Rev. 6/13/67)
 GPO BU2-127

T. 143 R. 26 Sth Mer. N.F. Chippewa County CASS State Miss.
1/4 Corner common to sections 20 and 21

EXISTING SURVEYS

Original Government Survey

Year surveyed _____
 Original monument _____
(Wood post, stone, pile of stones, pipe, etc.)

Bearing Trees

Species _____
 Diameter _____
 Bearing _____
 Distance _____

Original Evidence Found

Year of search _____ By _____
 Monument found _____

Original Bearing Trees Found

Species _____
 Diameter _____
 Bearing _____
 Distance _____

Subsequent Corner Restoration

Year surveyed 1986 By USFS
 Where filed or recorded CASS County
 Monument set a 3.15' long by 2 1/2" dia
(Original concrete post, iron rod, etc.) 9ALU Iron pipe with a 3" BRASS cap
Stamped as shown Flush with
ground with plastic magnetized Brakoff Bottom

Bearing Trees, Reference Objects

Species	<u>W. Birch</u>	<u>R. Oak</u>	<u>W. Birch</u>
Diameter	<u>10.4"</u>	<u>11.6"</u>	<u>15.0"</u>
Bearing	<u>N66°E</u>	<u>S55°E</u>	<u>N88°W</u>
Distance	<u>130.83'</u>	<u>172.61'</u>	<u>133.98'</u>

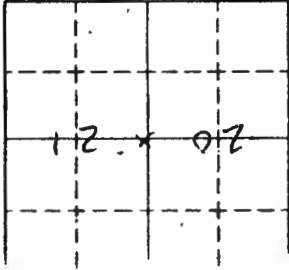
Evidence of Subsequent Corner Restoration Found

Year of search _____ By _____

Bearing Trees, Reference Objects

Handwritten circular stamp: T143N R26W
1/4
520 | 521
RL 1986
14677

T143N R26W



Sketch
 Corner F.S. Land

At time of search:
1. Did you have the record description?
Yes _____ No _____

2. How was search area located?
Pacing, chaining, photos, maps,
etc. _____

3. Man hours spent in search _____

4. Do you think additional search might
recover evidence? Yes _____ No _____

5. Signature _____

Section line to sections

Object

Record distance

Measured distance

Other Evidence

Describe evidence of use and occupation such as roads, fences, clearings, timber cutting lines, plantations, etc. Cite source of testimony if any.

Perpetuation Record

Monument and accessories established. Include brief description of area.

Certified corner restoration certificate prepared: Yes _____ No _____

Filed in county records of _____ Date _____ County Document No. _____

Identified on aerial photo No. _____ Which is filed at _____

Index No. P-13
(Alphabetical - Memorized)

LAND CORNER RECORD
(RECTANGULAR SURVEYS)

RP-7150-4 (Rev. 6/13/67)
 GPO 802-127

T. 143 N R. 26 W 5TH Mer. N.F. Chippewa County Cass State MN
14 Corner common to sections 21 and 22

EXISTING SURVEYS

Original Government Survey

Year surveyed 1872
 Original monument Wood Post
(Wood post, stone, pile of stones, pipe, etc.)

Bearing Trees

Species	<u>Cedar</u>	<u>Tamarack</u>
Diameter	<u>5"</u>	<u>5"</u>
Bearing	<u>S78°E</u>	<u>N63°W</u>
Distance	<u>15 Lks</u>	<u>5 Lks</u>

Subsequent Corner Restoration

Year surveyed 1990 By K&O Surveying
 Where filed or recorded USFS
 Monument 2" x 54" brass capped monument
(Original, concrete post, iron rod, etc.)
Sign Post, North, 3.9

Bearing Trees, Reference Objects

Species	<u>Spruce</u>	<u>Cedar</u>	<u>Cedar</u>	<u>Sign Post</u>
Diameter	<u>4"</u>	<u>7"</u>	<u>13"</u>	
Bearing	<u>N48°W</u>	<u>S63°W</u>	<u>S32°W</u>	<u>East</u>
Distance	<u>10.42</u>	<u>22.81</u>	<u>21.00</u>	<u>3.9</u>

Original Evidence Found

Year of search _____ By _____
 Monument found _____

Original Bearing Trees Found

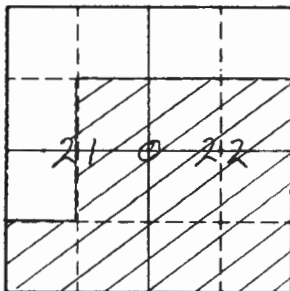
Species	_____	_____
Diameter	_____	_____
Bearing	_____	_____
Distance	_____	_____

Evidence of Subsequent Corner Restoration Found

Year of search _____ By _____

Bearing Trees, Reference Objects

Species	_____	_____	_____	_____
Diameter	_____	_____	_____	_____
Bearing	_____	_____	_____	_____
Distance	_____	_____	_____	_____



Sketch

O Corner ▨ F.S. Land

Relation of Evidence to Record Features Along Section Lines

Section line to sections _____
 Object _____
 Record distance _____
 Measured distance _____

Other Evidence

Describe evidence of use and occupation such as roads, fences, clearings, timber cutting lines, plantations, etc.. Cite source of testimony if any. _____

At time of search:

1. Did you have the record description?

Yes No _____

2. How was search area located?

Pacing, chaining, photos, maps,
 etc. Traverse

3. Man hours spent in search 2

4. Do you think additional search might recover evidence? Yes _____ No

5. Signature BTJ

Perpetuation Record

Monument and accessories established. Include brief description of oreo. _____

Certified corner restoration certificate prepared: Yes No _____

Filed in county records at Walker Date 8/23/90 County Document No. 323160

Identified on aerial photo No. _____ Which is filed at _____

Index No. P-17
(Alphabetical - Numerical)

LAND CORNER RECORD
(RECTANGULAR SURVEYS)

R9-7150-4 (Rev. 6/13/67)
GPO 802-127

T. 143 N R. 26 W 5th Mer. N.F. Chippewa County Cass State MN
1/4 Corner common to sections 22 and 23

EXISTING SURVEYS

Original Government Survey

Year surveyed 1872
Original monument Wood Post
(Wood post, stone, pile of stones, pipe, etc.)

Bearing Trees

Species	<u>Fir</u>	<u>Fir</u>		
Diameter	<u>10"</u>	<u>12"</u>		
Bearing	<u>S84°E</u>	<u>N25°W</u>		
Distance	<u>16 LKS</u>	<u>15 LKS</u>		

Original Evidence Found

Year of search _____ By _____
Monument found _____

Original Bearing Trees Found

Species	_____	_____	_____	_____
Diameter	_____	_____	_____	_____
Bearing	_____	_____	_____	_____
Distance	_____	_____	_____	_____

Subsequent Corner Restoration

Year surveyed 1990 By Kovanen & Osufsen
Where filed or recorded USFS
Monument 2" x 54" brass capped monument
(Original, concrete post, wood, etc.)
Steel Post, North, 2.6'

Bearing Trees, Reference Objects

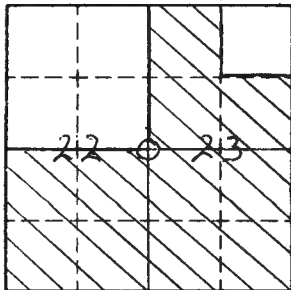
Species	<u>Maple</u>	<u>Aspen</u>	<u>Ash</u>	<u>Sign Post</u>
Diameter	<u>5"</u>	<u>8"</u>	<u>4"</u>	
Bearing	<u>S88°E</u>	<u>N70°E</u>	<u>S16°E</u>	<u>West</u>
Distance	<u>46.30</u>	<u>72.88</u>	<u>30.25</u>	<u>1.0</u>

Evidence of Subsequent Corner Restoration Found

Year of search _____ By _____

Bearing Trees, Reference Objects

Species	_____	_____	_____	_____
Diameter	_____	_____	_____	_____
Bearing	_____	_____	_____	_____
Distance	_____	_____	_____	_____



Sketch

○ Corner ▨ F.S. Land

Relation of Evidence to Record Features Along Section Lines

Section line to sections _____
 Object _____
 Record distance _____
 Measured distance _____

Other Evidence

Describe evidence of use and occupation such as roads, fences, clearings, timber cutting lines, plantations, etc.. Cite source of testimony if any. _____

At time of search:

1. Did you have the record description?

Yes No _____

2. How was search area located?

Pacing, chaining, photos, maps,
 etc. Traverse

3. Man hours spent in search 2

4. Do you think additional search might
 recover evidence? Yes _____ No

Perpetuation Record

Monument and accessories established. Include brief description of area. _____

Certified corner restoration certificate prepared: Yes No _____

Filed in county records at Walker Date 8/23/90 County Document No. 323161

Identified on aerial photo No. _____ Which is filed at _____

5. Signature DH

Index No. P-21
(Alphabetical - Numerical)

LAND CORNER RECORD
(RECTANGULAR SURVEYS)

R9-7150-4 (Rev. 6/13/67)
 GPO 802-127

T. 143N R. 26W 5th Mer. N.F. Chippewa County Cass State MN
114 Corner common to sections 23 and 24

EXISTING SURVEYS

Original Government Survey

Year surveyed 1872

Original monument Wood Post
(Wood post, stone, pile of stones, pipe, etc.)

Bearing Trees

Species	<u>W. Pine</u>	<u>Spruce</u>
Diameter	<u>8"</u>	<u>4"</u>
Bearing	<u>N88°E</u>	<u>N21°W</u>
Distance	<u>12 LKS</u>	<u>8 LKS</u>

Original Evidence Found

Year of search _____ By _____

Monument found _____

Original Bearing Trees Found

Species	_____	_____
Diameter	_____	_____
Bearing	_____	_____
Distance	_____	_____

Subsequent Corner Restoration

Year surveyed 1990 By KEO Surveying

Where filed or recorded USFS

Monument 2" x 54" brass capped monument
(Original, concrete post, iron rod, etc.)
Sign Post, South, 26.

Evidence of Subsequent Corner Restoration Found

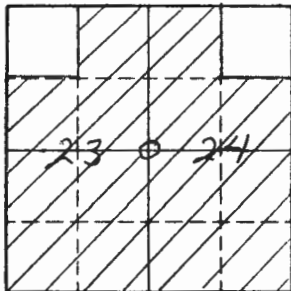
Year of search _____ By _____

Bearing Trees, Reference Objects

Species	<u>Aspen</u>	<u>Aspen</u>	<u>Aspen</u>	<u>Sign Post</u>
Diameter	<u>5"</u>	<u>5"</u>	<u>4"</u>	<u>North</u>
Bearing	<u>S77°W</u>	<u>N7°E</u>	<u>S74°E</u>	
Distance	<u>19.24</u>	<u>12.49</u>	<u>16.85</u>	<u>2.7</u>

Bearing Trees, Reference Objects

Species	_____	_____	_____	_____
Diameter	_____	_____	_____	_____
Bearing	_____	_____	_____	_____
Distance	_____	_____	_____	_____



Sketch

○ Corner ▨ F.S. Land

Relation of Evidence to Record Features Along Section Lines

Section line to sections _____
 Object _____
 Record distance _____
 Measured distance _____

Other Evidence

Describe evidence of use and occupation such as roads, fences, clearings, timber cutting lines, plantations, etc.. Cite source of testimony if any. _____

At time of search:

1. Did you have the record description?

Yes No _____

2. How was search area located?

Pacing, chaining, photos, maps,
 etc. TRAVEL

3. Man hours spent in search 2

4. Do you think additional search might
 recover evidence? Yes _____ No

5. Signature DF

Perpetuation Record

Monument and accessories established. Include brief description of area. _____

Certified corner restoration certificate prepared: Yes No _____

Filed in county records at walker Date 8/23/90 County Document No. 323162

Identified on aerial photo No. _____ Which is filed at _____

Index No. P-25
(Alphabetical - Numerical)

LAND CORNER RECORD
(RECTANGULAR SURVEYS)

RP-7 150-4 (Rev. 6/13/67)
 GPO 802-127

T. 143N R. 26W 5th Mer. N.F. Chippewa County Cass State Mn.
Quarter Corner common to sections 24-143-26 and 19-143-25

EXISTING SURVEYS

Original Government Survey

Year surveyed 1872
 Original monument wooden post
(Wood post, stone, pile of stones, pipe, etc.)

Bearing Trees

Species TAMARACK CEDAR
 Diameter 6" 6"
 Bearing N15 1/2° E N37° W
 Distance 6 LKS 4 LKS

Subsequent Corner Restoration

Year surveyed 1976 By BLM
 Where filed or recorded USFS
 Monument Aluminum post 2 1/2" x 28" w/ aluminum
(Original, concrete post, iron rod, etc.)
Corner set at proportionate distance

Bearing Trees, Reference Objects

Species Cedar Cedar
 Diameter 6" 8"
 Bearing N46° E N40° W
 Distance 21 LKS - 13.86' 17 1/2 LKS - 11.55'

Original Evidence Found

Year of search 1976 By BLM
 Monument found No original evidence fd

Original Bearing Trees Found

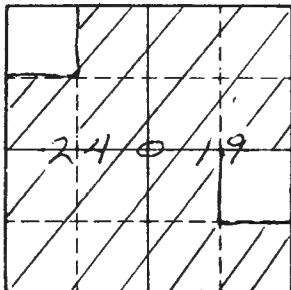
Species _____
 Diameter _____
 Bearing _____
 Distance _____

Evidence of Subsequent Corner Restoration Found

Year of search 1989 By KCO Surveyors
FIND 1976 B.L.M. monument and B.T's
Added one new BT and placed
16d Spks in the sides of the other
two B.T's to measure from

Bearing Trees, Reference Objects

CEDAR CEDAR CEDAR SIGN
8" 6" 4" NORTH
N40° W N46° E S71° E 4'
11.60' 13.97' 20.49'



Sketch

○ Corner ▨ F.S. Land

Relation of Evidence to Record Features Along Section Lines

Section line to sections _____
 Object _____
 Record distance _____
 Measured distance _____

Other Evidence

Describe evidence of use and occupation such as roads, fences, clearings, timber cutting lines, plantations, etc.. Cite source of testimony if any. _____

At time of search:

1. Did you have the record description?

Yes No _____

2. How was search area located?

Pacing, chaining, photos, maps, etc. Traverse

3. Man hours spent in search 2

4. Do you think additional search might recover evidence? Yes _____ No

Perpetuation Record

Monument and accessories established. Include brief description of area. _____

Certified corner restoration certificate prepared: Yes No _____

Filed in county records at Walker Date 3/20/90 County Document No. 319618

5. Signature BH

Identified on aerial photo No. _____ Which is filed at _____

Index No. Q-7 Book 3
(Alphabetical - Numerical) PAGE 36

LAND CORNER RECORD
(RECTANGULAR SURVEYS)

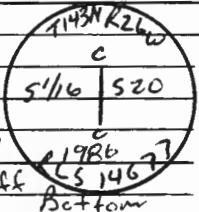
RP-7150-4 (Rev. 6/13/67)
 GPO 502-127

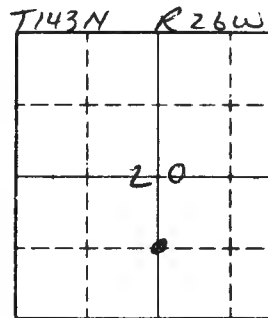
T. 143 R. 26 5th Mer. N.F. Chippewa County Cass State MINN.
CS 116 Corner common to sections _____, _____ and 20

EXISTING SURVEYS

Original Government Survey	Original Evidence Found
Year surveyed _____	Year of search _____ By _____
Original monument _____ <small>(Wood post, stone, pile of stones, pipe, etc.)</small>	Monument found _____
Bearing Trees	Original Bearing Trees Found
Species _____	Species _____
Diameter _____	Diameter _____
Bearing _____	Bearing _____
Distance _____	Distance _____

Subsequent Corner Restoration	Evidence of Subsequent Corner Restoration Found
Year surveyed. <u>1986</u> By <u>USFS</u>	Year of search _____ By _____
Where filed or recorded <u>CASS COUNTY</u>	
Monument <u>Set A 5' long by 2 1/2" diam</u> <small>original, concrete post, iron pipe, etc.</small>	
<u>Iron Pipe with a 3" diam, domed</u> <u>brass cap stamped as shown, up 18"</u> <u>with a plastic magnetized BREAKOFF</u> <u>From which: Bearing Trees, Reference Objects</u>	
Species <u>BIRCH</u> <u>ASPEN</u> <u>ASPEN</u> <u>METAL</u>	Bearing Trees, Reference Objects
Diameter <u>4.5"</u> <u>12.0"</u> <u>7.0"</u> <u>FENCE Post</u>	
Bearing <u>N45°E</u> <u>S16°E</u> <u>S70°W</u> <u>East 3.0'</u>	
Distance <u>35.11'</u> <u>68.28'</u> <u>47.92'</u> <u>w/54-2, 54-9</u>	
<u>Metal FENCE Post 30' North w/54-2</u>	





Sketch

○ Corner ▨ F.S. Land

Relation of Evidence to Record Features Along Section Lines

Section line to sections _____
 Object _____
 Record distance _____
 Measured distance _____

Other Evidence

Describe evidence of use and occupation such as roads, fences, clearings, timber cutting lines, plantations, etc.. Cite source of testimony if any. _____

At time of search:

1. Did you have the record description?

Yes _____ No _____

2. How was search area located?

Pacing, chaining, photos, maps, etc. _____

3. Man hours spent in search _____

4. Do you think additional search might recover evidence? Yes _____ No _____

5. Signature _____

Perpetuation Record

Monument and accessories established. Include brief description of area. _____

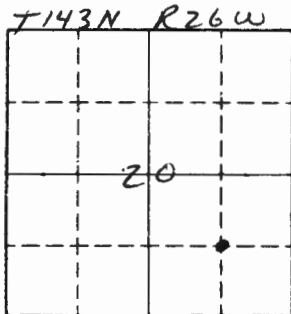
Certified corner restoration certificate prepared: Yes _____ No _____

Filed in county records at _____ Date _____ County Document No. _____

Identified on aerial photo No. _____ Which is filed at _____

T. 143 R. 26 5th Mer. N.F. Chippewa County Cass State MINN.
SE 1/16 Corner common to sections _____ and 20

EXISTING SURVEYS	
Original Government Survey	Original Evidence Found
Year surveyed _____	Year of search _____ By _____
Original monument _____ <small>(Wood post, stone, pile of stones, pipe, etc.)</small>	Monument found _____
Bearing Trees	Original Bearing Trees Found
Species _____	Species _____
Diameter _____	Diameter _____
Bearing _____	Bearing _____
Distance _____	Distance _____
Subsequent Corner Restoration	Evidence of Subsequent Corner Restoration Found
Year surveyed <u>1986</u> By <u>USFS</u>	Year of search _____ By _____
Where filed or recorded <u>CASS County</u>	_____
Monument <u>Set A 5ft long by 2 1/2" diam. IRON PIPE with A 3" diam. DAMED BRASS CAP stamped AS SHOW P with a plastic BREAKOFF magnetized bottom</u>	_____
<u>SE 1/16 - S20</u> <u>1986</u>	_____
Bearing Trees, Reference Objects <u>UP 1.6 ft</u>	Bearing Trees, Reference Objects
Species <u>BASSWOOD N. OAK METAL FENCE METAL</u>	_____
Diameter <u>19.2" 20.7" Post FENCE Post</u>	_____
Bearing <u>N20°E S54°E S35°W South 3.0'</u>	_____
Distance <u>118.10' 52.79' 37.55' W/54.2, 54.9'</u>	_____
<u>METAL FENCE Post West 3.0' W/54.2</u>	_____



Sketch

○ Corner ▨ F.S. Land

Relation of Evidence to Record Features Along Section Lines

Section line to sections _____
 Object _____
 Record distance _____
 Measured distance _____

Other Evidence

Describe evidence of use and occupation such as roads, fences, clearings, timber cutting lines, plantations, etc.. Cite source of testimony if any. _____

At time of search:

1. Did you have the record description?

Yes _____ No _____

2. How was search area located?

Pacing, chaining, photos, maps, etc. _____

3. Man hours spent in search _____

4. Do you think additional search might

recover evidence? Yes _____ No _____

5. Signature _____

Perpetuation Record

Monument and accessories established. Include brief description of area. _____

Certified corner restoration certificate prepared: Yes _____ No _____

Filed in county records at _____ Date _____ County Document No. _____

Identified on aerial photo No. _____ Which is filed at _____

Index No. R-1
(Alphabetical - Numerical)BOOK #2
PAGE 19LAND CORNER RECORD
(RECTANGULAR SURVEYS)R9-7150-4 (Rev. 6/13/67)
GPO 802-127T. 143 R. 26,27 5th Mer. N.F. CHIPPEWA County CASS State MINN.
SEC. Corner common to sections 24, 25, 19 and 30

EXISTING SURVEYS

Original Government Survey

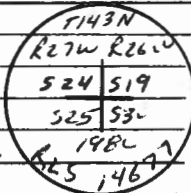
Year surveyed 1872
Original monument Wood Post
(Wood post, stone, pile of stones, pipe, etc.)

Bearing Trees

Species	Maple	Maple	Basswood	Maple
Diameter	8"	9"	9"	10"
Bearing	N64°E	S29°E	S62°W	N10°W
Distance	6.60'	13.86'	9.24'	13.20'

Subsequent Corner Restoration

Year surveyed 4-86 By USFS
Where filed or recorded CASS County
Monument Set A 5' long by 2 1/2"
(Original, concrete post, iron rod, etc.)
IRON PIPE with a 3" DOMED
BRASS CAP STAMPED AS SHOWN =
UP 18 inches



Bearing Trees, Reference Objects

Species	S. Maple	S. Maple	S. Maple
Diameter	7.8"	5.2"	5.2"
Bearing	N01°E	S10°E	S71°W
Distance	40.07	38.45	5.15

Metal FENCE Post South 30°W/54-9

Original Evidence Found

Year of search _____ By _____
Monument found _____

Original Bearing Trees Found

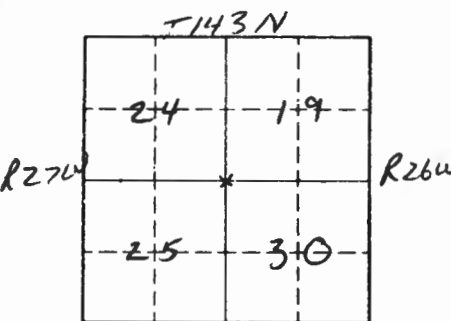
Species	_____	_____	_____
Diameter	_____	_____	_____
Bearing	_____	_____	_____
Distance	_____	_____	_____

Evidence of Subsequent Corner Restoration Found

Year of search _____ By _____

Bearing Trees, Reference Objects

Species	_____	_____	_____
Diameter	_____	_____	_____
Bearing	_____	_____	_____
Distance	_____	_____	_____



Sketch

○ Corner ▨ F.S. Land

Relation of Evidence to Record Features Along Section Lines

Section line to sections _____
 Object _____
 Record distance _____
 Measured distance _____

Other Evidence

Describe evidence of use and occupation such as roads, fences, clearings, timber cutting lines, plantations, etc.. Cite source of testimony if any. _____

At time of search:

1. Did you have the record description?

Yes _____ No _____

2. How was search area located?

Pacing, chaining, photos, maps, etc. _____

3. Man hours spent in search _____

4. Do you think additional search might recover evidence? Yes _____ No _____

5. Signature _____

Perpetuation Record

Monument and accessories established. Include brief description of area. _____

Certified corner restoration certificate prepared: Yes _____ No _____

Filed in county records at _____ Date _____ County Document No. _____

Identified on aerial photo No. _____ Which is filed at _____

Index No. R-2
(Alphabetical - Numerical)

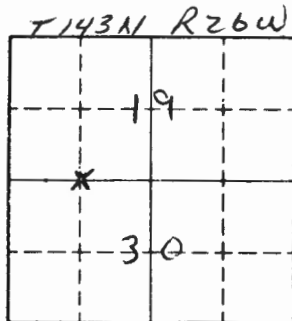
Book #3
 PAGE 63

LAND CORNER RECORD
(RECTANGULAR SURVEYS)

RR-7150-4 (Rev. 6/13/67)
 GPO 802-127

T. 143 R. 26 5th Mer. N.F. CHIPPewa County CASS State MINN.
W 1/4 Corner common to sections 19 and 30

EXISTING SURVEYS	
Original Government Survey	Original Evidence Found
Year surveyed _____	Year of search _____ By _____
Original monument _____ <small>(Wood post, stone, pile of stones, pipe, etc.)</small>	Monument found _____
Bearing Trees	Original Bearing Trees Found
Species _____	Species _____
Diameter _____	Diameter _____
Bearing _____	Bearing _____
Distance _____	Distance _____
Subsequent Corner Restoration	Evidence of Subsequent Corner Restoration Found
Year surveyed. <u>4-86</u> By <u>USFS</u>	Year of search _____ By _____
Where filed or recorded <u>CASS COUNTY</u>	_____
Monument <u>SET A 5' long by 2 1/2" W 1/4 S 19</u>	_____
<u>IRON PIPE with A "3" DOMED</u> <u>530</u>	_____
<u>BRASS CAP STAMPED AS SHOWN:</u> <u>1986</u>	_____
<u>UP 14" FROM WHICH =</u> <u>CS 14677</u>	_____
Bearing Trees, Reference Objects	Bearing Trees, Reference Objects
Species <u>R.OAK</u> <u>Ash</u> <u>MAPLE</u> <u>METAL FENCE</u>	_____
Diameter <u>8.0"</u> <u>7.6"</u> <u>6.1"</u> <u>POST EAST</u>	_____
Bearing <u>N55°E</u> <u>S49°E</u> <u>S23°W</u> <u>3.0ft W</u>	_____
Distance <u>22.08'</u> <u>23.88'</u> <u>47.45'</u> <u>54-2</u>	_____
<u>METAL FENCE Post South 30ft W/54-2, 54-9</u>	_____



Sketch

○ Corner ▨ F.S. Land

Relation of Evidence to Record Features Along Section Lines

Section line to sections _____
 Object _____
 Record distance _____
 Measured distance _____

Other Evidence

Describe evidence of use and occupation such as roads, fences, clearings, timber cutting lines, plantations, etc.. Cite source of testimony if any. _____

At time of search:

1. Did you have the record description?

Yes _____ No _____

2. How was search area located?

Pacing, chaining, photos, maps, etc. _____

3. Man hours spent in search _____

4. Do you think additional search might recover evidence? Yes _____ No _____

5. Signature _____

Perpetuation Record

Monument and accessories established. Include brief description of area. _____

Certified corner restoration certificate prepared: Yes _____ No _____

Filed in county records at _____ Date _____ County Document No. _____

Identified on aerial photo No. _____ Which is filed at _____

Index No. R-3
(Alphabetical - Numerical)

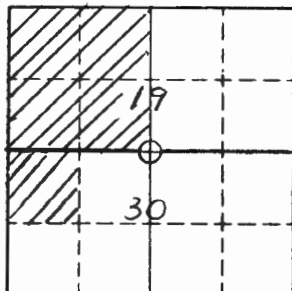
LAND CORNER RECORD
(RECTANGULAR SURVEYS)

RD-7150-4 (Rev. 6/13/67)
 GPO 802-127

T. 143 N R. 26 W Mer. N.F. Chippewa County Cass State MN
1/4 Corner common to sections 19 and 30

EXISTING SURVEYS			
Original Government Survey		Original Evidence Found	
Year surveyed <u>1872</u>		Year of search _____ By _____	
Original monument <u>wood post</u> <small>(Wood post, stone, sign of stones, pipe, etc.)</small>		Monument found _____	
Bearing Trees		Original Bearing Trees Found	
Species <u>Spruce</u> <u>Spruce</u>	Species _____	Species _____	Species _____
Diameter <u>5"</u> <u>6"</u>	Diameter _____	Diameter _____	Diameter _____
Bearing <u>S36°W</u> <u>N35°W</u>	Bearing _____	Bearing _____	Bearing _____
Distance <u>17.16'</u> <u>16.50'</u>	Distance _____	Distance _____	Distance _____
Subsequent Corner Restoration		Evidence of Subsequent Corner Restoration Found	
Year surveyed <u>1986</u> By <u>Kosenko, Robertson & Ausk</u>		Year of search _____ By _____	
Where filed or recorded <u>Court House</u>		_____	
Monument <u>Set a 5 ft long by 2 1/2 in</u> <small>(Original, concrete post, iron rod, etc.)</small>		_____	
<u>One galvanized iron pipe w/ a</u> <u>magnetized plastic break-off bottom</u> <u>and a 3" dia. brass cap stamped:</u>		_____	
<u>Up 18 inches</u>		_____	
Bearing Trees, Reference Objects		Bearing Trees, Reference Objects	
Species <u>B. Oak</u> <u>W. Oak</u> <u>W. Oak</u> <u>two metal</u>	Species _____	Species _____	Species _____
Diameter <u>8.8"</u> <u>8.1"</u> <u>5.0"</u> <u>fence posts</u>	Diameter _____	Diameter _____	Diameter _____
Bearing <u>N02°W</u> <u>S07°E</u> <u>S55°W</u> <u>northwest</u>	Bearing _____	Bearing _____	Bearing _____
Distance <u>31.97'</u> <u>46.01'</u> <u>29.13'</u> <u>3.0 ft</u>	Distance _____	Distance _____	Distance _____

T. 143 N. R. 26 W.
1/4 S. 19
5.30
1986
S. 14671



Sketch

○ Corner ▨ F.S. Land

Relation of Evidence to Record Features Along Section Lines

Section line to sections _____
 Object _____
 Record distance _____
 Measured distance _____

Other Evidence

Describe evidence of use and occupation such as roads, fences, clearings, timber cutting lines, plantations, etc.. Cite source of testimony if any. *This corner is best reached from the south because of a large swamp in the north. Red line runs N 7' 0" W from corner*

At time of search:

1. Did you have the record description?

Yes _____ No _____

2. How was search area located?

Pacing, chaining, photos, maps, etc. _____

3. Man hours spent in search _____

4. Do you think additional search might recover evidence? Yes _____ No _____

5. Signature _____

Perpetuation Record

Monument and accessories established. Include brief description of area. _____

Certified corner restoration certificate prepared: Yes _____ No _____

Filed in county records at _____ Date _____ County Document No. _____

Identified on aerial photo No. _____ Which is filed at _____

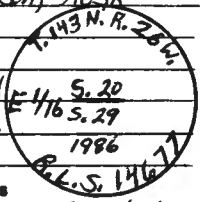
Index No. R-8
(Alphabetical - Numerical)

LAND CORNER RECORD
(RECTANGULAR SURVEYS)

R9-7150-4 (Rev. 6/13/67)
 GPO 802-127

T. 143 N R. 26 W 5th Mer. N.F. Chippewa County Cass State MN
F1116 Corner common to sections 20 and 29

EXISTING SURVEYS	
Original Government Survey	Original Evidence Found
Year surveyed _____	Year of search _____ By _____
Original monument _____ <small>(Wood post, stone, pile of stones, pipe, etc.)</small>	Monument found _____
Bearing Trees	Original Bearing Trees Found
Species _____	Species _____
Diameter _____	Diameter _____
Bearing _____	Bearing _____
Distance _____	Distance _____
Subsequent Corner Restoration	Evidence of Subsequent Corner Restoration Found
Year surveyed. <u>1986</u> By <u>Kasenka, Robertson, Ausk</u>	Year of search _____ By _____
Where filed or recorded <u>Court House</u>	_____
Monument <u>Set a 5' long by 2 1/2" O.D. galvanized iron pipe w/ a magnetized plastic snap at bottom and a 3" dia. domed brass cap stamped as shown</u>	_____
Bearing Trees, Reference Objects	Bearing Trees, Reference Objects
Species <u>Balmx Ash W. Oak 2 metal</u>	_____
Diameter <u>7.2" 10.0" 15.6" fence posts</u>	_____
Bearing <u>N 29° E S 08° E N 71° W South + North</u>	_____
Distance <u>93.94' W 37.02' 85.07' 3.0'</u>	_____





Sketch

○ Corner ▨ F.S. Land

Relation of Evidence to Record Features Along Section Lines

Section line to sections _____
 Object _____
 Record distance _____
 Measured distance _____

Other Evidence

Describe evidence of use and occupation such as roads, fences, clearings, timber cutting lines, plantations, etc.. Cite source of testimony if any. *Corner is in an old field*
Red line runs N+S

At time of search:

1. Did you have the record description?

Yes _____ No _____

2. How was search area located?

Pacing, chaining, photos, maps,
 etc. _____

3. Man hours spent in search _____

4. Do you think additional search might

recover evidence? Yes _____ No _____

5. Signature _____

Perpetuation Record

Monument and accessories established. Include brief description of area. _____

Certified corner restoration certificate prepared: Yes _____ No _____

Filed in county records at _____ Date _____ County Document No. _____

Identified on aerial photo No. _____ Which is filed at _____

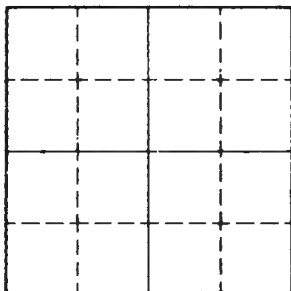
Index No. R-9
(Alphabetical - Numerical)

LAND CORNER RECORD
(RECTANGULAR SURVEYS)

R9-7150-4 (Rev. 6/13/67)
 GPO 802-127

T. 143 N R. 26 W 5th Mer. N.F. Chippewa County Cass State MN
Section Corner common to sections 20, 21, 29 and 28

EXISTING SURVEYS	
Original Government Survey	Original Evidence Found
Year surveyed _____	Year of search _____ By _____
Original monument _____ <small>(Wood post, stone, pile of stones, pipe, etc.)</small>	Monument found _____
Bearing Trees	Original Bearing Trees Found
Species _____	Species _____
Diameter _____	Diameter _____
Bearing _____	Bearing _____
Distance _____	Distance _____
Subsequent Corner Restoration	Evidence of Subsequent Corner Restoration Found
Year surveyed. <u>1986</u> By <u>Robertson, Koszko, Ausk</u>	Year of search _____ By _____
Where filed or recorded <u>Court House</u>	_____
Monument <u>Set a 5ft long by 2 1/2 in</u> <small>(Original, concrete post, iron rod, etc.)</small>	_____
<u>Galvanized iron pipe w/a 3 in</u> <u>dia. brass cap stamped as shown</u> <u>w/a magnetized plastic break-off bottom</u> <u>up 18 in.</u>	<u>5.20 5.21</u> <u>5.27 5.28</u> <u>1986</u> <u>S. 1467A</u>
Bearing Trees, Reference Objects	Bearing Trees, Reference Objects
Species <u>Ash</u> <u>Ash</u> <u>at CSAH</u> <u>hole in top</u>	_____
Diameter <u>4.7"</u> <u>10.1"</u> <u>6.5"</u> <u>N. end CAP</u>	_____
Bearing <u>S 68° E</u> <u>N 46° E</u> <u>West</u> <u>S 15° W</u>	_____
Distance <u>48.98'</u> <u>65.72'</u> <u>66.8 ft</u> <u>91.99'</u>	_____
<u>metal fence Post, East, 3.0 ft</u>	_____



Sketch

○ Corner ▨ F.S. Land

Relation of Evidence to Record Features Along Section Lines

Section line to sections _____

Object _____

Record distance _____

Measured distance _____

Other Evidence

Describe evidence of use and occupation such as roads, fences, clearings, timber cutting lines, plantations, etc.. Cite source of testimony if any. _____

At time of search:

1. Did you have the record description?
Yes _____ No _____

2. How was search area located?
Pacing, chaining, photos, maps,
etc. _____

3. Man hours spent in search _____

4. Do you think additional search might
recover evidence? Yes _____ No _____

5. Signature _____

Perpetuation Record

Monument and accessories established. Include brief description of area. _____

Certified corner restoration certificate prepared: Yes _____ No _____

Filed in county records at _____ Date _____ County Document No. _____

Identified on aerial photo No. _____ Which is filed at _____

Index No. R-11
(Alphabetical - Numerical)

LAND CORNER RECORD
(RECTANGULAR SURVEYS)

R9-7150-4 (Rev. 6/13/67)
 GPO 802-127

T. 143 N R. 26 W 5th Mer. N.F. Chippewa County Cass State MN
N 14 Corner common to sections 21 and 28

EXISTING SURVEYS

Original Government Survey

Year surveyed 1872
 Original monument Post
(Wood post, stone, pile of stones, pipe, etc.)

Bearing Trees

Species	<u>Ash</u>	<u>Fir</u>
Diameter	<u>5"</u>	<u>10"</u>
Bearing	<u>S33°E</u>	<u>N1°E</u>
Distance	<u>25 Lks</u>	<u>6 Lks</u>

Original Evidence Found

Year of search 1917 By J.H. Flynn
 Monument found None

Original Bearing Trees Found

Species	<u>Ash</u>	<u>Fir</u>
Diameter	<u>5"</u>	<u>10"</u>
Bearing	<u>S33°E</u>	<u>N1°E</u>
Distance	<u>10.00</u>	<u>3.96'</u>

Subsequent Corner Restoration

Year surveyed 1917 By J.H. Flynn
 Where filed or recorded Cass County
 Monument Wood stake
(Original, concrete post, iron rod, etc.)

Evidence of Subsequent Corner Restoration Found

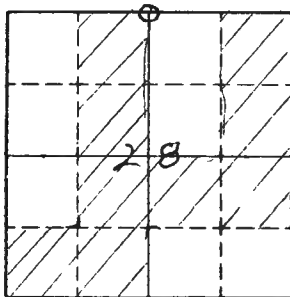
Year of search 1941 By DeFant CCC JEMA
 Found wood stake, Fair 24" above ground.

Bearing Trees, Reference Objects

Species	<u>W. Birch</u>	<u>B. Ash</u>
Diameter	<u>10"</u>	<u>5"</u>
Bearing	<u>S12°W</u>	<u>N56°E</u>
Distance	<u>7.8'</u>	<u>8.0'</u>

Bearing Trees, Reference Objects

<u>Birch</u>	<u>Add Metal location Poster</u>
<u>18"</u>	
<u>S10°W</u>	
<u>6.60'</u>	



Sketch

○ Corner ▨ F.S. Land

Relation of Evidence to Record Features Along Section Lines

Section line to sections _____
 Object _____
 Record distance _____
 Measured distance _____

Other Evidence

Describe evidence of use and occupation such as roads, fences, clearings, timber cutting lines, plantations, etc.. Cite source of testimony if any. Original notes say pond is 1.44 chains (95.04') East.
11-15-89 KEO personnel claim to area - no evidence found.
4-23-90 KEO personnel traverse to area - no evidence found.

At time of search:

1. Did you have the record description?

Yes No _____

2. How was search area located?

Pacing, chaining, photos, maps, etc. Chain & Traverse

3. Mon hours spent in search 2

4. Do you think additional search might recover evidence? Yes _____ No

5. Signature BAH

Perpetuation Record

Monument and accessories established. Include brief description of area. 7-19-90 KEO Personnel set 2" x 54" brass capped monument on top of 8' steel fence post and witness.
7" Ash N07°W 63.15'
5" Maple N86°E 23.46'
7" Maple N53°W 49.82'
8' Steel Fence post 3.2' South and 3.5' East
82' ± West of Pond

Certified corner restoration certificate prepared: Yes No _____

Filed in county records at Cass Date 11-21-90 County Document No. 325139

Identified on aerial photo No. _____ Which is filed at _____

Index No. A-13
(Alphabetical - Numerical)

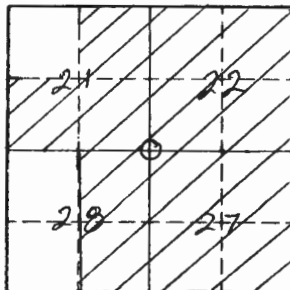
LAND CORNER RECORD
(RECTANGULAR SURVEYS)

RR-7160-4 (Rev. 6/13/67)
 GPO 802-127

T. 143N R. 26W 5th Mer. N.F. Chippewa County Cass State MN
Section Corner common to sections 21, 22, 27 and 28

EXISTING SURVEYS

Original Government Survey	Original Evidence Found
Year surveyed <u>1872</u>	Year of search _____ By _____
Original monument <u>Wood Post</u> <small>(Wood post, stone, pile of stones, pipe, etc.)</small>	Monument found _____
Bearing Trees	Original Bearing Trees Found
Species <u>Spruce</u> <u>Spruce</u> <u>Birch</u> <u>Cedar</u>	Species _____
Diameter <u>18"</u> <u>10"</u> <u>16"</u> <u>6"</u>	Diameter _____
Bearing <u>N6°E</u> <u>S70°W</u> <u>N55°W</u> <u>S65°E</u>	Bearing _____
Distance <u>30 LKS</u> <u>60 LKS</u> <u>20 LKS</u> <u>38 LKS</u>	Distance _____
Subsequent Corner Restoration	Evidence of Subsequent Corner Restoration Found
Year surveyed <u>1990</u> By <u>KEO Surveyors</u>	Year of search _____ By _____
Where filed or recorded <u>USFS</u>	_____
Monument <u>2" x 54" brass capped monument</u> <small>(Original, concrete post, iron rod, etc.)</small> <u>Sign Post, East, 3.3, Sign Post, North</u> <u>3.3.</u>	_____
Bearing Trees, Reference Objects	Bearing Trees, Reference Objects
Species <u>Ash</u> <u>Maple</u> <u>Balsam</u> <u>Maple</u>	_____
Diameter <u>5"</u> <u>6"</u> <u>10"</u> <u>6"</u>	_____
Bearing <u>S63°W</u> <u>N77°W</u> <u>N40°E</u> <u>S20°E</u>	_____
Distance <u>23.59</u> <u>26.27</u> <u>30.99</u> <u>43.22</u>	_____



Sketch

○ Corner ▨ F.S. Land

Relation of Evidence to Record Features Along Section Lines

Section line to sections _____
 Object _____
 Record distance _____
 Measured distance _____

Other Evidence

Describe evidence of use and occupation such as roads, fences, clearings, timber cutting lines, plantations, etc.. Cite source of testimony if any. _____

At time of search:

1. Did you have the record description?

Yes No _____

2. How was search area located?

Pacing, chaining, photos, maps, etc. Traverse

3. Man hours spent in search 2

4. Do you think additional search might

recover evidence? Yes _____ No

5. Signature BH

Perpetuation Record

Monument and accessories established. Include brief description of area. _____

Certified corner restoration certificate prepared: Yes No _____

Filed in county records at Walker Date 8/23/90 County Document No. 323163

Identified on aerial photo No. _____ Which is filed at _____

Index No. R-17
(Alphabetical - Numerical)

LAND CORNER RECORD
(RECTANGULAR SURVEYS)

RD-7150-4 (Rev. 6/13/67)
 GPO 802-127

T. 143N R. 26W 5th Mer. N.F. Chippewa County Cass State MN
Section Corner common to sections 22, 23, 26 and 27

EXISTING SURVEYS

Original Government Survey

Year surveyed 1872
 Original monument Wood Post
(Wood post, stone, pile of stones, pipe, etc.)

Bearing Trees

Species	Birch	Birch	Fir	Maple
Diameter	8"	7"	10"	6"
Bearing	N41°E	S20°W	N76°W	S39°E
Distance	10LKS	30LKS	10LKS	21LKS

Original Evidence Found

Year of search _____ By _____
 Monument found _____

Original Bearing Trees Found

Species	_____	_____	_____	_____
Diameter	_____	_____	_____	_____
Bearing	_____	_____	_____	_____
Distance	_____	_____	_____	_____

Subsequent Corner Restoration

Year surveyed 1990 By KEO Surveying
 Where filed or recorded USFS
 Monument 2" x 54" brass capped monument
(Original concrete post, iron rod, etc.)
Sign Post, East, 3.7, Sign Post, North, 2.9

Evidence of Subsequent Corner Restoration Found

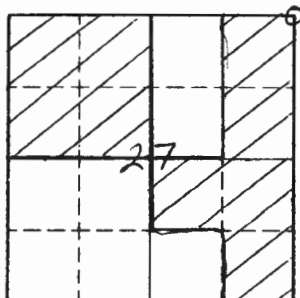
Year of search _____ By _____

Bearing Trees, Reference Objects

Species	Spruce	Maple	Maple	Maple
Diameter	5"	6"	6"	5"
Bearing	S86°W	N1°W	N63°E	S43°E
Distance	30.23	29.23	27.75	18.65

Bearing Trees, Reference Objects

Species	_____	_____	_____	_____
Diameter	_____	_____	_____	_____
Bearing	_____	_____	_____	_____
Distance	_____	_____	_____	_____



Sketch

○ Corner ▨ F.S. Land

Relation of Evidence to Record Features Along Section Lines

Section line to sections _____
 Object _____
 Record distance _____
 Measured distance _____

Other Evidence

Describe evidence of use and occupation such as roads, fences, clearings, timber cutting lines, plantations, etc.. Cite source of testimony if any. _____

At time of search:

1. Did you have the record description?

Yes No _____

2. How was search area located?

Pacing, chaining, photos, maps, etc. Traverse

3. Man hours spent in search 2

4. Do you think additional search might recover evidence? Yes _____ No

5. Signature BH

Perpetuation Record

Monument and accessories established. Include brief description of area. _____

Certified corner restoration certificate prepared: Yes No _____

Filed in county records at Waller Date 8/23/90 County Document No. 323/64

Identified on aerial photo No. _____ Which is filed at _____

Index No. R-19
(Alphabetical - Numerical)

LAND CORNER RECORD
(RECTANGULAR SURVEYS)

RD-7150-4 (Rev. 6/13/67)
GPO 802-127

T. 143 N R. 26 W 5th Mer. N.F. Chippewa County Cass State MN
14 Corner common to sections 23 and 26

EXISTING SURVEYS

Original Government Survey

Year surveyed 1872
Original monument Wood Post
(Wood post, stone, pile of stones, pipe, etc.)

Bearing Trees

Species Tamarack Tamarack
Diameter 5" 5"
Bearing S 8° W N 21° W
Distance 5 LKS 8 LKS

Subsequent Corner Restoration

Year surveyed 1990 By K&O Surveying
Where filed or recorded USFS
Monument 2" x 54" brass capped monument
(Original, concrete post, iron rod, etc.)
Sign Post, North, 2.5

Bearing Trees, Reference Objects

Species Maple Ash W. Oak
Diameter 4" 6" 10"
Bearing S 88° W N 78° E S 40° E
Distance 13.55 34.70 70.68
53.55

Original Evidence Found

Year of search _____ By _____
Monument found _____

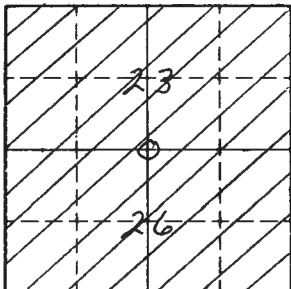
Original Bearing Trees Found

Species _____
Diameter _____
Bearing _____
Distance _____

Evidence of Subsequent Corner Restoration Found

Year of search _____ By _____

Bearing Trees, Reference Objects



Sketch

○ Corner ▨ F.S. Land

Relation of Evidence to Record Features Along Section Lines

Section line to sections _____
 Object _____
 Record distance _____
 Measured distance _____

Other Evidence

Describe evidence of use and occupation such as roads, fences, clearings, timber cutting lines, plantations, etc.. Cite source of testimony if any. _____

At time of search:

1. Did you have the record description?

Yes No _____

2. How was search area located?

Pacing, chaining, photos, maps,
 etc. Traverse

3. Man hours spent in search 2

4. Do you think additional search might recover evidence? Yes _____ No

5. Signature BH

Perpetuation Record

Monument and accessories established. Include brief description of area. _____

Certified corner restoration certificate prepared: Yes No _____

Filed in county records at Walker Date 8/23/90 County Document No. 323165

Identified on aerial photo No. _____ Which is filed at _____

Index No. R-21
(Alphabetical - Numerical)

LAND CORNER RECORD
(RECTANGULAR SURVEYS)

R9-7150-4 (Rev. 6/13/67)
 GPO 502-127

T. 143N R. 26W 5th Mer. N.F. Chippewa County Cass State MN
Section Corner common to sections 23, 24, 25 and 26

EXISTING SURVEYS

Original Government Survey

Year surveyed 1872
 Original monument Wood Post
(Wood post, stone, pile of stones, pipe, etc.)

Bearing Trees

Species	<u>Elm</u>	<u>Spruce</u>	<u>Fir</u>	<u>Fir</u>
Diameter	<u>6"</u>	<u>6"</u>	<u>8"</u>	<u>5"</u>
Bearing	<u>N31°E</u>	<u>S8°W</u>	<u>N53°W</u>	<u>S60°E</u>
Distance	<u>12LKS</u>	<u>40LKS</u>	<u>50LKS</u>	<u>30LKS</u>

Subsequent Corner Restoration

Year surveyed 1990 By K&O Surveying
 Where filed or recorded USFS
 Monument 2" x 4" brass capped monument
(Original, concrete post, iron rod, etc.)
Sign Post, North, 2.0, Sign Post, East,
2.5.

Bearing Trees, Reference Objects

Species	<u>Birch</u>	<u>Maple</u>	<u>Birch</u>	<u>Birch</u>
Diameter	<u>6"</u>	<u>5"</u>	<u>6"</u>	<u>6"</u>
Bearing	<u>S32°W</u>	<u>N63°W</u>	<u>N40°E</u>	<u>S85°E</u>
Distance	<u>83.75</u>	<u>63.79</u>	<u>18.90</u>	<u>30.60</u>

Original Evidence Found

Year of search _____ By _____
 Monument found _____

Original Bearing Trees Found

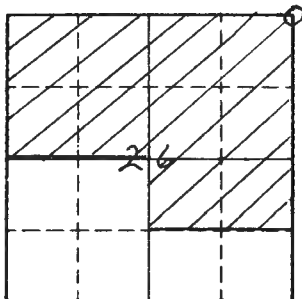
Species	_____	_____	_____	_____
Diameter	_____	_____	_____	_____
Bearing	_____	_____	_____	_____
Distance	_____	_____	_____	_____

Evidence of Subsequent Corner Restoration Found

Year of search _____ By _____

Bearing Trees, Reference Objects

Species	_____	_____	_____	_____
Diameter	_____	_____	_____	_____
Bearing	_____	_____	_____	_____
Distance	_____	_____	_____	_____



Sketch

○ Corner ▨ F.S. Land

Relation of Evidence to Record Features Along Section Lines

Section line to sections _____
 Object _____
 Record distance _____
 Measured distance _____

Other Evidence

Describe evidence of use and occupation such as roads, fences, clearings, timber cutting lines, plantations, etc.. Cite source of testimony if any. _____

At time of search:

1. Did you have the record description?

Yes No _____

2. How was search area located?

Pacing, chaining, photos, maps,
 etc. Traverse

3. Man hours spent in search 2

4. Do you think additional search might
 recover evidence? Yes _____ No

Perpetuation Record

Monument and accessories established. Include brief description of area. _____

Certified corner restoration certificate prepared: Yes No _____

Filed in county records at Walker Date 8/23/90 County Document No. 323166

Identified on aerial photo No. _____ Which is filed at _____

5. Signature BH

Index No. R-23
(Alphabetical - Numerical)

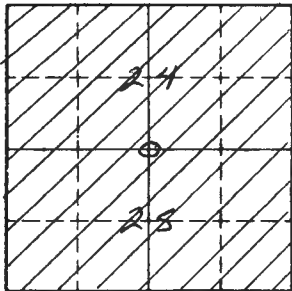
LAND CORNER RECORD
(RECTANGULAR SURVEYS)

RG-7 150-4 (Rev. 6/13/67)
 GPO 802-127

T. M3N R. 26W 5th Mer. N.F. Chippewa County Cass State MN
14 Corner common to sections 24 and 25

EXISTING SURVEYS

Original Government Survey	Original Evidence Found
Year surveyed <u>1872</u>	Year of search _____ By _____
Original monument <u>Wood Post</u> <small>(Wood post, stone, pile of stones, pipe, etc.)</small>	Monument found _____
Bearing Trees	Original Bearing Trees Found
Species <u>Maple</u> <u>Maple</u> _____	Species _____
Diameter <u>5"</u> <u>7"</u> _____	Diameter _____
Bearing <u>S35°E</u> <u>N17°W</u> _____	Bearing _____
Distance <u>12 LKS</u> <u>20 LKS</u> _____	Distance _____
Subsequent Corner Restoration	Evidence of Subsequent Corner Restoration Found
Year surveyed <u>1990</u> By <u>K&O Surveying</u>	Year of search _____ By _____
Where filed or recorded <u>USFS</u>	_____
Monument <u>2" X 54" brass capped monument</u> <small>(Original, concrete post, iron rod, etc.)</small> <u>Sign Post, East, 2.7.</u>	_____
Bearing Trees, Reference Objects	Bearing Trees, Reference Objects
Species <u>Maple</u> <u>Maple</u> <u>R.Oak</u> <u>Sign Post</u>	_____
Diameter <u>6"</u> <u>5"</u> <u>6"</u> _____	_____
Bearing <u>S42°W</u> <u>N70°E</u> <u>S50°E</u> <u>West</u>	_____
Distance <u>33.85</u> <u>13.95</u> <u>16.92</u> <u>2.3</u>	_____



Sketch

○ Corner ▨ F.S. Land

Relation of Evidence to Record Features Along Section Lines

Section line to sections _____
 Object _____
 Record distance _____
 Measured distance _____

Other Evidence

Describe evidence of use and occupation such as roads, fences, clearings, timber cutting lines, plantations, etc.. Cite source of testimony if any. _____

At time of search:

1. Did you have the record description?

Yes No _____

2. How was search area located?

Pacing, chaining, photos, maps,
 etc. TRAVERSE

3. Man hours spent in search 2

4. Do you think additional search might

recover evidence? Yes _____ No

5. Signature William Clark

Perpetuation Record

Monument and accessories established. Include brief description of area. _____

Certified corner restoration certificate prepared: Yes No _____

Filed in county records at Case Date 8/23/90 County Document No. 323167

Identified on aerial photo No. _____ Which is filed at _____

Index No. R-25
(Alphabetical - Numerical)

LAND CORNER RECORD
(RECTANGULAR SURVEYS)

RD-7150-4 (Rev. 6/13/67)
 GPO 802-127

T. 143N R. 26W 5th Mer. N.F. Chippewa County Cass State Mn.
 Section _____ Corner common to sections 24, 19, 25 and 30

EXISTING SURVEYS

Original Government Survey
 Year surveyed 1872
 Original monument Post
(Wood post, stone, pile of stones, pipe, etc.)

Bearing Trees

Species	<u>Sugar Maple</u>	<u>Balsam</u>	<u>ELM</u>	<u>Sugar Maple</u>
Diameter	<u>14"</u>	<u>10"</u>	<u>16"</u>	<u>8"</u>
Bearing	<u>N11°E</u>	<u>S45°E</u>	<u>N59°W</u>	<u>S25°W</u>
Distance	<u>22LKS</u>	<u>11LKS</u>	<u>15LKS</u>	<u>20LKS</u>

Original Evidence Found
 Year of search 1976 By BLM
 Monument found No original evidence found

Original Bearing Trees Found

Species	_____
Diameter	_____
Bearing	_____
Distance	_____

Subsequent Corner Restoration
 Year surveyed 1976 By B.L.M.
 Where filed or recorded USES Record
 Monument 2 1/2" x 28" pipe w/alum cap
(Original, concrete post, iron Rod, etc.)

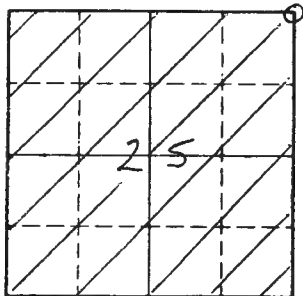
Evidence of Subsequent Corner Restoration Found
 Year of search 1989 By KEO Surveyors
Found 1976 monument and BTs - add
16d Spk to sides of BTs

Bearing Trees, Reference Objects

Species	<u>Aspen</u>	<u>Aspen</u>	<u>Aspen</u>	<u>Aspen</u>
Diameter	<u>10"</u>	<u>14"</u>	<u>10"</u>	<u>14"</u>
Bearing	<u>N8°E</u>	<u>S76°E</u>	<u>S20°W</u>	<u>N72°W</u>
Distance	<u>10 1/2 LKS</u>	<u>12 1/2 LKS</u>	<u>29 LKS</u>	<u>41 1/2 LKS</u>

Bearing Trees, Reference Objects

Species	<u>Aspen</u>	<u>Aspen</u>	<u>Aspen</u>	<u>Aspen</u>
Diameter	<u>12"</u>	<u>10"</u>	<u>9"</u>	<u>18"</u>
Bearing	<u>S68°E</u>	<u>N7°E</u>	<u>S20°W</u>	<u>N70°W</u>
Distance	<u>14.00</u>	<u>7.08</u>	<u>18.63</u>	<u>27.13</u>



Sketch

○ Corner ▨ F.S. Land

Relation of Evidence to Record Features Along Section Lines

Section line to sections _____
 Object _____
 Record distance _____
 Measured distance _____

Other Evidence

Describe evidence of use and occupation such as roads, fences, clearings, timber cutting lines, plantations, etc.. Cite source of testimony if any. _____

At time of search:

1. Did you have the record description?

Yes No _____

2. How was search area located?

Pacing, chaining, photos, maps,
 etc. Traverse

3. Man hours spent in search 2

4. Do you think additional search might

recover evidence? Yes _____ No

5. Signature BA

Perpetuation Record

Monument and accessories established. Include brief description of area. _____

Certified corner restoration certificate prepared: Yes No _____

Filed in county records at Walker Date 3/20/90 County Document No. 319619

Identified on aerial photo No. _____ Which is filed at _____

Index No. S-1
(Alphabetical - Numerical)

LAND CORNER RECORD
(RECTANGULAR SURVEYS)

R9-7150-4 (Rev. 6/13/67)
 GPO 802-127

T. 143 N R. 26 W Mer. N.F. Chippewa County Cass State MN
N 1/16 Corner common to sections 25 and 30

EXISTING SURVEYS

Original Government Survey

Year surveyed _____
 Original monument _____
(Wood post, stone, pile of stones, pipe, etc.)

Bearing Trees

Species _____
 Diameter _____
 Bearing _____
 Distance _____

Original Evidence Found

Year of search _____ By _____
 Monument found _____

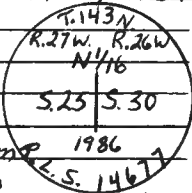
Original Bearing Trees Found

Species _____
 Diameter _____
 Bearing _____
 Distance _____

Subsequent Corner Restoration

Year surveyed. 1986 By Kosenka, Robertson, Ausk
 Where filed or recorded Court House
 Monument Set a 5 ft long by 2 1/2 in
(Original, concrete post, iron rod, etc.)
O.D. galvanized iron pipe w/ a 3 in
dia. brass cap stamped as shown;
w/ a magnetized plastic break-off bottom
VP 18 in.
 Bearing Trees, Reference Objects

Species	<u>Twin W. Oak</u>	<u>W. Oak</u>	<u>W. Oak</u>	<u>two metal</u>
Diameter	<u>6.8"</u>	<u>6.0"</u>	<u>5.8"</u>	<u>fence posts</u>
Bearing	<u>N 136° E</u>	<u>S 75° E</u>	<u>N 06° W</u>	<u>east & west</u>
Distance	<u>48.04'</u>	<u>25.97'</u>	<u>24.65'</u>	<u>3.0 ft</u>

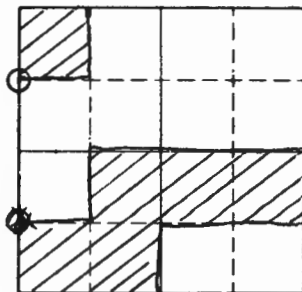


Evidence of Subsequent Corner Restoration Found

Year of search _____ By _____

Bearing Trees, Reference Objects

Relation of Evidence to Record Features Along Section Lines



Sketch

○ Corner ▨ F.S. Land

Section line to sections _____
 Object _____
 Record distance _____
 Measured distance _____

Other Evidence

Describe evidence of use and occupation such as roads, fences, clearings, timber cutting lines, plantations, etc.. Cite source of testimony if any. *Red line runs south + east from corner*

At time of search:

1. Did you have the record description?

Yes _____ No _____

2. How was search area located?

Pacing, chaining, photos, maps, etc. _____

3. Man hours spent in search _____

4. Do you think additional search might recover evidence? Yes _____ No _____

5. Signature _____

Perpetuation Record

Monument and accessories established. Include brief description of area. _____

Certified corner restoration certificate prepared: Yes _____ No _____

Filed in county records at _____ Date _____ County Document No. _____

Identified on aerial photo No. _____ Which is filed at _____

Index No. S-2
(Alphabetical - Numerical)

LAND CORNER RECORD
(RECTANGULAR SURVEYS)

RP-7150-4 (Rev. 6/13/67)
GPO 802-127

T. 143 N R. 26 W Mer. N.F. Chippewa County Cass State MN
NW 1/16 Corner common to sections 30 and _____

EXISTING SURVEYS

Original Government Survey

Year surveyed _____
Original monument _____
(Wood post, stone, pile of stones, pipe, etc.)

Bearing Trees

Species _____
Diameter _____
Bearing _____
Distance _____

Subsequent Corner Restoration

Year surveyed 1986 By Kosenko, Robertson, Ausk
Where filed or recorded Court House
Monument Set a 5th long by 2 1/2 in.
(Original, concrete post, iron rod, etc.)
Q.D. galvanized iron pipe w/a 3 in NW 1/16 S. 30
dia. brass cap stamped as shown 1986
w/a magnetized plastic break-off bottom
up 18 in.

Bearing Trees, Reference Objects

Species R. Maple S. Maple R. Oak two metal
Diameter 8.7" 6.1" 8.9" fence posts
Bearing N84°E S49°W N08°W northwest
Distance 56.13' 22.39' 79.89' 3.0+4.0 ft

Original Evidence Found

Year of search _____ By _____
Monument found _____


Original Bearing Trees Found

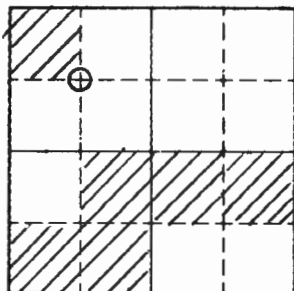
Species _____
Diameter _____
Bearing _____
Distance _____

Evidence of Subsequent Corner Restoration Found

Year of search _____ By _____

Bearing Trees, Reference Objects





Sketch

○ Corner ▨ F.S. Land

Relation of Evidence to Record Features Along Section Lines

Section line to sections _____
 Object _____
 Record distance _____
 Measured distance _____

Other Evidence

Describe evidence of use and occupation such as roads, fences, clearings, timber cutting lines, plantations, etc.. Cite source of testimony if any. *Red line runs north & west from corner*

At time of search:

1. Did you have the record description?

Yes _____ No _____

2. How was search area located?

Pacing, chaining, photos, maps, etc. _____

3. Man hours spent in search _____

4. Do you think additional search might recover evidence? Yes _____ No _____

5. Signature _____

Perpetuation Record

Monument and accessories established. Include brief description of area. _____

Certified corner restoration certificate prepared: Yes _____ No _____

Filed in county records at _____ Date _____ County Document No. _____

Identified on aerial photo No. _____ Which is filed at _____

Index No. K-1
(Alphabetical - Numerical)Book #2
PAGE 18LAND CORNER RECORD
(RECTANGULAR SURVEYS)R9-7150-4 (Rev. 6/13/67)
GPO 802-127T. 143 R. 26, 27 5th Mer. N.F. Chippewa County Cass State MINN.
1/4 Corner common to sections 25, 30 and _____

EXISTING SURVEYS

Original Government Survey

Year surveyed 1872
Original monument Wood Post
(Wood post, stone, pile of stones, pipe, etc.)

Bearing Trees

Species W. PINE W. PINE
Diameter 8" 8"
Bearing S84°E S40°W
Distance 9.24' 13.20'

Subsequent Corner Restoration

Year surveyed 1986 By USFS
Where filed or recorded Cass County
Monument Set a 5' long by 2 1/2"
(Original, concrete post, iron rod, etc.)
Iron Pipe with a 3" Damed
BRASS CAP STAMPED AS SHOWN =
UP 18" FROM WHICH:7145N
R27W R26W
1/4
S25° S30
1986
14677

Bearing Trees, Reference Objects

Species W. OAK W. OAK R. Maple Metal Fence
Diameter 13.3 10.4 7.4 Post 30'
Bearing N14°E S29°E N57°W N, w/54-2
Distance 24.06 53.36 50.57Metal Fence Post West, 5.0' w/54-2, 54-4

Original Evidence Found

Year of search _____ By _____
Monument found _____

Original Bearing Trees Found

Species _____
Diameter _____
Bearing _____
Distance _____

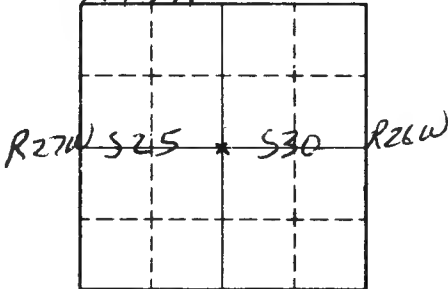
Evidence of Subsequent Corner Restoration Found

Year of search _____ By _____

Bearing Trees, Reference Objects

Species _____
Diameter _____
Bearing _____
Distance _____

T143 N



Sketch

○ Corner F.S. Land

Relation of Evidence to Record Features Along Section Lines

Section line to sections _____

Object _____

Record distance _____

Measured distance _____

Other Evidence

Describe evidence of use and occupation such as roads; fences, clearings, timber cutting lines, plantations, etc.. Cite source of testimony if any. _____

At time of search:

1. Did you have the record description?

Yes _____ No _____

2. How was search area located?

Pacing, chaining, photos, maps, etc. _____

3. Man hours spent in search _____

4. Do you think additional search might recover evidence? Yes _____ No _____

5. Signature _____

Perpetuation Record

Monument and accessories established. Include brief description of area. _____

Certified corner restoration certificate prepared: Yes _____ No _____

Filed in county records at _____ Date _____ County Document No. _____

Identified on aerial photo No. _____ Which is filed at _____

Index No. T-2
(Alphabetical - Numerical)

LAND CORNER RECORD
(RECTANGULAR SURVEYS)

RD-7150-4 (Rev. 6/13/67)
 GPO 802-127

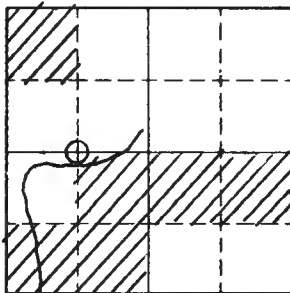
T. 143 N R. 26 W 5th Mer. N.F. Chippewa County Cass State MN
CW/116 Corner common to sections 30 and _____

EXISTING SURVEYS

Original Government Survey	Original Evidence Found
Year surveyed _____	Year of search _____ By _____
Original monument _____ <small>(Wood post, stone, pile of stones, pipe, etc.)</small>	Monument found _____
Bearing Trees	Original Bearing Trees Found
Species _____	Species _____
Diameter _____	Diameter _____
Bearing _____	Bearing _____
Distance _____	Distance _____
Subsequent Corner Restoration	Evidence of Subsequent Corner Restoration Found
Year surveyed. <u>1986</u> By <u>Kosenko, Raker, & Avsk</u>	Year of search _____ By _____
Where filed or recorded <u>Court House</u>	_____
Monument <u>Set a 2" long by 2"</u> <small>(Original, concrete post, iron rod, etc.)</small>	_____
<u>Aluminum monument w/a 2 3/4"</u> <u>aluminum cap stamped as shown</u> <u>Up 5 inches</u>	_____
Bearing Trees, Reference Objects	Bearing Trees, Reference Objects
Species <u>W. Oak</u> <u>S. Maple</u> <u>W. Oak</u> <u>2 metal</u>	_____
Diameter <u>4.8"</u> <u>3.6"</u> <u>4.0"</u> <u>fence posts</u>	_____
Bearing <u>N 21° E</u> <u>S 06° E</u> <u>N 67° W</u> <u>East & South</u>	_____
Distance <u>4.54'</u> <u>38.06'</u> <u>49.92'</u> <u>3.0'</u>	_____

T. 143 N. R. 26 W.
 CW/116
 S 30
 B. 1986
 P.L.S. 14671

Relation of Evidence to Record Features Along Section Lines



road →

Sketch

○ Corner ▨ F.S. Land

Section line to sections _____
 Object _____
 Record distance _____
 Measured distance _____

Other Evidence

Describe evidence of use and occupation such as roads, fences, clearings, timber cutting lines, plantations, etc.. Cite source of testimony if any. *Red line runs S & E. A logging road goes just S of corner*

At time of search:

1. Did you have the record description?

Yes _____ No _____

2. How was search area located?

Pacing, chaining, photos, maps, etc. _____

3. Mon hours spent in search _____

4. Do you think additional search might

recover evidence? Yes _____ No _____

5. Signature _____

Perpetuation Record

Monument and accessories established. Include brief description of area. _____

Certified corner restoration certificate prepared: Yes _____ No _____

Filed in county records at _____ Date _____ County Document No. _____

Identified on aerial photo No. _____ Which is filed at _____

Index No. T-5
(Alphabetical - Numerical)

LAND CORNER RECORD
(RECTANGULAR SURVEYS)

R9-7150-4 (Rev. 6/13/67)
 GPO 802-127

T. 143 N R. 26 W 5th Mer. N.F. Chippewa County Cass State MN
 Corner common to sections _____ and _____

EXISTING SURVEYS

Original Government Survey

Year surveyed 1872
 Original monument Wood Post
(Wood post, stone, pile of stones, pipe, etc.)

Bearing Trees

Species	<u>Birch</u>	<u>Birch</u>
Diameter	<u>5"</u>	<u>8"</u>
Bearing	<u>N50°W</u>	<u>N31°E</u>
Distance	<u>3.30'</u>	<u>5.28'</u>

Original Evidence Found

Year of search 1919 By J. H. Flynn
 Monument found Set iron monument

Original Bearing Trees Found

Species	<u>N. Pine stub</u>	<u>W. Pine stub</u>
Diameter	<u>5.21" W</u>	
Bearing	<u>27.2'</u>	<u>N73°E</u>
Distance		<u>12.75'</u>

Subsequent Corner Restoration

Year surveyed 1969 By Curt Krause
 Where filed or recorded _____
 Monument Set monument described at right
(Original, concrete post, iron rod, etc.)

Evidence of Subsequent Corner Restoration Found

Year of search 1985 By G. Kasenko & B. Ausk
Recovered a 2 1/2" O.D. galvanized T. 143 N. R. 26 W
iron pipe w/ a 3" dia. brass cap
stamped as shown: Adjacent
to another iron pipe w/ iron cap
stamping hard to read

114
 5.30 | 5.29
 1969 N
 B.L.S. NO. 680

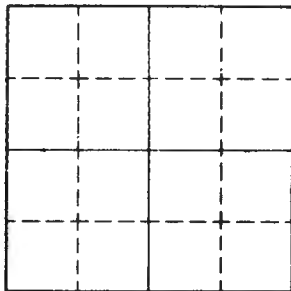
Bearing Trees, Reference Objects

Species	<u>W. Oak</u>	<u>W. Oak</u>	<u>W. Oak</u>	<u>6' Metal</u>
Diameter	<u>5"</u>	<u>9"</u>	<u>5"</u>	<u>fence post</u>
Bearing	<u>N58°E</u>	<u>S27°E</u>	<u>N06°W</u>	<u>North</u>
Distance	<u>73.4'</u>	<u>44.8</u>	<u>24.2'</u>	<u>2.7'</u>

Bearing Trees, Reference Objects

1969 W. Oak	1969 W. Oak	1969 W. Oak	Metal
6.9"	14.8"	11.0"	fence post
N59°E	S23°E	N04°W	North
73.46'	44.84'	23.98'	2.6'

Carsonite Bly Marker/West/3.0'



Sketch

○ Corner ▨ F.S. Land

Relation of Evidence to Record Features Along Section Lines

Section line to sections _____
Object _____
Record distance _____
Measured distance _____

Other Evidence

Describe evidence of use and occupation such as roads, fences, clearings, timber cutting lines, plantations, etc.. Cite source of testimony if any. _____

At time of search:

1. Did you have the record description?

Yes _____ No _____

2. How was search area located?

Pacing, chaining, photos, maps,
etc. _____

3. Man hours spent in search _____

4. Do you think additional search might

recover evidence? Yes _____ No _____

5. Signature _____

Perpetuation Record

Monument and accessories established. Include brief description of area. _____

Certified corner restoration certificate prepared: Yes _____ No _____

Filed in county records at _____ Date _____ County Document No. _____

Identified on aerial photo No. _____ Which is filed at _____

Index No. T-6
(Alphabetical - Numerical)

Book # 2
Page # 11

LAND CORNER RECORD
(RECTANGULAR SURVEYS)

R9-7150-4 (Rev. 6/13/67)

50

SPD 808-127

T. 143 R. 26 Mer. N.F. Chip County CASS State MO
EW 1/4 Corner common to sections 29 and _____

EXISTING SURVEYS

Original Government Survey

Year surveyed _____
Original monument _____
(Wood post, stone, pile of stones, pipe, etc.)

Bearing Trees

Species 7 2/2 _____
Diameter _____
Bearing 2 1/2 _____
Distance _____

Subsequent Corner Restoration

Year surveyed 1919 By J. H. Flynn (Co. Surveyor)
Where filed or recorded CASS Co.
Monument wood post
(Original, concrete post, iron rod, etc.)

Bearing Trees, Reference Objects

Species W. Pine Elm _____
Diameter 3 1/2" 8" _____
Bearing S 32° W N 79° W _____
Distance 10.5' 25' _____

Original Evidence Found

Year of search _____ By _____
Monument found _____

Original Bearing Trees Found

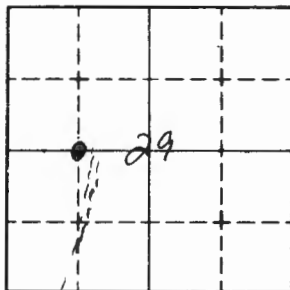
Species _____
Diameter _____
Bearing _____
Distance _____

Evidence of Subsequent Corner Restoration Found

Year of search 1977 By C. R. KRAUSE

Bearing Trees, Reference Objects

W Pine Stump - BURIED _____
S 32 W _____
10.5 _____



Sketch

○ Corner F.S. Land

Relation of Evidence to Record Features Along Section Lines

Section line to sections _____
 Object _____
 Record distance _____
 Measured distance _____

Other Evidence

Describe evidence of use and occupation such as roads, fences, clearings, timber cutting lines, plantations, etc. Cite source of testimony if any. Raw line from E 1/4 to W 1/4 and found dist. to be 2720.85'. CW 1/16 cor. position falls at 1360.42'. This position agrees very well with the position established from the Co. W. Pine Stump

At time of search:

1. Did you have the record description?
 Yes No _____

2. How was search area located?
 Pacing, chaining, photos, maps, etc. survey

3. Man hours spent in search _____

4. Do you think additional search might recover evidence? Yes _____ No _____

5. Signature M. Hagen

Perpetuation Record

Monument and accessories established. Include brief description of area. SET A 5' X 2" DIA. CONCRETE FILLED, GALVANIZED IRON PIPE WITH A BRASS TARGET STAMPED: T143NR26W FROM WHICH BEAR:

W. OAK 8" N45°E 46.46'	
W. OAK 8° S60°W 41.80'	
W. OAK 11" N10°W 27.00'	

STEEL SIGN POST EAST 39.7

Certified corner restoration certificate prepared: Yes _____ No
 Filed in county records at _____ Date _____ County Document No. _____
 Identified on aerial photo No. _____ Which is filed at _____

M. Hagen E.C. Krause
10/1/79

Index No. T-2
(Alphabetical - Numerical)

Book #2
Page #3

LAND CORNER RECORD
(RECTANGULAR SURVEYS)

RD-7150-4 (Rev. 6/13/67) S.O.
GPO 502-127

T. 143N, 26W 5th Mer. N.F. CHIPPewa County McCarr State Mn
C 1/4 Corner common to sections 29 and

EXISTING SURVEYS

Original Government Survey

Year surveyed 1918 by Flynn-Cass Co. Surveyor
Original monument 2 1/2" x 30" capped iron pipe
(Wood post, stone, pile of stones, pipe, etc.)

Bearing Trees

Species	<u>Elm</u>	<u>B. Ash</u>
Diameter	<u>20"</u>	<u>10"</u>
Bearing	<u>S72°W</u>	<u>N35°E</u>
Distance	<u>26.5'</u>	<u>13.5'</u>

Original Evidence Found

Year of search 1979 By Krause
Monument found iron pipe in place beside fence post

Original Bearing Trees Found

Species	<u>Elm</u>	<u>B. Ash</u>
Diameter	<u>found</u>	<u>found</u>
Bearing	<u>depression</u>	<u>depression</u>
Distance		

Subsequent Corner Restoration

Year surveyed 1977 By Krause
Where filed or recorded _____
Monument 2" x 5" iron pipe w/ brass cap
(Original, concrete post, wax rod, etc.)

Evidence of Subsequent Corner Restoration Found

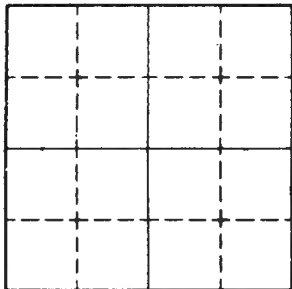
Year of search 7-23-79 By Jim Schoonover
Monument + BTs Good Condition

Bearing Trees, Reference Objects

Species	<u>Ash</u>	<u>Ash</u>	<u>Oak</u>	<u>Ash</u>
Diameter	<u>7"</u>	<u>9"</u>	<u>16"</u>	<u>8"</u>
Bearing	<u>S19°E</u>	<u>S60°W</u>	<u>N85°W</u>	<u>N30°E</u>
Distance	<u>34.55'</u>	<u>40.40'</u>	<u>55.40'</u>	<u>61.55'</u>

Bearing Trees, Reference Objects

Species	<u>Ash</u>	<u>Ash</u>	<u>Oak</u>	<u>Ash</u>
Diameter	<u>7"</u>	<u>9"</u>	<u>14"</u>	<u>8"</u>
Bearing	<u>S19°E</u>	<u>S60°W</u>	<u>N85°W</u>	<u>N30°E</u>
Distance	<u>34.55'</u>	<u>40.4'</u>	<u>55.4'</u>	<u>61.55'</u>



Sketch

○ Corner ▨ F.S. Land

Relation of Evidence to Record Features Along Section Lines

Section line to sections _____
Object _____
Record distance _____
Measured distance _____

Other Evidence

Describe evidence of use and occupation such as roads, fences, clearings, timber cutting lines, plantations, etc.. Cite source of testimony if any. _____

Perpetuation Record

Monument and accessories established. Include brief description of area. _____

Certified corner restoration certificate prepared: Yes _____ No _____

Filed in county records of _____ Date _____ County Document No. _____

Identified on aerial photo No. _____ Which is filed at _____

- At time of search:
1. Did you have the record description?
Yes _____ No _____
 2. How was search area located?
Pacing, chaining, photos, maps, etc. _____
 3. Man hours spent in search _____
 4. Do you think additional search might recover evidence? Yes _____ No _____
 5. Signature _____

Index No. T-8
(Alphabetical - Numerical)

LAND CORNER RECORD
(RECTANGULAR SURVEYS)

R9-7150-4 (Rev. 6/13/67)
 GPO 502-127

T. 143 N R. 26 W 5th Mer. N.F. Chippewa County Cass State Mn
CE1/16 Corner common to sections 29 and _____

EXISTING SURVEYS

Original Government Survey

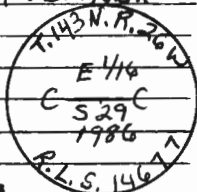
Year surveyed _____
 Original monument _____
(Wood post, stone, pile of stones, pipe, etc.)

Bearing Trees

Species _____
 Diameter _____
 Bearing _____
 Distance _____

Subsequent Corner Restoration

Year surveyed. 1986 By G. Robertson & B. Avak
 Where filed or recorded Court House
 Monument Set a 5' long by 5/8" dia.
(Original, concrete, post, iron rod, etc.)
aluminum rod with a 3/4" dia.
aluminum cap stamped as shown!
Up 6.3'



Bearing Trees, Reference Objects

Species	<u>W Oak</u>	<u>S. Maple</u>	<u>R. Maple</u>	<u>Metal</u>
Diameter	<u>8.1"</u>	<u>5.0"</u>	<u>7.5"</u>	<u>fence post</u>
Bearing	<u>N16°E</u>	<u>S55°E</u>	<u>S13°W</u>	<u>South/North</u>
Distance	<u>78.30'</u>	<u>28.91'</u>	<u>6.81'</u>	<u>3.0'</u>

Original Evidence Found

Year of search _____ By _____
 Monument found _____

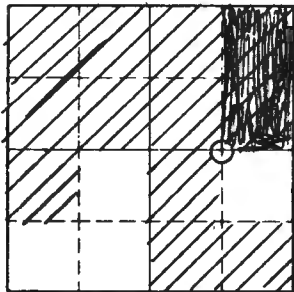
Original Bearing Trees Found

Species _____
 Diameter _____
 Bearing _____
 Distance _____

Evidence of Subsequent Corner Restoration Found

Year of search _____ By _____

Bearing Trees, Reference Objects



Sketch

○ Corner ▨ F.S. Land

Relation of Evidence to Record Features Along Section Lines

Section line to sections _____
 Object _____
 Record distance _____
 Measured distance _____

Other Evidence

Describe evidence of use and occupation such as roads, fences, clearings, timber cutting lines, plantations, etc.. Cite source of testimony if any. Corner is at fence corner. Red line runs North & South

At time of search:

1. Did you have the record description?

Yes _____ No _____

2. How was search area located?

Pacing, chaining, photos, maps, etc. _____

3. Man hours spent in search _____

4. Do you think additional search might recover evidence? Yes _____ No _____

5. Signature _____

Perpetuation Record

Monument and accessories established. Include brief description of area. _____

Certified corner restoration certificate prepared: Yes _____ No _____

Filed in county records at _____ Date _____ County Document No. _____

Identified on aerial photo No. _____ Which is filed at _____

Index No. T-9
(Alphabetical - Numerical)

LAND CORNER RECORD
(RECTANGULAR SURVEYS)

RD-7150-4 (Rev. 6/13/67)
GPO 802-127

T. 143 N R. 26 W 5th Mer. N.F. Chippewa County Cass State MN
114 Corner common to sections 29 and 28

EXISTING SURVEYS


Original Government Survey

Year surveyed 1872
Original monument Wood post
(Wood post, stone, pile of stones, pipe, etc.)

Bearing Trees
Species Birch Birch
Diameter 8" 8"
Bearing N32°E S13°W
Distance 3.96' 19.80'

Subsequent Corner Restoration

Year surveyed 1986 By G. Robertson / B. Ausk
Where filed or recorded Court House
Monument Set a 2' long by 2 1/2" O.D. concrete filled galvanized iron pipe w/ 3' dia. brass cap stamped as shown flush with black top



Bearing Trees, Reference Objects

Species W. Oak W. Oak Road E
Diameter 4.7" 14.4"
Bearing S72°W N45°W West
Distance 69.73' 134.74' 4.5'

Original Evidence Found

Year of search _____ By _____
Monument found _____

Original Bearing Trees Found

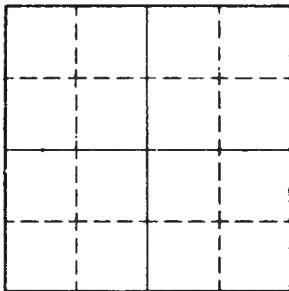
Species _____
Diameter _____
Bearing _____
Distance _____

Evidence of Subsequent Corner Restoration Found

Year of search _____ By _____

Bearing Trees, Reference Objects

Species _____
Diameter _____
Bearing _____
Distance _____



Sketch

Corner F.S. Land

Relation of Evidence to Record Features Along Section Lines

Section line to sections _____
Object _____
Record distance _____
Measured distance _____

Other Evidence

Describe evidence of use and occupation such as roads, fences, clearings, timber cutting lines, plantations, etc.. Cite source of testimony if any. _____

At time of search:

1. Did you have the record description?
Yes _____ No _____

2. How was search area located?
Pacing, chaining, photos, maps,
etc. _____

3. Man hours spent in search _____

4. Do you think additional search might
recover evidence? Yes _____ No _____

5. Signature _____

Perpetuation Record

Monument and accessories established. Include brief description of area. _____

Certified corner restoration certificate prepared: Yes _____ No _____

Filed in county records at _____ Date _____ County Document No. _____

Identified on aerial photo No. _____ Which is filed at _____

Index No. T-13
(Alphabetical - Numerical)

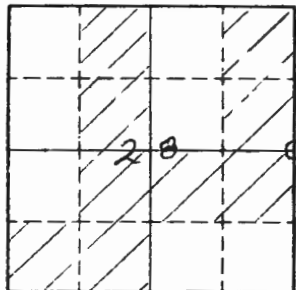
LAND CORNER RECORD
(RECTANGULAR SURVEYS)

R9-7150-4 (Rev. 6/13/67)
 GPO 802-127

T. 143 N R. 26 W S¹/₄ Mer. N.F. Chippewa County Cass State MN
East 1/4 Corner common to sections 27 and 28

EXISTING SURVEYS

Original Government Survey	Original Evidence Found
Year surveyed <u>1872</u>	Year of search _____ By _____
Original monument <u>Post</u> <small>(Wood post, stone, pile of stones, pipe, etc.)</small>	Monument found _____
Bearing Trees	Original Bearing Trees Found
Species <u>Spruce</u> _____ <u>Cedar</u> _____	Species _____
Diameter <u>5"</u> _____ <u>10"</u> _____	Diameter _____
Bearing <u>S55°W</u> _____ <u>S4°E</u> _____	Bearing _____
Distance <u>8LKS</u> _____ <u>30LKS</u> _____	Distance _____
Subsequent Corner Restoration	Evidence of Subsequent Corner Restoration Found
Year surveyed _____ By _____	Year of search _____ By _____
Where filed or recorded _____	_____
Monument _____ <small>(Original, concrete post, iron rod, etc.)</small>	_____
_____	_____
Bearing Trees, Reference Objects	Bearing Trees, Reference Objects
Species _____	_____
Diameter _____	_____
Bearing _____	_____
Distance _____	_____



Sketch

○ Corner ▨ F.S. Land

Relation of Evidence to Record Features Along Section Lines

Section line to sections _____
 Object _____
 Record distance _____
 Measured distance _____

Other Evidence

Describe evidence of use and occupation such as roads, fences, clearings, timber cutting lines, plantations, etc.. Cite source of testimony if any. 1969 Curt Krause chained to area from 1/4 North no evidence found.
11-15-89 KEO personal chained to area from sec. cor. south no evidence found, area has been cut.
4-18-90 KEO personal traverse to area no evidence found.

At time of search:

1. Did you have the record description?

Yes No _____

2. How was search area located?

Pacing, chaining, photos, maps, etc. Chain & Traverse

3. Man hours spent in search 2

4. Do you think additional search might recover evidence? Yes _____ No

5. Signature BH

Perpetuation Record

Monument and accessories established. Include brief description of area. 8-1-90
KEO personal set 2" x 54" brass capped monument
over 8' steel fence post and witness.
6" Oak N23°W 104.80
8" Oak N60°W 90.80
8" Ash West 76.20
8' steel fence post 3.4 South and 3.3 East

Certified corner restoration certificate prepared: Yes No _____

Filed in county records at Cass Date 11-21-90 County Document No. 325144

Identified on aerial photo No. _____ Which is filed at _____

Index No. T-17
(Alphabetical - Memorial)

LAND CORNER RECORD
(RECTANGULAR SURVEYS)

R9-7 150-4 (Rev. 6/13/67)
GPO 802-127

T. 143N R. 26W 5th Mer. N.F. Chippewa County Cass State MN
East 1/4 Corner common to sections 26 and 27

EXISTING SURVEYS

Original Government Survey

Year surveyed 1872
Original monument _____
(Wood post, stone, pile of stones, pipe, etc.)

Bearing Trees

Species Birch Birch
Diameter 12" 8"
Bearing S42°W S79°E
Distance 10LKS 22LKS

Subsequent Corner Restoration

Year surveyed _____ By _____
Where filed or recorded _____
Monument _____
(Original, concrete post, iron rod, etc.)

Bearing Trees, Reference Objects

Species _____
Diameter _____
Bearing _____
Distance _____

Original Evidence Found

Year of search _____ By _____
Monument found _____

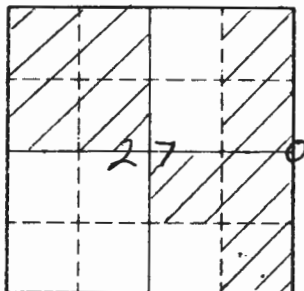
Original Bearing Trees Found

Species _____
Diameter _____
Bearing _____
Distance _____

Evidence of Subsequent Corner Restoration Found

Year of search _____ By _____

Bearing Trees, Reference Objects



Sketch

○ Corner ▨ F.S. Land

Relation of Evidence to Record Features Along Section Lines

Section line to sections _____
 Object _____
 Record distance _____
 Measured distance _____

Other Evidence

Describe evidence of use and occupation such as roads, fences, clearings, timber cutting lines, plantations, etc.. Cite source of testimony if any. 1969 Curt Krause
Chained to area from Sec cor south no evidence found. 11-10-89 KEO Personnel chain to area from west no evidence found.
4-13-90 KEO Personnel Traversed to area no evidence found

At time of search:

1. Did you have the record description?
 Yes No _____

2. How was search area located?
 Pacing, chaining, photos, maps,
 etc. Chain & Traverse

3. Man hours spent in search 2

4. Do you think additional search might recover evidence? Yes _____ No

5. Signature BH

Perpetuation Record

Monument and accessories established. Include brief description of area. 6-26-90
KEO Personnel set 2" x 54" brass capped monument and witnessed.
8" R. Oak N43° W 27.35
12" R. Oak S66° W 24.94
5" R. Oak S84° E 14.11
8' steel fence post 3.9 East and 4.7 South

Certified corner restoration certificate prepared: Yes No _____

Filed in county records at Cass Date 11-21-90 County Document No. 325145

Identified on aerial photo No. _____ Which is filed at _____

Index No. T-17
(Alphabetical-Numerical)BOOK # 1 LAND CORNER RECORD
PAGE # 20 (RECTANGULAR SURVEYS)

R9-7150-4 (Rev. 6/13/67)

GPO 802-127

T. 143N R. 26W5TH

Mer. N.F.

CHIPPEWA

County

CASS

State

MINN

Corner common to sections _____

26 and 27

EXISTING SURVEYS

Original Government Survey

Year surveyed _____

Original monument _____

(Wood post, stone, pile of stones, pipe, etc.)

Bearing Trees

Species _____

Diameter _____

Bearing _____

Distance _____

Subsequent Corner Restoration

Year surveyed _____ By _____

Where filed or recorded _____

Monument _____

(Original, concrete post, iron rod, etc.)

Bearing Trees, Reference Objects

Species _____

Diameter _____

Bearing _____

Distance _____

Original Evidence Found

Year of search _____ By _____

Monument found _____

Original Bearing Trees Found

Species _____

Diameter _____

Bearing _____

Distance _____

Evidence of Subsequent Corner Restoration Found

Year of search _____ By _____

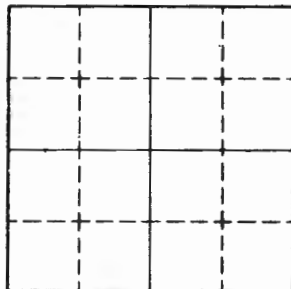
Bearing Trees, Reference Objects

Species _____

Diameter _____

Bearing _____

Distance _____



Sketch

○ Corner ▨ F.S. Land

Relation of Evidence to Record Features Along Section Lines

Section line to sections _____
Object _____
Record distance _____
Measured distance _____

Other Evidence

Describe evidence of use and occupation such as roads, fences, clearings, timber cutting lines, plantations, etc.. Cite source of testimony if any. _____

At time of search:

1. Did you have the record description?

Yes _____ No _____

2. How was search area located?

Pacing, chaining, photos, maps,
etc. _____

3. Man hours spent in search _____

4. Do you think additional search might

recover evidence? Yes _____ No _____

5. Signature _____

Perpetuation Record

Monument and accessories established. Include brief description of area. _____

Certified corner restoration certificate prepared: Yes _____ No _____

Filed in county records at _____ Date _____ County Document No. _____

Identified on aerial photo No. _____ Which is filed at _____

Index No. T-21
(Alphabetical - Numerical)

LAND CORNER RECORD
(RECTANGULAR SURVEYS)

R9-7150-4 (Rev. 6/13/67)
 GPO 802-127

T. 143 N R. 26 W 5th Mer. N.F. Chippewa County Cass State MN
14 Corner common to sections 25 and 26

EXISTING SURVEYS

Original Government Survey

Year surveyed 1872

Original monument Wood Post
(Wood post, stone, pile of stones, pipe, etc.)

Bearing Trees

Species	<u>Maple</u>	<u>Maple</u>		
Diameter	<u>4"</u>	<u>4"</u>		
Bearing	<u>S 49° W</u>	<u>N 70° E</u>		
Distance	<u>6 LKS</u>	<u>8 LKS</u>		

Original Evidence Found

Year of search _____ By _____

Monument found _____

Original Bearing Trees Found

Species	_____	_____	_____	_____
Diameter	_____	_____	_____	_____
Bearing	_____	_____	_____	_____
Distance	_____	_____	_____	_____

Subsequent Corner Restoration

Year surveyed 1990 By KEO Surveying

Where filed or recorded USFS

Monument 2" x 54" brass capped monument
(Original, concrete post, iron rod, etc.)
Sign Post East, 4.8

Evidence of Subsequent Corner Restoration Found

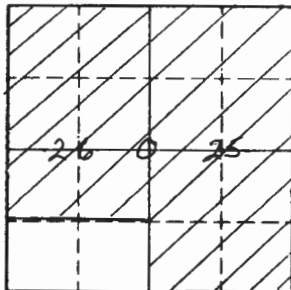
Year of search _____ By _____

Bearing Trees, Reference Objects

Species	<u>Ash</u>	<u>Maple</u>	<u>Birch</u>	<u>Sign Post</u>
Diameter	<u>10"</u>	<u>7"</u>	<u>6"</u>	
Bearing	<u>S 20° E</u>	<u>N 51° E</u>	<u>N 48° W</u>	<u>North</u>
Distance	<u>20.83</u>	<u>32.30</u>	<u>17.83</u>	<u>4.1</u>

Bearing Trees, Reference Objects

Species	_____	_____	_____	_____
Diameter	_____	_____	_____	_____
Bearing	_____	_____	_____	_____
Distance	_____	_____	_____	_____



Sketch

○ Corner ▨ F.S. Land

Relation of Evidence to Record Features Along Section Lines

Section line to sections _____
 Object _____
 Record distance _____
 Measured distance _____

Other Evidence

Describe evidence of use and occupation such as roads, fences, clearings, timber cutting lines, plantations, etc.. Cite source of testimony if any. _____

At time of search:

1. Did you have the record description?

Yes No _____

2. How was search area located?

Pacing, chaining, photos, maps,
 etc. Traverse

3. Man hours spent in search 2

4. Do you think additional search might
 recover evidence? Yes _____ No

5. Signature DA

Perpetuation Record

Monument and accessories established. Include brief description of area. _____

Certified corner restoration certificate prepared: Yes No _____

Filed in county records at Walker Date 8/25/90 County Document No. 323168

Identified on aerial photo No. _____ Which is filed at _____

Index No. T-25
(Alphabetical - Numerical)LAND CORNER RECORD
(RECTANGULAR SURVEYS)R9-7150-4 (Rev. 6/13/67)
GPO 802-127T. 143 N R. 26 W S. 5TH Mer. N.F. CHIPPewa County CASS State MIN
Quarter Corner common to sections 25 and 30

EXISTING SURVEYS

Original Government Survey

Year surveyed 1872
Original monument WOOD POST
(Wood post, stone, pile of stones, pipe, etc.)

Bearing Trees

Species TAMARACK ASPEN
Diameter 10" 14"
Bearing S 70° E S 81° W
Distance 14 LKS 11 LKS
9.24 7.26

Subsequent Corner Restoration

Year surveyed 1976 By BLM
Where filed or recorded USFS CASS LAKE
Monument ALUM. POST 2 1/2" X 2 1/2" - 25" IN
(Original, concrete post, iron rod, etc.)
ground

Bearing Trees, Reference Objects

Species BIRCH
Diameter 4"
Bearing N 18° W
Distance 48 LKS
31.68

Original Evidence Found

Year of search 1966 By JAMES EKSTROM USFS
Monument found NONE - NO EVIDENCE
FOUND - SEARCHED 3 HRS.

Original Bearing Trees Found

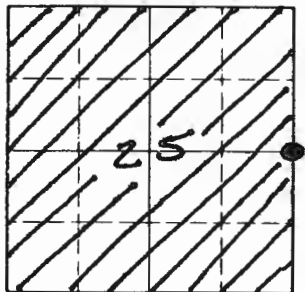
Species _____
Diameter _____
Bearing _____
Distance _____

Evidence of Subsequent Corner Restoration Found

Year of search 11/2/89 By K&O Surveyors
NO EVIDENCE OF ORIGINAL OR 1976
MONUMENT OR B.T.S.

Bearing Trees, Reference Objects

Species _____
Diameter _____
Bearing _____
Distance _____



Sketch

○ Corner ▨ F.S. Land

Relation of Evidence to Record Features Along Section Lines

Section line to sections _____
 Object _____
 Record distance _____
 Measured distance _____

Other Evidence

Describe evidence of use and occupation such as roads, fences, clearings, timber cutting lines, plantations, etc.. Cite source of testimony if any.

Corner in low swampy area

At time of search:

1. Did you have the record description?

Yes No _____

2. How was search area located?

Pacing, chaining, photos, maps,
 etc. *Traverse - maps*

3. Man hours spent in search 2

4. Do you think additional search might recover evidence? Yes _____ No

5. Signature *WGS*

Perpetuation Record

Monument and accessories established. Include brief description of area. *6/27/90*
KSO Surveyors SET 2" X 5/8" USFS BRASS CAP
MONUMENT OVER AN 8' steel fence post in Swamp

10" BIRCH N54°W - 57.90

7" MAPLE N61°E - 96.26

10" BIRCH S63°E - 84.90

8' steel fence post North - 3.5

Certified corner restoration certificate prepared: Yes No _____

Filed in county records at *CASS* Date *11-21-90* County Document No. *325146*

Identified on aerial photo No. _____ Which is filed at _____

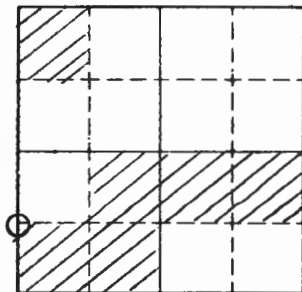
Index No. U-1
(Alphabetical - Numerical)

LAND CORNER RECORD
(RECTANGULAR SURVEYS)

R9-7150-4 (Rev. 6/13/67)
 GPO 802-127

T. 143 N R. 26 W 5th Mer. N.F. Chippewa County Cass State MN
S 1116 Corner common to sections 25 and 30

EXISTING SURVEYS	
Original Government Survey	Original Evidence Found
Year surveyed _____	Year of search _____ By _____
Original monument _____ <small>(Wood post, stone, pile of stones, pipe, etc.)</small>	Monument found _____
Bearing Trees	Original Bearing Trees Found
Species _____	Species _____
Diameter _____	Diameter _____
Bearing _____	Bearing _____
Distance _____	Distance _____
Subsequent Corner Restoration	Evidence of Subsequent Corner Restoration Found
Year surveyed <u>1986</u> By <u>Kasenko, Robertson, Avsk</u>	Year of search _____ By _____
Where filed or recorded <u>Court House</u>	_____
Monument <u>Set a 5th lang by 2 1/2 in</u> <u>T. 143 N</u> <small>(Original, concrete post, iron rod, etc.)</small> <u>R. 27 W. R. 26 W.</u>	_____
<u>Old galvanized iron pipe w/a 3 in</u> <u>5 1/6</u>	_____
<u>dia. brass cap stamped as shown</u> <u>S. 25 S. 30</u>	_____
<u>w/a magnetized plastic break-off bottom</u> <u>1986</u>	_____
<u>up 18 in.</u> <u>P.C.S. 1467A</u>	_____
Bearing Trees, Reference Objects	Bearing Trees, Reference Objects
Species <u>W. Oak</u> <u>W. Oak</u> <u>W. Oak</u> <u>two metal</u>	_____
Diameter <u>7.2"</u> <u>7.7"</u> <u>11.5"</u> <u>fence posts</u>	_____
Bearing <u>S. 55° E</u> <u>West</u> <u>N 01° W</u> <u>post & south</u>	_____
Distance <u>22.30'</u> <u>23.40'</u> <u>57.34'</u> <u>3.0 ft</u>	_____



Sketch

○ Corner ▨ F.S. Land

Relation of Evidence to Record Features Along Section Lines

Section line to sections _____
 Object _____
 Record distance _____
 Measured distance _____

Other Evidence

Describe evidence of use and occupation such as roads, fences, clearings, timber cutting lines, plantations, etc.. Cite source of testimony if any. *bed runs east & south from corner*

At time of search:

1. Did you have the record description?

Yes _____ No _____

2. How was search area located?

Pacing, chaining, photos, maps, etc. _____

3. Man hours spent in search _____

4. Do you think additional search might recover evidence? Yes _____ No _____

5. Signature _____

Perpetuation Record

Monument and accessories established. Include brief description of area. _____

Certified corner restoration certificate prepared: Yes _____ No _____

Filed in county records at _____ Date _____ County Document No. _____

Identified on aerial photo No. _____ Which is filed at _____

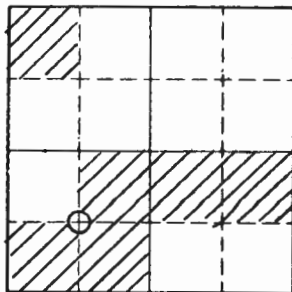
Index No. U-2
(Alphabetical - Numerical)

LAND CORNER RECORD
(RECTANGULAR SURVEYS)

RD-7160-4 (Rev. 6/13/67)
 GPO 802-127

T. 143N R. 26W 5th Mer. N.F. Chippewa County Cass State MN
SW 1/16 Corner common to sections 30 and _____

EXISTING SURVEYS	
Original Government Survey	Original Evidence Found
Year surveyed _____	Year of search _____ By _____
Original monument _____ <small>(Wood post, stone, pile of stones, pipe, etc.)</small>	Monument found _____
Bearing Trees	Original Bearing Trees Found
Species _____	Species _____
Diameter _____	Diameter _____
Bearing _____	Bearing _____
Distance _____	Distance _____
Subsequent Corner Restoration	Evidence of Subsequent Corner Restoration Found
Year surveyed. <u>1986</u> By <u>Whitehorn, Ausk, Robertson</u>	Year of search _____ By _____
Where filed or recorded <u>Court House</u>	_____
Monument <u>Set a 4' long by 2 1/2" O.D. galvanized iron pipe w/ a magnetized plastic break-off base and a 3" damed brass cap stamped as shown.</u>	_____
<div style="border: 1px solid black; border-radius: 50%; padding: 10px; display: inline-block;"> T. 143 N. R. 26 W. SW 1/16 S 30 1986 P.L.S. 14677 </div>	_____
Up 0.9 ft Bearing Trees, Reference Objects	Bearing Trees, Reference Objects
Species <u>W. Oak</u> <u>W. Oak</u> <u>W. Oak</u> <u>2 metal</u>	_____
Diameter <u>7.4"</u> <u>6.5"</u> <u>4.7"</u> <u>Fence posts</u>	_____
Bearing <u>N 68° E</u> <u>S 30° E</u> <u>S 19° W</u> <u>North & West</u>	_____
Distance <u>34.50'</u> <u>30.03'</u> <u>25.35'</u> <u>5.0' & 3.0'</u>	_____



Sketch

○ Corner ▨ F.S. Land

Relation of Evidence to Record Features Along Section Lines

Section line to sections _____
 Object _____
 Record distance _____
 Measured distance _____

Other Evidence

Describe evidence of use and occupation such as roads, fences, clearings, timber cutting lines, plantations, etc.. Cite source of testimony if any. *Red line runs N&W from corner*

At time of search:

1. Did you have the record description?

Yes _____ No _____

2. How was search area located?

Pacing, chaining, photos, maps, etc. _____

3. Man hours spent in search _____

4. Do you think additional search might

recover evidence? Yes _____ No _____

5. Signature _____

Perpetuation Record

Monument and accessories established. Include brief description of area. _____

Certified corner restoration certificate prepared: Yes _____ No _____

Filed in county records at _____ Date _____ County Document No. _____

Identified on aerial photo No. _____ Which is filed at _____

Index No. U-3
(Alphabetical - Numerical)

LAND CORNER RECORD
(RECTANGULAR SURVEYS)

R9-7150-4 (Rev. 6/13/67)
 GPO 802-127

T. 143N R. 26W 5th Mer. N.F. Chippewa County Cass State Mn
CS 1116 Corner common to sections 30 and _____

EXISTING SURVEYS

Original Government Survey


Year surveyed _____
 Original monument _____
(Wood post, stone, pile of stones, pipe, etc.)

Bearing Trees

Species _____
 Diameter _____
 Bearing _____
 Distance _____

Subsequent Corner Restoration

Year surveyed. 1986 By Whitehorn, Robertson, Ausk
 Where filed or recorded Court House
 Monument Set a 5' long by 2 1/2"
(Original, concrete post, iron rod, etc.)
Old galvanized iron pipe w/ plastic magnetized break-off base and a 3" dia. brass cap stamped as shown



Bearing Trees, Reference Objects

Species	<u>W. Oak</u>	<u>W. Oak</u>	<u>W. Oak</u>	<u>2 Metal</u>
Diameter	<u>6.6"</u>	<u>6.2"</u>	<u>8.3"</u>	<u>ferre posts</u>
Bearing	<u>N 79° E</u>	<u>S 83° W</u>	<u>N 08° W</u>	<u>East/South</u>
Distance	<u>50.42'</u>	<u>79.57'</u>	<u>76.36'</u>	<u>3.0'</u>

Original Evidence Found

Year of search _____ By _____
 Monument found _____

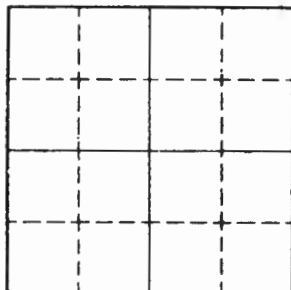
Original Bearing Trees Found

Species _____
 Diameter _____
 Bearing _____
 Distance _____

Evidence of Subsequent Corner Restoration Found

Year of search _____ By _____

Bearing Trees, Reference Objects



Sketch

Corner F.S. Land

Relation of Evidence to Record Features Along Section Lines

Section line to sections _____
Object _____
Record distance _____
Measured distance _____

Other Evidence

Describe evidence of use and occupation such as roads, fences, clearings, timber cutting lines, plantations, etc.. Cite source of testimony if any. See BK 3 Pg 48

At time of search:

1. Did you have the record description?

Yes _____ No _____

2. How was search area located?

Pacing, chaining, photos, maps,
etc. _____

3. Man hours spent in search _____

4. Do you think additional search might

recover evidence? Yes _____ No _____

5. Signature _____

Perpetuation Record

Monument and accessories established. Include brief description of area. _____

Certified corner restoration certificate prepared: Yes _____ No _____

Filed in county records at _____ Date _____ County Document No. _____

Identified on aerial photo No. _____ Which is filed at _____

Index No. U-5
(Alphabetical - Numerical)

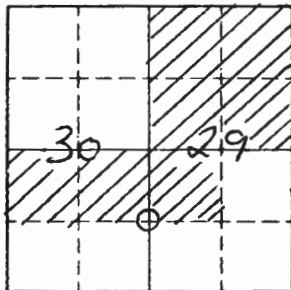
LAND CORNER RECORD
(RECTANGULAR SURVEYS)

R9-7150-4 (Rev. 6/13/67)
 GPO 802-127

T. 143 N R. 26 W 5th Mer. N.F. Chippewa County Cass State MN
S1116 Corner common to sections 30 and 29

EXISTING SURVEYS	
Original Government Survey	Original Evidence Found
Year surveyed _____	Year of search _____ By _____
Original monument _____ <small>(Wood post, stone, pile of stones, pipe, etc.)</small>	Monument found _____
Bearing Trees	Original Bearing Trees Found
Species _____	Species _____
Diameter _____	Diameter _____
Bearing _____	Bearing _____
Distance _____	Distance _____
Subsequent Corner Restoration	Evidence of Subsequent Corner Restoration Found
Year surveyed. <u>1986</u> By <u>Kosenko, Robertson, Ausk</u>	Year of search _____ By _____
Where filed or recorded <u>Court House</u>	_____
Monument <u>Set a 5' long by 2 1/2" O.D.</u> <small>(Original, concrete post, iron rod, etc.)</small>	_____
<u>galvanized iron pipe w/a magnetized</u> <u>plastic break-off bottom and a 3"</u> <u>dia. domed brass cap stamped:</u>	_____
Bearing Trees, Reference Objects	Bearing Trees, Reference Objects
Species <u>W. Oak</u> <u>W. Oak</u> <u>W. Oak</u> <u>2 metal</u>	_____
Diameter <u>7.8"</u> <u>6.8"</u> <u>9.4"</u> <u>fence posts</u>	_____
Bearing <u>N75°E</u> <u>S16°E</u> <u>N05°W</u> <u>East-West</u>	_____
Distance <u>82.73'</u> <u>146.36'</u> <u>86.46'</u> <u>3.0'</u>	_____

T. 143 N. R. 26 W.
 S1116
 S. 30 & S. 29
 1986
 P. S. 14671



Sketch

○ Corner ▨ F.S. Land

Relation of Evidence to Record Features Along Section Lines

Section line to sections _____
 Object _____
 Record distance _____
 Measured distance _____

Other Evidence

Describe evidence of use and occupation such as roads, fences, clearings, timber cutting lines, plantations, etc.. Cite source of testimony if any. _____

At time of search:

1. Did you have the record description?

Yes _____ No _____

2. How was search area located?

Pacing, chaining, photos, maps, etc. _____

3. Man hours spent in search _____

4. Do you think additional search might

recover evidence? Yes _____ No _____

5. Signature _____

Perpetuation Record

Monument and accessories established. Include brief description of area. _____

Certified corner restoration certificate prepared: Yes _____ No _____

Filed in county records at _____ Date _____ County Document No. _____

Identified on aerial photo No. _____ Which is filed at _____

Index No. U-7
(Alphabetical - Numerical)

*Book #2
 page 12*

LAND CORNER RECORD
(RECTANGULAR SURVEYS)

R9-7150-4 (Rev. 6/13/67) S.O.
 GPO 802-127

T. 143W R. 26W
Center SK16

5th Mer. N.F. Chippewa County Cass State _____
 Corner common to sections 29 _____ and _____

EXISTING SURVEYS

Original Government Survey

Year surveyed _____
 Original monument _____
(Wood post, stone, pile of stones, pipe, etc.)

Bearing Trees

Species _____
 Diameter _____
 Bearing _____
 Distance _____

Subsequent Corner Restoration

Year surveyed _____ By _____
 Where filed or recorded _____
 Monument _____
(Original, concrete post, iron rod, etc.)

Bearing Trees, Reference Objects

Species _____
 Diameter _____
 Bearing _____
 Distance _____

Original Evidence Found

Year of search _____ By _____
 Monument found _____

Original Bearing Trees Found

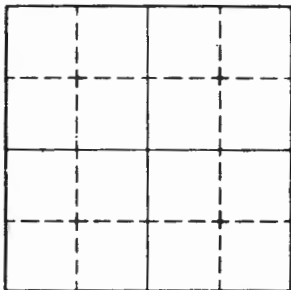
Species _____
 Diameter _____
 Bearing _____
 Distance _____

Evidence of Subsequent Corner Restoration Found

Year of search 7-18-79 By Jim Schomann
Monument and BTS
in condition

Bearing Trees, Reference Objects

<u>OAK</u>	<u>OAK</u>	<u>OAK</u>	_____
<u>6"</u>	<u>7"</u>	<u>7"</u>	_____
<u>S78°E</u>	<u>S39°W</u>	<u>S60°E</u>	_____
<u>10.4'</u>	<u>27.2'</u>	<u>62.4'</u>	_____



Sketch

○ Corner ▨ F.S. Land

Relation of Evidence to Record Features Along Section Lines

Section line to sections _____
 Object _____
 Record distance _____
 Measured distance _____

Other Evidence

Describe evidence of use and occupation such as roads, fences, clearings, timber cutting lines, plantations, etc.. Cite source of testimony if any. _____

At time of search:

1. Did you have the record description?

Yes _____ No _____

2. How was search area located?

Pacing, chaining, photos, maps,
 etc. _____

3. Man hours spent in search _____

4. Do you think additional search might
 recover evidence? Yes _____ No _____

5. Signature _____

Perpetuation Record

Monument and accessories established. Include brief description of area. _____

Certified corner restoration certificate prepared: Yes _____ No _____

Filed in county records at _____ Date _____ County Document No. _____

Identified on aerial photo No. _____ Which is filed at _____

Index No. U-8
(Alphabetical - Numerical)

LAND CORNER RECORD
(RECTANGULAR SURVEYS)

R9-7150-4 (Rev. 6/13/67)
 GPO 802-127

T. 143 N. R. 26 W 5th Mer. N.F. Chippewa County Cass State Mn
SE 1/16 Corner common to sections 29 and _____

EXISTING SURVEYS

Original Government Survey

Year surveyed _____
 Original monument _____
(Wood post, stone, pile of stones, pipe, etc.)

Bearing Trees

Species _____
 Diameter _____
 Bearing _____
 Distance _____

Subsequent Corner Restoration

Year surveyed. 1986 By G. Robertson & B. Ausk
 Where filed or recorded Court House
 Monument Set a 5' long by 5/8" dia. aluminum rod w/ 3/4" dia. aluminum cap stamped as shown. Up 1.0' above water
 Original. Concrete post, iron rod, etc.

Bearing Trees, Reference Objects

Species	<u>tin Tam.</u>	<u>B. Spruce</u>	<u>Metal</u>	<u>Metal</u>
Diameter	<u>12.6"</u>	<u>7.0"</u>	<u>fence post</u>	<u>fence post</u>
Bearing	<u>N50°E</u>	<u>N02°W</u>	<u>North</u>	<u>East</u>
Distance	<u>155.40'</u>	<u>140.64'</u>	<u>3.0'</u>	<u>3.0'</u>

Original Evidence Found

Year of search _____ By _____
 Monument found _____

Original Bearing Trees Found

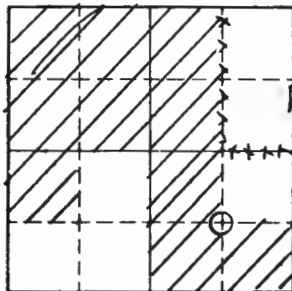
Species _____
 Diameter _____
 Bearing _____
 Distance _____

Evidence of Subsequent Corner Restoration Found

Year of search _____ By _____

Bearing Trees, Reference Objects

T. 143 N. R. 26 W.
SE 1/16 - S 29
1986
P.L.S. 14677



Sketch

○ Corner ▨ F.S. Land

Relation of Evidence to Record Features Along Section Lines

Section line to sections _____
 Object _____
 Record distance _____
 Measured distance _____

Other Evidence

Describe evidence of use and occupation such as roads, fences, clearings, timber cutting lines, plantations, etc.. Cite source of testimony if any. Red line runs North & East from corner

At time of search:

1. Did you have the record description?

Yes _____ No _____

2. How was search area located?

Pacing, chaining, photos, maps, etc. _____

3. Man hours spent in search _____

4. Do you think additional search might recover evidence? Yes _____ No _____

5. Signature _____

Perpetuation Record

Monument and accessories established. Include brief description of area. _____

Certified corner restoration certificate prepared: Yes _____ No _____

Filed in county records at _____ Date _____ County Document No. _____

Identified on aerial photo No. _____ Which is filed at _____

Index No. U-9
(Alphabetical - Numerical)

Book 3
PAGE 65

LAND CORNER RECORD
(RECTANGULAR SURVEYS)

R9-7150-4 (Rev. 6/13/67)

GPO 802-127

T. 143 R. 26 5th Mer. N.F. Chippewa County Cass State Mn.
E 1/16 Corner common to sections _____, _____, 28 and 29

EXISTING SURVEYS

Original Government Survey

Year surveyed _____
Original monument _____
(Wood post, stone, pile of stones, pipe, etc.)

Bearing Trees

Species _____
Diameter _____
Bearing _____
Distance _____

Subsequent Corner Restoration

Year surveyed. 1986 By USFS
Where filed or recorded Cass County
Monument Set a 2 1/2" OD IRON PIPE
(Original, concrete post, iron rod, etc.)
with a 3 inch BRASS CAP
STAMPED AS SHOWN = JUST
BELOW ROAD SURFACE

143NR260
51/16
529 528
1986
ALS 14677

Bearing Trees, Reference Objects

Species W.OAK W.OAK W.OAK
Diameter 11.5 10.2 6.9
Bearing S85°E N62°W S44°W
Distance 76.51' 77.64' 101.08'

Original Evidence Found

Year of search _____ By _____
Monument found _____

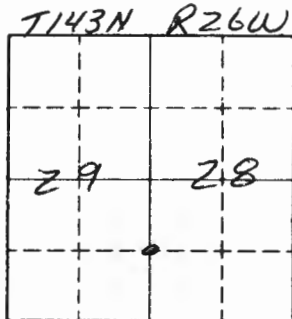
Original Bearing Trees Found

Species _____
Diameter _____
Bearing _____
Distance _____

Evidence of Subsequent Corner Restoration Found

Year of search _____ By _____

Bearing Trees, Reference Objects



Sketch

○ Corner ▨ F.S. Land

Relation of Evidence to Record Features Along Section Lines

Section line to sections _____
 Object _____
 Record distance _____
 Measured distance _____

Other Evidence

Describe evidence of use and occupation such as roads, fences, clearings, timber cutting lines, plantations, etc.. Cite source of testimony if any. _____

At time of search:

1. Did you have the record description?

Yes _____ No _____

2. How was search area located?

Pacing, chaining, photos, maps, etc. _____

3. Man hours spent in search _____

4. Do you think additional search might

recover evidence? Yes _____ No _____

5. Signature _____

Perpetuation Record

Monument and accessories established. Include brief description of area. _____

Certified corner restoration certificate prepared: Yes _____ No _____

Filed in county records at _____ Date _____ County Document No. _____

Identified on aerial photo No. _____ Which is filed at _____

Index No. V-1 Book 2
(Alphabetical - Numerical) Page 17

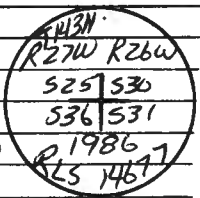
LAND CORNER RECORD
(RECTANGULAR SURVEYS)

R9-7150-4 (Rev. 6/13/67)
 GPO 802-127

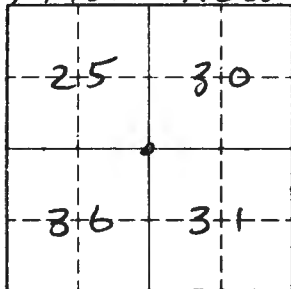
T. 143 R. 26, 27 5th Mer. N.F. CHIPPewa County CASS State MN.
SEC Corner common to sections 25, 30, 31 and 36

EXISTING SURVEYS

Original Government Survey				Original Evidence Found			
Year surveyed <u>1872</u>				Year of search _____ By _____			
Original monument <u>Wood Post</u> <small>(Wood post, stone, pile of stones, pipe, etc.)</small>				Monument found _____			
Species <u>Birch</u> <u>fir</u> <u>Birch</u> <u>fir</u> <small>Bearing Trees</small>				Species _____ Original Bearing Trees Found			
Diameter <u>8"</u> <u>8"</u> <u>10"</u> <u>10"</u>				Diameter _____			
Bearing <u>S78°W</u> <u>N40°E</u> <u>N59°W</u> <u>S38°E</u>				Bearing _____			
Distance <u>5.94'</u> <u>21.78'</u> <u>8.58'</u> <u>13.86'</u>				Distance _____			
Subsequent Corner Restoration				Evidence of Subsequent Corner Restoration Found			
Year surveyed <u>1986</u> By <u>USFS</u>				Year of search _____ By _____			
Where filed or recorded <u>CASS County</u>				_____			
Monument <u>A 2 1/2" long by 2 1/2" IRON</u> <small>(Original, concrete post, iron, etc.)</small>				_____			
<u>PIPE WITH A 3" BRASS CAP</u>				_____			
<u>STAMPED AS SHOWN = JUST</u>				_____			
<u>BELOW ROAD SURFACE</u>				_____			
Species <u>W.OAK</u> <u>W.OAK</u> <u>R.OAK</u> <small>Bearing Trees, Reference Objects</small>				Species _____ Bearing Trees, Reference Objects			
Diameter <u>12.2"</u> <u>5.5"</u> <u>5.8"</u>				Diameter _____			
Bearing <u>N63°E</u> <u>S03°W</u> <u>N08°W</u>				Bearing _____			
Distance <u>107.44'</u> <u>64.76'</u> <u>47.78'</u>				Distance _____			



R27W T143N R26W



Sketch

○ Corner ▨ F.S. Land

Relation of Evidence to Record Features Along Section Lines

Section line to sections _____

Object _____

Record distance _____

Measured distance _____

Other Evidence

Describe evidence of use and occupation such as roads, fences, clearings, timber cutting lines, plantations, etc.. Cite source of testimony if any. _____

At time of search:

1. Did you have the record description?

Yes _____ No _____

2. How was search area located?

Pacing, chaining, photos, maps, etc. _____

3. Man hours spent in search _____

4. Do you think additional search might recover evidence? Yes _____ No _____

5. Signature _____

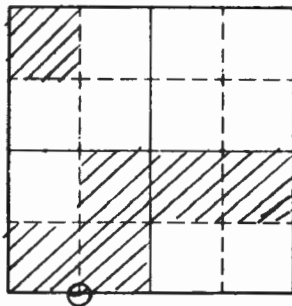
Perpetuation Record

Monument and accessories established. Include brief description of area. _____

Certified corner restoration certificate prepared: Yes _____ No _____

Filed in county records at _____ Date _____ County Document No. _____

Identified on aerial photo No. _____ Which is filed at _____



Sketch

○ Corner ▨ F.S. Land

Relation of Evidence to Record Features Along Section Lines

Section line to sections _____
 Object _____
 Record distance _____
 Measured distance _____

Other Evidence

Describe evidence of use and occupation such as roads, fences, clearings, timber cutting lines, plantations, etc.. Cite source of testimony if any. *monument is North of highway #65*

At time of search:

1. Did you have the record description?

Yes _____ No _____

2. How was search area located?

Pacing, chaining, photos, maps, etc. _____

3. Man hours spent in search _____

4. Do you think additional search might recover evidence? Yes _____ No _____

5. Signature _____

Perpetuation Record

Monument and accessories established. Include brief description of area. _____

Certified corner restoration certificate prepared: Yes _____ No _____

Filed in county records at _____ Date _____ County Document No. _____

Identified on aerial photo No. _____ Which is filed at _____

Index No. V-3
(Alphabetical - Numerical)Book #1
Page 63LAND CORNER RECORD
(RECTANGULAR SURVEYS)R9-7150-4 (Rev. 6/13/67)
GPO 802-127T. 143 R. 26 5th Mer. N.F. Chippewa County Cass State MINN.
1/4 Corner common to sections 30 and 31

EXISTING SURVEYS

Original Government Survey

Year surveyed 1872
Original monument Wood Post
(Wood post, stone, pile of stones, pipe, etc.)

Bearing Trees

Species OAK ASPEN
Diameter 4" 10"
Bearing S38°E N19°E
Distance 6.60' 7.92'

Original Evidence Found

Year of search _____ By _____
Monument found _____

Original Bearing Trees Found

Species _____
Diameter _____
Bearing _____
Distance _____

Subsequent Corner Restoration

Year surveyed 1986 By USFS
Where filed or recorded Cass County
Monument SET A 4' long by 2 1/2" diam. 1/4 S30
(Original, concrete post, iron cap, etc.) RS 531
IRON PIPE with a 3" diam.
BRASS CAP stamped as shown, flush
with ground, with BREAKOFF Bottom RS 1467

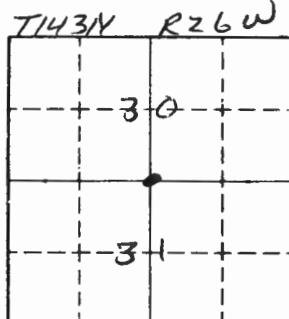
Evidence of Subsequent Corner Restoration Found

Year of search _____ By _____

Bearing Trees, Reference Objects

Species W.OAK Ash W.OAK Metal
Diameter 9.6" 7.1" 7.3" FENCE Post
Bearing S38°E S15°W N50°W NORTH 3.0'
Distance 126.13' 126.50' 48.78' W/54-2, 54-9

Bearing Trees, Reference Objects



Sketch

○ Corner ▨ F.S. Land

Relation of Evidence to Record Features Along Section Lines

Section line to sections _____
 Object _____
 Record distance _____
 Measured distance _____

Other Evidence

Describe evidence of use and occupation such as roads, fences, clearings, timber cutting lines, plantations, etc.. Cite source of testimony if any. _____

At time of search:

1. Did you have the record description?

Yes _____ No _____

2. How was search area located?

Pacing, chaining, photos, maps, etc. _____

3. Man hours spent in search _____

4. Do you think additional search might recover evidence? Yes _____ No _____

5. Signature _____

Perpetuation Record

Monument and accessories established. Include brief description of area. _____

Certified corner restoration certificate prepared: Yes _____ No _____

Filed in county records at _____ Date _____ County Document No. _____

Identified on aerial photo No. _____ Which is filed at _____

Index No. V-5 **Book # 3**
(Alphabetical-Numerical) **PAGE 11**

LAND CORNER RECORD
(RECTANGULAR SURVEYS)

RP-7150-4 (Rev. 6/13/67)
 GPO 802-127

T. 143 R. 26 Mer. N.F. Chippewa County Cass State MINN.
SEC Corner common to sections 29, 30, 31 and 32

EXISTING SURVEYS

Original Government Survey

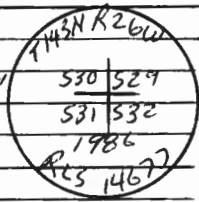
Year surveyed _____
 Original monument _____
(Wood post, stone, pile of stones, pipe, etc.)

Bearing Trees

Species _____
 Diameter _____
 Bearing _____
 Distance _____

Subsequent Corner Restoration

Year surveyed. 4-86 By USFS
 Where filed or recorded Cass County
 Monument Set A 2 1/2 foot long by 2 1/2"
(Original, concrete post, iron rod, etc.)
Iron pipe with a 3" BRASS
Cap STAMPED AS SHOWN:
10" Below shoulder SURFACE



From which: Bearing Trees, Reference Objects
 Species "X" Rock Cedar Post W. OAK POWER Pole
 Diameter 39" CCCTM9 16.5" 10.8"
 Bearing NORTH N19°E S62°E S79°W
 Distance 50.74' 37.5' 141.43' 105.53'

Original Evidence Found

Year of search _____ By _____
 Monument found _____

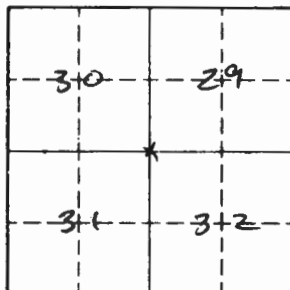
Original Bearing Trees Found

Species _____
 Diameter _____
 Bearing _____
 Distance _____

Evidence of Subsequent Corner Restoration Found

Year of search _____ By _____

Bearing Trees, Reference Objects



Sketch

○ Corner F.S. Land

Relation of Evidence to Record Features Along Section Lines

Section line to sections _____

Object _____

Record distance _____

Measured distance _____

Other Evidence

Describe evidence of use and occupation such as roads, fences, clearings, timber cutting lines, plantations, etc.. Cite source of testimony if any. _____

At time of search:

1. Did you have the record description?

Yes _____ No _____

2. How was search area located?

Pacing, chaining, photos, maps,
etc. _____

3. Man hours spent in search _____

4. Do you think additional search might

recover evidence? Yes _____ No _____

5. Signature _____

Perpetuation Record

Monument and accessories established. Include brief description of area. _____

Certified corner restoration certificate prepared: Yes _____ No _____

Filed in county records at _____ Date _____ County Document No. _____

Identified on aerial photo No. _____ Which is filed at _____

Index No. V-6
(Alphabetical - Numerical)

LAND CORNER RECORD
(RECTANGULAR SURVEYS)

RP-7 150-4 (Rev. 6/13/67)
 GPO 802-127

T. 143 N R. 26 W Mer. N.F. Chippewa County Cass State Mn
W1116 Corner common to sections 29 and 32

EXISTING SURVEYS

Original Government Survey

Year surveyed _____
 Original monument _____
(Wood post, stone, pile of stones, pipe, etc.)

Bearing Trees

Species _____
 Diameter _____
 Bearing _____
 Distance _____

Subsequent Corner Restoration

Year surveyed 1986 By G. Robertson & B. Ausk
 Where filed or recorded Court House
 Monument Set a 2' long by 2 1/2" O.D.
(Original concrete post, iron rod, etc.)
concrete filled galvanized iron
pipe w/ 3" dia brass cap stamped:
Cap flush with tar

Bearing Trees, Reference Objects

Species Culvert Aspen
 Diameter 15" 10.2"
 Bearing S27°E S.51°W
 Distance 39.22' 90.37'

Original Evidence Found

Year of search _____ By _____
 Monument found _____

Original Bearing Trees Found

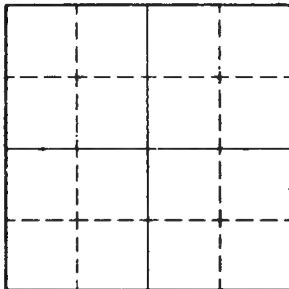
Species _____
 Diameter _____
 Bearing _____
 Distance _____

Evidence of Subsequent Corner Restoration Found

Year of search _____ By _____

Bearing Trees, Reference Objects

(Circular stamp)
 T. 143 N. R. 26 W.
 W1116
 529
 532
 1986
 P.L.S. 14671



Sketch

○ Corner F.S. Land

Relation of Evidence to Record Features Along Section Lines

Section line to sections _____

Object _____

Record distance _____

Measured distance _____

Other Evidence

Describe evidence of use and occupation such as roads, fences, clearings, timber cutting lines, plantations, etc.. Cite source of testimony if any. See BK 2 P. 55

At time of search:

1. Did you have the record description?

Yes _____ No _____

2. How was search area located?

Pacing, chaining, photos, maps,
etc. _____

3. Man hours spent in search _____

4. Do you think additional search might

recover evidence? Yes _____ No _____

5. Signature _____

Perpetuation Record

Monument and accessories established. Include brief description of area. _____

Certified corner restoration certificate prepared: Yes _____ No _____

Filed in county records at _____ Date _____ County Document No. _____

Identified on aerial photo No. _____ Which is filed at _____

Index No. K-7
(Alphabetical - Numerical)

LAND CORNER RECORD
(RECTANGULAR SURVEYS)

RD-7150-4 (Rev. 6/13/67) 30
GPO 502-127

T. 3N R. 26W
14

5TH Mer. N.F. CHIPPENAW County Cass
29 32

State Mo
and _____

Corner common to sections _____ and _____

EXISTING SURVEYS

Original Government Survey

Year surveyed _____

Original monument POST
(Wood post, stone, pile of stones, pipe, etc.)

Bearing Trees

Species	Bearing	Distance
<u>Birch</u>	<u>N 81° W</u>	<u>18/15</u>
<u>Birch</u>	<u>11'</u>	<u>10</u>

Subsequent Corner Restoration

Year surveyed _____ By _____

Where filed or recorded _____

Monument Se
(Original, concrete post, iron rod, etc.)

Original Evidence Found

Year of search 1919 By J. J. J.

Monument found _____

Original Bearing Trees and

Species	Bearing	Distance
<u>Birch Stub</u>	<u>542° E</u>	<u>18/15</u>
<u>W. Pine</u>	<u>N 41° W</u>	<u>57.5</u>
<u>W. Birch</u>	<u>534° W</u>	<u>45.5'</u>
	<u>10"</u>	

Evidence of Subsequent Corner Restoration Found

Year of search 7-18-79 By VIN SCHEIDT DUFF

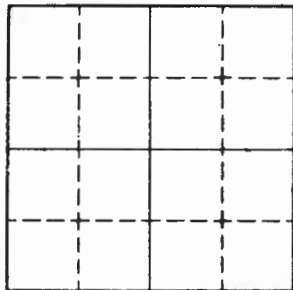
Monument IN ROAD

Bearing Trees, Reference Objects

Species	Bearing	Distance
<u>W. Pine (C)</u>	<u>N 46° W</u>	<u>57.5'</u>
<u>W. Oak</u>	<u>N 41° E</u>	<u>92.8'</u>
<u>W. Oak</u>	<u>N 2° E</u>	<u>70.5'</u>
<u>Power Pole</u>	<u>53° W</u>	<u>52.5'</u>

Bearing Trees, Reference Objects

Species	Bearing	Distance
<u>OAK</u>	<u>N 2° E</u>	<u>70.5'</u>
<u>Telephone Pole</u>	<u>53° W</u>	<u>52.65'</u>
<u>OAK</u>	<u>N 41° E</u>	<u>92.8'</u>



Sketch

Corner F.S. Land

Relation of Evidence to Record Features Along Section Lines

Section line to sections _____
Object _____
Record distance _____
Measured distance _____

Other Evidence

Describe evidence of use and occupation such as roads, fences, clearings, timber cutting lines, plantations, etc.. Cite source of testimony if any.

4/22/80 - Bill Oherman & G. Krause. No monument found in road. Corner W. Pine is now out of it.

At time of search:

1. Did you have the record description?

Yes _____ No _____

2. How was search area located?

Pacing, chaining, photos, maps, etc. _____

3. Man hours spent in search _____

4. Do you think additional search might recover evidence? Yes _____ No _____

5. Signature _____

Perpetuation Record

Monument and accessories established, include brief description of area.

4/22/80 Oherman & Krause Set of 2" x 24" iron pipe w/ brass tablet 3" below road surface. P.S. # 6807

Certified corner restoration certificate prepared: Yes _____ No _____

Filed in county records at _____ Date _____ County Document No. _____

Identified on aerial photo No. _____ Which is filed at _____

Index No. V-8
(Alphabetical - Numerical)LAND CORNER RECORD
(RECTANGULAR SURVEYS)

RD-7150-4 (Rev. 6/13/67)

GPO 802-127

T. 143N R. 26W 5th Mer. N.F. Chippewa County Cass State Mn
E1116 Corner common to sections 29 and 32

EXISTING SURVEYS

Original Government Survey

Year surveyed _____
Original monument _____
(Wood post, stone, pile of stones, pipe, etc.)

Bearing Trees

Species _____
Diameter _____
Bearing _____
Distance _____

Subsequent Corner Restoration

Year surveyed 1986 By G. Robertson / B. Ausk
Where filed or recorded Court House
Monument Set a 2' long by 2 1/2" O.D.
(Original: concrete post, iron rod, etc.)
concrete filled galvanized iron pipe
w/ 3" dia. brass cap flush with
road surface & stamped as shown:Bearing Trees, Reference Objects
Species W. Oak R. Oak R. Oak Road &
Diameter 10.0" 6.6" 12.4" Highway #65
Bearing N38°E S37°E N37°W South
Distance 117.10' 136.80' 85.74' 3.5'

Original Evidence Found

Year of search _____ By _____
Monument found _____

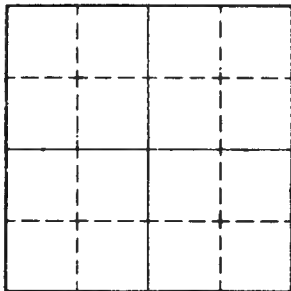
Original Bearing Trees Found

Species _____
Diameter _____
Bearing _____
Distance _____

Evidence of Subsequent Corner Restoration Found

Year of search _____ By _____

Bearing Trees, Reference Objects



Sketch

○ Corner ▨ F.S. Land

Relation of Evidence to Record Features Along Section Lines

Section line to sections _____
Object _____
Record distance _____
Measured distance _____

Other Evidence

Describe evidence of use and occupation such as roads, fences, clearings, timber cutting lines, plantations, etc.. Cite source of testimony if any. *BT Blazes painted red*

See BK 2 Pg 53

At time of search:

1. Did you have the record description?

Yes _____ No _____

2. How was search area located?

Pacing, chaining, photos, maps,
etc. _____

3. Man hours spent in search _____

4. Do you think additional search might
recover evidence? Yes _____ No _____

Perpetuation Record

Monument and accessories established. Include brief description of area. _____

Certified corner restoration certificate prepared: Yes _____ No _____

Filed in county records at _____ Date _____ County Document No. _____

5. Signature _____ Identified on aerial photo No. _____ Which is filed at _____

T. 143 N R. 26 W 5th Mer. N.F. Chippewa County Cass State Mn.
 Section _____ Corner common to sections 28 29 32 and 33

EXISTING SURVEYS

Original Government Survey
 Year surveyed 1872
 Original monument Wood Post
(Wood post, stone, pile of stones, pipe, etc.)

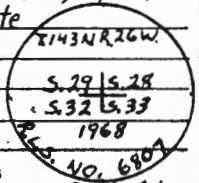
Bearing Trees				
Species	Fir	Birch	W. Pine	Birch
Diameter	5"	5"	26"	7"
Bearing	N18°E	N51°W	S50°W	S44°E
Distance	13.20'	9.80'	13.20'	26.40'

Original Evidence Found
 Year of search 1916 By J.H. Flynn (County)
 Monument found Set iron monument

Est. Original Bearing Trees Found			
Species	Basswood	Black Oak	
Diameter	14"	14"	
Bearing	N11°15'E	N45°30'E	
Distance	64.5'	35.5'	

Subsequent Corner Restoration
 Year surveyed 1916 1968 By C. Krause & D. Bergeron
 Where filed or recorded _____
 Monument Found iron monument and replaced w/a 6" dia. 5" long cylindrical concrete monument capped w/a 3' dia bronze tablet
(Original concrete post, iron rod, etc.)

Evidence of Subsequent Corner Restoration Found
 Year of search 1985 By Kosenko, Robertson, Ausk
 Found a 6" dia. cylindrical concrete monument w/a 3" dia. brass cap stamped as shown:
4p 18"




Bearing Trees, Reference Objects				
Species	R. Oak	R. Oak	W. Oak	R.E.A. Pole
Diameter	9"	9"	8"	9"
Bearing	N70°W	S12°W	N35°E	S41°W
Distance	138.74'	23.0'	224.63'	52.05'

Cedar Post w/signs, South, 3.85'

Bearing Trees, Reference Objects				
Species	R. Oak	R. Oak	W. Oak	BEA Pole
Diameter	12.8"	13.6"	11.8"	8.6"
Bearing	N68°W	S12°W	N37°E	S39°W
Distance	138.71'	22.86'	224.68'	51.94'

2 metal Posts, 1 East, 1 South 3.0'



Sketch

○ Corner F.S. Land

Section line to sections _____
 Object _____
 Record distance _____
 Measured distance _____

Other Evidence

Describe evidence of use and occupation such as roads, fences, clearings, timber cutting lines, plantations, etc.. Cite source of testimony if any. Can drive to corner from the east

At time of search:

Did you have the record description?

Yes _____ No _____

2. How was search area located?

Pacing, chaining, photos, maps, etc. _____

3. Man hours spent in search _____

4. Do you think additional search might recover evidence? Yes _____ No _____

5. Signature _____

Perpetuation Record

Monument and accessories established. Include brief description of area. _____

Certified corner restoration certificate prepared: Yes _____ No _____

Filed in county records at _____ Date _____ County Document No. _____

Identified on aerial photo No. _____ Which is filed at _____

Index No. V-9
(Alphabetical - Numerical)

LAND CORNER RECORD
(RECTANGULAR SURVEYS)

R9-7150-4 (Rev. 6/13/67)
 GPO 802-127

T. 143N R. 26W 5th Mer. N.F. Chippewa County Cass State Mn.
Section Corner common to sections 28, 29, 32 and 33

EXISTING SURVEYS

Original Government Survey

Year surveyed 1872
 Original monument Post
(Wood post, stone, pile of stones, pipe, etc.)

Bearing Trees

Species	<u>FIR</u>	<u>Birch</u>	<u>W. PINE</u>	<u>Birch</u>
Diameter	<u>5"</u>	<u>5"</u>	<u>26"</u>	<u>7"</u>
Bearing	<u>N18°E</u>	<u>N51°W</u>	<u>S50°W</u>	<u>S44°E</u>
Distance	<u>20LKS</u> <u>13.20</u>	<u>15LKS</u> <u>9.90</u>	<u>20LKS</u> <u>13.20</u>	<u>40LKS</u> <u>26.40</u>

Subsequent Corner Restoration

Year surveyed 1916 By E.B. HORST for J. Curran
 Where filed or recorded Cass Co - Field Book #68p. 28
 Monument Set iron monument
(Original, concrete post, iron rod, etc.)

Bearing Trees, Reference Objects

Species _____
 Diameter _____
 Bearing _____
 Distance _____

Original Evidence Found

Year of search 1916 By E.B. HORST for J. Curran
 Monument found found a Birch B.T. standing and plainly marked and post

Original Bearing Trees Found

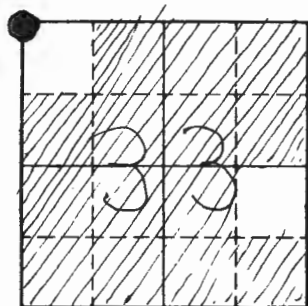
Species Birch _____
 Diameter _____
 Bearing _____
 Distance _____

Evidence of Subsequent Corner Restoration Found

Year of search 1918 By J. H. Flynn
fd man set by Horst and re-witnessed

Bearing Trees, Reference Objects

Year	Species	Diameter	Bearing	Distance
<u>1918</u>	<u>Basswood</u>	<u>14"</u>	<u>N11°15'E</u>	<u>64.5'</u>
<u>1918</u>	<u>Blk Oak</u>	<u>14"</u>	<u>N45°30'E</u>	<u>35.5'</u>



Sketch

○ Corner ▨ F.S. Land

Relation of Evidence to Record Features Along Section Lines

Section line to sections _____
 Object _____
 Record distance _____
 Measured distance _____

Other Evidence

Describe evidence of use and occupation such as roads, fences, clearings, timber cutting lines, plantations, etc.. Cite source of testimony if any. _____

1968 USFS personnel locate iron man but no B.T.s. To perpetuate this corner a 6" diameter 5' long concrete cylinder man capped with a 3" dia. bronze tablet was set - New B.T.s. R.Oak R.Oak w.Oak REA.Pate

Cedar post	9"	9"	8"	9"
4x4 x72 South 3.8'	N70°W	S12°W	N35°E	S41°W
F.S. Sign 54-2; 54.4	138.74	230'	224.63	52.05 ^{no. 1 in} _{gate}

At time of search:

1. Did you have the record description?

Yes No _____

2. How was search area located?

Pacing, chaining, photos, maps, etc. Traverse

3. Man hours spent in search 2

4. Do you think additional search might recover evidence? Yes _____ No

(1985) Perpetuation Record 138.71 2286 224.68 51.94
 Monument and accessories established. include brief description of area. _____

In 1969 the Hwy Dept. fd man
 In 1985 the USFS found and added a fence post E. 3' and a fence post south 3'. Measured dist from B.T.s to Man
 In 1990 K&O Surveyors find man and B.T.s.

Oak	Oak	Birch	Birch	Sign	Sign
12"	14"	3"	4"	South	East
N68W	S12°W	N24°E	S80°E	2.8	2.9'
138.71	22.86	84.18	87.26		

Certified corner restoration certificate prepared: Yes No _____

Filed in county records at Walker Date 3/20/90 County Document No. 319620

5. Signature BH

Identified on aerial photo No. _____ Which is filed at _____

Index No. V-11
(Alphabetical - Numerical)

LAND CORNER RECORD
(RECTANGULAR SURVEYS)

RP-7 150-4 (Rev. 6/13/67)
GPO 802-127

T. 143 N R. 26 W 5th Mer. N.F. Chippewa County Cass State MN
North 1/4 Corner common to sections 20 and 33

EXISTING SURVEYS

Original Government Survey

Year surveyed 1872
Original monument Post
(Wood post, stone, pile of stones, pipe, etc.)

Bearing Trees

Species Birch Birch
Diameter 10" 6"
Bearing S60°E N28°E
Distance 7 LKS 12 LKS

Subsequent Corner Restoration

Year surveyed 1916 By J.H. Flynn
Where filed or recorded County BK "C" Pg 160
Monument None found
(Original, concrete post, iron rod, etc.)

Bearing Trees, Reference Objects

Species Maple Maple
Diameter 8" 12"
Bearing N32°E S8°E
Distance 15' 31'

Original Evidence Found

Year of search _____ By _____
Monument found _____

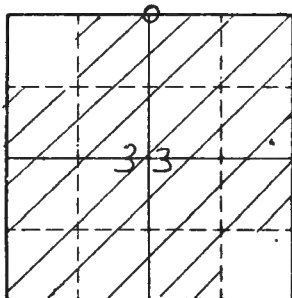
Original Bearing Trees Found

Species _____
Diameter _____
Bearing _____
Distance _____

Evidence of Subsequent Corner Restoration Found

Year of search _____ By _____

Bearing Trees, Reference Objects



Sketch

○ Corner ▨ F.S. Land

Relation of Evidence to Record Features Along Section Lines

Section line to sections _____
 Object _____
 Record distance _____
 Measured distance _____

Other Evidence

Describe evidence of use and occupation such as roads, fences, clearings, timber cutting lines, plantations, etc.. Cite source of testimony if any. 11-15-89 K&O personnel chain to area from sec. cor west found approx. corner tag by C.K. no evidence of corner or BT's. 4-24-90 Traverse to area no evidence found.

At time of search:

1. Did you have the record description?

Yes No _____

2. How was search area located?

Pacing, chaining, photos, maps, etc. Chain & Traverse

3. Man hours spent in search 2

4. Do you think additional search might recover evidence? Yes _____ No

5. Signature BH.

Perpetuation Record

Monument and accessories established. Include brief description of area. 4-24-90 K&O Personnel set 2" x 54" Brass capped monument and witness.

6" Maple N35° E 18.03

7" Maple N77° W 17.99

10" Birch S70° E 13.01

8' Steel fence post 4.5 North and 4.2 East

Certified corner restoration certificate prepared: Yes No _____

Filed in county records at Cass Date 11-21-90 County Document No. 325147

Identified on aerial photo No. _____ Which is filed at _____

Index No. V-13
(Alphabetical - Numerical)

LAND CORNER RECORD
(RECTANGULAR SURVEYS)

R9-7150-4 (Rev. 6/13/67)
 GPO 802-127

T. 143N R. 26W 5th Mer. N.F. Chippewa County Cass State MN
Northeast Corner common to sections 27, 28, 33 and 34

EXISTING SURVEYS

Original Government Survey

Year surveyed 1872
 Original monument Post
(Wood post, stone, pile of stones, pipe, etc.)

Bearing Trees

Species	<u>Maple</u>	<u>Maple</u>	<u>Birch</u>	<u>W. Pine</u>
Diameter	<u>6"</u>	<u>5"</u>	<u>10"</u>	<u>24"</u>
Bearing	<u>N77°W</u>	<u>S57°W</u>	<u>N22°E</u>	<u>S52°E</u>
Distance	<u>20LKS</u>	<u>40LKS</u>	<u>20LKS</u>	<u>35LKS</u>

Original Evidence Found

Year of search 1919 By J.H. Flynn
 Monument found _____

Original Bearing Trees Found

Species	<u>W. Pine Stump</u>	_____	_____
Diameter	<u>26"</u>	_____	_____
Bearing	<u>S52°E</u>	_____	_____
Distance	<u>35LKS</u>	_____	_____

Subsequent Corner Restoration

Year surveyed 7-16-1919 By J.H. Flynn
 Where filed or recorded Cass County BK "C" Pg 160
 Monument None listed
(Original, concrete post, iron rod, etc.)

Evidence of Subsequent Corner Restoration Found

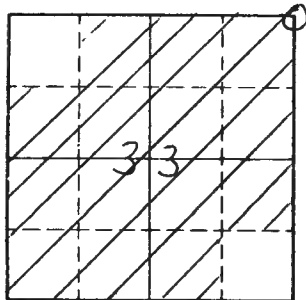
Year of search 1916? By Horst, Cass
County corner card lists BK 68
Pg 22 Find W. Pine stump.

Bearing Trees, Reference Objects

Species	<u>B of G.</u>	<u>Fir</u>
Diameter	<u>7"</u>	<u>8"</u>
Bearing	<u>S9°E</u>	<u>S25°30'W</u>
Distance	<u>45.3'</u>	<u>47.9'</u>

Bearing Trees, Reference Objects

Species	<u>Popple</u>	<u>Popple</u>	<u>Birch</u>	<u>Balsam</u>
Diameter	<u>8"</u>	<u>6"</u>	<u>10"</u>	<u>8"</u>
Bearing	<u>N57°E</u>	<u>N46°W</u>	<u>S46°W</u>	<u>S47°E</u>
Distance	<u>2.0'</u>	<u>11.5'</u>	<u>8.5'</u>	<u>11.4'</u>



Sketch

○ Corner ▨ F.S. Land

Relation of Evidence to Record Features Along Section Lines

Section line to sections _____
 Object _____
 Record distance _____
 Measured distance _____

Other Evidence

Describe evidence of use and occupation such as roads, fences, clearings, timber cutting lines, plantations, etc.. Cite source of testimony if any. 9-5-68 Curt Krause
Chained to area from 1/4 to south no evidence found.
11-15-89 KEO Personnel chain to area from 1/4 west found fence corner no BT's,
10-1-90 KEO Personnel Traverse to area no evidence found

At time of search:

1. Did you have the record description?

Yes No _____

2. How was search area located?

Pacing, chaining, photos, maps, etc. Chain & Traverse

3. Man hours spent in search 2

4. Do you think additional search might recover evidence? Yes No

5. Signature BA

Perpetuation Record

Monument and accessories established. Include brief description of area. 10-1-90
KEO Personnel set 2" x 48" brass capped monument and witness as follows.

5" W. Oak N13°E 11.60

5" Aspen N49°W 10.07

4" W. Oak S58°W 7.60

5" W. Oak S74°E 13.81

8' Steel fence post 3.7' West and 6.3' South

Certified corner restoration certificate prepared: Yes No _____

Filed in county records at Cass Date 11-21-90 County Document No. 325148

Identified on aerial photo No. _____ Which is filed at _____

T. 143 N R. 26 W 5th Mer. N.F. Chippewa County Cass State MN
North 1/4 Corner common to sections 27 and 34

EXISTING SURVEYS

Original Government Survey

Year surveyed 1872
 Original monument Post
(Wood post, stone, pile of stones, pipe, etc.)

Bearing Trees

Species	<u>Birch</u>	<u>Birch</u>
Diameter	<u>8"</u>	<u>6"</u>
Bearing	<u>S20°W</u>	<u>N48°W</u>
Distance	<u>27 LKS</u>	<u>45 LKS</u>

Subsequent Corner Restoration

Year surveyed 1915 By John Greene
 Where filed or recorded Cass County Bl. "B" Sur. Rec. #533
 Monument
(Original, concrete post, iron rod, etc.)

Bearing Trees, Reference Objects

Species	<u>Birch</u>	<u>Birch</u>
Diameter	<u>16"</u>	<u>14"</u>
Bearing	<u>N59°W</u>	<u>N55°E</u>
Distance	<u>42.8</u>	<u>37.9</u>

Original Evidence Found

Year of search 1915 By John Greene
 Monument found Stake

Original Bearing Trees Found

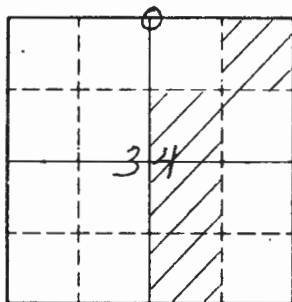
Species	<u>Birch Stump</u>	<u>Birch stump</u>
Diameter	<u>8"</u>	<u>7"</u>
Bearing	<u>N10°E</u>	<u>S52°W</u>
Distance	<u></u>	<u>8 LKS</u>

Evidence of Subsequent Corner Restoration Found

Year of search 1916 By J.H. Flynn, did
not recognize Greene's corner
and set post 116.0' east of
road.

Bearing Trees, Reference Objects

Species	<u>Oak</u>	<u>Birch</u>
Diameter	<u>10"</u>	<u>10"</u>
Bearing	<u>N54°W</u>	<u>S32°W</u>
Distance	<u>43.5'</u>	<u>62.1'</u>



Sketch

○ Corner ▨ F.S. Land

Relation of Evidence to Record Features Along Section Lines

Section line to sections _____
 Object _____
 Record distance _____
 Measured distance _____

Other Evidence

Describe evidence of use and occupation such as roads, fences, clearings, timber cutting lines, plantations, etc.. Cite source of testimony if any. ^{3-15-1940 DePant J.E. CCC}
 found stake in poor condition 100± E of Rd 2 MLP on 3" Maple O. 90 Charns West. 8-16-68 C. Krause found wooden stake in CC notes also 2" pipe. 6-25-86 Ken Whitehorn found HP just into woods east of road has been disturbed no BT's.

At time of search:

1. Did you have the record description?

Yes No _____

2. How was search area located?

Pacing, chaining, photos, maps, etc. Traverse

3. Man hours spent in search 2

4. Do you think additional search might recover evidence? Yes _____ No

5. Signature BF

Perpetuation Record

Monument and accessories established. Include brief description of area. ⁶⁻²⁸⁻⁹⁰
 KEO Personnel dug in existing road 7'x6'x2' deep, no evidence found. Set 2"x24" brass capped monument and witnessed. 2' east of centerline Co. Rd. No 52
 Birch 7" N54°W 56.10
 Birch 10" S80°W 42.46
 Oak 5" N76°E 112.45

Certified corner restoration certificate prepared: Yes No _____

Filed in county records at Cass Date 11-21-90 County Document No. 325149

Identified on aerial photo No. _____ Which is filed at _____

Index No. V-17
(Alphabetical - Numerical)LAND CORNER RECORD
(RECTANGULAR SURVEYS)R9-7150-4 (Rev. 6/13/67)
GPO 802-127T. 143N R. 26W 5th Mer. N.F. Chippewa County Cass State MN
Northeast Corner common to sections 26, 27, 34 and 35

EXISTING SURVEYS

Original Government Survey

Year surveyed 1872
Original monument Post
(Wood post, stone, pile of stones, pipe, etc.)

Bearing Trees

Species	<u>W. Pine</u>	<u>W. Pine</u>	<u>W. Pine</u>	<u>Ash</u>
Diameter	<u>4"</u>	<u>5"</u>	<u>18"</u>	<u>5"</u>
Bearing	<u>N52°E</u>	<u>N39°W</u>	<u>S8°E</u>	<u>S18°W</u>
Distance	<u>8LKS</u>	<u>30LKS</u>	<u>40LKS</u>	<u>18LKS</u>

Subsequent Corner Restoration

Year surveyed 1916 By Horst
Where filed or recorded Cass County BK. 68, Pg 22
Monument Found corner
(Original, concrete post, iron rod, etc.)

Bearing Trees, Reference Objects

Species	<u>Popple</u>	<u>Elm</u>	<u>Oak</u>	<u>Basswood</u>
Diameter	<u>5"</u>	<u>12"</u>	<u>12"</u>	<u>10"</u>
Bearing	<u>N7°30'E</u>	<u>N36°W</u>	<u>S68°E</u>	<u>S50°W</u>
Distance	<u>46.2'</u>	<u>63.5'</u>	<u>32.8'</u>	<u>30.8'</u>

Original Evidence Found

Year of search 1916 By Horst
Monument found Found corner

Original Bearing Trees Found

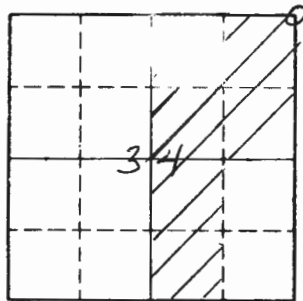
Species	_____	_____	_____
Diameter	_____	_____	_____
Bearing	_____	_____	_____
Distance	_____	_____	_____

Evidence of Subsequent Corner Restoration Found

Year of search _____ By _____

Bearing Trees, Reference Objects

Species	_____	_____	_____
Diameter	_____	_____	_____
Bearing	_____	_____	_____
Distance	_____	_____	_____



Sketch

○ Corner ■ F.S. Land

Relation of Evidence to Record Features Along Section Lines

Section line to sections _____
 Object _____
 Record distance _____
 Measured distance _____

Other Evidence

Describe evidence of use and occupation such as roads, fences, clearings, timber cutting lines, plantations, etc., Cite source of testimony if any. 9-3-69 Curt Krause
chained to area from 1/4 west found 18" Pine stp.
fit for tie more search needed,
11-10-89 KEO personel chained to area many stumps
none prove to be BT's.
4-13-90 KEO Personel traverse to area no further
evidence found

At time of search:

1. Did you have the record description?

Yes No _____

2. How was search area located?

Pacing, chaining, photos, maps,
 etc. Chern & Traverse

3. Man hours spent in search 2

4. Do you think additional search might
 recover evidence? Yes _____ No

5. Signature BT

Perpetuation Record

Monument and accessories established. Include brief description of area. 6-25-90
KEO Personel set 2" x 54" brass capped monument
and witnessed as follow.
6" w. Oak N30°W 54.25
10" Basswood S45°W 29.67
6" Ash S45°E 47.44
12" Basswood N43°E 27.02
8' Steel fence post 3.6 North and 4.2 South

Certified corner restoration certificate prepared: Yes No _____

Filed in county records at Cass Date 11-21-90 County Document No. 825150

Identified on aerial photo No. _____ Which is filed at _____

Index No. V-19
(Alphabetical - Memorial)

LAND CORNER RECORD
(RECTANGULAR SURVEYS)

RD-7150-4 (Rev. 6/13/67)
GPO 802-127

T. K13N R. 26W 5th Mer. N.F. Chippewa County Cass State MN
North 1/4 Corner common to sections _____, _____, 26 and 35

EXISTING SURVEYS

Original Government Survey

Year surveyed 1872
Original monument Post
(Wood post, stone, pile of stones, pipe, etc.)

Bearing Trees

Species Birch Birch
Diameter 8" 7"
Bearing N10°E S52°W
Distance 10LKS 8LKS

Subsequent Corner Restoration

Year surveyed _____ By _____
Where filed or recorded _____
Monument _____
(Original, concrete post, iron rod, etc.)

Bearing Trees, Reference Objects

Species _____
Diameter _____
Bearing _____
Distance _____

Original Evidence Found

Year of search _____ By _____
Monument found _____

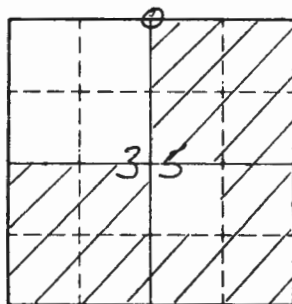
Original Bearing Trees Found

Species _____
Diameter _____
Bearing _____
Distance _____

Evidence of Subsequent Corner Restoration Found

Year of search _____ By _____

Bearing Trees, Reference Objects



Sketch

○ Corner ▨ F.S. Land

Relation of Evidence to Record Features Along Section Lines

Section line to sections _____
 Object _____
 Record distance _____
 Measured distance _____

Other Evidence

Describe evidence of use and occupation such as roads, fences, clearings, timber cutting lines, plantations, etc.. Cite source of testimony if any. 1968 Curt Krause
chained to area from Sec. cor west no
evidence found.
11-13-89 K&O Personnel chain to area, logged
and burnt no evidence found.

At time of search:

1. Did you have the record description?

Yes No _____

2. How was search area located?

Pacing, chaining, photos, maps,
 etc. Traverse

3. Man hours spent in search 2

4. Do you think additional search might
 recover evidence? Yes _____ No

5. Signature BAH

Perpetuation Record

Monument and accessories established. Include brief description of area. 6-25-90
K&O Personnel set 2" x 54" brass capped monument
and witnessed as follows.
5" Maple N51°W 50.07
7" Maple S40°W 39.60
10" Aspen S28°E 22.40
8' Steel fence post 4.0' East and 3.4' South

Certified corner restoration certificate prepared: Yes No _____

Filed in county records at Cass Date 11-21-90 County Document No. 325151

Identified on aerial photo No. _____ Which is filed at _____

Index No. V-21
(Alphabetical - Numerical)LAND CORNER RECORD
(RECTANGULAR SURVEYS)R9-7150-4 (Rev. 6/13/67)
GPO 802-127T. 143 N R. 26 W 5th Mer. N.F. Chippewa County Cass State MN
Northeast Corner common to sections 25, 26, 35 and 36

EXISTING SURVEYS

Original Government Survey

Year surveyed 1872
Original monument Post
(Wood post, stone, pile of stones, pipe, etc.)

Bearing Trees

Species	<u>Birch</u>	<u>W. Pine</u>	<u>W. Pine</u>	<u>Birch</u>
Diameter	<u>14"</u>	<u>8"</u>	<u>12"</u>	<u>8"</u>
Bearing	<u>S14°W</u>	<u>N40°E</u>	<u>S14°E</u>	<u>N65°W</u>
Distance	<u>10LKS</u>	<u>10LKS</u>	<u>30LKS</u>	<u>6LKS</u>

Subsequent Corner Restoration

Year surveyed 5-18-37 By Gjelhaug
Where filed or recorded Cass County
Monument 1 1/2" x 60" iron post and BT post
(Original, concrete post, iron rod, etc.)

Bearing Trees, Reference Objects

Species	<u>W. Pine</u>			
Diameter	<u>8"</u>			
Bearing	<u>S20°W</u>			
Distance	<u>100LKS</u>			

Original Evidence Found

Year of search 1937 By Gjelhaug
Monument found _____

Original Bearing Trees Found

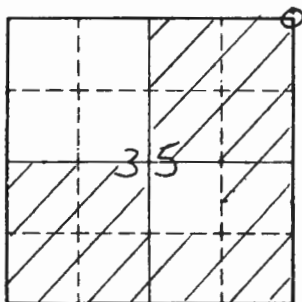
Species	<u>W. Pine</u>			
Diameter	<u>16"</u>			
Bearing	<u>S14°E</u>			
Distance	<u>30LKS</u>			

Evidence of Subsequent Corner Restoration Found

Year of search 10-14-68 By Curt Krause found
evidence of original survey and
set 2" x 60" brass capped monument
and steel sign post 51' east,

Bearing Trees, Reference Objects

Species	<u>R. Oak</u>	<u>R. Oak</u>	<u>R. Oak</u>	<u>Aspen</u>
Diameter	<u>6"</u>	<u>7"</u>	<u>6"</u>	<u>6"</u>
Bearing	<u>S40°W</u>	<u>S51°E</u>	<u>N46°E</u>	<u>N42°W</u>
Distance	<u>76.30</u>	<u>23.45</u>	<u>85.5'</u>	<u>63.6</u>



Sketch

○ Corner ▨ F.S. Land

Relation of Evidence to Record Features Along Section Lines

Section line to sections _____
 Object _____
 Record distance _____
 Measured distance _____

Other Evidence

Describe evidence of use and occupation such as roads, fences, clearings, timber cutting lines, plantations, etc.. Cite source of testimony if any. 4-18-79 Milo Stefan filed a Certificate on 1968 info. 3-5-81 Corner and BT's found by USFS personnel.

At time of search:

1. Did you have the record description?

Yes No _____

2. How was search area located?

Pacing, chaining, photos, maps, etc. Chain

3. Man hours spent in search 1

4. Do you think additional search might recover evidence? Yes _____ No

5. Signature BT

Perpetuation Record

Monument and accessories established. Include brief description of area. 6-21-90 KEO Personnel found monument leaning, reset to ties then added spikes as follow.

13" Aspen N 42°W 63.65

12" R. Oak S 35°W 76.50

10" R. Oak S 51°E 23.28

11" R. Oak N 46°E 85.48

Steel fence post 4.0 North and 4.2' East

Certified corner restoration certificate prepared: Yes No _____

Filed in county records at Cass Date 11-21-90 County Document No. 325152

Identified on aerial photo No. _____ Which is filed at _____

Index No. V-21 *Book # Pa*
(Alphabetical - Numerical)

LAND CORNER RECORD
(RECTANGULAR SURVEYS)

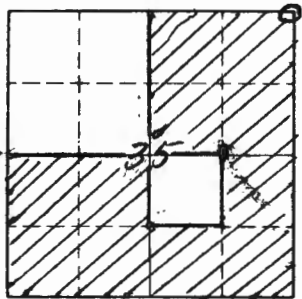
5.0
 R9-7150-4 (Rev. 6/13/67)
 GPO 802-127

T. 143 N. R. 26 W 5th Mer. N.F. Chippewa County Cass State MN.
 Corner common to sections 25, 26, 35 and 36
see

EXISTING SURVEYS	
Original Government Survey	Original Evidence Found
Year surveyed _____	Year of search _____ By _____
Original monument _____ <small>(Wood post, stone, pile of stones, pipe, etc.)</small>	Monument found _____
Bearing Trees	Original Bearing Trees Found
Species _____	Species _____
Diameter _____	Diameter _____
Bearing _____	Bearing _____
Distance _____	Distance _____
Subsequent Corner Restoration	Evidence of Subsequent Corner Restoration Found
Year surveyed _____ By _____	Year of search <u>3-5-81</u> By <u>R.O. L.W.</u>
Where filed or recorded _____	<u>2" I.P. 24" above ground with</u>
Monument _____ <small>(Iron post, concrete post, wax rod, etc.)</small>	<u>brass cap marked</u>
_____	<u>squared post with scribing</u>
_____	<u>L.E.-C.K.-E.R. BTS</u>
Bearing Trees, Reference Objects	Bearing Trees, Reference Objects
Species _____ <u>Steel post</u>	<u>Red Oak</u> <u>Red Oak</u> <u>Aspen</u> <u>Red Oak</u>
Diameter _____ <u>Signs</u>	<u>S. 51° E</u> <u>10"</u> <u>11"</u> <u>11"</u>
Bearing _____ <u>E.</u>	<u>10"</u> <u>N. 46° E</u> <u>N. 42° W</u> <u>S. 40° W</u>
Distance _____ <u>6.0'</u>	<u>23.45'</u> <u>85.5'</u> <u>63.6'</u> <u>76.30'</u>
_____	<u>10-19-68</u> " " "



Relation of Evidence to Record Features Along Section Lines



Sketch

○ Corner ▨ F.S. Land

Section line to sections _____

Object _____

Record distance _____

Measured distance _____

Other Evidence

Describe evidence of use and occupation such as roads, fences, clearings, timber cutting lines, plantations, etc.. Cite source of testimony if any. Painted BTS with red paint Cor. OK.

At time of search:

1. Did you have the record description?

Yes _____ No _____

2. How was search area located?

Pacing, chaining, photos, maps, etc. Compass

3. Man hours spent in search _____

4. Do you think additional search might recover evidence? Yes _____ No _____

Perpetuation Record

Monument and accessories established. Include brief description of area. _____

Certified corner restoration certificate prepared: Yes No _____

Filed in county records at Cass Co. Date 6-12-79 County Document No. 246198

5. Signature Leon W. Wilhoft

Identified on aerial photo No. _____ Which is filed at _____

Index No. V-23
(Alphabetical - Numerical)

LAND CORNER RECORD
(RECTANGULAR SURVEYS)

RP-7150-4 (Rev. 6/13/67)
GPO 802-127

T. 143N R. 26W 5th Mer. N.F. Chippewa County Cass State MN
N 1/4 Corner common to sections 25 and 36

EXISTING SURVEYS

Original Government Survey

Year surveyed 1872
Original monument Post
(Wood post, stone, pile of stones, pipe, etc.)

Bearing Trees

Species Tamarack Tamarack
Diameter 5" 10"
Bearing N83°E S3°E
Distance 20LKS 50LKS

Subsequent Corner Restoration

Year surveyed _____ By _____
Where filed or recorded _____
Monument _____
(Original, concrete post, iron rod, etc.)

Bearing Trees, Reference Objects

Species _____
Diameter _____
Bearing _____
Distance _____

Original Evidence Found

Year of search _____ By _____
Monument found _____

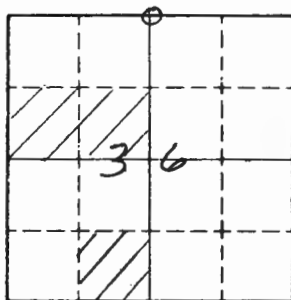
Original Bearing Trees Found

Species _____
Diameter _____
Bearing _____
Distance _____

Evidence of Subsequent Corner Restoration Found

Year of search _____ By _____

Bearing Trees, Reference Objects



Sketch

○ Corner ▨ F.S. Land

Relation of Evidence to Record Features Along Section Lines

Section line to sections _____
 Object _____
 Record distance _____
 Measured distance _____

Other Evidence

Describe evidence of use and occupation such as roads, fences, clearings, timber cutting lines, plantations, etc.. Cite source of testimony if any. 5-19-37 Gjelhaug set a Tamarack post on line and split and marked a dead 6" Tamarack N 80°W 9 LKS. 10-14-68 Curt Krause searched marsh area no evidence found. 11-13-89 KEO personnel chomped to area no Tamarack in area.

At time of search:

1. Did you have the record description?

Yes No _____

2. How was search area located?

Pacing, chaining, photos, maps, etc. Chain & Traverse

3. Man hours spent in search 2

4. Do you think additional search might recover evidence? Yes _____ No

5. Signature BA

Perpetuation Record

Monument and accessories established. Include brief description of area. 6-21-90 KEO Personnel set 2" x 54" brass capped monument and witnessed as follows.
5" Blk. Spruce S 26°E 5.04
6" Balsam N 65°W 38.66
6" Blk. Spruce S 77°W 34.40
8' Steel fence post 4.5' East and 3.5' West

Certified corner restoration certificate prepared: Yes No _____

Filed in county records at Cass Date 11-21-90 County Document No. 325153

Identified on aerial photo No. _____ Which is filed at _____

Index No. Y-25
(Alphabetical - Numerical)

LAND CORNER RECORD
(RECTANGULAR SURVEYS)

R9-7150-4 (Rev. 6/13/67)
 GPO 502-127

T. 143 N R. 26 W 5th Mer. N.F. Chippewa County Cass State Mn.
Section Corner common to sections 36, 25, 30 and 31

EXISTING SURVEYS

Original Government Survey

Year surveyed 1872
 Original monument Post
(Wood post, stone, pile of stones, pipe, etc.)

Bearing Trees

Species	Birch	Birch	Sugar (Maple)	W. Pine
Diameter	8"	6"	8"	14"
Bearing	N21°W	N14½°E	S41°E	S9½°W
Distance	13LKS	10LKS	14LKS	12LKS

Subsequent Corner Restoration

Year surveyed 1968 By MILD STEFAN
 Where filed or recorded _____
 Monument 2" x 6" steel pipe w/BC
(Original, concrete post, wood rod, etc.)

Steel sign post, East 5.4' (54.2/54.4)

Bearing Trees, Reference Objects

Species	ELM	ELM	ELM	ASPEN
Diameter	7"	5"	4"	8"
Bearing	N45°W	S8°W	S26°W	S36°E
Distance	5.50	16.5'	29.10	45.10'

Original Evidence Found

Year of search 1937 By John Gjehaug
 Monument found CEDAR Post

Original Bearing Trees Found

Species	W. PINE		
Diameter	Sto 16"		
Bearing	S9½°W		
Distance	9LKS		


Evidence of Subsequent Corner Restoration Found

Year of search 1976 By BLM
Recover man in good condition

Steel sign post East 5.3 (54.2/54.4)

Bearing Trees, Reference Objects

Species	ASPEN	ELM	ELM	ELM
Diameter	8"	5"	4"	7"
Bearing	S36°E	S08°W	S26°W	N45°W
Distance	41.6'	16.2	29.0'	5.3



Sketch

○ Corner ▨ F.S. Land

Relation of Evidence to Record Features Along Section Lines

Section line to sections _____
 Object _____
 Record distance _____
 Measured distance _____

Other Evidence

Describe evidence of use and occupation such as roads, fences, clearings, timber cutting lines, plantations, etc.. Cite source of testimony if any.

7-21-82 USFS finds 2 1/2" iron pipe w/BC

ASPEN	ELM	ELM	ELM	W.PINE ^{OR} (1937)	SIGN
10"	7"	6"	9"	Burned Stn	East
S34°E	S10°W	S26°W	N46°W	S14°W	S2'
44.47'	15.75'	28.71'	4.95'	7.4'	

Distances meas from nail in side of BT

Perpetuation Record

Monument and accessories established. Include brief description of area.

11-3-89 K&O find Mon w/BC - good condition - and bring con to USFS Standards. 1982 BT's are dead so New BT's are added

ASPEN	MAPLE	SIGN	MAPLE	ASPEN
11"	4"		6"	8"
N22°W	N36°E	East	S44°E	S41°W
12.23'	18.83'	5.4'	21.55'	29.05'

Certified corner restoration certificate prepared: Yes No _____

Filed in county records at walker Date 3/20/90 County Document No. 319621

Identified on aerial photo No. _____ Which is filed at _____

At time of search:

1. Did you have the record description?

Yes No _____

2. How was search area located?

Pacing, chaining, photos, maps, etc. Traverse

3. Man hours spent in search 2

4. Do you think additional search might recover evidence? Yes _____ No

5. Signature BA

Index No. V-25
(Alphabetical - Numerical)

LAND CORNER RECORD
(RECTANGULAR SURVEYS)

RD-7150-4 (Rev. 6/13/67)
GPO 802-127

T. 143N R. 26W 5th Mer. N.F. Chippewa County Cass State Minnesota
Section Corner common to sections 25, 36, 30 and 31
143-26 14--26 143-25 143-25

EXISTING SURVEYS

Original Government Survey

Year surveyed _____
Original monument _____
(Wood post, stone, pile of stones, pipe, etc.)

Bearing Trees

Species _____
Diameter _____
Bearing _____
Distance _____

Subsequent Corner Restoration

Year surveyed. 1963 By Rm 537
Where filed or recorded _____
Monument _____
(Original, concrete post, iron rod, etc.)

See: T143N R26W BK2 pg 43
See T143N R25W BK1 pg 45

Bearing Trees, Reference Objects

Species _____
Diameter _____
Bearing _____
Distance _____

Original Evidence Found

Year of search _____ By _____
Monument found _____

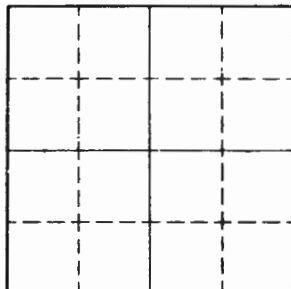
Original Bearing Trees Found

Species _____
Diameter _____
Bearing _____
Distance _____

Evidence of Subsequent Corner Restoration Found

Year of search _____ By _____

Bearing Trees, Reference Objects



Sketch

○ Corner ▨ F.S. Land

Relation of Evidence to Record Features Along Section Lines

V-25

Section line to sections _____
 Object _____
 Record distance _____
 Measured distance _____

Other Evidence

Describe evidence of use and occupation such as roads, fences, clearings, timber cutting lines, plantations, etc.. Cite source of testimony if any. _____

At time of search:

1. Did you have the record description?

Yes X No _____

2. How was search area located?

Pacing, chaining, photos, maps, etc. maps

3. Mon hours spent in search 1/2

4. Do you think additional search might recover evidence? Yes _____ No X

5. Signature [Handwritten Signature]

Perpetuation Record

Monument and accessories established. Include brief description of oreo. 7-21-82

Monument left as found:

Accessories

<u>Aspen</u>	<u>Elm</u>	<u>Elm</u>	<u>Elm</u>	<u>W. Pine</u>	<u>Steel sign post</u>
<u>10 in</u>	<u>7 in</u>	<u>6 in</u>	<u>9 in</u>	<u>bur rd + ramp</u>	
<u>S34°E</u>	<u>S12°W</u>	<u>S25°W</u>	<u>N46°W</u>	<u>214°W</u>	<u>East</u>
<u>22.47 ft</u>	<u>15.25 ft</u>	<u>28.71 ft</u>	<u>4.25 ft</u>	<u>7.4 ft</u>	<u>5.2 ft</u>

Certified corner restoration certificate prepared: Yes _____ No _____

Filed in county records at _____ Date _____ County Document No. _____

Identified on aerial photo No. _____ Which is filed at _____

Index No. W-1
(Alphabetical - Numerical)

LAND CORNER RECORD
(RECTANGULAR SURVEYS)

R9-7150-4 (Rev. 6/13/67)
 GPO 802-127

T. 143N R. 26W 5th Mer. N.F. Chippewa County Cass State MN
N1116 Corner common to sections 31 and 36

EXISTING SURVEYS

Original Government Survey

Year surveyed _____
 Original monument _____
(Wood post, stone, pile of stones, pipe, etc.)

Bearing Trees

Species _____
 Diameter _____
 Bearing _____
 Distance _____

Original Evidence Found

Year of search _____ By _____
 Monument found _____

Original Bearing Trees Found

Species _____
 Diameter _____
 Bearing _____
 Distance _____

Subsequent Corner Restoration

Year surveyed. 1986 By G. Robertson & B. Ausk
 Where filed or recorded Court House
 Monument Set a 5' long by 2 1/2" O. O.
(Original, concrete post, with red etc.)
galvanized iron pipe w/a magnetized
plastic break-off base 4a 3/4" dia.
brass cap up 18" stamped as shown

Bearing Trees, Reference Objects

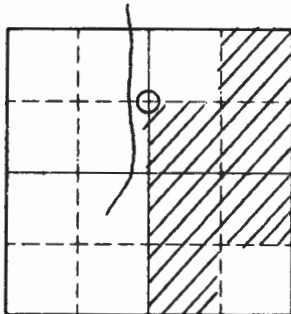
Species	<u>Twin W. Oak</u>	<u>W. Oak</u>	<u>Birch</u>	<u>Corsonite</u>
Diameter	<u>8.5"</u>	<u>8.5"</u>	<u>5.9"</u>	<u>Body Marker</u>
Bearing	<u>S 51° E</u>	<u>S 59° W</u>	<u>N 28° W</u>	<u>South-East</u>
Distance	<u>76.15'</u>	<u>23.59'</u>	<u>42.78'</u>	<u>30'</u>

T. 143 N.
 R. 26 W. R. 26 W.
 N 1116
 S. 36 / S. 31
 1986
 G. L. S. 1467

Evidence of Subsequent Corner Restoration Found

Year of search _____ By _____

Bearing Trees, Reference Objects



Sketch

○ Corner ▨ F.S. Land

Relation of Evidence to Record Features Along Section Lines

Section line to sections _____
 Object _____
 Record distance _____
 Measured distance _____

Other Evidence

Describe evidence of use and occupation such as roads, fences, clearings, timber cutting lines, plantations, etc.. Cite source of testimony if any. *Red line runs S. from corner. See Bk 3 Pg 55*

At time of search:

1. Did you have the record description?

Yes _____ No _____

2. How was search area located?

Pacing, chaining, photos, maps, etc. _____

3. Man hours spent in search _____

4. Do you think additional search might recover evidence? Yes _____ No _____

5. Signature _____

Perpetuation Record

Monument and accessories established. Include brief description of area. _____

Certified corner restoration certificate prepared: Yes _____ No _____

Filed in county records at _____ Date _____ County Document No. _____

Identified on aerial photo No. _____ Which is filed at _____

Index No. ~~A~~ X-1
(Alphabetical - Numerical)

LAND CORNER RECORD
(RECTANGULAR SURVEYS)

R9-7150-4 (Rev. 6/13/67)
 GPO 802-127

T. 143 N R. 26 W 5th Mer. N.F. Chippewa County Cass State MN
114 Corner common to sections 36 and 31

EXISTING SURVEYS

Original Government Survey

Year surveyed _____
 Original monument _____
(Wood post, stone, pile of stones, pipe, etc.)

Bearing Trees

Species _____
 Diameter _____
 Bearing _____
 Distance _____

Original Evidence Found

Year of search _____ By _____
 Monument found _____

Original Bearing Trees Found

Species _____
 Diameter _____
 Bearing _____
 Distance _____

Subsequent Corner Restoration

Year surveyed 1986 By G. Robertson & B. Avsk
 Where filed or recorded Court House
 Monument Set a 5' long by 2 1/2" O.D.
(Original, concrete post, iron rod, etc.)
galvanized iron pipe w/ a magnetized
plastic break-off base & a 3 1/4" dia.
brass cap stamped as shown. 1/8"

Bearing Trees, Reference Objects

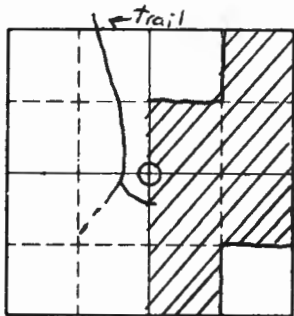
Species	<u>W. Oak</u>	<u>W. Oak</u>	<u>W. Oak</u>	<u>Carsonite</u>
Diameter	<u>8.2"</u>	<u>9.1"</u>	<u>5.7"</u>	<u>Body Markers</u>
Bearing	<u>S 76° E</u>	<u>S 67° W</u>	<u>N 03° W</u>	<u>North-South</u>
Distance	<u>42.08'</u>	<u>29.50'</u>	<u>50.97'</u>	<u>3.0"</u>

Evidence of Subsequent Corner Restoration Found

Year of search _____ By _____

Bearing Trees, Reference Objects

(Circular stamp)
 T. 143 N.
 R. 27 W. R. 26 W.
 V. 4
 S. 36 | S. 31
 1986
 L.S. 14677



Sketch

○ Corner ▨ F.S. Land

Relation of Evidence to Record Features Along Section Lines

Section line to sections _____
 Object _____
 Record distance _____
 Measured distance _____

Other Evidence

Describe evidence of use and occupation such as roads, fences, clearings, timber cutting lines, plantations, etc.. Cite source of testimony if any. *Red line runs N&S from corner. See BK 3 Pg 54*

At time of search:

1. Did you have the record description?

Yes _____ No _____

2. How was search area located?

Pacing, chaining, photos; maps, etc. _____

3. Man hours spent in search _____

4. Do you think additional search might recover evidence? Yes _____ No _____

5. Signature _____

Perpetuation Record

Monument and accessories established. Include brief description of area. _____

Certified corner restoration certificate prepared: Yes _____ No _____

Filed in county records at _____ Date _____ County Document No. _____

Identified on aerial photo No. _____ Which is filed at _____

T. 143 R. 26 5th Mer. N.F. Chippewa County CASS State Mn.
114 Corner common to sections 31 and 32

EXISTING SURVEYS

Original Government Survey

Year surveyed 1872
 Original monument Wood post
(wood post, stone, pile of stones, pipe, etc.)

Bearing Trees

Species	<u>W. PINE</u>	<u>W. PINE</u>
Diameter	<u>6"</u>	<u>5"</u>
Bearing	<u>S 44° E</u>	<u>S 82° W</u>
Distance	<u>9.90'</u>	<u>3.30'</u>

Original Evidence Found


Year of search _____ By _____
 Monument found _____

Original Bearing Trees Found

Species	_____
Diameter	_____
Bearing	_____
Distance	_____

Subsequent Corner Restoration

Year surveyed 1986 By USFS
 Where filed or recorded CASS COUNTY
 Monument 5 ft long by 2 1/2" OD IRON
(Original, concrete post, iron rod, etc.)
Pipe with a domed 3" diam. BRASS R. 1986
Cap stamped AS SHOWN DOWN 0.1 ft
with a plastic magnetized BRASS Bottom



Bearing Trees, Reference Objects

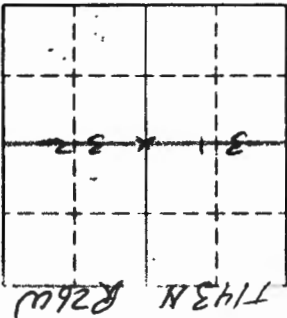
Species	<u>Metal</u>	<u>Metal</u>	<u>R. OAK</u>	<u>R. OAK</u>
Diameter	<u>Fence Post</u>	<u>Fence Post</u>	<u>19.8"</u>	<u>19.1"</u>
Bearing	<u>N 31° E</u>	<u>S 57° E</u>	<u>S 37° W</u>	<u>S 81° W</u>
Distance	<u>24.26'</u>	<u>21.65'</u>	<u>149.79'</u>	<u>148.27'</u>

Evidence of Subsequent Corner Restoration Found

Year of search _____ By _____

Bearing Trees, Reference Objects

Species	_____
Diameter	_____
Bearing	_____
Distance	_____



Sketch
 Corner F.S. Land

At time of search:
 1. Did you have the record description?
 Yes _____ No _____

2. How was search area located?
 Pacing, chaining, photos, maps, etc. _____

3. Man hours spent in search _____
 4. Do you think additional search might recover evidence? Yes _____ No _____

Section line to sections _____
 Object _____
 Record distance _____
 Measured distance _____

Other Evidence

Describe evidence of use and occupation such as roads, fences, clearings, timber cutting lines, plantations, etc. Cite source of testimony if any.
Monument is 24.5' East of E CSAH # 4

Perpetuation Record
 Monument and accessories established. Include brief description of area. _____

Certified corner restoration certificate prepared: Yes _____ No _____
 Filled in county records at _____ Date _____
 Identified on aerial photo No. _____ which is filed at _____
 County Document No. _____

Index No. X-9
(Alphabetical - Numerical)

LAND CORNER RECORD
(RECTANGULAR SURVEYS)

RD-7150-4 (Rev. 6/13/67)
 GPO 802-127

T. 143 N R. 26 W STH Mer. N.F. CHIPPewa County CASS State MN
Quarter Corner common to sections 32 and 33

EXISTING SURVEYS

Original Government Survey

Year surveyed 1872
 Original monument Wood Post
(Wood post, stone, pile of stones, pipe, etc.)

Bearing Trees

Species	<u>BIRCH</u>	<u>BIRCH</u>
Diameter	<u>5"</u>	<u>4"</u>
Bearing	<u>N81°E</u>	<u>S35°W</u>
Distance	<u>15 LKS</u>	<u>5 LKS</u>
	<u>9.90</u>	<u>3.30</u>

Subsequent Corner Restoration

Year surveyed _____ By _____
 Where filed or recorded _____
 Monument _____
(Original, concrete post, iron rod, etc.)

Bearing Trees, Reference Objects

Species	_____
Diameter	_____
Bearing	_____
Distance	_____

Original Evidence Found

Year of search _____ By _____
 Monument found _____

Original Bearing Trees Found

Species	_____
Diameter	_____
Bearing	_____
Distance	_____

Evidence of Subsequent Corner Restoration Found

Year of search _____ By _____

Bearing Trees, Reference Objects

Species	_____
Diameter	_____
Bearing	_____
Distance	_____



Sketch

○ Corner ▨ F.S. Land

Relation of Evidence to Record Features Along Section Lines

Section line to sections _____
 Object _____
 Record distance _____
 Measured distance _____

Other Evidence

Describe evidence of use and occupation such as roads, fences, clearings, timber cutting lines, plantations, etc.. Cite source of testimony if any. 11/16/89 KEO Surveyors search for Carver's BTS, Norway pine planting in this area to North and East. To south small mixed hardwoods - No evidence found

At time of search:

1. Did you have the record description?

Yes No _____

2. How was search area located?

Pacing, chaining, photos, maps, etc. Chain - Traverse maps

3. Man hours spent in search _____

4. Do you think additional search might recover evidence? Yes _____ No

5. Signature WCO

Perpetuation Record

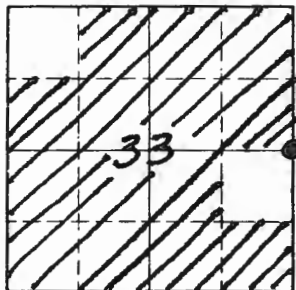
Monument and accessories established. Include brief description of area. 8/29/90
Make additional search - Nothing found - SET
2" x 48" BRASS CAP monument

6" maple 577° W - 41.60
5" maple 328° W - 22.72
12" maple 503° E - 34.16
8" steel fence posts 3.2 North & 3.6 EAST

Certified corner restoration certificate prepared: Yes No _____

Filed in county records at CASS Date 11-21-90 County Document No. 325154

Identified on aerial photo No. _____ Which is filed at _____



Sketch

○ Corner ▨ F.S. Land

Relation of Evidence to Record Features Along Section Lines

Section line to sections _____
 Object _____
 Record distance _____
 Measured distance _____

Other Evidence

Describe evidence of use and occupation such as roads, fences, clearings, timber cutting lines, plantations, etc.. Cite source of testimony if any. 9/5/68 Curt Krause
USFS - NOTES STATE FOUND IRON PIPE IN
CORNER OF FENCE LINES RUNNING N-S & E-W

8/2/99 Testimony Taken by Mike Hayes USFS
From Mr. Don Jacobson - previous owner of
SW 1/4 - SW 1/4 does not know origin of corner
11/15/89 K&O Surveyors find 1 1/2" pipe at fence corner

Perpetuation Record

Monument and accessories established. Include brief description of area. 10/01/90
K&O Surveyors replace pipe with 2" X 48" BRASS CAP
MONUMENT - place found pipe alongside in same hole.

6" W. OAK N37°W - 53.97
6" ASH N69°W - 121.05
5" ELM N82°W - 96.72

3 Steel fence Posts 3.1 North and 4.4 West

Certified corner restoration certificate prepared: Yes No _____

Filed in county records at CASS Date 11-21-90 County Document No. 825155

Identified on aerial photo No. _____ Which is filed at _____

At time of search:

1. Did you have the record description?

Yes No _____

2. How was search area located?

Pacing, chaining, photos, maps,
 etc. TRAVELER'S MAPS

3. Man hours spent in search 2

4. Do you think additional search might
 recover evidence? Yes _____ No

5. Signature WCD

Index No. X-13
(Alphabetical - Numerical)

BOOK #1
PAGE #33

LAND CORNER RECORD
(RECTANGULAR SURVEYS)

RD-7150-4 (Rev. 6/13/67)
GPO 805-924

T. 143 R. 26

5th

Mer. N.F. Chippewa County Cass

State Miss.

1/4 Corner common to sections

33 and 34

EXISTING SURVEYS

Original Government Survey

Year surveyed _____
Original monument _____
(Wood post, stone, pile of stones, pipe, etc.)

Bearing Trees

Species _____
Diameter see table 2 _____
Bearing _____
Distance _____

Subsequent Corner Restoration

Year surveyed _____ By _____
Where filed or recorded _____
Monument _____
(Original, concrete post, iron rod, etc.)

Bearing Trees, Reference Objects

Species _____
Diameter _____
Bearing _____
Distance _____

Original Evidence Found

Year of search _____ By _____
Monument found _____

Original Bearing Trees Found

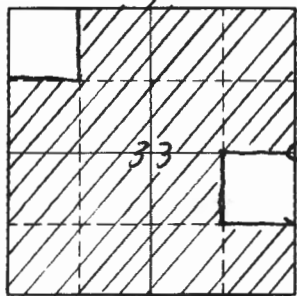
Species _____
Diameter _____
Bearing _____
Distance _____

Evidence of Subsequent Corner Restoration Found

Year of search 1973 By R. Emery
1 1/4" pipe 12" above ground
No Cap.

Bearing Trees, Reference Objects

None _____



Sketch

O Corner F.S. Land

Relation of Evidence to Record Features Along Section Lines

X-13

Section line to sections _____
 Object _____
 Record distance _____
 Measured distance _____

Other Evidence

Describe evidence of use and occupation such as roads, fences, clearings, timber cutting lines, plantations, etc.. Cite source of testimony if any. 1 1/4" Iron pipe is in cor. fence line running West field runs N.W. from cor.

Cor. lies S. 25° E 12' from Aspen Tree with FSLP on it.

At time of search:

1. Did you have the record description?
 Yes _____ No

2. How was search area located?
 Pacing, chaining photos, maps, etc.

3. Man hours spent in search 1/2 hr.

4. Do you think additional search might recover evidence? Yes No _____
County record at Court house

5. Signature Robert C. Emswiler

Perpetuation Record

Monument and accessories established. Include brief description of area. _____

Certified corner restoration certificate prepared: Yes _____ No _____
 Filed in county records at _____ Date _____ County Document No. _____
 Identified on aerial photo No. _____ Which is filed at _____

Index No. X-17
(Alphabetical - Numerical)

LAND CORNER RECORD
(RECTANGULAR SURVEYS)

RP-7150-4 (Rev. 6/13/67)
 GPO 802-127

T. 143N R. 26W 5th Mer. N.F. Chippewa County Cass State MN
Quarter Corner common to sections 34 and 35

EXISTING SURVEYS

Original Government Survey

Year surveyed 1872
 Original monument wood post
(Wood post, stone, pile of stones, pipe, etc.)

Bearing Trees

Species	<u>Spruce</u>	<u>Birch</u>
Diameter	<u>8"</u>	<u>10"</u>
Bearing	<u>N64°E</u>	<u>SSS°W</u>
Distance	<u>15 LKS</u>	<u>30 LKS</u>
	<u>9.90</u>	<u>19.80</u>

Subsequent Corner Restoration

Year surveyed _____ By _____
 Where filed or recorded _____
 Monument _____
(Original, concrete post, iron rod, etc.)

Bearing Trees, Reference Objects

Species	_____
Diameter	_____
Bearing	_____
Distance	_____

Original Evidence Found

Year of search _____ By _____
 Monument found _____

Original Bearing Trees Found

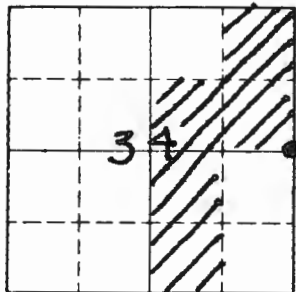
Species	_____
Diameter	_____
Bearing	_____
Distance	_____

Evidence of Subsequent Corner Restoration Found

Year of search _____ By _____

Bearing Trees, Reference Objects

Species	_____
Diameter	_____
Bearing	_____
Distance	_____



Sketch

○ Corner ▨ F.S. Land

Relation of Evidence to Record Features Along Section Lines

Section line to sections _____
 Object _____
 Record distance _____
 Measured distance _____

Other Evidence

Describe evidence of use and occupation such as roads, fences, clearings, timber cutting lines, plantations, etc.. Cite source of testimony if any. *1968 Curt Krause USFS Chained to Area from Sec. Cor. to South Nothing found.*

*11/19/89 K&O Surveyors Compass & chain from South Nothing found Area has been burned & logged over
 4/13/90 K&O Surveyors Additional search from Traverse Position Nothing found*

At time of search:

1. Did you have the record description?

Yes No _____

2. How was search area located?

Pacing, chaining, photos, maps, etc. *TRAVERSE - MAPS*

3. Man hours spent in search *2*

4. Do you think additional search might recover evidence? Yes _____ No

5. Signature *WCO*

Perpetuation Record

Monument and accessories established. Include brief description of area. *6/27/90 K&O Surveyors SET 2" X 54" BRASS CAP MONUMENT*

6" BIRCH N 28° W - 23.43

5" BIRCH S 61° W - 12.62

10" BIRCH S 25° E - 32.42

8" STEEL fence posts 4.10 EAST - 4.50 SOUTH

Certified corner restoration certificate prepared: Yes No _____

Filed in county records of *CASS* Date *11-21-90* County Document No. *325156*

Identified on aerial photo No. _____ Which is filed at _____

Index No. X-21
(Alphabetical - Numerical)LAND CORNER RECORD
(RECTANGULAR SURVEYS)R9-7150-4 (Rev. 6/13/67)
GPO 802-127T. 143N R. 26W Sth Mer. N.F. Chippewa County CASS State MN
Quarter Corner common to sections 35 and 36

EXISTING SURVEYS

Original Government Survey

Year surveyed 1872
Original monument WOOD POST
(Wood post, stone, pile of stones, pipe, etc.)

Bearing Trees

Species ASPEN W. Pine
Diameter 10" 6"
Bearing N73°E N88°W
Distance 11 LKS 7 LKS
7.26 4.62

Subsequent Corner Restoration

Year surveyed 1937 By John Gjelhaug
Where filed or recorded USFS CASS LAKE
Monument 1 1/2" X 2 1/2" IRON PIPE - ~~3/4~~ 1/2 WAY
(Original, concrete post, iron rod, etc.)
AND ON LINE BETWEEN SEC. CORNERS.
ALSO ASPEN POST 4" X 6"

Bearing Trees, Reference Objects

Species ASPEN
Diameter 8"
Bearing S45°W
Distance 58 LKS
38.28

Original Evidence Found

Year of search 1937 By John Gjelhaug
Monument found NOT FOUND

Original Bearing Trees Found

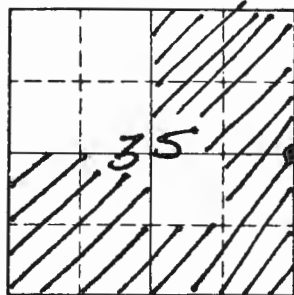
Species _____
Diameter _____
Bearing _____
Distance _____

Evidence of Subsequent Corner Restoration Found

Year of search 1940 By DEFAULT (JR. CG)
CCC NOTES STATE
STAKE FAIR 30" ABOVE GROUND
ASPEN BT WITH METAL LP.

Bearing Trees, Reference Objects

Species ASPEN
Diameter 14"
Bearing S45°W
Distance 39.



Sketch

○ Corner ▨ F.S. Land

Relation of Evidence to Record Features Along Section Lines

Section line to sections _____
 Object _____
 Record distance _____
 Measured distance _____

Other Evidence

Describe evidence of use and occupation such as roads, fences, clearings, timber cutting lines, plantations, etc.. Cite source of testimony if any. 10/14/68 CURT KRAUSE
USFS - found no evidence of corner or BT's
AREA HAS BEEN CUT AND BURNED OVER.

11/13/89 K&O Surveyors find no trace of
corner or BT's or 1937 position - our
SEARCH AREA falls in Pond

At time of search:

1. Did you have the record description?

Yes No _____

2. How was search area located?

Pacing, chaining, photos, maps,
 etc. CHAIN, TRAVERSE MAPS

3. Man hours spent in search 2

4. Do you think additional search might
 recover evidence? Yes _____ No

5. Signature WCO

Perpetuation Record

Monument and accessories established. Include brief description of area. 6/14/90
K&O Surveyors SET 2" X 54" BRASS CAP MONUMENT
AS WC TO 1/4 COR. 90.00 feet South

6" MAPLE N54°W - 36.58

9" MAPLE S79°W - 11.25

8" Spruce S67°W - 39.32

B'steel fence Posts 2.5 feet North & South

Certified corner restoration certificate prepared: Yes No _____

Filed in county records at CASS Date 11-21-90 County Document No. 325157

Identified on aerial photo No. _____ Which is filed at _____

Index No. X-25
(Alphabetical - Numerical)

LAND CORNER RECORD
(RECTANGULAR SURVEYS)

RD-7160-4 (Rev. 6/13/67)
 GPO 802-127

T. 143 N R. 26 W 5th Mer. N.F. Chippewa County Cass State MN.
 Corner common to sections 36 and 31-143-25

EXISTING SURVEYS

Original Government Survey

Year surveyed 1872

Original monument Post
(Wood post, stone, pile of stones, pipe, etc.)

Bearing Trees

Species	<u>TAMARACK</u>	<u>TAMARACK</u>
Diameter	<u>10"</u>	<u>10"</u>
Bearing	<u>S 46° E</u>	<u>S 81° W</u>
Distance	<u>13 LKS</u>	<u>5 LKS</u>

Original Evidence Found

Year of search 1937 By Gjelhaug

Monument found CEDAR Post

Original Bearing Trees Found

Species	_____	_____	_____
Diameter	_____	_____	_____
Bearing	_____	_____	_____
Distance	_____	_____	_____

Subsequent Corner Restoration

Year surveyed 1937 By John Gjelhaug

Where filed or recorded _____

Monument CEDAR POST (ORIGINAL)
(Original, concrete post, iron rod, etc.)

Evidence of Subsequent Corner Restoration Found

Year of search 1968 By W.H. OKERMAN (USE)

Rotted stump S 46° E 8.58

Rotted stump S 81° W 3.30

Rotted stump w/scribe visible S 58° E 15.18'

Rotted stump w/scribe visible N 54° E 13.86'

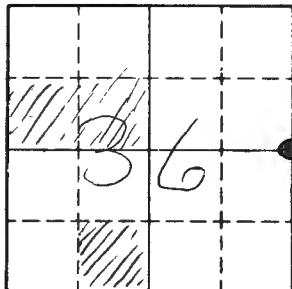
Cedar post w/scribe visible

Bearing Trees, Reference Objects

Species	<u>SPRUCE</u>	<u>SPRUCE</u>
Diameter	<u>5"</u>	<u>5"</u>
Bearing	<u>S 58° E</u>	<u>N 54° E</u>
Distance	<u>15.18</u>	<u>13.86</u>

Set 2" x 6" pipe Bearing Trees, Reference Objects

<u>R. PINE w/cap</u>	<u>B. SPRUCE</u>	<u>B. SPRUCE</u>	<u>SIGN</u>	<u>54.2</u>
<u>21"</u>	<u>6"</u>	<u>5"</u>	<u>72"</u>	
<u>S 14° E</u>	<u>N 74° E</u>	<u>N 22° E</u>	<u>SOUTH</u>	
<u>96.3'</u>	<u>15.05</u>	<u>19.25</u>	<u>6.55</u>	



Sketch

○ Corner ▨ F.S. Land

Relation of Evidence to Record Features Along Section Lines

Section line to sections _____
 Object _____
 Record distance _____
 Measured distance _____

Other Evidence

Describe evidence of use and occupation such as roads, fences, clearings, timber cutting lines, plantations, etc.. Cite source of testimony if any.

In 1976 the BLM Dependent Survey recovered an Iron post 2 1/2" dia. and 24" above ground w/BC from which Spruce C° N25°E 19.1
 Spruce 5° N76°E 14.5
 Steel Sign Post w/SY-2, SY-4 South 6.3'

At time of search:

1. Did you have the record description?

Yes No _____

2. How was search area located?

Pacing, chaining, photos, maps, etc. Traverse

3. Man hours spent in search 2

4. Do you think additional search might recover evidence? Yes _____ No

5. Signature BH

Perpetuation Record

Monument and accessories established. Include brief description of area.

In 1982 USES (Whitehorn) recover 2 1/2" gal pipe w/BC from which N. PINE 23.3° S10 1/2° E 95.79' to 60d spk verticle in base blaze
 B. Spruce 6.9° N77 1/2° E 14.70' to face of the base blaze
 B. Spruce 6.6° N24° E 19.05' to nail in SK. face
 Popple 6.9° S75 1/2° W 56.13' to 60d Spk verticle in base blaze
 11-7-89 K & O Surveyors find monument in good condition and put Spikes in Side of 3 BT's 22° N. PINE S10° E 96.50
 7" B. Spruce N77° E 15.05 C° Aspen S75° W 56.35'

Certified corner restoration certificate prepared: Yes No _____

Filed in county records at Walker Date 3/20/90 County Document No. 319622

Identified on aerial photo No. _____ Which is filed at _____

Index No. X-25
(Alphabetical-Numerical)LAND CORNER RECORD
(RECTANGULAR SURVEYS)R9-7150-4 (Rev. 6/13/67)
GPO 502-127T. 143 N R. 26 W 5th Mer. N.F. Chippewa County Cass State Minnesota
114 Corner common to sections 36 and 31
143-26 and 43-25

EXISTING SURVEYS

Original Government Survey

Year surveyed _____
Original monument _____
(Wood post, stone, pile of stones, pipe, etc.)

Bearing Trees

Species _____
Diameter _____
Bearing _____
Distance _____

Subsequent Corner Restoration

Year surveyed 1903 By PLS 32
Where filed or recorded _____
Monument _____See: ORIGINAL CORNER BOOK 1891 pg 38
See: T143N R26W BK 2 pg 44
See: T143N R26W BK 1 pg 44

Bearing Trees, Reference Objects

Species _____
Diameter _____
Bearing _____
Distance _____

Original Evidence Found

Year of search _____ By _____
Monument found _____

Original Bearing Trees Found

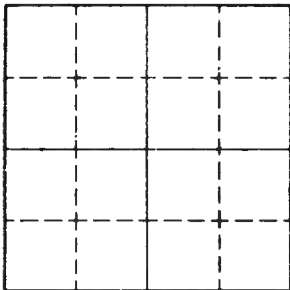
Species _____
Diameter _____
Bearing _____
Distance _____

Evidence of Subsequent Corner Restoration Found

Year of search _____ By _____

Bearing Trees, Reference Objects

Species _____
Diameter _____
Bearing _____
Distance _____



Sketch

○ Corner F.S. Land

Relation of Evidence to Record Features Along Section Lines

X-25

Section line to sections _____

Object _____

Record distance _____

Measured distance _____

Other Evidence

Describe evidence of use and occupation such as roads, fences, clearings, timber cutting lines, plantations, etc.. Cite source of testimony if any. _____

At time of search:

1. Did you have the record description?

Yes X No _____

2. How was search area located?

Pacing, chaining, photos, maps, etc. maps

3. Man hours spent in search K

4. Do you think additional search might recover evidence? Yes _____ No X

5. Signature [Signature] RLS

Perpetuation Record

Monument and accessories established. Include brief description of area. 7-21-82

Monument left as found:

Accessories:

<u>N. Pine</u>	<u>B. Spruce</u>	<u>B. Spruce</u>	<u>Popple</u>
<u>23.3 in</u>	<u>6.9 in</u>	<u>2.6 in</u>	<u>6.9 in</u>
<u>S10 1/2° E</u>	<u>N77 1/2° E</u>	<u>N24° E</u>	<u>S75 1/2° W</u>
<u>95.79 ft</u>	<u>14.70 ft</u>	<u>19.05 ft</u>	<u>56.13 ft</u>

Certified corner restoration certificate prepared: Yes _____ No _____

Filed in county records at _____ Date _____ County Document No. _____

Identified on aerial photo No. _____ Which is filed at _____

Index No. 2-1
(Alphabetical - Numerical)LAND CORNER RECORD
(RECTANGULAR SURVEYS)R9-7150-4 (Rev. 6/13/67)
GPO 802-127T. 143N R. 26W 5th Mer. N.F. Chippewa County Cass State MN
SW Township Corner common to sections 31 6 1 and 36

EXISTING SURVEYS

Original Government Survey

Year surveyed 1872
Original monument Wood Post
(Wood post, stone, pile of stones, pipe, etc.)

Bearing Trees

Species TAM TAM Ash
Diameter 5" 6" 6"
Bearing N55°W 57½°W N46°E
Distance 371Ks 301Ks 1511Ks

Subsequent Corner Restoration

Year surveyed 1968 By OKERMAN
Where filed or recorded CASS
Monument 2" by 5" long CONCRETE filled
IRON PIPE with BRASS CAP
(Concrete post, iron pipe, etc.)

Bearing Trees, Reference Objects

Species BOAK BOAK BOAK ASPEN
Diameter 9" 4" 3" 6"
Bearing N87°W N50°W N62°E S62°W
Distance 67.6' 120.2' 123.4' 26.6'
N-1/4 Sec 36 Post East R. 4' in 1547-24

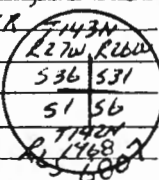
Original Evidence Found

Year of search 1968 By OKERMAN
Monument found Post

Original Bearing Trees Found

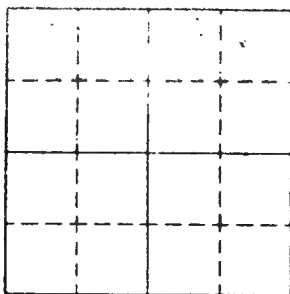
Species NONE
Diameter _____
Bearing _____
Distance _____

Evidence of Subsequent Corner Restoration Found

Year of search 1985 By Kosenka, Auck, Robertsen
Found A 2½" outside diameter 143N
galvanized iron pipe with a 227W, R26W
3" diameter BRASS cap stand
As shown, up 21"

Bearing Trees, Reference Objects

Species W.OAK ASPEN W.OAK W.OAK
Diameter 5.0" 9.1" 9.6" 5.3"
Bearing N64°E S62°W N83°W N45°W
Distance 122.44' 26.83 67.80' 120.31'



Sketch

O Corner F.S. Land

Section line to sections _____
 Object _____
 Record distance _____
 Measured distance _____

Other Evidence

Describe evidence of use and occupation such as roads, fences, clearings, timber cutting lines, plantations, etc.. Cite source of testimony if any. _____

At time of search:

Did you have the record description?

Yes _____ No _____

2. How was search area located?

Pacing, chaining, photos, maps, etc. _____

3. Man hours spent in search: _____

4. Do you think additional search might recover evidence? Yes _____ No _____

5. Signature _____

Perpetuation Record

Monument and accessories established. Include brief description of area. _____

Certified corner restoration certificate prepared: Yes _____ No _____

Filed in county records at _____ Date _____ County Document No. _____

Identified on aerial photo No. _____ Which is filed at _____

T. 143 N R. 26 W 5th Mer. N.F. Chippewa County Cass State MN
Section Corner common to sections 1, 6, 31 and 36

EXISTING SURVEYS

Original Government Survey

Year surveyed 1872
 Original monument Post
(Wood post, stone, pile of stones, pipe, etc.)

Bearing Trees

Species	<u>Tamarack</u>	<u>Tamarack</u>	<u>Ash</u>
Diameter	<u>6"</u>	<u>6"</u>	<u>6"</u>
Bearing	<u>N55°W</u>	<u>S71°30'W</u>	<u>N46°E</u>
Distance	<u>37LKS</u>	<u>30LKS</u>	<u>15LKS</u>

Subsequent Corner Restoration

Year surveyed 10-11-68 By W. Okerman
 Where filed or recorded USFS Records
 Monument 2" x 60" Brass capped monument
(Original, concrete post, iron rod, etc.)
Steel sign post 8.4 East

Bearing Trees, Reference Objects

Species	<u>Bur Oak</u>	<u>Bur Oak</u>	<u>Bur Oak</u>	<u>Aspen</u>
Diameter	<u>9"</u>	<u>4"</u>	<u>3"</u>	<u>6"</u>
Bearing	<u>N87°W</u>	<u>N50°W</u>	<u>N62°E</u>	<u>S62°W</u>
Distance	<u>67.6</u>	<u>120.2</u>	<u>123.4</u>	<u>26.6</u>

Original Evidence Found

Year of search 10-11-68 By W. Okerman
 Monument found Original post broke off
at water level

Original Bearing Trees Found

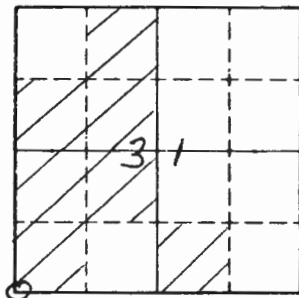
Species	<u>None found</u>	<u>11-63 Search</u>
Diameter		
Bearing		
Distance		

Evidence of Subsequent Corner Restoration Found

Year of search 10-3-85 By G. Kosenko
found corner and 1968 BT's
measure to 60d spike. Set Metal
fence posts 3.0' North, 3.0' West and
3.0' South

Bearing Trees, Reference Objects

Species	<u>W. Oak</u>	<u>Aspen</u>	<u>W. Oak</u>	<u>W. Oak</u>
Diameter	<u>5"</u>	<u>9"</u>	<u>10"</u>	<u>5"</u>
Bearing	<u>N64°E</u>	<u>S62°W</u>	<u>N83°W</u>	<u>N45°W</u>
Distance	<u>122.94</u>	<u>26.83</u>	<u>67.80</u>	<u>120.31</u>
	<u>Metal Post 8.2' East</u>			



Sketch

○ Corner ▨ F.S. Land

Relation of Evidence to Record Features Along Section Lines

Section line to sections _____
 Object _____
 Record distance _____
 Measured distance _____

Other Evidence

Describe evidence of use and occupation such as roads, fences, clearings, timber cutting lines, plantations, etc.. Cite source of testimony if any. _____

At time of search:

1. Did you have the record description? ·

Yes No _____

2. How was search area located?

Pacing, chaining, photos, maps,
 etc. Chain

3. Man hours spent in search 2

4. Do you think additional search might
 recover evidence? Yes _____ No

5. Signature BH

Perpetuation Record

Monument and accessories established. Include brief description of area. 8-15-90
K&O Personnel found corner leaning, reset
from 1985 ties 5" W. Oak N64°E 122.94 W. Oak 10"
N83°W 67.80, Steel fence posts in place.
Established the following.
12" Aspen S120°W 89.00
6" Aspen S83°E 140.70

Certified corner restoration certificate prepared: Yes No _____

Filed in county records at Cass Date 11-21-90 County Document No. 325163

Identified on aerial photo No. _____ Which is filed at _____

Index No. 2-3
(Alphabetical - Numerical)

LAND CORNER RECORD
(RECTANGULAR SURVEYS)

R9-7150-4 (Rev. 6/13/67)
 GPO 802-127

T. 143 N R. 26 W 5th Mer. N.F. Chippewa County Cass State MN
S 1/4 Corner common to sections 31 and 6

EXISTING SURVEYS

Original Government Survey

Year surveyed 1872
 Original monument Post
(Wood post, stone, pile of stones, pipe, etc.)

Bearing Trees

Species <u>Maple</u>	<u>Spruce</u>
Diameter <u>6"</u>	<u>6"</u>
Bearing <u>S15°E</u>	<u>N22°W</u>
Distance <u>14Lks</u>	<u>11Lks</u>

Subsequent Corner Restoration

Year surveyed _____ By _____
 Where filed or recorded _____
 Monument _____
(Original, concrete post, iron rod, etc.)

Bearing Trees, Reference Objects

Species _____	_____
Diameter _____	_____
Bearing _____	_____
Distance _____	_____

Original Evidence Found

Year of search _____ By _____
 Monument found _____

Original Bearing Trees Found

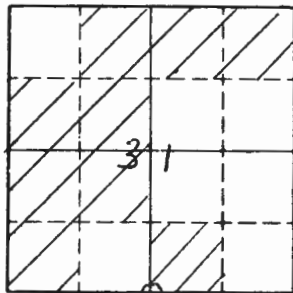
Species _____	_____
Diameter _____	_____
Bearing _____	_____
Distance _____	_____

Evidence of Subsequent Corner Restoration Found

Year of search _____ By _____

Bearing Trees, Reference Objects

Species _____	_____
Diameter _____	_____
Bearing _____	_____
Distance _____	_____



Sketch

○ Corner ▨ F.S. Land

Relation of Evidence to Record Features Along Section Lines

Section line to sections _____
 Object _____
 Record distance _____
 Measured distance _____

Other Evidence

Describe evidence of use and occupation such as roads, fences, clearings, timber, cutting lines, plantations, etc.. Cite source of testimony if any. 4-8-63 Rob McDonald
found no evidence of original, found 1 1/4" IP
20' north of old fence corner, set FSMLP
on 4" Oak N74°E 9.5'. 11-17-89 KEO Personnel
chain to area found 1 1/2" IP and 1963 FS tag
on fence corner.

At time of search:

1. Did you have the record description?

Yes No _____

2. How was search area located?

Pacing, chaining, photos, maps,
 etc. Traverse

3. Man hours spent in search 2

4. Do you think additional search might
 recover evidence? Yes _____ No

5. Signature BA

Perpetuation Record

Monument and accessories established. Include brief description of area. 8-9-90
KEO Personnel set 2" x 48" brass capped monument
and witnessed as follows.
3" W. Oak N77°W 9.98
6" Maple S80°W 40.77
7" W. Oak N23°E 14.91
8" Steel fence post 2.8' North and 2.8' East

Certified corner restoration certificate prepared: Yes No _____

Filed in county records at Cass Date 11-21-90 County Document No. 325150

Identified on aerial photo No. _____ Which is filed at _____

Index No. 2-5
(Alphabetical - Numerical)Book 3
PAGE 37LAND CORNER RECORD
(RECTANGULAR SURVEYS)R9-7150-4 (Rev. 6/13/67)
GPO 802-127T. 143,142 R. 26 5th Mer. N.F. Chippewa County Cass State MN
1st SEC Corner common to sections 31, 32, 5 and 6

EXISTING SURVEYS

Original Government Survey


Year surveyed 1872
Original monument Wood Post
(Wood post, stone, pile of stones, pipe, etc.)

Bearing Trees

Species	W. PINE	W. PINE	W. PINE	IRON W.
Diameter	12"	10"	12"	6"
Bearing	S14°W	N21°W	N33°E	S74°E
Distance	15.18'	16.50'	19.80'	8.58'

Subsequent Corner Restoration

Year surveyed 1986 By USFS
Where filed or recorded CASS COUNTY
Monument A 2 1/2" IRON PIPE BY
5 foot long with A 3"
BRASS CAP STAMPED AS SHOWN:
Just below ROAD SURFACE.



Bearing Trees, Reference Objects

Species	Metal Fence	R. OAK	R. OAK	Metal Fence
Diameter	Post	14.8"	15.2"	Post
Bearing	N57°E	S47°E	S42°W	N61°W
Distance	69.82'	88.04'	99.95'	72.05'

Original Evidence Found

Year of search _____ By _____
Monument found _____

Original Bearing Trees Found

Species	_____	_____	_____	_____
Diameter	_____	_____	_____	_____
Bearing	_____	_____	_____	_____
Distance	_____	_____	_____	_____

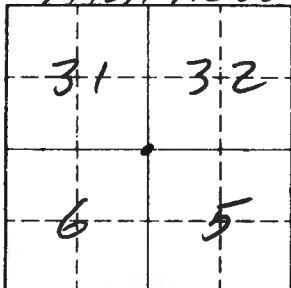
Evidence of Subsequent Corner Restoration Found

Year of search _____ By _____

Bearing Trees, Reference Objects

Species	_____	_____	_____	_____
Diameter	_____	_____	_____	_____
Bearing	_____	_____	_____	_____
Distance	_____	_____	_____	_____

T143N R26W



T143N
Sketch

○ Corner ▨ F.S. Land

Relation of Evidence to Record Features Along Section Lines

Section line to sections _____

Object _____

Record distance _____

Measured distance _____

Other Evidence

Describe evidence of use and occupation such as roads, fences, clearings, timber cutting lines, plantations, etc.. Cite source of testimony if any. _____

At time of search:

1. Did you have the record description?
Yes _____ No _____

2. How was search area located?
Pacing, chaining, photos, maps,
etc. _____

3. Man hours spent in search _____

4. Do you think additional search might
recover evidence? Yes _____ No _____

5. Signature _____

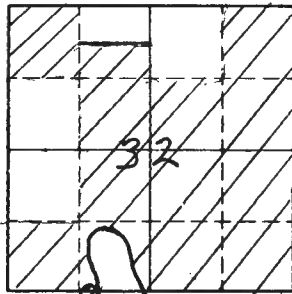
Perpetuation Record

Monument and accessories established. Include brief description of area. _____

Certified corner restoration certificate prepared: Yes _____ No _____

Filed in county records of _____ Date _____ County Document No. _____

Identified on aerial photo-No. _____ Which is filed at _____



Sketch

○ Corner ▨ F.S. Land

Relation of Evidence to Record Features Along Section Lines

Section line to sections _____
 Object _____
 Record distance _____
 Measured distance _____

Other Evidence

Describe evidence of use and occupation such as roads, fences, clearings, timber cutting lines, plantations, etc.. Cite source of testimony if any. 11-20-63 W. Okerman
Chained to area from Hwy. to west, found nothing.
11-17-89 K&O Chained to area from section cor.
to west found nothing.
11-1-85 USFS traverse to area found no evidence
of corner or BT.

At time of search:

1. Did you have the record description?

Yes No _____

2. How was search area located?

Pacing, chaining, photos, maps,
 etc. Traverse

3. Man hours spent in search 2

4. Do you think additional search might
 recover evidence? Yes _____ No

5. Signature BF

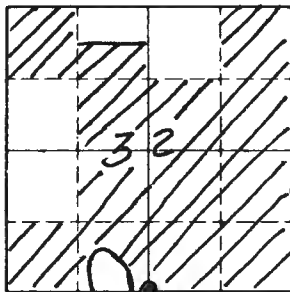
Perpetuation Record

Monument and accessories established. Include brief description of area. 10-2-90
K&O Personal find position to be 12' into Taylor
Lake set WCMC 20' west and witness WCMC.
8" Red Oak N74°W, 66.68'
5" Twin Maples S75°W, 26.50'
7" Maple 504°E, 32.12
8' steel post East, 4.0
8' steel post West, 2.0
Monument is 8' west of shore line.

Certified corner restoration certificate prepared: Yes No _____

Filed in county records at Cass Date 12-11-90 County Document No. 325469

Identified on aerial photo No. _____ Which is filed at _____



Sketch

○ Corner ▨ F.S. Land

Relation of Evidence to Record Features Along Section Lines

Section line to sections _____
 Object _____
 Record distance _____
 Measured distance _____

Other Evidence

Describe evidence of use and occupation such as roads, fences, clearings, timber cutting lines, plantations, etc.. Cite source of testimony if any. _____

At time of search:

1. Did you have the record description?

Yes No _____

2. How was search area located?

Pacing, chaining, photos, maps,
 etc. TRAVELER'S MAPS

3. Man hours spent in search 8

4. Do you think additional search might recover evidence? Yes _____ No

5. Signature WED

Perpetuation Record

Monument and accessories established. Include brief description of area. 9/1/90
K&O Surveyors ATTACH A ALUMINUM CAP TO THE
EXISTING IRON PIPE AND MAKE THE FOLLOWING BTS

8" BASSWOOD N56°E - 10.46

12" OAK S20°W - 29.52

7" OAK S74°W - 16.77

8' STEEL FENCE POSTS 3.8 WEST AND 4.3 EAST

Certified corner restoration certificate prepared: Yes No _____

Filed in county records at CASS Date 11-21-90 County Document No. 325159

Identified on aerial photo No. _____ Which is filed at _____

Index No. Z-9
(Alphabetical - Numerical)

LAND CORNER RECORD
(RECTANGULAR SURVEYS)

R9-7150-4 (Rev. 6/13/67)
 GPO 802-127

T. 143N R. 26W STH Mer. N.F. CHIPPewa County CASS State MN.
SECTION Corner common to sections 4 5 32 and 33

EXISTING SURVEYS

Original Government Survey

Year surveyed 1872
 Original monument wood post
(Wood post, stone, pile of stones, pipe, etc.)

Bearing Trees

Species	<u>Birch</u>	<u>Red Oak</u>	<u>Birch</u>	<u>elm</u>
Diameter	<u>6"</u>	<u>14"</u>	<u>8"</u>	<u>6"</u>
Bearing	<u>N47°E</u>	<u>N21°W</u>	<u>55°E</u>	<u>S68°W</u>
Distance	<u>3 LKS</u>	<u>22 LKS</u>	<u>17 LKS</u>	<u>18 LKS</u>
	<u>1.98</u>	<u>14.52</u>	<u>11.22</u>	<u>11.82</u>

Subsequent Corner Restoration

Year surveyed 7/13/1916 By E.F. WILSON
 Where filed or recorded CASS Co. Surveyors off.
 Monument 1 1/2" iron pipe - set east
(Original, concrete post, iron pipe, etc.)
BET. 1/4 CORN TO EAST & WEST

Bearing Trees, Reference Objects

Species	<u>Poplar</u>	<u>Basswood</u>	<u>maple</u>
Diameter	<u>5"</u>	<u>6"</u>	<u>10"</u>
Bearing	<u>N40°41'E</u>	<u>S55°W</u>	<u>S19°10'W</u>
Distance	<u>10.5'</u>	<u>10.3'</u>	<u>65.3'</u>

Original Evidence Found

Year of search _____ By _____
 Monument found _____

Original Bearing Trees Found

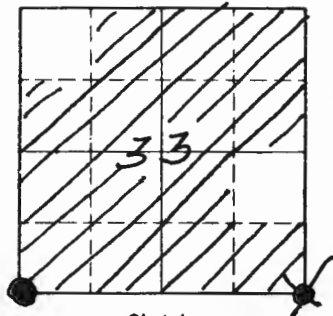
Species	_____	_____	_____
Diameter	_____	_____	_____
Bearing	_____	_____	_____
Distance	_____	_____	_____

Evidence of Subsequent Corner Restoration Found

Year of search 8/27/90 By K&O Surveyors
find 1 1/2" iron pipe laying on
ground also find stump holes
AT 1916 BT POSITIONS

Bearing Trees, Reference Objects

Species	_____	_____	_____
Diameter	_____	_____	_____
Bearing	_____	_____	_____
Distance	_____	_____	_____



Sketch

○ Corner ▨ F.S. Land

Relation of Evidence to Record Features Along Section Lines

Section line to sections _____
 Object _____
 Record distance _____
 Measured distance _____

Other Evidence

Describe evidence of use and occupation such as roads, fences, clearings, timber cutting lines, plantations, etc.. Cite source of testimony if any. _____

At time of search:

1. Did you have the record description?
 Yes No _____

2. How was search area located?

Pacing, chaining, photos, maps,
 etc. TRAVELER MAPS

3. Man hours spent in search 4

4. Do you think additional search might
 recover evidence? Yes _____ No

5. Signature WCO

Perpetuation Record

Monument and accessories established. Include brief description of area. 9/4/1990
K&O Surveyors SET 2" X 48" BRASS CAP MONUMENT -
PLACE 1/2" PIPE ALONGSIDE IN SAME HOLE AND WITNESS

4" OAK N14°E - 31.98

8" OAK S54°E - 12.03

12" OAK S43°W - 12.58

6" OAK N14°W - 15.66

8' Steel fence post 4.6 feet west & 3.7 EAST

Certified corner restoration certificate prepared: Yes No _____

Filed in county records at YES Date 11-21-90 County Document No. 325160

Identified an aerial photo No. _____ Which is filed at _____

Index No. Z-11
(Alphabetical - Numerical)

LAND CORNER RECORD
(RECTANGULAR SURVEYS)

RP-7150-4 (Rev. 6/13/67)
 GPO 802-127

T. 143N R. 26W STH Mer. N.F. Chippewa County Cass State MA
Quarter Corner common to sections 4 and 33

EXISTING SURVEYS

Original Government Survey

Year surveyed 1872
 Original monument wood post
(Wood post, stone, pile of stones, pipe, etc.)

Bearing Trees

Species	<u>Fir</u>	<u>W. Pine</u>
Diameter	<u>10"</u>	<u>18"</u>
Bearing	<u>S25°E</u>	<u>N31°E</u>
Distance	<u>13.45</u>	<u>19.45</u>
	<u>8.52</u>	<u>12.54</u>

Subsequent Corner Restoration

Year surveyed 7/13/1916 By F.F. Wilson
 Where filed or recorded Cass Co. Surveyors office
 Monument 1 1/2" iron pipe
(Original, concrete post, iron rod, etc.)

Bearing Trees, Reference Objects

Species	<u>W. Pine Stump</u>	<u>W. Pine Stump</u>
Diameter	<u>8"</u>	<u>24"</u>
Bearing	<u>S68°W</u>	<u>N39°E</u>
Distance	<u>10.5'</u>	<u>71.6'</u>

Original Evidence Found

Year of search 7/13/1916 By F.F. Wilson
 Monument found none - find locat BT's
W. Pine laying on ground

Original Bearing Trees Found

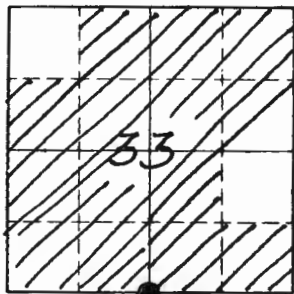
Species	_____
Diameter	_____
Bearing	_____
Distance	_____

Evidence of Subsequent Corner Restoration Found

Year of search 8/27/90 By KEO Surveyors
Find 1 1/2" iron pipe in good
condition - also stump holes
at 1916 BT positions

Bearing Trees, Reference Objects

Species	_____
Diameter	_____
Bearing	_____
Distance	_____



Sketch

○ Corner ▨ F.S. Land

Relation of Evidence to Record Features Along Section Lines

Section line to sections _____
 Object _____
 Record distance _____
 Measured distance _____

Other Evidence

Describe evidence of use and occupation such as roads, fences, clearings, timber cutting lines, plantations, etc.. Cite source of testimony if any. 1963- McDONALD & EKSTROM
USFS SEARCH 2 hrs - notes do NOT
state if anything was found

At time of search:

1. Did you have the record description?

Yes No _____

2. How was search area located?

Pacing, chaining, photos, maps,
 etc. Traverse maps

3. Man hours spent in search 3

4. Do you think additional search might recover evidence? Yes _____ No

5. Signature WCD

Perpetuation Record

Monument and accessories established. Include brief description of area. 9/4/90
K&O Surveyors Attach Aluminum Cap to Existing
Pipe and make the following witnesses

10" Bol G N 08° E - 37.32

12" Bol G N 84° N - 40.43

3" Bol G N 08° N - 40.96

8' steel fence posts 3.8 feet west & 5.0 feet east

Certified corner restoration certificate prepared: Yes No _____

Filed in county records at C&S Date 11-21-90 County Document No. 325161

Identified on aerial photo No. _____ Which is filed at _____

Index No. 2-17
(Alphabetical - Numerical)LAND CORNER RECORD
(RECTANGULAR SURVEYS)R9-7150-4 (Rev. 6/13/67)
GPO 802-127T. 143 N. R. 26 W 5th Mer N.F. Chippewa County Cass State Mn
Section Corner common to sections 34 35 2 and 3

EXISTING SURVEYS

Original Government Survey

Year surveyed 1872
Original monument Wood Post
(Wood post, stone, pile of stones, flag, etc.)

Bearing Trees				
Species	<u>Birch</u>	<u>Maple</u>	<u>Birch</u>	<u>Sugar</u>
Diameter	<u>10"</u>	<u>8"</u>	<u>12"</u>	<u>11"</u>
Bearing	<u>S57°E</u>	<u>S43°W</u>	<u>N50°E</u>	<u>N11°W</u>
Distance	<u>3.96'</u>	<u>3.96'</u>	<u>17.82'</u>	<u>15.18'</u>

Subsequent Corner Restoration

Year surveyed 1985 By Kasenko, Robertson, Ausk
Where filed or recorded _____
Monument Recovered a 2 1/2" dia.
(Original, concrete post, iron rod, etc.)
galvanized iron pipe w/a 3" dia.
brass cap stamped as shown.
up 20"

Bearing Trees, Reference Objects				
Species	<u>R. Oak</u>	<u>S. Maple</u>	<u>S. Maple</u>	<u>S. Maple</u>
Diameter	<u>14.9"</u>	<u>12.0"</u>	<u>10.8"</u>	<u>16.5"</u>
Bearing	<u>N48°W</u>	<u>N20°E</u>	<u>S43°E</u>	<u>S69°W</u>
Distance	<u>17.54'</u>	<u>39.27'</u>	<u>33.40'</u>	<u>34.82'</u>
Fence	<u>Posts</u>	<u>N-S-E-W</u>	<u>3.0'</u>	

Original Evidence Found

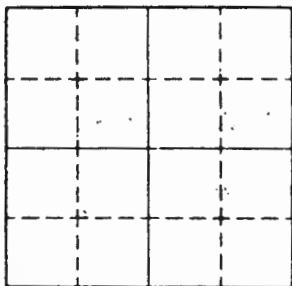
Year of search 1963 By Okerman
Monument found Found all original
ØBT stump holes Set concrete monument

Est. Original Bearing Trees Found				
Species	<u>Oak</u>	<u>Maple</u>	<u>Maple</u>	<u>Maple</u>
Diameter	<u>11"</u>	<u>11"</u>	<u>11"</u>	<u>16"</u>
Bearing	<u>N49°W</u>	<u>N25°E</u>	<u>S40°E</u>	<u>S68°W</u>
Distance	<u>17.5'</u>	<u>39.7'</u>	<u>33.4'</u>	<u>34.9'</u>
<u>Steel sign post, west, 3.2' w/54.2 + 54.4</u>				

Evidence of Subsequent Corner Restoration Found

Year of search _____ By _____

Bearing Trees, Reference Objects



Sketch

○ Corner ◻ F.S. Land

At time of search:

1. Did you have the record description?

Yes _____ No _____

2. How was search area located?

Pacing, chaining, photos, maps,
etc. _____

3. Man hours spent in search _____

4. Do you think additional search might

recover evidence? Yes _____ No _____

Relation of Evidence to Record Features Along Section Lines

Section line to sections _____
 Object _____
 Record distance _____
 Measured distance _____

Other Evidence

Describe evidence of use and occupation such as roads, fences, clearings, timber cutting lines, plantations, etc., cite source of testimony if any.

*Traverse line cut
 West from corner to new FS road (1985)*

Perpetuation Record

Monument and accessories established. Include brief description of area. _____

Certified corner restoration certificate prepared. Yes _____ No _____

Filed in county records at _____ Date _____ County Document No _____

Identified on aerial photo No _____

Index No. 2-19
(Alphabetical - Numerical)LAND CORNER RECORD
(RECTANGULAR SURVEYS)RD-7150-4 (Rev. 6/13/67)
GPO 802-127T. 143N R. 26W Mer. N.F. Chippewa County Cass State MN
South 1/4 Corner common to sections 2 and 35

EXISTING SURVEYS

Original Government Survey

Year surveyed 1872
Original monument Post
(Wood post, stone, pile of stones, pipe, etc.)

Bearing Trees

Species Birch W. Pine
Diameter 10" 6"
Bearing N60°E S44°W
Distance 20LKS 33LKS

Subsequent Corner Restoration

Year surveyed _____ By _____
Where filed or recorded _____
Monument _____
(Original, concrete post, iron rod, etc.)

Bearing Trees, Reference Objects

Species _____
Diameter _____
Bearing _____
Distance _____

Original Evidence Found

Year of search _____ By _____
Monument found _____

Original Bearing Trees Found

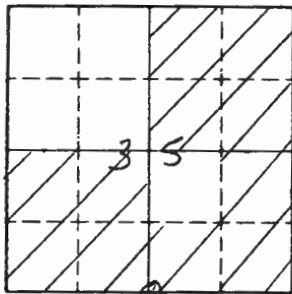
Species _____
Diameter _____
Bearing _____
Distance _____

Evidence of Subsequent Corner Restoration Found

Year of search _____ By _____

Bearing Trees, Reference Objects

Species _____
Diameter _____
Bearing _____
Distance _____



Sketch

○ Corner ▨ F.S. Land

Relation of Evidence to Record Features Along Section Lines

Section line to sections _____
 Object _____
 Record distance _____
 Measured distance _____

Other Evidence

Describe evidence of use and occupation such as roads, fences, clearings, timber cutting lines, plantations, etc.. Cite source of testimony if any. 9-31-63 Okerman
Chained to area no evidence found.
11-14-89 KFO personnel chained to area, logged off, no evidence found.

At time of search:

1. Did you have the record description?

Yes No _____

2. How was search area located?

Pacing, chaining, photos, maps,
 etc. Chain & Traverse

3. Man hours spent in search 2

4. Do you think additional search might recover evidence? Yes _____ No

5. Signature BH

Perpetuation Record

Monument and accessories established. Include brief description of area. 6-25-90
KFO personnel traverse to area, set 2" x 54"
brass capped monument and witnessed.
5" Maple N40°W 16.65
4" Maple S59°W 18.80
5" Maple S71°E 17.30
8' Steel fence post 2.7' North and 3.3' East

Certified corner restoration certificate prepared: Yes No _____

Filed in county records at Cass Date 11-21-90 County Document No. 325162

Identified on aerial photo No. _____ Which is filed at _____

Index No. 7-23
(Alphabetical - Numbered)

LAND CORNER RECORD
(RECTANGULAR SURVEYS)

R9-7150-4 (Rev. 6/13/67)
GPO 806-924

T. 143 R. 26 5th Mer. N.F. Chippewa County Cass State MN
1/4 Corner common to sections 1 and 36

EXISTING SURVEYS

Original Government Survey

Year surveyed _____
Original monument _____
(Wood post, stone, pile of stones, pipe, etc.)

Bearing Trees

Species _____
Diameter _____
Bearing _____
Distance _____

Subsequent Corner Restoration

Year surveyed _____ By _____
Where filed or recorded _____
Monument _____
(Original, concrete post, iron rod, etc.)

Bearing Trees, Reference Objects

Species New BT.
OAK
Diameter 5'
Bearing N. 69° E
Distance 57.48'

Original Evidence Found

Year of search _____ By _____
Monument found _____

Original Bearing Trees Found

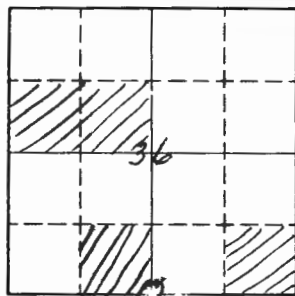
Species _____
Diameter _____
Bearing _____
Distance _____

Evidence of Subsequent Corner Restoration Found

Year of search 12-11-73 By L. Withroft
2" I.P. with brass cap marked
Set on S. side of one in. CO. Pipe
143 26
Red line East To Township
see. cor.

Bearing Trees, Reference Objects

R. Pine R. Pine Steel post Steel post
Diameter 5" 7" 8' 8'
Bearing N. 15° W N. 71° E N. 0° S. 89° E
Distance 22.8' 26.8 4' 4'



Sketch

○ Corner ▨ F.S. Land

Section line to sections _____
 Object _____
 Record distance _____
 Measured distance _____

Other Evidence

Describe evidence of use and occupation such as roads, fences, clearings, timber cutting lines, plantations, etc.. Cite source of testimony if any.

This cor. is on N. side of R. Pine plantation & to the east.

At time of search:

1. Did you have the record description?

Yes _____ No

2. How was search area located?

Pacing, chaining, photos, maps,
 etc. *Found while cruising*

3. Man hours spent in search _____

4. Do you think additional search might recover evidence? Yes _____ No 5. Signature *IS/Geo Witthoef*

Perpetuation Record

Monument and accessories established. Include brief description of area. _____

Certified corner restoration certificate prepared: Yes _____ No _____

Filed in county records at _____ Date _____ County Document No. _____

Identified on aerial photo No. _____ Which is filed at _____

Index No. Z-25
(Alphabetical - Numerical)

LAND CORNER RECORD
(RECTANGULAR SURVEYS)

RD-7150-4 (Rev. 6/13/67)
 GPO 802-127

T. 143 N R. 26 W 5th Mer. N.F. Chippewa County Cass State Mn.
 Section Corner common to sections 36, 31-143-25, 6-142-25 and 1-142-26

EXISTING SURVEYS

Original Government Survey

Year surveyed 1872
 Original monument Post
(Wood post, stone, pile of stones, pipe, etc.)

Bearing Trees

Species	TAMARACK	TAMARACK	cedar	SPRUCE
Diameter	10"	12"	6"	10"
Bearing	S 46° E	N 85° E	N 59° W	S 63° W
Distance	26 LKS	5 LKS	8 LKS	29 LKS

Subsequent Corner Restoration

Year surveyed 1963 By BOB McDONALD
 Where filed or recorded USFS-
 Monument RECOVERED: CEDAR POST (1937)
(Original, concrete post, iron rod, etc.)
AND TAMARACK STP; CEDAR STP
SET 2" X 60" GALV PIPE (OKERMAN)
NEW WITNESSES 1963

Bearing Trees, Reference Objects

Species	ASPEN	ASPEN	ASPEN	ELM	CEDAR POST
Diameter	6"	7"	6"	4"	4x4
Bearing	S 49° W	N 64° W	N 18° E	S 68° E	West
Distance	9.1'	11.2'	24.0'	24.0'	2.2'

Original Evidence Found

Year of search 1937 By GELHAUG
 Monument found NONE SO CEDAR POST WAS SET
AND WITNESSED

Original Bearing Trees Found

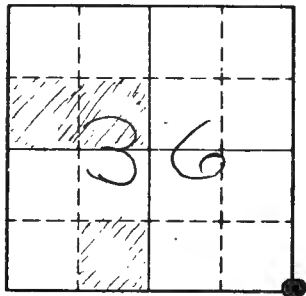
Species	TAMARACK	cedar	BALM OF GILEAD
Diameter	STP 10'	fallen	9"
Bearing	N 85° E	N 59° W	S 59° E
Distance	5 LKS	8 LKS	236 LKS 155.8'

Evidence of Subsequent Corner Restoration Found

Year of search 1976 By B. L. M. DEPENDANT
RESURVEY - FIND 2" X 60" CAPPED
PIPE AND WITNESSES.
AUGUST 12, 1981, USFS FIND
2" by 60" PIPE AND REWITNESSED

Bearing Trees, Reference Objects

Species	ASPEN	ASPEN	ELM	ASPEN
Diameter	12"	8"	4"	12"
Bearing	N 36° W	N 37° E	S 58° E	S 23° W
Distance	23.45'	30.06'	59.10'	12.60'



Sketch

○ Corner ▨ F.S. Land

Relation of Evidence to Record Features Along Section Lines

Section line to sections _____
 Object _____
 Record distance _____
 Measured distance _____

Other Evidence

Describe evidence of use and occupation such as roads, fences, clearings, timber cutting lines, plantations, etc.. Cite source of testimony if any. _____

JULY 24, 1982 K. MATSON, G KOENKO FIND
 1981 WITNESSES IN GOOD CONDITION, ALSO NOTE ASPEN STP
 w/VISIBLE SCRIBE & TWO ASPEN SNAGS @ 1937 BCG & DIST'S

DEC 4, 1989, K&O PERSONEL FIND 2" BRASS CAPPED
 MON AND 1981 WITNESS TREES AND BROUGHT SAME TO USES STANDARDS

Perpetuation Record

Monument and accessories established. Include brief description of area. _____

At time of search:

1. Did you have the record description?

Yes No _____

2. How was search area located?

Pacing, chaining, photos, maps,
 etc. TRAVELER

3. Man hours spent in search 2

4. Do you think additional search might

recover evidence? Yes _____ No

5. Signature BH

Certified corner restoration certificate prepared: Yes No _____

Filed in county records at Walker Date 3/20/90 County Document No. 319602

Identified on aerial photo No. _____ Which is filed at _____

LAND CORNER RECORD

(RECTANGULAR SURVEYS)

Index No. 7-25 (alphabetical - numerical)

T. 143N R. 26W Township
 Mer. N.F. 5th Corner common to sections 36, 37, 38 and 39
 County Cass State Minnesota

EXISTING SURVEYS

143-25 and 143-26

Original Government Survey		Original Evidence Found	
Year surveyed	By	Year of search	By
Original monument (Wood post, stone, pile of stones, pipe, etc.)		Monument found	
Bearing Trees		Original Bearing Trees Found	
Species	Diameter	Species	Diameter
Bearing	Distance	Bearing	Distance
Subsequent Corner Restoration		Evidence of Subsequent Corner Restoration Found	
Year surveyed	By	Year of search	By
Where filed or recorded			
Monument			
See: <u>T143N R26W BK1</u> p. <u>27</u> See: <u>T143N R26W BK2</u> p. <u>45</u>			
Bearing Trees, Reference Objects		Bearing Trees, Reference Objects	
Species	Diameter	Species	Diameter
Bearing	Distance	Bearing	Distance

2-25

Relation of Evidence to Record Features Along Section Lines

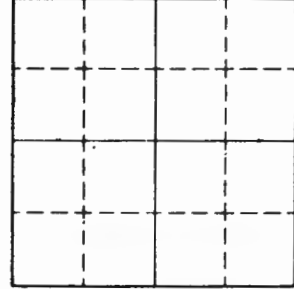
Section line to sections _____
 Object _____
 Record distance _____
 Measured distance _____

Other Evidence _____
 Describe evidence of use and occupation such as roads, fences, clearings, timber cutting lines, plantations, etc. Cite source of testimony if any. _____

Perpetuation Record

Monument and accessories established. Include brief description of area. 7-21-82
 Monument left as found:
 Accessories:
 Aspen Aspen Elm Elm Aspen Aspen Aspen
 dead snag 8 in 5 in 12 in dead stump 9 in

Certified corner restoration certificate prepared: Yes _____ No _____
 Filled in county records of _____ Date _____ County Document No. _____
 Identified on aerial photo No. _____ Which is filed at _____



Sketch
 Corner F.S. Land

At time of search:
 1. Did you have the record description? Yes No _____

2. How was search area located?
 Pacing, chaining, photos, maps, etc. maps

3. Man hours spent in search $\frac{1}{2}$

4. Do you think additional search might recover evidence? Yes _____ No

5. Signature *[Handwritten Signature]* RS

T. 148 N. R. 26 W. S. 1A
 Township sec. 4 corner common to sections 1, 31 and 36
 148-26 142-25 143-25 and 36
 State MN County Cass

EXISTING SURVEYS

Original Government Survey

Year surveyed 1872 by Griffin
 Original monument post
 Bearing Trees
 10" 12" 10"
 5.41° E N35° E N59° W 5.63° W
 26 LKS 8 LKS 29 LKS
 17.16' 3.30' 5.28' 19.14'

Subsequent Corner Restoration
 Year surveyed 1937 By J.A. Geilhang
 Where filed or recorded U.S.F.S. Book # 2 page # 22
 Monument Cedar post
 (Original, concrete post, iron rod, etc.)

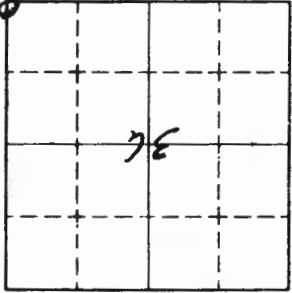
Bearing Trees, Reference Objects
 Species *Jam* *Jam* *cedar* *spruce*
 Diameter 10" 12" 10"
 Bearing 5.41° E N35° E N59° W 5.63° W
 Distance 26 LKS 8 LKS 29 LKS
 17.16' 3.30' 5.28' 19.14'
 Species *Balm of Gilead*
 Diameter 9"
 Bearing 5.59° E
 Distance 23 LKS
 153.76'

Original Evidence Found

Year of search 1939 By J.A. Geilhang
 Monument found

Original Bearing Trees Found
 Species *Found evidence*
 Diameter *Found evidence*
 Bearing *Found evidence*
 Distance *Found evidence*

Evidence of Subsequent Corner Restoration Found
 Year of search 9-18-63 By Okerman
 fd remains of cedar post
 Red lined West to 1/2 cor.
 Bearing Trees, Reference Objects
 Species *Jam* *Windfall* *cedar* *Windfall* *Balm of Gilead*
 Diameter *deayed* *deayed* *deayed* *deayed*
 Bearing N35° E N39° W at bearing & dist.
 Distance 3.30' 5.28' 3.30'



Corner FS Land

Sketch

At time of search: Yes No

1. Did you have the record description? Yes No

2. How was search area located? Pacing, chaining, photos, maps, compass, etc.

3. Man hours spent in search _____

4. Do you think additional search might recover evidence? Yes No

5. Signature: *Joseph M. W. [unclear]*

Relation of Evidence to Record Features Along Section Lines

Section line to sections

Object

Record distance

Measured distance

Other Evidence

Describe evidence of use and occupation such as roads, fences, clearings, timber cutting lines, plantations, etc. Cite source of testimony if any.

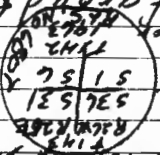
New B.T.S.

Aspen 10" N.31°W 23.45' scrib'd T-143 R-26.53H BT.
 Aspen 9" N.37°E 30.0' scrib'd T-143 R-25-BT
 Aspen 12" S.83°W 19.6' scrib'd T-142 R-24 BT.
 Elm 5" S.58°E 59.1' scrib'd T-142 R-25 BT.

Perpetuation Record

Monument and accessories established. Include brief description of area.

9/18/43 Okerman set a 2"x6" galv. concrete filled I.P. with brass cap
 Aspen 6 S49°W 9.1' standing dead
 Aspen 7" N.44°W 11.2' stump
 Aspen 6" N.18°E 20.0' stump
 Elm 4" S.18°E 24.0' standing look poor
 Cedar post 4"x6" found out of ground & sign not
 readable



Certified corner restoration certificate prepared: Yes No

Filed in county records at Walker Court Date 10-24-44 County Document No. 338

Identified on aerial photo No. _____ Which is filed at _____

2225