

**LEGEND**

○ = Corner having information on form 7100-52 in this file.

T143N R25W 5th PM


**FILING INSTRUCTION**

(Ref. FSM 7180)

File 7100-52 card record by letter and number coordinates behind the file guide for the township in which it falls.

File the 7100-52 card record by letter and then by number i.e., all A cards first, then B cards etc.

The first card behind the file guide (if data have been obtained and recorded) will be card A-1 for N.W. Township Corner, then card A-2 for 1/16 corner then card A-3 for 1/4 corner etc.



Index No. C-1  
(Alphabetical - Numerical)

LAND CORNER RECORD  
(RECTANGULAR SURVEYS)

R9-7150-4 (Rev. 6/13/67)  
 GPO 802-127

T. 143 R. 25 S. Mer. N.F. CHIP. County CASS State MN.  
QUARTER BET. Corner common to sections 1, 6, and \_\_\_\_\_

EXISTING SURVEYS

Original Government Survey

Year surveyed 1872  
 Original monument WOOD POST  
(Wood post, stone, pile of stones, pipe, etc.)

Bearing Trees

Species	<u>W. PINE</u>	<u>W. PINE</u>
Diameter	<u>10"</u>	<u>14"</u>
Bearing	<u>S28°E</u>	<u>N52°W</u>
Distance	<u>18</u>	<u>4</u>
Feet =	<u>11.9'</u>	<u>2.6'</u>

Subsequent Corner Restoration

Year surveyed \_\_\_\_\_ By \_\_\_\_\_  
 Where filed or recorded \_\_\_\_\_  
 Monument \_\_\_\_\_  
(Original, concrete post, iron rod, etc.)

Bearing Trees, Reference Objects

Species \_\_\_\_\_  
 Diameter \_\_\_\_\_  
 Bearing \_\_\_\_\_  
 Distance \_\_\_\_\_

Original Evidence Found

Year of search \_\_\_\_\_ By \_\_\_\_\_  
 Monument found \_\_\_\_\_

Original Bearing Trees Found

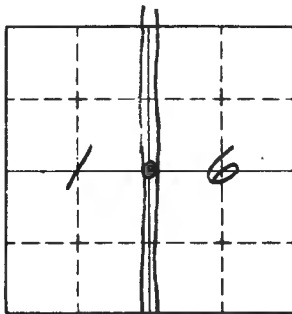
Species \_\_\_\_\_  
 Diameter \_\_\_\_\_  
 Bearing \_\_\_\_\_  
 Distance \_\_\_\_\_

Evidence of Subsequent Corner Restoration Found

Year of search 1973 By CURT KRAUSE  
CHAINED SOUTH FROM TWSP. CORNER  
WHICH IS A MONUMENTED CORNER  
NO EVIDENCE FOUND BOTH BT&.  
TAKEN OUT IN ROAD CONSTRUCTION

Bearing Trees, Reference Objects

FSLP  
ASPEN  
10"  
EAST  
40'  
6-5-73



Sketch

○ Corner    ▨ F.S. Land

Relation of Evidence to Record Features Along Section Lines

Section line to sections \_\_\_\_\_  
 Object \_\_\_\_\_  
 Record distance \_\_\_\_\_  
 Measured distance \_\_\_\_\_

Other Evidence

Describe evidence of use and occupation such as roads, fences, clearings, timber cutting lines, plantations, etc.. Cite source of testimony if any. 6-5-73  
CHAINED SOUTH FROM BRASS CAP AT TWP. COR.  
EVERY THING HAS BEEN TAKEN OUT OR DESTROYED  
BY CONSTRUCTION OF COUNTY ROAD YEARS AGO

PUT FSLP ON A 10" ASPEN 40' EAST OF APPROX.  
CORNER LOCATION

At time of search:

1. Did you have the record description?

Yes  No \_\_\_\_\_

2. How was search area located?

Pacing, chaining, photos, maps,  
 etc. \_\_\_\_\_

3. Man hours spent in search 1

4. Do you think additional search might  
 recover evidence? Yes \_\_\_\_\_ No

5. Signature Curt Krause

Perpetuation Record

Monument and accessories established. Include brief description of area. \_\_\_\_\_

Certified corner restoration certificate prepared: Yes \_\_\_\_\_ No \_\_\_\_\_

Filed in county records at \_\_\_\_\_ Date \_\_\_\_\_ County Document No. \_\_\_\_\_

Identified on aerial photo No. \_\_\_\_\_ Which is filed at \_\_\_\_\_

Index No. E-1  
(Alphabetical - Numerical)LAND CORNER RECORD  
(RECTANGULAR SURVEYS)R9-7150-4 (Rev. 6/13/67)  
GPO 802-127T. 143 R. 25 Mer. N.F. CHIP. County CASS State MIN  
SECTION Corner common to sections 1, 6, 7 and 12

## EXISTING SURVEYS

## Original Government Survey

Year surveyed 1872  
Original monument WOOD POST  
(Wood post, stone, pile of stones, pipe, etc.)

## Bearing Trees

Species	<u>N. PINE</u>	<u>SPRUCE</u>	<u>ASPEN</u>	<u>SPRUCE</u>
Diameter	<u>16"</u>	<u>8</u>	<u>14</u>	<u>6</u>
Bearing	<u>S47E</u>	<u>N6E</u>	<u>N75W</u>	<u>S21W</u>
Distance	<u>20</u>	<u>7</u>	<u>27</u>	<u>32</u>
Feet*	<u>13.2</u>	<u>4.6</u>	<u>17.8</u>	<u>21.1</u>

## Subsequent Corner Restoration

Year surveyed \_\_\_\_\_ By \_\_\_\_\_  
Where filed or recorded \_\_\_\_\_  
Monument \_\_\_\_\_  
(Original, concrete post, iron rod, etc.)

## Bearing Trees, Reference Objects

Species	_____	_____	_____	_____
Diameter	_____	_____	_____	_____
Bearing	_____	_____	_____	_____
Distance	_____	_____	_____	_____

## Original Evidence Found

Year of search \_\_\_\_\_ By \_\_\_\_\_  
Monument found \_\_\_\_\_

## Original Bearing Trees Found

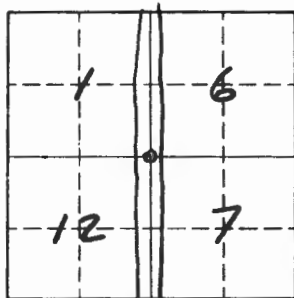
Species	_____	_____	_____	_____
Diameter	_____	_____	_____	_____
Bearing	_____	_____	_____	_____
Distance	_____	_____	_____	_____

## Evidence of Subsequent Corner Restoration Found

Year of search 6-5-73 By CURT KRAUSE  
CHAINED SOUTH FROM 1/4 CORNER  
NO EVIDENCE FOUND BT'S, TAKEN  
OUT BY COUNTY ROAD CONST.

## Bearing Trees, Reference Objects

Species	_____	_____	_____	_____
Diameter	_____	_____	_____	_____
Bearing	_____	_____	_____	_____
Distance	_____	_____	_____	_____



Sketch

○ Corner    ▨ F.S. Land

Relation of Evidence to Record Features Along Section Lines

Section line to sections \_\_\_\_\_  
 Object \_\_\_\_\_  
 Record distance \_\_\_\_\_  
 Measured distance \_\_\_\_\_

Other Evidence

Describe evidence of use and occupation such as roads, fences, clearings, timber cutting lines, plantations, etc.. Cite source of testimony if any. 6-5-73

NO EVIDENCE FOUND

PUT FSLP ON A 12" ASPEN 35' EAST OF APPROXIMATE CORNER LOCATION

At time of search:

1. Did you have the record description?

Yes  No \_\_\_\_\_

2. How was search area located?

Pacing, chaining, photos, maps, etc. \_\_\_\_\_

3. Man hours spent in search 1

4. Do you think additional search might recover evidence? Yes \_\_\_\_\_ No

5. Signature Curt Krause

Perpetuation Record

Monument and accessories established. Include brief description of area. \_\_\_\_\_

Certified corner restoration certificate prepared: Yes \_\_\_\_\_ No \_\_\_\_\_

Filed in county records at \_\_\_\_\_ Date \_\_\_\_\_ County Document No. \_\_\_\_\_

Identified on aerial photo No. \_\_\_\_\_ Which is filed at \_\_\_\_\_

T. 143 R. 25 Mer. N.F. CHIP. County CASS State MN.  
QUARTER BET. Corner common to sections 7, 12, and \_\_\_\_\_

EXISTING SURVEYS

Original Government Survey

Year surveyed 1872  
 Original monument WOOD POST  
(Wood post, stone, pile of stones, pipe, etc.)

Bearing Trees

Species	<u>SPRUCE</u>	<u>W. PINE</u>
Diameter	<u>6"</u>	<u>8"</u>
Bearing	<u>N36E</u>	<u>S65W</u>
Distance	<u>12</u>	<u>9</u>
Feet =	<u>7.9</u>	<u>5.9</u>

Subsequent Corner Restoration

Year surveyed 1916 By FLYNN  
 Where filed or recorded CASS COUNTY  
 Monument NONE  
(Original, concrete post, iron rod, etc.)

Bearing Trees, Reference Objects

Species	<u>W. PINE</u>	<u>BIRCH</u>
Diameter	<u>16"</u>	<u>16"</u>
Bearing	<u>S63E</u>	<u>N18°W</u>
Distance	<u>49.5'</u>	<u>36.5'</u>

Original Evidence Found

Year of search 1916 By J. H. FLYNN  
 Monument found FOUND W. PINE B.T.

Original Bearing Trees Found

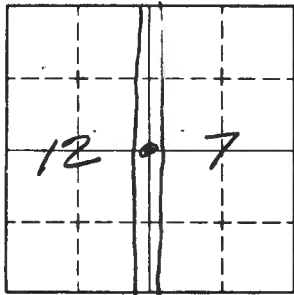
Species	<u>W. PINE</u>
Diameter	<u>20"</u>
Bearing	<u>S65W</u>
Distance	<u>5.9</u>

Evidence of Subsequent Corner Restoration Found

Year of search 6-5-73 By CURT KRAUSE  
CHAINED TO THIS LOCATION FROM  
SEC. COR. TO NORTH FOUND FSLP  
ON A 8" FENCE POST 25' WEST  
OF APPROX. CORNER ALSO W. PINE  
STUMP BY FLYNN - EDGE OF CLEARING

Bearing Trees, Reference Objects

Species	<u>W. PINE</u>
Diameter	<u>24"</u>
Bearing	<u>S63E</u>
Distance	<u>49.5</u>



Sketch

○ Corner    ▨ F.S. Land

Relation of Evidence to Record Features Along Section Lines

Section line to sections \_\_\_\_\_  
 Object \_\_\_\_\_  
 Record distance \_\_\_\_\_  
 Measured distance \_\_\_\_\_

Other Evidence

Describe evidence of use and occupation such as roads, fences, clearings, timber cutting lines, plantations, etc.. Cite source of testimony if any. 6-5-73

CHAINED SOUTH FROM SEC. COR. FOUND BT BY FLYNN IN 1916 ALSO FSLP ON FENCE POST 25' WEST.

At time of search:

1. Did you have the record description?

Yes  No \_\_\_\_\_

2. How was search area located?

Pacing, chaining, photos, maps, etc. \_\_\_\_\_

3. Man hours spent in search 1

4. Do you think additional search might recover evidence? Yes \_\_\_\_\_ No

5. Signature Curt Kasser

PUT FSLP ON A 10" W. PINE N67°E 40' TO WITNESS APPROX. 1/4 CORNER MAY BE ABLE TO MON. LATER

Perpetuation Record

Monument and accessories established. Include brief description of area. \_\_\_\_\_

Certified corner restoration certificate prepared: Yes \_\_\_\_\_ No \_\_\_\_\_

Filed in county records at \_\_\_\_\_ Date \_\_\_\_\_ County Document No. \_\_\_\_\_

Identified on aerial photo No. \_\_\_\_\_ Which is filed at \_\_\_\_\_



T. 143 R. 25 S. 5 Mer. N.F. CNP County CASS State MN.  
SECTION Corner common to sections 7, 12, 13 and 18

EXISTING SURVEYS

**Original Government Survey**

Year surveyed 1872

Original monument WOOD POST  
(Wood post, stone, pile of stones, pipe, etc.)

**Bearing Trees**

Species	<u>BIRCH</u>	<u>N. PINE</u>	<u>W. PINE</u>	<u>FIR</u>
Diameter	<u>6</u>	<u>6"</u>	<u>8"</u>	<u>8"</u>
Bearing	<u>S48E</u>	<u>S63W</u>	<u>N43W</u>	<u>N32E</u>
Distance	<u>10</u>	<u>11</u>	<u>21</u>	<u>14</u>
Feet =	<u>6.6</u>	<u>7.3</u>	<u>13.9</u>	<u>9.2</u>

**Original Evidence Found**

Year of search \_\_\_\_\_ By \_\_\_\_\_

Monument found \_\_\_\_\_

**Original Bearing Trees Found**

Species	_____	_____	_____	_____
Diameter	_____	_____	_____	_____
Bearing	_____	_____	_____	_____
Distance	_____	_____	_____	_____

**Subsequent Corner Restoration**

Year surveyed \_\_\_\_\_ By \_\_\_\_\_

Where filed or recorded \_\_\_\_\_

Monument \_\_\_\_\_  
(Original, concrete post, iron rod, etc.)

**Evidence of Subsequent Corner Restoration Found**

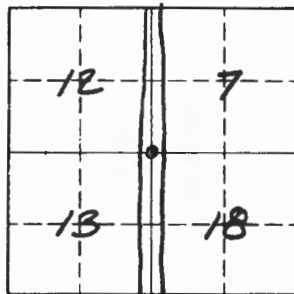
Year of search 6-5-73 By CURT KRAUSE  
NO EVIDENCE FOUND DESTROYED  
BY ROAD CONSTRUCTION  
SHEARED LINE WEST FROM APPROX.  
CORNER FOUND 12" RED OAK  
WITH OLD BLAZES E-W-S

**Bearing Trees, Reference Objects**

Species	_____	_____	_____	_____
Diameter	_____	_____	_____	_____
Bearing	_____	_____	_____	_____
Distance	_____	_____	_____	_____

**Bearing Trees, Reference Objects**

Species	_____	_____	_____	_____
Diameter	_____	_____	_____	_____
Bearing	_____	_____	_____	_____
Distance	_____	_____	_____	_____



Sketch

○ Corner    ▨ F.S. Land

Relation of Evidence to Record Features Along Section Lines

Section line to sections \_\_\_\_\_  
 Object \_\_\_\_\_  
 Record distance \_\_\_\_\_  
 Measured distance \_\_\_\_\_

Other Evidence

Describe evidence of use and occupation such as roads, fences, clearings, timber cutting lines, plantations, etc.. Cite source of testimony if any. 6-5-73

CHAINED SOUTH FROM 1/4 CORNER  
NO EVIDENCE FOUND

PUT FSLP ON A 12" RED OAK 36' EAST OF  
APPROX. CORNER LOCATION

At time of search:

1. Did you have the record description?

Yes  No \_\_\_\_\_

2. How was search area located?

Pacing, chaining, photos, maps,  
 etc. \_\_\_\_\_

3. Man hours spent in search 1

4. Do you think additional search might  
 recover evidence? Yes \_\_\_\_\_ No

5. Signature Curt Krause

Perpetuation Record

Monument and accessories established. Include brief description of area. \_\_\_\_\_

Certified corner restoration certificate prepared: Yes \_\_\_\_\_ No \_\_\_\_\_

Filed in county records at \_\_\_\_\_ Date \_\_\_\_\_ County Document No. \_\_\_\_\_

Identified on aerial photo No. \_\_\_\_\_ Which is filed at \_\_\_\_\_

Index No. J-3  
(Alphabetical - Numerical)

Bk2 Pg 45

LAND CORNER RECORD  
(RECTANGULAR SURVEYS)

R9-7150-4 (Rev. 6/13/67)  
GPO 802-127

T. 193 R. 25 S. Mer. N.F. CHIP County CASS State MN.  
QUARTER BET. Corner common to sections 7, 18, and \_\_\_\_\_

EXISTING SURVEYS

Original Government Survey

Year surveyed 1872  
Original monument WOOD POST  
(Wood post, stone, pile of stones, pipe, etc.)

Bearing Trees

Species MAPLE MAPLE  
Diameter 10 5  
Bearing S54W N47W  
Distance 12 15  
Feet 7.9 9.9

Subsequent Corner Restoration

Year surveyed \_\_\_\_\_ By \_\_\_\_\_  
Where filed or recorded \_\_\_\_\_  
Monument (Original, concrete post, iron rod, etc.)

Bearing Trees, Reference Objects

Species \_\_\_\_\_  
Diameter \_\_\_\_\_  
Bearing \_\_\_\_\_  
Distance \_\_\_\_\_

Original Evidence Found

Year of search \_\_\_\_\_ By \_\_\_\_\_  
Monument found \_\_\_\_\_

Original Bearing Trees Found

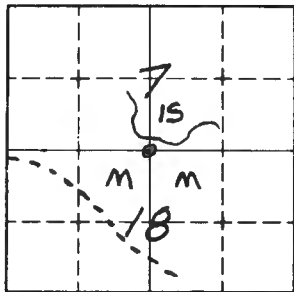
Species \_\_\_\_\_  
Diameter \_\_\_\_\_  
Bearing \_\_\_\_\_  
Distance \_\_\_\_\_

Evidence of Subsequent Corner Restoration Found

Year of search 6-1-73 By CURT KRAUSE  
NO EVIDENCE FOUND  
SET A 3" SQUARD ASH POST AS  
APPROX. 1/4 COR. PUT FSLP ON  
A 18" CEDAR S 81°E 22' TO WIT-  
NESS POST.

Bearing Trees, Reference Objects

Species \_\_\_\_\_  
Diameter \_\_\_\_\_  
Bearing \_\_\_\_\_  
Distance \_\_\_\_\_



Sketch

○ Corner    F.S. Land

Relation of Evidence to Record Features Along Section Lines

Section line to sections \_\_\_\_\_  
 Object \_\_\_\_\_  
 Record distance \_\_\_\_\_  
 Measured distance \_\_\_\_\_

Other Evidence

Describe evidence of use and occupation such as roads, fences, clearings, timber cutting lines, plantations, etc.. Cite source of testimony if any. 6-1-73

CHAINED EAST OF APPROX. SEC. COR. 26 32'  
TO THIS LOCATION - NO EVIDENCE FOUND  
APPROX. 430' WEST OF THIS CORNER THERE  
IS A 30" W. PINE WHICH HAS BLAZES E-W  
(OLD) NO OTHER TREES IN AREA HAVE BLAZES  
THERE IS A BRUSH SWAMP NORTH OF CORNER  
SOUTH-EAST-WEST IS HARDWOODS

Perpetuation Record

Monument and accessories established. Include brief description of area. \_\_\_\_\_

SET ASH POST 3" SQ. AS APPROX. 1/4 CORNER  
FSLP ON A 18" CEDAR S 81° E 22' AS  
WITNESS TO POST I BELIEVE THIS IS  
AS CLOSE AS POSSIBLE TO THE TRUE LOCATION

THERE ARE SOME VERY LARGE PINE STUMPS  
SOUTH OF POST - ONE IS 45' SOUTH - 60" DIA,

At time of search:

1. Did you have the record description?

Yes  No \_\_\_\_\_

2. How was search area located?

Pacing, chaining, photos, maps,  
 etc. \_\_\_\_\_

3. Man hours spent in search 1

4. Do you think additional search might  
 recover evidence? Yes \_\_\_\_\_ No

5. Signature Curt Krause

Certified corner restoration certificate prepared: Yes \_\_\_\_\_ No \_\_\_\_\_

Filed in county records at \_\_\_\_\_ Date \_\_\_\_\_ County Document No. \_\_\_\_\_

Identified on aerial photo No. \_\_\_\_\_ Which is filed at \_\_\_\_\_

T. 143 R. 25 Mer. N.F. CHIP County CASS State MN.  
SECTION Corner common to sections 7, 8, 17 and 18

EXISTING SURVEYS

**Original Government Survey**

Year surveyed 1872

Original monument WOOD POST  
(Wood post, stone, pile of stones, pipe, etc.)

**Bearing Trees**

Species	TAM.	TAM.	TAM.	TAM.
Diameter	<u>5"</u>	<u>6"</u>	<u>4"</u>	<u>?</u>
Bearing	<u>N75°E</u>	<u>S13E</u>	<u>S38W</u>	<u>N69°W</u>
Distance	<u>20</u>	<u>20</u>	<u>12</u>	<u>15</u>
Feet =	<u>13.2'</u>	<u>13.2</u>	<u>7.9</u>	<u>9.9</u>

**Original Evidence Found**

Year of search \_\_\_\_\_ By \_\_\_\_\_

Monument found \_\_\_\_\_

**Original Bearing Trees Found**

Species	_____	_____	_____	_____
Diameter	_____	_____	_____	_____
Bearing	_____	_____	_____	_____
Distance	_____	_____	_____	_____

**Subsequent Corner Restoration**

Year surveyed \_\_\_\_\_ By \_\_\_\_\_

Where filed or recorded \_\_\_\_\_

Monument \_\_\_\_\_  
(Original, concrete post, iron rod, etc.)

**Evidence of Subsequent Corner Restoration Found**

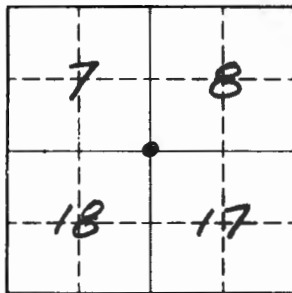
Year of search 6-1-73 By CURT KRAUSE  
CHAINED TO THIS LOCATION FROM  
1/4 COR. TO WEST - NO EVIDENCE  
FOUND - MORE TIME NEEDED FOR  
SEARCH SHOULD COME FROM ANOTHER  
DIRECTION FOR GOOD TIE

**Bearing Trees, Reference Objects**

Species	_____	_____	_____	_____
Diameter	_____	_____	_____	_____
Bearing	_____	_____	_____	_____
Distance	_____	_____	_____	_____

**Bearing Trees, Reference Objects**

Species	TAM.	CEDAR	_____	_____
Diameter	<u>5"</u>	<u>6"</u>	_____	_____
Bearing	<u>N3°W</u>	<u>N24°E</u>	_____	_____
Distance	<u>16'</u>	<u>8'</u>	_____	_____
	<u>FSLP</u>	<u>BT. TAG</u>	_____	_____



Sketch

○ Corner    ▨ F.S. Land

Relation of Evidence to Record Features Along Section Lines

Section line to sections \_\_\_\_\_  
 Object \_\_\_\_\_  
 Record distance \_\_\_\_\_  
 Measured distance \_\_\_\_\_

Other Evidence

Describe evidence of use and occupation such as roads, fences, clearings, timber cutting lines, plantations, etc.. Cite source of testimony if any. 6-1-73

NO EVIDENCE FOUND - TO LARGE AN AREA TO SEARCH AND DO A GOOD JOB - SHOULD CHAIN INTO AREA FROM ANOTHER CORNER - PROBABLY NORTH PUT IN A 3" SQUARD CEDAR POST AS APPRDX. SEC. COR, PUT FSLP ON A 5" TAM. N 3° W 16' AND BT. SHEILD ON A 6" CEDAR N 24° E 8' FROM POST - OLD ICE ROAD RUNS DUE EAST FROM POST

Perpetuation Record

Monument and accessories established. Include brief description of area. \_\_\_\_\_

FOUND OLD TAM. STUB 10" X 6' BLAZED N-S APPROX. 100' WEST OF POST AND 70' NORTH OF OUR LINE RUN TO THIS LOCATION.

MORE TIME SHOULD BE SPENT FOR SEARCH LATER IN FALL WOULD BE EASIER FOR LINE RUNNING - BRUSH VERY THICK TO THIS CORNER.

At time of search:

1. Did you have the record description?  
 Yes  No \_\_\_\_\_

2. How was search area located?  
 Pacing, chaining, photos, maps, etc. \_\_\_\_\_

3. Man hours spent in search 1 HR.

4. Do you think additional search might recover evidence? Yes  No \_\_\_\_\_

Certified corner restoration certificate prepared: Yes \_\_\_\_\_ No \_\_\_\_\_

Filed in county records at \_\_\_\_\_ Date \_\_\_\_\_ County Document No. \_\_\_\_\_

Identified on aerial photo No. \_\_\_\_\_ Which is filed at \_\_\_\_\_

5. Signature Carl Krause

Index No. J-13  
(Alphabetical - Numerical)LAND CORNER RECORD  
(RECTANGULAR SURVEYS)

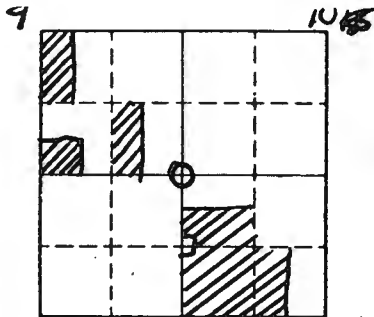
RP-7150-4 (Rev. 6/13/67)

GPO 502-127

T. 143 N. R. 25 W 5<sup>th</sup> Mer. N.F. Chippewa County Cass State Mn  
Section Corner common to sections 9 10 16 and 15

## EXISTING SURVEYS

Original Government Survey	Original Evidence Found
Year surveyed _____	Year of search _____ By _____
Original monument _____ <small>(Wood post, stone, pile of stones, pipe, etc.)</small>	Monument found _____
Bearing Trees	Original Bearing Trees Found
Species _____	Species _____
Diameter _____	Diameter _____
Bearing _____	Bearing _____
Distance _____	Distance _____
	" 7 " 15 See also BK 4 Pg 50
Subsequent Corner Restoration	Evidence of Subsequent Corner Restoration Found
Year surveyed. <u>1983</u> By <u>BLM</u>	Year of search <u>1984</u> By <u>USFS</u>
Where filed or recorded _____	Recovered a <u>1 1/2" dia. brass cap</u> <span style="border: 1px solid black; border-radius: 50%; padding: 2px;">59/510 5/6/515 1983</span>
Monument <u>Corner position has moved</u> <u>from 1976 position</u>	<u>1.0' below old road surface staps</u> <u>from which bears:</u> <u>Aluminum pipe with 3" dia alumin</u> <u>aluminum cap staps up 6 in.</u> <span style="border: 1px solid black; border-radius: 50%; padding: 2px;">TINNIPES 8/1/83 5/20/83 1983</span>
Bearing Trees, Reference Objects	Bearing Trees, Reference Objects
Species _____	Reference No. <u>Lower Pole</u> <u>Aspen</u> <u>BM Post</u>
Diameter _____	<u>5.8"</u> <u>w/RT Tag</u>
Bearing _____	<u>N27°E</u> <u>N46°W</u> <u>S73°W</u> <u>S42°E</u>
Distance _____	<u>95.40'</u> <u>57.06'</u> <u>79.09'</u> <u>87.75'</u>
	<u>Metal fence post adjacent to Reference No.</u>



Sketch

○ Corner    ▨ F.S. Land

Relation of Evidence to Record Features Along Section Lines

Section line to sections \_\_\_\_\_  
 Object \_\_\_\_\_  
 Record distance \_\_\_\_\_  
 Measured distance \_\_\_\_\_

Other Evidence

Describe evidence of use and occupation such as roads, fences, clearings, timber cutting lines, plantations, etc.. Cite source of testimony if any. \_\_\_\_\_

At time of search:

1. Did you have the record description?  
 Yes \_\_\_\_\_ No \_\_\_\_\_

2. How was search area located?  
 Pacing, chaining, photos, maps,  
 etc. \_\_\_\_\_

3. Man hours spent in search \_\_\_\_\_

4. Do you think additional search might  
 recover evidence? Yes \_\_\_\_\_ No \_\_\_\_\_

Perpetuation Record

Monument and accessories established. Include brief description of area. \_\_\_\_\_

Certified corner restoration certificate prepared: Yes \_\_\_\_\_ No \_\_\_\_\_

Filed in county records at \_\_\_\_\_ Date \_\_\_\_\_ County Document No. \_\_\_\_\_

5. Signature \_\_\_\_\_

Identified on aerial photo No. \_\_\_\_\_ Which is filed at \_\_\_\_\_



Index No. J-15  
(Alphabetical - Horizontal)

LAND CORNER RECORD  
(RECTANGULAR SURVEYS)

NO-7 150-4 (Rev. 6/13/67)  
GPO 902-127

T. 143 N R. 25 W 5<sup>th</sup> Mer. N.F. Chippewa County Cass State Mn  
1/4 Corner common to sections 10 and 15

EXISTING SURVEYS

Original Government Survey

Year surveyed \_\_\_\_\_

Original monument \_\_\_\_\_  
(Wood post, stone, pile of stones, pipe, etc.)

Bearing Trees

Species \_\_\_\_\_

Diameter \_\_\_\_\_

Bearing \_\_\_\_\_

Distance \_\_\_\_\_

Subsequent Corner Restoration

Year surveyed 1983 By BLM

Where filed or recorded \_\_\_\_\_

Monument Corner position has moved from  
the 1976 position

Bearing Trees, Reference Objects

Species \_\_\_\_\_

Diameter \_\_\_\_\_

Bearing \_\_\_\_\_

Distance \_\_\_\_\_

Original Evidence Found

Year of search \_\_\_\_\_ By \_\_\_\_\_

Monument found \_\_\_\_\_

Original Bearing Trees Found

Species \_\_\_\_\_

Diameter \_\_\_\_\_

Bearing \_\_\_\_\_

Distance \_\_\_\_\_

Evidence of Subsequent Corner Restoration Found

Year of search 1984 By USFS

Recovered 1 1/2" dia. brass cap set  
in S.W. lane of highway 3" below surface  
From which bears:

Reference Mn., 2 1/2" dia. aluminum pipe  
with 3" aluminum cap up 6" staples

Bearing Trees, Reference Objects

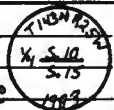
Reference Mn. Oak & Co. Rd.

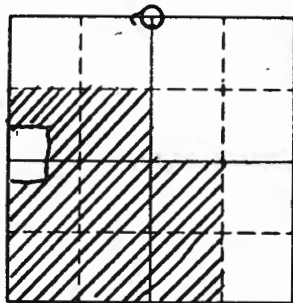
4.9" #65

N02°E N31°W North

91.06' 129.08' 5.5'

Met 1 fence post 10' North of Reference Mn.





Sketch

○ Corner    ▨ F.S. Land

Relation of Evidence to Record Features Along Section Lines

Section line to sections \_\_\_\_\_  
 Object \_\_\_\_\_  
 Record distance \_\_\_\_\_  
 Measured distance \_\_\_\_\_

Other Evidence

Describe evidence of use and occupation such as roads, fences, clearings, timber cutting lines, plantations, etc.. Cite source of testimony if any. \_\_\_\_\_

At time of search:

1. Did you have the record description?

Yes \_\_\_\_\_ No \_\_\_\_\_

2. How was search area located?

Pacing, chaining, photos, maps, etc. \_\_\_\_\_

3. Man hours spent in search \_\_\_\_\_

4. Do you think additional search might recover evidence? Yes \_\_\_\_\_ No \_\_\_\_\_

\_\_\_\_\_

5. Signature \_\_\_\_\_

Perpetuation Record

Monument and accessories established. Include brief description of area. \_\_\_\_\_

Certified corner restoration certificate prepared: Yes \_\_\_\_\_ No \_\_\_\_\_

Filed in county records of \_\_\_\_\_ Date \_\_\_\_\_ County Document No. \_\_\_\_\_

Identified on aerial photo No. \_\_\_\_\_ Which is filed at \_\_\_\_\_

Index No. J-21  
(Alphabetical - Numerical)

LAND CORNER RECORD  
(RECTANGULAR SURVEYS)

R9-7150-4 (Rev. 6/13/67)  
 GPO 502-127

T. 143 R. 25 5<sup>th</sup> Mer. N.F. Chippewa County Cass State Minnesota  
NE Corner common to sections 14, 13, 12 and 11

EXISTING SURVEYS

Original Government Survey

Year surveyed 1872 Hayward Griffin  
 Original monument Wood Post  
(Wood post, stone, pile of stones, pipe, etc.)

Bearing Trees

Species	Aspen	Aspen	Spruce
Diameter	<u>14"</u>	<u>6"</u>	<u>4"</u>
Bearing	<u>S 13 W</u>	<u>S 20 E</u>	<u>N 20 W</u>
Distance	<u>60 lks</u> <u>(39.60')</u>	<u>100 lks</u> <u>(66.00')</u>	<u>30 lks</u> <u>(19.80')</u>

Subsequent Corner Restoration

Year surveyed 1908 By James Flynn  
 Where filed or recorded County Book "C" Pg. 184  
 Monument Found old gov't BT's: 12" Aspen S 20 E  
(Original, concrete post, iron pipe, etc.)  
100 lks (66.00'); 6" Spruce N 20 W 30 lks  
(19.80').

Bearing Trees, Reference Objects

Species	<u>Aspen</u>		
Diameter	<u>22"</u>		
Bearing	<u>N 5 W</u>		
Distance	<u>58.7'</u>		

Original Evidence Found

Year of search \_\_\_\_\_ By \_\_\_\_\_  
 Monument found \_\_\_\_\_

Original Bearing Trees Found

Species	_____	_____	_____
Diameter	_____	_____	_____
Bearing	_____	_____	_____
Distance	_____	_____	_____

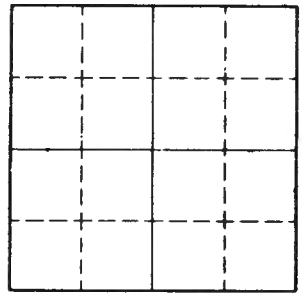
Evidence of Subsequent Corner Restoration Found

Year of search 1914 By F.A. Donner  
County Book "C" Pg. 548 Found corner and orig.  
SE and NW BT's and 1908 BT.  
Also on microfilm-roll 115, BK. 94, Pg. 17, 29  
Set witness post 4x4x48" - 24' North

Bearing Trees, Reference Objects

Species	<u>Aspen</u>		
Diameter	<u>12"</u>		
Bearing	<u>N 28-23 W</u>		
Distance	<u>77.5'</u> <u>(1914 BT)</u>		

Relation of Evidence to Record Features Along Section Lines



Sketch

○ Corner  F.S. Land

Section line to sections \_\_\_\_\_

Object \_\_\_\_\_

Record distance \_\_\_\_\_

Measured distance \_\_\_\_\_

Other Evidence

Describe evidence of use and occupation such as roads, fences, clearings, timber cutting lines, plantations, etc.. Cite source of testimony if any. \_\_\_\_\_

1965 Co. Hwy. Dept. Assumed corner in E E-W Road and E Road N-S. 1/2' subcut. 16" Oak SW 86.0', PP NW 41.0', Sta. 719+13.0.

1965 USFS BK #1, Pg. 66 for T. 143 N. R. 25 W on 10/8 technician Eckstrom searched for corner. Road has destroyed evidence of BT's.

1984 - 4/5 Co. Surveyor, USFS Found PK nail.

At time of search:

1. Did you have the record description?  
 Yes \_\_\_\_\_ No \_\_\_\_\_

2. How was search area located?

Pacing, chaining, photos, maps, etc. \_\_\_\_\_

3. Man hours spent in search \_\_\_\_\_

4. Do you think additional search might recover evidence? Yes \_\_\_\_\_ No \_\_\_\_\_

5. Signature \_\_\_\_\_

Perpetuation Record

Monument and accessories established. Include brief description of area. 1994 on 1/23 Landecker & Assoc survey crew set a 2" x 20" flanged monument with brass cap in Co. Rd. #65 E. Ties: Power pole N 29 W 43.54'; 8' sign post N 40 E 73.45'; 8' sign post S 39 E 87.73'; 8" Burr Oak S 7 W 135.60' SCR 5 14 BT.

Certified corner restoration certificate prepared: Yes  No \_\_\_\_\_

Filed in county records at Cass Date 3/16/95 County Document No. 365392

Identified on aerial photo No. \_\_\_\_\_ Which is filed at \_\_\_\_\_

Index No. J-23  
(Alphabetical - Roman)

LAND CORNER RECORD  
(RECTANGULAR SURVEYS)

RD-7150-4 (Rev. 6/13/67)  
 GPO 802-127

T. 143 R. 25 5th Mer. N.F. Chippewa County Cass State Minnesota  
N 1/4 Corner common to sections 13 12 and \_\_\_\_\_

EXISTING SURVEYS

Original Government Survey

Year surveyed 1872 Hayward Griffin  
 Original monument Wood post  
(Wood post, stone, pile of stones, pipe, etc.)

Bearing Trees

Species Aspen Aspen  
 Diameter 3" 3"  
 Bearing N 9 W S 14 W  
 Distance 36 lks 30 lks  
(23 76') (19.80')

Subsequent Corner Restoration

Year surveyed 1908 By James Flynn  
 Where filed or recorded County Book "C" Pg. 184  
 Monument Found old gov't BT: stump Aspen N 9 W  
(Original, concrete post, iron rod, etc.)  
30 lks. (19.80')

1965 USFS BK #1, Pg. 67 of T143 N R 25 W on 10/9  
technician Eckstrom searched for corner. REA line  
has destroyed Bearing Trees, Reference Objects EVIDENCE.

Species \_\_\_\_\_  
 Diameter \_\_\_\_\_  
 Bearing \_\_\_\_\_  
 Distance \_\_\_\_\_

Original Evidence Found

Year of search 1900 By US Army Corp Engineers  
 Monument found  
Book A1-220, Pg. 34 in Cass Co. Survey Office & USFS

Original Bearing Trees Found

Species Aspen  
 Diameter stub  
 Bearing NW  
 Distance \_\_\_\_\_

Evidence of Subsequent Corner Restoration Found

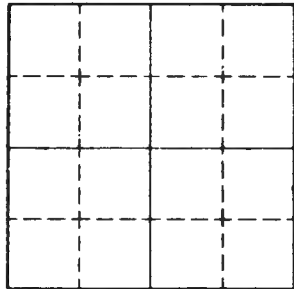
Year of search 1965 By Co. Hwy. Dept.  
Fence north at Sta. 745 + 50, assumed corner  
in E old road, 25' N. of new E.

1984 - 4/5 Co. Surveyor, USFS Found nothing.

Bearing Trees, Reference Objects

\_\_\_\_\_  
 \_\_\_\_\_  
 \_\_\_\_\_  
 \_\_\_\_\_

Relation of Evidence to Record Features Along Section Lines



Sketch

○ Corner  F.S. Land

Section line to sections \_\_\_\_\_

Object \_\_\_\_\_

Record distance \_\_\_\_\_

Measured distance \_\_\_\_\_

Other Evidence

Describe evidence of use and occupation such as roads, fences, clearings, timber cutting lines, plantations, etc.. Cite source of testimony if any. October 1994 a Landecker & Assoc. survey crew traverses through area of corner. On 11/1, they search for evidence of previous surveys. Nothing was found. Landecker & Assoc. computes an obliterated position for the corner using the old road centerline as alignment and proportional distance to the MC to the East.

At time of search:

1. Did you have the record description?

Yes \_\_\_\_\_ No \_\_\_\_\_

2. How was search area located?

Pacing, chaining, photos, maps, etc. \_\_\_\_\_

3. Man hours spent in search \_\_\_\_\_

4. Do you think additional search might recover evidence? Yes \_\_\_\_\_ No \_\_\_\_\_

5. Signature \_\_\_\_\_

Perpetuation Record

Monument and accessories established. Include brief description of area. 1995 on 3/14 Landecker & Assoc. set a 2"x24" iron pipe with brass cap, flush at ground level. Corner is located in ditch bank 28 1/2' ± north of E Co. Rd. #65. TIES: 9" Burr Oak N 11 E 96.29' SCR 1/4 S 12 BT; 22" Burr Oak N 57 E 105.87' SCR 1/4 S 12 BT; 6" Ash N 68 E 176.29' SCR 1/4 S 12 BT; 8' steel sign post North 54.64' with 54-9 sign.

Certified corner restoration certificate prepared: Yes  No \_\_\_\_\_

Filed in county records at Cass Date 3/16/95 County Document No. 365393

Identified on aerial photo No. \_\_\_\_\_ Which is filed at \_\_\_\_\_

Index No. J 23-24  
(Alphabetical - Numerical)LAND CORNER RECORD  
(RECTANGULAR SURVEYS)R9-7150-4 (Rev. 6/13/67)  
GPO 802-127T. 143 R. 25 5th Mer. N.F. Chippewa County Cass State Minnesota  
MC #16 Corner common to sections 12, 13, and \_\_\_\_\_

## EXISTING SURVEYS

## Original Government Survey

Year surveyed 1872 Hayward Griffin  
Original monument Wood Post.  
(Wood post, stone/pile of stones, pipe, etc.)

## Bearing Trees

Species No trees or mound convenient.  
Diameter \_\_\_\_\_  
Bearing \_\_\_\_\_  
Distance \_\_\_\_\_

## Subsequent Corner Restoration

Year surveyed \_\_\_\_\_ By \_\_\_\_\_  
Where filed or recorded \_\_\_\_\_  
Monument \_\_\_\_\_  
(Original, concrete post, iron rod, etc.)

## Bearing Trees, Reference Objects

Species \_\_\_\_\_  
Diameter \_\_\_\_\_  
Bearing \_\_\_\_\_  
Distance \_\_\_\_\_

## Original Evidence Found

Year of search \_\_\_\_\_ By \_\_\_\_\_  
Monument found \_\_\_\_\_

## Original Bearing Trees Found

Species \_\_\_\_\_  
Diameter \_\_\_\_\_  
Bearing \_\_\_\_\_  
Distance \_\_\_\_\_

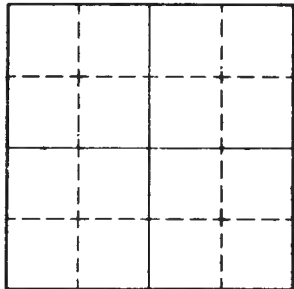
## Evidence of Subsequent Corner Restoration Found

Year of search 1908 By James Flynn  
Cass Co. Surveyor's Office Record BK "C" Pg. 124.  
While running a road survey, he measured from the NW  
corner of Sec. 13 through N<sup>1</sup>/<sub>4</sub> corner to a point in the  
wagon road on the bank of Mississippi River. No  
mention of MC is made.

## Bearing Trees, Reference Objects

Species \_\_\_\_\_  
Diameter \_\_\_\_\_  
Bearing \_\_\_\_\_  
Distance \_\_\_\_\_

Relation of Evidence to Record Features Along Section Lines



Sketch

○ Corner     F.S. Land

Section line to sections \_\_\_\_\_

Object \_\_\_\_\_

Record distance \_\_\_\_\_

Measured distance \_\_\_\_\_

Other Evidence

Describe evidence of use and occupation such as roads, fences, clearings, timber cutting lines, plantations, etc.. Cite source of testimony if any. 1994 on "1/4 a Landecker & Assoc. survey crew searches for evidence of MC and locate edge of low area and top of bank of river. Using the old road centerline as the north line, the distance to the top of the bank is within 7 feet of the GLO distance from the NW corner to the MC. Landecker & Assoc. accepts the old road & the top of the river bank as the obliterated position for the MC.

At time of search:

1. Did you have the record description?  
 Yes \_\_\_\_\_ No \_\_\_\_\_

2. How was search area located?  
 Pacing, chaining, photos, maps, etc. \_\_\_\_\_

3. Man hours spent in search \_\_\_\_\_

4. Do you think additional search might recover evidence? Yes \_\_\_\_\_ No \_\_\_\_\_

5. Signature \_\_\_\_\_

Perpetuation Record

Monument and accessories established. Include brief description of area. \_\_\_\_\_

Certified corner restoration certificate prepared: Yes \_\_\_\_\_ No \_\_\_\_\_

Filed in county records at \_\_\_\_\_ Date \_\_\_\_\_ County Document No. \_\_\_\_\_

Identified on aerial photo No. \_\_\_\_\_ Which is filed at \_\_\_\_\_



Index No. JK-25  
(Alphabetical - Numerical)

LAND CORNER RECORD  
(RECTANGULAR SURVEYS)

R9-7150-4 (Rev. 6/13/67)  
GPO 802-127

T. 143 R. 25 5th Mer. N.F. Chippewa County Cass State Minnesota  
MC# 5 Corner common to sections 13 and \_\_\_\_\_

EXISTING SURVEYS

Original Government Survey

Year surveyed 1867 Wood Post by George Stuntz  
Original monument \_\_\_\_\_  
(Wood post, stone, pile of stones, pipe, etc.)

Bearing Trees

Species W. Birch \_\_\_\_\_  
Diameter 10" \_\_\_\_\_  
Bearing S 2 W \_\_\_\_\_  
Distance 9.91 ch. \_\_\_\_\_

Original Evidence Found

Year of search 1900 By US Army Corps Engineers  
Monument found \_\_\_\_\_

Original Bearing Trees Found

Species W. Birch \_\_\_\_\_  
Diameter 10" \_\_\_\_\_  
Bearing S 2 W \_\_\_\_\_  
Distance 9.91 ch. \_\_\_\_\_

Subsequent Corner Restoration

Year surveyed 1976 By Itasca County  
Where filed or recorded Loose Leaf Field Book T 55N R 27W  
Monument County monument Pg. 70  
(Original, concrete post, iron rod, etc.)

Bearing Trees, Reference Objects

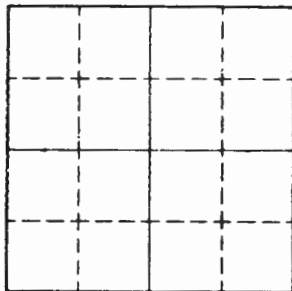
Species Elm Ash \_\_\_\_\_  
Diameter 7" 7" \_\_\_\_\_  
Bearing S 1/2 W N 49 W \_\_\_\_\_  
Distance 21.32' 5 08' \_\_\_\_\_  
w/ tag

Evidence of Subsequent Corner Restoration Found

Year of search 1975 By Itasca County  
Loose Leaf Field Book T 57N R 27W Pg. 56  
show they traversed W. line T 55N, R 27W.

Bearing Trees, Reference Objects

\_\_\_\_\_  
\_\_\_\_\_  
\_\_\_\_\_



Sketch

 Corner  F.S. Land

## Relation of Evidence to Record Features Along Section Lines

Section line to sections \_\_\_\_\_

Object \_\_\_\_\_

Record distance \_\_\_\_\_

Measured distance \_\_\_\_\_

## Other Evidence

Describe evidence of use and occupation such as roads, fences, clearings, timber cutting lines, plantations, etc.. Cite source of testimony if any. \_\_\_\_\_

\_\_\_\_\_

\_\_\_\_\_

\_\_\_\_\_

At time of search:

1. Did you have the record description?

Yes \_\_\_\_\_ No \_\_\_\_\_

2. How was search area located?

Pacing, chaining, photos, maps,  
etc. \_\_\_\_\_

3. Man hours spent in search \_\_\_\_\_

4. Do you think additional search might  
recover evidence? Yes \_\_\_\_\_ No \_\_\_\_\_

5. Signature \_\_\_\_\_

## Perpetuation Record

Monument and accessories established. Include brief description of area. 1994 on 10/14  
Landerker & Assoc. survey crew traverse through corner I.P. with aluminum  
cap up 18". On 12/1 tie out 1" I.P. with aluminum cap up 18" near fence.  
North-South 30'± southerly of edge low area. Ties: (1976 Itasca Co) 7"  
Ash now 8" N40W 5.08'; (1976 Itasca Co) 7" Elm S61W 21.32' dead.  
New ties: 7" Ash S 17 W 28.60' SCR MC 513 BT; 5" Ash N 78W 28.53'  
SCR MC 513 BT. 8' steel sign post South 2.65' with 54-9 sign.

Certified corner restoration certificate prepared: Yes  No \_\_\_\_\_

Filed in county records at Cass Date 3/14/95 County Document No. 365394

Identified on aerial photo No. \_\_\_\_\_ Which is filed at \_\_\_\_\_

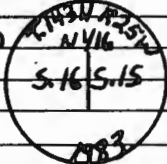
Index No. K-13  
(Alphabetical - Numerical)

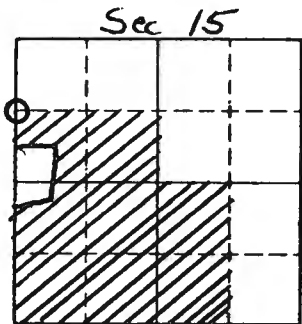
LAND CORNER RECORD  
(RECTANGULAR SURVEYS)

RD-7150-4 (Rev. 6/13/67)  
 GPO 802-127

T. 143 N R. 25 W 5<sup>th</sup> Cor. N.F. Chippewa County Cass State Mn  
N 1/16 Corner common to sections 16 and 15

EXISTING SURVEYS

Original Government Survey		Original Evidence Found	
Year surveyed _____	Original monument _____ <small>(Wood post, stone, pile of stones, pipe, etc.)</small>	Year of search _____ By _____	Monument found _____
Bearing Trees		Original Bearing Trees Found	
Species _____	Diameter _____	Species _____	Diameter _____
Bearing _____	Distance _____	Bearing _____	Distance _____
Subsequent Corner Restoration		Evidence of Subsequent Corner Restoration Found	
Year surveyed <u>1983</u> By <u>BLM</u>	Where filed or recorded _____	Year of search <u>1984</u> By <u>USFS</u>	
Monument <u>Corner position has moved West from 1976 position</u>		Recovered a <u>1 1/2" brass cap flush with Co. Rd #65 in West lane, stmpd.</u>	
Bearing Trees, Reference Objects		Bearing Trees, Reference Objects	
Species _____	Diameter _____	<u>R. Pine</u>	<u>R. Pine</u>
Bearing _____	Distance _____	<u>8.6"</u>	<u>9.4"</u>
		<u>S 66° W</u>	<u>S 38° W</u>
		<u>72.40'</u>	<u>117.60'</u>
		<u>R. Pine</u>	<u>E of Co. Rd #65 East</u>
		<u>9.9"</u>	<u>1.70'</u>
		<u>N 88° W</u>	
		<u>115.17'</u>	



Sketch

○ Corner    ▨ F.S. Land

Relation of Evidence to Record Features Along Section Lines

Section line to sections \_\_\_\_\_

Object \_\_\_\_\_

Record distance \_\_\_\_\_

Measured distance \_\_\_\_\_

Other Evidence

Describe evidence of use and occupation such as roads, fences, clearings, timber cutting lines, plantations, etc.. Cite source of testimony if any. Red line runs East from corner

At time of search:

1. Did you have the record description?  
Yes \_\_\_\_\_ No \_\_\_\_\_

2. How was search area located?  
Pacing, chaining, photos, maps, etc. \_\_\_\_\_

3. Man hours spent in search \_\_\_\_\_

4. Do you think additional search might recover evidence? Yes \_\_\_\_\_ No \_\_\_\_\_

Perpetuation Record

Monument and accessories established. Include brief description of area. \_\_\_\_\_

Certified corner restoration certificate prepared: Yes \_\_\_\_\_ No \_\_\_\_\_

Filed in county records at \_\_\_\_\_ Date \_\_\_\_\_ County Document No. \_\_\_\_\_

Index No. K-15  
(Alphabetical - Horizontal)

LAND CORNER RECORD  
(RECTANGULAR SURVEYS)

RD-7 150-4 (Rev. 6/13/67)  
GPO 502-127

T. 143 N R. 25 W 5<sup>th</sup> Mer. N.F. Chippewa County Cass State Mn  
CN 1/16 Corner common to sections 15 and \_\_\_\_\_

EXISTING SURVEYS

**Original Government Survey**

Year surveyed \_\_\_\_\_

Original monument \_\_\_\_\_  
(Wood post, stone, pile of stones, pipe, etc.)

**Bearing Trees**

Species \_\_\_\_\_

Diameter \_\_\_\_\_

Bearing \_\_\_\_\_

Distance \_\_\_\_\_

**Original Evidence Found**

Year of search \_\_\_\_\_ By \_\_\_\_\_

Monument found \_\_\_\_\_

**Original Bearing Trees Found**

Species \_\_\_\_\_

Diameter \_\_\_\_\_

Bearing \_\_\_\_\_

Distance \_\_\_\_\_

**Subsequent Corner Restoration**

Year surveyed 1984 By USFS

Where filed or recorded Cass County Court House

Monument Set a 5' long x 2 1/2" O.D. concrete filled galvanized I.P. with a 3" dia. brass cap stamped: Up 18" (See also BK 4 Pg 38)

**Evidence of Subsequent Corner Restoration Found**

Year of search \_\_\_\_\_ By \_\_\_\_\_

**Bearing Trees, Reference Objects**

Species	<u>W. Birch</u>	<u>Cedar</u>	<u>Cedar</u>	<u>2 fence posts</u>
Diameter	<u>7.8"</u>	<u>10.8"</u>	<u>10.9"</u>	<u>1 south</u>
Bearing	<u>N44°E</u>	<u>S22°E</u>	<u>S48°W</u>	<u>1 west</u>
Distance	<u>37.28'</u>	<u>31.47'</u>	<u>83.47'</u>	<u>3.0'</u>

**Bearing Trees, Reference Objects**

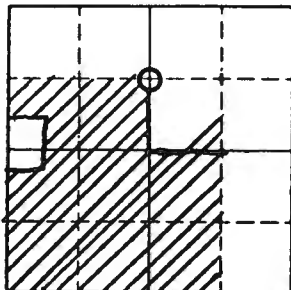
\_\_\_\_\_

\_\_\_\_\_

\_\_\_\_\_

\_\_\_\_\_





Sketch

○ Corner    ▨ F.S. Land

Relation of Evidence to Record Features Along Section Lines

Section line to sections \_\_\_\_\_  
 Object \_\_\_\_\_  
 Record distance \_\_\_\_\_  
 Measured distance \_\_\_\_\_

Other Evidence

Describe evidence of use and occupation such as roads, fences, clearings, timber cutting lines, plantations, etc.. Cite source of testimony if any. *Red line runs South and west from corner*

At time of search:

1. Did you have the record description?

Yes \_\_\_\_\_ No \_\_\_\_\_

2. How was search area located?

Pacing, chaining, photos, maps, etc. \_\_\_\_\_

3. Man hours spent in search \_\_\_\_\_

4. Do you think additional search might recover evidence? Yes \_\_\_\_\_ No \_\_\_\_\_

5. Signature \_\_\_\_\_

Perpetuation Record

Monument and accessories established. Include brief description of area. \_\_\_\_\_

Certified corner restoration certificate prepared: Yes \_\_\_\_\_ No \_\_\_\_\_

Filed in county records at \_\_\_\_\_ Date \_\_\_\_\_ County Document No. \_\_\_\_\_

Identified on aerial photo No. \_\_\_\_\_ Which is filed at \_\_\_\_\_

Index No. K11-13  
(Alphabetical - Nonserial)

LAND CORNER RECORD  
(RECTANGULAR SURVEYS)

NO-7150-4 (Rev. 6/13/67)  
 GPO 502-127

T. 143 N R. 25 W 5<sup>th</sup> Mer. N.F. Chippewa County Cass State Mn  
S-N 1/64 Corner common to sections 16 and 15

EXISTING SURVEYS

**Original Government Survey**

Year surveyed \_\_\_\_\_  
 Original monument \_\_\_\_\_  
(Wood post, stone, pile of stones, pipe, etc.)

**Bearing Trees**

Species \_\_\_\_\_  
 Diameter \_\_\_\_\_  
 Bearing \_\_\_\_\_  
 Distance \_\_\_\_\_

**Original Evidence Found**

Year of search \_\_\_\_\_ By \_\_\_\_\_  
 Monument found \_\_\_\_\_

**Original Bearing Trees Found**

Species \_\_\_\_\_  
 Diameter \_\_\_\_\_  
 Bearing \_\_\_\_\_  
 Distance \_\_\_\_\_

**Subsequent Corner Restoration**

Year surveyed 1983 By BLM  
 Where filed or recorded \_\_\_\_\_  
 Monument Corner position has moved  
West from 1976 position

**Evidence of Subsequent Corner Restoration Found**

Year of search 1984 By USFS  
Recovered a 1 1/2" dia. brass  
cap flush in East lane of  
Co. Rd # 65, stmpd:  
See also BK 4 Pg 48

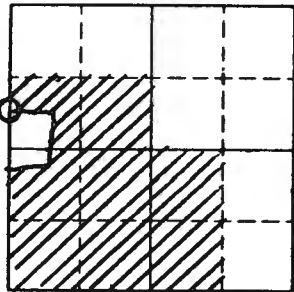
**FIELD NOTES**  
S-N 1/64  
5.16/5.15  
 1983

**Bearing Trees, Reference Objects**

Species \_\_\_\_\_  
 Diameter \_\_\_\_\_  
 Bearing \_\_\_\_\_  
 Distance \_\_\_\_\_

**Bearing Trees, Reference Objects**

Birch Birch & Co. Rd # 65  
5.6" 7.8"  
N35°E S55°E West  
81.77' 55.22' 78.3'  
BT's have no red cap



Sketch

O Corner    ▨ F.S. Land

Relation of Evidence to Record Features Along Section Lines

Section line to sections \_\_\_\_\_  
 Object \_\_\_\_\_  
 Record distance \_\_\_\_\_  
 Measured distance \_\_\_\_\_

Other Evidence

Describe evidence of use and occupation such as roads, fences, clearings, timber cutting lines, plantations, etc.. Cite source of testimony if any. *Red line runs East from corner*

At time of search:

1. Did you have the record description?

Yes \_\_\_\_\_ No \_\_\_\_\_

2. How was search area located?

Pacing, chaining, photos, maps, etc. \_\_\_\_\_

3. Man hours spent in search \_\_\_\_\_

4. Do you think additional search might recover evidence? Yes \_\_\_\_\_ No \_\_\_\_\_

Perpetuation Record

Monument and accessories established. Include brief description of area. \_\_\_\_\_

Certified corner restoration certificate prepared: Yes \_\_\_\_\_ No \_\_\_\_\_

Filed in county records at \_\_\_\_\_ Date \_\_\_\_\_ County Document No. \_\_\_\_\_

Identified on aerial photo No. \_\_\_\_\_ Which is filed at \_\_\_\_\_

5. Signature \_\_\_\_\_



Index No. K-1 13-14  
(Alphabetical - Sequential)

LAND CORNER RECORD  
(RECTANGULAR SURVEYS)

RD-7160-4 (Rev. 6/13/67)  
 GPO 802-127

T. 143 N R. 25 W 5<sup>th</sup> Mer. N.F. Chippewa County Cass State Mo  
SW-NW 1/64 Corner common to sections 15 and \_\_\_\_\_

EXISTING SURVEYS

Original Government Survey

Year surveyed \_\_\_\_\_  
 Original monument \_\_\_\_\_  
(Wood post, stone, pile of stones, pipe, etc.)

Bearing Trees

Species \_\_\_\_\_  
 Diameter \_\_\_\_\_  
 Bearing \_\_\_\_\_  
 Distance \_\_\_\_\_

Subsequent Corner Restoration

Year surveyed April, 1984 By USFS  
 Where filed or recorded Cass County Court House  
 Monument Set a 5' long by 2 1/2"  
(Original, concrete post, pipe, etc.)  
O.D. concrete filled galvanized  
iron pipe, Brass cap stamped:  
Up 18" 5° decl

Bearing Trees, Reference Objects

Species	<u>Aspen</u>	<u>Ash</u>	<u>Bur Oak</u>
Diameter	<u>5.3"</u>	<u>7.5"</u>	<u>9.7"</u>
Bearing	<u>N45°E</u>	<u>S52°E</u>	<u>N66°W</u>
Distance	<u>50.91'</u>	<u>48.24'</u>	<u>14.04'</u>

See also Book 4 Pg 41



Original Evidence Found

Year of search \_\_\_\_\_ By \_\_\_\_\_  
 Monument found \_\_\_\_\_

Original Bearing Trees Found

Species \_\_\_\_\_  
 Diameter \_\_\_\_\_  
 Bearing \_\_\_\_\_  
 Distance \_\_\_\_\_

Evidence of Subsequent Corner Restoration Found

Year of search \_\_\_\_\_ By \_\_\_\_\_

Bearing Trees, Reference Objects

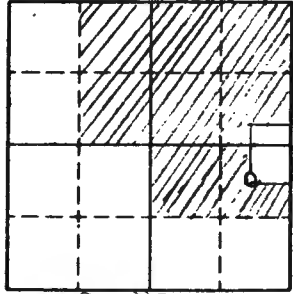
\_\_\_\_\_  
 \_\_\_\_\_  
 \_\_\_\_\_  
 \_\_\_\_\_

Relation of Evidence to Record Features Along Section Lines

Section line to sections	Object	Record distance	Measured distance
_____	_____	_____	_____
_____	_____	_____	_____
_____	_____	_____	_____

Other Evidence

Describe evidence of use and occupation such as roads, fences, clearings, timber cutting lines, plantations, etc. Cite source of testimony if any. *Red line runs W & S from corner*



At time of search:

1. Did you have the record description? Yes \_\_\_\_\_ No \_\_\_\_\_

2. How was search area located? Pacing, chaining, photos, maps, etc.

3. How many hours spent in search \_\_\_\_\_

4. Do you think additional search might recover evidence? Yes \_\_\_\_\_ No \_\_\_\_\_

Certified corner restoration certificate prepared: Yes \_\_\_\_\_ No \_\_\_\_\_

Filed in county records of \_\_\_\_\_ Date \_\_\_\_\_

County Document No. \_\_\_\_\_

Index No. L-1  
(Alphabetical - Numerical)LAND CORNER RECORD  
(RECTANGULAR SURVEYS)R9-7180-4 (Rev. 6/13/67)  
GPO 802-127T. 193 R. 25 <sup>#1</sup> Py 50 5 Mer. N.F. CHIP County CASS State MN.  
QUARTER BET. Corner common to sections 13 18 and \_\_\_\_\_

## EXISTING SURVEYS

## Original Government Survey

Year surveyed 1872  
Original monument WOOD POST  
(Wood post, stone, pile of stones, pipe, etc.)

## Bearing Trees

Species W. PINE W. PINE  
Diameter 8" 6"  
Bearing S76 E S68 W  
Distance 10 6  
Feet = 6.6 4.0

## Subsequent Corner Restoration

Year surveyed \_\_\_\_\_ By \_\_\_\_\_  
Where filed or recorded \_\_\_\_\_  
Monument \_\_\_\_\_  
(Original, concrete post, iron rod, etc.)

## Bearing Trees, Reference Objects

Species \_\_\_\_\_  
Diameter \_\_\_\_\_  
Bearing \_\_\_\_\_  
Distance \_\_\_\_\_

## Original Evidence Found

Year of search \_\_\_\_\_ By \_\_\_\_\_  
Monument found \_\_\_\_\_

## Original Bearing Trees Found

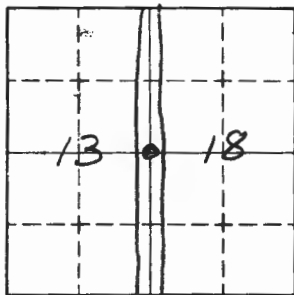
Species \_\_\_\_\_  
Diameter \_\_\_\_\_  
Bearing \_\_\_\_\_  
Distance \_\_\_\_\_

## Evidence of Subsequent Corner Restoration Found

Year of search 6-5-73 By CURT KRAUSE  
NO EVIDENCE LEFT AS ROAD  
CONST. DESTROYED CORNER  
BLUE LINE (NEW) PAINTED E-W

## Bearing Trees, Reference Objects

Species \_\_\_\_\_  
Diameter \_\_\_\_\_  
Bearing \_\_\_\_\_  
Distance \_\_\_\_\_



Sketch

○ Corner    ▨ F.S. Land

Relation of Evidence to Record Features Along Section Lines

Section line to sections \_\_\_\_\_  
 Object \_\_\_\_\_  
 Record distance \_\_\_\_\_  
 Measured distance \_\_\_\_\_

Other Evidence

Describe evidence of use and occupation such as roads, fences, clearings, timber cutting lines, plantations, etc.. Cite source of testimony if any. 6-5-73

CHAINED SOUTH FROM SEC COR. NO TRACE OF CORNER OR BEARING TREES LEFT

PUT FSLP ON A TWIN 11" MAPLE 45' EAST OF APPROX. CORNER LOCATION.

At time of search:

1. Did you have the record description?

Yes  No \_\_\_\_\_

2. How was search area located?

Pacing, chaining, photos, maps, etc. \_\_\_\_\_

3. Man hours spent in search 1

4. Do you think additional search might recover evidence? Yes \_\_\_\_\_ No

5. Signature Curt Krause

Perpetuation Record

Monument and accessories established. Include brief description of area. \_\_\_\_\_

Certified corner restoration certificate prepared: Yes \_\_\_\_\_ No \_\_\_\_\_

Filed in county records at \_\_\_\_\_ Date \_\_\_\_\_ County Document No. \_\_\_\_\_

Identified on aerial photo No. \_\_\_\_\_ Which is filed at \_\_\_\_\_

Index No. L 13114  
(Alphabetical - Numerical)

LAND CORNER RECORD  
(RECTANGULAR SURVEYS)

RD-7150-4 (Rev. 6/13/67)  
GPO 802-127

T. 143 N. R. 25 W  
C-W-W 1/64

5<sup>th</sup>

Mer. N.F. Chippewa County Cass

State Mn

Corner common to sections 15 and

EXISTING SURVEYS

Original Government Survey

Year surveyed \_\_\_\_\_

Original monument \_\_\_\_\_  
(Wood post, stone, pile of stones, pipe, etc.)

Bearing Trees

Species \_\_\_\_\_  
Diameter \_\_\_\_\_  
Bearing \_\_\_\_\_  
Distance \_\_\_\_\_

Original Evidence Found

Year of search \_\_\_\_\_ By \_\_\_\_\_

Monument found \_\_\_\_\_

Original Bearing Trees Found

Species \_\_\_\_\_  
Diameter \_\_\_\_\_  
Bearing \_\_\_\_\_  
Distance \_\_\_\_\_

Subsequent Corner Restoration

Year surveyed April, 1984 By USFS

Where filed or recorded Cass County Court House

Monument Set a 5' long by 2 1/2"  
(Original, concrete pipe, iron rod, etc.)

O.D. concrete filled galvanized  
iron pipe staked as shown.  
Up 18" Decl. 5°



Evidence of Subsequent Corner Restoration Found

Year of search \_\_\_\_\_ By \_\_\_\_\_

Bearing Trees, Reference Objects

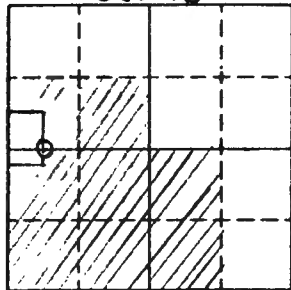
Species Aspen W. Pine W. Spruce  
Diameter 5.4" 13.5" 8.1"  
Bearing N52°W S82°E S35°E  
Distance 79.5' 62.98' 49.53'

See also Bk 4 P. 39

Bearing Trees, Reference Objects

Species \_\_\_\_\_  
Diameter \_\_\_\_\_  
Bearing \_\_\_\_\_  
Distance \_\_\_\_\_

Sec 15



Sketch

○ Corner    ▨ F.S. Land

Relation of Evidence to Record Features Along Section Lines

Section line to sections \_\_\_\_\_

Object \_\_\_\_\_

Record distance \_\_\_\_\_

Measured distance \_\_\_\_\_

Other Evidence

Describe evidence of use and occupation such as roads, fences, clearings, timber cutting, linea plantations, etc.. Cite source of testimony if any. Corner is on the edge of an old field by a hunting shack. Red line runs N+S from corner

At time of search:

1. Did you have the record description?

Yes \_\_\_\_\_ No \_\_\_\_\_

2. How was search area located?

Pacing, chaining, photos, maps, etc. \_\_\_\_\_

3. Man hours spent in search \_\_\_\_\_

4. Do you think additional search might recover evidence? Yes \_\_\_\_\_ No \_\_\_\_\_

Perpetuation Record

Monument and accessories established. Include brief description of area. \_\_\_\_\_

Certified corner restoration certificate prepared: Yes \_\_\_\_\_ No \_\_\_\_\_

Filed in county records at \_\_\_\_\_ Date \_\_\_\_\_ County Document No. \_\_\_\_\_

Signature \_\_\_\_\_

Identified on aerial photo No. \_\_\_\_\_

Which is filed at \_\_\_\_\_

Index No. L-13  
(Alphabetical - Numerical)LAND CORNER RECORD  
(RECTANGULAR SURVEYS)

RP-7150-4 (Rev. 6/13/67)

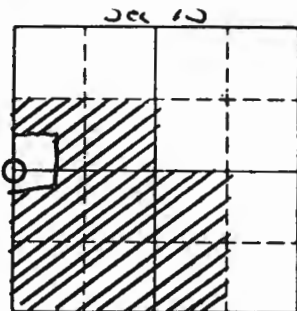
GPO 802-127

T. 143 N. R. 25W 5<sup>th</sup> Mer. N.F. Chippewa County Cass State Mn  
1/4 Corner common to sections 16 and 15

## EXISTING SURVEYS

Original Government Survey	Original Evidence Found
Year surveyed _____	Year of search _____ By _____
Original monument _____ <small>(Wood post, stone, pile of stones, pipe, etc.)</small>	Monument found _____
<b>Bearing Trees</b>	<b>Original Bearing Trees Found</b>
Species _____	Species _____
Diameter _____	Diameter _____
Bearing _____	Bearing _____
Distance _____	Distance _____
<b>Subsequent Corner Restoration</b>	<b>Evidence of Subsequent Corner Restoration Found</b>
Year surveyed <u>1983</u> By <u>BLM</u>	Year of search <u>1984</u> By <u>USFS</u>
Where filed or recorded _____	<u>Recovered a 1 1/2" dia. brass</u>
Monument <u>Corner position has moved</u>	<u>cap stamp as shown. Reset</u>
<u>West from 1976 position</u>	<u>corner 1.0' below road shoulder</u>
	<u>See also Bk 4 Pg 47</u>
<b>Bearing Trees, Reference Objects</b>	<b>Bearing Trees, Reference Objects</b>
Species _____	<u>Ash</u> <u>Ash</u> <u>&amp; Co. Rd #65</u>
Diameter _____	<u>6.3"</u> <u>9.2"</u>
Bearing _____	<u>S77°E</u> <u>N50°E</u> <u>West</u>
Distance _____	<u>92.04'</u> <u>95.22'</u> <u>16.25'</u>





Sketch

○ Corner    ▨ F.S. Land

Relation of Evidence to Record Features Along Section Lines

Section line to sections \_\_\_\_\_  
 Object \_\_\_\_\_  
 Record distance \_\_\_\_\_  
 Measured distance \_\_\_\_\_

Other Evidence

Describe evidence of use and occupation such as roads, fences, clearings, timber cutting lines, plantations, etc.. Cite source of testimony if any. \_\_\_\_\_

At time of search:

1. Did you have the record description?

Yes \_\_\_\_\_ No \_\_\_\_\_

2. How was search area located?

Pacing, chaining, photos, maps, etc. \_\_\_\_\_

3. Man hours spent in search \_\_\_\_\_

4. Do you think additional search might recover evidence? Yes \_\_\_\_\_ No \_\_\_\_\_

Perpetuation Record

Monument and accessories established. Include brief description of area. \_\_\_\_\_

Certified corner restoration certificate prepared: Yes \_\_\_\_\_ No \_\_\_\_\_

Filed in county records at \_\_\_\_\_ Date \_\_\_\_\_ County Document No. \_\_\_\_\_

5. Signature \_\_\_\_\_

Identified on aerial photo No. \_\_\_\_\_ Which is filed at \_\_\_\_\_



Index No. L-15  
(Alphabetical - Hierarchal)

LAND CORNER RECORD  
(RECTANGULAR SURVEYS)


RS-7150-4 (Rev. 6/15/67)  
 GPO 502-127

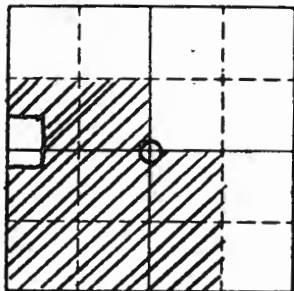
T. 143 N R. 25 W 5<sup>th</sup> Mer. N.F. Chippewa County Cass State Mn  
C 1/4 Corner common to sections 15 and \_\_\_\_\_

EXISTING SURVEYS

Original Government Survey	Original Evidence Found
Year surveyed _____	Year of search _____ By _____
Original monument _____ <small>(Wood post, stone, pile of stones, pipe, etc.)</small>	Monument found _____
<b>Bearing Trees</b>	<b>Original Bearing Trees Found</b>
Species _____	Species _____
Diameter _____	Diameter _____
Bearing _____	Bearing _____
Distance _____	Distance _____

Subsequent Corner Restoration	Evidence of Subsequent Corner Restoration Found
Year surveyed. <u>1984</u> By <u>USFS</u>	Year of search _____ By _____
Where filed or recorded <u>Cass County Court House</u>	_____
Monument <u>Set a 5' long x 2 1/2" O.D. concrete filled galvanized I.P. with a 3" dia brass cap stamped: Up 18" (See also Bk 4 Pg 36.)</u>	_____
<b>Bearing Trees, Reference Objects</b>	<b>Bearing Trees, Reference Objects</b>
Species <u>W. Spruce</u> <u>W. Birch</u> <u>W. Birch</u> <u>2 fence posts</u>	_____
Diameter <u>9.4"</u> <u>8.9"</u> <u>8.5"</u> <u>1 North</u>	_____
Bearing <u>N41°E</u> <u>S67°E</u> <u>N33°W</u> <u>1 East</u>	_____
Distance <u>36.08'</u> <u>42.87'</u> <u>25.87'</u> <u>3.0'</u>	_____





Sketch

○ Corner    ▨ F.S. Land

At time of search:

1. Did you have the record description?

Yes \_\_\_\_\_ No \_\_\_\_\_

2. How was search area located?

Pacing, chaining, photo, maps,  
etc. \_\_\_\_\_

3. Man hours spent in search \_\_\_\_\_

4. Do you think additional search might  
recover evidence? Yes \_\_\_\_\_ No \_\_\_\_\_

5. Signature \_\_\_\_\_

Relation of Evidence to Record Features Along Section Lines

Section line to sections \_\_\_\_\_  
 Object \_\_\_\_\_  
 Record distance \_\_\_\_\_  
 Measured distance \_\_\_\_\_

Other Evidence

Describe evidence of use and occupation such as roads, fences, clearings, timber cutting lines, plantations, etc.. Cite source of testimony if any. *Red line runs South and West from North and East from corner*

Perpetuation Record

Monument and accessories established. Include brief description of area. \_\_\_\_\_

Certified corner restoration certificate prepared: Yes \_\_\_\_\_ No \_\_\_\_\_

Filed in county records at \_\_\_\_\_ Date \_\_\_\_\_ County Document No. \_\_\_\_\_

Identified on aerial photo No. \_\_\_\_\_ Which is filed at \_\_\_\_\_

Index No. L-16  
(Alphabetical - Numerical)

LAND CORNER RECORD  
(RECTANGULAR SURVEYS)

RS-7 150-4 (Rev. 6/13/67)  
 GPO 502-127

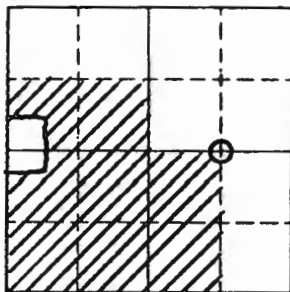
T. 143 N. R. 25 W. Mer. N.F. Chippewa County Cass State Mn  
CE 1/16 Corner common to sections 15 end \_\_\_\_\_

EXISTING SURVEYS

Original Government Survey	Original Evidence Found
Year surveyed _____	Year of search _____ By _____
Original monument _____ <small>(Wood post, stone, pile of stones, pipe, etc.)</small>	Monument found _____
<b>Bearing Trees</b>	<b>Original Bearing Trees Found</b>
Species _____	Species _____
Diameter _____	Diameter _____
Bearing _____	Bearing _____
Distance _____	Distance _____

Subsequent Corner Restoration	Evidence of Subsequent Corner Restoration Found
Year surveyed <u>1984</u> By <u>USFS</u>	Year of search _____ By _____
Where filed or recorded <u>Cass County Court House</u>	_____
Monument <u>Set a 5 ft long x 2 1/2 in</u> <u>O.R. concrete filled galvanized I.P.</u> <small>(Original, concrete pipe, wood, etc.)</small> <u>with a 3 in dia. brass cap stack</u> <u>up 18" (See also Bk 4 Pg 37)</u>	_____
<b>Bearing Trees, Reference Objects</b>	<b>Bearing Trees, Reference Objects</b>
Species <u>R. Maple</u> <u>R. Maple</u> <u>R. Pine</u> <u>2 metal post</u>	_____
Diameter <u>4.8"</u> <u>6.8"</u> <u>19.5"</u> <u>1 south</u>	_____
Bearing <u>S43°E</u> <u>S27°W</u> <u>N18°W</u> <u>1 west</u>	_____
Distance <u>11.78'</u> <u>22.77'</u> <u>86.91'</u> <u>3.0'</u>	_____





Sketch

○ Corner    ▨ F.S. Land

Relation of Evidence to Record Features Along Section Lines

Section line to sections \_\_\_\_\_  
 Object \_\_\_\_\_  
 Record distance \_\_\_\_\_  
 Measured distance \_\_\_\_\_

Other Evidence

Describe evidence of use and occupation such as roads, fences, clearings, timber cutting lines, plantations, etc.. Cite source of testimony if any. *Red line runs west and south from corner*

At time of search:

1. Did you have the record description?

Yes \_\_\_\_\_ No \_\_\_\_\_

2. How was search area located?

Pacing, chaining, photos, maps, etc. \_\_\_\_\_

3. Man hours spent in search \_\_\_\_\_

4. Do you think additional search might recover evidence? Yes \_\_\_\_\_ No \_\_\_\_\_

5. Signature \_\_\_\_\_

Perpetuation Record

Monument and accessories established. Include brief description of area. \_\_\_\_\_

Certified corner restoration certificate prepared: Yes \_\_\_\_\_ No \_\_\_\_\_

Filed in county records at \_\_\_\_\_ Date \_\_\_\_\_ County Document No. \_\_\_\_\_

Identified on aerial photo No. \_\_\_\_\_ Which is filed at \_\_\_\_\_

Index No. L-17  
(Alphabetical - Numerical)

LAND CORNER RECORD  
(RECTANGULAR SURVEYS)

RD-7150-4 (Rev. 6/13/67)  
 GPO 802-127

T. 143 N R. 55 W 5<sup>th</sup> Mer. N.F. Chippewa County Cass State Mn  
 Corner common to sections 14 and 15

EXISTING SURVEYS

Original Government Survey

Year surveyed \_\_\_\_\_  
 Original monument \_\_\_\_\_  
(Wood post, stone, pile of stones, pipe, etc.)

Bearing Trees

Species \_\_\_\_\_  
 Diameter \_\_\_\_\_  
 Bearing \_\_\_\_\_  
 Distance \_\_\_\_\_

Subsequent Corner Restoration

Year surveyed 1983 By BIM  
 Where filed or recorded \_\_\_\_\_  
 Monument Corner has moved from 1976  
(Original, concrete post, iron rod, etc.)  
position

Bearing Trees, Reference Objects

Species \_\_\_\_\_  
 Diameter \_\_\_\_\_  
 Bearing \_\_\_\_\_  
 Distance \_\_\_\_\_

Original Evidence Found


Year of search \_\_\_\_\_ By \_\_\_\_\_  
 Monument found \_\_\_\_\_

Original Bearing Trees Found

Species \_\_\_\_\_  
 Diameter \_\_\_\_\_  
 Bearing \_\_\_\_\_  
 Distance \_\_\_\_\_

Evidence of Subsequent Corner Restoration Found

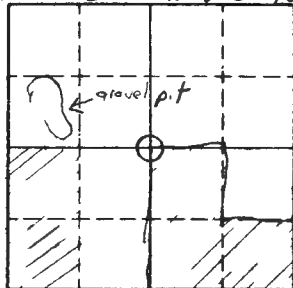
Year of search 1984 By USFS  
Recovered a 2 1/2" O.D. aluminum  
pipe with a 3" dia. aluminum cap:  
Up 1.0 ft.  
See also Bk #4 Pg. 44



Bearing Trees, Reference Objects

<u>Balsam</u>	<u>Balsam</u>	<u>W. Birch</u>	<u>2 fence posts</u>
<u>7.8"</u>	<u>9.2"</u>	<u>10.1"</u>	<u>1 South 4.3'</u>
<u>S 80°E</u>	<u>N 65°W</u>	<u>S 45°E</u>	<u>1 East 3.0'</u>
<u>39.25'</u>	<u>7.48'</u>	<u>36.16'</u>	<u>W/signs</u>

E. 1/2 Sec. 15      W 1/2 Sec 16



Sketch

○ Corner    ▨ F.S. Land

Relation of Evidence to Record Features Along Section Lines

Section line to sections \_\_\_\_\_

Object \_\_\_\_\_

Record distance \_\_\_\_\_

Measured distance \_\_\_\_\_

Other Evidence

Describe evidence of use and occupation such as roads, fences, clearings, timber cutting lines, plantations, etc.. Cite source of testimony if any. Red line runs South from corner. Old red line is East of new red line.

At time of search:

1. Did you have the record description?

Yes \_\_\_\_\_ No \_\_\_\_\_

2. How was search area located?

Pacing, chaining, photos, maps, etc. \_\_\_\_\_

3. Man hours spent in search \_\_\_\_\_

4. Do you think additional search might recover evidence? Yes \_\_\_\_\_ No \_\_\_\_\_

5. Signature \_\_\_\_\_

Perpetuation Record

Monument and accessories established. Include brief description of area. \_\_\_\_\_

Certified corner restoration certificate prepared: Yes \_\_\_\_\_ No \_\_\_\_\_

Filed in county records at \_\_\_\_\_ Date \_\_\_\_\_ County Document No. \_\_\_\_\_

Identified on aerial photo No. \_\_\_\_\_ Which is filed at \_\_\_\_\_

Index No. L-17  
(Alphabetical - Numerical)

LAND CORNER RECORD  
(RECTANGULAR SURVEYS)

RR-7150-4 (Rev. 6/13/67)  
GPO 802-127

T. 143 N R. 25 W Mer. N.F. CHIPPEWA County CASS State MINN  
1/4 Corner common to sections 14 15 and

EXISTING SURVEYS

Original Government Survey

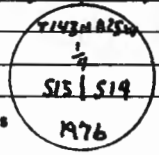
Year surveyed 1872  
Original monument Wood Post  
(Wood post, stone, site of stone, pipe, etc.)

Bearing Trees

Species W PINE SPRUCE  
Diameter 5" 6"  
Bearing N51°W N25°E  
Distance 4 LKS 12 LKS

Subsequent Corner Restoration

Year surveyed 1976 By BLM  
Where filed or recorded \_\_\_\_\_  
Monument 2 1/2" DIA. ALUM POST 28" LONG ALUM CAP  
(Original: concrete post, iron rod, etc.)  
MARKED:



Bearing Trees, Reference Objects

Species B. FIR PINE  
Diameter 10" 10"  
Bearing N63°E S8°W  
Distance 80 LKS 11 LKS

Original Evidence Found

Year of search \_\_\_\_\_ By \_\_\_\_\_  
Monument found \_\_\_\_\_

Original Bearing Trees Found

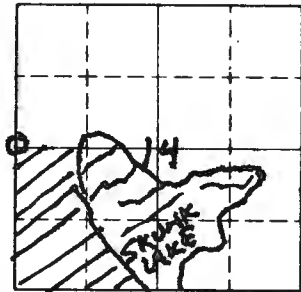
Species \_\_\_\_\_  
Diameter \_\_\_\_\_  
Bearing \_\_\_\_\_  
Distance \_\_\_\_\_

Evidence of Subsequent Corner Restoration Found

Year of search 1981 By K W MATSON  
LOCATED ALUM POST WITH CAP MARKED AS  
SHOWN IN CORNER RESTORATION.

Bearing Trees, Reference Objects

B. FIR (30'SWAG) W. PINE  
Diameter 10" 12"  
Bearing N63°E S8°W  
Distance 80 LKS 11 LKS



Sketch

O Corner    ▨ F.S. Land

Relation of Evidence to Record Features Along Section Lines

Section line to sections \_\_\_\_\_

Object \_\_\_\_\_

Record distance \_\_\_\_\_

Measured distance \_\_\_\_\_

Other Evidence

Describe evidence of use and occupation such as roads, fences, clearings, timber cutting lines, plantations, etc.. Cite source of testimony if any. \_\_\_\_\_

At time of search:

1. Did you have the record description?

Yes X No \_\_\_\_\_

2. How was search area located?

casino, chaining, photos, maps, etc. \_\_\_\_\_

3. Man hours spent in search 1

4. Do you think additional search might recover evidence? Yes \_\_\_\_\_ No X

5. Signature Reid W. McLean

Perpetuation Record

Monument and accessories established. Include brief description of area. WORN TRANSIT  
ESTABLISHED STANDARD LINE FROM S/C  $\frac{13}{23}$ / $\frac{19}{23}$  TO  $\frac{1}{4}$  15/19. PLACED  
8' STEEL POSTS 4' S and 4' E OF  $\frac{13}{23}$ / $\frac{19}{23}$  CORNER POST. SIGNED  
AND PAINTED POSTS WITH RED PAINT.

Certified corner restoration certificate prepared: Yes \_\_\_\_\_ No \_\_\_\_\_

Filed in county records at \_\_\_\_\_ Date \_\_\_\_\_ County Document No. \_\_\_\_\_

Identified on aerial photo No. \_\_\_\_\_ Which is filed at \_\_\_\_\_



Index No. L-21  
(Alphabetical - Numerical)

LAND CORNER RECORD  
(RECTANGULAR SURVEYS)

RD-7150-4 (Rev. 6/13/67)  
GPO 502-127

T. 143 R. 25 5th Mer. N.F. Chippewa County Cass State Minnesota  
E 1/4 Corner common to sections 14, 13, and \_\_\_\_\_

EXISTING SURVEYS

Original Government Survey

Year surveyed 1872 Hayward Griffin  
Original monument Wood post  
(Wood post, stone, pile of stones, pipe, etc.)

Bearing Trees

Species Elm Linden  
Diameter 6" 7"  
Bearing N74W S44E  
Distance 20 IKS 30 IKS  
(13.20') (19.80')

Subsequent Corner Restoration

Year surveyed \_\_\_\_\_ By \_\_\_\_\_  
Where filed or recorded \_\_\_\_\_  
Monument \_\_\_\_\_  
(Original, concrete post, iron rod, etc.)

Bearing Trees, Reference Objects

Species \_\_\_\_\_  
Diameter \_\_\_\_\_  
Bearing \_\_\_\_\_  
Distance \_\_\_\_\_

Original Evidence Found

Year of search \_\_\_\_\_ By \_\_\_\_\_  
Monument found \_\_\_\_\_

Original Bearing Trees Found

Species \_\_\_\_\_  
Diameter \_\_\_\_\_  
Bearing \_\_\_\_\_  
Distance \_\_\_\_\_

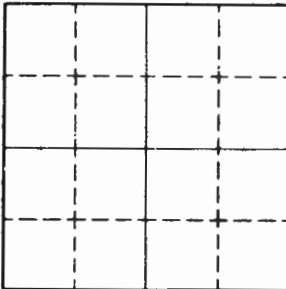
Evidence of Subsequent Corner Restoration Found

Year of search 1966 on 7/27 By USFS/James Eckstrom  
Searched for corner. Search area falls in  
road in open field

Bearing Trees, Reference Objects

Species \_\_\_\_\_  
Diameter \_\_\_\_\_  
Bearing \_\_\_\_\_  
Distance \_\_\_\_\_

Relation of Evidence to Record Features Along Section Lines



Sketch

○ Corner  F.S. Land

Section line to sections \_\_\_\_\_

Object \_\_\_\_\_

Record distance \_\_\_\_\_

Measured distance \_\_\_\_\_

Other Evidence

Describe evidence of use and occupation such as roads, fences, clearings, timber cutting lines, plantations, etc.. Cite source of testimony if any. \_\_\_\_\_

At time of search:

1. Did you have the record description?  
Yes \_\_\_\_\_ No \_\_\_\_\_

2. How was search area located?  
Pacing, chaining, photos, maps,  
etc. \_\_\_\_\_

3. Man hours spent in search \_\_\_\_\_

4. Do you think additional search might  
recover evidence? Yes \_\_\_\_\_ No \_\_\_\_\_

5. Signature \_\_\_\_\_

Perpetuation Record

Monument and accessories established. Include brief description of area. 1994 on 11/23  
 Landecker & Assoc. survey crew set a 2" x 20" flanged monument with  
 brass cap 10" position is 3'± easterly of road North-South. Ties:  
 6" Balm Gilead N42E 43.07' SCR 1/4 S 13 BT; 5" Birch S 72E 21.54'  
 SCR 1/4 S 13 BT; 7" Balm Gilead S 11E 41.76' SCR 1/4 S 13 BT; 8'  
 signpost West 15.70' with 54-9 sign.

Certified corner restoration certificate prepared: Yes  No \_\_\_\_\_

Filed in county records at Cass Date 2/16/95 County Document No. 365395

Identified on aerial photo No. \_\_\_\_\_ Which is filed at \_\_\_\_\_

Index No. L-25  
(Alphabetical-Numerical)

LAND CORNER RECORD  
(RECTANGULAR SURVEYS)

RD-7150-4 (Rev. 6/13/67)  
GPO 802-127

T. 143 R. 25 5th Mer. N.F. Chippewa County Cass State Minnesota  
E 1/4 Corner common to sections 13 and \_\_\_\_\_

EXISTING SURVEYS

Original Government Survey

Year surveyed 1867 George Stuntz  
Original monument wood post  
(Wood post, stone, pile of stones, pipe, etc.)

Bearing Trees

Species	<u>Tamarack</u>	<u>Tamarack</u>
Diameter	<u>9"</u>	<u>6"</u>
Bearing	<u>N45W</u>	<u>S10W</u>
Distance	<u>26 1/2</u>	<u>32 1/2</u>
	<u>(17.16')</u>	<u>(21.12')</u>

Subsequent Corner Restoration

Year surveyed \_\_\_\_\_ By \_\_\_\_\_  
Where filed or recorded \_\_\_\_\_  
Monument \_\_\_\_\_  
(Original, concrete post, iron rod, etc.)

Bearing Trees, Reference Objects

Species	_____	_____
Diameter	_____	_____
Bearing	_____	_____
Distance	_____	_____

Original Evidence Found

Year of search 1900 By U.S. Army Corps Engineers  
Monument found \_\_\_\_\_  
Book A1-220, Pg. 25 in Cass Co Survey Office & USFS

Original Bearing Trees Found

Species	<u>Tamarack</u>	<u>Spruce</u>
Diameter	<u>9"</u>	<u>6"</u>
Bearing	<u>N45W</u>	<u>S10W</u>
Distance	<u>26 1/2</u>	<u>32 1/2</u>

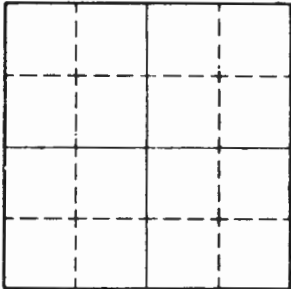
Evidence of Subsequent Corner Restoration Found

Year of search 1975-76 By Itasca Co Survey Office  
1975 in Oct. traversed E. line Sec. 13 (W. line T. 55N. R. 27W). LOOSE LEAF FIELD BOOK T 55N R27W Pg. 56  
1976 in Jan. set Co. monument.  
Loose Leaf Field Book T 55N R27W Pg. 76

Bearing Trees, Reference Objects

Species	<u>Oak</u>	<u>Oak</u>	<u>Ash</u>
Diameter	<u>18"</u>	<u>14"</u>	<u>6"</u>
Bearing	<u>S13W</u>	<u>S80W</u>	_____
Distance	<u>7.57'</u>	<u>11.44'</u>	_____
	<u>(tag)</u>	_____	_____

Relation of Evidence to Record Features Along Section Lines



Sketch

○ Corner    ▨ F.S. Land

Section line to sections \_\_\_\_\_

Object \_\_\_\_\_

Record distance \_\_\_\_\_

Measured distance \_\_\_\_\_

Other Evidence

Describe evidence of use and occupation such as roads, fences, clearings, timber cutting lines, plantations, etc.. Cite source of testimony if any. \_\_\_\_\_

At time of search:

1. Did you have the record description?  
Yes \_\_\_\_\_ No \_\_\_\_\_

2. How was search area located?  
Pacing, chaining, photos, maps,  
etc. \_\_\_\_\_

3. Man hours spent in search \_\_\_\_\_

4. Do you think additional search might  
recover evidence? Yes \_\_\_\_\_ No \_\_\_\_\_

5. Signature \_\_\_\_\_

Perpetuation Record

Monument and accessories established. Include brief description of area. 1994 on 10/14  
 Landecker & Assoc. survey crew tie into standard E/4 corner Section 13.  
 On 12/1 tie out corner 1" I.P. with aluminum cap up 16" located 28'±  
 easterly of fence line North-South. Ties: 19" Burr Oak S 20 W 7.64'  
 (blazes overgrown - tree has Hasca Co survey tag which says 7.57'  
 North to corner 1/76); 16" Burr Oak S 86 W 12.11' (blazes overgrown);  
 11" Ash N 3 E 14.44' (blazes overgrown). 8' sign post East 3.83' with  
 54-9 sign.

Certified corner restoration certificate prepared: Yes  No \_\_\_\_\_

Filed in county records at Cass Date 3/16/95 County Document No. 365396

Identified on aerial photo No. \_\_\_\_\_ Which is filed at \_\_\_\_\_

Index No. L/M-13  
(Alphabetical - Numerical)

LAND CORNER RECORD  
(RECTANGULAR SURVEYS)

RD-7160-4 (Rev. 6/13/67)  
 GPO 802-127

T. 143 N. R. 25 W 5<sup>th</sup> Mer. N.F. Chippewa County Cass State Mn  
N-N-S 1/256 Corner common to sections 16 and 15

EXISTING SURVEYS

**Original Government Survey**

Year surveyed \_\_\_\_\_

Original monument \_\_\_\_\_  
(Wood post, stone, pile of stones, pipe, etc.)

**Bearing Tree**

Species \_\_\_\_\_

Diameter \_\_\_\_\_

Bearing \_\_\_\_\_

Distance \_\_\_\_\_

**Original Evidence Found**

Year of search \_\_\_\_\_ By \_\_\_\_\_

Monument found \_\_\_\_\_

**Original Bearing Trees Found**

Species \_\_\_\_\_

Diameter \_\_\_\_\_

Bearing \_\_\_\_\_

Distance \_\_\_\_\_

**Subsequent Corner Restoration**

Year surveyed 1983 By BLM

Where filed or recorded \_\_\_\_\_

Monument Corner position has changed  
(Original, concrete post, or iron rod, etc.)  
from 1976 position

**Evidence of Subsequent Corner Restoration Found**

Year of search 1984 By USFS

Monument is a 2 1/2" O.D  
aluminum pipe 3' long with a  
3" dia. aluminum cap stamped  
1.0 ft. under road shoulder  
See also Bk 4 Pg 51

143 N. R. 25 W.  
N-N-S  
1/256  
S.M.S. 15  
1983

**Bearing Trees, Reference Objects**

Species \_\_\_\_\_

Diameter \_\_\_\_\_

Bearing \_\_\_\_\_

Distance \_\_\_\_\_

**Bearing Trees, Reference Objects**

Ash Elm ☿ of Co. Rd #65

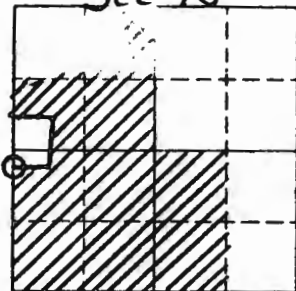
5.5" 10.2" \_\_\_\_\_

N 65° E 570° E West

66.61' 72.83' 13.00

BLM CAP

Sec 15



Sketch

○ Corner    ▨ F.S. Land

At time of search:

1. Did you have the record description?

Yes \_\_\_\_\_ No \_\_\_\_\_

2. How was search area located?

Pacing, chaining, photos, maps, etc. \_\_\_\_\_

3. Man hours spent in search \_\_\_\_\_

4. Do you think additional search might recover evidence? Yes \_\_\_\_\_ No \_\_\_\_\_

Relation of Evidence to Record Features Along Section Lines

Section line to sections \_\_\_\_\_

Object \_\_\_\_\_

Record distance \_\_\_\_\_

Measured distance \_\_\_\_\_

Other Evidence

Describe evidence of use and occupation such as roads, fences, clearings, timber cutting lines, plantations, etc.. Cite source of testimony if any. Red line runs East from corner

Perpetuation Record

Monument and accessories established. Include brief description of area. \_\_\_\_\_

Certified corner restoration certificate prepared: Yes \_\_\_\_\_ No \_\_\_\_\_

Filed in county records at \_\_\_\_\_ Date \_\_\_\_\_ County Document No. \_\_\_\_\_

Identified on aerial photo No. \_\_\_\_\_ Which is filed at \_\_\_\_\_

Index No. LA-13/14  
(Alphabetical - Numerical)

LAND CORNER RECORD  
(RECTANGULAR SURVEYS)

RD-7160-4 (Rev. 6/13/67)  
 GPO 802-127


T. 143 N R. 25 W 5<sup>th</sup> Mer. N.F. Chippewa County Cass State Mn  
C-N-NW-SW 1/256 Corner common to sections 15 end

EXISTING SURVEYS

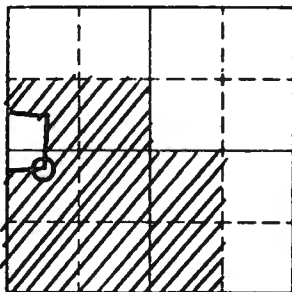
Original Government Survey	Original Evidence Found
Year surveyed _____	Year of search _____ By _____
Original monument _____ <small>(Wood post, stone, pile of stones, pipe, etc.)</small>	Monument found _____
<b>Bearing Trees</b>	<b>Original Bearing Tree Found</b>
Species _____	Species _____
Diameter _____	Diameter _____
Bearing _____	Bearing _____
Distance _____	Distance _____

Subsequent Corner Restoration	Evidence of Subsequent Corner Restoration Found
-------------------------------	---

Year surveyed. <u>1984</u> By <u>USFS</u>	Year of search _____ By _____
Where filed or recorded <u>Cass County Court House</u>	
Monument <u>Set a 5/8 in x 9 ft long</u> <small>(Original, concrete post, wood, etc.)</small> <u>aluminum rod with a 3/4 in</u> <u>dia. aluminum cap stand;</u> <u>Up 18" (See also BK 4 Pg 40)</u>	



Bearing Trees, Reference Objects				Bearing Trees, Reference Objects			
Species	<u>Bu. Spruce</u>	<u>Ash</u>	<u>Ash</u>	<u>2 fence posts</u>			
Diameter	<u>9"</u>	<u>11.6"</u>	<u>8.7"</u>	<u>1.6 x 2.65'</u>			
Bearing	<u>N06°E</u>	<u>S46°E</u>	<u>N43°W</u>	<u>1 W. 3.0'</u>			
Distance	<u>34.29'</u>	<u>11.93'</u>	<u>28.59'</u>				



Sketch

○ Corner    ▨ F.S. Land

Relation of Evidence to Record Features Along Section Lines

Section line to sections \_\_\_\_\_  
 Object \_\_\_\_\_  
 Record distance \_\_\_\_\_  
 Measured distance \_\_\_\_\_

Other Evidence

Describe evidence of use and occupation such as roads, fences, clearings, timber cutting lines, plantations, etc.. Cite source of testimony if any. Red line runs North and West from corner

At time of search:

1. Did you have the record description?

Yes \_\_\_\_\_ No \_\_\_\_\_

2. How was search area located?

Pacing, chaining, photos, maps, etc. \_\_\_\_\_

3. Man hours spent in search \_\_\_\_\_

4. Do you think additional search might recover evidence? Yes \_\_\_\_\_ No \_\_\_\_\_

Perpetuation Record

Monument and accessories established. Include brief description of area. \_\_\_\_\_

Certified corner restoration certificate prepared: Yes \_\_\_\_\_ No \_\_\_\_\_

Filed in county records at \_\_\_\_\_ Date \_\_\_\_\_ County Document No. \_\_\_\_\_

5. Signature \_\_\_\_\_

Identified as \_\_\_\_\_

Which is filed at \_\_\_\_\_



Index No. M-13  
(Alphabetic - Numerical)

LAND CORNER RECORD  
(RECTANGULAR SURVEYS)

RD-7150-4 (Rev. 6/13/67)  
GPO 502-127

T. 143 N R. 25 W 5<sup>th</sup> Mer. N.F. Chippewa County Cass State Mn  
S 1/16 Corner common to sections \_\_\_\_\_, \_\_\_\_\_, \_\_\_\_\_, \_\_\_\_\_, \_\_\_\_\_, \_\_\_\_\_, \_\_\_\_\_, \_\_\_\_\_  
\_\_\_\_\_ and \_\_\_\_\_

EXISTING SURVEYS

Original Government Survey

Year surveyed \_\_\_\_\_  
Original monument \_\_\_\_\_  
(Wood post, stone, pile of stones, pipe, etc.)

Bearing Trees

Species \_\_\_\_\_  
Diameter \_\_\_\_\_  
Bearing \_\_\_\_\_  
Distance \_\_\_\_\_

Subsequent Corner Restoration

Year surveyed 1983 By BLM  
Where filed or recorded \_\_\_\_\_  
Monument New corner position is west of 1976 position  
(Original concrete post, iron rod, etc.)

Bearing Trees, Reference Objects

Species \_\_\_\_\_  
Diameter \_\_\_\_\_  
Bearing \_\_\_\_\_  
Distance \_\_\_\_\_

Original Evidence Found

Year of search \_\_\_\_\_ By \_\_\_\_\_  
Monument found \_\_\_\_\_

Original Bearing Trees Found

Species \_\_\_\_\_  
Diameter \_\_\_\_\_  
Bearing \_\_\_\_\_  
Distance \_\_\_\_\_

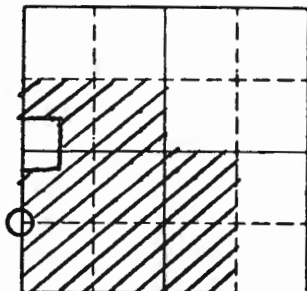
Evidence of Subsequent Corner Restoration Found

Year of search 1984 By USFS  
Recovered a 2 1/2 in. O.D. aluminum pipe with a 3 in. dia. aluminum cap stapled up 0.7 ft.  
See also BK 4 Pg 45 BLM COP

T143 N R 25 W  
S 1/16  
S. 16/5.15  
1983

Bearing Trees, Reference Objects

Ash 8.3" N 78° E 19.40'     Ash 6.5" N 79° W 20.20'     Ash 9.7" N 01° E 30.12'     2 fence posts 1 North 1 South 3.0'



Sketch

○ Corner    ▨ F.S. Land

At time of search:

1. Did you have the record description?

Yes \_\_\_\_\_ No \_\_\_\_\_

2. How was search area located?

Pacing, chaining, photos, maps, etc. \_\_\_\_\_

3. Man hours spent in search \_\_\_\_\_

4. Do you think additional search might

recover evidence? Yes \_\_\_\_\_ No \_\_\_\_\_

5. Signature \_\_\_\_\_

Relation of Evidence to Record Features Along Section Lines

Section line to sections \_\_\_\_\_  
 Object \_\_\_\_\_  
 Record distance \_\_\_\_\_  
 Measured distance \_\_\_\_\_

Other Evidence

Describe evidence of use and occupation such as roads, fences, clearings, timber cutting, etc., plantations, etc.. Cite source of testimony if any.

*Red line runs North and South from corner*

Perpetuation Record

Monument and accessories established. Include brief description of area. \_\_\_\_\_

Certified corner restoration certificate prepared: Yes \_\_\_\_\_ No \_\_\_\_\_

Filed in county records at \_\_\_\_\_ Date \_\_\_\_\_ County Document No. \_\_\_\_\_

Identified on aerial photo No. \_\_\_\_\_ Which is filed at \_\_\_\_\_

Index No. M-13  
(Alphabetical - Numerical)LAND CORNER RECORD  
(RECTANGULAR SURVEYS)R9-7150-4 (Rev. 6/13/67)  
GPO 802-127T. 143N R. 25W Mer. N.F. Chippewa County Cass State Minnesota  
South 1/16 Corner common to sections 15 & 16 and \_\_\_\_\_

## EXISTING SURVEYS

## Original Government Survey

Year surveyed \_\_\_\_\_  
Original monument \_\_\_\_\_  
(Wood post, stone, pile of stones, pipe, etc.)

## Bearing Trees

Species \_\_\_\_\_  
Diameter \_\_\_\_\_  
Bearing \_\_\_\_\_  
Distance \_\_\_\_\_

## Subsequent Corner Restoration

Year surveyed 1976 By R.L.M.  
Where filed or recorded T143N R25W  
Monument Alu. Post 2 1/2" x 28" S 1/16  
(Original, concrete post, iron rod, etc.) S 16 S 15  
with Alu. Cap marked 1976

## Bearing Trees, Reference Objects

Species Poplar Poplar  
Diameter 7" 3"  
Bearing S16W S60W  
Distance 143Lks 109Lks

## Original Evidence Found

Year of search \_\_\_\_\_ By \_\_\_\_\_  
Monument found \_\_\_\_\_

## Original Bearing Trees Found

Species \_\_\_\_\_  
Diameter \_\_\_\_\_  
Bearing \_\_\_\_\_  
Distance \_\_\_\_\_

## Evidence of Subsequent Corner Restoration Found

Year of search 1971 By 11025-Monument OK

## Bearing Trees, Reference Objects

Species Ash Ash  
Diameter 8" 4"  
Bearing S16W S60W  
Distance 143Lks 109Lks

M-13

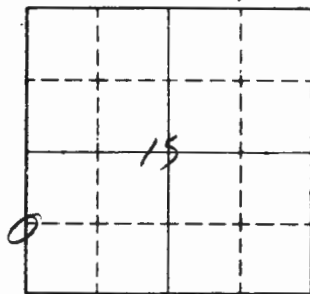
Relation of Evidence to Record Features Along Section Lines

Section line to sections \_\_\_\_\_

Object \_\_\_\_\_

Record distance \_\_\_\_\_

Measured distance \_\_\_\_\_



Sketch

○ Corner    ▨ F.S. Land

Other Evidence

Describe evidence of use and occupation such as roads, fences, clearings, timber cutting lines, plantations, etc.. Cite source of testimony if any. \_\_\_\_\_

At time of search:

1. Did you have the record description?  
Yes \_\_\_\_\_ No \_\_\_\_\_

2. How was search area located?  
Pacing, chaining, photos, maps,  
etc. \_\_\_\_\_

3. Man hours spent in search \_\_\_\_\_

4. Do you think additional search might  
recover evidence? Yes \_\_\_\_\_ No \_\_\_\_\_

Perpetuation Record

Monument and accessories established. Include brief description of area. \_\_\_\_\_

Certified corner restoration certificate prepared: Yes \_\_\_\_\_ No \_\_\_\_\_

Filed in county records at \_\_\_\_\_ Date \_\_\_\_\_ County Document No. \_\_\_\_\_

Identified on aerial photo No. \_\_\_\_\_ Which is filed at \_\_\_\_\_

5. Signature \_\_\_\_\_

Index No. M-21  
(Alphabetical - Numerical)

LAND CORNER RECORD  
(RECTANGULAR SURVEYS)

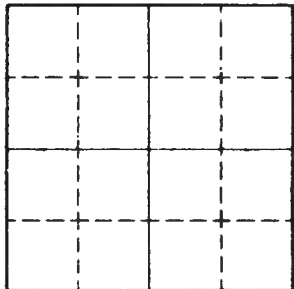
RP-7 150-4 (Rev. 6/13/67)  
 GPO 802-127

T. 143 R. 25 5th Mer. N.F. Chippewa County Cass State Minnesota  
S 1/4 Corner common to sections 14, 13, and \_\_\_\_\_

EXISTING SURVEYS

Original Government Survey		Original Evidence Found	
Year surveyed _____	Original monument _____ <small>(Wood post, stone, pile of stones, pipe, etc.)</small>	Year of search _____ By _____	Monument found _____
Bearing Trees		Original Bearing Trees Found	
Species _____	Diameter _____	Species _____	Diameter _____
Bearing _____	Distance _____	Bearing _____	Distance _____
Subsequent Corner Restoration		Evidence of Subsequent Corner Restoration Found	
Year surveyed _____ By _____	Where filed or recorded _____	Year of search _____ By _____	_____
Monument _____ <small>(Original, concrete post, iron rod, etc.)</small>	_____	_____	_____
_____	_____	_____	_____
Bearing Trees, Reference Objects		Bearing Trees, Reference Objects	
Species _____	Diameter _____	Species _____	Diameter _____
Bearing _____	Distance _____	Bearing _____	Distance _____

Relation of Evidence to Record Features Along Section Lines



Sketch

O Corner  F.S. Land

Section line to sections \_\_\_\_\_

Object \_\_\_\_\_

Record distance \_\_\_\_\_

Measured distance \_\_\_\_\_

Other Evidence

Describe evidence of use and occupation such as roads, fences, clearings, timber cutting lines, plantations, etc.. Cite source of testimony if any. \_\_\_\_\_

At time of search:

1. Did you have the record description?

Yes \_\_\_\_\_ No \_\_\_\_\_

2. How was search area located?

Pacing, chaining, photos, maps, etc. \_\_\_\_\_

3. Man hours spent in search \_\_\_\_\_

4. Do you think additional search might recover evidence? Yes \_\_\_\_\_ No \_\_\_\_\_

5. Signature \_\_\_\_\_

Perpetuation Record

Monument and accessories established. Include brief description of area. 1994 on "123 Landecker & Assoc. Survey crew set a 2" x 20" flanged monument with brass cap down 10". Corner position is at easterly edge of travel of curve in road E ± n'ly extension. Ties: 8" Ash S 1/6 SE 50.46' SCR S 1/6 S13 BT; 8" Ash S 30 E 55.44' SCR S 1/6 S13 BT; 5" Ash S 20 W 92.51' SCR S 1/6 S14 BT; 8' sign post South 22.1' with 54-2 and 54-9 signs; 8' sign post East 13.4' with 54-2 and 54-9 signs.

Certified corner restoration certificate prepared: Yes \_\_\_\_\_ No \_\_\_\_\_

Filed in county records at \_\_\_\_\_ Date \_\_\_\_\_ County Document No. \_\_\_\_\_

Identified on aerial photo No. \_\_\_\_\_ Which is filed at \_\_\_\_\_

Index No. M-23  
(Alphabetical - Numerical)

LAND CORNER RECORD  
(RECTANGULAR SURVEYS)

R9-7150-4 (Rev. 6/13/67)  
GPO 802-127

T. 143 R. 25 5th Mer. N.F. Chippewa County Cass State Minnesota  
Center South One-Sixteenth Corner common to sections 13 and \_\_\_\_\_

EXISTING SURVEYS

Original Government Survey
Year surveyed _____
Original monument _____ <small>(Wood post, stone, pile of stones, pipe, etc.)</small>
<b>Bearing Trees</b>
Species _____
Diameter _____
Bearing _____
Distance _____

Original Evidence Found
Year of search _____ By _____
Monument found _____
<b>Original Bearing Trees Found</b>
Species _____
Diameter _____
Bearing _____
Distance _____

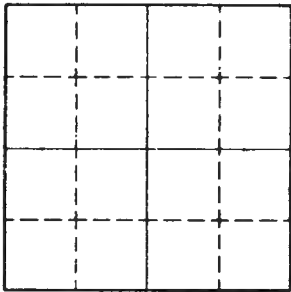
Subsequent Corner Restoration
Year surveyed _____ By _____
Where filed or recorded _____
Monument _____ <small>(Original, concrete post, iron rod, etc.)</small>

Evidence of Subsequent Corner Restoration Found
Year of search _____ By _____
_____
_____

Bearing Trees, Reference Objects
Species _____
Diameter _____
Bearing _____
Distance _____

Bearing Trees, Reference Objects
_____
_____
_____
_____

Relation of Evidence to Record Features Along Section Lines



Sketch

Corner  F.S. Land

Section line to sections \_\_\_\_\_

Object \_\_\_\_\_

Record distance \_\_\_\_\_

Measured distance \_\_\_\_\_

Other Evidence

Describe evidence of use and occupation such as roads, fences, clearings, timber cutting lines, plantations, etc.. Cite source of testimony if any. \_\_\_\_\_

At time of search:

1. Did you have the record description?

Yes \_\_\_\_\_ No \_\_\_\_\_

2. How was search area located?

Pacing, chaining, photos, maps, etc. \_\_\_\_\_

3. Mon hours spent in search \_\_\_\_\_

4. Do you think additional search might recover evidence? Yes \_\_\_\_\_ No \_\_\_\_\_

5. Signature \_\_\_\_\_

Perpetuation Record

Monument and accessories established. Include brief description of area. 1995 on 3/4  
 Lamberger & Assoc. survey crew set a 2" iron pipe with brass cap over  
 a 8' steel sign post in Black Spruce swamp 10' ± East of Winter trail  
 that runs Northerly-Southerly. Monument is up 18". Ties: 6" Black  
 Spruce N 75 W 24.03' SCR CS 1/16 S 13 BT; 8" Black Spruce N 49 E  
 58.35' SCR CS 1/16 S 13 BT; 6" Black Spruce S 21 E 18 14' SCR CS 1/16  
 S 13 BT; 8' steel sign post West 2.55' with 54-2 and 54-9 signs;  
 8' steel sign post East 2.06' with 54-2 and 54-9 signs.

Certified corner restoration certificate prepared: Yes \_\_\_\_\_ No \_\_\_\_\_

Filed in county records at \_\_\_\_\_ Date \_\_\_\_\_ County Document No. \_\_\_\_\_

Identified on aerial photo No. \_\_\_\_\_ Which is filed at \_\_\_\_\_



Index No. M-25  
(Alphabetical - Numerical)

LAND CORNER RECORD  
(RECTANGULAR SURVEYS)

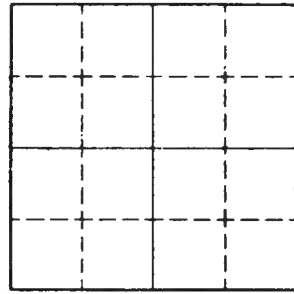
R9-7150-4 (Rev. 6/13/67)  
 GPO 802-127

T. 143 R. 25 5<sup>th</sup> Mer. N.F. Chippewa County Cass State Minnesota  
South One-Sixteenth Corner common to sections 13 and \_\_\_\_\_

EXISTING SURVEYS

Original Government Survey		Original Evidence Found	
Year surveyed _____	Original monument _____ <small>(Wood post, stone, pile of stones, pipe, etc.)</small>	Year of search _____ By _____	Monument found _____
Bearing Trees		Original Bearing Trees Found	
Species _____	Diameter _____	Species _____	Diameter _____
Bearing _____	Distance _____	Bearing _____	Distance _____
Subsequent Corner Restoration		Evidence of Subsequent Corner Restoration Found	
Year surveyed _____ By _____	Where filed or recorded _____	Year of search _____ By _____	_____
Monument _____ <small>(Original, concrete post, iron rod, etc.)</small>	_____	_____	_____
_____	_____	_____	_____
Bearing Trees, Reference Objects		Bearing Trees, Reference Objects	
Species _____	Diameter _____	Species _____	Diameter _____
Bearing _____	Distance _____	Bearing _____	Distance _____

Relation of Evidence to Record Features Along Section Lines



Sketch

○ Corner     F.S. Land

Section line to sections \_\_\_\_\_

Object \_\_\_\_\_

Record distance \_\_\_\_\_

Measured distance \_\_\_\_\_

Other Evidence

Describe evidence of use and occupation such as roads, fences, clearings, timber cutting lines, plantations, etc.. Cite source of testimony if any. \_\_\_\_\_

At time of search:

1. Did you have the record description?

Yes \_\_\_\_\_ No \_\_\_\_\_

2. How was search area located?

Pacing, chaining, photos, maps, etc. \_\_\_\_\_

3. Man hours spent in search \_\_\_\_\_

4. Do you think additional search might recover evidence? Yes \_\_\_\_\_ No \_\_\_\_\_

5. Signature \_\_\_\_\_

Perpetuation Record

Monument and accessories established. Include brief description of area. 1995 on 3/3  
 Landecker & Assoc Survey crew set 2" iron pipe up 17 1/2" over 8'  
 steel sign post in wetland. Ties: 6" Ash N 47 W 38.86' scr 5' 1/16 S  
 13.81'; 8' steel sign post S 56 W 116.74' with 54-3 sign; 8' steel  
 sign post N 1 E 13.84' with 54-3 sign; 8' steel sign post West  
 3.07' with 54-2 and 54-9 signs; 8' steel sign post South  
 2.87' with 54-2 and 54-9 signs.

Certified corner restoration certificate prepared: Yes \_\_\_\_\_ No \_\_\_\_\_

Filed in county records at \_\_\_\_\_ Date \_\_\_\_\_ County Document No. \_\_\_\_\_

Identified on aerial photo No. \_\_\_\_\_ Which is filed at \_\_\_\_\_

Index No. N-13  
(Alphabetical - Numerical)

LAND CORNER RECORD  
(RECTANGULAR SURVEYS)

R9-7150-4 (Rev. 6/13/67)  
GPO 802-127

T. 143 N R. 25 W 5<sup>th</sup> Mer. N.F. Chippewa County Cass State Mn  
Section Corner common to sections 15, 16, 21 and 22

EXISTING SURVEYS

**Original Government Survey**

Year surveyed \_\_\_\_\_  
Original monument \_\_\_\_\_  
(Wood post, stone, pile of stones, pipe, etc.)

**Bearing Trees**

Species \_\_\_\_\_  
Diameter \_\_\_\_\_  
Bearing \_\_\_\_\_  
Distance \_\_\_\_\_

**Original Evidence Found**

Year of search \_\_\_\_\_ By \_\_\_\_\_  
Monument found \_\_\_\_\_

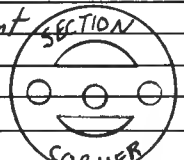
**Original Bearing Trees Found**

Species \_\_\_\_\_  
Diameter \_\_\_\_\_  
Bearing \_\_\_\_\_  
Distance \_\_\_\_\_

**Subsequent Corner Restoration**

Year surveyed 1981-82 By Cass County  
Where filed or recorded Cass County Court House  
Monument Corner position has changed  
(Original, concrete post, iron rod, etc.)  
from 1976 pos. in

**Evidence of Subsequent Corner Restoration Found**

Year of search 1984 By USFS  
Recovered a 3.5" dia. iron monument  
set flush with ground stmpd:   
See also Bk 4 P, 46

**Bearing Trees, Reference Objects**

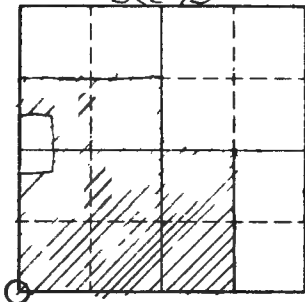
Species \_\_\_\_\_  
Diameter \_\_\_\_\_  
Bearing \_\_\_\_\_  
Distance \_\_\_\_\_

**Bearing Trees, Reference Objects**

<u>Oak</u>	<u>Oak</u>	<u>Oak</u>	<u>Oak</u>
<u>8.3"</u>	<u>10.0"</u>	<u>10.6"</u>	<u>8.5"</u>
<u>S 50° E</u>	<u>S 17° W</u>	<u>S 78° W</u>	<u>N 34° W</u>
<u>36.27'</u>	<u>9.40'</u>	<u>35.21'</u>	<u>34.95'</u>

Metal fence post North 5.0' Fence post East 3.9'

Sec 15



Sketch

○ Corner    ▨ F.S. Land

Relation of Evidence to Record Features Along Section Lines

Section line to sections \_\_\_\_\_

Object \_\_\_\_\_

Record distance \_\_\_\_\_

Measured distance \_\_\_\_\_

Other Evidence

Describe evidence of use and occupation such as roads, fences, clearings, timber cutting lines, plantations, etc.. Cite source of testimony if any. Red line runs East and North from corner. Old red line is East and North from new red line.

At time of search:

1. Did you have the record description?

Yes \_\_\_\_\_ No \_\_\_\_\_

2. How was search area located?

Pacing, chaining, photos, maps, etc. \_\_\_\_\_

3. Man hours spent in search \_\_\_\_\_

4. Do you think additional search might recover evidence? Yes \_\_\_\_\_ No \_\_\_\_\_

\_\_\_\_\_

5. Signature \_\_\_\_\_

Perpetuation Record

Monument and accessories established. Include brief description of area. \_\_\_\_\_

Certified corner restoration certificate prepared: Yes \_\_\_\_\_ No \_\_\_\_\_

Filed in county records at \_\_\_\_\_ Date \_\_\_\_\_ County Document No. \_\_\_\_\_

Identified on aerial photo No. \_\_\_\_\_ Which is filed at \_\_\_\_\_

Index No. N-13  
(Alphabetical - Numerical)

Copy to Daer River  
Book 2 #11  
Page 5th

LAND CORNER RECORD  
(RECTANGULAR SURVEYS)

R9-7150-4 (Rev. 6/13/67)  
GPO 802-127

T. 143 N R. 25 W  
Section

Mer. N.F. Chippewa County Cass

State Minnesota

Corner common to sections 15, 16, 21 and 22

EXISTING SURVEYS

Original Government Survey

Year surveyed \_\_\_\_\_  
Original monument \_\_\_\_\_  
(Wood post, stone, pile of stones, pipe, etc.)

Bearing Trees

Species \_\_\_\_\_  
Diameter \_\_\_\_\_  
Bearing \_\_\_\_\_  
Distance \_\_\_\_\_

Original Evidence Found


Year of search \_\_\_\_\_ By \_\_\_\_\_  
Monument found \_\_\_\_\_

Original Bearing Trees Found

Species \_\_\_\_\_  
Diameter \_\_\_\_\_  
Bearing \_\_\_\_\_  
Distance \_\_\_\_\_

Subsequent Corner Restoration

Year surveyed 1976 By B.L.M.  
Where filed or recorded \_\_\_\_\_  
Monument Alu. fast 2' x 28"  
(Alu. fast, concrete post, iron rod, etc.)  
with Alu. cap. marked



Evidence of Subsequent Corner Restoration Found

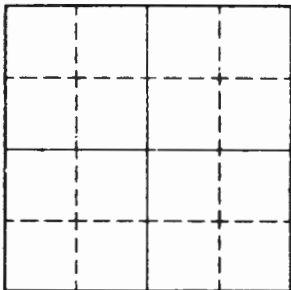
Year of search 1981 By R. Olesen  
Monument OK

Bearing Trees, Reference Objects

Species	<u>Aspen</u>	<u>Aspen</u>	<u>Aspen</u>	<u>Aspen</u>
Diameter	<u>6"</u>	<u>9"</u>	<u>10"</u>	<u>3"</u>
Bearing	<u>N72E</u>	<u>S81E</u>	<u>S14W</u>	<u>N34W</u>
Distance	<u>50 1/2 lks</u>	<u>24 lks</u>	<u>40 lks</u>	<u>21 lks</u>

Bearing Trees, Reference Objects

BT's OK



Sketch

○ Corner    ▨ F.S. Lond

Relation of Evidence to Record Features Along Section Lines

N-13

Section line to sections \_\_\_\_\_  
Object \_\_\_\_\_  
Record distance \_\_\_\_\_  
Measured distance \_\_\_\_\_

Other Evidence

Describe evidence of use and occupation such as roads, fences, clearings, timber cutting lines, plantations, etc.. Cite source of testimony if any. \_\_\_\_\_

At time of search:

1. Did you have the record description?

Yes \_\_\_\_\_ No \_\_\_\_\_

2. How was search area located?

Pacing, chaining, photos, maps,  
etc. \_\_\_\_\_

3. Man hours spent in search \_\_\_\_\_

4. Do you think additional search might  
recover evidence? Yes \_\_\_\_\_ No \_\_\_\_\_

5. Signature \_\_\_\_\_

Perpetuation Record

Monument and accessories established. Include brief description of area. \_\_\_\_\_

Certified corner restoration certificate prepared: Yes \_\_\_\_\_ No \_\_\_\_\_

Filed in county records at \_\_\_\_\_ Date \_\_\_\_\_ County Document No. \_\_\_\_\_

Identified on aerial photo No. \_\_\_\_\_ Which is filed at \_\_\_\_\_

Index No. N-13/14  
(Alphabetical - Numerical)

LAND CORNER RECORD  
(RECTANGULAR SURVEYS)

RD-7150-4 (Rev. 6/13/67)  
 GPO 502-127

T. 143 N R. 25 W 5<sup>th</sup> Mer. N.F. Chippewa County Cass State Mn  
MC Corner common to sections 15 and 22

EXISTING SURVEYS

**Original Government Survey**

Year surveyed \_\_\_\_\_  
 Original monument \_\_\_\_\_  
(Wood post, stone, pile of stones, pipe, etc.)

**Bearing Trees**

Species \_\_\_\_\_  
 Diameter \_\_\_\_\_  
 Bearing \_\_\_\_\_  
 Distance \_\_\_\_\_

**Original Evidence Found**

Year of search \_\_\_\_\_ By \_\_\_\_\_  
 Monument found \_\_\_\_\_

**Original Bearing Trees Found**


Species \_\_\_\_\_  
 Diameter \_\_\_\_\_  
 Bearing \_\_\_\_\_  
 Distance \_\_\_\_\_

**Subsequent Corner Restoration**

Year surveyed 1983 By BLM  
 Where filed or recorded \_\_\_\_\_  
 Monument Corner position has moved  
South from 1976 position. Set  
from original evidence

**Evidence of Subsequent Corner Restoration Found**

Year of search 1984 By USFS  
Recovered a 3/4" Aluminium  
cap stamped as shown:

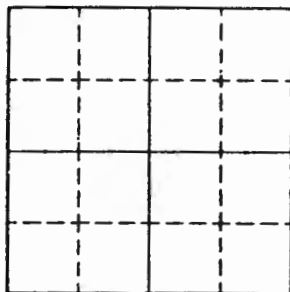


**Bearing Trees, Reference Objects**

Species \_\_\_\_\_  
 Diameter \_\_\_\_\_  
 Bearing \_\_\_\_\_  
 Distance \_\_\_\_\_

**Bearing Trees, Reference Objects**

Ash	Ash	Fence Post
5.6"	5.5"	
N70°E		West
30.75'	43.09'	3.0'



Sketch

Corner  F.S. Land

At time of search:

1. Did you have the record description?

Yes \_\_\_\_\_ No \_\_\_\_\_

2. How was search area located?

Pacing, chaining, photos, maps,  
etc. \_\_\_\_\_

3. Man hours spent in search \_\_\_\_\_

4. Do you think additional search might  
recover evidence? Yes \_\_\_\_\_ No \_\_\_\_\_

Relation of Evidence to Record Features Along Section Lines

Section line to sections \_\_\_\_\_  
Object \_\_\_\_\_  
Record distance \_\_\_\_\_  
Measured distance \_\_\_\_\_

Other Evidence

Describe evidence of use and occupation such as roads, fences, clearings, timber cutting lines, plantations, etc.. Cite source of testimony if any. \_\_\_\_\_

Perpetuation Record

Monument and accessories established. Include brief description of area. \_\_\_\_\_

Certified corner restoration certificate prepared: Yes \_\_\_\_\_ No \_\_\_\_\_

Filed in county records at \_\_\_\_\_ Date \_\_\_\_\_ County Document No. \_\_\_\_\_



Index No. N-14  
(Alphabetical - Numerical)

### LAND CORNER RECORD

(RECTANGULAR SURVEYS)

RD-7 150-4 (Rev. 6/13/67)  
GPO 802-127

T. 143 N. R. 25 W 5<sup>th</sup> Mer. N.F. Chippewa County Cass State Mo  
W 1/16 Corner common to sections 15 and 22

#### EXISTING SURVEYS

Original Government Survey	Original Evidence Found
Year surveyed _____	Year of search _____ By _____
Original monument _____ <small>(Wood post, stone, pile of stones, pipe, etc.)</small>	Monument found _____
Bearing Trees	Original Bearing Trees Found
Species _____	Species _____
Diameter _____	Diameter _____
Bearing _____	Bearing _____
Distance _____	Distance _____

Subsequent Corner Restoration	Evidence of Subsequent Corner Restoration Found
Year surveyed <u>1983</u> By <u>BLM</u>	Year of search <u>1984</u> By <u>USFS</u>
Where filed or recorded _____	<u>Recovered a 3 1/4" aluminum T.M.3 N.R.25 W</u>
Monument <u>Corner position has changed</u> <small>(Original concrete post, iron rod, etc.)</small> <u>from 1976 position</u>	<u>cap 4" above ground, stamped:</u> <u>W 1/16 S 15</u> <u>S. 16</u> <u>1983</u>

Bearing Trees, Reference Objects	Bearing Trees, Reference Objects
Species _____	<u>S. Maple</u> <u>Basswood</u> <u>S. Maple</u> <u>BLM cap</u>
Diameter _____	<u>4.3"</u> <u>11.5"</u> <u>8.9"</u> <u>Fence Post</u>
Bearing _____	<u>S 04° E</u> <u>N 34° W</u> <u>S 31° W</u> <u>East</u>
Distance _____	<u>17.20'</u> <u>11.60'</u> <u>46.94'</u> <u>5.0'</u>



Sketch

○ Corner    ▨ F.S. Land

Relation of Evidence to Record Features Along Section Lines

Section line to sections \_\_\_\_\_  
 Object \_\_\_\_\_  
 Record distance \_\_\_\_\_  
 Measured distance \_\_\_\_\_

Other Evidence

Describe evidence of use and occupation such as roads, fences, clearings, timber cutting, usas, plantations, etc.. Cite source of testimony if any. Red line runs East and West from corner

At time of search:

1. Did you have the record description?

Yes \_\_\_\_\_ No \_\_\_\_\_

2. How was search area located?

Pacing, chaining, photos, maps, etc. \_\_\_\_\_

3. Man hours spent in search \_\_\_\_\_

4. Do you think additional search might recover evidence? Yes \_\_\_\_\_ No \_\_\_\_\_

Perpetuation Record

Monument and accessories established. Include brief description of area. \_\_\_\_\_

Certified corner restoration certificate prepared: Yes \_\_\_\_\_ No \_\_\_\_\_

Filed in county records at \_\_\_\_\_ Date \_\_\_\_\_ County Document No. \_\_\_\_\_

Index No. N-15  
(if historical - Numerical)LAND CORNER RECORD  
(RECTANGULAR SURVEYS)

R9-7150-4 (Rev. 6/13/67)

GPO 802-127

T. 143 N R. 25W 5<sup>th</sup> Mer. N.F. Chippewa County Cass State Mn  
Corner common to sections 15 and 22

## EXISTING SURVEYS

## Original Government Survey

Year surveyed \_\_\_\_\_  
Original monument \_\_\_\_\_  
(Wood post, stone, pile of stones, pipe, etc.)

## Bearing Trees

Species \_\_\_\_\_  
Diameter \_\_\_\_\_  
Bearing \_\_\_\_\_  
Distance \_\_\_\_\_

## Subsequent Corner Restoration

Year surveyed 1983 By BLM  
Where filed or recorded \_\_\_\_\_  
Monument Corner position is about 40-50 ft  
(Original, concrete post, iron tag, etc.)  
West & about 10 ft North of the 1976 position

## Bearing Trees, Reference Objects

Species \_\_\_\_\_  
Diameter \_\_\_\_\_  
Bearing \_\_\_\_\_  
Distance \_\_\_\_\_


## Original Evidence Found

Year of search \_\_\_\_\_ By \_\_\_\_\_  
Monument found \_\_\_\_\_

## Original Bearing Trees Found

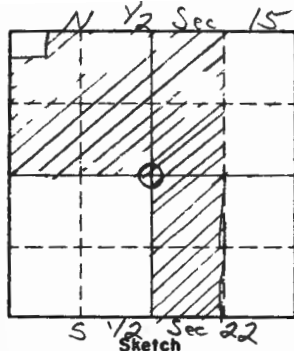
Species \_\_\_\_\_  
Diameter \_\_\_\_\_  
Bearing \_\_\_\_\_  
Distance \_\_\_\_\_

## Evidence of Subsequent Corner Restoration Found

Year of search 1984 By USFS  
Recovered a 3 1/4" Aluminum  
Cap. Up 6" strips.

## Bearing Trees, Reference Objects

<u>B. Spruce</u>	<u>Tam</u>	<u>Tam</u>	<u>2 fence posts</u>
<u>7.9"</u>	<u>6.2"</u>	<u>6.3"</u>	<u>1 South</u>
<u>N27°E</u>	<u>S60°W</u>	<u>S45°E</u>	<u>1 West</u>
<u>2.78'</u>	<u>7.99'</u>	<u>23.68'</u>	<u>3.0'</u>



○ Corner    ▨ F.S. Land

Relation of Evidence to Record Features Along Section Lines

Section line to sections \_\_\_\_\_  
 Object \_\_\_\_\_  
 Record distance \_\_\_\_\_  
 Measured distance \_\_\_\_\_

Other Evidence

Describe evidence of use and occupation such as roads, fences, clearings, timber cutting lines, plantations, etc.. Cite source of testimony if any. *Corner is in swamp.*  
*Red line runs South & West on corner*

At time of search:

1. Did you have the record description?

Yes \_\_\_\_\_ No \_\_\_\_\_

2. How was search area located?

Pacing, chaining, photos, maps, etc. \_\_\_\_\_

3. Man hours spent in search \_\_\_\_\_

4. Do you think additional search might recover evidence? Yes \_\_\_\_\_ No \_\_\_\_\_

5. Signature \_\_\_\_\_

Perpetuation Record

Monument and accessories established. Include brief description of area. \_\_\_\_\_

Certified corner restoration certificate prepared: Yes \_\_\_\_\_ No \_\_\_\_\_

Filed in county records at \_\_\_\_\_ Date \_\_\_\_\_ County Document No. \_\_\_\_\_

Identified on aerial photo No. \_\_\_\_\_ Which is filed at \_\_\_\_\_

Index No. N-15  
(Alphabetical - Numerical)

copy to 104-104  
 Book # 2412  
 Page # 5th

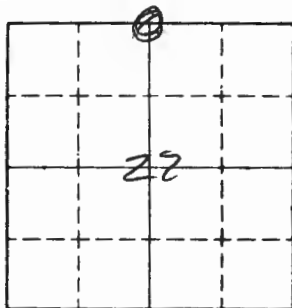
LAND CORNER RECORD  
(RECTANGULAR SURVEYS)

R9-7150-4 (Rev. 6/13/67)  
 GPO 802-127

T. 143 N R. 25 W S. 5th Mer. N.F. Chippewa County Cass State Minnesota  
1/4 Corner common to sections 15 & 22

EXISTING SURVEYS

Original Government Survey	Original Evidence Found
Year surveyed _____	Year of search _____ By _____
Original monument _____ <small>(Wood post, stone, pile of stones, pipe, etc.)</small>	Monument found _____
Bearing Trees	Original Bearing Trees Found
Species _____	Species _____
Diameter _____	Diameter _____
Bearing _____	Bearing _____
Distance _____	Distance _____
Subsequent Corner Restoration	Evidence of Subsequent Corner Restoration Found
Year surveyed <u>1976</u> By <u>Paul M.</u>	Year of search <u>1981</u> By <u>R. O. Olson</u>
Where filed or recorded _____	Monument <u>OK.</u>
Monument <u>Aluminum 28 1/2" (7 1/2" SW</u> <small>(Original, concrete post, iron rod, etc.)</small> <u>with blue cap 2 1/2" 1/4 5 1/2</u>	_____
Bearing Trees, Reference Objects	Bearing Trees, Reference Objects
Species <u>Oak</u> <u>Birch</u>	Species <u>Oak</u> <u>Birch</u>
Diameter <u>8"</u> <u>10"</u>	Diameter <u>8"</u> <u>10"</u>
Bearing <u>S27W</u> <u>N32W</u>	Bearing <u>S27W</u> <u>N32W</u>
Distance <u>316ks</u> <u>226ks</u>	Distance <u>316ks</u> <u>226ks</u>
<u>20 1/2"</u> <u>14 5/8"</u>	



Sketch

○ Corner    ▨ F.S. Land

Relation of Evidence to Record Features Along Section Lines

12-15

Section line to sections \_\_\_\_\_  
 Object \_\_\_\_\_  
 Record distance \_\_\_\_\_  
 Measured distance \_\_\_\_\_

Other Evidence

Describe evidence of use and occupation such as roads, fences, clearings, timber cutting lines, plantations, etc.. Cite source of testimony if any. \_\_\_\_\_

At time of search:

1. Did you have the record description?

Yes \_\_\_\_\_ No \_\_\_\_\_

2. How was search area located?

Pacing, chaining, photos, maps, etc. \_\_\_\_\_

3. Man hours spent in search \_\_\_\_\_

4. Do you think additional search might recover evidence? Yes \_\_\_\_\_ No \_\_\_\_\_

5. Signature \_\_\_\_\_

Perpetuation Record

Monument and accessories established. Include brief description of area. \_\_\_\_\_

New BTE

Oak	steel post	steel post
12"	8" long	8" long
SE 1/4 E	South	West
19.87'	1.6'	1.8'
1/4 522	w/ signs	w/ signs
BT		

1941  
 Ronald O. [Signature]

Certified corner restoration certificate prepared: Yes \_\_\_\_\_ No \_\_\_\_\_

Filed in county records at \_\_\_\_\_ Date \_\_\_\_\_ County Document No. \_\_\_\_\_

Identified on aerial photo No. \_\_\_\_\_ Which is filed at \_\_\_\_\_

Index No. N-16  
(Alphabetical - Numerical)

LAND CORNER RECORD  
(RECTANGULAR SURVEYS)

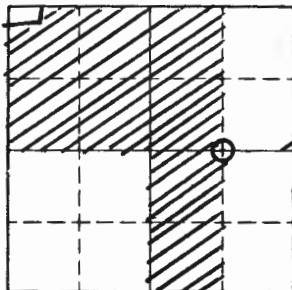
RP-7150-4 (Rev. 6/13/67)  
 GPO 802-127

T. 143 N R. 25 W 5<sup>th</sup> Mer. N.F. Chippewa County Cass State Mn  
E 1/16 Corner common to sections \_\_\_\_\_, \_\_\_\_\_, \_\_\_\_\_, \_\_\_\_\_, \_\_\_\_\_, \_\_\_\_\_, \_\_\_\_\_, \_\_\_\_\_  
15 and 22

EXISTING SURVEYS

Original Government Survey		Original Evidence Found	
Year surveyed _____	Original monument _____ <small>(Wood post, stone, pile of stones, pipe, etc.)</small>	Year of search _____ By _____	Monument found _____
Bearing Trees		Original Bearing Trees Found	
Species _____	Diameter _____	Species _____	Diameter _____
Bearing _____	Distance _____	Bearing _____	Distance _____
Subsequent Corner Restoration		Evidence of Subsequent Corner Restoration Found	
Year surveyed <u>1983</u> By <u>BLM</u>	Where filed or recorded _____	Year of search <u>1984</u> By <u>USFS</u>	Recovered a <u>2 1/2 in. O.D.</u>
Monument <u>Corner position has moved</u> <small>(Original, concrete post, wood, etc.)</small> <u>from 1976 position</u>		<u>aluminum pipe with a 3 in.</u>	<u>dia. aluminum cap stamp:</u>
		<u>Up 4" See also BK4 Pg 42</u>	<u>BLM Cap</u>
Bearing Trees, Reference Objects		Bearing Trees, Reference Objects	
Species _____	Diameter _____	Birch <u>9.8"</u>	W. Oak <u>6.5"</u>
Bearing _____	Distance _____	<u>S 50°W</u>	<u>N 14°W</u>
		<u>7.74'</u>	<u>7.86'</u>
		<u>R. Oak</u>	<u>11.2"</u>
		<u>S 57°E</u>	<u>15.54'</u>
		<u>2 fence posts</u>	<u>3.0'</u>
		<u>1 North</u>	
		<u>1 South</u>	

T.143N R.25W  
 E 1/16 S. 22  
 1983



Sketch

○ Corner    ▨ F.S. Land

Relation of Evidence to Record Features Along Section Lines

Section line to sections \_\_\_\_\_  
 Object \_\_\_\_\_  
 Record distance \_\_\_\_\_  
 Measured distance \_\_\_\_\_

Other Evidence

Describe evidence of use and occupation such as roads, fences, clearings, timber cutting lines, plantations, etc. Cite source of testimony if any. *Red line runs*

*North from corner*

At time of search:

1. Did you have the record description?

Yes \_\_\_\_\_ No \_\_\_\_\_

2. How was search area located?

Pacing, chaining, photos, maps,  
 etc. \_\_\_\_\_

3. Man hours spent in search \_\_\_\_\_

4. Do you think additional search might

recover evidence? Yes \_\_\_\_\_ No \_\_\_\_\_

5. Signature \_\_\_\_\_

Perpetuation Record

Monument and accessories established. Include brief description of area. \_\_\_\_\_

Certified corner restoration certificate prepared: Yes \_\_\_\_\_ No \_\_\_\_\_

Filed in county records at \_\_\_\_\_ Date \_\_\_\_\_ County Document No. \_\_\_\_\_

Identified on aerial photo No. \_\_\_\_\_ Which is filed at \_\_\_\_\_



Index No. N-17  
(Alphabetical - Numerical)

LAND CORNER RECORD  
(RECTANGULAR SURVEYS)

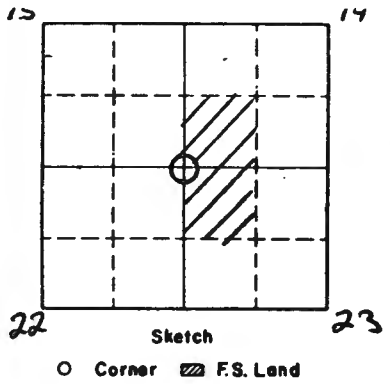
R9-7150-4 (Rev. 6/13/67)  
 GPO 802-127

T. 143 N R. 25 W 5<sup>th</sup> Mer. N.F. Chippewa County Cass State Mn  
 Section 14 Corner common to sections 14 15 22 and 23

EXISTING SURVEYS

Original Government Survey	Original Evidence Found																
Year surveyed _____ Original monument _____ <small>(Wood post, stone, pile of stones, pipe, etc.)</small>	Year of search _____ By _____ Monument found _____																
<p style="text-align: center;">Bearing Trees</p> Species _____ Diameter _____ Bearing _____ Distance _____	<p style="text-align: center;">Original Bearing Trees Found</p> Species _____ Diameter _____ Bearing _____ Distance _____																
<p style="text-align: center;">Subsequent Corner Restoration</p>	<p style="text-align: center;">Evidence of Subsequent Corner Restoration Found</p>																
Year surveyed <u>1983</u> By <u>BLM</u> Where filed or recorded _____ Monument <u>Corner position has moved</u> <small>(Original, concrete post, iron rod, etc.)</small> <u>A West from old (1976) corner</u> <u>position</u>	Year of search <u>1984</u> By <u>USFS</u> <u>Recovered a 2 1/2 in. O.D.</u> <u>aluminum pipe with a 3 in</u> <u>d.in. aluminum cap stapl:</u> <u>Up 1.0 ft.</u> <u>See also Bk 4 Pg 43</u>																
<p style="text-align: center;">Bearing Trees, Reference Objects</p> Species _____ Diameter _____ Bearing _____ Distance _____	<p style="text-align: center;">Bearing Trees, Reference Objects</p> <table border="0"> <tr> <td><u>S. Maple</u></td> <td><u>Elm</u></td> <td><u>Elm</u></td> <td><u>S. Maple</u></td> </tr> <tr> <td><u>5.6"</u></td> <td><u>5.2"</u></td> <td><u>4.6"</u></td> <td><u>7.9"</u></td> </tr> <tr> <td><u>N 76° E</u></td> <td><u>S 13° E</u></td> <td><u>S 46° W</u></td> <td><u>N 26° W</u></td> </tr> <tr> <td><u>15.41'</u></td> <td><u>34.08'</u></td> <td><u>0.74'</u></td> <td><u>8.49'</u></td> </tr> </table> <u>Fence post North 4.0' Fence post South 3.0'</u>	<u>S. Maple</u>	<u>Elm</u>	<u>Elm</u>	<u>S. Maple</u>	<u>5.6"</u>	<u>5.2"</u>	<u>4.6"</u>	<u>7.9"</u>	<u>N 76° E</u>	<u>S 13° E</u>	<u>S 46° W</u>	<u>N 26° W</u>	<u>15.41'</u>	<u>34.08'</u>	<u>0.74'</u>	<u>8.49'</u>
<u>S. Maple</u>	<u>Elm</u>	<u>Elm</u>	<u>S. Maple</u>														
<u>5.6"</u>	<u>5.2"</u>	<u>4.6"</u>	<u>7.9"</u>														
<u>N 76° E</u>	<u>S 13° E</u>	<u>S 46° W</u>	<u>N 26° W</u>														
<u>15.41'</u>	<u>34.08'</u>	<u>0.74'</u>	<u>8.49'</u>														





**Relation of Evidence to Record Features Along Section Lines**

Section line to sections \_\_\_\_\_

Object \_\_\_\_\_

Record distance \_\_\_\_\_

Measured distance \_\_\_\_\_

**Other Evidence**

Describe evidence of use and occupation such as roads, fences, clearings, timber cutting lines, plantations, etc.. Cite source of testimony if any. *Red line runs North and South from corner*

**At time of search:**

1. Did you have the record description?  
 Yes \_\_\_\_\_ No \_\_\_\_\_

2. How was search area located?  
 Pacing, chaining, photos, maps, etc. \_\_\_\_\_

3. Man hours spent in search \_\_\_\_\_

4. Do you think additional search might recover evidence? Yes \_\_\_\_\_ No \_\_\_\_\_

5. Signature \_\_\_\_\_

**Perpetuation Record**

Monument and accessories established. Include brief description of area. \_\_\_\_\_

Certified corner restoration certificate prepared: Yes \_\_\_\_\_ No \_\_\_\_\_

Filed in county records at \_\_\_\_\_ Date \_\_\_\_\_ County Document No. \_\_\_\_\_

Identified on aerial photo No. \_\_\_\_\_ Which is filed at \_\_\_\_\_

Index No. N-17  
(Alphabetical - Numerical)LAND CORNER RECORD  
(RECTANGULAR SURVEYS)R9-7160-4 (Rev. 6/15/67)  
GPO 802-127T. 143 N R. 25 W 5th Mer. N.F. CHIPPewa County Cass State MINN  
SECTION Corner common to sections 14, 15, 22 and 23

## EXISTING SURVEYS

## Original Government Survey

Year surveyed 1872  
Original monument Wood Post  
(Wood post, stone, pile of stones, pipe, etc.)

Bearing Trees

Species	Diameter	Bearing	Distance
<u>ASPEN</u>	<u>12"</u>	<u>S36°W</u>	<u>12 LKS</u>
<u>BIRCH</u>	<u>8"</u>	<u>N38°E</u>	<u>15 LKS</u>
<u>SUGAR MAPLE</u>	<u>3"</u>	<u>N19°W</u>	<u>10 LKS</u>
<u>ASPEN</u>	<u>5"</u>	<u>S15°W</u>	<u>15 LKS</u>

## Original Evidence Found

Year of search \_\_\_\_\_ By \_\_\_\_\_  
Monument found \_\_\_\_\_

## Original Bearing Trees Found

Species \_\_\_\_\_  
Diameter \_\_\_\_\_  
Bearing \_\_\_\_\_  
Distance \_\_\_\_\_

## Subsequent Corner Restoration

Year surveyed 1976 By BLM  
Where filed or recorded \_\_\_\_\_  
Monument 2 1/2" DIAM ALUM POST 28" LONG - ALUM CAP  
(Original, concrete post, iron rod, etc.)  
MARKED:

## Evidence of Subsequent Corner Restoration Found

Year of search 1981 By KW MATSON  
LOCATED ALUM POST WITH CAP MARKED AS  
SAWN IN CORNER RESTORATION

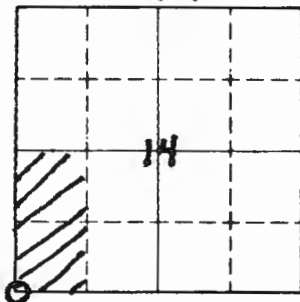
## Bearing Trees, Reference Objects

1976

Species	Diameter	Bearing	Distance
<u>ASPEN</u>	<u>10"</u>	<u>N61°E</u>	<u>37 1/2 LKS</u>
<u>BIRCH</u>	<u>8"</u>	<u>S81°E</u>	<u>17 LKS</u>
<u>B. FIR</u>	<u>10"</u>	<u>S39°W</u>	<u>45 1/2 LKS</u>
<u>ASPEN</u>	<u>10"</u>	<u>N54°W</u>	<u>33 LKS</u>

## Bearing Trees, Reference Objects

Species	Diameter	Bearing	Distance
<u>ASPEN</u>	<u>10"</u>	<u>N61°E</u>	<u>37 1/2 LKS</u>
<u>BIRCH</u>	<u>8"</u>	<u>S81°E</u>	<u>17 LKS</u>
<u>B. FIR</u>	<u>10"</u>	<u>S39°W</u>	<u>45 1/2 LKS</u>
<u>ASPEN</u>	<u>10"</u>	<u>N54°W</u>	<u>33 LKS</u>



Sketch

O Corner    ▨ F.S. Land

At time of search:

1. Did you have the record description?

Yes  No

2. How was search area located?

Pacing, chaining, photos, maps,  
etc.

3. Man hours spent in search 1

4. Do you think additional search might  
recover evidence? Yes  No

5. Signature KW Matson

## Relation of Evidence to Record Features Along Section Lines

Section line to sections \_\_\_\_\_  
Object \_\_\_\_\_  
Record distance \_\_\_\_\_  
Measured distance \_\_\_\_\_

## Other Evidence

Describe evidence of use and occupation such as roads, fences, clearings, timber cutting lines, plantations, etc.. Cite source of testimony if any. \_\_\_\_\_

## Perpetuation Record

Monument and accessories established. Include brief description of area. FROM THIS CORNER RUN RANDOM LINE S TO N<sup>1</sup>/<sub>16</sub> 22/23. CORRECTED LINE PLACED 8' STEEL POSTS WITH SIGNS 4' S OF CORNER POST PROPERTY LINES TO STANDARD SOUTH TO N<sup>1</sup>/<sub>16</sub> AND NORTH TO 1/4 CORNERS-

Certified corner restoration certificate prepared: Yes  No

Filed in county records at \_\_\_\_\_ Date \_\_\_\_\_ County Document No. \_\_\_\_\_

Identified on aerial photo No. \_\_\_\_\_ Which is filed at \_\_\_\_\_

Index No. N-21  
(Alphabetical - Numerical)LAND CORNER RECORD  
(RECTANGULAR SURVEYS)R9-7150-4 (Rev. 6/13/67)  
GPO 802-127T. 143 R. 25 5th Mer. N.F. Chippewa County Cass State Minnesota  
NE Corner common to sections 13, 14, 23 and 24

## EXISTING SURVEYS

## Original Government Survey

Year surveyed 1872 Hayward Griffin  
Original monument Wood post  
(Wood post, stone, pile of stones, pipe, etc.)

## Bearing Trees

Species	<u>Spruce</u>	<u>Spruce</u>	<u>Spruce</u>	<u>Spruce</u>
Diameter	<u>4"</u>	<u>4"</u>	<u>4"</u>	<u>4"</u>
Bearing	<u>S11W</u>	<u>S36E</u>	<u>N32E</u>	<u>N78W</u>
Distance	<u>15 IKS</u> <u>(9.90')</u>	<u>25 IKS</u> <u>(16.50')</u>	<u>18 IKS</u> <u>(11.88')</u>	<u>10 IKS</u> <u>(6.60')</u>

## Subsequent Corner Restoration

Year surveyed 1976 By BLM  
Where filed or recorded Sec. of State  
Monument Found USFS 2 1/2" I.P. w/ brass cap.  
(Original, concrete post, iron rod, etc.)

## Bearing Trees, Reference Objects

Species	<u>Spruce</u>	<u>Spruce</u>	<u>Spruce</u>	<u>Spruce</u>
Diameter	<u>4"</u>	<u>4"</u>	<u>4"</u>	<u>5"</u>
Bearing	<u>N51E</u>	<u>S53E</u>	<u>S54W</u>	<u>N29W</u>
Distance	<u>20 IKS</u> <u>(13.20')</u>	<u>27 1/2 IKS</u> <u>(18.15')</u>	<u>58 1/2 IKS</u> <u>(38.61')</u>	<u>45 IKS</u> <u>(29.70')</u>

## Original Evidence Found

Year of search \_\_\_\_\_ By \_\_\_\_\_  
Monument found \_\_\_\_\_

## Original Bearing Trees Found

Species \_\_\_\_\_  
Diameter \_\_\_\_\_  
Bearing \_\_\_\_\_  
Distance \_\_\_\_\_

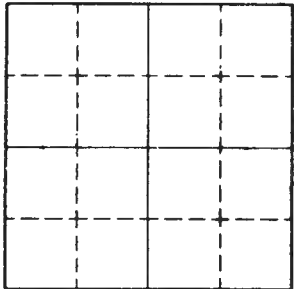
## Evidence of Subsequent Corner Restoration Found

Year of search 1976 By Milo Stefan  
Doc. # 246209 Filed in 1979  
Set 2" x 60" steel pipe filled with concrete  
and capped with bronze cap.

## Bearing Trees, Reference Objects

Black Spruce	Black Spruce	Black Spruce	Black Spruce
Diameter	<u>4"</u>	<u>4"</u>	<u>4"</u>
Bearing	<u>N51E</u>	<u>N29W</u>	<u>S54W</u>
Distance	<u>13.30'</u>	<u>29.90'</u>	<u>38.70'</u>

Relation of Evidence to Record Features Along Section Lines



Sketch

○ Corner    ■ F.S. Land

Section line to sections \_\_\_\_\_

Object \_\_\_\_\_

Record distance \_\_\_\_\_

Measured distance \_\_\_\_\_

Other Evidence

Describe evidence of use and occupation such as roads, fences, clearings, timber cutting lines, plantations, etc.. Cite source of testimony if any. 1946 USFS BK #1, Pg. 63 for T. 143 N. R. 25 W. technician Eckstrom found a very old, rotted post, rotted stump of orig. SE BT and an old C-C tag. Tie to Skunk Lake to west fits good.

At time of search:

1. Did you have the record description?  
 Yes \_\_\_\_\_ No \_\_\_\_\_

2. How was search area located?  
 Pacing, chaining, photos, maps, etc. \_\_\_\_\_

3. Man hours spent in search \_\_\_\_\_

4. Do you think additional search might recover evidence? Yes \_\_\_\_\_ No \_\_\_\_\_

5. Signature \_\_\_\_\_

Perpetuation Record

Monument and accessories established. Include brief description of area. 1994 on 10/4 Landecker & Assoc. survey crew tie into corner 2" I.P. with brass cap up 16". On 12/1 tie out corner 2" I.P. with brass cap up 16" in Black Spruce swamp 180'± southeasterly of trail. Ties: (1946) 4" Black Spruce now 6" N 51 E 13.30' scribing partially overgrown; (1946) 4" Black Spruce now 5" S 54 W 38.70' scribing partially overgrown; (1946) 4" Black Spruce now 6" S 53 E 18.20' scribing partially overgrown; (1946) 4" Black Spruce N 29 W 29.90' tipped out. New: 5" Black Spruce N 40 W 48.96' SCR 514 BT; 8' sign post E. 3.3' and N. 3.1' with 54-2 and 54-9 signs.

Certified corner restoration certificate prepared: Yes  No \_\_\_\_\_

Filed in county records at Cass Date 3/14/95 County Document No. 365397

Identified on aerial photo No. \_\_\_\_\_ Which is filed at \_\_\_\_\_

Index No. N-22  
(Alphabetical - Numerical)

LAND CORNER RECORD  
(RECTANGULAR SURVEYS)

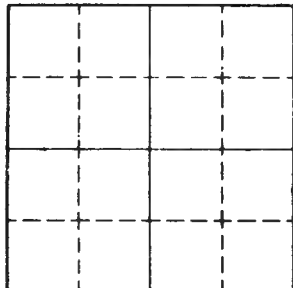
R9-7150-4 (Rev. 6/13/67)  
 GPO 802-127

T. 143 R. 25 5th Mer. N.F. Chippewa County Cass State Minnesota  
W 1/4 Corner common to sections 13, 24 and \_\_\_\_\_

EXISTING SURVEYS

Original Government Survey	Original Evidence Found
Year surveyed <u>1976</u> <u>BLM</u> Original monument <u>2 1/2 x 28" aluminum post with</u> <small>(wood post, stone, pile of stones, pipe, etc.)</small> <u>aluminum cap.</u>	Year of search _____ By _____ Monument found _____
<p style="text-align: center;">Bearing Trees</p> Species <u>Tamarack</u> <u>Tamarack</u> Diameter <u>5"</u> <u>5"</u> Bearing <u>S2E</u> <u>N63W</u> Distance <u>2 1/2 Ks</u> <u>18 Ks</u> <u>(14.19')</u> <u>(11.88')</u>	<p style="text-align: center;">Original Bearing Trees Found</p> Species _____ Diameter _____ Bearing _____ Distance _____
<p style="text-align: center;">Subsequent Corner Restoration</p> Year surveyed _____ By _____ Where filed or recorded _____ Monument _____ <small>(Original, concrete post, iron rod, etc.)</small>	<p style="text-align: center;">Evidence of Subsequent Corner Restoration Found</p> Year of search _____ By _____ _____ _____ _____
<p style="text-align: center;">Bearing Trees, Reference Objects</p> Species _____ Diameter _____ Bearing _____ Distance _____	<p style="text-align: center;">Bearing Trees, Reference Objects</p> _____ _____ _____ _____

Relation of Evidence to Record Features Along Section Lines



Sketch

○ Corner    F.S. Land

Section line to sections \_\_\_\_\_

Object \_\_\_\_\_

Record distance \_\_\_\_\_

Measured distance \_\_\_\_\_

Other Evidence

Describe evidence of use and occupation such as roads, fences, clearings, timber cutting lines, plantations, etc.. Cite source of testimony if any.

At time of search:

1. Did you have the record description?

Yes \_\_\_\_\_ No \_\_\_\_\_

2. How was search area located?

Pacing, chaining, photos, maps, etc. \_\_\_\_\_

3. Man hours spent in search \_\_\_\_\_

4. Do you think additional search might recover evidence? Yes \_\_\_\_\_ No \_\_\_\_\_

5. Signature \_\_\_\_\_

Perpetuation Record

Monument and accessories established. Include brief description of area. 1995 on 3/2  
 Landecker & Assoc. survey crew set a 2" x 18" iron monument with brass  
 cap up 16" in Black Spruce swamp. Ties: 5" Black Spruce N 47 W  
 12.18' SCR W 1/16 S 13 BT; 5" Black Spruce N 58 E 18.18' SCR  
 W 1/16 S 13 BT; 4" Black Spruce S 27 W 18.23' SCR W 1/16 S 24 BT;  
 8' steel sign post West 2 62' with 54-2 and 54-9 signs; 8'  
 steel sign post East 3.70' SCR 54-2 and 54-9 signs.

Certified corner restoration certificate prepared: Yes \_\_\_\_\_ No \_\_\_\_\_

Filed in county records at \_\_\_\_\_ Date \_\_\_\_\_ County Document No. \_\_\_\_\_

Identified on aerial photo No. \_\_\_\_\_ Which is filed at \_\_\_\_\_



Index No. N-23  
(Alphabetical - Numerical)LAND CORNER RECORD  
(RECTANGULAR SURVEYS)R9-7150-4 (Rev. 6/13/67)  
GPO 802-127T. 143 R. 25 5th Mer. N.F. Chippewa County Cass State Minnesota  
N 1/4 Corner common to sections 13, 24, and \_\_\_\_\_

## EXISTING SURVEYS

## Original Government Survey

Year surveyed 1872 Hayward Griffin  
Original monument wood post  
(Wood post, stone, pile of stones, pipe, etc.)

## Bearing Trees

Species Spruce Spruce  
Diameter 4" 4"  
Bearing S 80 W N 36 E  
Distance 50 lks 40 lks  
(33.00') (26.40')

## Subsequent Corner Restoration

Year surveyed 1966 By USFS  
Where filed or recorded PK #1, P. 144 T143N R25W  
Monument Eckstrom found old squared post in  
(Original concrete post, iron rod, etc.)  
open meadow in Black spruce swamp. Set 2" x  
60" galv. steel pipe with bronze cap.

## Bearing Trees, Reference Objects

Species Spruce Spruce  
Diameter 3" 3"  
Bearing N 39 W N 74 W  
Distance 17.30' 34.60'

## Original Evidence Found

Year of search \_\_\_\_\_ By \_\_\_\_\_  
Monument found \_\_\_\_\_

## Original Bearing Trees Found

Species \_\_\_\_\_  
Diameter \_\_\_\_\_  
Bearing \_\_\_\_\_  
Distance \_\_\_\_\_

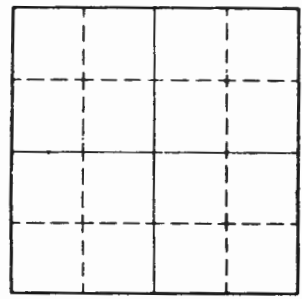
## Evidence of Subsequent Corner Restoration Found

Year of search 1976 By BLM (Sec. of State)  
Found USFS 2 1/2" I.P. w/ brass cap.

## Bearing Trees, Reference Objects

Species Spruce Spruce  
Diameter 3" 3"  
Bearing N 74 W N 39 W  
Distance 52 lks 26 lks  
(34.32') (17.16')

Relation of Evidence to Record Features Along Section Lines



Sketch

○ Corner  F.S. Land

Section line to sections \_\_\_\_\_

Object \_\_\_\_\_

Record distance \_\_\_\_\_

Measured distance \_\_\_\_\_

Other Evidence

Describe evidence of use and occupation such as roads, fences, clearings, timber cutting lines, plantations, etc.. Cite source of testimony if any. 1979 Mile E. Stefan, BLS # 12261 filed corner cert. Doc. #246210. Corner set from evidence of orig. gov't survey. Monument and ties are per 1966 USFS report.

At time of search:

1. Did you have the record description?

Yes \_\_\_\_\_ No \_\_\_\_\_

2. How was search area located?

Pacing, chaining, photos, maps, etc. \_\_\_\_\_

3. Man hours spent in search \_\_\_\_\_

4. Do you think additional search might recover evidence? Yes \_\_\_\_\_ No \_\_\_\_\_

5. Signature \_\_\_\_\_

Perpetuation Record

Monument and accessories established. Include brief description of area. 1994 on 10/25 Landecker & Assoc. survey crew traverses through corner area. They found a 2" I.P. with brass cap up 12" in bog. The 1966 USFS ties are in good shape. 1995 on 3/2 tie out 2" iron pipe with brass cap in bog up 12" at edge of Black Spruce 200 ± westerly of pond. Ties: old ties: 3" Black Spruce still 3" N 74 W 34.75' old distance to face scribed X (visible); 3" Black Spruce still 3" N 39 W 17.30' SCR 1/4 S 13 BT (visible). New tie: 5" Black Spruce S 82 W 130.75' SCR 1/4 S 24 BT; 8' steel sign post West 3.2' and East 2.9' both with 54-2 & 54-9 signs.

Certified corner restoration certificate prepared: Yes  No \_\_\_\_\_

Filed in county records at Cass Date 3/16/95 County Document No. 365398

Identified on aerial photo No. \_\_\_\_\_ Which is filed at \_\_\_\_\_

Index No. N-24  
(Alphabetical - Numerical)LAND CORNER RECORD  
(RECTANGULAR SURVEYS)R9-7150-4 (Rev. 6/13/67)  
GPO 802-127T. 143 R. 25 5th Mer. N.F. Chippewa County Cass State Minnesota  
E 1/4 Corner common to sections 13, 24, and \_\_\_\_\_

## EXISTING SURVEYS

## Original Government Survey

Year surveyed 1976 BLM  
Original monument 2 1/2 x 28" aluminum post w/  
aluminum cap.  
(Wood post, stone, pile of stones, pipe, etc.)

## Bearing Trees

Species Spruce Spruce  
Diameter 5" 5"  
Bearing N48E S52W  
Distance 24 IKS 21 IKS  
(15.84') (13.86')

## Subsequent Corner Restoration

Year surveyed \_\_\_\_\_ By \_\_\_\_\_  
Where filed or recorded \_\_\_\_\_  
Monument \_\_\_\_\_  
(Original, concrete post, iron rod, etc.)

## Bearing Trees, Reference Objects

Species \_\_\_\_\_  
Diameter \_\_\_\_\_  
Bearing \_\_\_\_\_  
Distance \_\_\_\_\_

## Original Evidence Found

Year of search \_\_\_\_\_ By \_\_\_\_\_  
Monument found \_\_\_\_\_

## Original Bearing Trees Found

Species \_\_\_\_\_  
Diameter \_\_\_\_\_  
Bearing \_\_\_\_\_  
Distance \_\_\_\_\_

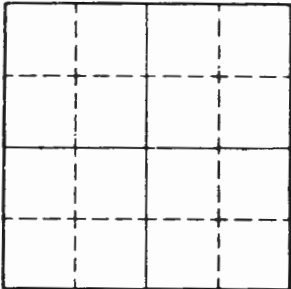
## Evidence of Subsequent Corner Restoration Found

Year of search \_\_\_\_\_ By \_\_\_\_\_

## Bearing Trees, Reference Objects

Species \_\_\_\_\_  
Diameter \_\_\_\_\_  
Bearing \_\_\_\_\_  
Distance \_\_\_\_\_

Relation of Evidence to Record Features Along Section Lines



Sketch

○ Corner  F.S. Land

Section line to sections \_\_\_\_\_

Object \_\_\_\_\_

Record distance \_\_\_\_\_

Measured distance \_\_\_\_\_

Other Evidence

Describe evidence of use and occupation such as roads, fences, clearings, timber cutting lines, plantations, etc.. Cite source of testimony if any. \_\_\_\_\_

At time of search:

1. Did you have the record description?  
 Yes \_\_\_\_\_ No \_\_\_\_\_

2. How was search area located?  
 Pacing, chaining, photos, maps,  
 etc. \_\_\_\_\_

3. Man hours spent in search \_\_\_\_\_

4. Do you think additional search might  
 recover evidence? Yes \_\_\_\_\_ No \_\_\_\_\_

5. Signature \_\_\_\_\_

Perpetuation Record

Monument and accessories established. Include brief description of area. 1995 on 3/2  
 Landerker & Assoc. survey crew set a 2" x 3/4" iron pipe with brass  
 cap up 10" over an 8' steel sign post in Black Spruce swamp.  
 Ties: 3" Black Spruce N 67 W 16.90' SCR X BT; 4" Black Spruce  
 N 55 E 4.89' SCR E 1/16 S 13 BT; 5" Black Spruce S 8 E 31.08'  
 SCR E 1/16 S 24 BT; 8' steel sign post West 1.84' with 54-2  
 and 54-9 signs; 8' steel sign post South 2.36' with 54-2 and  
 54-9 signs.

Certified corner restoration certificate prepared: Yes \_\_\_\_\_ No \_\_\_\_\_

Filed in county records at \_\_\_\_\_ Date \_\_\_\_\_ County Document No. \_\_\_\_\_

Identified on aerial photo No. \_\_\_\_\_ Which is filed at \_\_\_\_\_

Index No. N-25  
(Alphabetical - Numerical)LAND CORNER RECORD  
(RECTANGULAR SURVEYS)R9-7160-4 (Rev. 6/13/67)  
GPO 802-127T. 143 R. 25 5TH Mer. N.F. CHIPPEWA County ITASCA State MN  
STANDARD SEC Corner common to sections 13, 24 and \_\_\_\_\_

## EXISTING SURVEYS

## Original Government Survey

Year surveyed 1872  
Original monument WOOD POST  
(Wood post, stone, pile of stones, pipe, etc.)

## Bearing Trees

Species	<u>BIRCH</u>	<u>BIRCH</u>	
Diameter	<u>10</u>	<u>12</u>	
Bearing	<u>N20W</u>	<u>S30W</u>	
Distance	<u>32 LKS</u>	<u>11 LKS</u>	
	<u>25.74</u>	<u>7.26</u>	

## Subsequent Corner Restoration

Year surveyed 1976 By BLM  
Where filed or recorded \_\_\_\_\_  
Monument FD CA I.P. & BTs  
(Original, concrete post, iron rod, etc.)

## Bearing Trees, Reference Objects

Species			
Diameter			
Bearing			
Distance			

## Original Evidence Found

Year of search Aug 7, 1975 By ITASCA Co  
Monument found SET COUNTY MONUMENT

## Original Bearing Trees Found

Species	<u>ASPEN</u>	<u>ASPEN</u>	<u>ASPEN</u>
Diameter	<u>14</u>	<u>4</u>	<u>12</u>
Bearing	<u>S65W</u>	<u>S4E</u>	<u>N54W</u>
Distance	<u>7.85</u>	<u>31.76</u>	<u>27.24</u>

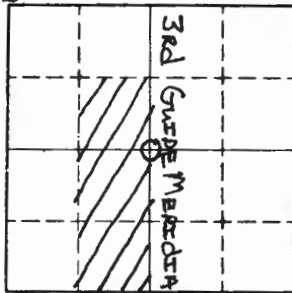
## Evidence of Subsequent Corner Restoration Found

Year of search 12/11/91 By R MAIN  
FD CA I.P. up 1.2 FT. PLACED SPKS IN BTs

## Bearing Trees, Reference Objects

Species	<u>ASPEN</u>	<u>ASPEN</u>	<u>ASPEN</u>
Diameter	<u>8"</u>	<u>13"</u>	<u>15</u>
Bearing	<u>S5W</u>	<u>N47W</u>	<u>S68W</u>
Distance	<u>32.30</u>	<u>27.62</u>	<u>8.23</u>
	<u>To Spk</u>	<u>To Spk</u>	<u>To Spk</u>

13



24

Sketch

○ Corner    ▨ F.S. Land

Relation of Evidence to Record Features Along Section Lines

Section line to sections \_\_\_\_\_

Object \_\_\_\_\_

Record distance \_\_\_\_\_

Measured distance \_\_\_\_\_

Other Evidence

Describe evidence of use and occupation such as roads, fences, clearings, timber cutting lines, plantations, etc.. Cite source of testimony if any. \_\_\_\_\_

At time of search:

1. Did you have the record description?

Yes \_\_\_\_\_ No \_\_\_\_\_

2. How was search area located?

Pacing, chaining, photos, maps, etc. \_\_\_\_\_

3. Man hours spent in search \_\_\_\_\_

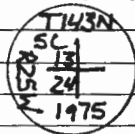
4. Do you think additional search might recover evidence? Yes \_\_\_\_\_ No \_\_\_\_\_

5. Signature \_\_\_\_\_

Perpetuation Record

Monument and accessories established. Include brief description of area. \_\_\_\_\_

1 1/2" IP WITH 2 1/2" ALUMINUM CAP MKD :



Certified corner restoration certificate prepared: Yes \_\_\_\_\_ No \_\_\_\_\_

Filed in county records at \_\_\_\_\_ Date \_\_\_\_\_ County Document No. \_\_\_\_\_

Identified on aerial photo No. \_\_\_\_\_ Which is filed at \_\_\_\_\_

Index No. N-25  
(Alphabetical - Numerical)LAND CORNER RECORD  
(RECTANGULAR SURVEYS)R9-7150-4 (Rev. 6/13/67)  
GPO 802-127T. 143 R. 25 5th Mer. N.F. Chippewa County Cass State Minnesota  
NE Corner common to sections 24 and \_\_\_\_\_

## EXISTING SURVEYS

## Original Government Survey

Year surveyed 1867 George Sturtz  
Original monument Wood Post  
(Wood post, stone, pile of stones, pipe, etc.)

## Bearing Trees

Species Birch Birch  
Diameter 10" 12"  
Bearing N20W S30W  
Distance 39 IKS 11 IKS  
(25.74') (7.26')

## Subsequent Corner Restoration

Year surveyed 1976 By BLM  
Where filed or recorded Sec. of State  
Monument Found 2" Hasca Co. Alum. mon. w/  
alum. cap.  
(Original concrete post, w/ red, etc.)

## Bearing Trees, Reference Objects

Species Aspen Aspen Aspen  
Diameter 4" 12" 10"  
Bearing S1E S64W N51W  
Distance 48 IKS 5 IKS 41 IKS  
(31.68') (3.30') (27.06')

## Original Evidence Found

Year of search \_\_\_\_\_ By \_\_\_\_\_  
Monument found \_\_\_\_\_

## Original Bearing Trees Found

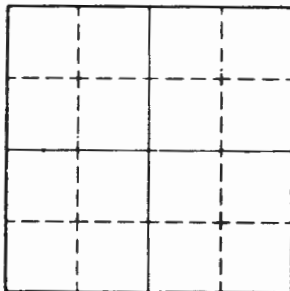
Species \_\_\_\_\_  
Diameter \_\_\_\_\_  
Bearing \_\_\_\_\_  
Distance \_\_\_\_\_

## Evidence of Subsequent Corner Restoration Found

Year of search 1975-8/7 By Itasca Co. Survey  
Set 2" Co. aluminum mon with aluminum cap.  
Loose Leaf Field Book T55N, R27W, Pg. 42  
1963 Hasca Co. notes show that S. Benzing  
traversed 3rd Guide Meridian and found no  
evidence of corner.

## Bearing Trees, Reference Objects

Species Aspen Aspen Aspen  
Diameter 4" 4" 12"  
Bearing S165W S4E N54W  
Distance 785' 31.76' 27.24'  
(tag)



Sketch

Corner  F.S. Land

Relation of Evidence to Record Features Along Section Lines

N-215

Section line to sections \_\_\_\_\_  
 Object \_\_\_\_\_  
 Record distance \_\_\_\_\_  
 Measured distance \_\_\_\_\_

Other Evidence

Describe evidence of use and occupation such as roads, fences, clearings, timber cutting lines, plantations, etc.. Cite source of testimony if any.

1991-<sup>12</sup>/<sub>11</sub> USFS notes BK #1, Pg. 33 T143 B25 Found 1 1/2" I.P. with 2 1/2" aluminum cap set by Itasca Co Ties: 8" Aspen S 5 W 32.30'; 13" Aspen N 47 W 27.62'; 15" Aspen S 168 W 8.23'; Steel sign post South 3.5'

At time of search:

1. Did you have the record description?

Yes \_\_\_\_\_ No \_\_\_\_\_

2. How was search area located?

Pacing, chaining, photos, maps, etc. \_\_\_\_\_

3. Man hours spent in search \_\_\_\_\_

4. Do you think additional search might recover evidence? Yes \_\_\_\_\_ No \_\_\_\_\_

5. Signature \_\_\_\_\_

Perpetuation Record

Monument and accessories established. Include brief description of area. 1994 on <sup>10</sup>/<sub>14</sub> Landecker & Assoc survey crew traverse through corner. On <sup>12</sup>/<sub>11</sub> tie out corner 1" I.P. with aluminum cap up 11" at southwesterly edge of swamp 150'± south of SW corner of field. Ties: (1991 USFS) 8" Aspen now 9" S 5 W 32.30'; (1991-13" and 15" Aspen dead). New: 5" Aspen N 15 W 17.07' SCR 513 BT; 5" Aspen S 87 W 136.60' SCR 524 BT; 8' sign post South 3.4'. 8' sign post North 3.0'. Both have 54-2 and 54-9 signs.

Certified corner restoration certificate prepared: Yes  No \_\_\_\_\_

Filed in county records at Cass Date 3/14/95 County Document No. 365399

Identified on aerial photo No. \_\_\_\_\_ Which is filed at \_\_\_\_\_



Index No. 0-17  
(Alphabetical - Numerical)

Copy to Dr. Room 3  
 Page 6

LAND CORNER RECORD  
(RECTANGULAR SURVEYS)

RR-7150-4 (Rev. 6/13/67)  
 GPO 802-127

T. 143 N R. 25 W Mer. N.F. CHIPPewa County CASS State MINN  
N/16 Corner common to sections 22, 23 and \_\_\_\_\_

EXISTING SURVEYS

Original Government Survey

Year surveyed \_\_\_\_\_  
 Original monument \_\_\_\_\_  
(Wood post, stone, pile of stones, pipe, etc.)

Bearing Trees

Species \_\_\_\_\_  
 Diameter \_\_\_\_\_  
 Bearing \_\_\_\_\_  
 Distance \_\_\_\_\_

Subsequent Corner Restoration

Year surveyed 1976 By BLM  
 Where filed or recorded \_\_\_\_\_  
 Monument 2 1/2" DIAM ALUM POST 28" LONG WITH ALUM CAP  
(Original, concrete post, iron rod, etc.)  
**MARKED:**

Bearing Trees, Reference Objects

Species ASPEN ASPEN  
 Diameter 9" 9"  
 Bearing N 66° E N 2° W  
 Distance 17 1/2 LKS 15 LKS

Original Evidence Found

Year of search \_\_\_\_\_ By \_\_\_\_\_  
 Monument found \_\_\_\_\_

Original Bearing Trees Found

Species \_\_\_\_\_  
 Diameter \_\_\_\_\_  
 Bearing \_\_\_\_\_  
 Distance \_\_\_\_\_

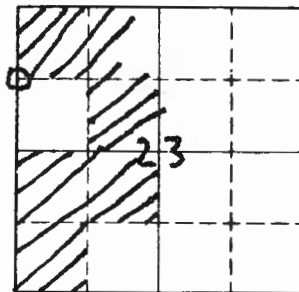
Evidence of Subsequent Corner Restoration Found

Year of search 1981 By K W MATSON

Bearing Trees, Reference Objects

Species ASPEN ASPEN  
 Diameter 10" 10"  
 Bearing N 66° E N 2° W  
 Distance 17 1/2 LKS 15 LKS

ENCLOSURE  
 N/16  
 522/523  
 1976



Sketch

○ Corner    ▨ F.S. Land

## Relation of Evidence to Record Features Along Section Lines

0-17

Section line to sections \_\_\_\_\_  
 Object \_\_\_\_\_  
 Record distance \_\_\_\_\_  
 Measured distance \_\_\_\_\_

## Other Evidence

Describe evidence of use and occupation such as roads, fences, clearings, timber cutting lines, plantations, etc.. Cite source of testimony if any. \_\_\_\_\_

At time of search:

1. Did you have the record description?

Yes  No \_\_\_\_\_

2. How was search area located?

Pacing, chaining, photos, maps,  
 etc. \_\_\_\_\_

3. Man hours spent in search 2

4. Do you think additional search might  
 recover evidence? Yes \_\_\_\_\_ No

5. Signature Keith W. Matson

## Perpetuation Record

Monument and accessories established. Include brief description of area. PLACED  
8' STEEL POSTS WITH SIGNS NORTH OF CORNER POST 4'  
AND EAST OF CORNER POST 4' - PROPERTY LINE  
POSTED TO STANDARD NORTH FROM CORNER.

Certified corner restoration certificate prepared: Yes \_\_\_\_\_ No \_\_\_\_\_

Filed in county records of \_\_\_\_\_ Date \_\_\_\_\_ County Document No. \_\_\_\_\_

Identified on aerial photo No. \_\_\_\_\_ Which is filed at \_\_\_\_\_

T. 143 R. 25 5th Mer. N.F. Chippewa County Cass State Mn  
~~\_\_\_\_\_~~ Corner common to sections \_\_\_\_\_ 23 and 24  
N 116

EXISTING SURVEYS

Original Government Survey	Original Evidence Found
Year surveyed _____	Year of search _____ By _____
Original monument _____ <small>(Wood post, stone, pile of stones, pipe, etc.)</small>	Monument found _____
Bearing Trees	Original Bearing Trees Found
Species _____	Species _____
Diameter _____	Diameter _____
Bearing _____	Bearing _____
Distance _____	Distance _____

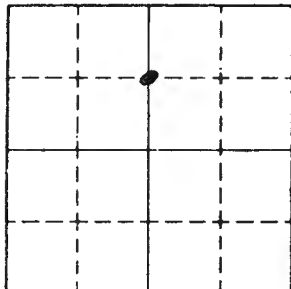
Subsequent Corner Restoration	Evidence of Subsequent Corner Restoration Found
Year surveyed. <u>1983</u> By <u>BLM</u>	Year of search <u>1985</u> By <u>USFS ROSENKO</u>
Where filed or recorded _____	<u>RECOVERED A 2 1/2" ALUMINUM PIPE WITH A ROBERTSON</u>
Monument <u>SET 2 1/2" by 28" ALUMINUM PIPE WITH A ALUMINUM CAP STAMPED AS SHOWN = FROM WHICH =</u>	<u>3 1/4" ALUMINUM CAP STMP. AS SHOWN = FROM WHICH =</u>
Bearing Trees, Reference Objects	Bearing Trees, Reference Objects
Species <u>FIR</u> <u>FIR</u>	<u>1983</u> <u>BALSAM</u> <u>BALSAM</u> <u>WORK</u>
Diameter <u>5"</u> <u>6"</u>	<u>6.2"</u> <u>6.3"</u> <u>5.9"</u>
Bearing <u>N85°E</u> <u>N88°W</u>	<u>N89°E</u> <u>N84°W</u> <u>S08°W</u>
Distance <u>34.65'</u> <u>28.38'</u>	<u>34.59'</u> <u>28.29'</u> <u>61.05'</u>

USN RESW  
 N 116  
 523 524  
 1983

Relation of Evidence to Record Features Along Section Lines

Section line to sections \_\_\_\_\_  
 Object \_\_\_\_\_  
 Record distance \_\_\_\_\_  
 Measured distance \_\_\_\_\_

23



24

Sketch

○ Corner    ▨ F.S. Land

Other Evidence

Describe evidence of use and occupation such as roads, fences, clearings, timber cutting lines, plantations, etc.. Cite source of testimony if any. \_\_\_\_\_

At time of search:

1. Did you have the record description?

Yes \_\_\_\_\_ No \_\_\_\_\_

2. How was search area located?

Pacing, chaining, photos, maps,  
 etc. \_\_\_\_\_

3. Man hours spent in search \_\_\_\_\_

4. Do you think additional search might

recover evidence? Yes \_\_\_\_\_ No \_\_\_\_\_

Perpetuation Record

Monument and accessories established. Include brief description of area. \_\_\_\_\_

Certified corner restoration certificate prepared: Yes \_\_\_\_\_ No \_\_\_\_\_

Filed in county records of \_\_\_\_\_ Date \_\_\_\_\_ County Document No. \_\_\_\_\_

5. Signature \_\_\_\_\_

Index No. P-1  
(Alphabetical - Numerical)

BE #1  
Pg 48

LAND CORNER RECORD  
(RECTANGULAR SURVEYS)

R9-7 150-4 (Rev. 6/13/67)  
GPO 802-127

T. 143 R. 25 Mer. N.F. CHIP County CASS State MN.  
QUARTER BET. Corner common to sections 19, 24, and \_\_\_\_\_

EXISTING SURVEYS

Original Government Survey

Year surveyed 1872  
Original monument WOOD POST  
(Wood post, stone, pile of stones, pipe, etc.)

Bearing Trees

Species TAM. CEDAR  
Diameter 6" 6"  
Bearing N15°E N37°W  
Distance 6 4  
Feet = 4.0 2.6'

Subsequent Corner Restoration

Year surveyed \_\_\_\_\_ By \_\_\_\_\_  
Where filed or recorded \_\_\_\_\_  
Monument \_\_\_\_\_  
(Original, concrete post, iron rod, etc.)

Bearing Trees, Reference Objects

Species \_\_\_\_\_  
Diameter \_\_\_\_\_  
Bearing \_\_\_\_\_  
Distance \_\_\_\_\_

Original Evidence Found

Year of search 6-6-73 By CURT KRAUSE  
Monument found NONE

Original Bearing Trees Found

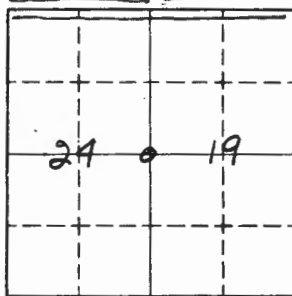
Species CEDAR  
Diameter 14"  
Bearing APPROX.  
Distance CORNER  
FSLP.

Evidence of Subsequent Corner Restoration Found

Year of search \_\_\_\_\_ By \_\_\_\_\_  
\_\_\_\_\_  
\_\_\_\_\_  
\_\_\_\_\_

Bearing Trees, Reference Objects

Species \_\_\_\_\_  
Diameter \_\_\_\_\_  
Bearing \_\_\_\_\_  
Distance \_\_\_\_\_



Sketch

○ Corner    ▨ F.S. Land

Relation of Evidence to Record Features Along Section Lines

Section line to sections \_\_\_\_\_  
 Object \_\_\_\_\_  
 Record distance \_\_\_\_\_  
 Measured distance \_\_\_\_\_

Other Evidence

Describe evidence of use and occupation such as roads, fences, clearings, timber cutting lines, plantations, etc.. Cite source of testimony if any. 6-6-73

CHAINED SOUTH FROM ROAD INTERSECTION TO NORTH 2640' APPROX. COR. LOCATION FALLS IN STAND OF CEDAR SOME LARGE (24") NO EVIDENCE OF CORNER OR ETC. FOUND. SHOULD BE RUN IN FROM AN. YER DIRECTION PUT FSLP ON A 14" CEDAR AS APPROX. 1/4 COR. PAINTED BLUE LINE SOUTH TO HERE.

Perpetuation Record

Monument and accessories established. Include brief description of area. \_\_\_\_\_

Certified corner restoration certificate prepared: Yes \_\_\_\_\_ No \_\_\_\_\_

Filed in county records at \_\_\_\_\_ Date \_\_\_\_\_ County Document No. \_\_\_\_\_

Identified on aerial photo No. \_\_\_\_\_ Which is filed at \_\_\_\_\_

At time of search:

1. Did you have the record description?

Yes  No \_\_\_\_\_

2. How was search area located?

Pacing, chaining, photos, maps, etc. \_\_\_\_\_

3. Man hours spent in search 2 HRS.

4. Do you think additional search might recover evidence? Yes  No \_\_\_\_\_

5. Signature Curt Kramer

Index No. P-21  
(Alphabetical - Numerical)

PAGE 58

LAND CORNER RECORD  
(RECTANGULAR SURVEYS)

AR-1-100-1 (REV. 07/13/07)  
 GPO 802-127

T. 143 R. 25 Mer. N.F. Chippewa County CASS State MN  
1/4 Corner common to sections 23 and 24

EXISTING SURVEYS

**Original Government Survey**

Year surveyed 1872  
 Original monument Wood Post  
(Wood post, stone, pile of stones, pipe, etc.)

**Bearing Trees**

Species CEDAR CEDAR  
 Diameter 4" 6"  
 Bearing S62°E N77°W  
 Distance 201Ks 101Ks

**Original Evidence Found**

Year of search \_\_\_\_\_ By \_\_\_\_\_  
 Monument found \_\_\_\_\_

**Original Bearing Trees Found**

Species \_\_\_\_\_  
 Diameter \_\_\_\_\_  
 Bearing \_\_\_\_\_  
 Distance \_\_\_\_\_

**Subsequent Corner Restoration**

Year surveyed 1983 By BLM  
 Where filed or recorded \_\_\_\_\_  
 Monument Set a 2 1/2 by 28" Aluminum Post  
with Aluminum Cap MARKED =

**From which**

Bearing Trees, Reference Objects			
Species	<u>Balsam Balsam</u>	<u>Ash</u>	<u>Ash</u>
Diameter	<u>5" 5"</u>	<u>6"</u>	<u>4"</u>
Bearing		<u>N67°E</u>	<u>N70°W</u>
Distance		<u>7.26'</u>	<u>21.12'</u>

**Evidence of Subsequent Corner Restoration Found**

Year of search 1985 By USFS ROSENKO  
Recovered a 2 1/2" ASK  
Aluminum Pipe with a Robertson  
3/4" Aluminum Cap stamp. AS  
shown =  
from which:

ESTAB. Bearing Trees, Reference Objects		
1983	<u>1983</u>	<u>ESTAB.</u>
<u>Ash</u>	<u>Ash</u>	<u>Ash</u>
<u>5.8"</u>	<u>4.3"</u>	<u>4.5"</u>
<u>N71°E</u>	<u>N65°W</u>	<u>S35°E</u>
<u>7.02'</u>	<u>21.11</u>	<u>11.16'</u>

143NR25  
N 1/4  
523 524  
1983

Relation of evidence to record requires showing section lines

Section line to sections

Object

Record distance

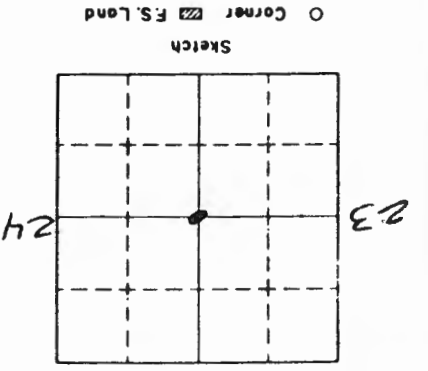
Measured distance

Other Evidence

Describe evidence of use and occupation such as roads, fences, clearings, timber cutting lines, plantations, etc. Cite source of testimony if any.

Perpetuation Record

Monument and accessories established. Include brief description of area.



At time of search:

1. Did you have the record description? Yes \_\_\_\_\_ No \_\_\_\_\_

2. How was search area located? Pacing, chaining, photos, maps, etc.

3. How hours spent in search? \_\_\_\_\_

4. Do you think additional search might recover evidence? Yes \_\_\_\_\_ No \_\_\_\_\_

5. Signatures \_\_\_\_\_

Certified corner restoration certificate prepared: Yes \_\_\_\_\_ No \_\_\_\_\_

Filed in county records of \_\_\_\_\_ Date \_\_\_\_\_ County Document No. \_\_\_\_\_

Identified on aerial photo No. \_\_\_\_\_ Which is filed at \_\_\_\_\_



Index No. P-21  
(Alphabetical - Numerical)

*Book #1  
Page # 62*

LAND CORNER RECORD  
(RECTANGULAR SURVEYS)

RD-7150-4 (Rev. 6/13/67)  
GPD 802-127

T. 143N R. 25W 5TH Mer. N.F. CHIPPEWA County CASS State MINN  
V4 Corner common to sections 23 24 and \_\_\_\_\_

EXISTING SURVEYS

Original Government Survey

Year surveyed 1872  
Original monument WOOD POST  
(Wood post, stone, pile of stones, pipe, etc.)

Bearing Trees

Species CEDAR CEDAR  
Diameter 4" 6"  
Bearing S62°E N77°W  
Distance 20LKS 10LKS

Original Evidence Found

Year of search \_\_\_\_\_ By \_\_\_\_\_  
Monument found \_\_\_\_\_

Original Bearing Trees Found

Species \_\_\_\_\_  
Diameter \_\_\_\_\_  
Bearing \_\_\_\_\_  
Distance \_\_\_\_\_

Subsequent Corner Restoration

Year surveyed 1976 By BLM  
Where filed or recorded \_\_\_\_\_  
Monument 2 1/2" DIAM ALUM POST 28" LONG WITH ALUM  
(Original, concrete post, iron rod, etc.)  
CAP MARKED:

**TIMBERSON**  
1/4  
S23/24  
1976

Bearing Trees, Reference Objects

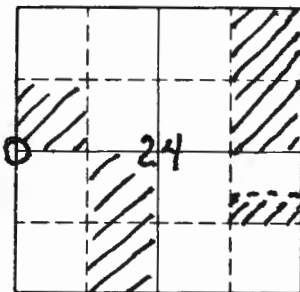
Species BALSAM BALSAM  
Diameter 5" 5"  
Bearing S26°E N65°W  
Distance 7LKS 48 1/2 LKS

Evidence of Subsequent Corner Restoration Found

Year of search 1981 By K.W. MATSON  
LOCATED BLM CORNER - MONUMENTED AS  
SHOWN IN CORNER RESTORATION.

Bearing Trees, Reference Objects

BALSAM BALSAM  
5" 5"  
S26°E N65°W  
6 1/2 LKS 48 1/2 LKS



Sketch

O Corner    ▨ F.S. Land

## Relation of Evidence to Record Features Along Section Lines

Section line to sections \_\_\_\_\_  
 Object \_\_\_\_\_  
 Record distance \_\_\_\_\_  
 Measured distance \_\_\_\_\_

## Other Evidence

Describe evidence of use and occupation such as roads, fences, clearings, timber cutting lines, plantations, etc.. Cite source of testimony if any. \_\_\_\_\_

At time of search:

1. Did you have the record description?

Yes  No \_\_\_\_\_

2. How was search area located?

Pacing, chaining, photos, maps

etc. \_\_\_\_\_

3. Man hours spent in search 2

4. Do you think additional search might

recover evidence? Yes \_\_\_\_\_ No

5. Signature Raid W. M. [unclear]

## Perpetuation Record

Monument and accessories established. Include brief description of area. PLACED AN 8' STEEL POST WITH SIGNS 4' NORTH OF CORNER AND AN 8' STEEL POST WITH SIGN APPROX. 6' EAST OF CORNER. PROPERTY LINE RAN TO STANDARD FOR 1/4 MI NORTH FROM CORNER

Certified corner restoration certificate prepared: Yes \_\_\_\_\_ No \_\_\_\_\_

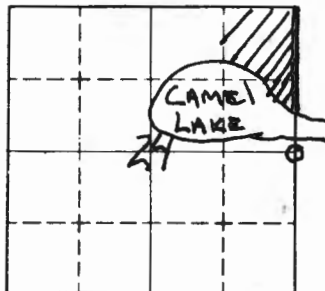
Filed in county records at \_\_\_\_\_ Date \_\_\_\_\_ County Document No. \_\_\_\_\_

Identified on aerial photo No. \_\_\_\_\_ Which is filed at \_\_\_\_\_

T. 143 R. 25 5TH Mer. N.F. CHEPPEWA County CASS State MN  
WITNESS TO QUARTER Corner common to sections 24 and \_\_\_\_\_

## EXISTING SURVEYS

Original Government Survey			Original Evidence Found			
Year surveyed	<u>1872</u>		Year of search	<u>1963</u> By <u>ITASCA Co</u>		
Original monument	<u>WOOD POST</u> <small>(Wood post, stone, pile of stones, pipe, etc.)</small>		Monument found	<u>NONE</u>		
Bearing Trees			Original Bearing Trees Found			
Species	<u>TAMARACK</u>		Species	_____		
Diameter	<u>7"</u>		Diameter	_____		
Bearing	<u>S57W</u>		Bearing	_____		
Distance	<u>91ks 5.94ft</u>		Distance	_____		
Subsequent Corner Restoration			Evidence of Subsequent Corner Restoration Found			
Year surveyed	<u>1975 Aug 8</u> By <u>ITASCA CO, FORDHAM</u>		Year of search	<u>1/6/92</u> By <u>R MAIN</u>		
Where filed or recorded	<u>ITASCA Co</u>		_____			
Monument	<u>SET I.P. W/ ALUMINUM CAP</u> <small>(Original, concrete, cast, iron, etc.)</small>		<u>Ed Co IP SET FLUSH <del>to</del> ground</u>			
	<u>STAMPED T143N</u>		_____			
	<u>K4 AWC</u>		_____			
	<u>SEC</u>		_____			
	<u>24</u>		_____			
	<u>R25W</u>		_____			
Bearing Trees, Reference Objects			Bearing Trees, Reference Objects			
Species	<u>BIRCH</u>	<u>E/M</u>	<u>ASH</u>	<u>Co ASH</u>	<u>Co BIRCH</u>	<u>NEW ASH</u>
Diameter	<u>10"</u>	<u>7"</u>	<u>9"</u>	<u>15</u>	<u>13</u>	<u>6</u>
Bearing	<u>N25E</u>	<u>S18E</u>	<u>S28W</u>	<u>S41W</u>	<u>N30E</u>	<u>N72W</u>
Distance	<u>11.59</u>	<u>14.00</u>	<u>747</u>	<u>7.82</u>	<u>12.02</u>	<u>30.66</u>



Sketch

○ Corner    ▨ F.S. Land

Relation of Evidence to Record Features Along Section Lines

Section line to sections \_\_\_\_\_  
 Object \_\_\_\_\_  
 Record distance \_\_\_\_\_  
 Measured distance \_\_\_\_\_

Other Evidence

Describe evidence of use and occupation such as roads, fences, clearings, timber cutting lines, plantations, etc.. Cite source of testimony if any. \_\_\_\_\_

At time of search:

1. Did you have the record description?

Yes \_\_\_\_\_ No \_\_\_\_\_

2. How was search area located?

Pacing, chaining, photos, maps,  
 etc. \_\_\_\_\_

3. Man hours spent in search \_\_\_\_\_


4. Do you think additional search might  
 recover evidence? Yes \_\_\_\_\_ No \_\_\_\_\_

5. Signature \_\_\_\_\_

Perpetuation Record

Monument and accessories established. Include brief description of area. \_\_\_\_\_

CORNER MKD



STREET SIGN POST West 365 FT

Certified corner restoration certificate prepared: Yes \_\_\_\_\_ No \_\_\_\_\_

Filed in county records at \_\_\_\_\_ Date \_\_\_\_\_ County Document No. \_\_\_\_\_

Identified on aerial photo No. \_\_\_\_\_ Which is filed at \_\_\_\_\_

Index No. Q.R-9  
(Alphabetical - Numerical)

LAND CORNER RECORD  
(RECTANGULAR SURVEYS)

1882  
R9-7150-4 (REV. 6/13/67)  
GPO 502-127

T. 143 R. 25 5TH Mer. N.F. CHIPPewa County CASS State MN  
MEANDER Corner common to sections 20 21 and \_\_\_\_\_

EXISTING SURVEYS

Original Government Survey

Year surveyed 1872  
Original monument WOOD POST  
(Wood post, stone, pile of stones, pipe, etc.)

Bearing Trees

Species SPRUCE  
Diameter 3"  
Bearing N28E  
Distance 31.5  
20.7'

Subsequent Corner Restoration

Year surveyed 1965 By J. EKSTROM U.S.F.S.  
Where filed or recorded \_\_\_\_\_  
Monument Ed REMAINS OF ORIGINAL GOVT SURVEY  
(Original, concrete, iron rod, etc.)  
SET A 2" x 1.5" GALVANIZED STEEL PIPE WITH  
3" BRASS CAP.

Bearing Trees, Reference Objects

Species W PINE Sign Post  
Diameter 17  
Bearing N28E N88W  
Distance 98.4' 5.5'

Original Evidence Found

Year of search 1913 By J. CARO  
Monument found NONE

Original Bearing Trees Found

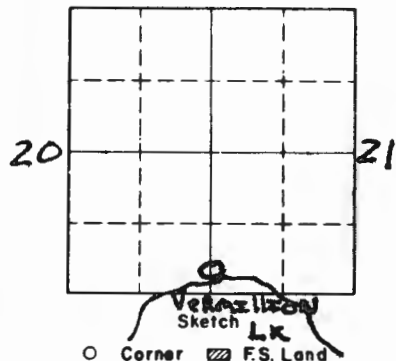
Species NONE  
Diameter \_\_\_\_\_  
Bearing \_\_\_\_\_  
Distance \_\_\_\_\_

Evidence of Subsequent Corner Restoration Found

Year of search \_\_\_\_\_ By \_\_\_\_\_  
\_\_\_\_\_  
\_\_\_\_\_  
\_\_\_\_\_

Bearing Trees, Reference Objects

\_\_\_\_\_  
\_\_\_\_\_  
\_\_\_\_\_  
\_\_\_\_\_



Relation of Evidence to Record Features Along Section Lines

Section line to sections \_\_\_\_\_

Object \_\_\_\_\_

Record distance \_\_\_\_\_

Measured distance \_\_\_\_\_

Other Evidence

Describe evidence of use and occupation such as roads, fences, clearings, timber cutting lines, plantations, etc.. Cite source of testimony if any. \_\_\_\_\_

\_\_\_\_\_

\_\_\_\_\_

\_\_\_\_\_

\_\_\_\_\_

At time of search:

1. Did you have the record description?  
Yes \_\_\_\_\_ No \_\_\_\_\_

2. How was search area located?  
Pacing, chaining, photos, maps,  
etc. \_\_\_\_\_

3. Man hours spent in search \_\_\_\_\_

4. Do you think additional search might  
recover evidence? Yes \_\_\_\_\_ No \_\_\_\_\_

5. Signature \_\_\_\_\_

Perpetuation Record

Monument and accessories established. Include brief description of area. \_\_\_\_\_

T 143N R 25W  
MONUMENT STAMPED: 520 | 521  
AKC  
RHS No 6807

Certified corner restoration certificate prepared: Yes  No \_\_\_\_\_

Filed in county records at Cass Co Date 4/18/79 County Document No. 246211

Identified on aerial photo No. \_\_\_\_\_ Which is filed at \_\_\_\_\_

Index No. QR 9  
(Alphabetical - Record)

LAND CORNER RECORD  
(RECTANGULAR SURVEYS)

202  
R9-7150-4 (REV. 6/13/67)  
GPO 802-127

T. 143 R. 25 S. Mer. N.F. OHIPPEWA County Cass State Minn.  
meander Corner common to sections 20 21 and \_\_\_\_\_

EXISTING SURVEYS

Original Government Survey

Year surveyed 1872  
Original monument Wood Post  
(Wood post, stone, pile of stones, pipe, etc.)

Bearing Trees

Species Spruce  
Diameter 3"  
Bearing N28E  
Distance 31.5 LKS.

Subsequent Corner Restoration

Year surveyed 1976 By BGM  
Where filed or recorded \_\_\_\_\_  
Monument 2" x 60" GALV. IRON PIPE w/ BRASS  
(Original, concrete post, iron rod, etc.)  
CAP BY BILL OKERMAN USFS

Bearing Trees, Reference Objects

Species PINE  
Diameter 24"  
Bearing N22E  
Distance 96.58

Original Evidence Found

Year of search 1965 By Bill Okerman (USFS)  
Monument found Shore of Vermillion Lake  
FOUND IRON PIPE SET BY JOHN CURD

Original Bearing Trees Found

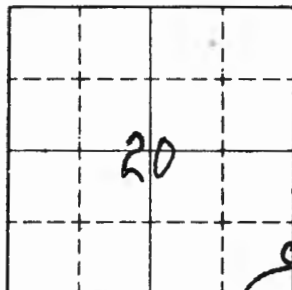
Species \_\_\_\_\_  
Diameter \_\_\_\_\_  
Bearing \_\_\_\_\_  
Distance \_\_\_\_\_

Evidence of Subsequent Corner Restoration Found

Year of search 1990 By Walt Curd  
FOUND BRASS MONUMENT

Bearing Trees, Reference Objects

Pine (dead) oak oak oak  
24" 5" 4" 5"  
N22E N160E N10E N20E  
96.58 ft. 54.43 ft. 52.59 ft. 84.31 ft.



Sketch

○ Corner    ▨ F.S. Land

Relation of Evidence to Record Features Along Section Lines

Section line to sections \_\_\_\_\_

Object \_\_\_\_\_

Record distance \_\_\_\_\_

Measured distance \_\_\_\_\_

Other Evidence

Describe evidence of use and occupation such as roads, fences, clearings, timber cutting lines, plantations, etc.. Cite source of testimony if any. \_\_\_\_\_

At time of search:

1. Did you have the record description?

Yes X No \_\_\_\_\_

2. How was search area located?

Pacing, chaining, photos, maps, etc. USGS MAP

3. Man hours spent in search 1/2

4. Do you think additional search might recover evidence? Yes \_\_\_\_\_ No X

5. Signature Walt E. Lewis

Perpetuation Record

Monument and accessories established. Include brief description of area. MONUMENT LOCATED ON NORTH SHORE OF VERMILLION LAKE 5' N OF WATER LEANS TO TWO NORTH

Certified corner restoration certificate prepared: Yes X No \_\_\_\_\_

Filed in county records at CASS Date 1991 County Document No. 326337

Identified on aerial photo No. \_\_\_\_\_ Which is filed at \_\_\_\_\_



Index No. R-3  
(Alphabetical - Numerical)

BE 25

LAND CORNER RECORD  
(RECTANGULAR SURVEYS)

1 of 2

RG-7 150-4 (Rev. 6/13/67)  
GPO 802-127

T. 143 R. 25 Mer. N.F. CHIP County CASS State MI.  
QUARTER BET Corner common to sections 19, 30 and \_\_\_\_\_

EXISTING SURVEYS

Original Government Survey

Year surveyed 1872  
Original monument WOOD POST  
(Wood post, stone, pile of stones, pipe, etc.)

Bearing Trees

Species MAPLE MAPLE  
Diameter 8 6  
Bearing S45W NSSE  
Distance 12 9

Original Evidence Found

Year of search 1972 By CURT KRAUSE  
Monument found NONE

Original Bearing Trees Found

Species ASH  
Diameter 10"  
Bearing N68°E  
Distance 23'  
FSLP

Subsequent Corner Restoration

Year surveyed \_\_\_\_\_ By \_\_\_\_\_  
Where filed or recorded \_\_\_\_\_  
Monument \_\_\_\_\_  
(Original, concrete post, iron rod, etc.)

Evidence of Subsequent Corner Restoration Found

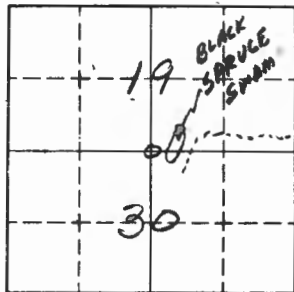
Year of search \_\_\_\_\_ By \_\_\_\_\_  
\_\_\_\_\_  
\_\_\_\_\_  
\_\_\_\_\_

Bearing Trees, Reference Objects

Species \_\_\_\_\_  
Diameter \_\_\_\_\_  
Bearing \_\_\_\_\_  
Distance \_\_\_\_\_

Bearing Trees, Reference Objects

\_\_\_\_\_  
\_\_\_\_\_  
\_\_\_\_\_  
\_\_\_\_\_



Sketch

○ Corner     F.S. Land

Relation of Evidence to Record Features Along Section Lines

Section line to sections	<u>BET. 19-30</u>		
Object	<u>ENT. SWAMP</u>	<u>LEVI SWAMP</u>	
Record distance	<u>2211</u>	<u>2376</u>	
Measured distance	<u>2190</u>	<u>2360</u>	

Other Evidence

Describe evidence of use and occupation such as roads, fences, clearings, timber cutting lines, plantations, etc.. Cite source of testimony if any. 5-21-73

CHAINED NEST OF SEC. COR. 2640' NO EVIDENCE FOUND

AREA BURNED BADLY YEARS AGO

PUT IN 3" ASPEN POST SQUARE AS APPROX. CORNER

PUT FSLP ON A 10" ASH N 68° E 23'

ASH 7" SE OF POST 4' APPEARS TO HAVE A BLAZE AND

OLD PAINT ORANGE OR RED ON NW SIDE TOWARD POST

SWAMP TIES - E 1" E SPRUCE 3" N 2140 LF. M AT 2 60

Perpetuation Record

Monument and accessories established. Include brief description of area. \_\_\_\_\_

OLD WOODS TRAIL (CROSSED) AT 1880' RUN N-S THEN NORTH

OF CROSSING POINT IT RUNS EAST AND COMES OUT 100' NORTH

OF SEC. COR. TAKES OFF VERMILION ROAD ACROSS FORM DUMP ROAD

At time of search:

1. Did you have the record description?

Yes  No \_\_\_\_\_

2. How was search area located?

Pacing, chaining, photos, maps,  
etc. \_\_\_\_\_

3. Man hours spent in search 2 HRS.

4. Do you think additional search might  
recover evidence? Yes \_\_\_\_\_ No \_\_\_\_\_

5. Signature Curt Krause

Certified corner restoration certificate prepared: Yes \_\_\_\_\_ No \_\_\_\_\_

Filed in county records at \_\_\_\_\_ Date \_\_\_\_\_ County Document No. \_\_\_\_\_

Identified on aerial photo No. \_\_\_\_\_ Which is filed at \_\_\_\_\_

Index No. R-3  
(Alphabetical - Numerical)

LAND CORNER RECORD  
(RECTANGULAR SURVEYS)

2 of 2

R9-7150-4 (Rev. 6/13/67) S.O.  
GPO 802-127

T. 143 N R. 25 W  
1/4 corner

5

Mer. N.F. Chippewa

County Cass

State MN

Corner common to sections 30 19 and \_\_\_\_\_

EXISTING SURVEYS

Original Government Survey

Year surveyed \_\_\_\_\_  
Original monument \_\_\_\_\_  
(Wood post, stone, pile of stones, pipe, etc.)

Bearing Trees

Species \_\_\_\_\_  
Diameter \_\_\_\_\_  
Bearing \_\_\_\_\_  
Distance \_\_\_\_\_

Subsequent Corner Restoration

Year surveyed 1976 By B.L.M.  
Where filed or recorded \_\_\_\_\_  
Monument \_\_\_\_\_  
(Original, concrete post, iron rod, etc.)  
un-official

Bearing Trees, Reference Objects

Species Birch Birch  
Diameter 6" 5"  
Bearing S55°E N10°W  
Distance 10 2/3 13 4/5

Original Evidence Found

Year of search \_\_\_\_\_ By \_\_\_\_\_  
Monument found \_\_\_\_\_

Original Bearing Trees Found

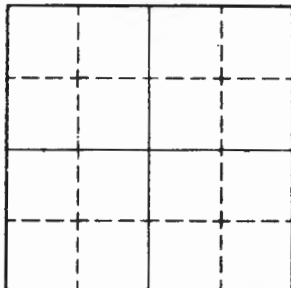
Species \_\_\_\_\_  
Diameter \_\_\_\_\_  
Bearing \_\_\_\_\_  
Distance \_\_\_\_\_

Evidence of Subsequent Corner Restoration Found

Year of search 1979 By Jim Schaefer

Bearing Trees, Reference Objects

Birch Birch  
Diameter 6" 5"  
Bearing S55°E N10°W  
Distance 6 1/3 8 1/4



Sketch

Corner  F.S. Land

Relation of Evidence to Record Features Along Section Lines

Section line to sections \_\_\_\_\_  
Object \_\_\_\_\_  
Record distance \_\_\_\_\_  
Measured distance \_\_\_\_\_

Other Evidence

Describe evidence of use and occupation such as roads, fences, clearings, timber cutting lines, plantations, etc.. Cite source of testimony if any. \_\_\_\_\_

NEEDS 1 BT

At time of search:

1. Did you have the record description?

Yes \_\_\_\_\_ No \_\_\_\_\_

2. How was search area located?

Pacing, chaining, photos, maps,  
etc. \_\_\_\_\_

3. Man hours spent in search \_\_\_\_\_

4. Do you think additional search might

recover evidence? Yes \_\_\_\_\_ No \_\_\_\_\_

5. Signature \_\_\_\_\_

Perpetuation Record

Monument and accessories established. Include brief description of area. \_\_\_\_\_

SET STEEL POST WITH SIGNS  
2' END OF MONUMENT

Certified corner restoration certificate prepared: Yes \_\_\_\_\_ No \_\_\_\_\_

Filed in county records at \_\_\_\_\_ Date \_\_\_\_\_ County Document No. \_\_\_\_\_

Identified on aerial photo No. \_\_\_\_\_ Which is filed at \_\_\_\_\_

Index No. R-5  
(Alphabetical - Numerical)

LAND CORNER RECORD  
(RECTANGULAR SURVEYS)

1 of 3

RD-7 150-4 (Rev. 6/13/67)  
 GPO 802-127

T. 143 R. 25 S. 5 Mer. N.F. CHIP County CASS State MN.  
SECTION Corner common to sections 19, 20, 29 and 30

EXISTING SURVEYS

Original Government Survey

Year surveyed 1872  
 Original monument WOOD POST  
(Wood post, stone, pile of stones, pipe, etc.)

Bearing Trees

Species	W. PINE	FIR	BIRCH	FIR
Diameter	10"	4	7	4
Bearing	S28°E	N43°E	N20°W	S85°W
Distance	10	15	40	10

Subsequent Corner Restoration

Year surveyed \_\_\_\_\_ By \_\_\_\_\_  
 Where filed or recorded \_\_\_\_\_  
 Monument \_\_\_\_\_  
(Original, concrete post, iron rod, etc.)

Bearing Trees, Reference Objects

Species \_\_\_\_\_  
 Diameter \_\_\_\_\_  
 Bearing \_\_\_\_\_  
 Distance \_\_\_\_\_

Original Evidence Found

Year of search 1973 By CURT KRAUSE  
 Monument found NONE  
WHOLE AREA BADLY BURNED YEARS AGO

Original Bearing Trees Found

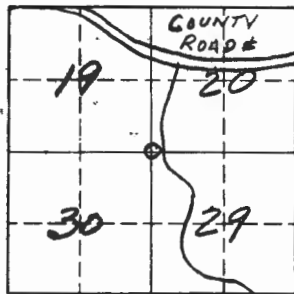
Species	N. PINE	N. PINE
Diameter	14"	15"
Bearing	WEST	EAST
Distance	46'	150'
	FSLP	FSLP ON ROAD

Evidence of Subsequent Corner Restoration Found

Year of search \_\_\_\_\_ By \_\_\_\_\_  
 \_\_\_\_\_  
 \_\_\_\_\_  
 \_\_\_\_\_

Bearing Trees, Reference Objects

Species \_\_\_\_\_  
 Diameter \_\_\_\_\_  
 Bearing \_\_\_\_\_  
 Distance \_\_\_\_\_



Sketch  
 ○ Corner    ▨ F.S. Land

Relation of Evidence to Record Features Along Section Lines

Section line to sections \_\_\_\_\_  
 Object \_\_\_\_\_  
 Record distance \_\_\_\_\_  
 Measured distance \_\_\_\_\_

Other Evidence

Describe evidence of use and occupation such as roads, fences, clearings, timber cutting lines, plantations, etc.. Cite source of testimony if any. 5-18-73  
CHAINED 26 29' NORTH OF APPROX. 1/4 COR. FOUND  
1" DIA. GALVANIZED IRON PIPE IN OLD PINE STUMP - ASPEN  
STUMP BESIDE IRON. THERE ARE SEVERAL TREES BLAZED  
AS WITNESS TO IRON. MAYBE COUNTY RESURVEY  
PUT FSLP ON A 14" NORWAY PINE 46' WEST OF IRON  
NORWAY HAS BLAZES E!W  
PUT FSLP ON A 15" NORWAY PINE 150' EAST OF CORNER

Perpetuation Record

Monument and accessories established. Include brief description of area. \_\_\_\_\_  
AT WEST EDGE OF VERMILLION ROAD AS WITNESS  
TO CORNER

At time of search:

1. Did you have the record description?  
 Yes  No \_\_\_\_\_

2. How was search area located?  
 Pacing, chaining, photos, maps,  
 etc. \_\_\_\_\_

3. Man hours spent in search 1 HR.

4. Do you think additional search might  
 recover evidence? Yes  No \_\_\_\_\_

5. Signature Curt Krause

Certified corner restoration certificate prepared: Yes \_\_\_\_\_ No \_\_\_\_\_

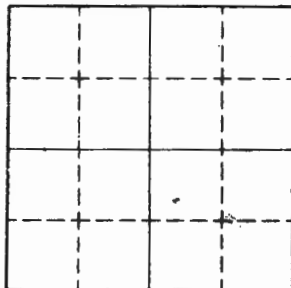
Filed in county records at \_\_\_\_\_ Date \_\_\_\_\_ County Document No. \_\_\_\_\_

Identified on aerial photo No. \_\_\_\_\_ Which is filed at \_\_\_\_\_

T. 143W R. 25W S. 5 Mer. N.F. CHIPPWA County State IN  
Section \_\_\_\_\_ Corner common to sections 30, 29, 19 and 20

EXISTING SURVEYS

Original Government Survey				Original Evidence Found			
Year surveyed _____				Year of search _____ By _____			
Original monument _____ <small>(Wood post, stone, pile of stones, pipe, etc.)</small>				Monument found _____			
Bearing Trees				Original Bearing Trees Found			
Species _____	_____	_____	_____	Species _____	_____	_____	_____
Diameter _____	_____	_____	_____	Diameter _____	_____	_____	_____
Bearing _____	_____	_____	_____	Bearing _____	_____	_____	_____
Distance _____	_____	_____	_____	Distance _____	_____	_____	_____
Subsequent Corner Restoration				Evidence of Subsequent Corner Restoration Found			
Year surveyed <u>1970</u> By <u>B.L.M.?</u>				Year of search <u>1979</u> By <u>Jim Schoonover</u>			
Where filed or recorded _____				_____			
Monument _____ <small>(Original, concrete post, iron rod, etc.)</small> <u>un-official</u>				<u>Found Monument</u> <u>ALUM. CAP.</u>			
Bearing Trees, Reference Objects				Bearing Trees, Reference Objects			
Species <u>Maple</u>	<u>Birch</u>	<u>Aspen</u>	<u>Birch</u>	<u>Maple</u>	<u>Birch</u>	<u>Aspen</u>	<u>Birch</u>
Diameter <u>4"</u>	<u>5"</u>	<u>7"</u>	<u>7"</u>	<u>5"</u>	<u>6"</u>	<u>10"</u>	<u>8"</u>
Bearing <u>N56°E</u>	<u>S18°E</u>	<u>S40°W</u>	<u>N53°W</u>	<u>N56°E</u>	<u>S18°E</u>	<u>S40°W</u>	<u>N53°W</u>
Distance <u>202</u>	<u>141</u>	<u>392</u>	<u>562</u>	<u>13.8'</u>	<u>9.1'</u>	<u>25.9'</u>	<u>33.2'</u>



Sketch

Corner  F.S. Land

Relation of Evidence to Record Features Along Section Lines

Section line to sections \_\_\_\_\_  
 Object \_\_\_\_\_  
 Record distance \_\_\_\_\_  
 Measured distance \_\_\_\_\_

Other Evidence

Describe evidence of use and occupation such as roads, fences, clearings, timber cutting lines, plantations, etc.. Cite source of testimony if any. \_\_\_\_\_

At time of search:

1. Did you have the record description?

Yes \_\_\_\_\_ No \_\_\_\_\_

2. How was search area located?

Pacing, chaining, photos, maps, etc. \_\_\_\_\_

3. Man hours spent in search \_\_\_\_\_

4. Do you think additional search might

recover evidence? Yes \_\_\_\_\_ No \_\_\_\_\_

5. Signature \_\_\_\_\_

Perpetuation Record

Monument and accessories established. Include brief description of area. \_\_\_\_\_

*SET STEEL POST WITH SIGNS  
 1.9' WEST OF MONUMENT*

Certified corner restoration certificate prepared: Yes \_\_\_\_\_ No \_\_\_\_\_

Filed in county records at \_\_\_\_\_ Date \_\_\_\_\_ County Document No. \_\_\_\_\_

Identified on aerial photo No. \_\_\_\_\_ Which is filed at \_\_\_\_\_



Index No. R-5  
(Alphabetical - Memorial)

LAND CORNER RECORD  
(RECTANGULAR SURVEYS)

303

RD-7 150-4 (Rev. 6/13/67)  
GPO 802-127

T. 143N R. 25W 5<sup>th</sup> Mer. N.F. Chippewa County Cass State Minnesota  
section Corner common to sections 19, 20, 29 and 30

EXISTING SURVEYS

Original Government Survey

Year surveyed \_\_\_\_\_  
Original monument \_\_\_\_\_  
(Wood post, stone, pile of stones, pipe, etc.)

Bearing Trees

Species \_\_\_\_\_  
Diameter \_\_\_\_\_  
Bearing \_\_\_\_\_  
Distance \_\_\_\_\_

Subsequent Corner Restoration

Year surveyed. 1976 By BLM  
Where filed or recorded \_\_\_\_\_  
Monument \_\_\_\_\_  
(Original, concrete post, wood rod, etc.)

See: T143N R25W BK 1 pg 3

Bearing Trees, Reference Objects

Species \_\_\_\_\_  
Diameter \_\_\_\_\_  
Bearing \_\_\_\_\_  
Distance \_\_\_\_\_

Original Evidence Found

Year of search \_\_\_\_\_ By \_\_\_\_\_  
Monument found \_\_\_\_\_

Original Bearing Trees Found

Species \_\_\_\_\_  
Diameter \_\_\_\_\_  
Bearing \_\_\_\_\_  
Distance \_\_\_\_\_

Evidence of Subsequent Corner Restoration Found

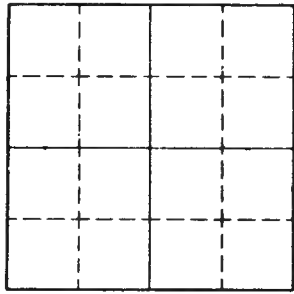
Year of search \_\_\_\_\_ By \_\_\_\_\_

Bearing Trees, Reference Objects

Species \_\_\_\_\_  
Diameter \_\_\_\_\_  
Bearing \_\_\_\_\_  
Distance \_\_\_\_\_

R-5

Relation of Evidence to Record Features Along Section Lines



Sketch

○ Corner    ▨ F.S. Land

Section line to sections \_\_\_\_\_

Object \_\_\_\_\_

Record distance \_\_\_\_\_

Measured distance \_\_\_\_\_

Other Evidence

Describe evidence of use and occupation such as roads, fences, clearings, timber cutting lines, plantations, etc.. Cite source of testimony if any. \_\_\_\_\_

At time of search:

1. Did you have the record description?  
Yes X No \_\_\_\_\_

2. How was search area located?  
Pacing, chaining, photos, maps,  
etc. maps

3. Man hours spent in search \_\_\_\_\_

4. Do you think additional search might  
recover evidence? Yes \_\_\_\_\_ No \_\_\_\_\_

5. Signature [Handwritten Signature]

Perpetuation Record

Monument and accessories established. Include brief description of area. 7-20-82

Monument left as found:

Accessories:

<u>Maple</u>	<u>Birch</u>	<u>Aspen</u>	<u>Birch</u>	<u>Steel sign post</u>
<u>5"</u>	<u>6 in</u>	<u>10 in</u>	<u>8 in</u>	
<u>N56°E</u>	<u>S18°E</u>	<u>S40°W</u>	<u>N53°W</u>	<u>West</u>
<u>13.8 ft</u>	<u>9.1 ft</u>	<u>25.9 ft</u>	<u>33.2 ft</u>	<u>1.9 ft</u>

Certified corner restoration certificate prepared: Yes \_\_\_\_\_ No \_\_\_\_\_

Filed in county records at \_\_\_\_\_ Date \_\_\_\_\_ County Document No. \_\_\_\_\_

Identified on aerial photo No. \_\_\_\_\_ Which is filed at \_\_\_\_\_

Index No. R-11  
(Alphabetical - Numerical)

LAND CORNER RECORD  
(RECTANGULAR SURVEYS)

1 of 2

R9-7150-4 (Rev. 6/13/67)  
 GPO 802-127

T. 143 R. 25 5TH Mer. N.F. CHIPPewa County CASS State MN  
QUARTER Corner common to sections 21 28 and

EXISTING SURVEYS

**Original Government Survey**  
 Year surveyed 1872  
 Original monument WOOD POST  
(wood post, stone, pile of stones, pipe, etc.)

**Bearing Trees**  
 Species SPRUCE SPRUCE  
 Diameter 6 8  
 Bearing N 8 E S 42 E  
 Distance 10 lks 5 lks  
6.6' 3.3'

**Subsequent Corner Restoration**  
 Year surveyed 1976 By BIM RESURVEY  
 Where filed or recorded \_\_\_\_\_  
 Monument 2 1/2 x 28 ALUMINUM MONUMENT  
(Original, concrete post, iron rod, etc.)

**Bearing Trees, Reference Objects**

Species	<u>BALAM</u>	<u>BALSAM</u>	<u>CEDAR</u>	<u>CEDAR</u>
Diameter	<u>3</u>	<u>4</u>	<u>5</u>	<u>6</u>
Bearing	<u>N 20 E</u>	<u>S 36 E</u>	<u>S 8 E</u>	<u>N 24 W</u>
Distance	<u>5 1/2 lks</u>	<u>12 lks</u>	<u>6 lks</u>	<u>40 lks</u>

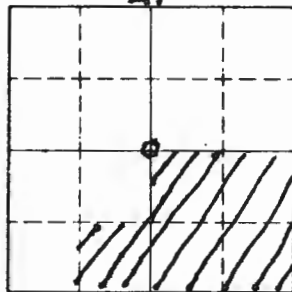
**Original Evidence Found**  
 Year of search 1966 By EKSTROM  
 Monument found NONE

**Original Bearing Trees Found**  
 Species NONE  
 Diameter \_\_\_\_\_  
 Bearing \_\_\_\_\_  
 Distance \_\_\_\_\_

**Evidence of Subsequent Corner Restoration Found**  
 Year of search 1983 By BLM CORRECTIVE RESURVEY  
Fd 1976 IRON TO BE ERRONEOUSLY SET. RESET MONUMENT 2.33 N 86° 35' W CHAINS AT 1976 POSITION.

**Bearing Trees, Reference Objects**

Species	<u>CEDAR</u>	<u>CEDAR</u>
Diameter	<u>16"</u>	<u>10"</u>
Bearing	<u>N 33 E</u>	<u>S 64 W</u>
Distance	<u>38 lks</u>	<u>27 lks</u>



28  
Sketch

○ Corner    ▨ F.S. Land

Relation of Evidence to Record Features Along Section Lines

Section line to sections \_\_\_\_\_  
 Object \_\_\_\_\_  
 Record distance \_\_\_\_\_  
 Measured distance \_\_\_\_\_

Other Evidence

Describe evidence of use and occupation such as roads, fences, clearings, timber cutting lines, plantations, etc.. Cite source of testimony if any. \_\_\_\_\_

IRON ± 70' WEST OF CO RD # 137

At time of search:

1. Did you have the record description?

Yes \_\_\_\_\_ No \_\_\_\_\_

2. How was search area located?

Pacing, chaining, photos, maps,  
 etc. \_\_\_\_\_

3. Man hours spent in search \_\_\_\_\_

4. Do you think additional search might  
 recover evidence? Yes \_\_\_\_\_ No \_\_\_\_\_

5. Signature \_\_\_\_\_

Perpetuation Record

Monument and accessories established. Include brief description of area. \_\_\_\_\_

1983 MONUMENT STAMPED: T43N R25W  
 1/4 521  
 528  
 1983

Certified corner restoration certificate prepared: Yes \_\_\_\_\_ No \_\_\_\_\_

Filed in county records at \_\_\_\_\_ Date \_\_\_\_\_ County Document No. \_\_\_\_\_

Identified on aerial photo No. \_\_\_\_\_ Which is filed at \_\_\_\_\_

Index No. R11  
(Alphabetical - Numerical)

LAND CORNER RECORD  
(RECTANGULAR SURVEYS)

2 of 2

RD-7150-4 (Rev. 6/13/67)  
 GPO 802-127

T. 143 R. 25 S. Mer. N.F. CHIPPEWA County Cass State MINN  
N<sup>1/4</sup> Corner common to sections 28 and \_\_\_\_\_

EXISTING SURVEYS

Original Government Survey

Year surveyed 1872  
 Original monument Wood Post  
(Wood post, stone, pile of stones, pipe, etc.)

Bearing Trees  
 Species Spruce Spruce  
 Diameter 6" 8"  
 Bearing N 8 E S 42 E  
 Distance 10 LKS. 5 LKS.

Subsequent Corner Restoration

Year surveyed 19 By BL  
 Where filed or recorded Cass  
 Monument \_\_\_\_\_  
(Original, concrete post, iron rod, etc.)

Bearing Trees, Reference Objects

Species CE DAR CE DAR  
 Diameter 10" 8"  
 Bearing S 64 W N 33 E  
 Distance 18.20 24.83

Original Evidence Found

Year of search 1900 By US CORPS OF ENGINEERS  
 Monument found FOUND REMAINS OF ORIG.  
BT STUMPS

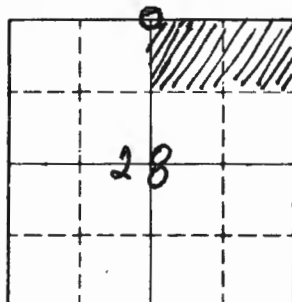
Original Bearing Trees Found  
 Species SPRUCE SPRUCE  
 Diameter 6" 8"  
 Bearing N 8 E S 42 E  
 Distance 10 LKS 5 LKS

Evidence of Subsequent Corner Restoration Found

Year of search 1990 By Walt CURD  
Found Blm Monument

Bearing Trees, Reference Objects

Cedar Cedar Cedar  
 8" 7" 10"  
 N 33 E N 88 E S 64 W  
 24.83 ft 24.83 ft 18.20 ft



Sketch

○ Corner    ▨ F.S. Land

Relation of Evidence to Record Features Along Section Lines

Section line to sections \_\_\_\_\_  
 Object \_\_\_\_\_  
 Record distance \_\_\_\_\_  
 Measured distance \_\_\_\_\_

Other Evidence

Describe evidence of use and occupation such as roads, fences, clearings, timber cutting lines, plantations, etc.. Cite source of testimony if any. \_\_\_\_\_

At time of search:

1. Did you have the record description?

Yes X No \_\_\_\_\_

2. How was search area located?

Pacing, chaining, photos, maps,

etc. LINE TO STANDARD CUT TO IT

3. Man hours spent in search 3 HRS

4. Do you think additional search might

recover evidence? Yes \_\_\_\_\_ No X

5. Signature Wm McCune

Perpetuation Record

Monument and accessories established. Include brief description of area.

2 1/2" ALUM. PIPE WITH ALUM CAP 2" ASBESTOS SURFACE  
IN SPRUCE & TAMARACK SWAMP 137 FT WEST OF  
COUNTY ROAD No. 137

Certified corner restoration certificate prepared: Yes X No \_\_\_\_\_

Filed in county records at CASS Date 1991 County Document No. 326340

Identified on aerial photo No. \_\_\_\_\_ Which is filed at \_\_\_\_\_

Index No. R-13  
(Alphabetical - Numerical)

LAND CORNER RECORD  
(RECTANGULAR SURVEYS)

1 of 2

R9-7150-4 (Rev. 6/13/67)  
GPO 802-127

T. 143 R. 25 5TH Mer. N.F. CHIPPEWA County CASS State MN  
SECTION Corner common to sections 21 22 27 and 28

EXISTING SURVEYS

Original Government Survey

Year surveyed 1872  
Original monument WOOD POST  
(Wood post, stone, pile of stones, pipe, etc.)

Bearing Trees

Species	<u>BIRCH</u>	<u>BIRCH</u>	<u>BIRCH</u>	<u>BIRCH</u>
Diameter	<u>10"</u>	<u>10"</u>	<u>16"</u>	<u>6"</u>
Bearing	<u>S38W</u>	<u>N11W</u>	<u>N78E</u>	<u>S17E</u>
Distance	<u>11 lks</u>	<u>18 lks</u>	<u>20 lks</u>	<u>16 lks</u>

Subsequent Corner Restoration

Year surveyed 1973 By W. R. TUCKER  
Where filed or recorded \_\_\_\_\_  
Monument IRON PIPE 3' HIGH, STATES  
(Original concrete post, iron rod, etc.)  
THIS IS AN APPROXIMATE CORNER.

Bearing Trees, Reference Objects

Species	_____	_____	_____
Diameter	_____	_____	_____
Bearing	_____	_____	_____
Distance	_____	_____	_____

Original Evidence Found

Year of search 1966 By J. EKSTRAM  
Monument found NO EVIDENCE Fd.

Original Bearing Trees Found

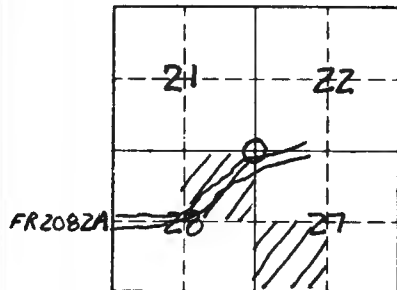
Species	_____	_____	_____
Diameter	_____	_____	_____
Bearing	_____	_____	_____
Distance	_____	_____	_____

Evidence of Subsequent Corner Restoration Found

Year of search 1976 By BLM  
SET NEW CORNER @ LOCATION OF 1"  
IRON Fd BY TUCKER.

Bearing Trees, Reference Objects

<u>ASPEN</u>	<u>ASPEN</u>	<u>ASPEN</u>	<u>ASPEN</u>
<u>6"</u>	<u>5"</u>	<u>7"</u>	<u>6"</u>
<u>N68E</u>	<u>S45E</u>	<u>S66W</u>	<u>N12W</u>
<u>33 1/2 lks</u>	<u>42 lks</u>	<u>37 lks</u>	<u>81 lks</u>



Sketch

○ Corner    ▨ F.S. Land

Relation of Evidence to Record Features Along Section Lines

Section line to sections \_\_\_\_\_  
 Object \_\_\_\_\_  
 Record distance \_\_\_\_\_  
 Measured distance \_\_\_\_\_

Other Evidence

Describe evidence of use and occupation such as roads, fences, clearings, timber cutting lines, plantations, etc.. Cite source of testimony if any. \_\_\_\_\_

At time of search:

1. Did you have the record description?

Yes \_\_\_\_\_ No \_\_\_\_\_

2. How was search area located?

Pacing, chaining, photos, maps,  
 etc. \_\_\_\_\_

3. Man hours spent in search \_\_\_\_\_

4. Do you think additional search might

recover evidence? Yes \_\_\_\_\_ No \_\_\_\_\_

5. Signature \_\_\_\_\_

Perpetuation Record

Monument and accessories established. Include brief description of area. \_\_\_\_\_

Certified corner restoration certificate prepared: Yes \_\_\_\_\_ No \_\_\_\_\_

Filed in county records at \_\_\_\_\_ Date \_\_\_\_\_ County Document No. \_\_\_\_\_

Identified on aerial photo No. \_\_\_\_\_ Which is filed at \_\_\_\_\_



InJex No. R13  
(Alphabetical - Numerical)

LAND CORNER RECORD  
(RECTANGULAR SURVEYS)

2 of 2

RD-7150-4 (Rev. 6/13/67)  
 GPO 802-127

T. 143 R. 25 Mer. N.F. CHIPPEWA County CASS State MINN  
NE Corner common to sections 28 27 22 and 21

EXISTING SURVEYS

Original Government Survey

Year surveyed 1872  
 Original monument Wood Post  
(Wood post, stone, pile of stones, pipe, etc.)

Bearing Trees

Species	<u>Birch</u>	<u>Birch</u>	<u>Birch</u>	<u>Birch</u>
Diameter	<u>10"</u>	<u>10"</u>	<u>16"</u>	<u>6"</u>
Bearing	<u>S58W</u>	<u>N11W</u>	<u>NY8E</u>	<u>S17E</u>
Distance	<u>11LKS</u>	<u>18LKS</u>	<u>20LKS</u>	<u>16LKS</u>

Original Evidence Found

Year of search 1900 By US CORPS OF ENGINEERS  
 Monument found FOUND 4 STUMP HOLES

Original Bearing Trees Found

Species	_____	_____	_____	_____
Diameter	_____	_____	_____	_____
Bearing	_____	_____	_____	_____
Distance	_____	_____	_____	_____

Subsequent Corner Restoration

Year surveyed 1983 By BLM  
 Where filed or recorded CASS. CO.  
 Monument 2 1/2" ALUM PIPE WITH ALUM. CAP  
(Original, concrete post, iron rod, etc.)

Evidence of Subsequent Corner Restoration Found

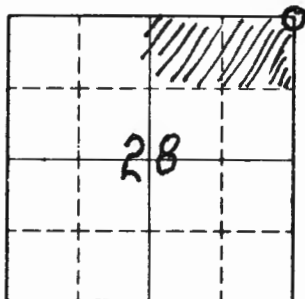
Year of search 1990 By Walt Curo  
 Found BLM monument

Bearing Trees, Reference Objects

Species	<u>BURR OAK</u>	<u>BURR OAK</u>	<u>MAPLE</u>	<u>BURR OAK</u>
Diameter	<u>4"</u>	<u>3"</u>	<u>4"</u>	<u>3"</u>
Bearing	<u>N22W</u>	<u>N23E</u>	<u>S12E</u>	<u>S12W</u>
Distance	<u>8.79</u>	<u>26.47</u>	<u>38.93</u>	<u>33.70</u>

Bearing Trees, Reference Objects

Species	<u>Bur. Oak</u>	<u>Bur. Oak</u>	<u>Maple</u>	<u>Bur. Oak</u>
Diameter	<u>4"</u>	<u>3"</u>	<u>4"</u>	<u>3"</u>
Bearing	<u>N22W</u>	<u>N23E</u>	<u>S12E</u>	<u>S12W</u>
Distance	<u>8.79ft.</u>	<u>26.47ft.</u>	<u>38.93ft.</u>	<u>33.70ft.</u>



Sketch

○ Corner    ▨ F.S. Land

Relation of Evidence to Record Features Along Section Lines

Section line to sections \_\_\_\_\_  
 Object \_\_\_\_\_  
 Record distance \_\_\_\_\_  
 Measured distance \_\_\_\_\_

Other Evidence

Describe evidence of use and occupation such as roads, fences, clearings, timber cutting lines, plantations, etc.. Cite source of testimony if any. \_\_\_\_\_

At time of search:

1. Did you have the record description?

Yes X No \_\_\_\_\_

2. How was search area located?

Pacing, chaining, photos, maps,  
 etc. LING TO STANDARD

CUT IN 1983 TO CORNER

3. Man hours spent in search 2 HRS

4. Do you think additional search might recover evidence? Yes \_\_\_\_\_ No X

AREA HAS BEEN LOGGED  
OVER 20-30 YEARS EARLIER

5. Signature Walter E. Lewis

Perpetuation Record

Monument and accessories established. Include brief description of area.

2 1/2" ALUM. PIPE WITH ALUM CAP 6" ABOVE GROUND  
FLAT AREA WITH 3"-5" ASPEN COVERING AREA

Certified corner restoration certificate prepared: Yes X No \_\_\_\_\_

Filed in county records at CASS Date 1991 County Document No. 326338

Identified on aerial photo No. \_\_\_\_\_ Which is filed at \_\_\_\_\_

Index No. R-15  
(Alphabetical - Numerical)

*Copy to Docu Room*  
*Book # 2*  
*Page # 5*

LAND CORNER RECORD  
(RECTANGULAR SURVEYS)

R9-7150-4 (Rev. 6/13/67)  
GPO 502-127

T. 143 N R. 25 W Mer. N.F. Chippewa County Cass State Minnesota  
1/4 Corner common to sections 22 & 27 and \_\_\_\_\_

EXISTING SURVEYS

Original Government Survey

Year surveyed \_\_\_\_\_  
Original monument \_\_\_\_\_  
(Wood post, stone, pile of stones, pipe, etc.)

Bearing Trees

Species \_\_\_\_\_  
Diameter \_\_\_\_\_  
Bearing \_\_\_\_\_  
Distance \_\_\_\_\_

Subsequent Corner Restoration

Year surveyed 1976 By BL, MA  
Where filed or recorded \_\_\_\_\_  
Monument Alu. post 2 1/2" x 2 1/8" T143NR25W  
(Original, concrete post, iron rod, etc.)  
with Alu. cap inserted  
522  
527  
1976

Bearing Trees, Reference Objects

Species Oak Maple  
Diameter 12" 9"  
Bearing N72E S66W  
Distance 22Lks 7Lks

Original Evidence Found

Year of search \_\_\_\_\_ By \_\_\_\_\_  
Monument found \_\_\_\_\_

Original Bearing Trees Found

Species \_\_\_\_\_  
Diameter \_\_\_\_\_  
Bearing \_\_\_\_\_  
Distance \_\_\_\_\_

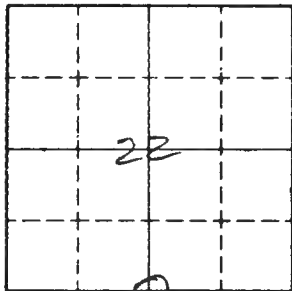
Evidence of Subsequent Corner Restoration Found

Year of search 1981 By A. Oleson

Bearing Trees, Reference Objects

Ash Maple  
Diameter 12" 10"  
Bearing N72E S66W  
Distance 22Lks 7Lks.

Relation of Evidence to Record Features Along Section Lines



Sketch

○ Corner    ▨ F.S. Land

Section line to sections \_\_\_\_\_

Object \_\_\_\_\_

Record distance \_\_\_\_\_

Measured distance \_\_\_\_\_

Other Evidence

Describe evidence of use and occupation such as roads, fences, clearings, timber cutting lines, plantations, etc.. Cite source of testimony if any. \_\_\_\_\_

At time of search:

1. Did you have the record description?

Yes \_\_\_\_\_ No \_\_\_\_\_

2. How was search area located?

Pacing, chaining, photos, maps, etc. \_\_\_\_\_

3. Man hours spent in search \_\_\_\_\_

4. Do you think additional search might recover evidence? Yes \_\_\_\_\_ No \_\_\_\_\_

5. Signature \_\_\_\_\_

Perpetuation Record

Monument and accessories established. Include brief description of area. \_\_\_\_\_

*I cut new BT's*

<i>Maple</i>	<i>steel post</i>	<i>steel post</i>
<i>4"</i>	<i>8' long</i>	<i>8' long</i>
<i>N 7 E</i>	<i>North</i>	<i>East</i>
<i>18.85</i>	<i>2.4'</i>	<i>1.9'</i>
<i>1/4 SEC</i>		
<i>BT</i>	<i>54-2754-9</i>	<i>54-2'</i>

Certified corner restoration certificate prepared: Yes \_\_\_\_\_ No \_\_\_\_\_

Filed in county records at \_\_\_\_\_ Date \_\_\_\_\_ County Document No. \_\_\_\_\_

Identified on aerial photo No. \_\_\_\_\_ Which is filed at \_\_\_\_\_

Index No. P-16  
(Alphabetical - Numerical)

LAND CORNER RECORD  
(RECTANGULAR SURVEYS)

R9-7150-4 (Rev. 6/13/67)  
GPO 806-924

T. 143 R. 25  
1/16

5<sup>th</sup> Mer. N.F. Chippewa County Cass

State Minn

Corner common to sections 22 and 27

EXISTING SURVEYS

Original Government Survey

Year surveyed \_\_\_\_\_  
Original monument \_\_\_\_\_  
(Wood post, stone, pile of stones, pipe, etc.)

Bearing Trees

Species \_\_\_\_\_  
Diameter \_\_\_\_\_  
Bearing \_\_\_\_\_  
Distance \_\_\_\_\_

Subsequent Corner Restoration

Year surveyed \_\_\_\_\_ By \_\_\_\_\_  
Where filed or recorded \_\_\_\_\_  
Monument \_\_\_\_\_  
(Original, concrete post, iron rod, etc.)

Bearing Trees, Reference Objects

Species \_\_\_\_\_  
Diameter \_\_\_\_\_  
Bearing \_\_\_\_\_  
Distance \_\_\_\_\_

Original Evidence Found

Year of search \_\_\_\_\_ By \_\_\_\_\_  
Monument found \_\_\_\_\_

Original Bearing Trees Found

Species \_\_\_\_\_  
Diameter \_\_\_\_\_  
Bearing \_\_\_\_\_  
Distance \_\_\_\_\_

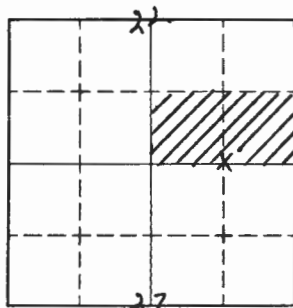
Evidence of Subsequent Corner Restoration Found

Year of search Feb. 1973 By W. R. Tucker  
\_\_\_\_\_  
\_\_\_\_\_  
\_\_\_\_\_

Bearing Trees, Reference Objects

\_\_\_\_\_  
\_\_\_\_\_  
\_\_\_\_\_  
\_\_\_\_\_

Copy to S. O.



Sketch

○ Corner    ▨ F.S. Land

Relation of Evidence to Record Features Along Section Lines

Section line to sections \_\_\_\_\_  
 Object \_\_\_\_\_  
 Record distance \_\_\_\_\_  
 Measured distance \_\_\_\_\_

Other Evidence

Describe evidence of use and occupation such as roads, fences, clearings, timber cutting lines, plantations, etc.. Cite source of testimony if any. \_\_\_\_\_

At time of search:

1. Did you have the record description?

Yes \_\_\_\_\_ No X

2. How was search area located?

~~Plat~~, chaining, photos, maps, etc. \_\_\_\_\_

3. Man hours spent in search 1

4. Do you think additional search might recover evidence? Yes \_\_\_\_\_ No X

5. Signature W. R. Tucker

Perpetuation Record

Monument and accessories established. Include brief description of area. Feb. 1973

Old tag on 6" Birch  
New tag put up on tree nearby  
Blue line painted E & W. of corner

approx. corner

Certified corner restoration certificate prepared: Yes \_\_\_\_\_ No \_\_\_\_\_

Filed in county records at \_\_\_\_\_ Date \_\_\_\_\_ County Document No. \_\_\_\_\_

Identified on aerial photo No. \_\_\_\_\_ Which is filed at \_\_\_\_\_

Index No. P-17  
(Alphabetical - Numerical)

*Copy to Doorkeeper  
 Book # 72  
 Page # 72  
 5th*

LAND CORNER RECORD  
(RECTANGULAR SURVEYS)

R9-7150-4 (Rev. 6/13/67)  
 GPO 802-127

T. 143 N R. 25 W Section 5th Mer. N.F. Chippewa County Cass State Minnesota  
 Corner common to sections 22, 23, 26 and 27

EXISTING SURVEYS

Original Government Survey

Year surveyed \_\_\_\_\_  
 Original monument \_\_\_\_\_  
(Wood post, stone, pile of stones, pipe, etc.)

Bearing Trees

Species \_\_\_\_\_  
 Diameter \_\_\_\_\_  
 Bearing \_\_\_\_\_  
 Distance \_\_\_\_\_

Subsequent Corner Restoration

Year surveyed 1976 By B.L.M.  
 Where filed or recorded \_\_\_\_\_  
 Monument Alu. Post 2 1/2" x 2 1/2" (T143N, 25W)  
(Original, concrete post, iron rod, etc.)  
w/ Alu. Cap marked

522/523  
522/526  
117

Bearing Trees, Reference Objects

Species	<u>Maple</u>	<u>Maple</u>	<u>Ash</u>	<u>Asn</u>
Diameter	<u>6"</u>	<u>6"</u>	<u>7"</u>	<u>5"</u>
Bearing	<u>S55E</u>	<u>N59E</u>	<u>S21W</u>	<u>N49W</u>
Distance	<u>70Lks</u>	<u>8Lks</u>	<u>8Lks</u>	<u>46Lks</u>

Original Evidence Found

Year of search \_\_\_\_\_ By \_\_\_\_\_  
 Monument found \_\_\_\_\_

Original Bearing Trees Found

Species \_\_\_\_\_  
 Diameter \_\_\_\_\_  
 Bearing \_\_\_\_\_  
 Distance \_\_\_\_\_

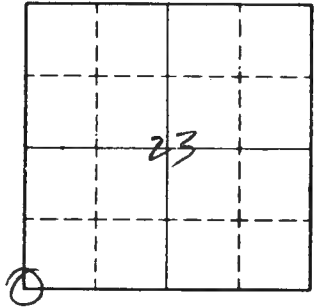
Evidence of Subsequent Corner Restoration Found

Year of search 1981 By R Oleson  
 Monument O.K.

Bearing Trees, Reference Objects

Species	<u>Balm of Gd</u>	<u>Ash</u>	<u>Balm of Gd</u>	<u>Ash</u>
Diameter	<u>8"</u>	<u>7"</u>	<u>8"</u>	<u>5"</u>
Bearing	<u>S55E</u>	<u>N59E</u>	<u>S30W</u>	<u>N49W</u>
Distance	<u>70Lks</u>	<u>8Lks</u>	<u>8Lks</u>	<u>46Lks</u>

Relation of Evidence to Record Features Along Section Lines



Sketch

○ Corner    ▨ F.S. Land

Section line to sections \_\_\_\_\_

Object \_\_\_\_\_

Record distance \_\_\_\_\_

Measured distance \_\_\_\_\_

Other Evidence

Describe evidence of use and occupation such as roads, fences, clearings, timber cutting lines, plantations, etc.. Cite source of testimony if any. \_\_\_\_\_

At time of search:

1. Did you have the record description?  
Yes \_\_\_\_\_ No \_\_\_\_\_

2. How was search area located?  
Pacing, chaining, photos, maps,  
etc. \_\_\_\_\_

3. Man hours spent in search \_\_\_\_\_

4. Do you think additional search might  
recover evidence? Yes \_\_\_\_\_ No \_\_\_\_\_

5. Signature \_\_\_\_\_

Perpetuation Record

Monument and accessories established. Include brief description of area. \_\_\_\_\_

Steel post  
8' long  
South  
1.4'  
W/Sian  
54-2 & 54-9

Steel post  
8' long  
West  
1.9'  
W/Sian  
54-2

Certified corner restoration certificate prepared: Yes \_\_\_\_\_ No \_\_\_\_\_

Filed in county records at \_\_\_\_\_ Date \_\_\_\_\_ County Document No. \_\_\_\_\_

Identified on aerial photo No. \_\_\_\_\_ Which is filed at \_\_\_\_\_



Index No. R-18Book 2  
Pg 57LAND CORNER RECORD  
(RECTANGULAR SURVEYS)

R9-7150-4 (Rev. 6/13/67)

GPO 802-127

T. 143 R. 25 5<sup>th</sup> Mer. N.F. Chippewa County Cass State MN  
N 1/16 Corner common to sections 23 and 26

## EXISTING SURVEYS

## Original Government Survey

Year surveyed \_\_\_\_\_  
Original monument \_\_\_\_\_  
(Wood post, stone, pile of stones, pipe, etc.)

## Bearing Trees

Species \_\_\_\_\_  
Diameter \_\_\_\_\_  
Bearing \_\_\_\_\_  
Distance \_\_\_\_\_

## Subsequent Corner Restoration

Year surveyed 1983 By BLM  
Where filed or recorded \_\_\_\_\_  
Monument Set a Aluminum Post, 2 1/2" x 28"  
with Aluminum Cap  
(Original concrete post, iron rod, etc.)

## Bearing Trees, Reference Objects

Species Maple Basswood \_\_\_\_\_  
Diameter 6" 10" \_\_\_\_\_  
Bearing N 24° E S 52° W \_\_\_\_\_  
Distance 21.28' 2.26' \_\_\_\_\_X 140NK 2510  
N 1/16 323  
526  
1983

## Original Evidence Found

Year of search \_\_\_\_\_ By \_\_\_\_\_  
Monument found \_\_\_\_\_

## Original Bearing Trees Found

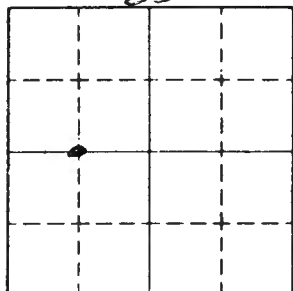
Species \_\_\_\_\_  
Diameter \_\_\_\_\_  
Bearing \_\_\_\_\_  
Distance \_\_\_\_\_

## Evidence of Subsequent Corner Restoration Found

Year of search 1983 By USFS Kasenko  
Found a 2 1/2 inch outside Robertson  
diameter Aluminum Pipe with a 3/4 inch  
diameter damped Aluminum Cap stamped  
As shown - up 6"

## Bearing Trees, Reference Objects

Species S. Maple Basswood OAK Metal Sign  
Diameter 7.4" 10.16" 10.5" Post  
Bearing N 28° E S 54° W S 50° E EAST  
Distance 21.55' 7.17' 38.14 3.0'  
454-2254-9



26  
Sketch

○ Corner    ▨ F.S. Land

Relation of Evidence to Record Features Along Section Lines

Section line to sections	_____	_____	_____	_____
Object	_____	_____	_____	_____
Record distance	_____	_____	_____	_____
Measured distance	_____	_____	_____	_____

Other Evidence

Describe evidence of use and occupation such as roads, fences, clearings, timber cutting lines, plantations, etc.. Cite source of testimony if any. \_\_\_\_\_

\_\_\_\_\_

\_\_\_\_\_

\_\_\_\_\_

\_\_\_\_\_

At time of search:

1. Did you have the record description?

Yes \_\_\_\_\_ No \_\_\_\_\_

2. How was search area located?

Pacing, chaining, photos, maps, etc. \_\_\_\_\_

\_\_\_\_\_

3. Man hours spent in search \_\_\_\_\_

4. Do you think additional search might recover evidence? Yes \_\_\_\_\_ No \_\_\_\_\_

Perpetuation Record

Monument and accessories established: include brief description of area. \_\_\_\_\_

\_\_\_\_\_

\_\_\_\_\_

\_\_\_\_\_

\_\_\_\_\_

Certified corner restoration certificate prepared: Yes \_\_\_\_\_ No \_\_\_\_\_

Filed in county records at \_\_\_\_\_ Date \_\_\_\_\_ County Document No. \_\_\_\_\_

Index No. R-18  
(Alphabetical - Numerical)

copy to Post Office  
 Book #2  
 Page 5th

LAND CORNER RECORD  
(RECTANGULAR SURVEYS)

R9-7150-4 (Rev. 6/13/67)  
 GPO 802-127

T. 143N R. 25W Mer. N.F. Chippewa County Cass State Minnesota  
West 1/4 Corner common to sections 23 & 26

EXISTING SURVEYS

Original Government Survey

Year surveyed \_\_\_\_\_  
 Original monument \_\_\_\_\_  
(Wood post, stone, pile of stones, pipe, etc.)

Bearing Trees

Species \_\_\_\_\_  
 Diameter \_\_\_\_\_  
 Bearing \_\_\_\_\_  
 Distance \_\_\_\_\_

Subsequent Corner Restoration

Year surveyed. 1976 By B. L. M.  
 Where filed or recorded \_\_\_\_\_  
 Monument Alu. Post 2 1/2' x 28'  
(Original, concrete post, iron rod, etc.)  
with Alu. Cap marked

7143N 25W  
 W 1/4 23  
 S 26  
 1976

Bearing Trees, Reference Objects

Species Maple Maple  
 Diameter 6" 6"  
 Bearing N45E S68W  
 Distance 15 1/2 lks 7 lks

Original Evidence Found

Year of search \_\_\_\_\_ By \_\_\_\_\_  
 Monument found \_\_\_\_\_

Original Bearing Trees Found

Species \_\_\_\_\_  
 Diameter \_\_\_\_\_  
 Bearing \_\_\_\_\_  
 Distance \_\_\_\_\_

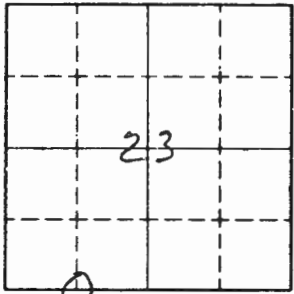
Evidence of Subsequent Corner Restoration Found

Year of search 1981 By P. O. L. L.  
 Monument OK.

Bearing Trees, Reference Objects

Species Aspen Aspen  
 Diameter 6" 6"  
 Bearing N55E S65W  
 Distance 15 1/2 lks 7 lks.

Relation of Evidence to Record Features Along Section Lines



Sketch

○ Corner    ▨ F.S. Land

Section line to sections \_\_\_\_\_  
 Object \_\_\_\_\_  
 Record distance \_\_\_\_\_  
 Measured distance \_\_\_\_\_

Other Evidence

Describe evidence of use and occupation such as roads, fences, clearings, timber cutting lines, plantations, etc.. Cite source of testimony if any. \_\_\_\_\_

At time of search:

1. Did you have the record description?  
Yes \_\_\_\_\_ No \_\_\_\_\_

2. How was search area located?  
Pacing, chaining, photos, maps,  
etc. \_\_\_\_\_

3. Man hours spent in search \_\_\_\_\_

4. Do you think additional search might  
recover evidence? Yes \_\_\_\_\_ No \_\_\_\_\_

5. Signature \_\_\_\_\_

Perpetuation Record

Monument and accessories established. Include brief description of area. \_\_\_\_\_

*E cut new BT*

*Maple Steel post*  
*5" 8' long*  
*547E East*  
*9.62 215'*

*1981  
Restored 1/6/81*

*W/16526 BT*    *W/1475*  
*54-2954-9*

Certified corner restoration certificate prepared: Yes \_\_\_\_\_ No \_\_\_\_\_

Filed in county records at \_\_\_\_\_ Date \_\_\_\_\_ County Document No. \_\_\_\_\_

Identified on aerial photo No. \_\_\_\_\_ Which is filed at \_\_\_\_\_

T. 143 R. 25 5th Mer. N.F. CHIPPEWA County CASS State MN  
114 Corner common to sections 23 and 26

EXISTING SURVEYS

**Original Government Survey**

Year surveyed 1872

Original monument Wood Post  
(Wood post, stone, pile of stones, pipe, etc.)

**Bearing Trees**

Species	<u>SPRUKE</u>	<u>SPRUKE</u>
Diameter	<u>6"</u>	<u>5"</u>
Bearing	<u>S40°W</u>	<u>N51°E</u>
Distance	<u>14 1/2</u>	<u>15 1/2</u>

**Original Evidence Found**

Year of search \_\_\_\_\_ By \_\_\_\_\_

Monument found \_\_\_\_\_

**Original Bearing Trees Found**

Species	_____	_____
Diameter	_____	_____
Bearing	_____	_____
Distance	_____	_____

**Subsequent Corner Restoration**

Year surveyed 1983 By BLM

Where filed or recorded \_\_\_\_\_

Monument 9" Basswood Scr  
(Original, equally spaced, iron rod, etc.)

"1/4 526" to the South

"1/4 523" to the North

**Evidence of Subsequent Corner Restoration Found**

Year of search 1985 By USFS Kosenko  
Robertson

Found a 9.0 inch Basswood in good health Scr "1/4 523" to the North "1/4 526" to the South

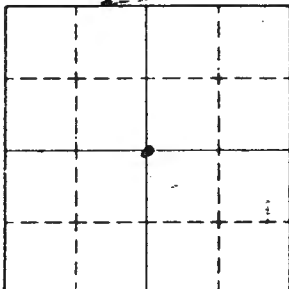
**Bearing Trees, Reference Objects**

Species	<u>Maple</u>	<u>Birch</u>	<u>R.M.</u>
Diameter	<u>3"</u>	<u>6"</u>	
Bearing	<u>N07°E</u>	<u>S41°E</u>	<u>EAST</u>
Distance	<u>12.87'</u>	<u>22.44'</u>	<u>3.30'</u>

**Bearing Trees, Reference Objects**

S. Maple	W. Birch	R.M.	Metal Fence Post
<u>3.9"</u>	<u>6.7"</u>	<u>EAST</u>	<u>EAST</u>
<u>N07°E</u>	<u>S42°E</u>	<u>3.20'</u>	<u>3.0' FROM</u>
<u>12.55'</u>	<u>22.50'</u>		<u>R.M. W/ 54-9</u>

Relation of Evidence to Record Features Along Section Lines



Sketch

○ Corner  F.S. Land

Section line to sections \_\_\_\_\_  
 Object \_\_\_\_\_  
 Record distance \_\_\_\_\_  
 Measured distance \_\_\_\_\_

Other Evidence

Describe evidence of use and occupation such as roads, fences, clearings, timber cutting lines, plantations, etc.. Cite source of testimony if any. \_\_\_\_\_

At time of search:

1 Did you have the record description?  
 Yes \_\_\_\_\_ No \_\_\_\_\_

2 How was search area located?  
 Pacing, chaining, photos, maps,  
 etc. \_\_\_\_\_

3 Man hours spent in search \_\_\_\_\_

4. Do you think additional search might  
 recover evidence? Yes \_\_\_\_\_ No \_\_\_\_\_

Perpetuation Record

Monument and accessories established. Include brief description of area. \_\_\_\_\_

Certified corner restoration certificate prepared: Yes \_\_\_\_\_ No \_\_\_\_\_  
 Filled in county records of \_\_\_\_\_ Date \_\_\_\_\_ County Document No. \_\_\_\_\_

Index No. R-19  
(Alphabetical - Numerical)Copy of Boyer River  
Book # 73  
Page # 54LAND CORNER RECORD  
(RECTANGULAR SURVEYS)R9-7150-4 (Rev. 6/13/67)  
GPO 802-127T. 143 N R. 25 W Mer. N.F. Chippewa County Cass State Minnesota  
114 Corner common to sections 23 & 26 and \_\_\_\_\_

## EXISTING SURVEYS

## Original Government Survey

Year surveyed \_\_\_\_\_

Original monument \_\_\_\_\_  
(Wood post, stone, pile of stones, pipe, etc.)

## Bearing Trees

Species \_\_\_\_\_

Diameter \_\_\_\_\_

Bearing \_\_\_\_\_

Distance \_\_\_\_\_

## Original Evidence Found

Year of search \_\_\_\_\_ By \_\_\_\_\_

Monument found \_\_\_\_\_

## Original Bearing Trees Found

Species \_\_\_\_\_

Diameter \_\_\_\_\_

Bearing \_\_\_\_\_

Distance \_\_\_\_\_

## Subsequent Corner Restoration

Year surveyed 1976 By BLM

Where filed or recorded \_\_\_\_\_

Monument Alu. Post 2 1/2" x 2 1/2"  
(Original, concrete post, iron rod, etc.)with Alu. cap marked143N 25W  
4527  
4520  
1976

## Evidence of Subsequent Corner Restoration Found

Year of search 1981 By R. OlssonMonument OK.

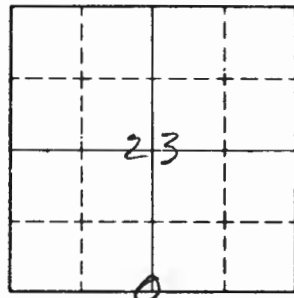
## Bearing Trees, Reference Objects

Species Birch MapleDiameter 8" 6"Bearing N22E S38EDistance 22Lks 46 1/2 Lks

## Bearing Trees, Reference Objects

Species Birch BasswoodDiameter 10" 6"Bearing N24E S34EDistance 22Lks 46 1/2 Lks

Relation of Evidence to Record Features Along Section Lines



Sketch

○ Corner    ▨ F.S. Land

Section line to sections \_\_\_\_\_

Object \_\_\_\_\_

Record distance \_\_\_\_\_

Measured distance \_\_\_\_\_

Other Evidence

Describe evidence of use and occupation such as roads, fences, clearings, timber cutting lines, plantations, etc.. Cite source of testimony if any. \_\_\_\_\_

At time of search:

1. Did you have the record description?

Yes \_\_\_\_\_ No \_\_\_\_\_

2. How was search area located?

Pacing, chaining, photos, maps, etc. \_\_\_\_\_

3. Man hours spent in search \_\_\_\_\_

4. Do you think additional search might recover evidence? Yes \_\_\_\_\_ No \_\_\_\_\_

5. Signature \_\_\_\_\_

Perpetuation Record

Monument and accessories established. Include brief description of area. \_\_\_\_\_

*I cut new BTs*

*R. Oak Steel post*

*11" 8' long*

*S22W East*

*48.80' 1.7'*

*44526 BT w/ 5 495 54 2 54-9*

*1981 Ronald Olson*

Certified corner restoration certificate prepared: Yes \_\_\_\_\_ No \_\_\_\_\_

Filed in county records at \_\_\_\_\_ Date \_\_\_\_\_ County Document No. \_\_\_\_\_

Identified on aerial photo No. \_\_\_\_\_ Which is filed at \_\_\_\_\_



R-21

[ALPHABETIC - NUMERIC]

[RECTANGULAR SURVEYS]

GPO 802-127

T. 143 N R. 25 W  
Section5<sup>th</sup>Mer. N.F. ChippewaCounty CassState Minnesota

Corner common to sections

232425and 26

## EXISTING SURVEYS

## Original Government Survey

Year surveyed \_\_\_\_\_

Original monument \_\_\_\_\_  
(Wood post, stone, pile of stones, pipe, etc.)

## Bearing Trees

Species \_\_\_\_\_

Diameter \_\_\_\_\_

Bearing \_\_\_\_\_

Distance \_\_\_\_\_

## Subsequent Corner Restoration

Year surveyed 1983By BLMWhere filed or recorded USFS & Cass County CourthouseMonument 2 1/2 inch O.D. aluminum pipe  
(Original, concrete post, iron rod, etc.)with a 3 inch diam. aluminum cap  
stamped as shown on reverse side, up  
4 inches.

## Bearing Trees, Reference Objects

Species \_\_\_\_\_

Diameter \_\_\_\_\_

Bearing \_\_\_\_\_

Distance \_\_\_\_\_

## Original Evidence Found

Year of search \_\_\_\_\_

By \_\_\_\_\_

Monument found \_\_\_\_\_

## Original Bearing Trees Found

Species \_\_\_\_\_

Diameter \_\_\_\_\_

Bearing \_\_\_\_\_

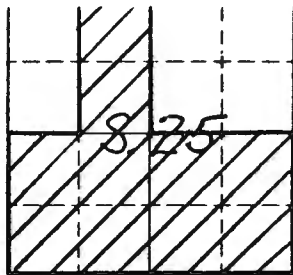
Distance \_\_\_\_\_

## Evidence of Subsequent Corner Restoration Found

Year of search \_\_\_\_\_

By \_\_\_\_\_

## Bearing Trees, Reference Objects



Sketch

○ Corner    ▨ F.S. Land

At time of search:

1. Did you have the record description?

Yes  No

2. How was search area located?

Pacing, chaining, photos, maps, etc.

3. Man hours spent in search 1/2

4. Do you think additional search might recover evidence? Yes  No

5. Signature Alan P. Koenig

Section line to sections \_\_\_\_\_  
 Object \_\_\_\_\_  
 Record distance \_\_\_\_\_  
 Measured distance \_\_\_\_\_

Other Evidence


Describe evidence of use and occupation such as roads, fences, clearings, timber cutting lines, plantations, etc.. Cite source of testimony if any.

Perpetuation Record

Monument and accessories established. Include brief description of area. 1984

Monument left as found  
Accessories:

Sugar Maple	Sugar Maple	Sugar Maple	Sugar Maple
<u>5.6</u>	<u>4.8</u>	<u>6.4</u>	<u>4.2</u>
<u>N46°E</u>	<u>S84°E</u>	<u>S08°W</u>	<u>N66°W</u>
<u>25.48 ft</u>	<u>17.98 ft</u>	<u>6.13 ft</u>	<u>16.32 ft</u>



Metal fence post, west, 3.0 ft w/54-9

Certified corner restoration certificate prepared: Yes  No

Filed in county records at \_\_\_\_\_ Date \_\_\_\_\_ County Document No. \_\_\_\_\_

Identified on aerial photo No. \_\_\_\_\_ Which is filed at \_\_\_\_\_

R-22

(Alphabetical - Numerical)

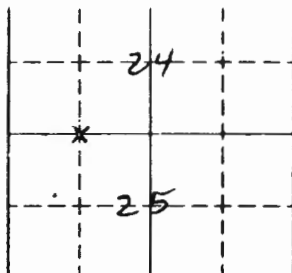
(RECTANGULAR SURVEYS)

GPO 802-127

T. 43 R. 25 5<sup>th</sup> Mer. N.F. Chippewa County CASS State Mn  
W 1/16 Corner common to sections 24 25 and \_\_\_\_\_

## EXISTING SURVEYS

Original Government Survey	Original Evidence Found
Year surveyed _____	Year of search _____ By _____
Original monument _____ <small>(Wood post, stone, pile of stones, pipe, etc.)</small>	Monument found _____
Bearing Trees	Original Bearing Trees Found
Species _____	Species _____
Diameter _____	Diameter _____
Bearing _____	Bearing _____
Distance _____	Distance _____
Subsequent Corner Restoration	Evidence of Subsequent Corner Restoration Found
Year surveyed <u>1983</u> By <u>BLM</u>	Year of search _____ By _____
Where filed or recorded _____	_____
Monument <u>BLM CORNER CLAD MONUMENT</u> <small>(Original concrete post, pipe, etc.)</small> <u>1ft Below ROAD SURFACE</u>	_____
_____	_____
_____	_____
Bearing Trees, Reference Objects	Bearing Trees, Reference Objects
Species <u>Basswood</u> <u>BALSAM</u> <u>RIRCH</u> <u>STEEL</u>	_____
Diameter <u>7.2"</u> <u>6.8"</u> <u>7.1"</u> <u>SIGN Post</u>	_____
Bearing <u>S35°W</u> <u>NOTE</u> <u>N 20°E</u> <u>NORTH</u>	_____
Distance <u>39.61</u> <u>33.75</u> <u>19.18</u> <u>W/54-2+54-9</u>	_____



Sketch

○ Corner     F.S. Land

At time of search:

1. Did you have the record description?

Yes \_\_\_\_\_ No \_\_\_\_\_

2. How was search area located?

Pacing, chaining, photos, maps,  
etc. \_\_\_\_\_

3. Man hours spent in search \_\_\_\_\_

4. Do you think additional search might  
recover evidence? Yes \_\_\_\_\_ No \_\_\_\_\_

5. Signature \_\_\_\_\_

Section line to sections \_\_\_\_\_  
Object \_\_\_\_\_  
Record distance \_\_\_\_\_  
Measured distance \_\_\_\_\_

Other Evidence


Describe evidence of use and occupation such as roads, fences, clearings, timber cutting lines, plantations, etc.. Cite source of testimony if any. \_\_\_\_\_

Perpetuation Record

Monument and accessories established. Include brief description of area. \_\_\_\_\_

BLM Monument Stamped  
As Shown:

5° DECL.



Certified corner restoration certificate prepared: Yes \_\_\_\_\_ No \_\_\_\_\_  
Filed in county records at \_\_\_\_\_ Date \_\_\_\_\_ County Document No. \_\_\_\_\_  
Identified on aerial photo No. \_\_\_\_\_ Which is filed at \_\_\_\_\_

Index No. R-22  
(Alphabetical - Numerical)

LAND CORNER RECORD  
(RECTANGULAR SURVEYS)

R9-7150-4 (Rev. 6/13/67)  
GPO 802-127

T. 143 N R. 25 W 5th Mer. N.F. Chippewa County Cass State Minnesota  
W 1116 Corner common to sections 24 and 25

EXISTING SURVEYS

Original Government Survey

Year surveyed \_\_\_\_\_  
Original monument \_\_\_\_\_  
(Wood post, stone, pile of stones, pipe, etc.)

Bearing Trees

Species \_\_\_\_\_  
Diameter \_\_\_\_\_  
Bearing \_\_\_\_\_  
Distance \_\_\_\_\_

Subsequent Corner Restoration

Year surveyed 1976 By BLM  
Where filed or recorded \_\_\_\_\_  
Monument \_\_\_\_\_  
(Original, concrete post, iron rod, etc.)

See: T143N R25W BK2 pg 65  
See: T143N R25W BK3 pg 32

Bearing Trees, Reference Objects

Species \_\_\_\_\_  
Diameter \_\_\_\_\_  
Bearing \_\_\_\_\_  
Distance \_\_\_\_\_

Original Evidence Found

Year of search \_\_\_\_\_ By \_\_\_\_\_  
Monument found \_\_\_\_\_

Original Bearing Trees Found

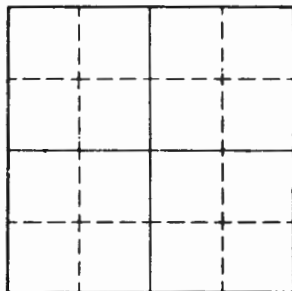
Species \_\_\_\_\_  
Diameter \_\_\_\_\_  
Bearing \_\_\_\_\_  
Distance \_\_\_\_\_

Evidence of Subsequent Corner Restoration Found

Year of search Mar 1987 By Whitehorn  
Traverse shows corner to not be set on split

Bearing Trees, Reference Objects

Species \_\_\_\_\_  
Diameter \_\_\_\_\_  
Bearing \_\_\_\_\_  
Distance \_\_\_\_\_



Sketch

○ Corner  F.S. Land

Relation of Evidence to Record Features Along Section Lines

A-22

Section line to sections \_\_\_\_\_

Object \_\_\_\_\_

Record distance \_\_\_\_\_

Measured distance \_\_\_\_\_

Other Evidence

Describe evidence of use and occupation such as roads, fences, clearings, timber cutting lines, plantations, etc.. Cite source of testimony if any. \_\_\_\_\_

8-12-82 New evidence may cause BLM to move corner  
*[Signature]* RCS

At time of search:

1. Did you have the record description?

Yes  No \_\_\_\_\_

2. How was search area located?

Pacing, chaining, photos, maps,  
etc. maps

3. Man hours spent in search \_\_\_\_\_

4. Do you think additional search might  
recover evidence? Yes  No \_\_\_\_\_

5. Signature *[Signature]*

Perpetuation Record

Monument and accessories established. Include brief description of area. 7-14-82

Monument left as found:

Accessories:

<u>basswood</u>	<u>birch</u>	<u>Post</u>	<u>Post</u>
<u>3.4 in</u>	<u>6.8 in</u>		
<u>N03 1/2° W</u>	<u>S21° E</u>	<u>North</u>	<u>South</u>
<u>20.10 ft</u>	<u>22.40 ft</u>	<u>4.1 ft</u>	<u>4.3 ft</u>

Certified corner restoration certificate prepared: Yes \_\_\_\_\_ No \_\_\_\_\_

Filed in county records at \_\_\_\_\_ Date \_\_\_\_\_ County Document No. \_\_\_\_\_

Identified on aerial photo No. \_\_\_\_\_ Which is filed at \_\_\_\_\_

R-23

(Alphabetical - Numerical)

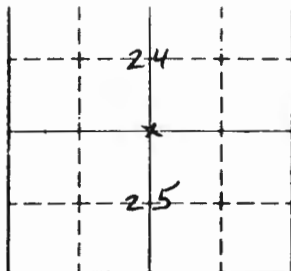
(RECTANGULAR SURVEYS)

GPO 892-127

T. 143 R. 25 Mer. N.F. Chippewa County CASS State Mn  
 1/4 Corner common to sections 24 25 and

## EXISTING SURVEYS

Original Government Survey				Original Evidence Found			
Year surveyed _____				Year of search _____ By _____			
Original monument _____ <small>(Wood post, stone, pile of stones, pipe, etc.)</small>				Monument found _____			
Bearing Trees				Original Bearing Trees Found			
Species _____				Species _____			
Diameter _____				Diameter _____			
Bearing _____				Bearing _____			
Distance _____				Distance _____			
Subsequent Corner Restoration				Evidence of Subsequent Corner Restoration Found			
Year surveyed <u>1983</u> By <u>BLM</u>				Year of search _____ By _____			
Where filed or recorded _____				_____			
Monument <u>2" <del>cap</del> IRON PIPE with 3" ALUMINUM</u> <small>(Original concrete post, wood rod, etc.)</small> <u>CAP - RESET FROM 1976 BLM</u> <u>SURVEY UP 1.5"</u>				_____			
_____				_____			
_____				_____			
Bearing Trees, Reference Objects				Bearing Trees, Reference Objects			
Species	<u>MAPLE</u>	<u>MAPLE</u>	<u>MAPLE</u>	<u>STEEL</u>	<u>STEEL</u>	_____	_____
Diameter	<u>3.9"</u>	<u>6.0"</u>	<u>6.4"</u>	<u>SIGN POST</u>	<u>SIGN POST</u>	_____	_____
Bearing	<u>S07°E</u>	<u>N19°W</u>	<u>S85°W</u>	<u>NORTH</u>	<u>SOUTH</u>	_____	_____
Distance	<u>21.21</u>	<u>5.41</u>	<u>38.80</u>	<u>3.0'</u>	<u>3.0'</u>	_____	_____
			<u>W/54-2254.9</u>	<u>W/54-2</u>		_____	_____



Sketch

○ Corner     F.S. Land

At time of search:

1. Did you have the record description?

Yes \_\_\_\_\_ No \_\_\_\_\_

2. How was search area located?

Pacing, chaining, photos, maps,  
etc. \_\_\_\_\_

3. Man hours spent in search \_\_\_\_\_

4. Do you think additional search might  
recover evidence? Yes \_\_\_\_\_ No \_\_\_\_\_

5. Signature \_\_\_\_\_

Section line to sections \_\_\_\_\_  
Object \_\_\_\_\_  
Record distance \_\_\_\_\_  
Measured distance \_\_\_\_\_

Other Evidence


Describe evidence of use and occupation such as roads, fences, clearings, timber cutting lines, plantations, etc.. Cite source of testimony if any. \_\_\_\_\_

Perpetuation Record

Monument and accessories established. Include brief description of area. \_\_\_\_\_

BLM Monument Stamped  
As shown =

5° DECL. up 1.5'



Certified corner restoration certificate prepared: Yes \_\_\_\_\_ No \_\_\_\_\_

Filed in county records at \_\_\_\_\_ Date \_\_\_\_\_ County Document No. \_\_\_\_\_

Identified on aerial photo No. \_\_\_\_\_ Which is filed at \_\_\_\_\_



Index No. R-23  
(Alphabetical - Numerical)

LAND CORNER RECORD  
(RECTANGULAR SURVEYS)

R9-7 150-4 (Rev. 6/13/67)  
GPO 802-127

T. 143 N R. 25 W 5<sup>th</sup> Mer. N.F. Chippewa County Cass State Minnesota  
114 Corner common to sections 24 and 25

EXISTING SURVEYS

Original Government Survey

Year surveyed \_\_\_\_\_  
Original monument \_\_\_\_\_  
(Wood post, stone, pile of stones, pipe, etc.)

Bearing Trees

Species \_\_\_\_\_  
Diameter \_\_\_\_\_  
Bearing \_\_\_\_\_  
Distance \_\_\_\_\_

Subsequent Corner Restoration

Year surveyed 1976 By BLM  
Where filed or recorded \_\_\_\_\_  
Monument \_\_\_\_\_  
(Original, concrete post, iron rod, etc.)

See: T143N R25W BK1 pg 61

Bearing Trees, Reference Objects

Species \_\_\_\_\_  
Diameter \_\_\_\_\_  
Bearing \_\_\_\_\_  
Distance \_\_\_\_\_

Original Evidence Found

Year of search \_\_\_\_\_ By \_\_\_\_\_  
Monument found \_\_\_\_\_

Original Bearing Trees Found

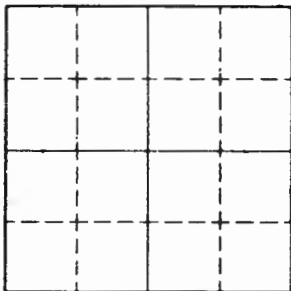
Species \_\_\_\_\_  
Diameter \_\_\_\_\_  
Bearing \_\_\_\_\_  
Distance \_\_\_\_\_

Evidence of Subsequent Corner Restoration Found

Year of search \_\_\_\_\_ By \_\_\_\_\_  
\_\_\_\_\_  
\_\_\_\_\_  
\_\_\_\_\_

Bearing Trees, Reference Objects

\_\_\_\_\_  
\_\_\_\_\_  
\_\_\_\_\_  
\_\_\_\_\_



Sketch

○ Corner     F.S. Land

Relation of Evidence to Record Features Along Section Lines

R-23

Section line to sections \_\_\_\_\_

Object \_\_\_\_\_

Record distance \_\_\_\_\_

Measured distance \_\_\_\_\_

Other Evidence

Describe evidence of use and occupation such as roads, fences, clearings, timber cutting lines, plantations, etc.. Cite source of testimony if any. \_\_\_\_\_

8-12-82 New evidence may cause BLM to move corner  
Kobal with RLS

At time of search:

1. Did you have the record description?

Yes  No \_\_\_\_\_

2. How was search area located?

Pacing, chaining, photos, maps,  
etc. Maps

3. Man hours spent in search \_\_\_\_\_

4. Do you think additional search might  
recover evidence? Yes  No \_\_\_\_\_

5. Signature Kobal with RLS

Perpetuation Record

Monument and accessories established. Include brief description of area. 7-26-82

Monument left as found:

Accessories:

<u>Sugar Maple</u>	<u>Sugar Maple</u>	<u>fencepost</u>	<u>fence post</u>
<u>8.9 in</u>	<u>7.0 in</u>		
<u>N 41 1/2° W</u>	<u>S 12° W</u>	<u>north</u>	<u>south</u>
<u>23.10 ft</u>	<u>30.00 ft</u>	<u>1.4 ft</u>	<u>1.3 ft</u>

Certified corner restoration certificate prepared: Yes \_\_\_\_\_ No \_\_\_\_\_

Filed in county records at \_\_\_\_\_ Date \_\_\_\_\_ County Document No. \_\_\_\_\_

Identified on aerial photo No. \_\_\_\_\_ Which is filed at \_\_\_\_\_

Index No. 5-5  
(Alphabetical - Numerical)

LAND CORNER RECORD  
(RECTANGULAR SURVEYS)

R9-7150-4 (Rev. 6/13/67)  
GPO 802-127

T. 143 N R. 25 W 5<sup>th</sup> Mer. N.F. Chippewa County Cass State Minnesota  
N 1/16 Corner common to sections \_\_\_\_\_, \_\_\_\_\_, \_\_\_\_\_, \_\_\_\_\_, \_\_\_\_\_, \_\_\_\_\_, \_\_\_\_\_, \_\_\_\_\_  
29 and 30

EXISTING SURVEYS

Original Government Survey

Year surveyed Not set in original  
Original monument Survey  
(Wood post, stone, pile of stones, pipe, etc.)

Bearing Trees

Species \_\_\_\_\_  
Diameter \_\_\_\_\_  
Bearing \_\_\_\_\_  
Distance \_\_\_\_\_

Subsequent Corner Restoration

Year surveyed 1976 By BLM  
Where filed or recorded \_\_\_\_\_  
Monument \_\_\_\_\_  
(Original, concrete post, iron rod, etc.)

See: 143-25 BK 2 pg 62

Bearing Trees, Reference Objects

Species \_\_\_\_\_  
Diameter \_\_\_\_\_  
Bearing \_\_\_\_\_  
Distance \_\_\_\_\_

Original Evidence Found

Year of search \_\_\_\_\_ By \_\_\_\_\_  
Monument found \_\_\_\_\_

Original Bearing Trees Found

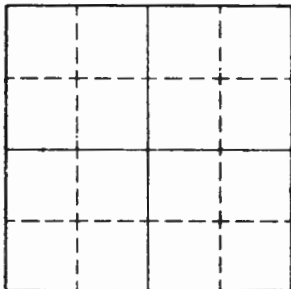
Species \_\_\_\_\_  
Diameter \_\_\_\_\_  
Bearing \_\_\_\_\_  
Distance \_\_\_\_\_

Evidence of Subsequent Corner Restoration Found

Year of search \_\_\_\_\_ By \_\_\_\_\_

Bearing Trees, Reference Objects

Species \_\_\_\_\_  
Diameter \_\_\_\_\_  
Bearing \_\_\_\_\_  
Distance \_\_\_\_\_



Sketch

○ Corner    ▨ F.S. Land

Relation of Evidence to Record Features Along Section Lines

5-5

Section line to sections \_\_\_\_\_  
 Object \_\_\_\_\_  
 Record distance \_\_\_\_\_  
 Measured distance \_\_\_\_\_

Other Evidence

Describe evidence of use and occupation such as roads, fences, clearings, timber cutting lines, plantations, etc.. Cite source of testimony if any. \_\_\_\_\_

At time of search:

1. Did you have the record description?

Yes  No \_\_\_\_\_

2. How was search area located?

Pacing, chaining, photos, maps, etc. maps

3. Man hours spent in search \_\_\_\_\_

4. Do you think additional search might recover evidence? Yes \_\_\_\_\_ No \_\_\_\_\_

5. Signature [Signature]

Perpetuation Record

Monument and accessories established. Include brief description of area. 7-20-82

Monument left as found:

Accessories:

<u>Balsam fir</u>	<u>W. Spruce</u>	<u>51m</u>
<u>7.35 in</u>	<u>21.9 in</u>	<u>6.9 in</u>
<u>N61 1/2° E</u>	<u>S 27° W</u>	<u>N 82 1/2° W</u>
<u>22.60 ft</u>	<u>50.00 ft</u>	<u>22.18 ft</u>

Certified corner restoration certificate prepared: Yes \_\_\_\_\_ No \_\_\_\_\_

Filed in county records at \_\_\_\_\_ Date \_\_\_\_\_ County Document No. \_\_\_\_\_

Identified on aerial photo No. \_\_\_\_\_ Which is filed at \_\_\_\_\_

Index No. 513  
(Alphabetical - Numerical)

LAND CORNER RECORD  
(RECTANGULAR SURVEYS)

R9-7150-4 (Rev. 6/15/67)  
 GPO 802-127

T. 143 R. 25 S. Mer. N.F. CHIPPEWA County Cass State Minn  
N 1/4 Corner common to sections 27, 28 and \_\_\_\_\_

EXISTING SURVEYS

**Original Government Survey**

Year surveyed \_\_\_\_\_  
 Original monument \_\_\_\_\_  
(Wood post, stone, pile of stones, pipe, etc.)

**Bearing Trees**

Species \_\_\_\_\_  
 Diameter \_\_\_\_\_  
 Bearing \_\_\_\_\_  
 Distance \_\_\_\_\_

**Original Evidence Found**

Year of search \_\_\_\_\_ By \_\_\_\_\_  
 Monument found \_\_\_\_\_

**Original Bearing Trees Found**

Species \_\_\_\_\_  
 Diameter \_\_\_\_\_  
 Bearing \_\_\_\_\_  
 Distance \_\_\_\_\_

**Subsequent Corner Restoration**

Year surveyed 1976 By BLM  
 Where filed or recorded Cass Co.  
 Monument 2 1/2" ALUM PIPE WITH ALUM. CAP  
(Original, concrete post, iron rod, etc.)

**Evidence of Subsequent Corner Restoration Found**

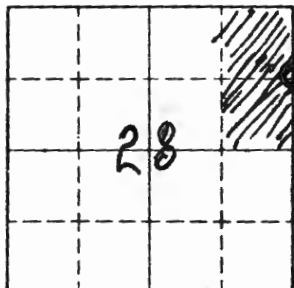
Year of search 1990 By Walt Curo  
Found BLM monument

**Bearing Trees, Reference Objects**

Species	<u>MAPLE</u>	<u>MAPLE</u>	_____
Diameter	<u>6"</u>	<u>5"</u>	_____
Bearing	<u>S30W</u>	<u>S57E</u>	_____
Distance	<u>19.81</u>	<u>24.15</u>	_____

**Bearing Trees, Reference Objects**

Species	<u>maple</u>	<u>maple</u>	<u>maple</u>	_____
Diameter	<u>10"</u>	<u>6"</u>	<u>5"</u>	_____
Bearing	<u>N82W</u>	<u>S30W</u>	<u>S57E</u>	_____
Distance	<u>20.86ft.</u>	<u>19.81ft.</u>	<u>24.15 ft.</u>	_____



Sketch

○ Corner    ▨ F.S. Land

Relation of Evidence to Record Features Along Section Lines

Section line to sections	<u>27-28</u>	<u>27-28</u>	
Object	<u>SEC. COR</u>	<u>1/4 COR</u>	
Record distance	<u>1320.00</u>	<u>1320.00</u>	
Measured distance	<u>1320.17</u>	<u>1320.01</u>	

Other Evidence

Describe evidence of use and occupation such as roads, fences, clearings, timber cutting lines, plantations, etc.. Cite source of testimony if any.

At time of search:

1. Did you have the record description?

Yes X No \_\_\_\_\_

2. How was search area located?

Pacing, chaining, photos, maps, etc. LINE TO NORTH TO STANDARD IN 1989 VISABLE

3. Man hours spent in search \_\_\_\_\_

4. Do you think additional search might recover evidence? Yes \_\_\_\_\_ No \_\_\_\_\_

5. Signature Walter P. [unclear]

Perpetuation Record

Monument and accessories established. Include brief description of area.

Certified corner restoration certificate prepared: Yes X No \_\_\_\_\_

Filed in county records at CASS Date 1998 County Document No. 326344

Identified on aerial photo No. \_\_\_\_\_ Which is filed at \_\_\_\_\_

Index No. 5-17  
(Alphabetical - Numerical)*Copy to Deer River  
Book # 2  
Page # 59  
5th*LAND CORNER RECORD  
(RECTANGULAR SURVEYS)R9-7150-4 (Rev. 6/13/67)  
GPO 802-127T. 143 N R. 25 W Mer. N.F. Chippewa County Cass State Minnesota  
North 1/16 Corner common to sections 26 & 27 end

## EXISTING SURVEYS

## Original Government Survey

Year surveyed \_\_\_\_\_  
Original monument \_\_\_\_\_  
(Wood post, stone, pile of stones, pipe, etc.)

## Bearing Trees

Species \_\_\_\_\_  
Diameter \_\_\_\_\_  
Bearing \_\_\_\_\_  
Distance \_\_\_\_\_

## Subsequent Corner Restoration

Year surveyed 1976 By B. L. M.  
Where filed or recorded \_\_\_\_\_  
Monument Alu. Post 2 1/2" x 2 1/2" T143N R25W  
With Alu. Cap Marked N 1/16  
537/525  
1976

## Bearing Trees, Reference Objects

Species Aspen Aspen  
Diameter 6" 9"  
Bearing S35E S25W  
Distance 34 Lks 15 1/2 Lks

## Original Evidence Found

Year of search \_\_\_\_\_ By \_\_\_\_\_  
Monument found \_\_\_\_\_

## Original Bearing Trees Found

Species \_\_\_\_\_  
Diameter \_\_\_\_\_  
Bearing \_\_\_\_\_  
Distance \_\_\_\_\_

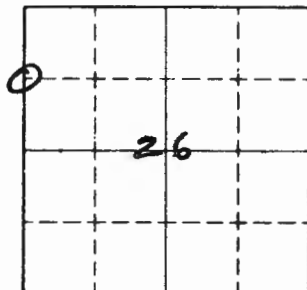
## Evidence of Subsequent Corner Restoration Found

Year of search 1981 By P. Oleson  
Monument OK.

## Bearing Trees, Reference Objects

Species Aspen Sub Aspen  
Diameter \_\_\_\_\_ 11" \_\_\_\_\_  
Bearing S35E S25W  
Distance 34 1/2 15 1/2 Lks

## Relation of Evidence to Record Features Along Section Lines



Sketch

○ Corner  F.S. Land

Section line to sections \_\_\_\_\_  
 Object \_\_\_\_\_  
 Record distance \_\_\_\_\_  
 Measured distance \_\_\_\_\_

## Other Evidence

Describe evidence of use and occupation such as roads, fences, clearings, timber cutting lines, plantations, etc.. Cite source of testimony if any. \_\_\_\_\_

At time of search:

1. Did you have the record description?

Yes \_\_\_\_\_ No \_\_\_\_\_

2. How was search area located?

Pacing, chaining, photos, maps,  
etc. \_\_\_\_\_

3. Man hours spent in search \_\_\_\_\_

4. Do you think additional search might  
recover evidence? Yes \_\_\_\_\_ No \_\_\_\_\_

5. Signature \_\_\_\_\_

## Perpetuation Record

Monument and accessories established. Include brief description of area. \_\_\_\_\_

*New B.T.S*

<i>Maple</i>	<i>Maple</i>	<i>Steel post</i>
<i>6"</i>	<i>4"</i>	<i>8' Long</i>
<i>N37W</i>	<i>N20E</i>	<i>North</i>
<i>32.25'</i>	<i>26.58'</i>	<i>1.9'</i>
<i>N116</i>	<i>N116</i>	<i>w/signs</i>
<i>527BT</i>	<i>526 BT</i>	

*1781 Ronald Ober*

Certified corner restoration certificate prepared: Yes \_\_\_\_\_ No \_\_\_\_\_

Filed in county records at \_\_\_\_\_ Date \_\_\_\_\_ County Document No. \_\_\_\_\_

Identified on aerial photo No. \_\_\_\_\_ Which is filed at \_\_\_\_\_



Index No. T-1  
(Alphabetical - Numerical)

LAND CORNER RECORD  
(RECTANGULAR SURVEYS)

R9-7150-4 (Rev. 6/13/67)  
GPO 506-824

T. 143 R. 25 Mer. N.F. 341 County ITASCA State MN  
QUARTER BET. Corner common to sections 25 30 and \_\_\_\_\_

EXISTING SURVEYS

Original Government Survey

Year surveyed 1875

Original monument WOOD POST  
(Wood post, stone, pile of stones, pipe, etc.)

Bearing Trees

Species <u>JAM.</u>	<u>ASPEN</u>
Diameter <u>10"</u>	<u>14"</u>
Bearing <u>S70E</u>	<u>S81°W</u>
Distance <u>14 LKS 9.24 FT</u>	<u>11 LKS 7.26 FT</u>

Original Evidence Found

Year of search \_\_\_\_\_ By \_\_\_\_\_

Monument found \_\_\_\_\_

Original Bearing Trees Found

Species _____	_____
Diameter _____	_____
Bearing _____	_____
Distance _____	_____

Subsequent Corner Restoration

Year surveyed \_\_\_\_\_ By \_\_\_\_\_

Where filed or recorded \_\_\_\_\_

Monument \_\_\_\_\_  
(Original, concrete post, iron rod, etc.)

Evidence of Subsequent Corner Restoration Found

Year of search 12-3-73 By \_\_\_\_\_

NO OP 1611 & VID. C. FOUND  
SNOW'S TRACKS MORE SEARCH NEEDED  
PUT FSLP ON 12" ASPEN AS APPROX  
VA COR. AS EN IS ON POINT OF  
I.G. GAN - NT NC 1 2 3

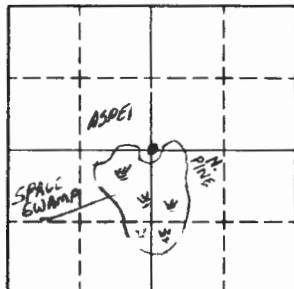
Bearing Trees, Reference Objects

Species _____	_____
Diameter _____	_____
Bearing _____	_____
Distance _____	_____

Bearing Trees, Reference Objects

Species _____	_____
Diameter _____	_____
Bearing _____	_____
Distance _____	_____

25



30

Sketch

○ Corner    ▨ F.S. Land

Section line to sections NORTH

Object ENTER SWP.

Record distance \_\_\_\_\_

Measured distance \_\_\_\_\_

## Other Evidence

Describe evidence of use and occupation such as roads, fences, clearings, timber cutting lines, plantations, etc.. Cite source of testimony if any. \_\_\_\_\_

CHAINED TRUE NORTH OF SFC. COR. BRASS CAP  
1320' ESTABLISHED S<sup>1</sup>/<sub>16</sub> CONTINUED LINE TO L<sup>1</sup>/<sub>4</sub>  
AREA O <sup>1</sup>/<sub>4</sub> COR. CHAINING AT 2690' FELL ON  
SLOPE O ASPEN POINT 15' OUT OF SWP.

TIE FROM ORIG. NOTES CHECKED GOOD AT ENTER SWP.  
BELIEVE MORE SEARCH IN SUMMER MIGHT FIND ORIG.  
T.I.D. ET. - LOOKS GO. ACCORDING TO NOTE.

## Perpetuation Record

Monument and accessories established. Include brief description of area. \_\_\_\_\_

\_\_\_\_\_

\_\_\_\_\_

\_\_\_\_\_

\_\_\_\_\_

\_\_\_\_\_

\_\_\_\_\_

\_\_\_\_\_

\_\_\_\_\_

Certified corner restoration certificate prepared: Yes \_\_\_\_\_ No \_\_\_\_\_

Filed in county records at \_\_\_\_\_ Date \_\_\_\_\_ County Document No. \_\_\_\_\_

Identified on aerial photo No. \_\_\_\_\_ Which is filed at \_\_\_\_\_

At time of search:

1. Did you have the record description?

Yes  No \_\_\_\_\_

2. How was search area located?

Pacing, chaining, photos, maps,  
etc. \_\_\_\_\_3. Man hours spent in search 1 HR.4. Do you think additional search might  
recover evidence? Yes  No \_\_\_\_\_5. Signature Curt Krasner

Index No. T-2  
(Alphabetical - Numerical)

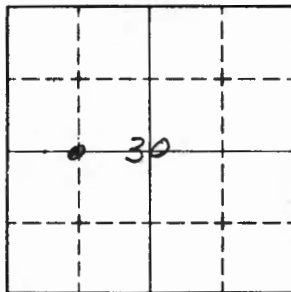
LAND CORNER RECORD  
(RECTANGULAR SURVEYS)

R9-7150-4 (Rev. 6/13/67)  
 GPO 802-127

T. 143 R. 25 S. Mer. N.F. CHIP County CASS State MN.  
CW'116 Corner common to sections 30 and \_\_\_\_\_

EXISTING SURVEYS

Original Government Survey	Original Evidence Found
Year surveyed _____ Original monument _____ <small>(Wood post, stone, pile of stones, pipe, etc.)</small>	Year of search _____ By _____ Monument found _____
<p style="text-align: center;">Bearing Trees</p> Species _____ Diameter _____ Bearing _____ Distance _____	<p style="text-align: center;">Original Bearing Trees Found</p> Species _____ Diameter _____ Bearing _____ Distance _____
<p style="text-align: center;">Subsequent Corner Restoration</p> Year surveyed _____ By _____ Where filed or recorded _____ Monument _____ <small>(Original, concrete post, iron rod, etc.)</small>	<p style="text-align: center;">Evidence of Subsequent Corner Restoration Found</p> Year of search <u>1973</u> By <u>CURT KRAUSE</u> <u>PUT FLAG ON A 10" ASPEN</u> <u>AS APPROX. CW'116 COR.</u> <u>BLUE LINE PAINTED WEST AND SOUTH</u> <u>OF THIS TAG 12-3-73</u>
<p style="text-align: center;">Bearing Trees, Reference Objects</p> Species _____ Diameter _____ Bearing _____ Distance _____	<p style="text-align: center;">Bearing Trees, Reference Objects</p> _____ _____ _____ _____



Sketch

○ Corner    ▨ F.S. Land

Relation of Evidence to Record Features Along Section Lines

Section line to sections \_\_\_\_\_  
 Object \_\_\_\_\_  
 Record distance \_\_\_\_\_  
 Measured distance \_\_\_\_\_

Other Evidence

Describe evidence of use and occupation such as roads, fences, clearings, timber cutting lines, plantations, etc.. Cite source of testimony if any.

~~CHAINED 1320' NORTH OF SW 1/16 BLUE LINE RUNS N-S APPROX. 100' WEST OF OLD N-S LINE ALSO BLUE LINE 68' NORTH OF FSLP AS APPROX. CW 1/16 COR. THIS LINE RUN E-W SHOULD RUN THIS LINE WEST TO 1/4 COR AND SEE HOW IT TIES - NO TIME THIS DAY. FSLP ON A 12" ASPEN AS APPROX. CW 1/16 COR.~~

At time of search:

1. Did you have the record description?  
 Yes \_\_\_\_\_ No \_\_\_\_\_

2. How was search area located?  
 Pacing, chaining, photos, maps,  
 etc. \_\_\_\_\_

3. Man hours spent in search \_\_\_\_\_

4. Do you think additional search might recover evidence? Yes \_\_\_\_\_ No \_\_\_\_\_

5. Signature Curt Kramer

Perpetuation Record

Monument and accessories established. Include brief description of area.  
 CHAINED EAST FROM APPROX 1/4 BET 25-30 1320' TAG DESCRIBED ABOVE WAS 75' TO FAR EAST - MOVED LINE TO N-S BLUE LINE AS THERE WAS ONLY 15' DIFFERENCE ON N-S DISTANCE BUT E-W LINE FROM 1/4 EAST WAS CHANGED AND RUN NEW BLUE LINE - PAINTED OUT OLD LINE 12-3-73 LINE SOUTH OF THIS CORNER ALSO PAINTED THIS DAY MOVED FSLP TO 10" ASPEN AT INTERSECTION OF BLUE LINES S-W

Certified corner restoration certificate prepared: Yes \_\_\_\_\_ No \_\_\_\_\_  
 Filled in county records of \_\_\_\_\_ Date \_\_\_\_\_ County Document No. \_\_\_\_\_  
 Identified on aerial photo No. \_\_\_\_\_ Which is filed at \_\_\_\_\_

Index No. T-5  
(Alphabetical - Numerical)

LAND CORNER RECORD  
(RECTANGULAR SURVEYS)

106 2

RP-7 150-4 (Rev. 6/13/67)  
GPO 802-127

T. 143 R. 25 Mer. N.F. CHIP County CASS State MN  
QUARTER BET Corner common to sections 29, 30 and \_\_\_\_\_

EXISTING SURVEYS

Original Government Survey

Year surveyed 1872  
Original monument WOOD POST  
(Wood post, stone, pile of stones, pipe, etc.)

Bearing Trees

Species TAM. FIR  
Diameter 5" 7"  
Bearing S55°E N65°W  
Distance 30 18

Subsequent Corner Restoration

Year surveyed \_\_\_\_\_ By \_\_\_\_\_  
Where filed or recorded \_\_\_\_\_  
Monument \_\_\_\_\_  
(Original, concrete post, iron rod, etc.)

Bearing Trees, Reference Objects

Species \_\_\_\_\_  
Diameter \_\_\_\_\_  
Bearing \_\_\_\_\_  
Distance \_\_\_\_\_

Original Evidence Found

Year of search 1973 By CURT KRAUSE  
Monument found NONE  
WHOLE AREA BURNED YEARS AGO

Original Bearing Trees Found

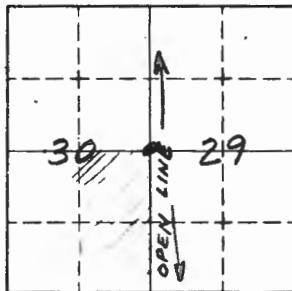
Species B-O5 GIL.  
Diameter 12"  
Bearing S27°W  
Distance 14'  
FSLP

Evidence of Subsequent Corner Restoration Found

Year of search \_\_\_\_\_ By \_\_\_\_\_  
\_\_\_\_\_  
\_\_\_\_\_  
\_\_\_\_\_

Bearing Trees, Reference Objects

\_\_\_\_\_  
\_\_\_\_\_  
\_\_\_\_\_  
\_\_\_\_\_



Sketch

○ Corner    ▨ F.S. Land

Relation of Evidence to Record Features Along Section Lines

Section line to sections \_\_\_\_\_  
 Object \_\_\_\_\_  
 Record distance \_\_\_\_\_  
 Measured distance \_\_\_\_\_

Other Evidence

Describe evidence of use and occupation such as roads, fences, clearings, timber cutting lines, plantations, etc.. Cite source of testimony if any. 5-18-73

CHAINED TO THIS LOCATION FROM SEC. COR. TO SOUTH AT 2614 FOUND 1"X2" HUB 3" ABOVE GROUND PLUS TWO PICKETS OLD OPEN LINE (6-8 YEARS) RUN NORTH ALL THE WAY TO SEC. COR. TO NORTH - AT 2690 IS A 4" ASPEN POST SQUARED AS APPROX. 1/4 COR. PUT FSLP ON A 12" BALM OF GILEAD S27°W 14 FEET CLEAR CUT AREA IS SW OF CORNER - BLUE LINE RAN SOUTH - WEST FROM HUB

At time of search:

1. Did you have the record description?  
 Yes  No \_\_\_\_\_

2. How was search area located?

Pacing, chaining, photos, maps, etc. \_\_\_\_\_

3. Man hours spent in search 1 HR.

4. Do you think additional search might recover evidence? Yes \_\_\_\_\_ No

5. Signature Carl Krause

Perpetuation Record

Monument and accessories established. Include brief description of area. \_\_\_\_\_

LINE NORTH OF SOUTH SEC. COR. IS RUNNING AT TRUE NORTH AND LINE RUNNING NORTH OF 1/4 CORNER IS RUN AT N 3°W. - BY HAND COMPASS

MEASURED DISTANCE SECTION CORNER TO SECTION CORNER IS 5264 SO SPLIT WOULD BE AT 2632 FIRST HALF MILE WAS CHAINED 2690 LAST HALF MILE CHAINED 2624 - 4" ASPEN POST COULD BE MOVED 8' SOUTH TO BE CORRECT

Certified corner restoration certificate prepared: Yes \_\_\_\_\_ No \_\_\_\_\_

Filed in county records at \_\_\_\_\_ Date \_\_\_\_\_ County Document No. \_\_\_\_\_

Identified on aerial photo No. \_\_\_\_\_ Which is filed at \_\_\_\_\_

Index No. T-5  
(Alphabetical - Numerical)

LAND CORNER RECORD  
(RECTANGULAR SURVEYS)

RD-7180-4 (Rev. 6/15/67) 50.  
GPO 802-127

T. 143 N. R. 25 W.  
1/4

5TH

Mer. N.F. C. HIPPEWA County

29 2

State MN

Corner common to sections 30 29

and

EXISTING SURVEYS

Original Government Survey

Year surveyed \_\_\_\_\_

Original monument \_\_\_\_\_  
(Wood post, stone, pile of stones, pipe, etc.)

Bearing Trees

Species \_\_\_\_\_

Diameter \_\_\_\_\_

Bearing \_\_\_\_\_

Distance \_\_\_\_\_

Subsequent Corner Restoration

Year surveyed 1976 By B. L. M.

Where filed or recorded \_\_\_\_\_

Monument \_\_\_\_\_  
(Original, concrete post, iron rod, etc.) un-official

Bearing Trees, Reference Objects

Species \_\_\_\_\_

Diameter \_\_\_\_\_

Bearing \_\_\_\_\_

Distance \_\_\_\_\_

Original Evidence Found

Year of search \_\_\_\_\_ By \_\_\_\_\_

Monument found \_\_\_\_\_

Original Bearing Trees Found

Species \_\_\_\_\_

Diameter \_\_\_\_\_

Bearing \_\_\_\_\_

Distance \_\_\_\_\_

Evidence of Subsequent Corner Restoration Found

Year of search 1979 By Jim Schaeffer

Where filed or recorded \_\_\_\_\_

Monument Found Aluminum cap (BLM)


Bearing Trees, Reference Objects

Aspen Aspen

13" 9"

N52°W N74°E

26.8' 15.5'



Sketch

○ Corner    ▨ F.S. Land

Relation of Evidence to Record Features Along Section Lines

Section line to sections \_\_\_\_\_

Object \_\_\_\_\_

Record distance \_\_\_\_\_

Measured distance \_\_\_\_\_

Other Evidence

Describe evidence of use and occupation such as roads, fences, clearings, timber cutting lines, plantations, etc.. Cite source of testimony if any. \_\_\_\_\_

NEEDS ONE MORE POST

At time of search:

1. Did you have the record description?

Yes \_\_\_\_\_ No \_\_\_\_\_

2. How was search area located?

Pacing, chaining, photos, maps, etc. \_\_\_\_\_

3. Man hours spent in search \_\_\_\_\_

4. Do you think additional search might

recover evidence? Yes \_\_\_\_\_ No \_\_\_\_\_

5. Signature \_\_\_\_\_

Perpetuation Record

Monument and accessories established. Include brief description of area. \_\_\_\_\_

SET STEEL POST WITH PROPERTY AND ATTENTION SIGNS 3.2' South of Monument

Certified corner restoration certificate prepared: Yes \_\_\_\_\_ No \_\_\_\_\_

Filed in county records at \_\_\_\_\_ Date \_\_\_\_\_ County Document No. \_\_\_\_\_

Identified on aerial photo No. \_\_\_\_\_ Which is filed at \_\_\_\_\_



Index No. T-9  
(Alphabetical - Numerical)

LAND CORNER RECORD  
(RECTANGULAR SURVEYS)

1 of 2

R9-7150-4 (Rev. 6/13/67)  
GPO 802-127

T. 14.3 R. 25 5TH Mer. N.F. CHIPPewa County CASS State MN  
QUARTER Corner common to sections 28 29 and

EXISTING SURVEYS

Original Government Survey

Year surveyed 1872  
Original monument WOOD POST  
(Wood post, stone, pile of stones, pipe, etc.)

Bearing Trees

Species LINDEN CEDAR  
Diameter 6" 8"  
Bearing S88W S35E  
Distance 15 lks 14 lks

Original Evidence Found

Year of search 1913 By CASS CO CURO  
Monument found \_\_\_\_\_

Original Bearing Trees Found

Species \_\_\_\_\_  
Diameter \_\_\_\_\_  
Bearing \_\_\_\_\_  
Distance \_\_\_\_\_

Subsequent Corner Restoration

Year surveyed 1963 By OKERMAN  
Where filed or recorded \_\_\_\_\_  
Monument SET A 2" GALVANIZED STEEL PIPE 60"  
(Original concrete post, iron cap, etc.)  
long Filled WITH CONCRETE WITH 3"  
BRASS CAP.

Bearing Trees, Reference Objects

Species BIRCH BIRCH ASH  
Diameter 6" 4" 6"  
Bearing S45W S35E N74W  
Distance 20.9 53.3' 52.9'

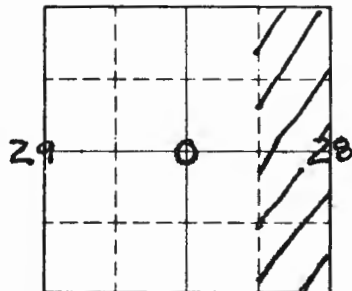
Evidence of Subsequent Corner Restoration Found

Year of search 1976 By BLM.  
FD AND ACCEPTED OKERMAN MONUMENT

Bearing Trees, Reference Objects

Species \_\_\_\_\_  
Diameter \_\_\_\_\_  
Bearing \_\_\_\_\_  
Distance \_\_\_\_\_

Relation of Evidence to Record Features Along Section Lines



Sketch

○ Corner    ▨ F.S. Land

Section line to sections \_\_\_\_\_  
 Object \_\_\_\_\_  
 Record distance \_\_\_\_\_  
 Measured distance \_\_\_\_\_

Other Evidence

Describe evidence of use and occupation such as roads, fences, clearings, timber cutting lines, plantations, etc.. Cite source of testimony if any. \_\_\_\_\_

At time of search:

1. Did you have the record description?

Yes \_\_\_\_\_ No \_\_\_\_\_

2. How was search area located?

Pacing, chaining, photos, maps, etc. \_\_\_\_\_

3. Man hours spent in search \_\_\_\_\_

4. Do you think additional search might recover evidence? Yes \_\_\_\_\_ No \_\_\_\_\_

5. Signature \_\_\_\_\_

Perpetuation Record

Monument and accessories established. Include brief description of area. \_\_\_\_\_

MONUMENT STAMPED;

T143N R25W

1/4

S 29/528

1964

R.S. NO 6607

Certified corner restoration certificate prepared: Yes \_\_\_\_\_ No \_\_\_\_\_

Filed in county records at \_\_\_\_\_ Date \_\_\_\_\_ County Document No. \_\_\_\_\_

Identified on aerial photo No. \_\_\_\_\_ Which is filed at \_\_\_\_\_

Index No. T 9  
(Alphabetical - Numerical)LAND CORNER RECORD  
(RECTANGULAR SURVEYS)202R9-7150-4 (Rev. 6/13/67)  
GPO 802-127T. 143 R. 25 Mer. N.F. CHIPPewa County CASS State MIAN  
E/4 Corner common to sections 28 29 and \_\_\_\_\_

## EXISTING SURVEYS

## Original Government Survey

Year surveyed 1872  
Original monument WOOD POST  
(Wood post, stone, pile of stones, pipe, etc.)

Bearing Trees	
Species <u>LINDEN</u>	<u>CEDAR</u>
Diameter <u>6"</u>	<u>8"</u>
Bearing <u>S88W</u>	<u>S35E</u>
Distance <u>15 LKS</u>	<u>14 LKS</u>

## Subsequent Corner Restoration

Year surveyed 1964 By BILL OKERMAN (USFS)  
Where filed or recorded USFS OFFICE & CASS County  
Monument 2" x 6" GALV. IRON W/ BRASS CAP  
(Original, concrete post, iron rod, etc.)  
FROM CEDAR STUMP FROM J. CURU

Bearing Trees, Reference Objects		
Species <u>BIRCH</u>	<u>ASH</u>	<u>BIRCH</u>
Diameter <u>6"</u>	<u>6"</u>	<u>4"</u>
Bearing <u>S45W</u>	<u>N74W</u>	<u>S35E</u>
Distance <u>31.5 LKS</u>	<u>80.0</u>	<u>80.5</u>

## Original Evidence Found

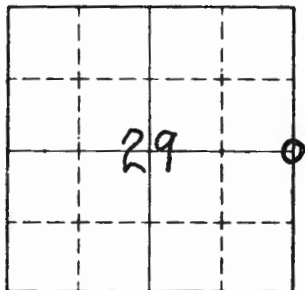
Year of search 1913 By JOHN CURU  
Monument found FOUND ORIG. BT'S - STUMPS

Original Bearing Trees Found	
Species <u>LINDEN</u>	<u>CEDAR</u>
Diameter <u>6"</u>	<u>8"</u>
Bearing <u>S88W</u>	<u>S35E</u>
Distance <u>15 LKS</u>	<u>14 LKS</u>

## Evidence of Subsequent Corner Restoration Found

Year of search 1990 By WALT CURU  
FOUND 2" GALV. PIPE W/ BRASS CAP BY  
BILL OKERMAN AND 1964 BT'S

Bearing Trees, Reference Objects		
<u>ASPEN</u>	<u>ASPEN</u>	<u>ASPEN</u>
<u>8"</u>	<u>4"</u>	<u>12"</u>
<u>N24E</u>	<u>N70E</u>	<u>S12W</u>
<u>51.14</u>	<u>29.26</u>	<u>41.02</u>



Sketch

○ Corner    ▨ F.S. Land

Relation of Evidence to Record Features Along Section Lines

Section line to sections \_\_\_\_\_  
 Object \_\_\_\_\_  
 Record distance \_\_\_\_\_  
 Measured distance \_\_\_\_\_

Other Evidence

Describe evidence of use and occupation such as roads, fences, clearings, timber cutting lines, plantations, etc.. Cite source of testimony if any. \_\_\_\_\_

At time of search:

1. Did you have the record description?  
 Yes  No \_\_\_\_\_

2. How was search area located?

Pacing, chaining, photos, maps,  
 etc. SHOWN CORNER BY LAND  
OWNER

Monument and accessories established. Include brief description of area.

2" X 60" GALV. IRON PIPE WITH BRASS CAP ON  
LEVEL GROUND NEAR OLD FENCE RUNNING N & S WITH  
A DRIVEWAY 60-70' WEST

Perpetuation Record

3. Man hours spent in search \_\_\_\_\_

4. Do you think additional search might  
 recover evidence? Yes \_\_\_\_\_ No

Certified corner restoration certificate prepared: Yes  No \_\_\_\_\_

Filed in county records at CASS Date 1991 County Document No. 326339

5. Signature Walter E. Piro

Identified on aerial photo No. \_\_\_\_\_ Which is filed at \_\_\_\_\_

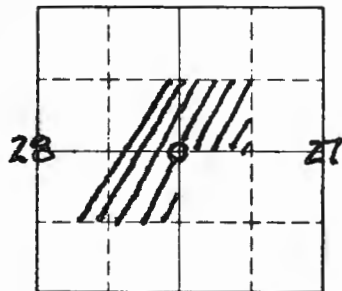
Index No. T-13  
(Alphabetical-Numerical)LAND CORNER RECORD  
(RECTANGULAR SURVEYS)

1 of 2

R9-7150-4 (Rev. 6/13/67)  
GPO 802-127T. 143 R. 25 5TH Mer. N.F. CHIPPEWA County CASS State MN  
QUARTER Corner common to sections 27 28 and \_\_\_\_\_

## EXISTING SURVEYS

Original Government Survey		Original Evidence Found	
Year surveyed <u>1872</u>	Original monument <u>WOOD POST</u> <small>(Wood post, stone, pile of stones, pipe, etc.)</small>	Year of search <u>1966</u> By <u>J. EKSTRAM</u>	Monument found <u>NONE</u>
Bearing Trees		Original Bearing Trees Found	
Species <u>MAPLE</u> <u>BIRCH</u>	Diameter <u>8"</u> <u>8"</u>	Species <u>NONE</u>	Diameter _____
Bearing <u>S67E</u> <u>N50W</u>	Distance <u>17 lks</u> <u>15 lks</u>	Bearing _____	Bearing _____
<u>11.22</u> <u>9.90</u>		Distance _____	Distance _____
Subsequent Corner Restoration		Evidence of Subsequent Corner Restoration Found	
Year surveyed <u>1976</u> By <u>B.L.M.</u>	Where filed or recorded _____	Year of search <u>1983</u> By <u>BLM CORRECTIVE</u>	<u>DEPENDENT RESURVEY. RESET 1976 POST</u>
Monument <u>SET ALUMINUM POST.</u> <small>(Original, concrete post, iron rod, etc.)</small>		<u>N61°22'E 5.5 CHAINS FROM 1976 POSITION.</u>	
		<u>REMOVED TAMARACK POST. SET 2 1/2" X 28" MONUMENT</u>	
		<u>24" IN THE GROUND.</u>	
Bearing Trees, Reference Objects		Bearing Trees, Reference Objects	
Species <u>TAMARACK POST</u>	Diameter <u>3"</u>	Species <u>MAPLE</u> <u>MAPLE</u>	Diameter <u>4"</u> <u>3"</u>
Bearing <u>EAST</u>	Distance <u>1/2 FEET</u>	Bearing <u>N77E</u> <u>S85W</u>	Distance <u>20 lks</u> <u>35 1/2 lks</u>
		<u>13.2'</u>	<u>23.43</u>



Sketch

○ Corner    ▨ F.S. Land

Relation of Evidence to Record Features Along Section Lines

Section line to sections \_\_\_\_\_  
 Object \_\_\_\_\_  
 Record distance \_\_\_\_\_  
 Measured distance \_\_\_\_\_

Other Evidence

Describe evidence of use and occupation such as roads, fences, clearings, timber cutting lines, plantations, etc.. Cite source of testimony if any. \_\_\_\_\_

At time of search:

1. Did you have the record description?

Yes \_\_\_\_\_ No \_\_\_\_\_

2. How was search area located?

Pacing, chaining, photos, maps,  
 etc. \_\_\_\_\_

3. Man hours spent in search \_\_\_\_\_

4. Do you think additional search might  
 recover evidence? Yes \_\_\_\_\_ No \_\_\_\_\_

5. Signature \_\_\_\_\_

Perpetuation Record

Monument and accessories established. Include brief description of area. \_\_\_\_\_

MONUMENT STAMPA: T143N R25W  
 1/4  
 S20 1527  
 1983

Certified corner restoration certificate prepared: Yes \_\_\_\_\_ No \_\_\_\_\_

Filed in county records at \_\_\_\_\_ Date \_\_\_\_\_ County Document No. \_\_\_\_\_

Identified on aerial photo No. \_\_\_\_\_ Which is filed at \_\_\_\_\_

Index No. T 13

(Alphabetical - Numerical)

LAND CORNER RECORD  
(RECTANGULAR SURVEYS)

2 of 2

R9-7150-4 (Rev. 6/13/67)

GPO 802-127

T. 143 R. 25 S. Mer. N.F. CHIPPEWA County Cass State Miss  
Corner common to sections 27 28 and

## EXISTING SURVEYS

## Original Government Survey

Year surveyed 1872  
Original monument Wood Post  
(Wood post, stone, pile of stones, pipe, etc.)

## Bearing Trees

Species Sugar Birch  
Diameter 8" 6"  
Bearing S67E S17E  
Distance 17 Ks. 16 Ks.

## Subsequent Corner Restoration

Year surveyed 1983 By BLM  
Where filed or recorded Cass Co.  
Monument ALUM. PIPE WITH ALUM. CAP  
(Original, concrete post, iron rod, etc.)

## Bearing Trees, Reference Objects

Species MAPLE MAPLE Maple  
Diameter 4" 5" 4"  
Bearing S85W N77E S85W  
Distance 23.43 13.20 23.43 ft

## Original Evidence Found

Year of search 1925 By \_\_\_\_\_  
Monument found ORIG. BT FOUND DEAD

## Original Bearing Trees Found

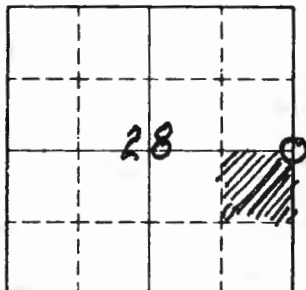
Species BIRCH  
Diameter 6"  
Bearing S17E  
Distance 16 Ks

## Evidence of Subsequent Corner Restoration Found

Year of search 1990 By Walt Curo  
Found, Accepts BLM Monument

## Bearing Trees, Reference Objects

Species Basswood Maple Maple Basswood  
Diameter 12" 5" 8" 6"  
Bearing N20E N77E S85E S18E  
Distance 23.90 ft 13.20 ft 30.45 ft 42.47 ft



Sketch

○ Corner    ▨ F.S. Land

Relation of Evidence to Record Features Along Section Lines

Section line to sections \_\_\_\_\_  
 Object \_\_\_\_\_  
 Record distance \_\_\_\_\_  
 Measured distance \_\_\_\_\_

Other Evidence

Describe evidence of use and occupation such as roads, fences, clearings, timber cutting lines, plantations, etc.. Cite source of testimony if any. \_\_\_\_\_

At time of search:

1. Did you have the record description?

Yes X No \_\_\_\_\_

2. How was search area located?

Pacing, chaining, photos, maps,  
 etc. LINE CUT OUT TO IT

IN 1989 BY USFS

3. Man hours spent in search 1 1/2

4. Do you think additional search might recover evidence? Yes \_\_\_\_\_ No X

5. Signature Adelbert C. Lewis

Perpetuation Record

Monument and accessories established. Include brief description of area. \_\_\_\_\_

2 1/2' X 2 1/2" ALUM PNE WITH ALUM CAP

Certified corner restoration certificate prepared: Yes X No \_\_\_\_\_

Filed in county records at CASS Date 1991 County Document No. 326343

Identified on aerial photo No. \_\_\_\_\_ Which is filed at \_\_\_\_\_



T-21

(Alphabetical - Numerical)

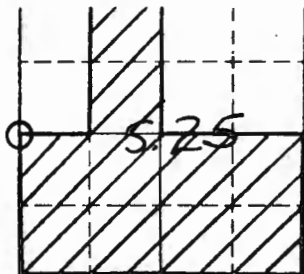
(RECTANGULAR SURVEYS)

GPO 802-127

T. 143N R. 25W 5<sup>th</sup> Mer. N.F. Chippewa County Cass State Minnesota  
1/4 Corner common to sections 25 26 and \_\_\_\_\_

## EXISTING SURVEYS

Original Government Survey	Original Evidence Found
Year surveyed _____	Year of search _____ By _____
Original monument _____ <small>(Wood post, stone, pile of stones, pipe, etc.)</small>	Monument found _____
Bearing Trees	Original Bearing Trees Found
Species _____	Species _____
Diameter _____	Diameter _____
Bearing _____	Bearing _____
Distance _____	Distance _____
Subsequent Corner Restoration	Evidence of Subsequent Corner Restoration Found
Year surveyed <u>1983</u> By <u>BLM</u>	Year of search _____ By _____
Where filed or recorded <u>USFS &amp; Cass County, Carthage</u>	_____
Monument <u>2 1/2 inch O.D. aluminum pipe with</u> <small>(Original: concrete post, wood rod, etc.)</small> <u>a 3 inch diam aluminum cap, stamped</u> <u>as shown on reverse side, up 6 inches</u>	_____
_____	_____
_____	_____
Bearing Trees, Reference Objects	Bearing Trees, Reference Objects
Species _____	_____
Diameter _____	_____
Bearing _____	_____
Distance _____	_____



Sketch

○ Corner    ▨ F.S. Land

At time of search:

1. Did you have the record description?

Yes  No

2. How was search area located?

Pacing, chaining, photos, maps, etc.

3. Man hours spent in search 1 1/2

4. Do you think additional search might recover evidence? Yes  No

5. Signature Alan P. Kozunko

Section line to sections \_\_\_\_\_  
 Object \_\_\_\_\_  
 Record distance \_\_\_\_\_  
 Measured distance \_\_\_\_\_

Other Evidence

Describe evidence of use and occupation such as roads, fences, clearings, timber cutting lines, plantations, etc.. Cite source of testimony if any.

Perpetuation Record

Monument and accessories established. Include brief description of area. 1884

Monument left as found

Accessories:

<u>Sugar Maple</u>	<u>Sugar Maple</u>	<u>Metal fence posts</u>
<u>2.9</u>	<u>9.2</u>	<u>east south</u>
<u>N 87° E</u>	<u>N 53° W</u>	<u>2.85 ft 2.90 ft</u>
<u>73.70 ft</u>	<u>10.45 ft</u>	



Certified corner restoration certificate prepared: Yes  No   
 Filed in county records of \_\_\_\_\_ Date \_\_\_\_\_ County Document No. \_\_\_\_\_  
 Identified on aerial photo No. \_\_\_\_\_ Which is filed at \_\_\_\_\_

Index No. T-21  
(Alphabetical - Numbered)

LAND CORNER RECORD  
(RECTANGULAR SURVEYS)

RD-7150-4 (Rev. 6/13/67)  
 GPO 802-127

T. 143N R. 25W 5<sup>th</sup> Mer. N.F. Chippewa County Cass State Minnesota  
114 Corner common to sections \_\_\_\_\_, \_\_\_\_\_, 26 and 25

EXISTING SURVEYS

Original Government Survey

Year surveyed \_\_\_\_\_  
 Original monument \_\_\_\_\_  
(Wood post, stone, pile of stones, pipe, etc.)

Bearing Trees

Species \_\_\_\_\_  
 Diameter \_\_\_\_\_  
 Bearing \_\_\_\_\_  
 Distance \_\_\_\_\_

Subsequent Corner Restoration

Year surveyed 1900 By S. J.  
 Where filed or recorded \_\_\_\_\_  
 Monument \_\_\_\_\_  
(Original, concrete post, iron rod, etc.)

See: T143N R25W BK1 pg 59

Bearing Trees, Reference Objects

Species \_\_\_\_\_  
 Diameter \_\_\_\_\_  
 Bearing \_\_\_\_\_  
 Distance \_\_\_\_\_

Original Evidence Found

Year of search \_\_\_\_\_ By \_\_\_\_\_  
 Monument found \_\_\_\_\_

Original Bearing Trees Found

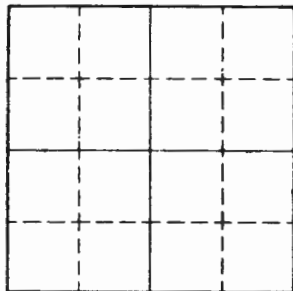
Species \_\_\_\_\_  
 Diameter \_\_\_\_\_  
 Bearing \_\_\_\_\_  
 Distance \_\_\_\_\_

Evidence of Subsequent Corner Restoration Found

Year of search \_\_\_\_\_ By \_\_\_\_\_

Bearing Trees, Reference Objects

Species \_\_\_\_\_  
 Diameter \_\_\_\_\_  
 Bearing \_\_\_\_\_  
 Distance \_\_\_\_\_



Sketch

Corner  F.S. Land

Relation of Evidence to Record Features Along Section Lines

T-21

Section line to sections \_\_\_\_\_

Object \_\_\_\_\_

Record distance \_\_\_\_\_

Measured distance \_\_\_\_\_

Other Evidence

Describe evidence of use and occupation such as roads, fences, clearings, timber cutting lines, plantations, etc.. Cite source of testimony if any. \_\_\_\_\_

8-12-87 New evidence may cause corners to be moved by BLM  
*Kirk White* RLS

At time of search:

1. Did you have the record description?

Yes  No \_\_\_\_\_

2. How was search area located?

Pacing, chaining, photos, maps, etc. maps

Perpetuation Record

Monument and accessories established. Include brief description of area. 7-28-82

Monument left as found:

Accessories:

<u>Maple</u>	<u>Basswood</u>	<u>Y. Birch</u>	<u>Metal sign post</u>
<u>7.5 in</u>	<u>9.8 in</u>	<u>12.0</u>	
<u>S 80° E</u>	<u>N 5.3° W</u>	<u>S 28 1/2° W</u>	<u>east south</u>
<u>20.25 ft</u>	<u>27.40 ft</u>	<u>31.82 ft</u>	<u>1.8 ft 4.2 ft</u>

3. Man hours spent in search \_\_\_\_\_

4. Do you think additional search might recover evidence? Yes  No \_\_\_\_\_

Certified corner restoration certificate prepared: Yes \_\_\_\_\_ No \_\_\_\_\_

Filed in county records at \_\_\_\_\_ Date \_\_\_\_\_ County Document No. \_\_\_\_\_

Identified on aerial photo No. \_\_\_\_\_ Which is filed at \_\_\_\_\_

5. Signature *Kirk White*

Index No. T-21  
(Alphabetical - Numerical)

LAND CORNER RECORD  
(RECTANGULAR SURVEYS)

R9-7150-4 (Rev. 6/13/67)  
GPO 502-127

T. 143N R. 25W 5TH Mer. N.F. CHIPPewa County CASS State MINN  
1/4 Corner common to sections 25 26 and \_\_\_\_\_

EXISTING SURVEYS

Original Government Survey

Year surveyed 1872  
Original monument WOOD POST  
(Wood post, stone, pile of stones, pipe, etc.)

Bearing Trees

Species BIRCH BIRCH  
Diameter 10" 8"  
Bearing S70°W S44°E  
Distance 16 LKS 15 LKS

Original Evidence Found

Year of search \_\_\_\_\_ By \_\_\_\_\_  
Monument found \_\_\_\_\_

Original Bearing Trees Found

Species \_\_\_\_\_  
Diameter \_\_\_\_\_  
Bearing \_\_\_\_\_  
Distance \_\_\_\_\_

Subsequent Corner Restoration

Year surveyed 1976 By BLM  
Where filed or recorded \_\_\_\_\_  
Monument 2 1/2" DIAM. ALUM POST 28" LONG WITH  
ALUM CAP MARKED:  
(Original, concrete post, iron rod, etc.)

22618254  
1/4  
S261 S25  
1976

Bearing Trees, Reference Objects

Species MAPLE MAPLE  
Diameter 6" 6"  
Bearing S80°E N56°W  
Distance 31 LKS 41 1/2 LKS

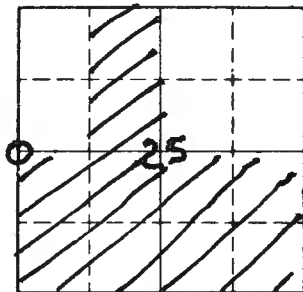
Evidence of Subsequent Corner Restoration Found

Year of search 1981 By KW MATSON  
ROUGH CHAINED WEST FROM ELY - USING CLOTH TAPE  
CAME WITHIN 10' OF THE RECORD DISTANCE ACROSS  
THIS SECTION. FOUND BLM CORNER MONUMENTED  
AS SHOWN IN CORNER RESTORATION. PLACED  
AN ADDITIONAL BT IN THE SW QUADRANT.

Bearing Trees, Reference Objects

Species MAPLE BASSWOOD Y. BIRCH New  
Diameter 8" 10" 12"  
Bearing S80°E N56°W S26°W  
Distance 20.10' 27.37' 31.85'

DISTANCE MEASURED FROM NAILS PLACED IN BTS



Sketch

O Corner    ▨ F.S. Land

Relation of Evidence to Record Features Along Section Lines

T-21

Section line to sections \_\_\_\_\_  
 Object \_\_\_\_\_  
 Record distance \_\_\_\_\_  
 Measured distance \_\_\_\_\_

Other Evidence

Describe evidence of use and occupation such as roads, fences, clearings, timber cutting lines, plantations, etc.. Cite source of testimony if any. \_\_\_\_\_

At time of search:

1. Did you have the record description?  
 Yes  No \_\_\_\_\_

2. How was search area located?  
 Pacing, chaining photos, maps,  
 etc. \_\_\_\_\_

3. Man hours spent in search 1

4. Do you think additional search might  
 recover evidence? Yes \_\_\_\_\_ No

5. Signature Keith W. Matson

Perpetuation Record

Monument and accessories established. Include brief description of area. THE CORNER IS LOCATED IN A SAWTIMBER SIZED NORTHERN HARDWOOD STAND - AT PRESENT ESTABLISHED AN ADDITIONAL BT IN THE SOUTHWEST QUADRANT. AT A LATER DATE WILL ESTABLISH THE PROPERTY LINE TO STANDARD SOUTH FROM THIS CORNER 1/2 MILE TO THE S/C. RANDOM LINE FROM S/C NORTH, MISSED CORNER 93.25' WEST.

Certified corner restoration certificate prepared: Yes \_\_\_\_\_ No \_\_\_\_\_

Filed in county records at \_\_\_\_\_ Date \_\_\_\_\_ County Document No. \_\_\_\_\_

Identified on aerial photo No. \_\_\_\_\_ Which is filed at \_\_\_\_\_

T-22

(ORIGINAL - NUMERICAL)

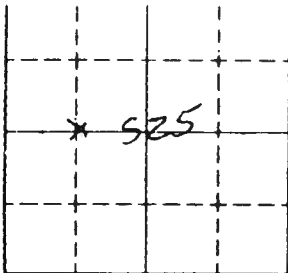
(RECTANGULAR SURVEYS)

GPO 802-127

T. 143 - 25 R. 5<sup>th</sup> Mer. N.F. Chippewa County CASS State Mn  
CW 1/16 Corner common to sections 25 and \_\_\_\_\_

## EXISTING SURVEYS

Original Government Survey				Original Evidence Found			
Year surveyed _____				Year of search _____ By _____			
Original monument _____ <small>(Wood post, stone, pile of stones, pipe, etc.)</small>				Monument found _____			
Bearing Trees				Original Bearing Trees Found			
Species _____	_____	_____	_____	Species _____	_____	_____	_____
Diameter _____	_____	_____	_____	Diameter _____	_____	_____	_____
Bearing _____	_____	_____	_____	Bearing _____	_____	_____	_____
Distance _____	_____	_____	_____	Distance _____	_____	_____	_____
Subsequent Corner Restoration				Evidence of Subsequent Corner Restoration Found			
Year surveyed <u>1983</u> By <u>USFS</u>				Year of search _____ By _____			
Where filed or recorded <u>CASS</u>				_____			
Monument <u>2 1/2" by 60" IRON PIPE with a</u> <small>(Original, concrete post, iron rod, etc.)</small>				_____			
<u>3" BRASS CAP - RESET FROM BLM</u>				_____			
<u>RESURVEY</u> <u>UP 1.5'</u>				_____			
Bearing Trees, Reference Objects				Bearing Trees, Reference Objects			
Species <u>ASPEN</u>	<u>ASPEN</u>	<u>ASPEN</u>	<u>STEEL SIGN POST</u>	<u>STEEL SIGN POST</u>	_____	_____	_____
Diameter <u>10.4</u>	<u>9.7</u>	<u>10.0"</u>	<u>NORTH</u>	<u>WEST</u>	_____	_____	_____
Bearing <u>N20E</u>	<u>S41E</u>	<u>N61W</u>	<u>3.0'</u>	<u>3.0'</u>	_____	_____	_____
Distance <u>8.22</u>	<u>12.44</u>	<u>15.79</u>	<u>W/54-2+544</u>	<u>W/54-2</u>	_____	_____	_____



Sketch

O Corner  F.S. Land

At time of search:

1. Did you have the record description?

Yes \_\_\_\_\_ No \_\_\_\_\_

2. How was search area located?

Pacing, chaining, photos, maps,  
etc. \_\_\_\_\_

3. Man hours spent in search \_\_\_\_\_

4. Do you think additional search might

recover evidence? Yes \_\_\_\_\_ No \_\_\_\_\_

5. Signature \_\_\_\_\_

Section line to sections \_\_\_\_\_  
 Object \_\_\_\_\_  
 Record distance \_\_\_\_\_  
 Measured distance \_\_\_\_\_

Other Evidence


Describe evidence of use and occupation such as roads, fences, clearings, timber cutting lines, plantations, etc.. Cite source of testimony if any. \_\_\_\_\_

Perpetuation Record

Monument and accessories established. Include brief description of area. \_\_\_\_\_

USFS MONUMENT STAMPED  
 AS SHOWN:

5° Decl. up 1.5'



Certified corner restoration certificate prepared: Yes \_\_\_\_\_ No \_\_\_\_\_

Filed in county records at \_\_\_\_\_ Date \_\_\_\_\_ County Document No. \_\_\_\_\_

Identified on aerial photo No. \_\_\_\_\_ Which is filed at \_\_\_\_\_



Index No. T-22  
(Alphabetical - Numerical)

LAND CORNER RECORD  
(RECTANGULAR SURVEYS)

RD-7150-4 (Rev. 6/13/67)  
 GPO 802-127

T. 143 N R. 25W 5th Mer. N.F. Chippewa County Cass State Minnesota  
CW 116 Corner common to sections 25 end

EXISTING SURVEYS

Original Government Survey

Year surveyed Not set in yr. 1881  
 Original monument SURVEY  
(Wood post, stone, pile of stones, pipe, etc.)

Bearing Trees

Species \_\_\_\_\_  
 Diameter \_\_\_\_\_  
 Bearing \_\_\_\_\_  
 Distance \_\_\_\_\_

Original Evidence Found

Year of search \_\_\_\_\_ By \_\_\_\_\_  
 Monument found \_\_\_\_\_

Original Bearing Trees Found

Species \_\_\_\_\_  
 Diameter \_\_\_\_\_  
 Bearing \_\_\_\_\_  
 Distance \_\_\_\_\_

Subsequent Corner Restoration

Year surveyed Mar 15, 1982 By Whitehorn, Olson  
 Where filed or recorded \_\_\_\_\_  
 Monument Set 4" x 5" oak iron pipe T143N E. 25W  
CW 116 S. 25  
1982  
14677  
(Original, concrete post, iron rod, etc.)  
W/ 2.5" brass cap stamped:  
up 1.5

Evidence of Subsequent Corner Restoration Found

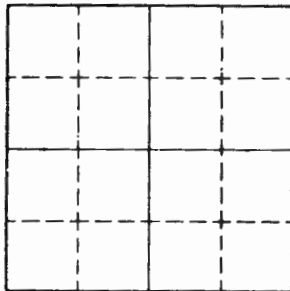
Year of search \_\_\_\_\_ By \_\_\_\_\_  
 \_\_\_\_\_  
 \_\_\_\_\_  
 \_\_\_\_\_

Bearing Trees, Reference Objects

Species Red Maple Red Oak Black Walnut  
 Diameter 5 in 7 in 6 in  
 Bearing N78°E S34°E S13°W  
 Distance 3.92 ft. 42.00 ft. 29.00 ft.

Bearing Trees, Reference Objects

\_\_\_\_\_  
 \_\_\_\_\_  
 \_\_\_\_\_  
 \_\_\_\_\_



Sketch

○ Corner    ▨ F.S. Land

Relation of Evidence to Record Features Along Section Lines

T-22

Section line to sections \_\_\_\_\_

Object \_\_\_\_\_

Record distance \_\_\_\_\_

Measured distance \_\_\_\_\_

Other Evidence

Describe evidence of use and occupation such as roads, fences, clearings, timber cutting lines, plantations, etc.. Cite source of testimony if any. \_\_\_\_\_

*Corner set at proportionate measure from the  
 subdivision survey of sec 25.  
 New evidence available may cause BLM to move  
 controlling section corner  
 See: T143N E25W BK 3 pg 31    *[Signature]* RLS  
 8-12-82*

At time of search:

1. Did you have the record description?

Yes  No \_\_\_\_\_

2. How was search area located?

Pacing, chaining, photos, maps,  
etc. *photos*

3. Man hours spent in search \_\_\_\_\_

4. Do you think additional search might  
recover evidence? Yes  No \_\_\_\_\_

5. Signature *[Signature]* RLS

Perpetuation Record

Monument and accessories established. Include brief description of area. \_\_\_\_\_

Certified corner restoration certificate prepared: Yes \_\_\_\_\_ No \_\_\_\_\_

Filed in county records at \_\_\_\_\_ Date \_\_\_\_\_ County Document No. \_\_\_\_\_

Identified on aerial photo No. \_\_\_\_\_ Which is filed at \_\_\_\_\_

T-23

(Alphabetic - Numerical)

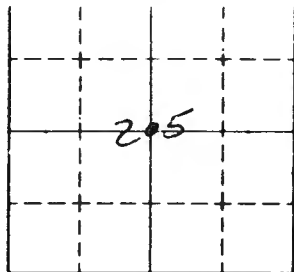
(RECTANGULAR SURVEYS)

GPO 802-127

T. 143 R. 25 5<sup>th</sup> Mer. N.F. Chippawa County CASS State MN  
0/4 Corner common to sections 25 and

## EXISTING SURVEYS

Original Government Survey	Original Evidence Found
Year surveyed _____	Year of search _____ By _____
Original monument _____ <small>(Wood post, stone, pile of stones, pipe, etc.)</small>	Monument found _____
Bearing Trees	Original Bearing Trees Found
Species _____	Species _____
Diameter _____	Diameter _____
Bearing _____	Bearing _____
Distance _____	Distance _____
Subsequent Corner Restoration	Evidence of Subsequent Corner Restoration Found
Year surveyed <u>1983</u> By <u>USFS</u>	Year of search _____ By _____
Where filed or recorded <u>CASS</u>	_____
Monument <u>2" by 60" IRON PIPE with a</u> <u>3" BRASS CAP - RESET FROM BLM</u> <u>RESURVEY UP 1.6'</u>	_____
_____	_____
_____	_____
Bearing Trees, Reference Objects	Bearing Trees, Reference Objects
Species <u>BIRCH</u> <u>MAPLE</u> <u>MAPLE</u> <u>STEEL</u>	<u>STEEL</u>
Diameter <u>2.5"</u> <u>15.2"</u> <u>14.7"</u> <u>SIGN POST</u>	<u>SIGN POST</u>
Bearing <u>N84E</u> <u>N41E</u> <u>S78°E</u> <u>NORTH</u>	<u>EAST</u>
Distance <u>43.95'</u> <u>29.55'</u> <u>8.33'</u> <u>5.0'</u>	<u>3.0'</u>
	<u>W/542254-9</u>



Sketch

○ Corner    ▨ F.S. Land

At time of search:

1. Did you have the record description?  
Yes \_\_\_\_\_ No \_\_\_\_\_

2. How was search area located?  
Pacing, chaining, photos, maps,  
etc. \_\_\_\_\_

3. Man hours spent in search \_\_\_\_\_

4. Do you think additional search might  
recover evidence? Yes \_\_\_\_\_ No \_\_\_\_\_

5. Signature \_\_\_\_\_

Section line to sections \_\_\_\_\_  
Object \_\_\_\_\_  
Record distance \_\_\_\_\_  
Measured distance \_\_\_\_\_

Other Evidence


Describe evidence of use and occupation such as roads, fences, clearings, timber cutting lines, plantations, etc.. Cite source of testimony if any. \_\_\_\_\_

Perpetuation Record

Monument and accessories established. Include brief description of area. \_\_\_\_\_

USFS Monument Stamped  
As shown:

5° Decl. up 1.5'



Certified corner restoration certificate prepared: Yes \_\_\_\_\_ No \_\_\_\_\_

Filed in county records at \_\_\_\_\_ Date \_\_\_\_\_ County Document No. \_\_\_\_\_

Identified on aerial photo No. \_\_\_\_\_ Which is filed at \_\_\_\_\_

Index No. T-230  
(Alphabetical - Numerical)

LAND CORNER RECORD  
(RECTANGULAR SURVEYS)

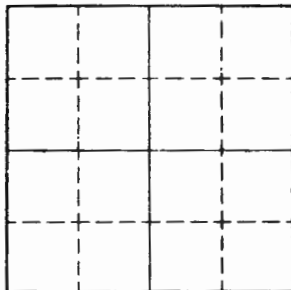
RD-7150-4 (Rev. 6/13/67)  
 GPO 502-127

T. 143 N R. 25 W 5th Mer. N.F. Chippewa County Cass State Minnesota  
C 1/4 Corner common to sections 25 and 26

EXISTING SURVEYS

Original Government Survey	Original Evidence Found
Year surveyed <u>Not set in original survey</u>	Year of search _____ By _____
Original monument _____ <small>(Wood post, stone, pile of stones, pipe, etc.)</small>	Monument found _____
Bearing Trees	Original Bearing Trees Found
Species _____	Species _____
Diameter _____	Diameter _____
Bearing _____	Bearing _____
Distance _____	Distance _____
<del>Subsequent Corner Restoration</del> <u>Establishment</u>	Evidence of Subsequent Corner Restoration Found
Year surveyed <u>Mar 15, 1982</u> By <u>Whiter, J. J.</u>	Year of search _____ By _____
Where filed or recorded _____	_____
Monument <u>Set 2" x 5" gal IP</u> <small>(Original concrete post, iron rod, etc.)</small> <u>W 2 1/2" brass cap, stamperd:</u> <u>15 .4'</u>	_____
Bearing Trees, Reference Objects	Bearing Trees, Reference Objects
Species <u>Y. Birch Sugar Maple Basswood</u>	_____
Diameter <u>7 in 6 in 8 in</u>	_____
Bearing <u>N76°E N54°W S66°E</u>	_____
Distance <u>16.96 ft 12.54 ft 23.15 ft</u>	_____

T143N R25W  
 C 1/4  
 1937  
 4' 0"



Sketch

Corner  F.S. Land

Relation of Evidence to Record Features Along Section Lines

T-23

Section line to sections \_\_\_\_\_

Object \_\_\_\_\_

Record distance \_\_\_\_\_

Measured distance \_\_\_\_\_

Other Evidence

Describe evidence of use and occupation such as roads, fences, clearings, timber cutting lines, plantations, etc.. Cite source of testimony if any. \_\_\_\_\_

*Corner set at the intersection of straight lines connecting opposite 1/4 corners of sec 25.*  
~~Also~~

At time of search:

1. Did you have the record description?

Yes  No \_\_\_\_\_

*See: T143N R25W BK3 pg 30*

2. How was search area located?

Pacing, chaining, photos, maps, etc. maps

Perpetuation Record

Monument and accessories established. Include brief description of area. \_\_\_\_\_

*New Evidence available may cause location of BLM Monuments to shift ~~Koch~~ RLS 8-12-82*

3. Man hours spent in search \_\_\_\_\_

4. Do you think additional search might recover evidence? Yes  No \_\_\_\_\_

Certified corner restoration certificate prepared: Yes \_\_\_\_\_ No \_\_\_\_\_

Filed in county records at \_\_\_\_\_ Date \_\_\_\_\_ County Document No. \_\_\_\_\_

5. Signature *[Signature]* RLS

Identified on aerial photo No. \_\_\_\_\_ Which is filed at \_\_\_\_\_

Index No. T-25  
(Alphabetical - Numerical)

LAND CORNER RECORD  
(RECTANGULAR SURVEYS)

RD-7150-4 (Rev. 6/13/67)  
GPO 802-127

T. 143 N R. 25 W 5th Mer. N.F. Chippewa County Cass State Minnesota  
E 1/4 Corner common to sections 25

EXISTING SURVEYS

Original Government Survey

Year surveyed \_\_\_\_\_  
Original monument \_\_\_\_\_  
(Wood post, stone, pile of stones, pipe, etc.)

Bearing Trees

Species \_\_\_\_\_  
Diameter \_\_\_\_\_  
Bearing \_\_\_\_\_  
Distance \_\_\_\_\_

Subsequent Corner Restoration

Year surveyed 1975 By Itasca Co. Surveyors  
Where filed or recorded \_\_\_\_\_  
Monument \_\_\_\_\_  
(Original, concrete post, iron rod, etc.)

See: T143N R25W BK 1 pg 30

Bearing Trees, Reference Objects

Species \_\_\_\_\_  
Diameter \_\_\_\_\_  
Bearing \_\_\_\_\_  
Distance \_\_\_\_\_

Original Evidence Found

Year of search \_\_\_\_\_ By \_\_\_\_\_  
Monument found \_\_\_\_\_

Original Bearing Trees Found

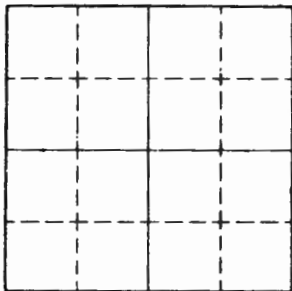
Species \_\_\_\_\_  
Diameter \_\_\_\_\_  
Bearing \_\_\_\_\_  
Distance \_\_\_\_\_

Evidence of Subsequent Corner Restoration Found

Year of search \_\_\_\_\_ By \_\_\_\_\_

Bearing Trees, Reference Objects

Species \_\_\_\_\_  
Diameter \_\_\_\_\_  
Bearing \_\_\_\_\_  
Distance \_\_\_\_\_



Sketch

○ Corner    ▨ F.S. Land

Relation of Evidence to Record Features Along Section Lines

T-25

Section line to sections \_\_\_\_\_  
 Object \_\_\_\_\_  
 Record distance \_\_\_\_\_  
 Measured distance \_\_\_\_\_

Other Evidence

Describe evidence of use and occupation such as roads, fences, clearings, timber cutting lines, plantations, etc.. Cite source of testimony if any. \_\_\_\_\_

At time of search:

1. Did you have the record description?

Yes X No \_\_\_\_\_

2. How was search area located?

Pacing, chaining, photos, maps,  
 etc. maps

3. Man hours spent in search \_\_\_\_\_

4. Do you think additional search might  
 recover evidence? Yes \_\_\_\_\_ No \_\_\_\_\_

Perpetuation Record

Monument and accessories established. Include brief description of area. 7-26-82

Monument left as found:

Accessories:

<u>R. Maple</u>	<u>Rock</u>	<u>Rock</u>	<u>fence post</u>	<u>fence post</u>
<u>10.0 in</u>	<u>mkd: X</u>	<u>mkd: X</u>		
<u>N76°W</u>	<u>S04°E</u>	<u>N44°E</u>	<u>South</u>	<u>West</u>
<u>12.66 ft</u>	<u>32.26 ft</u>	<u>12.00 ft</u>	<u>2.0 ft</u>	<u>2.0 ft</u>

Certified corner restoration certificate prepared: Yes \_\_\_\_\_ No \_\_\_\_\_

Filed in county records at \_\_\_\_\_ Date \_\_\_\_\_ County Document No. \_\_\_\_\_

5. Signature [Signature]

Identified on aerial photo No. \_\_\_\_\_ Which is filed at \_\_\_\_\_



Index No. T-25  
(Alphabetical - Numerical)

LAND CORNER RECORD  
(RECTANGULAR SURVEYS)

RP-7 150-4 (Rev. 6/13/67) 50.  
GPO 505-127

T. 143N, 25W  
East 1/4

5 Mer. N.F. CATIPAWA County

State MN

Corner common to sections 25 and \_\_\_\_\_

EXISTING SURVEYS

Original Government Survey

Year surveyed \_\_\_\_\_  
Original monument \_\_\_\_\_  
(Wood post, stone, pile of stones, pipe, etc.)

Bearing Trees

Species \_\_\_\_\_  
Diameter \_\_\_\_\_  
Bearing \_\_\_\_\_  
Distance \_\_\_\_\_

Subsequent Corner Restoration

Year surveyed \_\_\_\_\_ By Itasca Co. 1/79  
Where filed or recorded \_\_\_\_\_  
Monument \_\_\_\_\_  
(Original, concrete post, iron rod, etc.)

Bearing Trees, Reference Objects

Species \_\_\_\_\_  
Diameter \_\_\_\_\_  
Bearing \_\_\_\_\_  
Distance \_\_\_\_\_

Original Evidence Found

Year of search \_\_\_\_\_ By \_\_\_\_\_  
Monument found \_\_\_\_\_

Original Bearing Trees Found

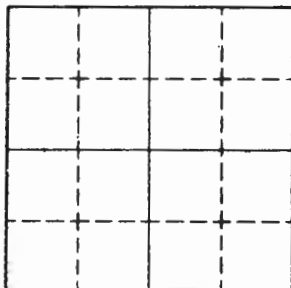
Species \_\_\_\_\_  
Diameter \_\_\_\_\_  
Bearing \_\_\_\_\_  
Distance \_\_\_\_\_

Evidence of Subsequent Corner Restoration Found

Year of search 1979 By Jim Schumaker  
Found Monument  
ALLUM. CAP

Bearing Trees, Reference Objects

Maple 8" N68°W 12.5



Sketch

○ Corner     F.S. Land

Relation of Evidence to Record Features Along Section Lines

Section line to sections	_____	_____	_____	_____
Object	_____	_____	_____	_____
Record distance	_____	_____	_____	_____
Measured distance	_____	_____	_____	_____

Other Evidence

Describe evidence of use and occupation such as roads, fences, clearings, timber cutting lines, plantations, etc.. Cite source of testimony if any. \_\_\_\_\_

At time of search:

1. Did you have the record description?

Yes \_\_\_\_\_ No \_\_\_\_\_

2. How was search area located?

Pacing, chaining, photos, maps, etc. \_\_\_\_\_

3. Man hours spent in search \_\_\_\_\_

4. Do you think additional search might

recover evidence? Yes \_\_\_\_\_ No \_\_\_\_\_

5. Signature \_\_\_\_\_

Perpetuation Record

Monument and accessories established. Include brief description of area. \_\_\_\_\_

*CUT STEEL POST WITH SIGN 1.9' S of Monument*

Certified corner restoration certificate prepared: Yes \_\_\_\_\_ No \_\_\_\_\_

Filed in county records at \_\_\_\_\_ Date \_\_\_\_\_ County Document No. \_\_\_\_\_

Identified on aerial photo No. \_\_\_\_\_ Which is filed at \_\_\_\_\_

Index No. U-1  
(Alphabetical-Numerical)

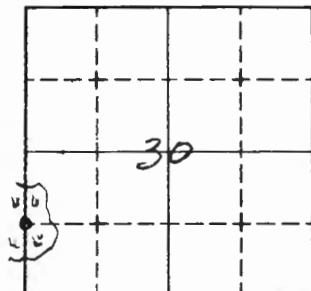
LAND CORNER RECORD  
(RECTANGULAR SURVEYS)

R9-7150-4 (Rev. 6/13/67)  
GPO 802-127

T. 143 R. 25 Mer. N.F. CHIP County CASS State MN.  
S 1/16 BET. Corner common to sections 25, 30 and \_\_\_\_\_

EXISTING SURVEYS

Original Government Survey	Original Evidence Found
Year surveyed _____ Original monument _____ <small>(Wood post, stone, pile of stones, pipe, etc.)</small>	Year of search _____ By _____ Monument found _____
<p style="text-align: center;">Bearing Trees</p> Species _____ Diameter _____ Bearing _____ Distance _____	<p style="text-align: center;">Original Bearing Trees Found</p> Species _____ Diameter _____ Bearing _____ Distance _____
<p style="text-align: center;">Subsequent Corner Restoration</p> Year surveyed _____ By _____ Where filed or recorded _____ Monument _____ <small>(Original, concrete post, iron rod, etc.)</small>	<p style="text-align: center;">Evidence of Subsequent Corner Restoration Found</p> Year of search <u>1973</u> By <u>CURT KRAUSE</u> <u>CHAINED NORTH FROM BRASS</u> <u>CAP AT SEC. COR. 1320'</u> <u>PUT IN A 4" TAM. SQUARD POST AS</u> <u>APPROX. S 1/16 COR.</u> <u>PUT FSLP ON A 4" TAM. S 69° E 30'</u>
<p style="text-align: center;">Bearing Trees, Reference Objects</p> Species _____ Diameter _____ Bearing _____ Distance _____	<p style="text-align: center;">Bearing Trees, Reference Objects</p> _____ _____ _____ _____



Sketch

○ Corner    ▨ F.S. Land

Relation of Evidence to Record Features Along Section Lines

Section line to sections \_\_\_\_\_  
 Object \_\_\_\_\_  
 Record distance \_\_\_\_\_  
 Measured distance \_\_\_\_\_

Other Evidence

Describe evidence of use and occupation such as roads, fences, clearings, timber cutting lines, plantations, etc.. Cite source of testimony if any. \_\_\_\_\_

CHAINED NORTH FROM SEC. COR. CALL TO ENTER SWAMP CHECKED WITHIN 10' BELIEVE THIS CORNER IS VERY CLOSE TO RIGHT LOCATION. PUT IN A 4" TAM. POST AS APPROX. S 1/16 COR. AND FSLP ON A 4" TAM. S 64 E 30' APPROX. 485' EAST TO ASPEN HIGHLAND " " 100 WEST TO HIGHLAND

Perpetuation Record

Monument and accessories established. Include brief description of area. \_\_\_\_\_

At time of search:

1. Did you have the record description?

Yes \_\_\_\_\_ No \_\_\_\_\_

2. How was search area located?

Pacing, chaining, photos, maps, etc. \_\_\_\_\_

3. Man hours spent in search \_\_\_\_\_

4. Do you think additional search might recover evidence? Yes \_\_\_\_\_ No \_\_\_\_\_

5. Signature *Curt Krause*

Certified corner restoration certificate prepared: Yes \_\_\_\_\_ No \_\_\_\_\_

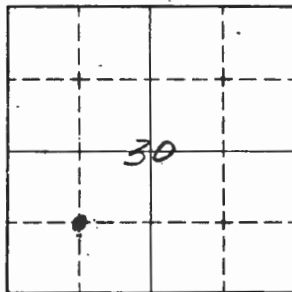
Filed in county records at \_\_\_\_\_ Date \_\_\_\_\_ County Document No. \_\_\_\_\_

Identified on aerial photo No. \_\_\_\_\_ Which is filed at \_\_\_\_\_

T. 143 R. 25 S. 5 Mer. N.F. CHIP County CASS State MN.  
SW 116 Corner common to sections 30 and \_\_\_\_\_

EXISTING SURVEYS

Original Government Survey	Original Evidence Found
Year surveyed _____	Year of search _____ By _____
Original monument _____ <small>(Wood post, stone, pile of stones, pipe, etc.)</small>	Monument found _____
Bearing Trees	Original Bearing Trees Found
Species _____	Species _____
Diameter _____	Diameter _____
Bearing _____	Bearing _____
Distance _____	Distance _____
Subsequent Corner Restoration	Evidence of Subsequent Corner Restoration Found
Year surveyed _____ By _____	Year of search <u>1973</u> By <u>CURT KRAUSE</u>
Where filed or recorded _____	<u>CHANGED TO THIS LOCATION FROM</u>
Monument _____ <small>(Original, concrete post, iron rod, etc.)</small>	<u>THE SW 116 BET. 25-30 1320'</u>
_____	<u>PUT IN A 3" ASPEN POST AS APPROX</u>
_____	<u>CORNER, FSLP ON A 8" ASPEN</u>
_____	<u>N 69° W 6' TO POST</u>
Bearing Trees, Reference Objects	Bearing Trees, Reference Objects
Species _____	_____
Diameter _____	_____
Bearing _____	_____
Distance _____	_____



Sketch

○ Corner    ▨ F.S. Land

Relation of Evidence to Record Features Along Section Lines

Section line to sections \_\_\_\_\_  
 Object \_\_\_\_\_  
 Record distance \_\_\_\_\_  
 Measured distance \_\_\_\_\_

Other Evidence

Describe evidence of use and occupation such as roads, fences, clearings, timber cutting lines, plantations, etc.. Cite source of testimony if any.

FSLP ON A 8" ASPEN SET 3" ASPEN POST  
 AS APPROX. SW 1/16 COR. CORNER IS AT  
 TOE OF A BIRCH-ASPEN RIDGE WHICH COMES  
 TO A POINT JUST TO THE NORTH  
 LIVE TAM. ARE WEST 60'-70' BRUSH SWAMP  
 IS NORTH - NW OF CORNER  
 HEAVY BRUSH ON MOST OF THIS LINE

At time of search:

1. Did you have the record description?

Yes \_\_\_\_\_ No \_\_\_\_\_

2. How was search area located?

Pacing, chaining, photos, maps,  
 etc. \_\_\_\_\_

3. Man hours spent in search \_\_\_\_\_

4. Do you think additional search might

recover evidence? Yes \_\_\_\_\_ No \_\_\_\_\_

Perpetuation Record

Monument and accessories established. Include brief description of area. \_\_\_\_\_

Certified corner restoration certificate prepared: Yes \_\_\_\_\_ No \_\_\_\_\_

Filed in county records at \_\_\_\_\_ Date \_\_\_\_\_ County Document No. \_\_\_\_\_

Identified on aerial photo No. \_\_\_\_\_ Which is filed at \_\_\_\_\_

5. Signature Curt Krause

Index No. 013  
(Alphabetical - Numerical)

LAND CORNER RECORD  
(RECTANGULAR SURVEYS)

RD-7150-4 (Rev. 6/13/67)  
GPO 802-127

T. 143 R. 25 S. 5 Mer. N.F. CHIPPewa County Cass State Minn  
S 1/16 Corner common to sections 27, 28 and \_\_\_\_\_

EXISTING SURVEYS

Original Government Survey

Year surveyed \_\_\_\_\_  
Original monument \_\_\_\_\_  
(Wood post, stone, pile of stones, pipe, etc.)

Bearing Trees

Species \_\_\_\_\_  
Diameter \_\_\_\_\_  
Bearing \_\_\_\_\_  
Distance \_\_\_\_\_

Subsequent Corner Restoration

Year surveyed 1983 By BLM  
Where filed or recorded \_\_\_\_\_  
Monument 1/2 x 28" COPPERWELD MON. WITH  
(Original, concrete post, iron rod, etc.)  
BRONZE CAP IN MOUND OF ROCK

Bearing Trees, Reference Objects

Species \_\_\_\_\_  
Diameter \_\_\_\_\_  
Bearing \_\_\_\_\_  
Distance \_\_\_\_\_

Original Evidence Found

Year of search \_\_\_\_\_ By \_\_\_\_\_  
Monument found \_\_\_\_\_

Original Bearing Trees Found

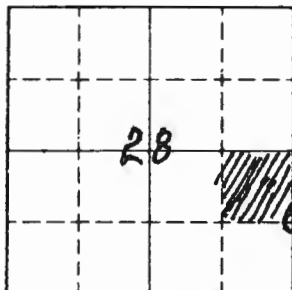
Species \_\_\_\_\_  
Diameter \_\_\_\_\_  
Bearing \_\_\_\_\_  
Distance \_\_\_\_\_

Evidence of Subsequent Corner Restoration Found

Year of search 1990 By Walt Curo  
found BLM monument

Bearing Trees, Reference Objects

<u>Maple</u>	<u>Ash</u>	<u>Ash</u>
<u>12"</u>	<u>3"</u>	<u>3"</u>
<u>N30W</u>	<u>South</u>	<u>N70W</u>
<u>41.89 ft</u>	<u>12.84 ft</u>	<u>13.61 ft</u>



Sketch

○ Corner    ▨ F.S. Land

Relation of Evidence to Record Features Along Section Lines

Section line to sections 27-28  
 Object 6 1/4  
 Record distance 1320  
 Measured distance 1319.83

Other Evidence

Describe evidence of use and occupation such as roads, fences, clearings, timber cutting lines, plantations, etc.. Cite source of testimony if any.

At time of search:

1. Did you have the record description?

Yes X No \_\_\_\_\_

2. How was search area located?

Pacing, chaining, photos, maps,  
 etc. SHOWN BY LAND OWNER

Perpetuation Record

Monument and accessories established. Include brief description of area.  
MONUMENT SETS IN A SMALL LOW AREA BUT NOT  
WET ROAD AROUND TOP OF LOW AREA ON WEST +  
SOUTH SIDES 50'-60'

3. Man hours spent in search \_\_\_\_\_

4. Do you think additional search might

recover evidence? Yes \_\_\_\_\_ No X

Certified corner restoration certificate prepared: Yes X No \_\_\_\_\_

Filed in county records at CASS Date 1991 County Document No. 226345

5. Signature Walter P. Cass

Identified on aerial photo No. \_\_\_\_\_ Which is filed at \_\_\_\_\_



Index No. V-3  
(Alphabetical - Horizontal)

LAND CORNER RECORD  
(RECTANGULAR SURVEYS)

RS-7 150-4 (Rev. 6/13/67) 50  
SPO 909-127

T. 13N R. 25W  
Y4

544

Mer. N.F. Chippewa County  
30 31

102

State MN  
and \_\_\_\_\_

Corner common to sections \_\_\_\_\_

EXISTING SURVEYS

**Original Government Survey**

Year surveyed \_\_\_\_\_

Original monument \_\_\_\_\_  
(Wood post, stone, pile of stones, pipe, etc.)

**Bearing Trees**

Species \_\_\_\_\_

Diameter \_\_\_\_\_

Bearing \_\_\_\_\_

Distance \_\_\_\_\_

**Original Evidence Found**

Year of search \_\_\_\_\_ By \_\_\_\_\_

Monument found \_\_\_\_\_

**Original Bearing Trees Found**

Species \_\_\_\_\_

Diameter \_\_\_\_\_

Bearing \_\_\_\_\_

Distance \_\_\_\_\_

**Subsequent Corner Restoration**

Year surveyed 1976 By B.L.M.

Where filed or recorded \_\_\_\_\_

Monument \_\_\_\_\_  
(Original, concrete post, iron rod, etc.)  
un-official

**Evidence of Subsequent Corner Restoration Found**

Year of search 1979 By J. Schoonover

**Bearing Trees, Reference Objects**

Species \_\_\_\_\_

Diameter \_\_\_\_\_

Bearing \_\_\_\_\_

Distance \_\_\_\_\_

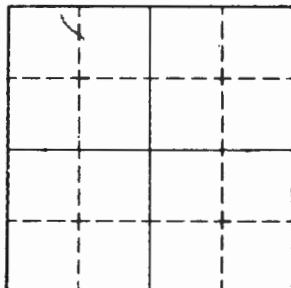
**Bearing Trees, Reference Objects**

Aspen Birch

13 6

S 60 W N 35 W

23 200



Sketch

○ Corner  F.S. Land

Relation of Evidence to Record Features Along Section Lines

Section line to sections \_\_\_\_\_  
 Object \_\_\_\_\_  
 Record distance \_\_\_\_\_  
 Measured distance \_\_\_\_\_

Other Evidence

Describe evidence of use and occupation such as roads, fences, clearings, timber cutting lines, plantations, etc.. Cite source of testimony if any. \_\_\_\_\_

NEWS / MARK (BT)

At time of search:

1. Did you have the record description?

Yes \_\_\_\_\_ No \_\_\_\_\_

2. How was search area located?

Pacing, chaining, photos, maps, etc. \_\_\_\_\_

3. Man hours spent in search \_\_\_\_\_

4. Do you think additional search might

recover evidence? Yes \_\_\_\_\_ No \_\_\_\_\_

5. Signature \_\_\_\_\_

Perpetuation Record

Monument and accessories established. Include brief description of area. \_\_\_\_\_

SET STEEL POST WITH ATTENTION  
 + BOUNDARY SIGNS 203' EAST  
 OF MONUMENT

Certified corner restoration certificate prepared: Yes \_\_\_\_\_ No \_\_\_\_\_

Filed in county records at \_\_\_\_\_ Date \_\_\_\_\_ County Document No. \_\_\_\_\_

Identified on aerial photo No. \_\_\_\_\_ Which is filed at \_\_\_\_\_

Index No. V-3  
(Alphabetical - Numerical)

LAND CORNER RECORD  
(RECTANGULAR SURVEYS)

*2 of 2*

RR-7150-4 (Rev. 6/13/67)  
GPO 802-127

T. 143N R. 25W 5<sup>th</sup> Mer. N.F. Chippewa County Cass State Minnesota  
1/4 Corner common to sections 30 and 31

EXISTING SURVEYS

Original Government Survey

Year surveyed \_\_\_\_\_  
Original monument \_\_\_\_\_  
(Wood post, stone, pile of stones, pipe, etc.)

Bearing Trees

Species \_\_\_\_\_  
Diameter \_\_\_\_\_  
Bearing \_\_\_\_\_  
Distance \_\_\_\_\_

Subsequent Corner Restoration

Year surveyed. 1976 By BLM  
Where filed or recorded \_\_\_\_\_  
Monument \_\_\_\_\_  
(Original, concrete post, iron rod, etc.)

See: T143N R25W BK2 pg 37

Bearing Trees, Reference Objects

Species \_\_\_\_\_  
Diameter \_\_\_\_\_  
Bearing \_\_\_\_\_  
Distance \_\_\_\_\_

Original Evidence Found

Year of search \_\_\_\_\_ By \_\_\_\_\_  
Monument found \_\_\_\_\_

Original Bearing Trees Found

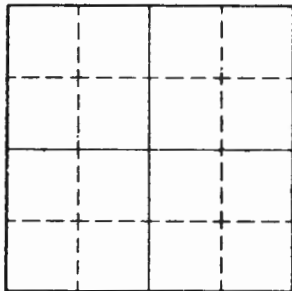
Species \_\_\_\_\_  
Diameter \_\_\_\_\_  
Bearing \_\_\_\_\_  
Distance \_\_\_\_\_

Evidence of Subsequent Corner Restoration Found

Year of search \_\_\_\_\_ By \_\_\_\_\_  
\_\_\_\_\_  
\_\_\_\_\_  
\_\_\_\_\_

Bearing Trees, Reference Objects

\_\_\_\_\_  
\_\_\_\_\_  
\_\_\_\_\_  
\_\_\_\_\_



Sketch

○ Corner    ▨ F.S. Land

Relation of Evidence to Record Features Along Section Lines

V-3

Section line to sections \_\_\_\_\_

Object \_\_\_\_\_

Record distance \_\_\_\_\_

Measured distance \_\_\_\_\_

Other Evidence

Describe evidence of use and occupation such as roads, fences, clearings, timber cutting lines, plantations, etc.. Cite source of testimony if any. \_\_\_\_\_

At time of search:

1. Did you have the record description?  
Yes  No \_\_\_\_\_

2. How was search area located?  
Pacing, chaining, photos, maps,  
etc. maps

3. Mon hours spent in search \_\_\_\_\_

4. Do you think additional search might  
recover evidence? Yes \_\_\_\_\_ No \_\_\_\_\_

5. Signature [Signature] RIS

Perpetuation Record

Monument and accessories established. Include brief description of area. 7-20-82

Monument left as found:

Accessories:

Birch	Asp'n	Birch	Aspen
6.3 in	13.9 in	5.5 in	3.1 in
N137½°W	559°W	S78½°E	N21½°W
2.80 ft	23.13 ft	16.40 ft	22.00 ft
(dead)			

Certified corner restoration certificate prepared: Yes \_\_\_\_\_ No \_\_\_\_\_

Filed in county records at \_\_\_\_\_ Date \_\_\_\_\_ County Document No. \_\_\_\_\_

Identified on aerial photo No. \_\_\_\_\_ Which is filed at \_\_\_\_\_

Index No. V-4  
(Alphabetical - Numerical)

LAND CORNER RECORD  
(RECTANGULAR SURVEYS)

R9-7150-4 (Rev. 6/13/67) S. 2  
GPO, 502-127

T. 143 N. 25 W  
E 1/4

5

Mer. N.F. Chippewa County

State Mn

Corner common to sections 30

and

EXISTING SURVEYS

Original Government Survey

Year surveyed \_\_\_\_\_

Original monument \_\_\_\_\_  
(Wood post, stone, pile of stones, pipe, etc.)

Bearing Trees

Species \_\_\_\_\_

Diameter \_\_\_\_\_

Bearing \_\_\_\_\_

Distance \_\_\_\_\_

Subsequent Corner Restoration

Year surveyed 1976 By B.L.M.

Where filed or recorded \_\_\_\_\_

Monument unofficial  
(Original, concrete post, iron rod, etc.)

Bearing Trees, Reference Objects

Species \_\_\_\_\_

Diameter \_\_\_\_\_

Bearing \_\_\_\_\_

Distance \_\_\_\_\_

Original Evidence Found

Year of search \_\_\_\_\_ By \_\_\_\_\_

Monument found \_\_\_\_\_

Original Bearing Trees Found

Species \_\_\_\_\_

Diameter \_\_\_\_\_

Bearing \_\_\_\_\_

Distance \_\_\_\_\_

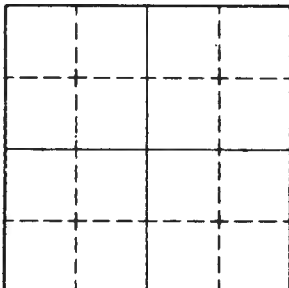
Evidence of Subsequent Corner Restoration Found

Year of search 4-6-1979 By Jim Schoenew

Found Monument  
Aluminum CAP (1976)

Bearing Trees, Reference Objects

Aspen Asp  
14" 6"  
N 85° E S 20° W  
17' 16'



Sketch

○ Corner    ▨ F.S. Land

Relation of Evidence to Record Features Along Section Lines

Section line to sections \_\_\_\_\_

Object \_\_\_\_\_

Record distance \_\_\_\_\_

Measured distance \_\_\_\_\_

Other Evidence

Describe evidence of use and occupation such as roads, fences, clearings, timber cutting lines, plantations, etc.. Cite source of testimony if any. \_\_\_\_\_

*NEEDS ONE BT*

At time of search:

1. Did you have the record description?

Yes \_\_\_\_\_ No \_\_\_\_\_

2. How was search area located?

Pacing, chaining, photos, maps, etc. \_\_\_\_\_

3. Man hours spent in search \_\_\_\_\_

4. Do you think additional search might recover evidence? Yes \_\_\_\_\_ No \_\_\_\_\_

5. Signature \_\_\_\_\_

Perpetuation Record

Monument and accessories established. Include brief description of area. \_\_\_\_\_

*SET STEEL POST WITH ATTENTION  
+ BOUNDARY SIGNS ~~200~~ EAST OF  
MONUMENT*

Certified corner restoration certificate prepared: Yes \_\_\_\_\_ No \_\_\_\_\_

Filed in county records at \_\_\_\_\_ Date \_\_\_\_\_ County Document No. \_\_\_\_\_

Identified on aerial photo No. \_\_\_\_\_ Which is filed at \_\_\_\_\_

Index No. V-5  
(Alphabetical-Numerical)

*Book 1  
Page 1  
5<sup>th</sup>*

LAND CORNER RECORD  
(RECTANGULAR SURVEYS)

RS-7 150-4 (Rev. 6/13/67) 5.0  
GPO 502-127

T. 143 N. 25 W.  
*Section N*

Mer. N.F. Chippewa County 30 27 31  
Corner common to sections 30 27 31 and 32

State MN

EXISTING SURVEYS

Original Government Survey

Year surveyed \_\_\_\_\_  
Original monument \_\_\_\_\_  
(Wood post, stone, pile of stones, pipe, etc.)

Bearing Trees

Species \_\_\_\_\_  
Diameter \_\_\_\_\_  
Bearing \_\_\_\_\_  
Distance \_\_\_\_\_

Subsequent Corner Restoration

Year surveyed 1963 By Okerman - Ekstrom  
Where filed or recorded U.S. F. S.  
Monument \_\_\_\_\_  
(Original, concrete post, iron rod, etc.)

Bearing Trees, Reference Objects

Species \_\_\_\_\_  
Diameter \_\_\_\_\_  
Bearing \_\_\_\_\_  
Distance \_\_\_\_\_

Original Evidence Found

Year of search \_\_\_\_\_ By \_\_\_\_\_  
Monument found \_\_\_\_\_

Original Bearing Trees Found

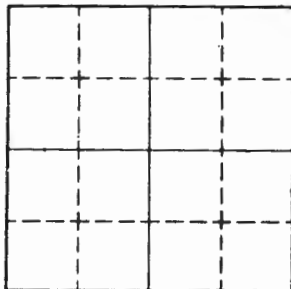
Species \_\_\_\_\_  
Diameter \_\_\_\_\_  
Bearing \_\_\_\_\_  
Distance \_\_\_\_\_

Evidence of Subsequent Corner Restoration Found

Year of search 1979 By JIM SCHROONER  
Found BRASS CAP.  
Good Condition

Bearing Trees, Reference Objects

CEDAR	CEDAR	CEDAR
10"	12"	8"
N 5° W	N 16° E	S 58° W
25.6'	85.6'	57.8'



Sketch

Corner  F.S. Land

Relation of Evidence to Record Features Along Section Lines

Section line to sections \_\_\_\_\_  
Object \_\_\_\_\_  
Record distance \_\_\_\_\_  
Measured distance \_\_\_\_\_

Other Evidence

Describe evidence of use and occupation such as roads, fences, clearings, timber cutting lines, plantations, etc.. Cite source of testimony if any. \_\_\_\_\_

NEEDS ONE MORE BT

At time of search:

1. Did you have the record description?

Yes \_\_\_\_\_ No \_\_\_\_\_

2. How was search area located?

Pacing, chaining, photos, maps,  
etc. \_\_\_\_\_

3. Man hours spent in search \_\_\_\_\_

4. Do you think additional search might  
recover evidence? Yes \_\_\_\_\_ No \_\_\_\_\_

5. Signature \_\_\_\_\_

Perpetuation Record

Monument and accessories established. Include brief description of area. \_\_\_\_\_

SET STEEL Post WITH BOUNDARY AND  
ATTENTION'S 11'2" NORTH OF MONUMENT

Certified corner restoration certificate prepared: Yes \_\_\_\_\_ No \_\_\_\_\_

Filed in county records at \_\_\_\_\_ Date \_\_\_\_\_ County Document No. \_\_\_\_\_

Identified on aerial photo No. \_\_\_\_\_ Which is filed at \_\_\_\_\_



Index No. 19  
(Alphabetical - Numerical)

LAND CORNER RECORD  
(RECTANGULAR SURVEYS)

RD-7150-4 (Rev. 6/13/67)  
 GPO 802-127

T. 143 R. 25 S. Mer. N.F. CHIPPEWA County Cass. State Miss.  
NorthEast Corner common to sections 32 33 28 and 29

EXISTING SURVEYS

Original Government Survey

Year surveyed 1872  
 Original monument wood post  
(Wood post, stone, pile of stones, pipe, etc.)

Bearing Trees

Species	Birch	Balsam	Sugar
Diameter	8"	10"	8"
Bearing	N61E	N11W	S22W
Distance	18LKS	14LKS	20LKS

Subsequent Corner Restoration

Year surveyed 1926 By BLM  
 Where filed or recorded Cass Co.  
 Monument 2 1/2" x 2 1/2" ALUM. PIPE w/ALUM CAP  
(Original, concrete post, iron rod, etc.)

Bearing Trees, Reference Objects

Species	Aspen	Aspen	Aspen	Basswood
Diameter	15"	13"	14"	6"
Bearing	N22E	S24E	S74W	N30W
Distance	20 1/2 LKS	26 LKS	74 1/2 LKS	53 LKS

Original Evidence Found

Year of search 1924 By J.H. Flynn  
 Monument found Found 3 OF THE ORIG. BT'S - 27umps

Original Bearing Trees Found

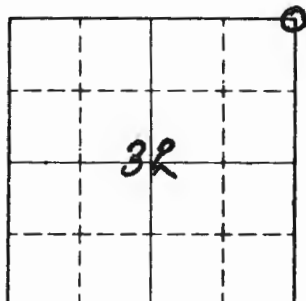
Species	SUGAR	BIRCH	BIRCH
Diameter	8"	8"	10"
Bearing	S58E	N61E	N11W
Distance	13 LKS	18 LKS	14 LKS

Evidence of Subsequent Corner Restoration Found

Year of search 1989 By Walt Curd  
 Found BLM monument  
Bearing trees ref. objects  
 Aspen aspen maple  
 13" 14" 4"  
 S24E S74W N77W 26.35  
 17.16ft. 49.17ft.

Bearing Trees, Reference Objects

Species	Basswood	Basswood	Aspen	Maple
Diameter	6"	5"	15"	4"
Bearing	N30W	N5W	N22E	N73E
Distance	34.98ft	42.10ft	13.53ft.	15.67



Sketch

○ Corner    ▨ F.S. Land

Relation of Evidence to Record Features Along Section Lines

Section line to sections \_\_\_\_\_  
 Object \_\_\_\_\_  
 Record distance \_\_\_\_\_  
 Measured distance \_\_\_\_\_

Other Evidence

Describe evidence of use and occupation such as roads, fences, clearings, timber cutting lines, plantations, etc.. Cite source of testimony if any. \_\_\_\_\_

At time of search:

1. Did you have the record description?

Yes X No \_\_\_\_\_

2. How was search area located?

Pacing, chaining, photos, maps,  
 etc. USGS MAP

3. Man hours spent in search 1/2

4. Do you think additional search might  
 recover evidence? Yes \_\_\_\_\_ No X

5. Signature Walter C. Ross

Perpetuation Record

Monument and accessories established. Include brief description of area.  
FOUND 2 1/2" X 28" ALUM PIPE WITH ALUM CAP 18"  
ABOVE GROUND IN A ROCK PILE 35' N OF CUT OVER  
AREA

Certified corner restoration certificate prepared: Yes X No \_\_\_\_\_  
 Filed in county records at CASS Date 1991 County Document No. 326941  
 Identified an aerial photo No. \_\_\_\_\_ Which is filed at \_\_\_\_\_

Index No. V10  
(Alphabetical - Numerical)

LAND CORNER RECORD  
(RECTANGULAR SURVEYS)

RD-7150-4 (Rev. 6/13/67)  
GPO 802-127

T. 143 R. 25 S. 5 Mer. N.F. CHIPPEWA County CASS State MINN  
W 1/4 Corner common to sections 28, 33 and \_\_\_\_\_

EXISTING SURVEYS

Original Government Survey

Year surveyed \_\_\_\_\_  
Original monument \_\_\_\_\_  
(Wood post, stone, pile of stones, pipe, etc.)

Bearing Trees

Species \_\_\_\_\_  
Diameter \_\_\_\_\_  
Bearing \_\_\_\_\_  
Distance \_\_\_\_\_

Subsequent Corner Restoration

Year surveyed 1976 By BLM  
Where filed or recorded CASS.  
Monument \_\_\_\_\_  
(Original, concrete post, iron rod, etc.)

Bearing Trees, Reference Objects

Species Elm Oak  
Diameter 6" 6"  
Bearing N165E S42W  
Distance 9.5 LKS. 40 LKS.

Original Evidence Found

Year of search \_\_\_\_\_ By \_\_\_\_\_  
Monument found \_\_\_\_\_

Original Bearing Trees Found

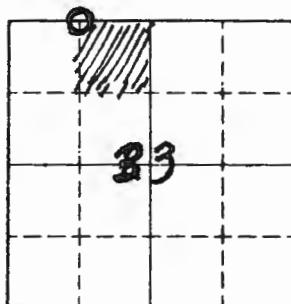
Species \_\_\_\_\_  
Diameter \_\_\_\_\_  
Bearing \_\_\_\_\_  
Distance \_\_\_\_\_

Evidence of Subsequent Corner Restoration Found

Year of search 1990 By Walt Curo  
Found BLM monument AND BLM  
BT'S

Bearing Trees, Reference Objects

W. OAK BASSWOOD  
8" 9"  
W65T N22W  
19.03 23.25



Sketch

○ Corner    ▨ F.S. Land

Relation of Evidence to Record Features Along Section Lines

Section line to sections \_\_\_\_\_  
 Object \_\_\_\_\_  
 Record distance \_\_\_\_\_  
 Measured distance \_\_\_\_\_

Other Evidence

Describe evidence of use and occupation such as roads, fences, clearings, timber cutting lines, plantations, etc.. Cite source of testimony if any. \_\_\_\_\_

At time of search:

1. Did you have the record description?

Yes X No \_\_\_\_\_

2. How was search area located?

Pacing, chaining, photos, maps, etc. USGS MAP

Perpetuation Record

Monument and accessories established. Include brief description of area.

FOUND A 2 1/2" ALUM. PIPE WITH ALUM CAP 8" ABOVE GROUND

3. Man hours spent in search 1/2

4. Do you think additional search might recover evidence? Yes \_\_\_\_\_ No X

Certified corner restoration certificate prepared: Yes X No \_\_\_\_\_

Filed in county records at CASS Date 1/9/1 County Document No. 326342

5. Signature Walter E. Beas

Identified on aerial photo No. \_\_\_\_\_ Which is filed at \_\_\_\_\_

Index No. V 11  
(Alphab. Numerical)

LAND CORNER RECORD  
(RECTANGULAR SURVEYS)

R9-7150-4 (Rev. 6/13/67)  
GPO 502-127

T. 143 R. 25 S. Mer. N.F. Chippewa County Mass State Minn.  
N 1/4 Corner common to sections 28, 33 and

EXISTING SURVEYS

Original Government Survey

Year surveyed 1872  
Original monument Wood Post  
(Wood post, stone, pile of stones, pipe, etc.)

Bearing Trees

Species Ash Sugar  
Diameter 10" 8"  
Bearing S55E N50E  
Distance 18 LKS 14 LKS

Original Evidence Found

Year of search 1914 By F. A. Donner  
Monument found Found BOTH ORIG. DT'S

Original Bearing Trees Found

Species ASH SUGAR  
Diameter 10" 8"  
Bearing S55E N50E  
Distance 18 LKS 14 LKS

Subsequent Corner Restoration

Year surveyed 1976 By BLM  
Where filed or recorded CASS CO.  
Monument 1/2" x 28" COPPERWELD WITH BRONZE CAP  
(Original, concrete post, iron rod, etc.)

Evidence of Subsequent Corner Restoration Found

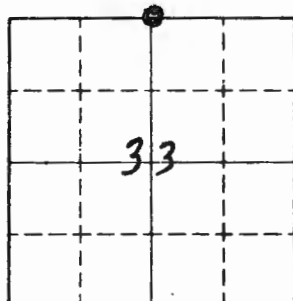
Year of search 1990 By Walt Curo  
Found BLM Monument

Bearing Trees, Reference Objects

Species Alum. Pipe ALUM. PIPE  
Diameter 2 1/2" 2 1/2"  
Bearing N60E S50E  
Distance 45.50 50.20

Bearing Trees, Reference Objects

Maple Maple ALUM PIPE  
Diameter 7" 8" 2 1/2"  
Bearing N50W N20W S50E  
Distance 82.81 ft. 83.71 ft. 50.20  
BLM TIE



Sketch

Corner  F.S. Land

Relation of Evidence to Record Features Along Section Lines

Section line to sections 28 33

Object \_\_\_\_\_

Record distance \_\_\_\_\_

Measured distance \_\_\_\_\_

Other Evidence

Describe evidence of use and occupation such as roads, fences, clearings, timber cutting lines, plantations, etc.. Cite source of testimony if any. \_\_\_\_\_

MON. IN E OF Co. Rd #137 IN LINE WITH  
FENCE TO EAST

At time of search:

1. Did you have the record description?

Yes  No \_\_\_\_\_

2. How was search area located?

Pacing, chaining, photos, maps,  
etc. \_\_\_\_\_

3. Man hours spent in search \_\_\_\_\_

4. Do you think additional search might

recover evidence? Yes \_\_\_\_\_ No \_\_\_\_\_

5. Signature Walter E. Green

Perpetuation Record

Monument and accessories established. Include brief description of area. \_\_\_\_\_

Certified corner restoration certificate prepared: Yes  No \_\_\_\_\_

Filed in county records at CASS Date 1990 County Document No. 326346

Identified on aerial photo No. \_\_\_\_\_ Which is filed at \_\_\_\_\_

Index No. V-15  
(Alphabetical - Numerical)

LAND CORNER RECORD  
(RECTANGULAR SURVEYS)

RD-7150-4 (Rev. 6/13/67)  
 GPO 802-127

T. 143 R. 25 5<sup>th</sup> Mer. N.F. Chippewa County Cass State Minnesota  
North Quarter Corner common to sections 34, 27 and \_\_\_\_\_

EXISTING SURVEYS

Original Government Survey

Year surveyed 1872  
 Original monument post  
(Wood post, stone, pile of stones, pipe, etc.)

Bearing Trees

Species Cedar Birch  
 Diameter 14" 10"  
 Bearing N50 E S60 1/2 W  
 Distance 6 1/2 10 1/2

Original Evidence Found

Year of search \_\_\_\_\_ By \_\_\_\_\_  
 Monument found \_\_\_\_\_

Original Bearing Trees Found

Species \_\_\_\_\_  
 Diameter \_\_\_\_\_  
 Bearing \_\_\_\_\_  
 Distance \_\_\_\_\_

Subsequent Corner Restoration

Year surveyed 1976 By BLM  
 Where filed or recorded Sec. of State T143N R25W  
 Monument 2 1/2 x 28" alum. post 1/4 527  
(10" height, concrete post, iron rod, etc.) 534  
with alum. cap 1976

Evidence of Subsequent Corner Restoration Found

Year of search 1983 By BLM  
2 1/2 x 28" alum. cap mon.

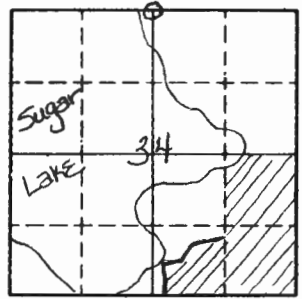
Bearing Trees, Reference Objects

Species Aspen Balsam  
 Diameter 10" 5"  
 Bearing S2 W N43 W  
 Distance 31 1/2 11 1/2  
13.86' 7.59'

Bearing Trees, Reference Objects

Aspen Birch  
 Diameter 10" 6"  
 Bearing S45 E N43 W  
 Distance 24 1/2 62 1/2  
15.84' 40.92'

Relation of Evidence to Record Features Along Section Lines



Sketch

○ Corner    ▨ F.S. Land

Section line to sections	_____	_____	_____	_____
Object	_____	_____	_____	_____
Record distance	_____	_____	_____	_____
Measured distance	_____	_____	_____	_____

Other Evidence

Describe evidence of use and occupation such as roads, fences, clearings, timber cutting lines, plantations, etc.. Cite source of testimony if any. \_\_\_\_\_

1979 Gary Stevenson & Assoc., Inc. survey crew found 1976 BLM monument.

At time of search:

1. Did you have the record description?  
Yes \_\_\_\_\_ No \_\_\_\_\_

2. How was search area located?  
Pacing, chaining, photos, maps, etc. \_\_\_\_\_

3. Man hours spent in search \_\_\_\_\_

4. Do you think additional search might recover evidence? Yes \_\_\_\_\_ No \_\_\_\_\_

5. Signature \_\_\_\_\_

Perpetuation Record

Monument and accessories established. Include brief description of area. 1990 B Landecker & Assoc., Inc. survey crew found a 2 1/2" aluminum capped monument 8" above as set by BLM in 1983 on top of bank, 15' from crest, 5' from edge of Sugar Lake Ties: 6" Poplar N 15 E 27.95'; 1" Basswood S 60 E 27.44'; 10" Birch S 82 W 23.25'; 8" Birch (1983) N 50 W 41.07'. 8' fence post with 54-9 sign 3.15' West.

Certified corner restoration certificate prepared: Yes  No \_\_\_\_\_

Filed in county records at Cass County Date 11/29/90 County Document No. 325279

Identified on aerial photo No. \_\_\_\_\_ Which is filed at \_\_\_\_\_



Index No. V-17  
(Alphabetical - Numerical)

LAND CORNER RECORD  
(RECTANGULAR SURVEYS)

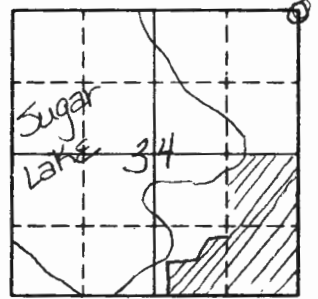
R9-7150-4 (Rev. 6/13/67)  
 GPO 802-127

T. 143 R. 25 5th Mer. N.F. Chippewa County Cass State Minnesota  
Northeast Corner common to sections 34, 35, 27 and 26

EXISTING SURVEYS

Original Government Survey				Original Evidence Found			
Year surveyed <u>1872</u>				Year of search _____ By _____			
Original monument <u>post</u> <small>(Wood post, stone, pile of stones, pipe, etc.)</small>				Monument found _____			
<p style="text-align: center;">Bearing Trees</p> Species <u>W. Oak</u> <u>Sugar</u> <u>Linden</u> <u>Sugar</u> Diameter <u>16"</u> <u>4"</u> <u>6"</u> <u>8"</u> Bearing <u>N164 E</u> <u>N30 W</u> <u>S30 W</u> <u>S46 E</u> Distance <u>51Ks</u> <u>101Ks</u> <u>71Ks</u> <u>221Ks</u>				<p style="text-align: center;">Original Bearing Trees Found</p> Species _____ Diameter _____ Bearing _____ Distance _____			
<p style="text-align: center;">Subsequent Corner Restoration</p> Year surveyed <u>1976</u> By <u>BLM.</u> Where filed or recorded <u>Sec. of State T143NR25W</u> Monument <u>Set 2 1/2 x 28" alum. post</u> <u>527/526</u> <small>(Orange, concrete, post, iron rod, etc.)</small> <u>534/535</u> <u>with alum. cap</u> <u>1976</u>				<p style="text-align: center;">Evidence of Subsequent Corner Restoration Found</p> Year of search <u>1983</u> By <u>BLM</u> <u>2 1/2 x 28" alum. cap mon.</u> <u>RESET corner proportionally</u>			
<p style="text-align: center;">Bearing Trees, Reference Objects</p> Species <u>Aspen</u> <u>Aspen</u> Diameter <u>11"</u> <u>10"</u> Bearing <u>N33E</u> <u>N164W</u> Distance <u>821Ks</u> <u>681Ks</u>				<p style="text-align: center;">Bearing Trees, Reference Objects</p> <u>Elm</u> <u>Birch</u> <u>4"</u> <u>3"</u> <u>N2E</u> <u>N40W</u> <u>831Ks</u> <u>1041Ks</u> <u>54.78'</u> <u>68.64'</u>			

Relation of Evidence to Record Features Along Section Lines



Sketch

○ Corner    ▨ F.S. Land

Section line to sections	_____	_____	_____	_____
Object	_____	_____	_____	_____
Record distance	_____	_____	_____	_____
Measured distance	_____	_____	_____	_____

Other Evidence

Describe evidence of use and occupation such as roads, fences, clearings, timber cutting lines, plantations, etc.. Cite source of testimony if any. \_\_\_\_\_

1979 Gary Stevenson & Assoc., Inc. survey crew found the 1970 BLM monument.

At time of search:

1. Did you have the record description?  
Yes \_\_\_\_\_ No \_\_\_\_\_

2. How was search area located?  
Pacing, chaining, photos, maps, etc. \_\_\_\_\_

3. Mon hours spent in search \_\_\_\_\_

4. Do you think additional search might recover evidence? Yes \_\_\_\_\_ No \_\_\_\_\_

5. Signature \_\_\_\_\_

Perpetuation Record

Monument and accessories established. Include brief description of area. 1990 a Landecker & Assoc., Inc. survey crew found a 2 1/2" aluminum capped monument 5" above water 75' ± into wet marsh as set by BLM in 1983. No trees available. Set 8' fence posts with 54-3 signs.

8' fence post N 45 E 20.00'

8' fence post N 45 W 20.00'

8' fence post w/ 54-9, 54-2 signs 2.03' south.

Certified corner restoration certificate prepared: Yes  No \_\_\_\_\_

Filed in county records at Cass County Date 11/29/90 County Document No. 325278

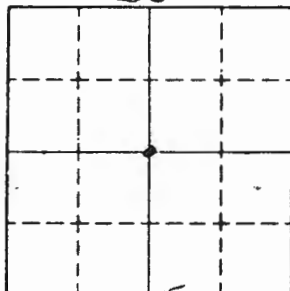
Identified on aerial photo No. \_\_\_\_\_ Which is filed at \_\_\_\_\_

Index No. V-19  
(Alphabetical - Numerical)LAND CORNER RECORD  
(RECTANGULAR SURVEYS)RD-7150-4 (Rev. 6/13/67)  
GPO 802-127T. 143 R. 25 5th Mer. N.F. Chippewa County Cass State Mn.  
1/4 Corner common to sections 26, 35 and \_\_\_\_\_

## EXISTING SURVEYS

Original Government Survey		Original Evidence Found	
Year surveyed <u>1873</u>	Original monument <u>Wood Post</u> <small>(wood post, stone, pile of stones, pipe, etc.)</small>	Year of search _____	By _____
Bearing Trees		Original Bearing Trees Found	
Species <u>S. Maple</u> <u>S. Maple</u>	Diameter <u>12"</u> <u>10"</u>	Species _____	Diameter _____
Bearing <u>N27°W</u> <u>S45°W</u>	Distance <u>12.1Ks</u> <u>13.1Ks</u>	Bearing _____	Distance _____
Subsequent Corner Restoration		Evidence of Subsequent Corner Restoration Found	
Year surveyed <u>1983</u>	By <u>BLM</u>	Year of search <u>1985</u>	By <u>USFS ROSENKO</u>
Where filed or recorded _____	Monument <u>a 2 1/2" Aluminum Post 28" Long</u> <u>24" IN GROUND with a 3/4 inch</u> <u>ALUMINUM CAP STAMPED AS SHOWN:</u> <u>Proportioned</u>	Found <u>MONUMENT AND</u>	<u>Asst</u> <u>ROBERTSON</u>
Bearing Trees, Reference Objects		Bearing Trees, Reference Objects	
Species <u>ASPEN</u> - <u>ASPEN</u>	Diameter <u>6"</u> <u>13"</u>	<u>ASPEN</u> <u>ASPEN</u> <u>S. Maple</u> <u>Metal Post</u>	<u>ENST 3.0'</u>
Bearing <u>S20°E</u> <u>N58°W</u>	Distance <u>25.41'</u> <u>11.88'</u>	<u>6.9"</u> <u>12.1"</u> <u>4.8"</u>	<u>W/542+54.9</u>
		<u>5.19°E</u> <u>N50°W</u> <u>S60°W</u>	<u>WEST 3.0'</u>
		<u>25.25'</u> <u>12.46'</u> <u>11.51'</u>	<u>W/54-2</u>

TINSH R2-510  
14 5.26  
14 5.35  
1983



35  
Sketch

O Corner     F.S. Land

Relation of Evidence to Record Features Along Section Lines

Section line to sections \_\_\_\_\_

Object \_\_\_\_\_

Record distance \_\_\_\_\_

Measured distance \_\_\_\_\_

Other Evidence

Describe evidence of use and occupation such as roads, fences, clearings, timber cutting lines, plantations, etc.. Cite source of testimony if any. \_\_\_\_\_

\_\_\_\_\_

\_\_\_\_\_

\_\_\_\_\_

\_\_\_\_\_

At time of search:

1. Did you have the record description?

Yes \_\_\_\_\_ No \_\_\_\_\_

2. How was search area located?

Pacing, chaining, photos, maps,  
etc. \_\_\_\_\_

3. Man hours spent in search \_\_\_\_\_

4. Do you think additional search might recover evidence? Yes \_\_\_\_\_ No \_\_\_\_\_

5. Signature \_\_\_\_\_

Perpetuation Record

Monument and accessories established. Include brief description of area. \_\_\_\_\_

\_\_\_\_\_

\_\_\_\_\_

\_\_\_\_\_

\_\_\_\_\_

Certified corner restoration certificate prepared: Yes \_\_\_\_\_ No \_\_\_\_\_

Filed in county records at \_\_\_\_\_ Date \_\_\_\_\_ County Document No. \_\_\_\_\_

Identified as aerial photo No. \_\_\_\_\_

Index No. V-19  
(Alphabetical - Numerical)

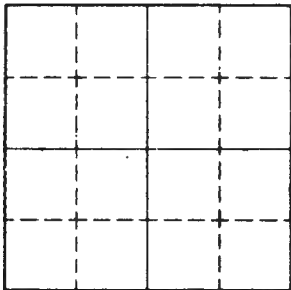
LAND CORNER RECORD  
(RECTANGULAR SURVEYS)

R9-7 150-4 (Rev. 6/15/67)  
GPO 802-127

T. 143 N R. 25 W 5<sup>th</sup> Mer. N.F. Chippewa County Cass State Minnesota  
1/4 Corner common to sections 26 and 35

EXISTING SURVEYS

Original Government Survey	Original Evidence Found
Year surveyed _____ Original monument _____ <small>(Wood post, stone, pile of stones, pipe, etc.)</small>	Year of search _____ By _____ Monument found _____
<p style="text-align: center;">Bearing Trees</p> Species _____ Diameter _____ Bearing _____ Distance _____	<p style="text-align: center;">Original Bearing Trees Found</p> Species _____ Diameter _____ Bearing _____ Distance _____
<p style="text-align: center;">Subsequent Corner Restoration</p> Year surveyed <u>1970</u> By <u>B.L.M.</u> Where filed or recorded _____ Monument _____ <small>(Original, concrete post, iron rod, etc.)</small>	<p style="text-align: center;">Evidence of Subsequent Corner Restoration Found</p> Year of search _____ By _____ _____ _____ _____
<p style="text-align: center;">Bearing Trees, Reference Objects</p> Species _____ Diameter _____ Bearing _____ Distance _____	<p style="text-align: center;">Bearing Trees, Reference Objects</p> _____ _____ _____ _____



Sketch

○ Corner  F.S. Land

Relation of Evidence to Record Features Along Section Lines

V-19

Section line to sections \_\_\_\_\_

Object \_\_\_\_\_

Record distance \_\_\_\_\_

Measured distance \_\_\_\_\_

Other Evidence

Describe evidence of use and occupation such as roads, fences, clearings, timber cutting lines, plantations, etc.. Cite source of testimony if any. \_\_\_\_\_

At time of search:

1. Did you have the record description?

Yes  No \_\_\_\_\_

2. How was search area located?

Pacing, chaining, photos, maps, etc. maps

3. Man hours spent in search \_\_\_\_\_

4. Do you think additional search might recover evidence? Yes  No \_\_\_\_\_

5. Signature [Signature]

Perpetuation Record

Monument and accessories established. Include brief description of area. 7-28-82

Monument left as found: (twisted to NE)

Accessories:

<u>Aspen</u>	<u>Aspen</u>	<u>Red Oak</u>	<u>metal sign post</u>
<u>11.6 in</u>	<u>6.6 in</u>	<u>6.3 in</u>	
<u>N63 1/2° W</u>	<u>S03 1/2° W</u>	<u>N40 1/2° E</u>	<u>East</u>
<u>22.44 ft</u>	<u>21.12 ft</u>	<u>2.00 ft</u>	<u>2.9 ft</u>

Certified corner restoration certificate prepared: Yes \_\_\_\_\_ No \_\_\_\_\_

Filed in county records at \_\_\_\_\_ Date \_\_\_\_\_ County Document No. \_\_\_\_\_

Identified on aerial photo No. \_\_\_\_\_ Which is filed at \_\_\_\_\_

V-21

ALPHABETICAL - NUMBERED

RECTANGULAR SURVEYS

GPO 802-127

T. 143N R. 25W  
Section5<sup>th</sup>Mer. N.F. Chippewa County CassState Minnesota

Corner common to sections

252625

and

36

## EXISTING SURVEYS

## Original Government Survey

Year surveyed \_\_\_\_\_

Original monument \_\_\_\_\_

(Wood post, stone, pile of stones, pipe, etc.)

## Bearing Trees

Species \_\_\_\_\_

Diameter \_\_\_\_\_

Bearing \_\_\_\_\_

Distance \_\_\_\_\_

## Subsequent Corner Restoration

Year surveyed 1983 By BLMWhere filed or recorded USFS & Cass County CourthouseMonument 2 1/2 inch O.D. aluminum pipe with  
a 3 inch diam. aluminum cap stamped as  
shown on reverse side, up 3 inches

## Bearing Trees, Reference Objects

Species \_\_\_\_\_

Diameter \_\_\_\_\_

Bearing \_\_\_\_\_

Distance \_\_\_\_\_

## Original Evidence Found

Year of search \_\_\_\_\_ By \_\_\_\_\_

Monument found \_\_\_\_\_

## Original Bearing Trees Found

Species \_\_\_\_\_

Diameter \_\_\_\_\_

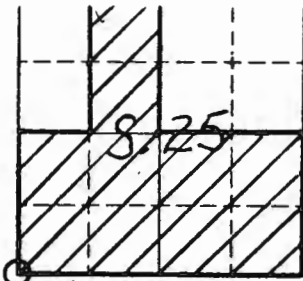
Bearing \_\_\_\_\_

Distance \_\_\_\_\_

## Evidence of Subsequent Corner Restoration Found

Year of search \_\_\_\_\_ By \_\_\_\_\_

## Bearing Trees, Reference Objects



Sketch

○ Corner    ▨ F.S. Land

At time of search:

1. Did you have the record description?

Yes  No

2. How was search area located?

Pacing, chaining, photos, maps, etc.

3. Man hours spent in search 112

4. Do you think additional search might recover evidence? Yes  No

5. Signature Alan P. Kovach

Section line to sections \_\_\_\_\_  
 Object \_\_\_\_\_  
 Record distance \_\_\_\_\_  
 Measured distance \_\_\_\_\_

Other Evidence

Describe evidence of use and occupation such as roads, fences, clearings, timber cutting lines, plantations, etc.. Cite source of testimony if any.


Perpetuation Record

Monument and accessories established. Include brief description of area. 1984

Monument left as found.

Accessories:

<u>Aspen</u>	<u>Birch</u>	<u>Aspen</u>	<u>Metal fence posts</u>	
<u>10.1</u>	<u>9.3</u>	<u>16.3</u>	<u>west</u>	<u>north</u>
<u>560°W</u>	<u>538°E</u>	<u>N77°E</u>	<u>2.5</u>	<u>3.1</u>
<u>53.11</u>	<u>22.28</u>	<u>39.55</u>		



Certified corner restoration certificate prepared: Yes  No

Filed in county records of \_\_\_\_\_ Date \_\_\_\_\_ County Document No. \_\_\_\_\_

Identified on aerial photo No. \_\_\_\_\_ Which is filed at \_\_\_\_\_



Index No. V-21  
(Alphabetical - Numerical)

LAND CORNER RECORD  
(RECTANGULAR SURVEYS)

RP-7150-4 (Rev. 6/13/67)  
GPO 802-127

T. 143N R. 25W 5<sup>th</sup> Mer. N.F. Chippewa County Cass State Minnesota  
section Corner common to sections 25 26 35 and 36

EXISTING SURVEYS

Original Government Survey

Year surveyed \_\_\_\_\_

Original monument \_\_\_\_\_  
(Wood post, stone, pile of stones, pipe, etc.)

Bearing Trees

Species \_\_\_\_\_  
Diameter \_\_\_\_\_  
Bearing \_\_\_\_\_  
Distance \_\_\_\_\_

Subsequent Corner Restoration

Year surveyed. 1976 By 5/76

Where filed or recorded \_\_\_\_\_

Monument \_\_\_\_\_  
(Original, concrete post, iron rod, etc.)

See: T.143N R.25W BK1 pg 57

Bearing Trees, Reference Objects

Species \_\_\_\_\_  
Diameter \_\_\_\_\_  
Bearing \_\_\_\_\_  
Distance \_\_\_\_\_

Original Evidence Found

Year of search \_\_\_\_\_ By \_\_\_\_\_

Monument found \_\_\_\_\_

Original Bearing Trees Found

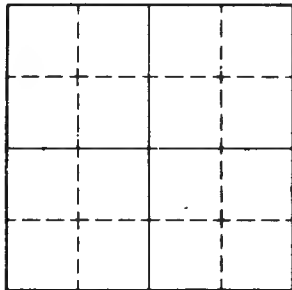
Species \_\_\_\_\_  
Diameter \_\_\_\_\_  
Bearing \_\_\_\_\_  
Distance \_\_\_\_\_

Evidence of Subsequent Corner Restoration Found

Year of search \_\_\_\_\_ By \_\_\_\_\_

Bearing Trees, Reference Objects

Species \_\_\_\_\_  
Diameter \_\_\_\_\_  
Bearing \_\_\_\_\_  
Distance \_\_\_\_\_



Sketch

○ Corner  F.S. Land

Relation of Evidence to Record Features Along Section Lines

V-21

Section line to sections \_\_\_\_\_

Object \_\_\_\_\_

Record distance \_\_\_\_\_

Measured distance \_\_\_\_\_

Other Evidence

Describe evidence of use and occupation such as roads, fences, clearings, timber cutting lines, plantations, etc.. Cite source of testimony if any.

At time of search:

1. Did you have the record description?

Yes  No \_\_\_\_\_

2. How was search area located?

Pacing, chaining, photos, maps, etc. Maps

Perpetuation Record

Monument and accessories established. Include brief description of area. 7-28-82  
corner visited and found monument and bearing trees  
in good condition

3. Man hours spent in search \_\_\_\_\_

8-12-82 New evidence may cause BLM to move corner  
later with RLS

4. Do you think additional search might recover evidence? Yes \_\_\_\_\_ No \_\_\_\_\_

Certified corner restoration certificate prepared: Yes \_\_\_\_\_ No \_\_\_\_\_

Filed in county records of \_\_\_\_\_ Date \_\_\_\_\_ County Document No. \_\_\_\_\_

5. Signature Alvin P. Kosko

Identified on aerial photo No. \_\_\_\_\_ Which is filed at \_\_\_\_\_

Index No. V-21  
(Alphabetical - Numerical)

*Book # 1*  
*Page # 57*

LAND CORNER RECORD  
(RECTANGULAR SURVEYS)

R9-7150-4 (Rev. 6/13/67)  
 GPO 802-127

T. 143N R. 25W 5th Mer. N.F. CHIPPewa County CASS State MINN  
SECTION Corner common to sections 25 26 35 and 36

EXISTING SURVEYS

Original Government Survey

Year surveyed 1872  
 Original monument WOOD POST  
(Wood post, stone, pile of stones, pipe, etc.)

Bearing Trees

Species	<u>BIRCH</u>	<u>BIRCH</u>	<u>CEGAR</u>	<u>BIRCH</u>
Diameter	<u>14"</u>	<u>6"</u>	<u>5"</u>	<u>6"</u>
Bearing	<u>S79 1/2° E</u>	<u>S26° E</u>	<u>N5 1/2° W</u>	<u>N17° E</u>
Distance	<u>13 LKS</u>	<u>7 LKS</u>	<u>9 LKS</u>	<u>18 LKS</u>

Original Evidence Found

Year of search \_\_\_\_\_ By \_\_\_\_\_  
 Monument found \_\_\_\_\_

Original Bearing Trees Found

Species \_\_\_\_\_  
 Diameter \_\_\_\_\_  
 Bearing \_\_\_\_\_  
 Distance \_\_\_\_\_

Subsequent Corner Restoration

Year surveyed 1976 By BLM  
 Where filed or recorded \_\_\_\_\_  
 Monument 2 1/2" DIAM. ALUM POST WITH ALUM CAP MARKED  
(Original, concrete post, iron rod, etc.)

Evidence of Subsequent Corner Restoration Found

Year of search 1981 By K W MATSON  
LOCATED BLM CORNER MONUMENTED AS SHOWN IN CORNER RESTORATION

TINERISW  
5261525  
5351536  
1976

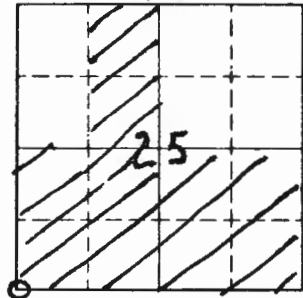
Bearing Trees, Reference Objects

Species	<u>BIRCH</u>	<u>BIRCH</u>	<u>ASPEN</u>	<u>BIRCH</u>
Diameter	<u>10"</u>	<u>6"</u>	<u>8"</u>	<u>4"</u>
Bearing	<u>N86° E</u>	<u>S34° E</u>	<u>S69° W</u>	<u>N30° W</u>
Distance	<u>15 1/2 LKS</u>	<u>31 LKS</u>	<u>89 LKS</u>	<u>64 LKS</u>

Bearing Trees, Reference Objects

<u>BIRCH</u>	<u>BIRCH</u>	<u>ASPEN</u>	<u>BIRCH</u>
<u>12"</u>	<u>9"</u>	<u>10"</u>	<u>4"</u>
<u>15 1/2 LKS</u>	<u>31 LKS</u>	<u>89 LKS</u>	<u>64 LKS</u>

V-21



Sketch

○ Corner    ▨ F.S. Land

Relation of Evidence to Record Features Along Section Lines

Section line to sections \_\_\_\_\_

Object \_\_\_\_\_

Record distance \_\_\_\_\_

Measured distance \_\_\_\_\_

Other Evidence

Describe evidence of use and occupation such as roads, fences, clearings, timber cutting lines, plantations, etc.. Cite source of testimony if any. \_\_\_\_\_

At time of search:

1. Did you have the record description?

Yes X No \_\_\_\_\_

2. How was search area located?

PACING, chaining PHOTOS maps, etc. TRANSIT ON RANDOM LINE WEST FROM S<sup>1</sup>/<sub>4</sub> COR.

3. Man hours spent in search 1

4. Do you think additional search might recover evidence? Yes X No \_\_\_\_\_

POSSIBLY MAY FIND ORIGINAL EVIDENCE OF CEDAR BT IN SWAMP

5. Signature Keith W. Matson

Perpetuation Record

Monument and accessories established. Include brief description of area. PLACED AN 8' STEEL POST WITH SIGNS APPROX 4-5' EAST OF CORNER (ON SHORE OF HET ALDER SWAMP). PROPERTY LINE RAN TO STANDARD EAST FROM CORNER 1/2 MILE TO S<sup>1</sup>/<sub>4</sub> CORNER. RANDOM LINE BRUSHED NORTH 1/2 MILE TO W<sup>1</sup>/<sub>4</sub> CORNER BUT NOT POSTED TO STANDARD AT THIS TIME.

Certified corner restoration certificate prepared: Yes \_\_\_\_\_ No \_\_\_\_\_

Filed in county records at \_\_\_\_\_ Date \_\_\_\_\_ County Document No. \_\_\_\_\_

Identified on aerial photo No. \_\_\_\_\_ Which is filed at \_\_\_\_\_

Index No. V-23  
(Alphabetical - Numerical)

LAND CORNER RECORD  
(RECTANGULAR SURVEYS)

RD-7150-4 (Rev. 6/13/67) 5A  
GPO 908-127

T. 143N R. 25W 5 Mer. N.F. CHIPPWA County Cass State Mn  
 Corner common to sections 25, 36, and \_\_\_\_\_

EXISTING SURVEYS

Original Government Survey

Year surveyed \_\_\_\_\_  
 Original monument \_\_\_\_\_  
(Wood post, stone, pile of stones, pipe, etc.)

Bearing Trees

Species \_\_\_\_\_  
 Diameter \_\_\_\_\_  
 Bearing \_\_\_\_\_  
 Distance \_\_\_\_\_

Subsequent Corner Restoration

Year surveyed 1976 By B.L.M.  
 Where filed or recorded \_\_\_\_\_  
 Monument un-official  
(Original, concrete post, iron rod, etc.)

Bearing Trees, Reference Objects

Species \_\_\_\_\_  
 Diameter \_\_\_\_\_  
 Bearing \_\_\_\_\_  
 Distance \_\_\_\_\_

Original Evidence Found

Year of search \_\_\_\_\_ By \_\_\_\_\_  
 Monument found \_\_\_\_\_

Original Bearing Trees Found

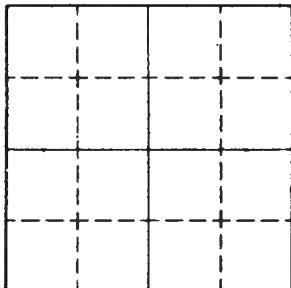
Species \_\_\_\_\_  
 Diameter \_\_\_\_\_  
 Bearing \_\_\_\_\_  
 Distance \_\_\_\_\_

Evidence of Subsequent Corner Restoration Found

Year of search 1979 By Jim Schoenauer

Bearing Trees, Reference Objects

ASH BIRCH  
7" 10"  
N140E S89°W  
27 1/2 Lks 17 Lks



Sketch

Corner  F.S. Land

Relation of Evidence to Record Features Along Section Lines

Section line to sections \_\_\_\_\_

Object \_\_\_\_\_

Record distance \_\_\_\_\_

Measured distance \_\_\_\_\_

Other Evidence

Describe evidence of use and occupation such as roads, fences, clearings, timber cutting lines, plantations, etc.. Cite source of testimony if any. \_\_\_\_\_

NEEDS 1 more BT

At time of search:

1. Did you have the record description?

Yes \_\_\_\_\_ No \_\_\_\_\_

2. How was search area located?

Pacing, chaining, photos, maps, etc. \_\_\_\_\_

3. Man hours spent in search \_\_\_\_\_

4. Do you think additional search might

recover evidence? Yes \_\_\_\_\_ No \_\_\_\_\_

5. Signature \_\_\_\_\_

Perpetuation Record

Monument and accessories established. Include brief description of area. \_\_\_\_\_

SET STEEL POST WITH ATTENTION AND BOUNDARY SIGNS APPROX. 1.8' EAST OF MONUMENT

Certified corner restoration certificate prepared: Yes \_\_\_\_\_ No \_\_\_\_\_

Filed in county records at \_\_\_\_\_ Date \_\_\_\_\_ County Document No. \_\_\_\_\_

Identified on aerial photo No. \_\_\_\_\_ Which is filed at \_\_\_\_\_

V-23

(Superseded) - Non-forest

(RECTANGULAR SURVEYS)

GPO 802-127

T. 143N R. 25W5<sup>th</sup>

Mer. N.F.

Chippewa

County

Cass

State

Minnesota

Corner common to sections

2536

and

## EXISTING SURVEYS

## Original Government Survey

Year surveyed \_\_\_\_\_

Original monument \_\_\_\_\_

(Wood post, stone, pile of stones, pipe, etc.)

## Bearing Trees

Species \_\_\_\_\_

Diameter \_\_\_\_\_

Bearing \_\_\_\_\_

Distance \_\_\_\_\_

## Subsequent Corner Restoration

Year surveyed 1993By BLMWhere filed or recorded USFS & Cass County CourthouseMonument 2 1/2 inch O.D. aluminum pipe with  
a 3 inch diameter aluminum cap stamped  
as shown on reverse side, up 6 inches

## Bearing Trees, Reference Objects &amp;

Species \_\_\_\_\_

Diameter \_\_\_\_\_

Bearing \_\_\_\_\_

Distance \_\_\_\_\_

## Original Evidence Found

Year of search \_\_\_\_\_

By \_\_\_\_\_

Monument found \_\_\_\_\_

## Original Bearing Trees Found

Species \_\_\_\_\_

Diameter \_\_\_\_\_

Bearing \_\_\_\_\_

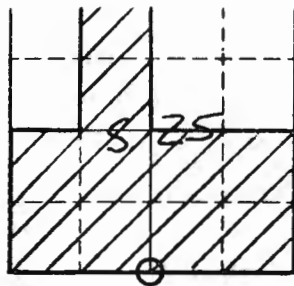
Distance \_\_\_\_\_

## Evidence of Subsequent Corner Restoration Found

Year of search \_\_\_\_\_

By \_\_\_\_\_

## Bearing Trees, Reference Objects



Sketch

○ Corner    ▨ F.S. Land

At time of search:

1. Did you have the record description?

Yes  No

2. How was search area located?

Pacing, chaining, photo, map, etc.

3. Man hours spent in search 1/2

4. Do you think additional search might recover evidence? Yes  No

5. Signature Alan P. Kouko

Section line to sections \_\_\_\_\_  
 Object \_\_\_\_\_  
 Record distance \_\_\_\_\_  
 Measured distance \_\_\_\_\_

Other Evidence

Describe evidence of use and occupation such as roads, fences, clearings, timber cutting lines, plantations, etc.. Cite source of testimony if any.


Perpetuation Record

Monument and accessories established. Include brief description of area. 1984

Monument left as found.

Accessories:

<u>Basswood</u>	<u>W. Birch</u>	<u>Metal fence post</u>
<u>7.6</u>	<u>8.4</u>	<u>east</u>
<u>N19°E</u>	<u>West</u>	<u>5.80 ft</u>
<u>18.80 ft</u>	<u>7.82 ft</u>	<u>w/54-2, 54-4</u>



Certified corner restoration certificate prepared: Yes  No   
 Filed in county records of \_\_\_\_\_ Date \_\_\_\_\_ County Document No. \_\_\_\_\_  
 Identified on aerial photo No. \_\_\_\_\_ Which is filed at \_\_\_\_\_



Index No. V-23  
(Alphabetical - Numerical)

LAND CORNER RECORD  
(RECTANGULAR SURVEYS)

R9-7150-4 (Rev. 6/13/67)  
GPO B02-127

T. 143N R. 25W 5th Mer. N.F. Chippewa County Cass State Minnesota  
11A Corner common to sections 25 and 36

EXISTING SURVEYS

**Original Government Survey**

Year surveyed \_\_\_\_\_

Original monument \_\_\_\_\_  
(Wood post, stone, pile of stones, pipe, etc.)

---

**Bearing Trees**

Species \_\_\_\_\_

Diameter \_\_\_\_\_

Bearing \_\_\_\_\_

Distance \_\_\_\_\_

**Original Evidence Found**

Year of search \_\_\_\_\_ By \_\_\_\_\_

Monument found \_\_\_\_\_

---

**Original Bearing Trees Found**

Species \_\_\_\_\_

Diameter \_\_\_\_\_

Bearing \_\_\_\_\_

Distance \_\_\_\_\_

**Subsequent Corner Restoration**

Year surveyed 1976 By BLM

Where filed or recorded \_\_\_\_\_

Monument \_\_\_\_\_  
(Original, concrete post, iron rod, etc.)

SAC: T143N R25W BK 1 pg 5B

**Evidence of Subsequent Corner Restoration Found**

Year of search \_\_\_\_\_ By \_\_\_\_\_

\_\_\_\_\_

\_\_\_\_\_

\_\_\_\_\_

**Bearing Trees, Reference Objects**

Species \_\_\_\_\_

Diameter \_\_\_\_\_

Bearing \_\_\_\_\_

Distance \_\_\_\_\_

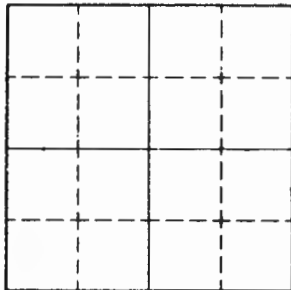
**Bearing Trees, Reference Objects**

\_\_\_\_\_

\_\_\_\_\_

\_\_\_\_\_

\_\_\_\_\_



Sketch

○ Corner    ▨ F.S. Land

Relation of Evidence to Record Features Along Section Lines

V-23

Section line to sections \_\_\_\_\_

Object \_\_\_\_\_

Record distance \_\_\_\_\_

Measured distance \_\_\_\_\_

Other Evidence

Describe evidence of use and occupation such as roads, fences, clearings, timber cutting lines, plantations, etc.. Cite source of testimony if any. \_\_\_\_\_

At time of search:

1. Did you have the record description?

Yes  No \_\_\_\_\_

2. How was search area located?

Pacing, chaining, photos, maps,  
etc. maps

3. Man hours spent in search \_\_\_\_\_

4. Do you think additional search might  
recover evidence? Yes  No \_\_\_\_\_

5. Signature [Signature] RLS

Perpetuation Record

Monument and accessories established. Include brief description of area. 7-28-82  
Corner visited and found monument and bearing trees  
in good conditions.

8-12-82 New evidence may cause BLM position to change  
[Signature] RLS

Certified corner restoration certificate prepared: Yes \_\_\_\_\_ No \_\_\_\_\_

Filed in county records at \_\_\_\_\_ Date \_\_\_\_\_ County Document No. \_\_\_\_\_

Identified on aerial photo No. \_\_\_\_\_ Which is filed at \_\_\_\_\_

Index No. V-23  
(Alphabetical - Numerical)

Book #1  
Page #158

LAND CORNER RECORD  
(RECTANGULAR SURVEYS)

RD-7150-4 (Rev. 6/13/67)  
GPO 802-127

T. 143 N R. 25 W S. 5TH Mer. N.F. CHIPPEWA County CASS State MINN  
V4 Corner common to sections 25, 36 and \_\_\_\_\_

EXISTING SURVEYS

Original Government Survey

Year surveyed 1872  
Original monument Wood Post  
(Wood post, stone, pile of stones, pipe, etc.)

Bearing Trees

Species SUGAR MAPLE SUGAR MAPLE  
Diameter 6" 7"  
Bearing N53°E S52°W  
Distance 10 LKS 12 LKS

Subsequent Corner Restoration

Year surveyed 1976 By BLM  
Where filed or recorded \_\_\_\_\_  
Monument 3/4" DIAM ALUM. POST 28" LONG WITH ALUM CAP  
(Original, concrete post, iron rod, etc.)  
MARKED:

21428250  
1/4 S25  
1/4 S36  
1976

Bearing Trees, Reference Objects

Species ASH BIRCH  
Diameter 5" 8"  
Bearing N4°E S89°W  
Distance 27 1/2 LKS 17 LKS

Original Evidence Found

Year of search \_\_\_\_\_ By \_\_\_\_\_  
Monument found \_\_\_\_\_

Original Bearing Trees Found

Species \_\_\_\_\_  
Diameter \_\_\_\_\_  
Bearing \_\_\_\_\_  
Distance \_\_\_\_\_

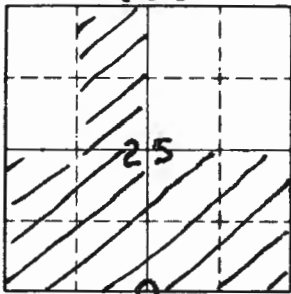
Evidence of Subsequent Corner Restoration Found

Year of search 1981 By K. W. MATSON  
LOCATED BLM CORNER MONUMENTED AS  
SHOWN IN CORNER RESTORATION

Bearing Trees, Reference Objects

Species ASH BIRCH  
Diameter 7" 10"  
Bearing N14°E S89°W  
Distance 27 1/2 LKS 17 LKS

V-23



Sketch

O Corner    ▨ F.S. Land

Relation of Evidence to Record Features Along Section Lines

Section line to sections \_\_\_\_\_

Object \_\_\_\_\_

Record distance \_\_\_\_\_

Measured distance \_\_\_\_\_

Other Evidence

Describe evidence of use and occupation such as roads, fences, clearings, timber cutting lines, plantations, etc.. Cite source of testimony if any.

At time of search:

1. Did you have the record description?  
Yes X No \_\_\_\_\_

2. How was search area located?

Pacing, chaining, photos (maps)  
etc. FOLLOWED SEARCHERS  
1979 RED LINE W to CORNER

3. Man hours spent in search \_\_\_\_\_

4. Do you think additional search might recover evidence? Yes \_\_\_\_\_ No ✓

5. Signature Keld W. Metcalf

Perpetuation Record

Monument and accessories established. Include brief description of area. CONTINUED

WEST FROM CORNER WITH PROPERTY LINE RAN TO  
STANDARD FOR 1/2 MILE TO S/C <sup>26</sup>/<sub>25</sub>, PLACED AN  
8' STEEL PAST ON LINE AT EDGE <sup>26</sup>/<sub>25</sub> OF ALDER  
SWAMP APPROX 25' W OF CORNER.

Certified corner restoration certificate prepared: Yes \_\_\_\_\_ No \_\_\_\_\_

Filed in county records at \_\_\_\_\_ Date \_\_\_\_\_ County Document No. \_\_\_\_\_

Identified on aerial photo No. \_\_\_\_\_ Which is filed at \_\_\_\_\_

Index No. V-25  
(Alphabetical - Numerical)

LAND CORNER RECORD  
(RECTANGULAR SURVEYS)

R9-7150-4 (Rev. 6/13/67)  
 GPO 802-127

T. 143 R. 25 5<sup>th</sup> Mer. N.F. CHIPPewa County CASS State MN  
STANDARD CORNER Corner common to sections 25, 36, and \_\_\_\_\_

EXISTING SURVEYS

Original Government Survey	
Year surveyed	<u>1872</u>
Original monument	<u>Wood Post</u> <small>(Wood post, stone, pile of stones, pipe, etc.)</small>
Bearing Trees	
Species	<u>Elm</u> <u>MAPLE</u>
Diameter	<u>10"</u> <u>18"</u>
Bearing	<u>N26°W</u> <u>S30°W</u>
Distance	<u>311Ks</u> <u>121Ks</u>

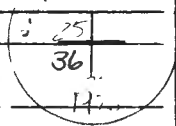
Original Evidence Found	
Year of search	_____ By _____
Monument found	_____
Original Bearing Trees Found	
Species	_____
Diameter	_____
Bearing	_____
Distance	_____

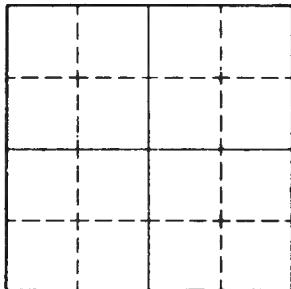
Subsequent Corner Restoration	
Year surveyed	<u>1975</u> By <u>CAS: County</u>
Where filed or recorded	<u>CASS</u>
Monument	<u>2" x 30' W/BC 14" ABOVE GROUND</u> <small>(Original, concrete post, iron rod, etc.)</small>

Evidence of Subsequent Corner Restoration Found	
Year of search	_____ By _____
_____	
_____	
_____	

Bearing Trees, Reference Objects			
Species	<u>Elm</u>	<u>CEDAR</u>	<u>MAPLE</u>
Diameter	<u>12"</u>	<u>11"</u>	<u>14"</u>
Bearing	<u>N16°E</u>	<u>N73°W</u>	<u>S85°E</u>
Distance	<u>28.90'</u>	<u>33.16'</u>	<u>15.02'</u>

Bearing Trees, Reference Objects			
Species	_____	_____	_____
Diameter	_____	_____	_____
Bearing	_____	_____	_____
Distance	_____	_____	_____





Sketch

Corner  F.S. Land

Relation of Evidence to Record Features Along Section Lines

Section line to sections \_\_\_\_\_

Object \_\_\_\_\_

Record distance \_\_\_\_\_

Measured distance \_\_\_\_\_

Other Evidence

Describe evidence of use and occupation such as roads, fences, clearings, timber cutting lines, plantations, etc.. Cite source of testimony if any. \_\_\_\_\_

At time of search:

1. Did you have the record description?

Yes \_\_\_\_\_ No \_\_\_\_\_

2. How was search area located?

Pacing, chaining, photos, maps,  
etc. \_\_\_\_\_

3. Man hours spent in search \_\_\_\_\_

4. Do you think additional search might

recover evidence? Yes \_\_\_\_\_ No \_\_\_\_\_

5. Signature Herm K. Kosenko

Perpetuation Record

Monument and accessories established. Include brief description of area. \_\_\_\_\_

4-20-83 KEN WHITEHORN & GLENKOSENKO

Found 1975 CEDAR 9.9 N66°W 33.50' scribe visible

Found 1975 Elm 12.3" N130°E 29.04' " "

Found 1975 MAPLE 12.2' S80°E 15.18' "

STEEL Sign Post 2' North w/USFS signs 54-2654-4

Certified corner restoration certificate prepared: Yes \_\_\_\_\_ No \_\_\_\_\_

Filed in county records at \_\_\_\_\_ Date \_\_\_\_\_ County Document No. \_\_\_\_\_

Identified on aerial photo No. \_\_\_\_\_ Which is filed at \_\_\_\_\_

Index No. V-25  
(Alphabetical - Numerical)

LAND CORNER RECORD  
(RECTANGULAR SURVEYS)

County Line

RP-7150-4 (Rev. 6/13/67)

50

GPO 802-127

T. 143N R. 25W Mer. N.F. 5  County 36 State \_\_\_\_\_  
East Sec. Corner common to sections 25, 36, ~~37~~ and \_\_\_\_\_

EXISTING SURVEYS

Original Government Survey

Year surveyed \_\_\_\_\_  
Original monument \_\_\_\_\_  
(Wood post, stone, pile of stones, pipe, etc.)

Bearing Trees

Species \_\_\_\_\_  
Diameter \_\_\_\_\_  
Bearing \_\_\_\_\_  
Distance \_\_\_\_\_

Original Evidence Found

Year of search \_\_\_\_\_ By \_\_\_\_\_  
Monument found \_\_\_\_\_

Original Bearing Trees Found

Species \_\_\_\_\_  
Diameter \_\_\_\_\_  
Bearing \_\_\_\_\_  
Distance \_\_\_\_\_

Subsequent Corner Restoration

Year surveyed 1970 By B. L. M.  
Where filed or recorded \_\_\_\_\_  
Monument UN-official  
(Original, concrete post, iron rod, etc.)

Evidence of Subsequent Corner Restoration Found

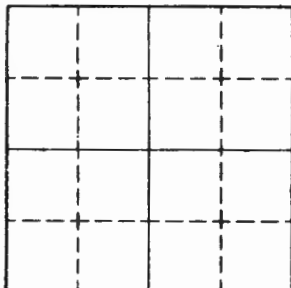
Year of search 1979 By J. Schomann YACC

Bearing Trees, Reference Objects

Species \_\_\_\_\_  
Diameter \_\_\_\_\_  
Bearing \_\_\_\_\_  
Distance \_\_\_\_\_

Bearing Trees, Reference Objects

Cedar 12" N71°W 33.1'  
~~ELM 12" S 76° E 15.3'~~  
ELM 12" N17°E 29.3'  
MAPLE 14" S 88° E 7.51'



Sketch

○ Corner     F.S. Land

Relation of Evidence to Record Features Along Section Lines

Section line to sections \_\_\_\_\_

Object \_\_\_\_\_

Record distance \_\_\_\_\_

Measured distance \_\_\_\_\_

Other Evidence

Describe evidence of use and occupation such as roads, fences, clearings, timber cutting lines, plantations, etc.. Cite source of testimony if any. \_\_\_\_\_

*NEEDS 1 BT*

At time of search:

1. Did you have the record description?

Yes \_\_\_\_\_ No \_\_\_\_\_

2. How was search area located?

Pacing, chaining, photos, maps, etc. \_\_\_\_\_

3. Man hours spent in search \_\_\_\_\_

4. Do you think additional search might

recover evidence? Yes \_\_\_\_\_ No \_\_\_\_\_

5. Signature \_\_\_\_\_

Perpetuation Record

Monument and accessories established. Include brief description of area. \_\_\_\_\_

*SET STAKE sign post 4" W  
of Monument*

Certified corner restoration certificate prepared: Yes \_\_\_\_\_ No \_\_\_\_\_

Filed in county records at \_\_\_\_\_ Date \_\_\_\_\_ County Document No. \_\_\_\_\_

Identified on aerial photo No. \_\_\_\_\_ Which is filed at \_\_\_\_\_



Index No. W-9  
(Alphabetical - Numerical)

LAND CORNER RECORD  
(RECTANGULAR SURVEYS)

RD-7150-4 (Rev. 6/13/67)  
GPO 802-127

T. 143N R. 25W 5<sup>th</sup> Mer. N.F. Chippewa County Cass State Minnesota  
N 1/16 Corner common to sections 32 and 33

EXISTING SURVEYS

Original Government Survey

Year surveyed Not set in original  
Original monument SURVEY  
(Wood post, stone, pile of stones, pipe, etc.)

Bearing Trees

Species \_\_\_\_\_  
Diameter \_\_\_\_\_  
Bearing \_\_\_\_\_  
Distance \_\_\_\_\_

Subsequent Corner Restoration

Year surveyed 1976 By JLD  
Where filed or recorded \_\_\_\_\_  
Monument \_\_\_\_\_  
(Original, concrete post, iron rod, etc.)

See: T143N R25W BK2 pg 64

Bearing Trees, Reference Objects

Species \_\_\_\_\_  
Diameter \_\_\_\_\_  
Bearing \_\_\_\_\_  
Distance \_\_\_\_\_

Original Evidence Found

Year of search \_\_\_\_\_ By \_\_\_\_\_  
Monument found \_\_\_\_\_

Original Bearing Trees Found

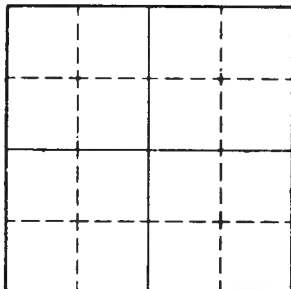
Species \_\_\_\_\_  
Diameter \_\_\_\_\_  
Bearing \_\_\_\_\_  
Distance \_\_\_\_\_

Evidence of Subsequent Corner Restoration Found

Year of search \_\_\_\_\_ By \_\_\_\_\_  
\_\_\_\_\_  
\_\_\_\_\_  
\_\_\_\_\_

Bearing Trees, Reference Objects

\_\_\_\_\_  
\_\_\_\_\_  
\_\_\_\_\_  
\_\_\_\_\_



Sketch

Corner  F.S. Land

Relation of Evidence to Record Features Along Section Lines

W-9

Section line to sections \_\_\_\_\_

Object \_\_\_\_\_

Record distance \_\_\_\_\_

Measured distance \_\_\_\_\_

Other Evidence

Describe evidence of use and occupation such as roads, fences, clearings, timber cutting lines, plantations, etc.. Cite source of testimony if any. \_\_\_\_\_

*Needs Traverser to prove location*

At time of search:

1. Did you have the record description?

Yes X No \_\_\_\_\_

2. How was search area located?

Pacing, chaining, photos, maps, etc. maps

Perpetuation Record

Monument and accessories established. Include brief description of area. 7-26-82

*Monument left as found:*

*Accessories:*

<i>Aspen</i>	<i>White Oak</i>	<i>White Oak</i>
<i>9 in</i>	<i>9.2 in</i>	<i>10.4 in</i>
<i>5.63 1/2° E</i>	<i>5.35 1/2° W</i>	<i>N45 1/2° W</i>
<i>16.89 ft</i>	<i>26.84 ft</i>	<i>49.35 ft</i>

3. Man hours spent in search \_\_\_\_\_

4. Do you think additional search might recover evidence? Yes \_\_\_\_\_ No \_\_\_\_\_

Certified corner restoration certificate prepared: Yes \_\_\_\_\_ No \_\_\_\_\_

Filed in county records at \_\_\_\_\_ Date \_\_\_\_\_ County Document No. \_\_\_\_\_

Identified on aerial photo No. \_\_\_\_\_ Which is filed at \_\_\_\_\_

5. Signature *[Signature]*

Index No. X-9  
(Alphabetical - Numerical)

LAND CORNER RECORD  
(RECTANGULAR SURVEYS)

R9-7150-4 (Rev. 6/13/67)  
GPO 502-127

T. 143N R. 25W 5<sup>th</sup> Mer. N.F. Chippewa County Cass State Minnesota  
1/4 Corner common to sections 32 and 33

EXISTING SURVEYS

Original Government Survey

Year surveyed \_\_\_\_\_  
Original monument \_\_\_\_\_  
(Wood post, stone, pile of stones, pipe, etc.)

Bearing Trees

Species \_\_\_\_\_  
Diameter \_\_\_\_\_  
Bearing \_\_\_\_\_  
Distance \_\_\_\_\_

Subsequent Corner Restoration

Year surveyed. 1964 By RLS # - 7  
Where filed or recorded \_\_\_\_\_  
Monument \_\_\_\_\_  
(Original, concrete post, iron rod, etc.)

See T143N R25W BK 2 pg 63  
BK 1 pg 10 ?

Bearing Trees, Reference Objects

Species \_\_\_\_\_  
Diameter \_\_\_\_\_  
Bearing \_\_\_\_\_  
Distance \_\_\_\_\_

Original Evidence Found

Year of search \_\_\_\_\_ By \_\_\_\_\_  
Monument found \_\_\_\_\_

Original Bearing Trees Found

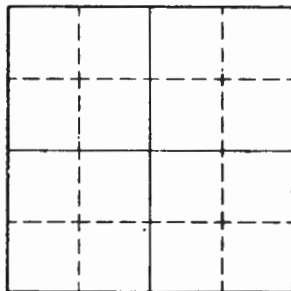
Species \_\_\_\_\_  
Diameter \_\_\_\_\_  
Bearing \_\_\_\_\_  
Distance \_\_\_\_\_

Evidence of Subsequent Corner Restoration Found

Year of search \_\_\_\_\_ By \_\_\_\_\_  
\_\_\_\_\_  
\_\_\_\_\_

Bearing Trees, Reference Objects

\_\_\_\_\_  
\_\_\_\_\_  
\_\_\_\_\_  
\_\_\_\_\_



Sketch

○ Corner     F.S. Land

Relation of Evidence to Record Features Along Section Lines

X-9

Section line to sections \_\_\_\_\_

Object \_\_\_\_\_

Record distance \_\_\_\_\_

Measured distance \_\_\_\_\_

Other Evidence

Describe evidence of use and occupation such as roads, fences, clearings, timber cutting lines, plantations, etc.. Cite source of testimony if any. \_\_\_\_\_

At time of search:

1. Did you have the record description?

Yes  No \_\_\_\_\_

2. How was search area located?

Pacing, chaining, photos, maps, etc. photo

3. Man hours spent in search \_\_\_\_\_

4. Do you think additional search might recover evidence? Yes \_\_\_\_\_ No

5. Signature [Signature] PIS

Perpetuation Record

Monument and accessories established. Include brief description of area. 7-26-82

Monument left as found:

Accessories:

Snag	R. Maple	R. Maple	R. Maple	R. Maple
	2.3' in	10.1 ft	4.3' in	5.7 in
	N14°W	N61°E	S36°E	S86°W
40.9 ft	37.51 ft	41.74 ft	29.73 ft	23.02 ft

Certified corner restoration certificate prepared: Yes \_\_\_\_\_ No \_\_\_\_\_

Filed in county records at \_\_\_\_\_ Date \_\_\_\_\_ County Document No. \_\_\_\_\_

Identified on aerial photo No. \_\_\_\_\_ Which is filed at \_\_\_\_\_

Index No. X-17  
(Alphabetical - Numerical)

LAND CORNER RECORD  
(RECTANGULAR SURVEYS)

RG-7150-4 (Rev. 6/13/67)  
 GPO 802-127

T. 143 R. 25 5th Mer. N.F. Chippewa County Cass State Minnesota  
East Quarter Corner common to sections 34, 35, and \_\_\_\_\_

EXISTING SURVEYS

Original Government Survey

Year surveyed 1872  
 Original monument Wood post  
(Wood post, stone, pile of stones, pipe, etc.)

Bearing Trees

Species Birch Birch  
 Diameter 8" 8"  
 Bearing S 5 W N 71 E  
 Distance 81 Ks 201 Ks

Subsequent Corner Restoration

Year surveyed 1976 By BLM  
 Where filed or recorded Sec. of State T143N25W  
 Monument Set 2 1/2 x 28" alum. post 1/4  
(Original, concrete post, iron rod, etc.)  
with alum. cap. 534/535  
1976

Bearing Trees, Reference Objects

Species Aspen Aspen  
 Diameter 5" 7"  
 Bearing N 7 E S 84 W  
 Distance 171 Ks 321 Ks

Original Evidence Found

Year of search \_\_\_\_\_ By \_\_\_\_\_  
 Monument found \_\_\_\_\_

Original Bearing Trees Found

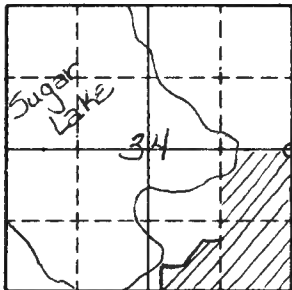
Species \_\_\_\_\_  
 Diameter \_\_\_\_\_  
 Bearing \_\_\_\_\_  
 Distance \_\_\_\_\_

Evidence of Subsequent Corner Restoration Found

Year of search 1983 By BLM  
2 1/2 x 28" alum cap mon.

Bearing Trees, Reference Objects

Aspen Aspen  
 Diameter 8" 7"  
 Bearing S 40 E N 65 W  
 Distance 301 Ks 221 Ks  
19.80' 14.52'



Sketch

○ Corner    ▨ F.S. Land

Section line to sections \_\_\_\_\_  
 Object \_\_\_\_\_  
 Record distance \_\_\_\_\_  
 Measured distance \_\_\_\_\_

## Other Evidence

Describe evidence of use and occupation such as roads, fences, clearings, timber cutting lines, plantations, etc.. Cite source of testimony if any. \_\_\_\_\_

1979 Gary Stevenson & Assoc, Inc. survey crew found the  
 1976 Bureau of Land Management monument.

At time of search:

1. Did you have the record description?

Yes \_\_\_\_\_ No \_\_\_\_\_

2. How was search area located?

Pacing, chaining, photos, maps,  
 etc. \_\_\_\_\_

3. Man hours spent in search \_\_\_\_\_

4. Do you think additional search might  
 recover evidence? Yes \_\_\_\_\_ No \_\_\_\_\_

5. Signature \_\_\_\_\_

## Perpetuation Record

Monument and accessories established. Include brief description of area. 1990 a  
 Landecker & Assoc, Inc. survey crew found a 2 1/2" aluminum  
 capped monument 6" above as set by BLM in 1983. Ties:  
 9" Poplar N 72 W 14.16' (1983); 12" Poplar N 73 E 39.20'; 8"  
 Poplar S 44 E 19.85' (1983); 10" Poplar S 46 W 36.30'.  
 8' steel sign post W/ 54-2, 54-9, 3' North and 3' West.

Certified corner restoration certificate prepared: Yes  No \_\_\_\_\_

Filed in county records at Cass County Date 11/29/90 County Document No. 325282

Identified on aerial photo No. \_\_\_\_\_ Which is filed at \_\_\_\_\_

T. 143 R. 25 5th Mer. N.F. CHIPPEWA County CASS State MN.  
1/4 Corner common to sections 35 and 36

EXISTING SURVEYS

**Original Government Survey**

Year surveyed 1872

Original monument Wood Post  
(Wood post, stone, pile of stones, pipe, etc.)

**Bearing Trees**

Species	<u>FIR</u>	<u>S. MAPLE</u>
Diameter	<u>8"</u>	<u>8"</u>
Bearing	<u>N02°E</u>	<u>S17°W</u>
Distance	<u>201Ks</u>	<u>441Ks</u>

**Original Evidence Found**

Year of search \_\_\_\_\_ By \_\_\_\_\_

Monument found \_\_\_\_\_

**Original Bearing Trees Found**

Species	_____	_____
Diameter	_____	_____
Bearing	_____	_____
Distance	_____	_____

**Subsequent Corner Restoration**

Year surveyed 1983 By GLM

Where filed or recorded \_\_\_\_\_

Monument a 3 1/2" Aluminum Post 28" Long  
(Original, concrete post, wood post, etc.)  
23" in ground with a 3/4"  
Aluminum cap stamped as shown =  
Proportioned.

**Evidence of Subsequent Corner Restoration Found**

Year of search 1985 By USFS Kosenko  
Found Monument and Husk  
Two Aspen Bts Robertson

**Bearing Trees, Reference Objects**

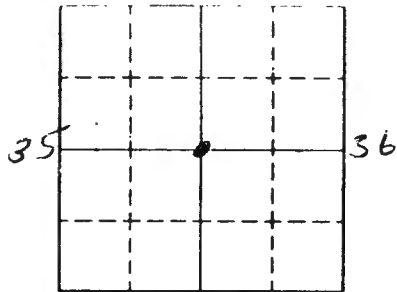
Species	<u>ASPEN</u>	<u>ASPEN</u>
Diameter	<u>10"</u>	<u>11"</u>
Bearing	<u>S82°E</u>	<u>N15°W</u>
Distance	<u>9.24'</u>	<u>7.59'</u>



**Bearing Trees, Reference Objects**

Species	<u>ASPEN</u>	<u>ASPEN</u>	<u>S. MAPLE</u>	<u>Metal Post</u>
Diameter	<u>10.0"</u>	<u>11.2"</u>	<u>4.8"</u>	<u>North 3.0'</u>
Bearing	<u>S69°E</u>	<u>N09°W</u>	<u>S11°W</u>	<u>N/54-2</u>
Distance	<u>9.65'</u>	<u>7.15'</u>	<u>23.18'</u>	<u>West 4.0'</u>

w/54-22549



Sketch

○ Corner    ▨ F.S. Land

Restoration of Evidence to Record Features Along Section Lines

Section line to sections \_\_\_\_\_  
 Object \_\_\_\_\_  
 Record distance \_\_\_\_\_  
 Measured distance \_\_\_\_\_

Other Evidence

Describe evidence of use and occupation such as roads, fences, clearings, timber cutting lines, plantations, etc.. Cite source of testimony if any. \_\_\_\_\_

At time of search:

1. Did you have the record description?

Yes \_\_\_\_\_ No \_\_\_\_\_

2. How was search area located?

Pacing, chaining, photos, maps, etc. \_\_\_\_\_

3. Man hours spent in search \_\_\_\_\_

4. Do you think additional search might recover evidence? Yes \_\_\_\_\_ No \_\_\_\_\_

5. Signature \_\_\_\_\_

Perpetuation Record

Monument and accessories established. Include brief description of area. \_\_\_\_\_

Certified corner restoration certificate prepared: Yes \_\_\_\_\_ No \_\_\_\_\_

Filed in county records at \_\_\_\_\_ Date \_\_\_\_\_ County Document No. \_\_\_\_\_

Identified on aerial photo No. \_\_\_\_\_ Which is filed at \_\_\_\_\_



Index No. X-21  
(Alphabetical - Numerical)

LAND CORNER RECORD  
(RECTANGULAR SURVEYS)

RD-7150-4 (Rev. 6/13/67)  
GPO 802-127

T. 143 N R. 25 W 5th Mer. N.F. Chippewa County Cass State Minnesota  
1A Corner common to sections 35 and 36

EXISTING SURVEYS

Original Government Survey

Year surveyed \_\_\_\_\_  
Original monument \_\_\_\_\_  
(Wood post, stone, pile of stones, pipe, etc.)

Bearing Trees

Species \_\_\_\_\_  
Diameter \_\_\_\_\_  
Bearing \_\_\_\_\_  
Distance \_\_\_\_\_

Subsequent Corner Restoration

Year surveyed. 1976 By BLM  
Where filed or recorded \_\_\_\_\_  
Monument \_\_\_\_\_  
(Original, concrete post, iron rod, etc.)

See: T143N R25°W BK1 pg 56

Bearing Trees, Reference Objects

Species \_\_\_\_\_  
Diameter \_\_\_\_\_  
Bearing \_\_\_\_\_  
Distance \_\_\_\_\_

Original Evidence Found

Year of search \_\_\_\_\_ By \_\_\_\_\_  
Monument found \_\_\_\_\_

Original Bearing Trees Found

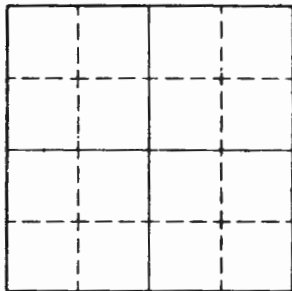
Species \_\_\_\_\_  
Diameter \_\_\_\_\_  
Bearing \_\_\_\_\_  
Distance \_\_\_\_\_

Evidence of Subsequent Corner Restoration Found

Year of search \_\_\_\_\_ By \_\_\_\_\_

Bearing Trees, Reference Objects

Species \_\_\_\_\_  
Diameter \_\_\_\_\_  
Bearing \_\_\_\_\_  
Distance \_\_\_\_\_



Sketch

○ Corner    ▨ F.S. Land

Relation of Evidence to Record Features Along Section Lines

X-21

Section line to sections \_\_\_\_\_

Object \_\_\_\_\_

Record distance \_\_\_\_\_

Measured distance \_\_\_\_\_

Other Evidence

Describe evidence of use and occupation such as roads, fences, clearings, timber cutting lines, plantations, etc.. Cite source of testimony if any. \_\_\_\_\_

8-12-82 New evidence may cause BLM to move corner  
KBCW/PLS

At time of search:

1. Did you have the record description?

Yes  No \_\_\_\_\_

2. How was search area located?

Pacing, chaining, photos, maps, etc. maps

3. Man hours spent in search \_\_\_\_\_

4. Do you think additional search might recover evidence? Yes  No \_\_\_\_\_

5. Signature KBCW/PLS

Perpetuation Record

Monument and accessories established. Include brief description of area. 7-28-82

Monument left as found

Accessories:

Aspen	Aspen	metal/sign post	metal/sign post
9.8 in	10.7 in		
S33'±E	N52°W	Northern	10'
3.96 ft	10.23 ft	5.0 ft	5.0 ft

Certified corner restoration certificate prepared: Yes \_\_\_\_\_ No \_\_\_\_\_

Filed in county records at \_\_\_\_\_ Date \_\_\_\_\_ County Document No. \_\_\_\_\_

Identified on aerial photo No. \_\_\_\_\_ Which is filed at \_\_\_\_\_

Index No. X-Y 16  
(Alphabetical - Numerical)

LAND CORNER RECORD  
(RECTANGULAR SURVEYS)

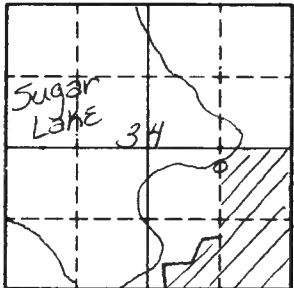
R9-7150-4 (Rev. 6/13/67)  
GPO 802-127

T. 143 R. 25 5th Mer. N.F. Chippewa County Cass State Minnesota  
Special Meander Corner common to sections 34 and \_\_\_\_\_

EXISTING SURVEYS

Original Government Survey	Original Evidence Found
Year surveyed _____	Year of search _____ By _____
Original monument _____ <small>(Wood post, stone, pile of stones, pipe, etc.)</small>	Monument found _____
<b>Bearing Trees</b>	<b>Original Bearing Trees Found</b>
Species _____	Species _____
Diameter _____	Diameter _____
Bearing _____	Bearing _____
Distance _____	Distance _____
<b>Subsequent Corner Restoration</b>	<b>Evidence of Subsequent Corner Restoration Found</b>
Year surveyed _____ By _____	Year of search _____ By _____
Where filed or recorded _____	_____
Monument _____ <small>(Original, concrete post, iron rod, etc.)</small>	_____
_____	_____
<b>Bearing Trees, Reference Objects</b>	<b>Bearing Trees, Reference Objects</b>
Species _____	_____
Diameter _____	_____
Bearing _____	_____
Distance _____	_____

Relation of Evidence to Record Features Along Section Lines



Sketch

○ Corner    ▨ F.S. Land

Section line to sections	_____	_____	_____	_____
Object	_____	_____	_____	_____
Record distance	_____	_____	_____	_____
Measured distance	_____	_____	_____	_____

Other Evidence

Describe evidence of use and occupation such as roads, fences, clearings, timber cutting lines, plantations, etc.. Cite source of testimony if any. \_\_\_\_\_

At time of search:

1. Did you have the record description? \_\_\_\_\_

Yes \_\_\_\_\_ No \_\_\_\_\_

2. How was search area located? \_\_\_\_\_

Pacing, chaining, photos, maps, etc. \_\_\_\_\_

3. Man hours spent in search \_\_\_\_\_

4. Do you think additional search might recover evidence? Yes \_\_\_\_\_ No \_\_\_\_\_

5. Signature \_\_\_\_\_

Perpetuation Record

Monument and accessories established. Include brief description of area. 1990 on October 29, a Landecker & Associates, Inc. survey crew establish E 1/4 line south of Sugar Lake. They set a 4' x 3" brass cap monument in Ash & Cedar marsh wet land 25' + to lake with 8' fence post along side to stabilize. Ties:

7" Ash S 6 E 14.00';	T143N R25W
12" Ash S 70 E 28.81';	SMC
14" Ash N 64 E 36.95';	5/34
8' fence post N 72 W 20.00'	1590 21572008

Certified corner restoration certificate prepared: Yes \_\_\_\_\_ No \_\_\_\_\_

Filed in county records at \_\_\_\_\_ Date \_\_\_\_\_ County Document No. \_\_\_\_\_

Identified on aerial photo No. \_\_\_\_\_ Which is filed at \_\_\_\_\_

Index No. X 16-17  
(Alphabetical - Numerical)

LAND CORNER RECORD  
(RECTANGULAR SURVEYS)

R9-7150-4 (Rev. 6/13/67)  
 GPO 802-127

T. 143 R. 25 5th Mer. N.F. Chippewa County Cass State Minnesota  
Special Meander Corner common to sections 34 and \_\_\_\_\_

EXISTING SURVEYS

Original Government Survey

Year surveyed \_\_\_\_\_  
 Original monument \_\_\_\_\_  
(Wood post, stone, pile of stones, pipe, etc.)

Bearing Trees

Species \_\_\_\_\_  
 Diameter \_\_\_\_\_  
 Bearing \_\_\_\_\_  
 Distance \_\_\_\_\_

Subsequent Corner Restoration

Year surveyed \_\_\_\_\_ By \_\_\_\_\_  
 Where filed or recorded \_\_\_\_\_  
 Monument \_\_\_\_\_  
(Original, concrete post, iron rod, etc.)

Bearing Trees, Reference Objects

Species \_\_\_\_\_  
 Diameter \_\_\_\_\_  
 Bearing \_\_\_\_\_  
 Distance \_\_\_\_\_

Original Evidence Found

Year of search \_\_\_\_\_ By \_\_\_\_\_  
 Monument found \_\_\_\_\_

Original Bearing Trees Found

Species \_\_\_\_\_  
 Diameter \_\_\_\_\_  
 Bearing \_\_\_\_\_  
 Distance \_\_\_\_\_

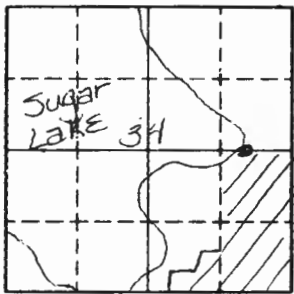
Evidence of Subsequent Corner Restoration Found

Year of search \_\_\_\_\_ By \_\_\_\_\_  
 \_\_\_\_\_  
 \_\_\_\_\_  
 \_\_\_\_\_

Bearing Trees, Reference Objects

\_\_\_\_\_

Relation of Evidence to Record Features Along Section Lines



Sketch

O Corner    ▨ F.S. Land

Section line to sections	_____	_____	_____
Object	_____	_____	_____
Record distance	_____	_____	_____
Measured distance	_____	_____	_____

Other Evidence

Describe evidence of use and occupation such as roads, fences, clearings, timber cutting lines, plantations, etc.. Cite source of testimony if any. \_\_\_\_\_

At time of search:

1. Did you have the record description?  
Yes \_\_\_\_\_ No \_\_\_\_\_

2. How was search area located?  
Pacing, chaining, photos, maps,  
etc. \_\_\_\_\_

3. Man hours spent in search \_\_\_\_\_

4. Do you think additional search might  
recover evidence? Yes \_\_\_\_\_ No \_\_\_\_\_

5. Signature \_\_\_\_\_

Perpetuation Record

Monument and accessories established. Include brief description of area. 1990 on November 20, a Landecker & Assoc., Inc. crew run E-W 1/4 line east of Sugar Lake. Set a 4' x 3" brass cap mon flush with adjacent marsh 12' ± from lake edge. Ties:

8" Cedar N 73 W 3.75';	T143N R25W
5" Cedar N 50 E 15.59';	5mc 15 c
7" Cedar S 75 E 28.82';	7 34
6" Cedar S 16 E 21.03';	1990
8' post on N. side w/ 54-2, 54-9	RLS 17008

Certified corner restoration certificate prepared: Yes \_\_\_\_\_ No \_\_\_\_\_

Filed in county records at \_\_\_\_\_ Date \_\_\_\_\_ County Document No. \_\_\_\_\_

Identified on aerial photo No. \_\_\_\_\_ Which is filed at \_\_\_\_\_

Index No. Y-9  
(Alphabetical - Numerical)LAND CORNER RECORD  
(RECTANGULAR SURVEYS)R9-7150-4 (Rev. 6/13/67)  
GPO 802-127T. 143N R. 25W 5<sup>th</sup> Mer. N.F. Chippewa County Cass State Minnesota  
5 1/16 Corner common to sections \_\_\_\_\_, \_\_\_\_\_, 32 and 33

## EXISTING SURVEYS

## Original Government Survey

Year surveyed \_\_\_\_\_  
Original monument \_\_\_\_\_  
(Wood post, stone, pile of stones, pipe, etc.)

## Bearing Trees

Species \_\_\_\_\_  
Diameter \_\_\_\_\_  
Bearing \_\_\_\_\_  
Distance \_\_\_\_\_

## Subsequent Corner Restoration

Year surveyed 1976 By BLM  
Where filed or recorded \_\_\_\_\_  
Monument \_\_\_\_\_  
(Original, concrete post, iron rod, etc.)See: T143N R25W BK 2 pg 53

## Bearing Trees, Reference Objects

Species \_\_\_\_\_  
Diameter \_\_\_\_\_  
Bearing \_\_\_\_\_  
Distance \_\_\_\_\_

## Original Evidence Found

Year of search \_\_\_\_\_ By \_\_\_\_\_  
Monument found \_\_\_\_\_

## Original Bearing Trees Found

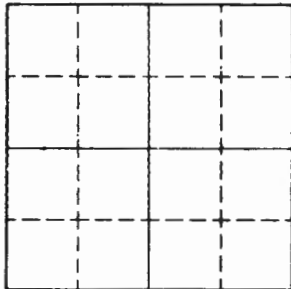
Species \_\_\_\_\_  
Diameter \_\_\_\_\_  
Bearing \_\_\_\_\_  
Distance \_\_\_\_\_

## Evidence of Subsequent Corner Restoration Found

Year of search \_\_\_\_\_ By \_\_\_\_\_  
\_\_\_\_\_  
\_\_\_\_\_  
\_\_\_\_\_

## Bearing Trees, Reference Objects

\_\_\_\_\_  
\_\_\_\_\_  
\_\_\_\_\_  
\_\_\_\_\_



Sketch

○ Corner  F.S. Land

Relation of Evidence to Record Features Along Section Lines

4-9

Section line to sections \_\_\_\_\_

Object \_\_\_\_\_

Record distance \_\_\_\_\_

Measured distance \_\_\_\_\_

Other Evidence

Describe evidence of use and occupation such as roads, fences, clearings, timber cutting lines, plantations, etc.. Cite source of testimony if any. \_\_\_\_\_

The iron monument recovered by BLM in 1976 was set by J. H. Flynn in 1929 as a temporary 1/16 corner. This position was not set at proportionate measure. I do not believe this is the proper position for this corner

*Walter Wilkins RLS*

At time of search:

1. Did you have the record description?  
Yes  No \_\_\_\_\_

2. How was search area located?  
Pacing, chaining, photos, maps, etc. maps

3. Man hours spent in search \_\_\_\_\_

4. Do you think additional search might recover evidence? Yes  No \_\_\_\_\_

Perpetuation Record

Monument and accessories established. Include brief description of area. 7-26-82

Monument left as found:

Accessories:

Red Maple	Maple snag	R. Maple	R. Maple	W. Birch	Metal fence post
10.9 in	4.4 in	5.1 in	5.2 in	2.8 in	
S55 1/2° E	N63 1/2° W	S23° W	S59° W	N38° E	N02° E
27.7 ft	6.03 ft	18.85 ft	27.27 ft	31.41 ft	4.1 ft

Certified corner restoration certificate prepared: Yes \_\_\_\_\_ No \_\_\_\_\_

Filed in county records at \_\_\_\_\_ Date \_\_\_\_\_ County Document No. \_\_\_\_\_

5. Signature *Walter Wilkins RLS*

Identified on aerial photo No. \_\_\_\_\_ Which is filed at \_\_\_\_\_



Index No. Y-17  
(Alphabetical - Numerical)

LAND CORNER RECORD  
(RECTANGULAR SURVEYS)

RD-7150-4 (Rev. 6/13/67)  
GPO 502-127

T. 143 R. 25 5th Mer. N.F. Chippewa County Cass State Minnesota  
South One-Sixteenth Corner common to sections 34, 35 and \_\_\_\_\_

EXISTING SURVEYS

Original Government Survey

Year surveyed 1983 Bureau of Land Management  
Original monument 2 1/2 x 28" aluminum capped  
post  
(Wood post, stone, pile of stones, pipe, etc.)

Bearing Trees

Species Elm Ash  
Diameter 10" 6"  
Bearing S45E S57W  
Distance 40 Ks 9 1/2 Ks

Original Evidence Found

Year of search \_\_\_\_\_ By \_\_\_\_\_  
Monument found \_\_\_\_\_

Original Bearing Trees Found

Species \_\_\_\_\_  
Diameter \_\_\_\_\_  
Bearing \_\_\_\_\_  
Distance \_\_\_\_\_

Subsequent Corner Restoration

Year surveyed \_\_\_\_\_ By \_\_\_\_\_  
Where filed or recorded \_\_\_\_\_  
Monument \_\_\_\_\_  
(Original, concrete post, iron rod, etc.)

Evidence of Subsequent Corner Restoration Found

Year of search \_\_\_\_\_ By \_\_\_\_\_  
\_\_\_\_\_  
\_\_\_\_\_  
\_\_\_\_\_

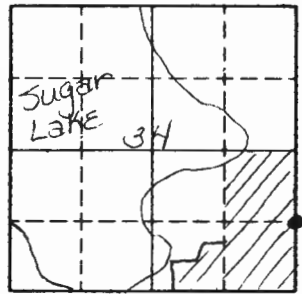
Bearing Trees, Reference Objects

Species \_\_\_\_\_  
Diameter \_\_\_\_\_  
Bearing \_\_\_\_\_  
Distance \_\_\_\_\_

Bearing Trees, Reference Objects

\_\_\_\_\_  
\_\_\_\_\_  
\_\_\_\_\_  
\_\_\_\_\_

Relation of Evidence to Record Features Along Section Lines



Sketch

○ Corner    ▨ F.S. Land

Section line to sections	_____	_____	_____	_____
Object	_____	_____	_____	_____
Record distance	_____	_____	_____	_____
Measured distance	_____	_____	_____	_____

Other Evidence

Describe evidence of use and occupation such as roads, fences, clearings, timber cutting lines, plantations, etc.. Cite source of testimony if any. \_\_\_\_\_

At time of search:

1. Did you have the record description?  
Yes \_\_\_\_\_ No \_\_\_\_\_

2. How was search area located?  
Pacing, chaining, photos, maps,  
etc. \_\_\_\_\_

3. Man hours spent in search \_\_\_\_\_

4. Do you think additional search might  
recover evidence? Yes \_\_\_\_\_ No \_\_\_\_\_

5. Signature \_\_\_\_\_

Perpetuation Record

Monument and accessories established. Include brief description of area. 1990 on November 20, a Landecker & Associates, Inc. survey crew found 2 1/2 x 28" alum. cap. mon. TIES:

12" Elm (dead) S57E 26.45';

6" Ash S57W 6.19';

8" Ash N13W 27.90';

4" Ash N26E 18.68';

8' fence post 3.0' North w/54-9

Certified corner restoration certificate prepared: Yes \_\_\_\_\_ No \_\_\_\_\_

Filed in county records at \_\_\_\_\_ Date \_\_\_\_\_ County Document No. \_\_\_\_\_

Identified on aerial photo No. \_\_\_\_\_ Which is filed at \_\_\_\_\_

Index No. YZ 15-16  
(Alphabetical - Numerical)

LAND CORNER RECORD  
(RECTANGULAR SURVEYS)

RD-7150-4 (Rev. 6/13/67)  
GPO 802-127

T. 143 R. 25 5th Mer. N.F. Chippewa County Cass State Minnesota  
Northwest tract Corner common to sections 34 and \_\_\_\_\_

EXISTING SURVEYS

Original Government Survey

Year surveyed 1987 Gary Stevenson & Assoc., Inc.  
Original monument Establish property corner in  
(Wood post, stone, pipe or spike, pipe, etc.)  
survey for Mr. Peterson

Bearing Trees

Species \_\_\_\_\_  
Diameter \_\_\_\_\_  
Bearing \_\_\_\_\_  
Distance \_\_\_\_\_

Subsequent Corner Restoration

Year surveyed \_\_\_\_\_ By \_\_\_\_\_  
Where filed or recorded \_\_\_\_\_  
Monument \_\_\_\_\_  
(Original, concrete post, iron rod, etc.)

Bearing Trees, Reference Objects

Species \_\_\_\_\_  
Diameter \_\_\_\_\_  
Bearing \_\_\_\_\_  
Distance \_\_\_\_\_

Original Evidence Found

Year of search \_\_\_\_\_ By \_\_\_\_\_  
Monument found \_\_\_\_\_

Original Bearing Trees Found

Species \_\_\_\_\_  
Diameter \_\_\_\_\_  
Bearing \_\_\_\_\_  
Distance \_\_\_\_\_

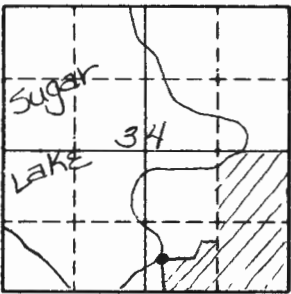
Evidence of Subsequent Corner Restoration Found

Year of search \_\_\_\_\_ By \_\_\_\_\_  
\_\_\_\_\_  
\_\_\_\_\_  
\_\_\_\_\_

Bearing Trees, Reference Objects

\_\_\_\_\_  
\_\_\_\_\_  
\_\_\_\_\_  
\_\_\_\_\_

Relation of Evidence to Record Features Along Section Lines



Sketch

O Corner    ▨ F.S. Land

Section line to sections \_\_\_\_\_

Object \_\_\_\_\_

Record distance \_\_\_\_\_

Measured distance \_\_\_\_\_

Other Evidence

Describe evidence of use and occupation such as roads, fences, clearings, timber cutting lines, plantations, etc.. Cite source of testimony if any. \_\_\_\_\_

At time of search:

1. Did you have the record description?  
Yes \_\_\_\_\_ No \_\_\_\_\_

2. How was search area located?  
Pacing, chaining, photos, maps,  
etc. \_\_\_\_\_

3. Man hours spent in search \_\_\_\_\_

4. Do you think additional search might  
recover evidence? Yes \_\_\_\_\_ No \_\_\_\_\_

5. Signature \_\_\_\_\_

Perpetuation Record

Monument and accessories established. Include brief description of area. October 1990 a Landecker & Associates, Inc. survey crew set a 4' x 3" brass capped monument 13" above, at edge of Cedar Swamp. TIES:

10" Poplar N88E 9.81';	Sec 34 T143N R25W
9" Poplar N25E 16.21';	Property Corner
7" Poplar N82W 18.44';	USA
10" Poplar S33W 20.95';	1990
8' signpost E and N 3.0' with 54-2, 54-9	RCS 17008

Certified corner restoration certificate prepared: Yes \_\_\_\_\_ No \_\_\_\_\_

Filed in county records at \_\_\_\_\_ Date \_\_\_\_\_ County Document No. \_\_\_\_\_

Identified on aerial photo No. \_\_\_\_\_ Which is filed at \_\_\_\_\_

Index No. Y-Z 15-16  
(Alphabetical - Numerical)

LAND CORNER RECORD  
(RECTANGULAR SURVEYS)

R9-7150-4 (Rev. 6/13/67)  
GPO 802-127

T. 143 R. 25 5th Mer. N.F. Chippewa County Cass State Minnesota  
Northwest Line Property Corner common to sections 34 and \_\_\_\_\_

EXISTING SURVEYS

Original Government Survey

Year surveyed \_\_\_\_\_  
Original monument \_\_\_\_\_  
(Wood post, stone, pile of stones, pipe, etc.)

Bearing Trees

Species \_\_\_\_\_  
Diameter \_\_\_\_\_  
Bearing \_\_\_\_\_  
Distance \_\_\_\_\_

Subsequent Corner Restoration

Year surveyed \_\_\_\_\_ By \_\_\_\_\_  
Where filed or recorded \_\_\_\_\_  
Monument \_\_\_\_\_  
(Original, concrete post, iron rod, etc.)

Bearing Trees, Reference Objects

Species \_\_\_\_\_  
Diameter \_\_\_\_\_  
Bearing \_\_\_\_\_  
Distance \_\_\_\_\_

Original Evidence Found

Year of search \_\_\_\_\_ By \_\_\_\_\_  
Monument found \_\_\_\_\_

Original Bearing Trees Found

Species \_\_\_\_\_  
Diameter \_\_\_\_\_  
Bearing \_\_\_\_\_  
Distance \_\_\_\_\_

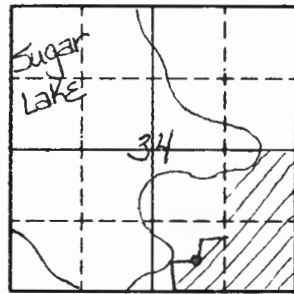
Evidence of Subsequent Corner Restoration Found

Year of search \_\_\_\_\_ By \_\_\_\_\_  
\_\_\_\_\_  
\_\_\_\_\_  
\_\_\_\_\_

Bearing Trees, Reference Objects

\_\_\_\_\_  
\_\_\_\_\_  
\_\_\_\_\_  
\_\_\_\_\_

Relation of Evidence to Record Features Along Section Lines



Sketch

○ Corner    ▨ F.S. Land

Section line to sections \_\_\_\_\_

Object \_\_\_\_\_

Record distance \_\_\_\_\_

Measured distance \_\_\_\_\_

Other Evidence

Describe evidence of use and occupation such as roads, fences, clearings, timber cutting lines, plantations, etc.. Cite source of testimony if any. \_\_\_\_\_

At time of search:

1. Did you have the record description?  
Yes \_\_\_\_\_ No \_\_\_\_\_

2. How was search area located?  
Pacing, chaining, photos, maps,  
etc. \_\_\_\_\_

3. Man hours spent in search \_\_\_\_\_

4. Do you think additional search might  
recover evidence? Yes \_\_\_\_\_ No \_\_\_\_\_

5. Signature \_\_\_\_\_

Perpetuation Record

Monument and accessories established. Include brief description of area. 1990 on  
October 29, a Landscker & Associates, Inc. survey crew set a  
4'x 3" brass cap monument 13" above at top of hill. Ties:  
8" Birch S82 W 37.59';  
5" Birch N17 E 66.40'; S34 T143N R25W  
12" Birch S80 E 50.46'; Property  
14" Birch S33 W 60.85'; Corner  
8" sign post 3.0' west with 54-2, 54-9 USA  
8" sign post 3.0' NE with 54-2, 54-9 1990  
RLS 17008

Certified corner restoration certificate prepared: Yes \_\_\_\_\_ No \_\_\_\_\_

Filed in county records at \_\_\_\_\_ Date \_\_\_\_\_ County Document No. \_\_\_\_\_

Identified on aerial photo No. \_\_\_\_\_ Which is filed at \_\_\_\_\_

Index No. Y-Z 15-16  
(Alphabetical - Numerical)

LAND CORNER RECORD  
(RECTANGULAR SURVEYS)

R9-7150-4 (Rev. 6/13/67)  
GPO 802-127

T. 143 R. 25 5th Mer. N.F. Chippewa County Cass State Minnesota  
North Line Property Corner common to sections 34 and \_\_\_\_\_

EXISTING SURVEYS

Original Government Survey

Year surveyed \_\_\_\_\_  
Original monument \_\_\_\_\_  
(Wood post, stone, pile of stones, pipe, etc.)

Bearing Trees

Species \_\_\_\_\_  
Diameter \_\_\_\_\_  
Bearing \_\_\_\_\_  
Distance \_\_\_\_\_

Subsequent Corner Restoration

Year surveyed \_\_\_\_\_ By \_\_\_\_\_  
Where filed or recorded \_\_\_\_\_  
Monument \_\_\_\_\_  
(Original, concrete post, iron rod, etc.)

Bearing Trees, Reference Objects

Species \_\_\_\_\_  
Diameter \_\_\_\_\_  
Bearing \_\_\_\_\_  
Distance \_\_\_\_\_

Original Evidence Found

Year of search \_\_\_\_\_ By \_\_\_\_\_  
Monument found \_\_\_\_\_

Original Bearing Trees Found

Species \_\_\_\_\_  
Diameter \_\_\_\_\_  
Bearing \_\_\_\_\_  
Distance \_\_\_\_\_

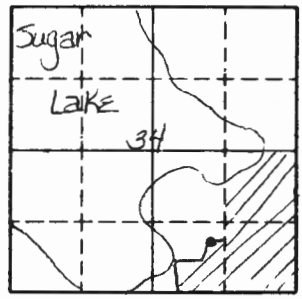
Evidence of Subsequent Corner Restoration Found

Year of search \_\_\_\_\_ By \_\_\_\_\_  
\_\_\_\_\_  
\_\_\_\_\_  
\_\_\_\_\_

Bearing Trees, Reference Objects

\_\_\_\_\_  
\_\_\_\_\_  
\_\_\_\_\_  
\_\_\_\_\_

Relation of Evidence to Record Features Along Section Lines



Sketch

○ Corner    ▨ F.S. Land

Section line to sections \_\_\_\_\_

Object \_\_\_\_\_

Record distance \_\_\_\_\_

Measured distance \_\_\_\_\_

Other Evidence

Describe evidence of use and occupation such as roads, fences, clearings, timber cutting lines, plantations, etc.. Cite source of testimony if any. \_\_\_\_\_

At time of search:

1. Did you have the record description?  
Yes \_\_\_\_\_ No \_\_\_\_\_

2. How was search area located?  
Pacing, chaining, photos, maps,  
etc. \_\_\_\_\_

3. Man hours spent in search \_\_\_\_\_

4. Do you think additional search might  
recover evidence? Yes \_\_\_\_\_ No \_\_\_\_\_

5. Signature \_\_\_\_\_

Perpetuation Record

Monument and accessories established. Include brief description of area. October 29, 1990 a Landecker & Associates, Inc. survey crew set a 4' x 3" capped monument 13" above. Ties:

<u>6" Birch N34E 29.38';</u>	<u>534T143N R25W</u>
<u>9" Birch N78E 24.52';</u>	<u>Property</u>
<u>5" Ash S20W 24.18';</u>	<u>Corner</u>
<u>6" Poplar N62W 17.39';</u>	<u>TUSA</u>
<u>8' fence post 3.0' SW with 54-2, 54-9</u>	<u>1990</u>
<u>8' fence post 3.0' East with 54-2, 54-9</u>	<u>RLS 17008</u>

Certified corner restoration certificate prepared: Yes \_\_\_\_\_ No \_\_\_\_\_

Filed in county records at \_\_\_\_\_ Date \_\_\_\_\_ County Document No. \_\_\_\_\_

Identified on aerial photo No. \_\_\_\_\_ Which is filed at \_\_\_\_\_



Index No. Y-2 16  
(Alphabetical - Numerical)

LAND CORNER RECORD  
(RECTANGULAR SURVEYS)

RD-7 150-4 (Rev. 6/13/67)  
GPO 802-127

T. 143 R. 25 5th Mer. N.F. Chippewa County Cass State Minnesota  
Northeast tract Corner common to sections 34 and \_\_\_\_\_

EXISTING SURVEYS

Original Government Survey

Year surveyed \_\_\_\_\_  
Original monument \_\_\_\_\_  
(Wood post, stone, pile of stones, pipe, etc.)

Bearing Trees

Species \_\_\_\_\_  
Diameter \_\_\_\_\_  
Bearing \_\_\_\_\_  
Distance \_\_\_\_\_

Subsequent Corner Restoration

Year surveyed \_\_\_\_\_ By \_\_\_\_\_  
Where filed or recorded \_\_\_\_\_  
Monument \_\_\_\_\_  
(Original, concrete post, iron rod, etc.)

Bearing Trees, Reference Objects

Species \_\_\_\_\_  
Diameter \_\_\_\_\_  
Bearing \_\_\_\_\_  
Distance \_\_\_\_\_

Original Evidence Found

Year of search \_\_\_\_\_ By \_\_\_\_\_  
Monument found \_\_\_\_\_

Original Bearing Trees Found

Species \_\_\_\_\_  
Diameter \_\_\_\_\_  
Bearing \_\_\_\_\_  
Distance \_\_\_\_\_

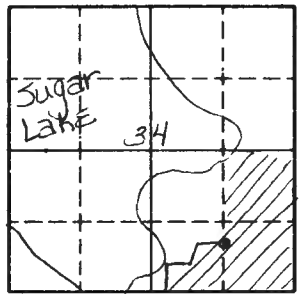
Evidence of Subsequent Corner Restoration Found

Year of search \_\_\_\_\_ By \_\_\_\_\_  
\_\_\_\_\_  
\_\_\_\_\_  
\_\_\_\_\_

Bearing Trees, Reference Objects

\_\_\_\_\_  
\_\_\_\_\_  
\_\_\_\_\_  
\_\_\_\_\_

Relation of Evidence to Record Features Along Section Lines



Sketch

O Corner    ▨ F.S. Land

Section line to sections	_____	_____	_____	_____
Object	_____	_____	_____	_____
Record distance	_____	_____	_____	_____
Measured distance	_____	_____	_____	_____

Other Evidence

Describe evidence of use and occupation such as roads, fences, clearings, timber cutting lines, plantations, etc.. Cite source of testimony if any. \_\_\_\_\_

At time of search:

1. Did you have the record description?

Yes \_\_\_\_\_ No \_\_\_\_\_

2. How was search area located?

Pacing, chaining, photos, maps, etc. \_\_\_\_\_

3. Man hours spent in search \_\_\_\_\_

4. Do you think additional search might recover evidence? Yes \_\_\_\_\_ No \_\_\_\_\_

5. Signature \_\_\_\_\_

Perpetuation Record

Monument and accessories established. Include brief description of area. 1990 on October 29, a Landecker & Assoc., Inc. survey crew set a 4' x 3" brass cap monument on top of hill. PLS:

14" Poplar N118 W 43.60'; 534 T143N R25W

8' fence post 545 W 20.00' w/54-3 sign property

8' fence post 545 E 20.00' w/54-3 sign E

1990

PLS 17008

Certified corner restoration certificate prepared: Yes \_\_\_\_\_ No \_\_\_\_\_

Filed in county records at \_\_\_\_\_ Date \_\_\_\_\_ County Document No. \_\_\_\_\_

Identified on aerial photo No. \_\_\_\_\_ Which is filed at \_\_\_\_\_

Index No. Z-9  
(Alphabetical - Numerical)

LAND CORNER RECORD  
(RECTANGULAR SURVEYS)

R9-7150-4 (Rev. 6/13/67)  
 GPO 802-127

T. 143 R. 25 2 Mer. N.F. CHIPPEWA County CASS State MINN  
SEC. Corner common to sections 32, 33, 4 and 5

EXISTING SURVEYS

Original Government Survey

Year surveyed \_\_\_\_\_  
 Original monument \_\_\_\_\_  
(Wood post, stone, pile of stones, pipe, etc.)

Bearing Trees

Species \_\_\_\_\_  
 Diameter \_\_\_\_\_  
 Bearing \_\_\_\_\_  
 Distance \_\_\_\_\_

Subsequent Corner Restoration

Year surveyed 1972 By B.L.M.  
 Where filed or recorded CASS  
 Monument 2 1/2" Aluminum Post CAPPED  
(Original, concrete post, iron rod, etc.)

Bearing Trees, Reference Objects

Species	<u>BALMY</u>	<u>W. Birch</u>	<u>W. Birch</u>	<u>Aspen</u>
Diameter	<u>9.2" ✓</u>	<u>6.7" ✓</u>	<u>6.4" ✓</u>	<u>14.6" ✓</u>
Bearing	<u>N50°E ✓</u>	<u>S42°E ✓</u>	<u>S32°W ✓</u>	<u>N 72° ✓</u>
Distance	<u>46.86' ✓</u>	<u>43.77' ✓</u>	<u>56.4' ✓</u>	<u>21.2' ✓</u>
	<u>16d</u>	<u>16d</u>	<u>16d ✓</u>	<u>16d</u>

Original Evidence Found

Year of search \_\_\_\_\_ By \_\_\_\_\_  
 Monument found \_\_\_\_\_

Original Bearing Trees Found

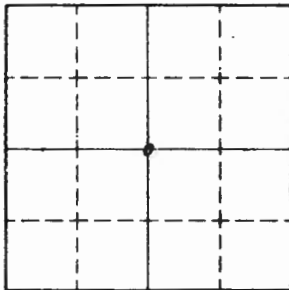
Species \_\_\_\_\_  
 Diameter \_\_\_\_\_  
 Bearing \_\_\_\_\_  
 Distance \_\_\_\_\_

Evidence of Subsequent Corner Restoration Found

Year of search 2-1972 By FS  
2 1/2" Aluminum Post CAPPED  
2" under Road bed

Bearing Trees, Reference Objects

Species	<u>SAME</u>	<u>SAME</u>	<u>W. Birch DEAD</u>	<u>SAME</u>
Diameter			<u>6.4" ✓</u>	
Bearing			<u>S32°W</u>	
Distance				



Sketch

○ Corner    ▨ F.S. Land

Relation of Evidence to Record Features Along Section Lines

Section line to sections \_\_\_\_\_  
 Object \_\_\_\_\_  
 Record distance \_\_\_\_\_  
 Measured distance \_\_\_\_\_

Other Evidence

Describe evidence of use and occupation such as roads, fences, clearings, timber cutting lines, plantations, etc.. Cite source of testimony if any. \_\_\_\_\_

At time of search:

1. Did you have the record description?  
 Yes \_\_\_\_\_ No

2. How was search area located?  
 Pacing, chaining, photos, maps,  
 etc. \_\_\_\_\_

3. Man hours spent in search 114

4. Do you think additional search might  
 recover evidence? Yes \_\_\_\_\_ No

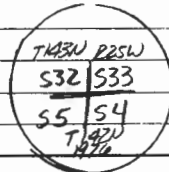
5. Signature Alvin P. Koivko

Perpetuation Record

Monument and accessories established. Include brief description of area. \_\_\_\_\_  
3-22-83 G.K. B.A. G.R.

w. Birch 7.1" S 45° W 60.05' 1/4d nml 1 sctd. "55 BT"

Page 69 Book #2



Certified corner restoration certificate prepared: Yes \_\_\_\_\_ No \_\_\_\_\_

Filed in county records at \_\_\_\_\_ Date \_\_\_\_\_ County Document No. \_\_\_\_\_

Identified on aerial photo No. \_\_\_\_\_ Which is filed at \_\_\_\_\_

Index No. Z-10  
(Alphabetical - Numerical)

LAND CORNER RECORD  
(RECTANGULAR SURVEYS)

R9-7150-4 (Rev. 6/13/67)  
 GPO 802-127

T. 143 R. 25 5<sup>th</sup> Mer. N.F. CHIPPEWA County CASS State MO  
W 1/16 Corner common to sections 33 4 and \_\_\_\_\_

EXISTING SURVEYS

Original Government Survey

Year surveyed \_\_\_\_\_  
 Original monument \_\_\_\_\_  
(Wood post, stone, pile of stones, pipe, etc.)

Bearing Trees

Species \_\_\_\_\_  
 Diameter \_\_\_\_\_  
 Bearing \_\_\_\_\_  
 Distance \_\_\_\_\_

Original Evidence Found

Year of search \_\_\_\_\_ By \_\_\_\_\_  
 Monument found \_\_\_\_\_

Original Bearing Trees Found


Species \_\_\_\_\_  
 Diameter \_\_\_\_\_  
 Bearing \_\_\_\_\_  
 Distance \_\_\_\_\_

Subsequent Corner Restoration

Year surveyed 1976 By B L M  
 Where filed or recorded CASS  
 Monument 28" x 2 1/2" Caped Aluminum  
Post 24" in the ground  
(Original, concrete, post, iron rod, etc.)

Bearing Trees, Reference Objects

Species W. Birch RED PINE  
 Diameter 12" 20"  
 Bearing N 25° E S 48° E  
 Distance 29.37' 12.87'

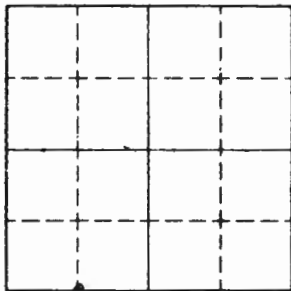


Evidence of Subsequent Corner Restoration Found

Year of search 3-22-83 By USFS  
28" x 2 1/2" Caped Aluminum Post 24"  
in ground

Bearing Trees, Reference Objects

Species W. Birch RED PINE  
 Diameter 11.7" 21.2"  
 Bearing N 12° E S 54° E  
 Distance 29.37' 12.87'  
16.1'



Sketch

○ Corner    ▨ F.S. Land

Relation of Evidence to Record Features Along Section Lines

Section line to sections \_\_\_\_\_

Object \_\_\_\_\_

Record distance \_\_\_\_\_

Measured distance \_\_\_\_\_

Other Evidence

Describe evidence of use and occupation such as roads, fences, clearings, timber cutting lines, plantations, etc.. Cite source of testimony if any. \_\_\_\_\_

At time of search:

1. Did you have the record description?

Yes  No \_\_\_\_\_

2. How was search area located?

Pacing, chaining, photos, maps, etc. \_\_\_\_\_

3. Man hours spent in search 1/2

4. Do you think additional search might recover evidence? Yes \_\_\_\_\_ No

5. Signature Henry P. Kosanko

Perpetuation Record

Monument and accessories established. Include brief description of area. \_\_\_\_\_

3-22-83 G.K. BA. G.R.  
W. Birch 9.4 N64°W 59.84 15d NPI  
Metal Fence Post E. 3.0' 2/1

Page 68 Book 2

Certified corner restoration certificate prepared: Yes \_\_\_\_\_ No \_\_\_\_\_

Filed in county records at \_\_\_\_\_ Date \_\_\_\_\_ County Document No. \_\_\_\_\_

Identified on aerial photo No. \_\_\_\_\_ Which is filed at \_\_\_\_\_

Index No. Z-10,11  
(Alphabetical & Numerical)

LAND CORNER RECORD  
(RECTANGULAR SURVEYS)

R9-7150-4 (Rev. 6/13/67)  
GPO 802-127

T. 143 R. 25 5<sup>th</sup> Mer. N.F. CHIPPEWA County CASS State MN  
M.C. Corner common to sections 33 4 and \_\_\_\_\_

EXISTING SURVEYS

Original Government Survey

Year surveyed \_\_\_\_\_  
Original monument \_\_\_\_\_  
(Wood post, stone, pile of stones, pipe, etc.)

Bearing Trees

Species \_\_\_\_\_  
Diameter \_\_\_\_\_  
Bearing \_\_\_\_\_  
Distance \_\_\_\_\_

Subsequent Corner Restoration

Year surveyed 1980 By G. STEVENSON  
Where filed or recorded CASS County  
Monument 1" IRON PIPE w/plastic  
CAP  
(Original, concrete post, iron rod, etc.)

Bearing Trees, Reference Objects

Species \_\_\_\_\_  
Diameter \_\_\_\_\_  
Bearing \_\_\_\_\_  
Distance \_\_\_\_\_

Original Evidence Found

Year of search \_\_\_\_\_ By \_\_\_\_\_  
Monument found \_\_\_\_\_

Original Bearing Trees Found

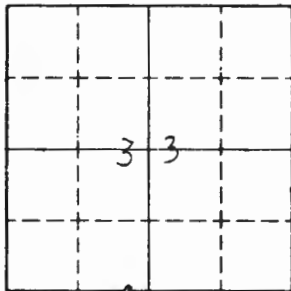
Species \_\_\_\_\_  
Diameter \_\_\_\_\_  
Bearing \_\_\_\_\_  
Distance \_\_\_\_\_

Evidence of Subsequent Corner Restoration Found

Year of search \_\_\_\_\_ By \_\_\_\_\_  
\_\_\_\_\_  
\_\_\_\_\_  
\_\_\_\_\_

Bearing Trees, Reference Objects

\_\_\_\_\_  
\_\_\_\_\_  
\_\_\_\_\_  
\_\_\_\_\_



Sketch

○ Corner    ▨ F.S. Land

Relation of Evidence to Record Features Along Section Lines

Section line to sections \_\_\_\_\_  
 Object \_\_\_\_\_  
 Record distance \_\_\_\_\_  
 Measured distance \_\_\_\_\_

Other Evidence

Describe evidence of use and occupation such as roads, fences, clearings, timber cutting lines, plantations, etc.. Cite source of testimony if any. \_\_\_\_\_

At time of search:

1. Did you have the record description?

Yes  No \_\_\_\_\_

2. How was search area located?

Pacing, chaining, photos, maps,  
 etc. \_\_\_\_\_

3. Man hours spent in search 1 1/2

4. Do you think additional search might recover evidence? Yes \_\_\_\_\_ No X

5. Signature Henry P. Kaenke

Perpetuation Record

Monument and accessories established. Include brief description of area. \_\_\_\_\_

3-22-83 G.K. B.A. G.R.

W. Birch, 8.9 in, S 35° E, 66.43' to 16d nail scbd, "MC 54 BT"  
R. PINE, 16.8" W, 506° W, 79.63' to 16d nail scbd, "MC 54 BT"  
R. PINE, 15.1 in, N 08° W, 21.55' to 16d nail scbd, "MC 533 BT"  
Metal Sign Post E, 3.0', w/ 54-2 & 54-9

2: T&S W BK 7 pg 67

Certified corner restoration certificate prepared: Yes \_\_\_\_\_ No \_\_\_\_\_

Filed in county records at \_\_\_\_\_ Date \_\_\_\_\_ County Document No. \_\_\_\_\_

Identified on aerial photo No. \_\_\_\_\_ Which is filed at \_\_\_\_\_



Index No. 2-11  
(Alphabetical - Roman)

LAND CORNER RECORD  
(RECTANGULAR SURVEYS)

R9-7150-4 (Rev. 6/13/67)  
GPO 802-127

T. 143 R. 25 Mer. N.F. Chippewa County Cass State MN  
1/4 Corner common to sections 33 4 and \_\_\_\_\_

EXISTING SURVEYS

Original Government Survey

Year surveyed \_\_\_\_\_  
Original monument \_\_\_\_\_  
(Wood post, stone, pile of stones, pipe, etc.)

Bearing Trees

Species \_\_\_\_\_  
Diameter \_\_\_\_\_  
Bearing \_\_\_\_\_  
Distance \_\_\_\_\_

Subsequent Corner Restoration

Year surveyed 1976 By B.L.M.  
Where filed or recorded Cass  
Monument 2 1/2" Aluminum pipe  
(Original, concrete post, iron rod, etc.)

Bearing Trees, Reference Objects

Species Basswood P. Maple  
Diameter 15.5" 14.5"  
Bearing N86°E S22°W  
Distance 12.65ft 21.78ft

Original Evidence Found

Year of search \_\_\_\_\_ By \_\_\_\_\_  
Monument found \_\_\_\_\_

Original Bearing Trees Found

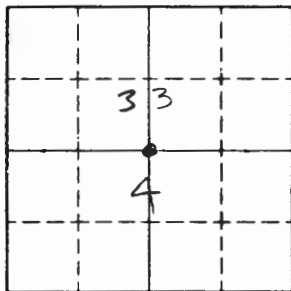
Species \_\_\_\_\_  
Diameter \_\_\_\_\_  
Bearing \_\_\_\_\_  
Distance \_\_\_\_\_

Evidence of Subsequent Corner Restoration Found

Year of search 1983 By USFS  
2 1/2" Aluminum pipe w/cap

Bearing Trees, Reference Objects

SAME SAME



Sketch

○ Corner    ▨ F.S. Land

Relation of Evidence to Record Features Along Section Lines

Section line to sections \_\_\_\_\_  
 Object \_\_\_\_\_  
 Record distance \_\_\_\_\_  
 Measured distance \_\_\_\_\_

Other Evidence

Describe evidence of use and occupation such as roads, fences, clearings, timber cutting lines, plantations, etc.. Cite source of testimony if any. \_\_\_\_\_

At time of search:

1. Did you have the record description?

Yes  No \_\_\_\_\_

2. How was search area located?

Pacing, chaining, photos, maps,  
 etc. \_\_\_\_\_

3. Man hours spent in search 1/4

4. Do you think additional search might recover evidence? Yes \_\_\_\_\_ No

5. Signature Alan P. Kumbo

Perpetuation Record

Monument and accessories established. Include brief description of area. \_\_\_\_\_

3-21-83 GK, BA, GR,  
Yellow Birch, 6.0" S66°E, 32.30' bd, Sctd. "1/4 S4 Bt"  
Metal Sign Pa. - F 3.0' w/54-7, 54-2

Page 20, Book 1

1/4 S33  
1/4 S4

Certified corner restoration certificate prepared: Yes \_\_\_\_\_ No \_\_\_\_\_

Filed in county records at \_\_\_\_\_ Date \_\_\_\_\_ County Document No. \_\_\_\_\_

Identified on aerial photo No. \_\_\_\_\_ Which is filed at \_\_\_\_\_

Index No. Z-13  
(Alphabetical - Numerical)

LAND CORNER RECORD  
(RECTANGULAR SURVEYS)

R9-7150-4 (Rev. 6/13/67)  
GPO 802-127

T. 143 R. 25 5<sup>TH</sup> Mer. N.F. CHIPPEWA County CASS State MN  
SEC Corner common to sections 33, 34, 3 and 4

EXISTING SURVEYS

Original Government Survey

Year surveyed \_\_\_\_\_  
Original monument \_\_\_\_\_  
(Wood post, stone, pile of stones, pipe, etc.)

Bearing Trees

Species \_\_\_\_\_  
Diameter \_\_\_\_\_  
Bearing \_\_\_\_\_  
Distance \_\_\_\_\_

Original Evidence Found

Year of search \_\_\_\_\_ By \_\_\_\_\_  
Monument found \_\_\_\_\_

Original Bearing Trees Found

Species \_\_\_\_\_  
Diameter \_\_\_\_\_  
Bearing \_\_\_\_\_  
Distance \_\_\_\_\_

Subsequent Corner Restoration

Year surveyed 1980 By R. STEVENSON  
Where filed or recorded CASS  
Monument 1" IRON PIPE w/PLASTIC CAP  
(Original, concrete post, iron rod, etc.)

Bearing Trees, Reference Objects

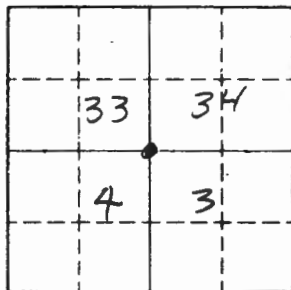
Species 2 MAPLE BAS. w/2 BASS. 1  
Diameter 4.9" ✓ 16.0" ✓ 9.7" ✓  
Bearing N54°E ✓ S43°W ✓ N57°W ✓  
Distance 3.63' ✓ 6.45' ✓ 10.40' ✓

Evidence of Subsequent Corner Restoration Found

Year of search 1103 By W.F.  
1" IRON PIPE w/PLASTIC CAP

Bearing Trees, Reference Objects

SAME SAME SAME



Sketch

○ Corner    ▨ F.S. Land

Relation of Evidence to Record Features Along Section Lines

Section line to sections \_\_\_\_\_  
 Object \_\_\_\_\_  
 Record distance \_\_\_\_\_  
 Measured distance \_\_\_\_\_

Other Evidence

Describe evidence of use and occupation such as roads, fences, clearings, timber cutting lines, plantations, etc.. Cite source of testimony if any. \_\_\_\_\_

At time of search:

1. Did you have the record description?  
 Yes  No \_\_\_\_\_

2. How was search area located?  
Pacing, chaining, photos, maps,  
 etc. \_\_\_\_\_

3. Man hours spent in search 1/4

4. Do you think additional search might  
 recover evidence? Yes \_\_\_\_\_ No

5. Signature Blair P. Koerho

Perpetuation Record

Monument and accessories established. Include brief description of area. \_\_\_\_\_

3-22 K. O.  
2, May 3, 2' E 32.23' 16d Sec. 1 "S3B+  
Metal Sign Post E 3' w/ 54-2, 54-9  
Metal Sign Post w 3' w/ 54-2, 54-9

3-22 11 16' by 4

Certified corner restoration certificate prepared: Yes \_\_\_\_\_ No \_\_\_\_\_

Filed in county records at \_\_\_\_\_ Date \_\_\_\_\_ County Document No. \_\_\_\_\_

Identified on aerial photo No. \_\_\_\_\_ Which is filed at \_\_\_\_\_

Index No. Z-13,14  
(Alphabetical/Nonalphabetical)

LAND CORNER RECORD  
(RECTANGULAR SURVEYS)

R9-7160-4 (Rev. 6/13/67)  
GPO 802-127

T. 143 R. 25 5<sup>th</sup> Mer. N.F. CHIPPEWA County CASS State MN  
MC Corner common to sections 34, 3 and \_\_\_\_\_

EXISTING SURVEYS

Original Government Survey

Year surveyed \_\_\_\_\_  
Original monument \_\_\_\_\_  
(Wood post, stone, pile of stones, pipe, etc.)

Bearing Trees

Species \_\_\_\_\_  
Diameter \_\_\_\_\_  
Bearing \_\_\_\_\_  
Distance \_\_\_\_\_

Subsequent Corner Restoration

Year surveyed 1980 By C. J. ...  
Where filed or recorded CASS  
Monument 1" pipe w/ plastic cap  
(Original: concrete/post, iron rod, etc.)

Bearing Trees, Reference Objects

Species \_\_\_\_\_  
Diameter \_\_\_\_\_  
Bearing \_\_\_\_\_  
Distance \_\_\_\_\_

Original Evidence Found

Year of search \_\_\_\_\_ By \_\_\_\_\_  
Monument found \_\_\_\_\_

Original Bearing Trees Found

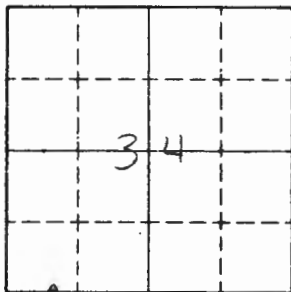
Species \_\_\_\_\_  
Diameter \_\_\_\_\_  
Bearing \_\_\_\_\_  
Distance \_\_\_\_\_

Evidence of Subsequent Corner Restoration Found

Year of search 1983 By USFS  
1" PIPE w/ PLASTIC CAP

Bearing Trees, Reference Objects

Balsam. W. Birch Balsam  
dead 13.6 in 4.7 in 20ft high snag  
S78°E 534°E N62°W  
2.60 ft 16.51 ft 16.15 ft



Sketch

○ Corner    ▨ F.S. Land

Relation of Evidence to Record Features Along Section Lines

Section line to sections \_\_\_\_\_  
 Object \_\_\_\_\_  
 Record distance \_\_\_\_\_  
 Measured distance \_\_\_\_\_

Other Evidence

Describe evidence of use and occupation such as roads, fences, clearings, timber cutting lines, plantations, etc.. Cite source of testimony if any. \_\_\_\_\_

At time of search:

1. Did you have the record description?  
 Yes \_\_\_\_\_ No \_\_\_\_\_

2. How was search area located?  
Pacing, chaining, photos, maps,  
 etc. \_\_\_\_\_

3. Man hours spent in search 1/2

4. Do you think additional search might  
 recover evidence? Yes \_\_\_\_\_ No X

5. Signature Blair P. Koehn

Perpetuation Record

Monument and accessories established. Include brief description of area. \_\_\_\_\_

3-23-83 G.K. R.A. G.R.

Ash 91"  $\approx$  220°W 31.85' 16d S-ld. "INC 53 BT"  
 Ash 120"  $\approx$  60°W 34.02' 16d S-ld. "INC 53 BT"  
 METAL SIGN Post, W, 4.0ft w/ 54-2, 54-9

PAGE 18 BOOK 1

Certified corner restoration certificate prepared: Yes \_\_\_\_\_ No \_\_\_\_\_

Filed in county records at \_\_\_\_\_ Date \_\_\_\_\_ County Document No. \_\_\_\_\_

Identified on aerial photo No. \_\_\_\_\_ Which is filed at \_\_\_\_\_

Index No. B-15  
(Alphabetical - Numerical)

LAND CORNER RECORD  
(RECTANGULAR SURVEYS)

RR-7150-4 (Rev. 6/13/67)  
 GPO 802-127

T. 142 R. 25 5th Mer. N.F. Chippewa County Cass State Minnesota  
North Quarter Corner common to sections 3, 34-143-25, and \_\_\_\_\_

EXISTING SURVEYS

Original Government Survey

Year surveyed 1871  
 Original monument wood post  
(Wood post, stone, pile of stones, pipe, etc.)

Bearing Trees

Species Maple Fir  
 Diameter 6" 8"  
 Bearing N62E S34W  
 Distance 11 Iks 16 Iks

Subsequent Corner Restoration

Year surveyed 1976 By BLM  
 Where filed or recorded SEC. of State  
 Monument SET 2 1/2 x 28" alum. post T143NR25W  
(Original: concrete post, iron rod, etc.)  
with alum. cap. 44 534  
53  
T142 N

Bearing Trees, Reference Objects

Species Aspen Aspen  
 Diameter 12" 12"  
 Bearing N42E S45W  
 Distance 15 Iks 27 Iks  
9.9' 17.82'

Original Evidence Found

Year of search \_\_\_\_\_ By \_\_\_\_\_  
 Monument found \_\_\_\_\_

Original Bearing Trees Found

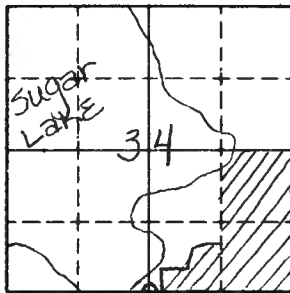
Species \_\_\_\_\_  
 Diameter \_\_\_\_\_  
 Bearing \_\_\_\_\_  
 Distance \_\_\_\_\_

Evidence of Subsequent Corner Restoration Found

Year of search 1979 By Gary Stevenson & Assoc.  
found the 1976 Bureau of Land Manage-  
ment monument.

Bearing Trees, Reference Objects

\_\_\_\_\_  
 \_\_\_\_\_  
 \_\_\_\_\_  
 \_\_\_\_\_



Sketch

○ Corner    ▨ F.S. Land

Section line to sections \_\_\_\_\_  
 Object \_\_\_\_\_  
 Record distance \_\_\_\_\_  
 Measured distance \_\_\_\_\_

## Other Evidence

Describe evidence of use and occupation such as roads, fences, clearings, timber cutting lines, plantations, etc.. Cite source of testimony if any. \_\_\_\_\_

1983, USFS personnel, G.K., B.A., and G.R. found 1976 BLM monument and Aspen ties. They marked one new bearing tree: 6" Maple N 51 W 47.34'. Set signpost West 3.0'.

At time of search:

1. Did you have the record description?

Yes \_\_\_\_\_ No \_\_\_\_\_

2. How was search area located?

Pacing, chaining, photos, maps, etc. \_\_\_\_\_

3. Man hours spent in search \_\_\_\_\_

4. Do you think additional search might

recover evidence? Yes \_\_\_\_\_ No \_\_\_\_\_

5. Signature \_\_\_\_\_

## Perpetuation Record

Monument and accessories established. Include brief description of area. 1990 a Landscker & Assoc., Inc., survey crew found a 2 1/2" aluminum capped monument 8" above set by BLM in 1976. Ties: 7" Maple S 55 E 24.15'; 12" Poplar N 47 E 10.06'; 7" Maple N 51 W 47.34' (1983); 13" Poplar S 42 W 18.0' (1976); 8' fence post W/ 54-2, 54-9 signs 3.0' East.

Certified corner restoration certificate prepared: Yes  No \_\_\_\_\_Filed in county records at Cass County Date 11/29/90 County Document No. 325280

Identified on aerial photo No. \_\_\_\_\_ Which is filed at \_\_\_\_\_



Index No. 2-15  
(Alphabetical - Numerical)

LAND CORNER RECORD  
(RECTANGULAR SURVEYS)

R9-7150-4 (Rev. 6/15/67)  
GPO 802-127

T. 143 R. 25 5<sup>th</sup> Mer. N.F. Chippewa County Cass State MN  
114 Corner common to sections 34 3 and \_\_\_\_\_

EXISTING SURVEYS

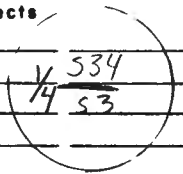
Original Government Survey
Year surveyed _____
Original monument _____ <small>(Wood post, stone, pile of stones, pipe, etc.)</small>
<b>Bearing Trees</b>
Species _____
Diameter _____
Bearing _____
Distance _____

Original Evidence Found
Year of search _____ By _____
Monument found _____
<b>Original Bearing Trees Found</b>
Species _____
Diameter _____
Bearing _____
Distance _____

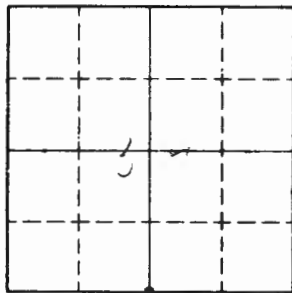
Subsequent Corner Restoration
Year surveyed <u>1976</u> By <u>BLM</u>
Where filed or recorded <u>CASS</u>
Monument <u>2 1/2" Aluminum post capped</u> <small>(Original, concrete post, iron rod, etc.)</small>

Evidence of Subsequent Corner Restoration Found
Year of search <u>3-22-83</u> By <u>USFS</u>
<u>2 1/2" Aluminum post capped</u> <u>4" Above ground</u>

Bearing Trees, Reference Objects	
Species <u>ASPEN ASPEN</u>	
Diameter <u>12" 12"</u>	
Bearing <u>N42°E S45°W</u>	
Distance <u>100' 18.0'</u>	



Bearing Trees, Reference Objects	
Species <u>ASPEN ASPEN</u>	
Diameter <u>12.0" 11.1"</u>	
Bearing <u>S42°W N47°E ✓</u>	
Distance <u>18.0' 10' ✓</u>	
<u>40d 60J ✓</u>	



Sketch

○ Corner    ▨ F.S. Land

Relation of Evidence to Record Features Along Section Lines

Section line to sections \_\_\_\_\_  
 Object \_\_\_\_\_  
 Record distance \_\_\_\_\_  
 Measured distance \_\_\_\_\_

Other Evidence

Describe evidence of use and occupation such as roads, fences, clearings, timber cutting lines, plantations, etc.. Cite source of testimony if any. \_\_\_\_\_

At time of search:

1. Did you have the record description?

Yes  No

2. How was search area located?

Pacing, chaining, photos, maps, etc. \_\_\_\_\_

3. Man hours spent in search 1/2

4. Do you think additional search might recover evidence? Yes \_\_\_\_\_ No

5. Signature Oliver P. Kovach

Perpetuation Record

Monument and accessories established. Include brief description of area. \_\_\_\_\_

3-22-83 G.K., B.A., G.K.

S. MAPLE - 6.4" N51°W, 47.34' w/40d spike schd, "1/4 534 BT"

Metal Sign Post, w/3.0' w/54-9

PAGE 16 Book 1

Certified corner restoration certificate prepared: Yes \_\_\_\_\_ No \_\_\_\_\_

Filed in county records at \_\_\_\_\_ Date \_\_\_\_\_ County Document No. \_\_\_\_\_

Identified on aerial photo No. \_\_\_\_\_ Which is filed at \_\_\_\_\_

Index No. Z 15-16  
(Alphabetical - Numerical)

LAND CORNER RECORD  
(RECTANGULAR SURVEYS)

RP-7150-4 (Rev. 6/13/67)  
GPO 802-127

T. 143 R. 25 5<sup>th</sup> Mer. N.F. Chippewa County Cass State Minnesota  
Southwest Tract Corner common to sections 34, 3 and \_\_\_\_\_

EXISTING SURVEYS

Original Government Survey

Year surveyed 1987 Gary Stevenson & Assoc., Inc.  
Original monument Establish property corner in  
(Wood post, stone, pile of stones, pipe, etc.)  
survey for Mr. Peterson

Bearing Trees

Species \_\_\_\_\_  
Diameter \_\_\_\_\_  
Bearing \_\_\_\_\_  
Distance \_\_\_\_\_

Subsequent Corner Restoration

Year surveyed \_\_\_\_\_ By \_\_\_\_\_  
Where filed or recorded \_\_\_\_\_  
Monument \_\_\_\_\_  
(Original, concrete post, iron rod, etc.)

Bearing Trees, Reference Objects

Species \_\_\_\_\_  
Diameter \_\_\_\_\_  
Bearing \_\_\_\_\_  
Distance \_\_\_\_\_

Original Evidence Found

Year of search \_\_\_\_\_ By \_\_\_\_\_  
Monument found \_\_\_\_\_

Original Bearing Trees Found

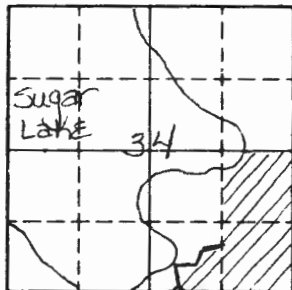
Species \_\_\_\_\_  
Diameter \_\_\_\_\_  
Bearing \_\_\_\_\_  
Distance \_\_\_\_\_

Evidence of Subsequent Corner Restoration Found

Year of search \_\_\_\_\_ By \_\_\_\_\_  
\_\_\_\_\_  
\_\_\_\_\_  
\_\_\_\_\_

Bearing Trees, Reference Objects

\_\_\_\_\_  
\_\_\_\_\_  
\_\_\_\_\_  
\_\_\_\_\_



Sketch

○ Corner    ▨ F.S. Land

Relation of Evidence to Record Features Along Section Lines

213-10

Section line to sections \_\_\_\_\_  
 Object \_\_\_\_\_  
 Record distance \_\_\_\_\_  
 Measured distance \_\_\_\_\_

Other Evidence

Describe evidence of use and occupation such as roads, fences, clearings, timber cutting lines, plantations, etc.. Cite source of testimony if any. \_\_\_\_\_

At time of search:

1. Did you have the record description?

Yes \_\_\_\_\_ No \_\_\_\_\_

2. How was search area located?

Pacing, chaining, photos, maps,  
 etc. \_\_\_\_\_

3. Man hours spent in search \_\_\_\_\_

4. Do you think additional search might  
 recover evidence? Yes \_\_\_\_\_ No \_\_\_\_\_

5. Signature \_\_\_\_\_

Perpetuation Record

Monument and accessories established. Include brief description of area. October  
1990, a Landsker & Associates, Inc. survey crew set a 4' x  
3" capped monument. Ties:  
6" Maple S72 E 5.94'; S34 T143N R25W  
17" Poplar S77 W 44.29'; LUSA  
5" Ash N13 W 43.40'; Property Corner  
8' fence post 3.0' East with 54-2 and 54-9 S3 T142N R25W  
8' fence post 3.0' North with 54-2 and 54-9 1990  
RL5 17008

Certified corner restoration certificate prepared: Yes \_\_\_\_\_ No \_\_\_\_\_

Filed in county records at \_\_\_\_\_ Date \_\_\_\_\_ County Document No. \_\_\_\_\_

Identified on aerial photo No. \_\_\_\_\_ Which is filed at \_\_\_\_\_

Index No. A-16  
(Alphabetical - Numerical)

LAND CORNER RECORD  
(RECTANGULAR SURVEYS)

R9-7150-4 (Rev. 6/13/67)  
GPO 802-127

T. 142 R. 25 5th Mer. N.F. Chippewa County Cass State Minnesota  
East One-Sixteenth Corner common to sections 3, 34-143-25 and \_\_\_\_\_

EXISTING SURVEYS

Original Government Survey

Year surveyed 1976 BLM T143N R25W

Original monument 2 1/2 x 28" Alum. post E 1/4 S34  
(Wood post, stone, pile of stones, pipe, etc.) 53  
with alum. cap

Bearing Trees T142N  
1976

Species Aspen Ash

Diameter 12" 6"

Bearing N17E S75W

Distance 20 1/2 1Ks 49 1/2 1Ks  
13.53' 32.67'

Original Evidence Found

Year of search \_\_\_\_\_ By \_\_\_\_\_

Monument found \_\_\_\_\_

Original Bearing Trees Found

Species \_\_\_\_\_

Diameter \_\_\_\_\_

Bearing \_\_\_\_\_

Distance \_\_\_\_\_

Subsequent Corner Restoration

Year surveyed \_\_\_\_\_ By \_\_\_\_\_

Where filed or recorded \_\_\_\_\_

Monument \_\_\_\_\_  
(Original, concrete post, iron rod, etc.)

Evidence of Subsequent Corner Restoration Found

Year of search 1979 By Gary Stevenson & Assoc  
found 1976 BLM monument.

Bearing Trees, Reference Objects

Species \_\_\_\_\_

Diameter \_\_\_\_\_

Bearing \_\_\_\_\_

Distance \_\_\_\_\_

Bearing Trees, Reference Objects


Species \_\_\_\_\_

Diameter \_\_\_\_\_

Bearing \_\_\_\_\_

Distance \_\_\_\_\_

Relation of Evidence to Record Features Along Section Lines



Sketch

○ Corner    ▨ F.S. Land

Section line to sections \_\_\_\_\_

Object \_\_\_\_\_

Record distance \_\_\_\_\_

Measured distance \_\_\_\_\_

Other Evidence

Describe evidence of use and occupation such as roads, fences, clearings, timber cutting lines, plantations, etc.. Cite source of testimony if any. \_\_\_\_\_

\_\_\_\_\_

\_\_\_\_\_

At time of search:

1. Did you have the record description?  
 Yes \_\_\_\_\_ No \_\_\_\_\_

2. How was search area located?  
 Pacing, chaining, photos, maps, etc. \_\_\_\_\_

3. Man hours spent in search \_\_\_\_\_

4. Do you think additional search might recover evidence? Yes \_\_\_\_\_ No \_\_\_\_\_

5. Signature \_\_\_\_\_

Perpetuation Record

Monument and accessories established. Include brief description of area. 1990 a Landecker & Assoc., Inc. survey crew found a 2 1/2" aluminum capped monument in wet marsh 70' west of base of west facing hill as set by BLM in 1976 8' fence post 1.0' west with 54-2, 54-9 signs. Ties: 5" Ash S 70 W 13.15'; 8" Ash N 25 W 19.81'; 5" Ash N 75 E 23.29'.

Certified corner restoration certificate prepared: Yes \_\_\_\_\_ No \_\_\_\_\_

Filed in county records at \_\_\_\_\_ Date \_\_\_\_\_ County Document No. \_\_\_\_\_

Identified on aerial photo No. \_\_\_\_\_ Which is filed at \_\_\_\_\_

Index No. A-17  
(Alphabetical - Numerical)

LAND CORNER RECORD  
(RECTANGULAR SURVEYS)

RP-7 150-4 (Rev. 6/13/67)  
 GPO 802-127

T. 142 R. 25 5<sup>th</sup> Mer. N.F. Chippewa County Cass State Minnesota  
Northeast Corner common to sections 3, 2, 34-143-25 and 35-143-25

EXISTING SURVEYS

Original Government Survey

Year surveyed 1871  
 Original monument wood post  
(Wood post, stone, pile of stones, pipe, etc.)

Bearing Trees

Species	<u>Birch</u>	<u>Birch</u>	<u>Maple</u>	<u>Spruce</u>
Diameter	<u>14"</u>	<u>4"</u>	<u>4"</u>	<u>4"</u>
Bearing	<u>N80E</u>	<u>N52W</u>	<u>S4W</u>	<u>S40E</u>
Distance	<u>12 1/2</u>	<u>16 1/2</u>	<u>10 1/2</u>	<u>9 1/2</u>

Original Evidence Found

Year of search \_\_\_\_\_ By \_\_\_\_\_  
 Monument found \_\_\_\_\_

Original Bearing Trees Found

Species	_____	_____	_____	_____
Diameter	_____	_____	_____	_____
Bearing	_____	_____	_____	_____
Distance	_____	_____	_____	_____

Subsequent Corner Restoration

Year surveyed 1976 By BLM  
 Where filed or recorded Sec. of State T143N R25W  
 Monument set 2 1/2 x 28" alum. post 534/535  
(Original: concrete post, iron rod, etc.) 53/52  
with alum. cap T142N  
1976

Evidence of Subsequent Corner Restoration Found

Year of search 1979 By Gary Stevenson & Assoc  
 found the 1976 BLM monument.

Bearing Trees, Reference Objects

Species	<u>Birch</u>	<u>Birch</u>	<u>Birch</u>	<u>Birch</u>
Diameter	<u>8"</u>	<u>6"</u>	<u>8"</u>	<u>10"</u>
Bearing	<u>N17E</u>	<u>S89E</u>	<u>S60W</u>	<u>N49W</u>
Distance	<u>20 1/2</u>	<u>27 1/2</u>	<u>23 1/2 1/2</u>	<u>50 1/2</u>
	<u>13.20'</u>	<u>17.82'</u>	<u>15.51'</u>	<u>33.00'</u>

Bearing Trees, Reference Objects

Species	_____	_____	_____	_____
Diameter	_____	_____	_____	_____
Bearing	_____	_____	_____	_____
Distance	_____	_____	_____	_____

Relation of Evidence to Record Features Along Section Lines



Sketch

○ Corner    ▨ F.S. Land

Section line to sections	_____	_____	_____	_____
Object	_____	_____	_____	_____
Record distance	_____	_____	_____	_____
Measured distance	_____	_____	_____	_____

Other Evidence

Describe evidence of use and occupation such as roads, fences, clearings, timber cutting lines, plantations, etc.. Cite source of testimony if any.

At time of search:

1. Did you have the record description?  
Yes \_\_\_\_\_ No \_\_\_\_\_

2. How was search area located?  
Pacing, chaining, photos, maps,  
etc. \_\_\_\_\_

3. Man hours spent in search \_\_\_\_\_

4. Do you think additional search might  
recover evidence? Yes \_\_\_\_\_ No \_\_\_\_\_

5. Signature \_\_\_\_\_

Perpetuation Record

Monument and accessories established. Include brief description of area. 1990 a  
Landecker & Assoc., Inc. survey crew found a 2 1/2" aluminum  
capped monument 8" above as set by BLM in 1976 on  
north facing slope of hill. Ties: 14" Birch N55 W 32.09';  
8" Twin Birch N22 E 12.15'; 7" Twin Birch S85E 17.79';  
8" Birch S45 W 15.00'; 8' steel sign post W/54-2 + 54-9  
3' West. All scribes intact.

Certified corner restoration certificate prepared: Yes  No \_\_\_\_\_

Filed in county records at Cass County Date 11/29/90 County Document No. 325281

Identified on aerial photo No. \_\_\_\_\_ Which is filed at \_\_\_\_\_