

**LEGEND**

○ = Corner having information on form 7100-52 in this file.

T142N R31W 5th PM

**FILING INSTRUCTION**

(Ref. FSM 7180)

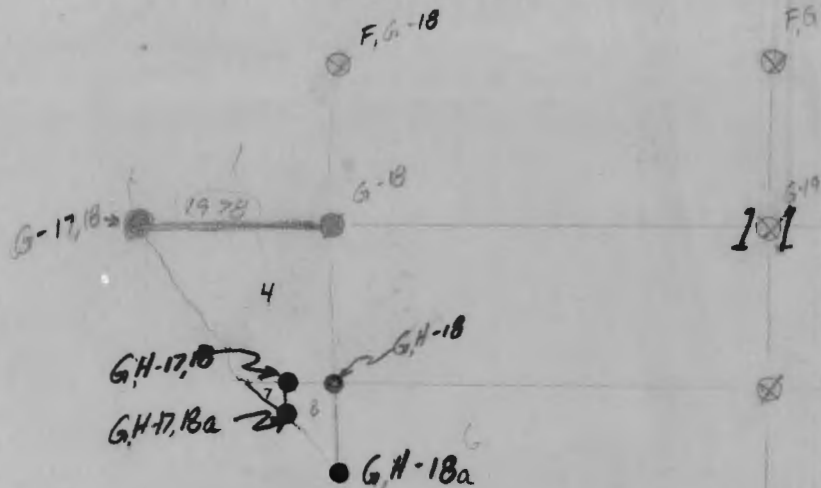
File 7100-52 card record by letter and number coordinates behind the file guide for the township in which it falls.

File the 7100-52 card record by letter and then by number i.e., all A cards first, then B cards etc.

The first card behind the file guide (if data have been obtained and recorded) will be card A-1 for N. W. Township Corner, then card A-2 for 1/16 corner then card A-3 for 1/4 corner etc.



### SURVEY DIAGRAM




### LEGEND

O = Corner having information on form 5680-2 in this file.

S. 11-142-31

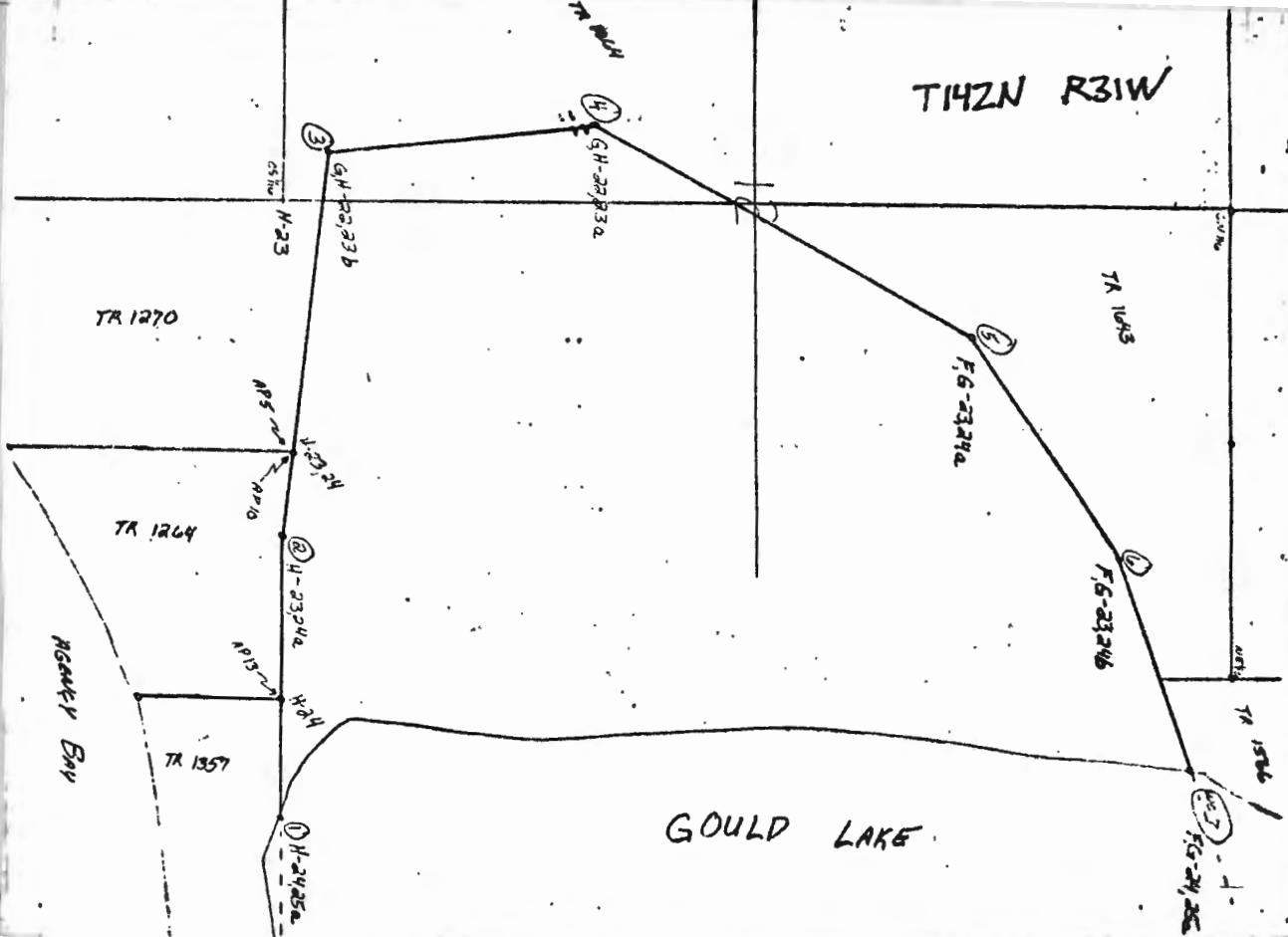
### FILING INSTRUCTIONS

Draft tract diagram in space at left.  
File 5680-2 card record in numerical sequence behind tract file guide as the data are obtained and recorded. Show by above symbol, on the tract diagram those corners having data in this file.






T142N R31W



of the ow ram ile.



Index No. A-1  
(Alphabetical - Numerical)

LAND CORNER RECORD  
(RECTANGULAR SURVEYS)

R9-7150-4 (Rev. 6/13/67)  
 GPO 802-127

T. 142 R. 31 5<sup>th</sup> Mer. N.F. Chippewa County Cass State Minnesota  
Section Corner common to sections 6, 31-143-31, and \_\_\_\_\_

EXISTING SURVEYS

Original Government Survey

Year surveyed 1871 George Stuntz  
 Original monument wood post  
(Wood post, stone, pile of stones, pipe, etc.)

Bearing Trees

Species	Tam.	Tam.	Tam.	Tam.
Diameter	8"	8"	8"	7"
Bearing	S40 E	N75 E	N43 W	S72 W
Distance	35 lks.	19 lks.	45 lks.	36 lks.

Original Evidence Found

Year of search \_\_\_\_\_ By \_\_\_\_\_  
 Monument found \_\_\_\_\_

Original Bearing Trees Found

Species	_____	_____	_____	_____
Diameter	_____	_____	_____	_____
Bearing	_____	_____	_____	_____
Distance	_____	_____	_____	_____

Subsequent Corner Restoration

Year surveyed 1919 By GLO T143 N  
 Where filed or recorded Sec. of State R32530 531R31  
 Monument Found 2 1/2" galv. i.p. 51156  
Original, concrete post, iron rod, etc.  
also find remains of all 4 govt BTs T142 N  
Set 3 x 36" i.p w/ brass cap N+ alongside 1919  
2 1/2" iron

Evidence of Subsequent Corner Restoration Found

Year of search 1915 By Molynuk  
microfilm - roll 115 BK. 81 p. 26  
Find corner P. 36 set 1.M on top  
of 6' tam. piling

Bearing Trees, Reference Objects

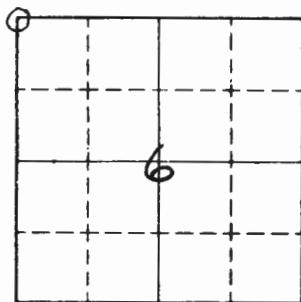
Species	W. pine	W. Oak	Aspen	_____
Diameter	8"	8"	4"	_____
Bearing	N38 1/2 E	S14 1/2 W	N87 1/2 W	_____
Distance	450 lks.	519 lks.	407 lks.	_____

Bearing Trees, Reference Objects

_____	_____	_____	_____
_____	_____	_____	_____
_____	_____	_____	_____
_____	_____	_____	_____

## Relation of Evidence to Record Features Along Section Lines

Section line to sections \_\_\_\_\_  
 Object \_\_\_\_\_  
 Record distance \_\_\_\_\_  
 Measured distance \_\_\_\_\_



Sketch

○ Corner    ▨ F.S. Land

At time of search:

1. Did you have the record description?

Yes \_\_\_\_\_ No \_\_\_\_\_

2. How was search area located?

Pacing, chaining, photos, maps,  
 etc. \_\_\_\_\_

3. Man hours spent in search \_\_\_\_\_

4. Do you think additional search might  
 recover evidence? Yes \_\_\_\_\_ No \_\_\_\_\_

5. Signature \_\_\_\_\_

## Other Evidence

Describe evidence of use and occupation such as roads, fences, clearings, timber cutting lines, plantations, etc.. Cite source of testimony if any. 1989 on January 5, USFS personnel find corner and tie into traverse.

## Perpetuation Record

Monument and accessories established. Include brief description of area. 1991 on Jan. 19, a Landecker & Assoc., Inc. survey crew find corner in good shape up 6" with Co. mon alongside NW'ly. TIES:  
5" Tamarack S 1/2 9 W 19.70' Blaze overgrown;  
7" Tamarack N 49 W 40.45' Blaze overgrown;  
also found 1919 GLO SW'ly 8" W. Oak B.T. now 24" (Burr Oak) SKW @ 342.50'.  
8" steel sign post N'ly 2.0' W/54-9

T 143 N	
530/531	
R 32W	R 31W
51/56	
T 142 N	
1919	

Certified corner restoration certificate prepared: Yes  No \_\_\_\_\_

Filed in county records of Cass Co. Date 3/11/91 County Document No. 327264

Identified on aerial photo No. \_\_\_\_\_ Which is filed at \_\_\_\_\_

Index No. B-20  
(Alphabetical - Numerical)

LAND CORNER RECORD  
(RECTANGULAR SURVEYS)

RS-5680-11 (5/12/61)

142 N  
7TH R. 31 W 5TH Mer. N.F. CHIPPEWA County CASS State MINNESOTA  
NE 1/16 Corner common to section 2 and

EXISTING SURVEYS

Original Government Survey

Year surveyed 1874  
Original monument (Wood post, stone, pile of stones, pipe, etc.)

Bearing Trees

Species \_\_\_\_\_  
Diameter \_\_\_\_\_  
Bearing \_\_\_\_\_  
Distance \_\_\_\_\_

Subsequent Corner Restoration

Year surveyed 1918 By G.L.O.  
Where filed or recorded \_\_\_\_\_  
Monument (Original, concrete post, iron rod, etc.)

Bearing Trees, Reference Objects

Species \_\_\_\_\_  
Diameter \_\_\_\_\_  
Bearing \_\_\_\_\_  
Distance \_\_\_\_\_

Original Evidence Found

Year of search \_\_\_\_\_ By \_\_\_\_\_  
Monument found \_\_\_\_\_

Original Bearing Trees Found

Species \_\_\_\_\_  
Diameter \_\_\_\_\_  
Bearing \_\_\_\_\_  
Distance \_\_\_\_\_

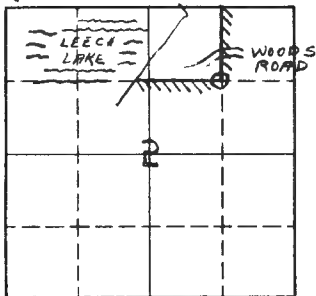
Evidence of Subsequent Corner Restoration Found

Year of search 1965 By TRUSH & ILLI

BRASS CAP ON 1" IRON PIPE, 6" ABOVE  
THE GROUND LEVEL. THE BRASS CAP  
IS SCRIBED AS FOLLOWS: NE 1/16 SE  
1918

NO EVIDENCE OF BT'S WERE FOUND

Relation of Evidence to Record Features Along Section Lines



Sketch

○ Corner    ▣ F.S. Land  
 ~~~~~ FOREST BOUNDARY

Section line to sections \_\_\_\_\_  
 Object \_\_\_\_\_  
 Record distance \_\_\_\_\_  
 Measured distance \_\_\_\_\_

Other Evidence

Describe evidence of use and occupation such as roads, fences, clearings, timber cutting lines, plantations, etc.. Cite source of testimony if any. \_\_\_\_\_

A YELLOW FOREST SERVICE LOCATION POSTER IS  
 LOCATED 4.73 CHAINS NORTH OF THE NE 1/4 COR, ON  
 AN OLD WOODS ROAD. THERE IS AN OLD BLAZE LINE  
 FROM THE LOCATION POSTER, SOUTH TO THE NE 1/4 CORNER.

At time of search:

1. Did you have the record description?

Yes \_\_\_\_\_ No

2. How was search area located?

Pacing, chaining, photos, maps,  
 etc. \_\_\_\_\_

PHOTOS

3. Man hours spent in search 1/2

4. Do you think additional search might  
 recover evidence? Yes  No \_\_\_\_\_

POSSIBLE BT'S

5. Signature Wm. A. Elli

Perpetuation Record

Monument and accessories established. Include brief description of area. \_\_\_\_\_

Certified corner restoration certificate prepared: Yes \_\_\_\_\_ No \_\_\_\_\_

Filed in county records at \_\_\_\_\_ Date \_\_\_\_\_ County Document No. \_\_\_\_\_

Identified on aerial photo No. \_\_\_\_\_ Which is filed at \_\_\_\_\_

Index No. BC-1  
(Alphabetical - Numerical)

LAND CORNER RECORD  
(RECTANGULAR SURVEYS)

R9-7150-4 (Rev. 6/13/67)  
 GPO 502-127

T. 142 R. 31 5th Mer. N.F. Chippewa County Cass State Minnesota  
 MC # 27 Corner common to sections 6 and \_\_\_\_\_

EXISTING SURVEYS

Original Government Survey

Year surveyed 1871 George Stuntz  
 Original monument wood post  
(Wood post, stone, pile of stones, pipe, etc.)

Bearing Trees

Species Y. Pine Y. Pine  
 Diameter 8" 8"  
 Bearing N50 E N58 W  
 Distance 22 lbs. 30 lbs.

Subsequent Corner Restoration

Year surveyed 1915 By Molynaux  
 Where filed or recorded microfilm - roll 113, BK 81 P. 26  
 Monument found corner  
(Original, concrete post, iron rod, etc.)

Bearing Trees, Reference Objects

Species \_\_\_\_\_  
 Diameter \_\_\_\_\_  
 Bearing \_\_\_\_\_  
 Distance \_\_\_\_\_

Original Evidence Found

Year of search \_\_\_\_\_ By \_\_\_\_\_  
 Monument found \_\_\_\_\_

Original Bearing Trees Found

Species \_\_\_\_\_  
 Diameter \_\_\_\_\_  
 Bearing \_\_\_\_\_  
 Distance \_\_\_\_\_

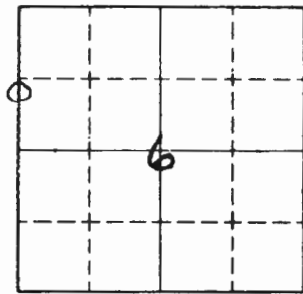
Evidence of Subsequent Corner Restoration Found

Year of search 1989 By USFS, Krause/Brama  
Find original pine stumps at  
bearing and distance. set wood  
spike for corner

Bearing Trees, Reference Objects

Species \_\_\_\_\_  
 Diameter \_\_\_\_\_  
 Bearing \_\_\_\_\_  
 Distance \_\_\_\_\_

Relation of Evidence to Record Features Along Section Lines



Sketch

○ Corner    ▨ F.S. Land

Section line to sections \_\_\_\_\_

Object \_\_\_\_\_

Record distance \_\_\_\_\_

Measured distance \_\_\_\_\_

Other Evidence

Describe evidence of use and occupation such as roads, fences, clearings, timber cutting lines, plantations, etc.. Cite source of testimony if any. \_\_\_\_\_

At time of search:

1. Did you have the record description?

Yes \_\_\_\_\_ No \_\_\_\_\_

2. How was search area located?

Pacing, chaining, photos, maps, etc. \_\_\_\_\_

3. Man hours spent in search \_\_\_\_\_

4. Do you think additional search might recover evidence? Yes \_\_\_\_\_ No \_\_\_\_\_

5. Signature \_\_\_\_\_

Perpetuation Record

Monument and accessories established. Include brief description of area. *L91 on 1/19 a Landecker & Assoc., Inc. survey crew set a 2" x 48" I.P. with brass cap at USFS position on ice ridge between bog & Kabekona Bay. Monument was left up 12". Ties:*

|                                                 |                                  |
|-------------------------------------------------|----------------------------------|
| <i>10" Burr Oak S46W 6.18' SCR MC 51 BT;</i>    | <i>TH2 N</i>                     |
| <i>10" Burr Oak N3W 6.19' SCR MC 51 BT;</i>     | <i>R32W R31W</i>                 |
| <i>7" Burr Oak N58E 21.89' SCR MC 56 BT;</i>    | <i>51 + 56</i>                   |
| <i>8' steel sign post w/54-9 northerly 2.0'</i> | <i>MC<br/>1991<br/>RLS 17008</i> |

Certified corner restoration certificate prepared: Yes  No \_\_\_\_\_

Filed in county records at Cass Co. Date 3/11/91 County Document No. 327265

Identified on aerial photo No. \_\_\_\_\_ Which is filed at \_\_\_\_\_



Index No. D-21-22  
(Alphabetical - Numerical)LAND CORNER RECORD  
(RECTANGULAR SURVEYS)R9-7150-4 (Rev. 6/13/67)  
GPO 802-127T. 142N R. 31W Mer. N.F. Chippewa County Cass State Mn.  
AP2 Corner common to sections 1 and \_\_\_\_\_

## EXISTING SURVEYS

## Original Government Survey

Year surveyed 1874  
Original monument \_\_\_\_\_  
(Wood post, stone, pile of stones, pipe, etc.)

## Bearing Trees

Species \_\_\_\_\_  
Diameter \_\_\_\_\_  
Bearing \_\_\_\_\_  
Distance \_\_\_\_\_

## Subsequent Corner Restoration

Year surveyed 1918 By 610  
Where filed or recorded Survey notes p 60  
Monument Brass cap on 1" I.P.  
(Original, concrete post, iron rod, etc.)

## Bearing Trees, Reference Objects

Species none  
Diameter set  
Bearing \_\_\_\_\_  
Distance \_\_\_\_\_

## Original Evidence Found

Year of search \_\_\_\_\_ By \_\_\_\_\_  
Monument found \_\_\_\_\_

## Original Bearing Trees Found

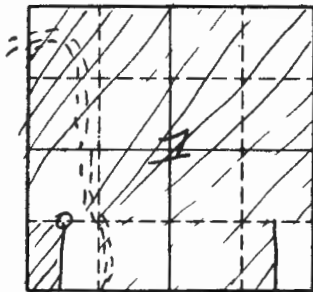
Species \_\_\_\_\_  
Diameter \_\_\_\_\_  
Bearing \_\_\_\_\_  
Distance \_\_\_\_\_

## Evidence of Subsequent Corner Restoration Found

Year of search 1966 By L. Tausch Jr.  
Cap scribed  

|         |
|---------|
| AP2     |
| TR 1569 |

old blazed line  
running N from 610  
corner, AP3 which is  
on sec. line betweenBearing Trees, Reference Objects Sec. 1+12\_\_\_\_\_  
\_\_\_\_\_  
\_\_\_\_\_  
\_\_\_\_\_



Sketch

○ Corner    ▨ F.S. Land

Relation of Evidence to Record Features Along Section Lines

Section line to sections \_\_\_\_\_  
 Object \_\_\_\_\_  
 Record distance \_\_\_\_\_  
 Measured distance \_\_\_\_\_

Other Evidence

Describe evidence of use and occupation such as roads, fences, clearings, timber cutting lines, plantations, etc.. Cite source of testimony if any.

old blazed line running N from A.P. 2 on South sec  
 line. Steel Post 4' south of T.P. Line running south  
 of T.P. is red lined to F.S. standards R.S. 11/78

At time of search:

1. Did you have the record description?

Yes  No \_\_\_\_\_

2. How was search area located?

Pacing, chaining, photos, maps,  
 etc. photo, map, pacing

3. Man hours spent in search 1

4. Do you think additional search might

recover evidence? Yes  No \_\_\_\_\_

5. Signature Tausch, Jr. 4/25/66

Perpetuation Record

Monument and accessories established. Include brief description of area.

Certified corner restoration certificate prepared: Yes \_\_\_\_\_ No \_\_\_\_\_

Filed in county records at \_\_\_\_\_ Date \_\_\_\_\_ County Document No. \_\_\_\_\_

Identified on aerial photo No. \_\_\_\_\_ Which is filed at \_\_\_\_\_

T. 142 N. R. 31 W. Mer. N.F. Chippewa County Cass State Minn.  
RP2 Corner common to sections 1 and \_\_\_\_\_

## EXISTING SURVEYS

## Original Government Survey

Year surveyed 1874  
Original monument \_\_\_\_\_  
(Wood post, stone, pile of stones, pipe, etc.)

## Bearing Trees

Species \_\_\_\_\_  
Diameter \_\_\_\_\_  
Bearing \_\_\_\_\_  
Distance \_\_\_\_\_

## Subsequent Corner Restoration

Year surveyed 1918 By GLO  
Where filed or recorded \_\_\_\_\_  
Monument Blues Cap on I.P.  
(Original, concrete post, iron rod, etc.)

## Bearing Trees, Reference Objects

Species \_\_\_\_\_  
Diameter \_\_\_\_\_  
Bearing \_\_\_\_\_  
Distance \_\_\_\_\_


## Original Evidence Found

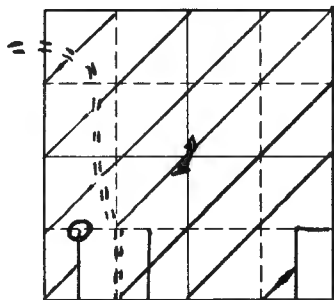
Year of search \_\_\_\_\_ By \_\_\_\_\_  
Monument found \_\_\_\_\_

## Original Bearing Trees Found

Species \_\_\_\_\_  
Diameter \_\_\_\_\_  
Bearing \_\_\_\_\_  
Distance \_\_\_\_\_

## Evidence of Subsequent Corner Restoration Found

Year of search 1966 By L. Tausch, Jr.Cap scribed -  old blazed line  
running N from  
GLO corner, AP3,  
which is on Section  
line between Sec. 1 & 12.Did not search for B.T.'s.  
Did orange ribbons on 4 sides of corner  
and on I.P.



Sketch

○ Corner    ▨ F.S. Land

Relation of Evidence to Record Features Along Section Lines

Section line to sections \_\_\_\_\_  
 Object \_\_\_\_\_  
 Record distance \_\_\_\_\_  
 Measured distance \_\_\_\_\_

Other Evidence

Describe evidence of use and occupation such as roads, fences, clearings, timber cutting lines, plantations, etc.. Cite source of testimony if any. \_\_\_\_\_

*old blazed line running N from AP 2 on South Sec. line.*

At time of search:

1. Did you have the record description?

Yes  No \_\_\_\_\_

2. How was search area located?

Pacing, chaining, photos, maps, etc. *Photo map, pacing*

3. Man hours spent in search *1*

4. Do you think additional search might recover evidence? Yes  No \_\_\_\_\_

5. Signature *L. Tanach* *7/25/66*

Perpetuation Record

Monument and accessories established. Include brief description of area. \_\_\_\_\_

*yellow ribbons tied to trees on 4 sides and on I.P.*

*This corner is on the Boundary of the Pine Point Natural Area.*

Certified corner restoration certificate prepared: Yes \_\_\_\_\_ No \_\_\_\_\_

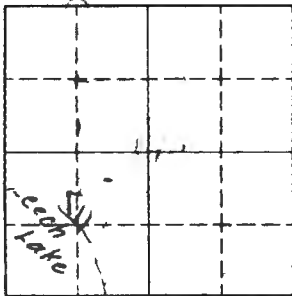
Filed in county records at \_\_\_\_\_ Date \_\_\_\_\_ County Document No. \_\_\_\_\_

Identified on aerial photo No. \_\_\_\_\_ Which is filed at \_\_\_\_\_

T. \_\_\_\_\_ R. \_\_\_\_\_ Mer. N.F. Wippewa County Wis. State Wis.  
W 1/4 Corner common to sections \_\_\_\_\_ and 11

EXISTING SURVEYS

| Original Government Survey                                                                                                                  | Original Evidence Found                                                                                                                                                                                    |
|---------------------------------------------------------------------------------------------------------------------------------------------|------------------------------------------------------------------------------------------------------------------------------------------------------------------------------------------------------------|
| Year surveyed _____<br>Original monument _____<br><small>(Wood post, stone, pile of stones, pipe, etc.)</small>                             | Year of search _____ By _____<br>Monument found _____                                                                                                                                                      |
| <p style="text-align: center;">Bearing Trees</p> Species _____<br>Diameter _____<br>Bearing _____<br>Distance _____                         | <p style="text-align: center;">Original Bearing Trees Found</p> Species _____<br>Diameter _____<br>Bearing _____<br>Distance _____                                                                         |
| Subsequent Corner Restoration                                                                                                               | Evidence of Subsequent Corner Restoration Found                                                                                                                                                            |
| Year surveyed _____ By _____<br>Where filed or recorded _____<br>Monument _____<br><small>(Original, concrete post, iron rod, etc.)</small> | Year of search <u>1-30-</u> By <u>WIT</u><br><u>1 in. Iron pipe with Brass cap</u><br><u>12 in above ground marked</u><br><div style="text-align: right;"> <u>5.2</u><br/> <u>W 1/4</u> <u>3.11</u> </div> |
| <p style="text-align: center;">Bearing Trees, Reference Objects</p> Species _____<br>Diameter _____<br>Bearing _____<br>Distance _____      | <u>N. Pipe</u><br><u>1 in.</u><br><u>N. 45</u><br><u>11/100 h.</u>                                                                                                                                         |



Sketch

Corner  F.S. Land

Relation of Evidence to Record Features Along Section Lines

Section line to sections \_\_\_\_\_  
 Object \_\_\_\_\_  
 Record distance \_\_\_\_\_  
 Measured distance \_\_\_\_\_

Other Evidence

Describe evidence of use and occupation such as roads, fences, clearings, timber cutting lines, plantations, etc.. Cite source of testimony if any. Cop. lies N. 23° W.

APPROX. 75 FT. FROM # in Birch WITH F.S.

Tag on it. Car is E. 45° N. 1 ch. From

Dead Nipino with B.I. Tag + markings

At time of search:

1. Did you have the record description?

Yes \_\_\_\_\_ No \_\_\_\_\_

2. How was search area located?

Pacing, chaining, photos, maps,  
 etc. I \_\_\_\_\_

3. Man hours spent in search \_\_\_\_\_

4. Do you think additional search might recover evidence? Yes K No \_\_\_\_\_

There are more

5. Signature \_\_\_\_\_

Perpetuation Record

Monument and accessories established. Include brief description of area. \_\_\_\_\_

Certified corner restoration certificate prepared: Yes \_\_\_\_\_ No \_\_\_\_\_

Filed in county records at \_\_\_\_\_ Date \_\_\_\_\_ County Document No. \_\_\_\_\_

Identified on aerial photo No. \_\_\_\_\_ Which is filed at \_\_\_\_\_

Index No. E-20  
(Alphabetical - Numerical)

*Not in Book 5*

LAND CORNER RECORD  
(RECTANGULAR SURVEYS)

RS-5680-11 (5/12/81)

T. 11R R. 31 Mer. N.F. Chippewa County Cass State Miss.  
E 1/4 Corner common to sections 5 and 11

EXISTING SURVEYS

Original Government Survey

Year surveyed \_\_\_\_\_  
Original monument \_\_\_\_\_  
(Wood post, stone, pile of stones, pipe, etc.)

Bearing Trees

Species \_\_\_\_\_  
Diameter \_\_\_\_\_  
Bearing \_\_\_\_\_  
Distance \_\_\_\_\_

Original Evidence Found

Year of search \_\_\_\_\_ By \_\_\_\_\_  
Monument found \_\_\_\_\_

Original Bearing Trees Found

Species \_\_\_\_\_  
Diameter \_\_\_\_\_  
Bearing \_\_\_\_\_  
Distance \_\_\_\_\_

Subsequent Corner Restoration

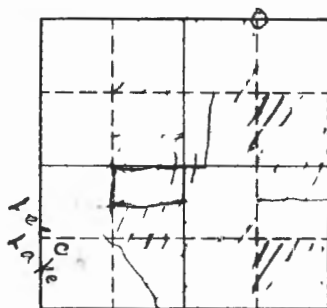
Year surveyed \_\_\_\_\_ By \_\_\_\_\_  
Where filed or recorded \_\_\_\_\_  
Monument \_\_\_\_\_  
(Original, concrete post, iron rod, etc.)

Bearing Trees, Reference Objects

Species \_\_\_\_\_  
Diameter \_\_\_\_\_  
Bearing \_\_\_\_\_  
Distance \_\_\_\_\_

Evidence of Subsequent Corner Restoration Found

Year of search - ? - By WITTBOLT  
Found no cor.



Sketch

○ Corner    ▨ F.S. Land

Relation of Evidence to Record Features Along Section Lines

Section line to sections \_\_\_\_\_  
 Object \_\_\_\_\_  
 Record distance \_\_\_\_\_  
 Measured distance \_\_\_\_\_

Other Evidence

Describe evidence of use and occupation such as roads, fences, clearings, timber cutting lines, plantations, etc. Cite source of testimony if any. NO Cert. but I found

Bin oak with F.S. Tag on it marked

N. 8° E 71 KS. To E. 1/4 Location by

Moore 9-10-46

At time of search:

1. Did you have the record description?

Yes \_\_\_\_\_ No \_\_\_\_\_

2. How was search area located?

Pacing, chaining, photos, maps,  
 etc. \_\_\_\_\_

3. Man hours spent in search \_\_\_\_\_

4. Do you think additional search might

recover evidence? Yes  No \_\_\_\_\_

5. Signature \_\_\_\_\_

Perpetuation Record

Monument and accessories established. Include brief description of area. \_\_\_\_\_

Certified corner restoration certificate prepared: Yes \_\_\_\_\_ No \_\_\_\_\_

Filed in county records at \_\_\_\_\_ Date \_\_\_\_\_ County Document No. \_\_\_\_\_

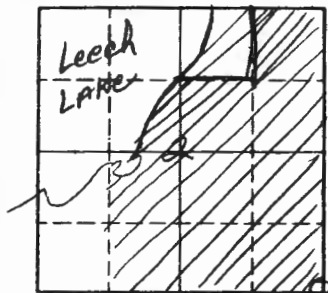
Identified on aerial photo No. \_\_\_\_\_ Which is filed at \_\_\_\_\_



T. 142 N R. 31 W 5<sup>th</sup> Mer. N.F. Chippewa County Cass State Mn  
Sec. \_\_\_\_\_ Corner common to sections 1, 2, 11 and 12

EXISTING SURVEYS

| Original Government Survey                                                                                                               | Original Evidence Found                                                                                             |
|------------------------------------------------------------------------------------------------------------------------------------------|---------------------------------------------------------------------------------------------------------------------|
| Year surveyed <u>1874</u>                                                                                                                | Year of search _____ By _____                                                                                       |
| Original monument _____<br><small>(Wood post, stone, pile of stones, post, etc.)</small>                                                 | Monument found _____                                                                                                |
| Bearing Trees                                                                                                                            | Original Bearing Trees Found                                                                                        |
| Species _____                                                                                                                            | Species <u>none</u>                                                                                                 |
| Diameter _____                                                                                                                           | Diameter _____                                                                                                      |
| Bearing _____                                                                                                                            | Bearing _____                                                                                                       |
| Distance _____                                                                                                                           | Distance _____                                                                                                      |
| Subsequent Corner Restoration                                                                                                            | Evidence of Subsequent Corner Restoration Found                                                                     |
| Year surveyed <u>1917</u> By <u>GLU</u>                                                                                                  | Year of search <u>1965</u> By <u>ILL. + Tausch</u>                                                                  |
| Where filed or recorded <u>Survey notes p18</u>                                                                                          | <u>Brass cap on 2" I.P. 8" Above</u>                                                                                |
| Monument <u>I.P. 3ft long 2" dia 24"</u><br><small>(Original, concrete post, iron rod, etc.)</small><br><u>in ground with brass cap.</u> | <u>the ground marked</u><br><u><del>made</del> BT's</u> <u>52 / 51</u><br><u>511 / 512</u><br><u>1917</u> <i>ml</i> |
| Bearing Trees, Reference Objects                                                                                                         | Bearing Trees, Reference Objects                                                                                    |
| Species <u>R Oak</u> <u>R.Oak</u> <u>R.Oak</u> <u>R.Oak</u>                                                                              | <u>none</u> <u>DEPRESSION</u> <u>DEPRESSION</u> <u>ROTTEN 24x36"</u>                                                |
| Diameter <u>6"</u> <u>6"</u> <u>6"</u> <u>6"</u>                                                                                         | <u>found</u>                                                                                                        |
| Bearing <u>N 21° E</u> <u>S. 72° E</u> <u>S 62 1/2° W</u> <u>N 5 1/2° W</u>                                                              | <u>FOR DEPRESSION</u> <u>S 72° E</u> <u>S 62 W</u> <u>N 5 W</u>                                                     |
| Distance <u>33 LKS</u> <u>36 LKS</u> <u>44 LKS</u> <u>26 LKS</u>                                                                         | <u>N 21° E</u> <u>13.5'</u> <u>24.0'</u> <u>17.2'</u>                                                               |
| <u>21.78 ft</u> <u>23.76 ft</u> <u>29.04 ft</u> <u>17.16 ft</u>                                                                          | <u>21.8'</u> <i>ml</i>                                                                                              |



Sketch

○ Corner    ▨ F.S. Land

Relation of Evidence to Record Features Along Section Lines

Section line to sections \_\_\_\_\_  
 Object \_\_\_\_\_  
 Record distance \_\_\_\_\_  
 Measured distance \_\_\_\_\_

Other Evidence

Describe evidence of use and occupation such as roads, fences, clearings, timber cutting lines, plantations, etc.. Cite source of testimony if any. \_\_\_\_\_

Trace of old road follows the line between sections 11 & 12 North into corner here as described  
 Also old Forest Service location poster 10' NW of sec. cor.

At time of search:

1. Did you have the record description?  
 Yes  No \_\_\_\_\_

2. How was search area located?  
 Pacing, chaining, photos, maps, etc. photos & maps

3. Man hours spent in search 1/2

4. Do you think additional search might recover evidence? Yes  No \_\_\_\_\_  
B.T.

5. Signature Warren Illi

Perpetuation Record

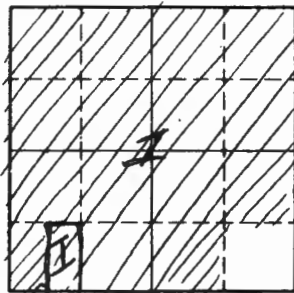
Monument and accessories established. Include brief description of area. \_\_\_\_\_

Steel posts set  $\approx$  4.5' south & 4.7' East of I.P. lines to the south & east. Are red lined to f.s.

| Standards   | R.S.      | 11/28 | R. LINE | R. LINE | R. LINE |
|-------------|-----------|-------|---------|---------|---------|
| NEW, 3 T.'S | R. P.O. = |       |         |         |         |
|             | 14"       | 14"   | 10"     | 13"     |         |
|             | N 75 E    | S 9 E | S 52 W  | N 85 W  |         |
|             | 92.30     | 66.75 | 45.10   | 45.10   |         |

**CERTIFICATE FILED** Date 12/6/84  Yes  No  
 Certified copies prepared: \_\_\_\_\_  
 Filed in county records of Cass Co. Date Feb 2/82 County Document No. 661362  
 Identified on aerial photo No. \_\_\_\_\_ Which is filed at \_\_\_\_\_





Sketch

○ Corner    ▨ F.S. Land

Relation of Evidence to Record Features Along Section Lines

Section line to sections \_\_\_\_\_

Object \_\_\_\_\_

Record distance \_\_\_\_\_

Measured distance \_\_\_\_\_

Other Evidence

Describe evidence of use and occupation such as roads, fences, clearings, timber cutting lines, plantations, etc.. Cite source of testimony if any.

Occasional old blaze on the line running west to sec. corner

At time of search:

1. Did you have the record description?

Yes  No \_\_\_\_\_

2. How was search area located?

Pacing, chaining, photos, maps, etc. photos + maps

3. Man hours spent in search 14

4. Do you think additional search might recover evidence? Yes \_\_\_\_\_ No

5. Signature Warren A. Elli

Perpetuation Record

Monument and accessories established. Include brief description of area.

A F.S. location poster was placed on a 4" oak 6ft NW of brass cap. steel post 3.3ft west + 3.9ft north. Line to west + north is red lined to f.s. standards

RS 11/78

12/11/79 TO PERPETUATE SCABBED 3 NEW B.T.'s.  
N. PINE 8" N58°E 17.26' SCABBED AP3 51 BT  
N. PINE 13" S23°W 65.42' SCABBED AP3 512 BT  
N. PINE 16" N73°W 79.90' SCABBED AP3 51 BT

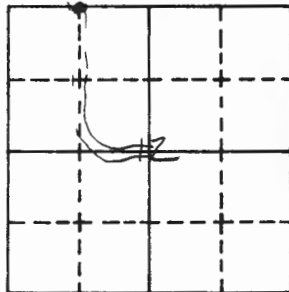
Certified corner restoration certificate prepared: Yes \_\_\_\_\_ No \_\_\_\_\_

Filed in county records at \_\_\_\_\_ Date \_\_\_\_\_ County Document No. \_\_\_\_\_

Identified on aerial photo No. \_\_\_\_\_ Which is filed at \_\_\_\_\_

T. 142N R. 31W M. 5th Coordinates: X \_\_\_\_\_ Y \_\_\_\_\_

West 1/16 Corner common to sections 1 and 12



O = Corner

EXISTING SURVEYS

Original Government Survey

Year surveyed 1917  
Original monument 1" x 36" long  
iron pipe with B.C. marks

Bearing Trees

Species \_\_\_\_\_  
 Diameter \_\_\_\_\_  
 Bearing \_\_\_\_\_  
 Distance \_\_\_\_\_

Original Evidence Found

Year of search \_\_\_\_\_ By \_\_\_\_\_  
Monument found \_\_\_\_\_

Original Bearing Trees Found

Species \_\_\_\_\_  
 Diameter \_\_\_\_\_  
 Bearing \_\_\_\_\_  
 Distance \_\_\_\_\_

Subsequent Corner Restoration

Year surveyed \_\_\_\_\_ By \_\_\_\_\_  
Location filed \_\_\_\_\_  
Monument \_\_\_\_\_

Bearing Trees, Reference Objects

Species \_\_\_\_\_  
 Diameter \_\_\_\_\_  
 Bearing \_\_\_\_\_  
 Distance \_\_\_\_\_

Evidence of Subsequent Corner Restoration

Year of search 7/3/84 By CK-GA-JA  
Found (G.L.) iron post slightly with flanges  
in place. Brass cap laying along side.  
Found no remains of BT'S

Bearing Trees, Reference Objects

\_\_\_\_\_

\_\_\_\_\_

\_\_\_\_\_

\_\_\_\_\_

## Subsequent Corner Restoration

Year surveyed 7/10/84 By CK-GE A 1

Location filed \_\_\_\_\_

Monument Placed Brass Cap back on iron pipe.Reset monument 12" below road surface.MARKED NEW BT'S:1. W. Oak 10" N 53° E 31.40'2. W. Oak 10" S 35° E 61.15'3. W. Oak 13" S 74° W 69.45'8' Steel sign post east 12.9' with both signs attached.

## Evidence of Subsequent Corner Restoration Found

Year of search \_\_\_\_\_ By \_\_\_\_\_

Remonumentation certificate prepared \_\_\_\_\_

Filed at \_\_\_\_\_

By \_\_\_\_\_

Date \_\_\_\_\_

Index No. EF-1  
(Alphabetical - Numerical)LAND CORNER RECORD  
(RECTANGULAR SURVEYS)R9-7150-4 (Rev. 6/13/67)  
GPO 802-127T. 142 R. 31 5th Mer. N.F. Chippewa County Cass State Minnesota  
MC # 49 Corner common to sections 7 and \_\_\_\_\_

## EXISTING SURVEYS

## Original Government Survey

Year surveyed 1871 George Stuntz  
Original monument wood post  
(Wood post, stone, pile of stones, pipe, etc.)

## Bearing Trees

Species Aspen Aspen  
Diameter 16" 12"  
Bearing S 25 E West  
Distance 17 lbs. 41 lbs.

## Subsequent Corner Restoration

Year surveyed 1915 By John Curo  
Where filed or recorded Co. resurvey plat "E-57"  
Monument 2 1/4 x 48" i.m. w.c. m.c.  
(Original, concrete post, iron rod, etc.)1915 Horst-microfilm-roll 115 BK. 78 P. 93  
W.C. 47.52' S. of M.C.

## Bearing Trees, Reference Objects

Species \_\_\_\_\_  
Diameter \_\_\_\_\_  
Bearing \_\_\_\_\_  
Distance \_\_\_\_\_

## Original Evidence Found

Year of search \_\_\_\_\_ By \_\_\_\_\_  
Monument found \_\_\_\_\_

## Original Bearing Trees Found

Species \_\_\_\_\_  
Diameter \_\_\_\_\_  
Bearing \_\_\_\_\_  
Distance \_\_\_\_\_

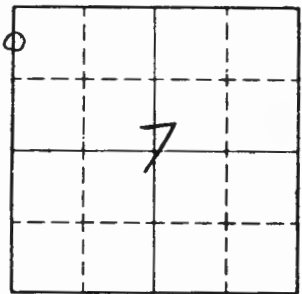
## Evidence of Subsequent Corner Restoration Found

Year of search 1988 By USFS  
Locate irons set by Pete Meyer  
between W 1/16 and south side of lake.

## Bearing Trees, Reference Objects

Species \_\_\_\_\_  
Diameter \_\_\_\_\_  
Bearing \_\_\_\_\_  
Distance \_\_\_\_\_

Relation of Evidence to Record Features Along Section Lines



Sketch

O Corner    F.S. Land

Section line to sections \_\_\_\_\_  
 Object \_\_\_\_\_  
 Record distance \_\_\_\_\_  
 Measured distance \_\_\_\_\_

Other Evidence

Describe evidence of use and occupation such as roads, fences, clearings, timber cutting lines, plantations, etc.. Cite source of testimony if any. 1990 Landecker & Associates, Inc. survey crew tie into USFS traverse. No evidence found of 1915 WCMC.

1991 on Jan. 19, Landecker & Associates, Inc. survey crew locate Pete Meyer irons and determine area for new WCMC to be set.

At time of search:

1. Did you have the record description?  
 Yes \_\_\_\_\_ No \_\_\_\_\_

2. How was search area located?  
 Pacing, chaining, photos, maps, etc. \_\_\_\_\_

3. Man hours spent in search \_\_\_\_\_

4. Do you think additional search might recover evidence? Yes \_\_\_\_\_ No \_\_\_\_\_

5. Signature \_\_\_\_\_

Perpetuation Record

Monument and accessories established. include brief description of area. 1991 on March 7, Landecker & Associates, Inc. survey crew set a 2" x 48" I.P. with brass cap up 19" on ice ridge. Ties:  
5" Balsam S 60 E 26.08';  
6" Elm N 58 E 16.60';  
7" Balsam S 50 W 27.58';  
6" Balm Gilead N 40 W 39.56';  
Trees have tags & nails only  
8' sign post N'ly 2.5' w/ 54-9

T42N  
 R32W R31W  
 WCMC  
 51414  
 512757  
 1991  
 RLS 17008

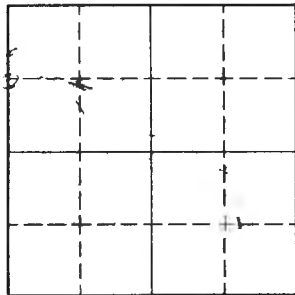
Certified corner restoration certificate prepared: Yes  No \_\_\_\_\_

Filed in county records at Cass Co. Date 3/27/91 County Document No. 327604

Identified on aerial photo No. \_\_\_\_\_ Which is filed at \_\_\_\_\_







Sketch

○ Corner    ▨ F.S. Land

Relation of Evidence to Record Features Along Section Lines

Section line to sections \_\_\_\_\_  
 Object \_\_\_\_\_  
 Record distance \_\_\_\_\_  
 Measured distance \_\_\_\_\_

Other Evidence

Describe evidence of use and occupation such as roads, fences, clearings, timber cutting lines, plantations, etc.. Cite source of testimony if any. \_\_\_\_\_  
 \_\_\_\_\_  
 \_\_\_\_\_  
 \_\_\_\_\_

At time of search:

1. Did you have the record description?

Yes \_\_\_\_\_ No \_\_\_\_\_

2. How was search area located?

Pacing, chaining, photos, maps,  
 etc. \_\_\_\_\_  
 \_\_\_\_\_  
 \_\_\_\_\_

3. Man hours spent in search \_\_\_\_\_

4. Do you think additional search might  
 recover evidence? Yes \_\_\_\_\_ No \_\_\_\_\_

5. Signature \_\_\_\_\_

Perpetuation Record

Monument and accessories established. Include brief description of area. \_\_\_\_\_  
 \_\_\_\_\_  
 \_\_\_\_\_  
 \_\_\_\_\_

Certified corner restoration certificate prepared: Yes \_\_\_\_\_ No \_\_\_\_\_

Filed in county records at \_\_\_\_\_ Date \_\_\_\_\_ County Document No. \_\_\_\_\_

Identified on aerial photo No. \_\_\_\_\_ Which is filed at \_\_\_\_\_

Index No. F-2  
(Alphabetical-Numerical)

LAND CORNER RECORD  
(RECTANGULAR SURVEYS)

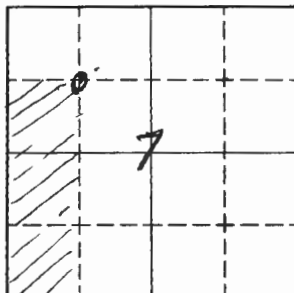
RS-5880-11 (5/12/61)

T. 142 S. 31 Mer. N.F. Chippewa County Cass State MINN.  
1/1/16 Corner common to sections 7 and \_\_\_\_\_

EXISTING SURVEYS

| Original Government Survey                                                                                                                                                                                   | Original Evidence Found                                                                                                                                                       |
|--------------------------------------------------------------------------------------------------------------------------------------------------------------------------------------------------------------|-------------------------------------------------------------------------------------------------------------------------------------------------------------------------------|
| Year surveyed _____<br>Original monument _____<br><small>(Wood post, stone, pile of stones, pipe, etc.)</small>                                                                                              | Year of search _____ By _____<br>Monument found _____                                                                                                                         |
| <p style="text-align: center;">Bearing Trees</p> Species _____<br>Diameter _____<br>Bearing _____<br>Distance _____                                                                                          | <p style="text-align: center;">Original Bearing Trees Found</p> Species _____<br>Diameter _____<br>Bearing _____<br>Distance _____                                            |
| <p style="text-align: center;">Subsequent Corner Restoration</p> Year surveyed _____ By _____<br>Where filed or recorded _____<br>Monument _____<br><small>(Original, concrete post, iron rod, etc.)</small> | <p style="text-align: center;">Evidence of Subsequent Corner Restoration Found</p> Year of search <u>5/4/67</u> By <u>Bob &amp; Doug</u><br><u>I.P. Cor. 24" above Ground</u> |
| <p style="text-align: center;">Bearing Trees, Reference Objects</p> Species _____<br>Diameter _____<br>Bearing _____<br>Distance _____                                                                       |                                                                                                                                                                               |

Relation of Evidence to Record Features Along Section Lines



Sketch

○ Corner    ▨ F.S. Land

Section line to sections \_\_\_\_\_

Object \_\_\_\_\_

Record distance \_\_\_\_\_

Measured distance \_\_\_\_\_

Other Evidence

Describe evidence of use and occupation such as roads, fences, clearings, timber cutting lines, plantations, etc.. Cite source of testimony if any. F.P. Oak, lies N 9° E

14 LKS from 20' R 20' on with F.S. tag.

F.P. lies 9 chs North of county Road.

At time of search:

1. Did you have the record description?

Yes \_\_\_\_\_ No \_\_\_\_\_

2. How was search area located?

Pacing, chaining, photos, maps,

etc. chaining & compass

3. Man hours spent in search \_\_\_\_\_

4. Do you think additional search might

recover evidence? Yes \_\_\_\_\_ No \_\_\_\_\_

Perpetuation Record

Monument and accessories established. Include brief description of area. \_\_\_\_\_

Certified corner restoration certificate prepared: Yes \_\_\_\_\_ No \_\_\_\_\_

Filed in county records at \_\_\_\_\_ Date \_\_\_\_\_ County Document No. \_\_\_\_\_

5. Signature D. B. Y. K. Galsord

Identified on aerial photo No. \_\_\_\_\_ Which is filed at \_\_\_\_\_

BOOK # 2  
PAGE # 8

T. 12 R. 16 Mer. N.F. 1 PPEW County 11 State 1111  
Corner common to sections 11 and 11

EXISTING SURVEYS

**Original Government Survey**

Year surveyed \_\_\_\_\_

Original monument \_\_\_\_\_  
(Wood post, stone, pile of stones, pipe, etc.)

**Bearing Trees**

Species \_\_\_\_\_

Diameter \_\_\_\_\_

Bearing \_\_\_\_\_

Distance \_\_\_\_\_

**Original Evidence Found**

Year of search \_\_\_\_\_ By \_\_\_\_\_

Monument found \_\_\_\_\_

**Original Bearing Trees Found**

Species \_\_\_\_\_

Diameter \_\_\_\_\_

Bearing \_\_\_\_\_

Distance \_\_\_\_\_

**Subsequent Corner Restoration**

Year surveyed \_\_\_\_\_ By \_\_\_\_\_

Where filed or recorded \_\_\_\_\_

Monument \_\_\_\_\_  
(Original, concrete post, iron rod, etc.)

**Bearing Trees, Reference Objects**

Species \_\_\_\_\_

Diameter \_\_\_\_\_

Bearing \_\_\_\_\_

Distance \_\_\_\_\_

**Evidence of Subsequent Corner Restoration Found**

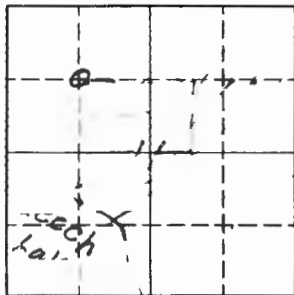
Year of search \_\_\_\_\_ By WITTMACK I

1" Iron pipe with G.L. Brass cap

8 in above ground marked

(NW 1/4 S. 11)

1919



Sketch

○ Corner    ▨ F.S. Land

Relation of Evidence to Record Features Along Section Lines

Section line to sections \_\_\_\_\_  
 Object \_\_\_\_\_  
 Record distance \_\_\_\_\_  
 Measured distance \_\_\_\_\_

Other Evidence

Describe evidence of use and occupation such as roads, fences, clearings, timber cutting lines, plantations, etc.. Cite source of testimony if any. 32K. lies E. 1/2 FT.

Blazed line runs N. & S. & E. From Cor.

At time of search:

1. Did you have the record description?

Yes \_\_\_\_\_ No \_\_\_\_\_

2. How was search area located?

Pacing, chaining, photos, maps,  
 etc. P + Sem

3. Man hours spent in search \_\_\_\_\_

4. Do you think additional search might  
 recover evidence? Yes ✓ No \_\_\_\_\_

5. Signature Le

Perpetuation Record

Monument and accessories established. Include brief description of area. \_\_\_\_\_

Certified corner restoration certificate prepared: Yes \_\_\_\_\_ No \_\_\_\_\_

Filed in county records at \_\_\_\_\_ Date \_\_\_\_\_ County Document No. \_\_\_\_\_

Identified on aerial photo No. \_\_\_\_\_ Which is filed at \_\_\_\_\_

Index No. F-18  
(Alphabetical-Numerical)LAND CORNER RECORD  
(RECTANGULAR SURVEYS)R9-7150-4 (Rev. 6/13/67)  
GPO 802-127T. 142 R. 31 Mer. N.F. Chippewa County Cass State Mn.  
NW 1/4 Corner common to sections \_\_\_\_\_ and 11

## EXISTING SURVEYS

## Original Government Survey

Year surveyed \_\_\_\_\_  
Original monument \_\_\_\_\_  
(Wood post, stone, pile of stones, pipe, etc.)

## Bearing Trees

Species \_\_\_\_\_  
Diameter \_\_\_\_\_  
Bearing \_\_\_\_\_  
Distance \_\_\_\_\_

## Subsequent Corner Restoration

Year surveyed \_\_\_\_\_ By \_\_\_\_\_  
Where filed or recorded \_\_\_\_\_  
Monument \_\_\_\_\_  
(Original, concrete post, iron rod, etc.)

## Bearing Trees, Reference Objects

Species J. Pine  
Diameter 10"  
Bearing S 72 1/2° E  
Distance 61 LKS  
40.26 ft

## Original Evidence Found

Year of search \_\_\_\_\_ By \_\_\_\_\_  
Monument found \_\_\_\_\_

## Original Bearing Trees Found

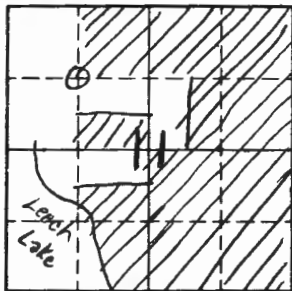
Species \_\_\_\_\_  
Diameter \_\_\_\_\_  
Bearing \_\_\_\_\_  
Distance \_\_\_\_\_

## Evidence of Subsequent Corner Restoration Found

Year of search 1-30-67 By Withhoeft  
1" I.P. w/ 640 brass cap 8" Above  
ground marked  
Needs BT's NW 1/4 S 11  
1917

## Bearing Trees, Reference Objects

J. Pine Stump  
with scribe visible  
at bearing tree  
distance



Sketch

○ Corner    ▨ F.S. Land

Relation of Evidence to Record Features Along Section Lines

Section line to sections \_\_\_\_\_  
 Object \_\_\_\_\_  
 Record distance \_\_\_\_\_  
 Measured distance \_\_\_\_\_

Other Evidence

Describe evidence of use and occupation such as roads, fences, clearings, timber cutting lines, plantations, etc.. Cite source of testimony if any.

Cor. lies E 10' from 12" Jack Pine w fS tag  
 Blazed line runs N & S + E from Cor.  
 old fS tag on J Pine snag N 20' from Cor.

At time of search:

1. Did you have the record description?

Yes  No \_\_\_\_\_

2. How was search area located?

Pacing, chaining, photos, maps,  
 etc. pacing & compass

3. Man hours spent in search \_\_\_\_\_

4. Do you think additional search might

recover evidence? Yes  No \_\_\_\_\_

5. Signature L. Witthoeff

Perpetuation Record

Monument and accessories established. Include brief description of area.  
Steel post set 5.3' south of ~~54.2~~ I.P. with f.S. signs  
54.2 & 54.4 attached. Line to south is red lined to forest  
service standards

Certified corner restoration certificate prepared: Yes \_\_\_\_\_ No \_\_\_\_\_

Filed in county records at \_\_\_\_\_ Date \_\_\_\_\_ County Document No. \_\_\_\_\_

Identified on aerial photo No. \_\_\_\_\_ Which is filed at \_\_\_\_\_



T. 142 R. 31 S. 5<sup>th</sup> Mer. N.F. Chippewa County Cass State Mn.  
 N. 1/6 Corner common to sections 11 and 12

EXISTING SURVEYS

Original Government Survey

Year surveyed \_\_\_\_\_  
 Original monument \_\_\_\_\_  
(Wood post, stone, pile of stones, pipe, etc.)

Bearing Trees

Species \_\_\_\_\_  
 Diameter \_\_\_\_\_  
 Bearing \_\_\_\_\_  
 Distance \_\_\_\_\_

Subsequent Corner Restoration

Year surveyed. 1917 By GLD  
 Where filed or recorded Survey notes p. 18  
 Monument I.P. 3/4" long 1" dia. 26" in  
Original, concrete spot, iron rod, etc.  
the ground with Brass cap marked.  
 N 1/6  
 S 11 | 12

Bearing Trees, Reference Objects

|          |                |                |             |
|----------|----------------|----------------|-------------|
| Species  | <u>R. Oak</u>  | <u>R. Oak</u>  | <u>1917</u> |
| Diameter | <u>5"</u>      | <u>6"</u>      |             |
| Bearing  | <u>N 70° E</u> | <u>S 70° W</u> |             |
| Distance | <u>18 LKS.</u> | <u>25 LKS</u>  |             |
|          | <u>11.88'</u>  | <u>23.1</u>    |             |

Original Evidence Found

Year of search \_\_\_\_\_ By \_\_\_\_\_  
 Monument found \_\_\_\_\_

Original Bearing Trees Found

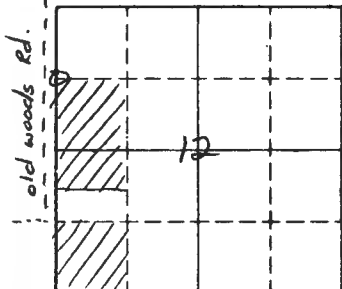
Species \_\_\_\_\_  
 Diameter \_\_\_\_\_  
 Bearing \_\_\_\_\_  
 Distance \_\_\_\_\_

Evidence of Subsequent Corner Restoration Found

Year of search 1-20-67 By L. Withhoest  
I" I.P. with brass cap bent level  
with ground. Brass cap broken off + on  
ground by I.P.  
~~Wood BT's + monument~~

Bearing Trees, Reference Objects

|         |             |                   |                |
|---------|-------------|-------------------|----------------|
| Species | <u>none</u> | <u>DEPRESSION</u> | <u>STUMP</u>   |
| Found   |             | <u>6"</u>         |                |
|         |             | <u>N 70° E</u>    | <u>S 70° W</u> |
|         |             | <u>11.88'</u>     | <u>23.1</u>    |



Sketch

○ Corner    ▨ F.S. Land

Relation of Evidence to Record Features Along Section Lines

Section line to sections \_\_\_\_\_  
 Object \_\_\_\_\_  
 Record distance \_\_\_\_\_  
 Measured distance \_\_\_\_\_

Other Evidence

Describe evidence of use and occupation such as roads, fences, clearings, timber cutting lines, plantations, etc.. Cite source of testimony if any.

Corner Lies N 19 LKS From tree with F.S. tag on N side of it Corner Lies in old logging road & is bent down to ground level with brass cap broken off & Lies on ground by I.P.

9/16/60 Stamped monument #12684 M.P.H.

At time of search:

1. Did you have the record description?

Yes \_\_\_\_\_ No \_\_\_\_\_

2. How was search area located?

Pacing, chaining, photos, maps, etc. \_\_\_\_\_

3. Man hours spent in search \_\_\_\_\_

4. Do you think additional search might recover evidence? Yes \_\_\_\_\_ No \_\_\_\_\_

Perpetuation Record

Monument and accessories established. Include brief description of area.

~~Set~~ set steel post 8.2' east of I.P. Lines to the North & the east are red lined to F.S. Standards (up)  
 Set 2'x2" monument PIT. NEW B. 7.5' (6" BELOW GROUND) R.S. 11/78

| W. Post | W. Pipe | N. Pipe |
|---------|---------|---------|
| 3"      | 13      | 13"     |
| 63 E    | 5.65 W  | N 40 W  |
| 34.16'  | 35.71   | 40.43   |

12/11/79 M.P.H.

**CERTIFICATE FILED**  
 Prepared by: GARY H. STEVENSON  
 Date: Feb 2/82  
 File No: 12684  
 County Document No: 261361

5. Signature L. Withcraft

Identified on aerial photo No. \_\_\_\_\_ Which is filed at \_\_\_\_\_

T. 142 N R. 31 W 5<sup>th</sup> Mer. N.F. Chippewa County Cass State Mn.  
NW 1/4 Corner common to sections 12 and \_\_\_\_\_

EXISTING SURVEYS

**Original Government Survey**

Year surveyed \_\_\_\_\_

Original monument \_\_\_\_\_  
(Wood post, stone, pile of stones, pipe, etc.)

**Bearing Trees**

Species \_\_\_\_\_

Diameter \_\_\_\_\_

Bearing \_\_\_\_\_

Distance \_\_\_\_\_

**Original Evidence Found**

Year of search \_\_\_\_\_ By \_\_\_\_\_

Monument found \_\_\_\_\_

**Original Bearing Trees Found**

Species \_\_\_\_\_

Diameter \_\_\_\_\_

Bearing \_\_\_\_\_

Distance \_\_\_\_\_

**Subsequent Corner Restoration**

Year surveyed 1918 By GLO

Where filed or recorded Survey notes p 48

Monument I.P. 3" ft long 1" dia 28"  
(Original, concrete post, iron rod, etc.)  
in ground with brass cap marked

NW 1/4 S12  
1918

**Evidence of Subsequent Corner Restoration Found**

Year of search 10/78 By R. Silbaugh

I.P. is in road. It is badly bent the  
base of the pipe leans at a 45° angle to  
the west. The top ft of the pipe is bent  
back to the east. Base is 2.5' in ground  
remonument in East wood pit

**Bearing Trees, Reference Objects**

|          |                  |                 |       |
|----------|------------------|-----------------|-------|
| Species  | <u>Oak</u>       | <u>Poplar</u>   | _____ |
| Diameter | <u>4"</u>        | <u>8"</u>       | _____ |
| Bearing  | <u>N 88° E</u>   | <u>N 44° W</u>  | _____ |
| Distance | <u>36 Lks.</u>   | <u>26 Lks.</u>  | _____ |
|          | <u>23.76 ft.</u> | <u>12.16 ft</u> | _____ |

**Bearing Trees, Reference Objects**

none

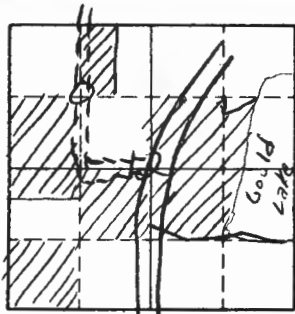
none

found

\_\_\_\_\_

\_\_\_\_\_

\_\_\_\_\_



Sketch

○ Corner    ▨ F.S. Land

Relation of Evidence to Record Features Along Section Lines

| Section line to sections | W 1/4 Line      | 1-1a     | 11-12    |
|--------------------------|-----------------|----------|----------|
| Object                   | EW 1/4          | W 1/4    | N 1/4    |
| Record distance          | 1467 = 1298.28' | 1298.88' | 1316.70' |
| Measured distance        | 1298.3          | 1299.88  |          |
|                          | MC#             | MC#      |          |

Other Evidence

Describe evidence of use and occupation such as roads, fences, clearings, timber cutting lines, plantations, etc.. Cite source of testimony if any.

There is a location poster dated 10/16/79, 43 ft west of corner. W. O. Son is 17' eyes. Nail at ground level. 9/11/80 Temp. ties to G.L.O. iron 3" Paper East 5.98' 2" Paper SE 80.82'

Turned a 179° 36' 45", from CW 1/4 thru NW 1/4 to W 1/4 - this should be straight line and is not. Position should be 4'-6" west for NW 1/4. R. S. Silbaugh, chaired dist West, 1307.85" which is 6' long. It is difficult to tell whether this is natural SW but I

Monument and accessories established. Include brief description of area.

I set a steel post 12.6' west of I.P. line to the west is red lined to F.S. standards

R.S. 11/78

7/3/84-CK-JA-GB- Traverse between CW 1/4 and W 1/4. Set NW 1/4 proportionate on line. See field book for more information. Reset GLO monument and mkd. new BT'S: Norway 19° 58' 0" W 67.10 Norway 18° N 40° W 56.43 Norway 18° 56' 0" E 54.47' 8" steel sign post is now west 8.2'

Certified corner restoration certificate prepared: Yes \_\_\_\_\_ No \_\_\_\_\_

Filed in county records at \_\_\_\_\_ Date \_\_\_\_\_ County Document No. \_\_\_\_\_

Identified on aerial photo No. \_\_\_\_\_ Which is filed at \_\_\_\_\_

At time of search:

1. Did you have the record description?

Yes  No \_\_\_\_\_

2. How was search area located?

Pacing, chaining, photos, maps, etc. photo

3. Man hours spent in search 14

4. Do you think additional search might recover evidence? Yes \_\_\_\_\_ No

5. Signature Ronald J. Silbaugh

Index No. ~~F.G.~~ F.G.-18  
(Alphabetical - Numerical)

Book # 2 LAND CORNER RECORD  
PAGE # 7  
(RECTANGULAR SURVEYS)

RS-5660-11 (5/12/61)

T. 142N R. 31W Mer. N.F. Chippewa County Cass State Minn.  
A.P. Corner common to sections (2066 W. and 1066 N. of Center of Sec 11)

EXISTING SURVEYS

Original Government Survey

Original Evidence Found

Year surveyed \_\_\_\_\_  
Original monument \_\_\_\_\_  
(Wood post, stone, pile of stones, pipe, etc.)

Year of search \_\_\_\_\_ By \_\_\_\_\_  
Monument found \_\_\_\_\_

Bearing Trees

Original Bearing Trees Found

Species \_\_\_\_\_  
Diameter \_\_\_\_\_  
Bearing \_\_\_\_\_  
Distance \_\_\_\_\_

Species \_\_\_\_\_  
Diameter \_\_\_\_\_  
Bearing \_\_\_\_\_  
Distance \_\_\_\_\_

Subsequent Corner Restoration

Evidence of Subsequent Corner Restoration Found

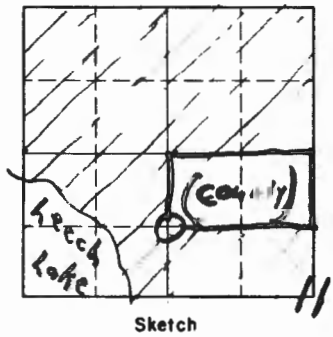
Year surveyed 1917 By GLO  
Where filed or recorded \_\_\_\_\_  
Monument Brass cap, 1" I.P., scribed  
(Original, concrete post, etc.)

Year of search 4-17-68 By L. Tausch Jr.  
found brass cap monument.

Bearing Trees, Reference Objects

Species \_\_\_\_\_  
Diameter \_\_\_\_\_  
Bearing \_\_\_\_\_  
Distance \_\_\_\_\_

AP4  
No. 1591  
AP2  
No. 1591  
1917



Sketch

○ Corner    ▨ F.S. Land

Relation of Evidence to Record Features Along Section Lines

Section line to sections \_\_\_\_\_  
 Object \_\_\_\_\_  
 Record distance \_\_\_\_\_  
 Measured distance \_\_\_\_\_

Other Evidence

Describe evidence of use and occupation such as roads, fences, clearings, timber cutting lines, plantations, etc.. Cite source of testimony if any. *Followed old face blazed line 10 chains North from SW 1/4 corner to this brass cap. Did not search for B.T.'s.*

At time of search:

1. Did you have the record description?

Yes \_\_\_\_\_ No X

2. How was search area located?

Pacing, chaining, photos, maps, etc. PACING

3. Man hours spent in search 1

4. Do you think additional search might recover evidence? Yes \_\_\_\_\_ No X

5. Signature R. Trosch Jr.

Perpetuation Record

Monument and accessories established. Include brief description of area. \_\_\_\_\_

Certified corner restoration certificate prepared: Yes \_\_\_\_\_ No \_\_\_\_\_

Filed in county records at \_\_\_\_\_ Date \_\_\_\_\_ County Document No. \_\_\_\_\_

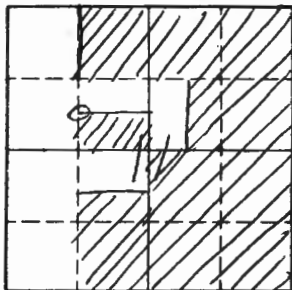
Identified on aerial photo No. \_\_\_\_\_ Which is filed at \_\_\_\_\_

T. 42 R. 31W 5<sup>th</sup> Mer. N.F. Chippewa County Cass State Mn  
AP Corner common to sections 120 ch W + 10 ch N of center of and sec 11

EXISTING SURVEYS

| Original Government Survey                                                                          | Original Evidence Found                               |
|-----------------------------------------------------------------------------------------------------|-------------------------------------------------------|
| Year surveyed _____                                                                                 | Year of search _____ By _____                         |
| Original monument _____<br><small>(Wood post, stone, pile of stones, pipe, etc.)</small>            | Monument found _____                                  |
| Bearing Trees                                                                                       | Original Bearing Trees Found                          |
| Species _____                                                                                       | Species _____                                         |
| Diameter _____                                                                                      | Diameter _____                                        |
| Bearing _____                                                                                       | Bearing _____                                         |
| Distance _____                                                                                      | Distance _____                                        |
| Subsequent Corner Restoration                                                                       | Evidence of Subsequent Corner Restoration Found       |
| Year surveyed <u>1917</u> By <u>GLU</u>                                                             | Year of search <u>4-17-68</u> By <u>L. Tausche Jr</u> |
| Where filed or recorded _____                                                                       | <u>Found brass cap monument</u>                       |
| Monument <u>brass cap 1" IP scribed</u><br><small>(Original, concrete post, iron rod, etc.)</small> | <u>Needs BT's</u>                                     |
| Bearing Trees, Reference Objects                                                                    | Bearing Trees, Reference Objects                      |
| Species <u>none</u>                                                                                 | _____                                                 |
| Diameter <u>set</u>                                                                                 | _____                                                 |
| Bearing _____                                                                                       | _____                                                 |
| Distance _____                                                                                      | _____                                                 |

AP4  
 TR 1588  
 AP2  
 TR 1591  
 1917



Sketch

○ Corner    ▨ F.S. Land

Relation of Evidence to Record Features Along Section Lines

Section line to sections \_\_\_\_\_  
 Object \_\_\_\_\_  
 Record distance \_\_\_\_\_  
 Measured distance \_\_\_\_\_

Other Evidence

Describe evidence of use and occupation such as roads, fences, clearings, timber cutting lines, plantations, etc.. Cite source of testimony if any.

*Followed old tree blazed line 10 chains North from C.W. 1/16 corner to this brass cap Did not ~~search~~ search for B.T.*

At time of search:

1. Did you have the record description?  
 Yes \_\_\_\_\_ No X

2. How was search area located?  
 Pacing, chaining, photos, maps,  
 etc. pacing

3. Man hours spent in search 1

4. Do you think additional search might  
 recover evidence? Yes \_\_\_\_\_ No X

5. Signature L. Tausche Jr.

Perpetuation Record

Monument and accessories established. Include brief description of area.  
*set steel post's 3.55' north of pipe + 4.0' East of pipe with f.S. signs 54.2 + 54.4 attached. Line to North + Line to east are red lined to f.S. standard.*

*R.S. 11/12/78*

Certified corner restoration certificate prepared: Yes \_\_\_\_\_ No \_\_\_\_\_  
 Filed in county records at \_\_\_\_\_ Date \_\_\_\_\_ County Document No. \_\_\_\_\_  
 Identified on aerial photo No. \_\_\_\_\_ Which is filed at \_\_\_\_\_



Index No. EG-19  
(Alphabetical - Numerical)

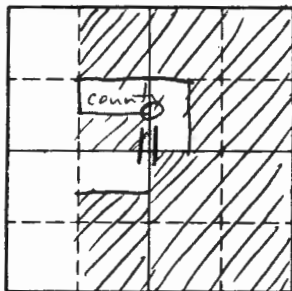
LAND CORNER RECORD  
(RECTANGULAR SURVEYS)

R9-7150-4 (Rev. 6/13/67)  
 GPO 802-127

T. 142N R. 31W 5<sup>th</sup> Mer. N.F. Chippewa County Cass State Mn.  
AP1 TR 1591 Corner common to sections 11 and \_\_\_\_\_  
AP5 TR 1588

EXISTING SURVEYS

| Original Government Survey                                                                                                                                                                                                                                                                                                                                                                                                                                 | Original Evidence Found                                                                                                            |            |                |                |                                                                                                    |
|------------------------------------------------------------------------------------------------------------------------------------------------------------------------------------------------------------------------------------------------------------------------------------------------------------------------------------------------------------------------------------------------------------------------------------------------------------|------------------------------------------------------------------------------------------------------------------------------------|------------|----------------|----------------|----------------------------------------------------------------------------------------------------|
| Year surveyed _____<br>Original monument _____<br><small>(Wood post, stone, pile of stones, pipe, etc.)</small>                                                                                                                                                                                                                                                                                                                                            | Year of search _____ By _____<br>Monument found _____                                                                              |            |                |                |                                                                                                    |
| <p style="text-align: center;">Bearing Trees</p> Species _____<br>Diameter _____<br>Bearing _____<br>Distance _____                                                                                                                                                                                                                                                                                                                                        | <p style="text-align: center;">Original Bearing Trees Found</p> Species _____<br>Diameter _____<br>Bearing _____<br>Distance _____ |            |                |                |                                                                                                    |
| <p style="text-align: center;">Subsequent Corner Restoration</p>                                                                                                                                                                                                                                                                                                                                                                                           | <p style="text-align: center;">Evidence of Subsequent Corner Restoration Found</p>                                                 |            |                |                |                                                                                                    |
| Year surveyed <u>1917</u> By _____<br>Where filed or recorded <u>I.P. 3ft long 1" dia 30" in ground</u><br>Monument <u>with Brass cap marked</u><br><small>(Original, concrete post, iron rod, etc.)</small><br><div style="text-align: center;"> <u>S11</u><br/> <table border="1" style="margin: auto;"> <tr> <td><u>AP1</u></td> <td><u>AP5</u></td> </tr> <tr> <td><u>TR 1591</u></td> <td><u>TR 1588</u></td> </tr> </table> </div> Survey notes p 66 | <u>AP1</u>                                                                                                                         | <u>AP5</u> | <u>TR 1591</u> | <u>TR 1588</u> | Year of search <u>6/78</u> By <u>R Silbaugh</u><br><u>I.P. in good shape</u><br><u>Needs B T S</u> |
| <u>AP1</u>                                                                                                                                                                                                                                                                                                                                                                                                                                                 | <u>AP5</u>                                                                                                                         |            |                |                |                                                                                                    |
| <u>TR 1591</u>                                                                                                                                                                                                                                                                                                                                                                                                                                             | <u>TR 1588</u>                                                                                                                     |            |                |                |                                                                                                    |
| <p style="text-align: center;">Bearing Trees, Reference Objects 1917</p> Species <u>none</u><br>Diameter <u>set</u><br>Bearing _____<br>Distance _____                                                                                                                                                                                                                                                                                                     | <p style="text-align: center;">Bearing Trees, Reference Objects</p> _____<br>_____<br>_____<br>_____                               |            |                |                |                                                                                                    |



Sketch

○ Corner ▨ F.S. Land

Relation of Evidence to Record Features Along Section Lines

Section line to sections \_\_\_\_\_  
 Object \_\_\_\_\_  
 Record distance \_\_\_\_\_  
 Measured distance \_\_\_\_\_

Other Evidence

Describe evidence of use and occupation such as roads, fences, clearings, timber cutting lines, plantations, etc.. Cite source of testimony if any.

set steel post's 3'1" west of I.P. And 2'4" south  
 of I.P. Lines to west & south ARE red lined to F.S.  
 standard R.S. 11/28

At time of search:

1. Did you have the record description?

Yes  No \_\_\_\_\_

2. How was search area located?

Pacing, chaining, photos, maps,  
 etc. chaining compass

3. Man hours spent in search 1

4. Do you think additional search might

recover evidence? Yes \_\_\_\_\_ No

5. Signature Randall D. Elbaugh

Perpetuation Record

Monument and accessories established. Include brief description of area. \_\_\_\_\_

Certified corner restoration certificate prepared: Yes \_\_\_\_\_ No \_\_\_\_\_

Filed in county records at \_\_\_\_\_ Date \_\_\_\_\_ County Document No. \_\_\_\_\_

Identified on aerial photo No. \_\_\_\_\_ Which is filed at \_\_\_\_\_

Index No. FG-23,746  
(Alphabetical - Numerical)

BOOK #1  
Page 464

LAND CORNER RECORD  
(RECTANGULAR SURVEYS)

RD-7150-4 (Rev. 6/13/67)  
GPO 802-127

T. 142 N R. 31 W 5 Mer. N.F. CHIPPEWA County CASS State MINN  
ANGLE Pt #6 ORIG Corner common to sections \_\_\_\_\_ and 12  
GOULD LAKE MEANDER

EXISTING SURVEYS

Original Government Survey

Year surveyed \_\_\_\_\_  
Original monument \_\_\_\_\_  
(Wood post, stone, pile of stones, pipe, etc.)

Bearing Trees

Species \_\_\_\_\_  
Diameter \_\_\_\_\_  
Bearing \_\_\_\_\_  
Distance \_\_\_\_\_

Subsequent Corner Restoration

Year surveyed. 1918 By G. L. O.  
Where filed or recorded \_\_\_\_\_  
Monument I. P. 3' x 1" w/ BRASS CAP  
(Original, concrete post, iron rod, etc.)

Bearing Trees, Reference Objects

Species POPULAR POPULAR  
Diameter 4" 5"  
Bearing S 85° E S 61 3/4° W  
Distance 16 1/2' 19 1/2'  
10.56' 11.88'

Original Evidence Found

Year of search \_\_\_\_\_ By \_\_\_\_\_  
Monument found \_\_\_\_\_

Original Bearing Trees Found


Species \_\_\_\_\_  
Diameter \_\_\_\_\_  
Bearing \_\_\_\_\_  
Distance \_\_\_\_\_

Evidence of Subsequent Corner Restoration Found

Year of search 10/19/70 By C. KRAUSE  
FD TRUNK & CAP IN PLACE 10" ABOVE  
GROUND

Bearing Trees, Reference Objects

PAPER ASPEN STP  
15" 10"  
S 85° E ROTTED  
10.56'  
RECORDED



Sketch

Corner  F.S. Land

Relation of Evidence to Record Features Along Section Lines

(6)

Section line to sections \_\_\_\_\_  
 Object \_\_\_\_\_  
 Record distance \_\_\_\_\_  
 Measured distance \_\_\_\_\_

Other Evidence

Describe evidence of use and occupation such as roads, fences, clearings, timber cutting lines, plantations, etc.. Cite source of testimony if any. \_\_\_\_\_

At time of search:

1. Did you have the record description?  
 Yes \_\_\_\_\_ No \_\_\_\_\_

2. How was search area located?  
 Pacing, chaining, photos, maps,  
 etc. \_\_\_\_\_

3. Man hours spent in search \_\_\_\_\_

4. Do you think additional search might  
 recover evidence? Yes \_\_\_\_\_ No \_\_\_\_\_

5. Signature \_\_\_\_\_

Perpetuation Record

Monument and accessories established. Include brief description of area. To  
PERPETUATE I SCRIBED 2 NEW B.T.'S  
11" W. PINE N60°W 204' SCRIBED AP#6 S12BT  
6" W. OAK S22°E 34.7' SCRIBED AP#6 S12BT  
72" STEEL SIGN POST EAST 2.3'

Certified corner restoration certificate prepared: Yes \_\_\_\_\_ No \_\_\_\_\_  
 Filed in county records at \_\_\_\_\_ Date \_\_\_\_\_ County Document No. \_\_\_\_\_  
 Identified on aerial photo No. \_\_\_\_\_ Which is filed at \_\_\_\_\_

Index No. FG-2425a  
(Alphabetical - Numbered)

Book #1  
Page #65

LAND CORNER RECORD  
(RECTANGULAR SURVEYS)

RP-7150-4 (Rev. 6/13/67)  
GPO 502-127

T. 142 N. R. 31 W. Mer. N.F. CHIPPewa County CASS State MI  
W. 1/2 TO A.P. #7 ORIG Corner common to sections \_\_\_\_\_ and 12  
GOULD LAKE TRAILER

EXISTING SURVEYS

Original Government Survey

Year surveyed \_\_\_\_\_  
Original monument \_\_\_\_\_  
(Wood post, stone, pile of stones, pipe, etc.)

Bearing Trees

Species \_\_\_\_\_  
Diameter \_\_\_\_\_  
Bearing \_\_\_\_\_  
Distance \_\_\_\_\_

Subsequent Corner Restoration

Year surveyed. 1918 By G.L.O.  
Where filed or recorded \_\_\_\_\_  
Monument I.P. 3' x 1" w/ BRASS CAP  
(Original, concrete post, iron rod, etc.)

Bearing Trees, Reference Objects

Species \_\_\_\_\_  
Diameter NONE AVAILABLE  
Bearing \_\_\_\_\_  
Distance \_\_\_\_\_

Original Evidence Found

Year of search \_\_\_\_\_ By \_\_\_\_\_  
Monument found \_\_\_\_\_

Original Bearing Trees Found

Species \_\_\_\_\_  
Diameter \_\_\_\_\_  
Bearing \_\_\_\_\_  
Distance \_\_\_\_\_

Evidence of Subsequent Corner Restoration Found

Year of search 10/19/70 By C. KRAUSE  
NO MONUMENT FOUND

Bearing Trees, Reference Objects

Species \_\_\_\_\_  
Diameter \_\_\_\_\_  
Bearing \_\_\_\_\_  
Distance \_\_\_\_\_

512  
WP  
AP#  
918

## Relation of Evidence to Record Features Along Section Lines

(7)

Section line to sections \_\_\_\_\_

Object \_\_\_\_\_

Record distance \_\_\_\_\_

Measured distance \_\_\_\_\_

## Other Evidence

Describe evidence of use and occupation such as roads, fences, clearings, timber cutting lines, plantations, etc.. Cite source of testimony if any. \_\_\_\_\_

UNCHAINED TO THIS AREA FROM APRIL. FALLS IN GRASSY AREA CLOSE TO GOULD LAKE. IRON MAY BE LYING ON BOTTOM OF SWAMP

Sketch

○ Corner  F.S. Land

At time of search:

1. Did you have the record description?

Yes  No \_\_\_\_\_

2. How was search area located?

Pacing, chaining, photos, maps, etc. \_\_\_\_\_3. Man hours spent in search 

4. Do you think additional search might

recover evidence? Yes  No \_\_\_\_\_

5. Signature \_\_\_\_\_

## Perpetuation Record

Monument and accessories established. Include brief description of area. \_\_\_\_\_

Certified corner restoration certificate prepared: Yes \_\_\_\_\_ No \_\_\_\_\_

Filed in county records at \_\_\_\_\_ Date \_\_\_\_\_ County Document No. \_\_\_\_\_

Identified on aerial photo No. \_\_\_\_\_ Which is filed at \_\_\_\_\_

Index No. G-1  
(Alphabetical - Numerical)

LAND CORNER RECORD  
(RECTANGULAR SURVEYS)

RD-7150-4 (Rev. 6/13/67)  
 GPO 802-127

T. 142 R. 31 Mer. N.F. Chippewa County Cass State Minnesota  
Quarter Corner common to sections 7 and \_\_\_\_\_

EXISTING SURVEYS

Original Government Survey

Year surveyed 1871 George Stuntz  
 Original monument wood post  
(Wood post, stone, pipe or stones, pipe, etc.)

Bearing Trees

Species W. Birch W. Birch  
 Diameter 7" 7"  
 Bearing S52W S85E  
 Distance 11.00A 20.00A

Subsequent Corner Restoration

Year surveyed 1915 By John Curo  
 Where filed or recorded Co. resurvey plat "E-57"  
 Monument Iron monument  
(Original, concrete post, iron rod, etc.)  
1915 - E.B. Horst Co. BK. "C" p. 44 - set 1.M.  
also on microfilm - roll 115 BK. 78 Pg. 90  
also set N+ S 1/16's - set 1.M.'s

Bearing Trees, Reference Objects

Species \_\_\_\_\_  
 Diameter \_\_\_\_\_  
 Bearing \_\_\_\_\_  
 Distance \_\_\_\_\_

Original Evidence Found

Year of search \_\_\_\_\_ By \_\_\_\_\_  
 Monument found \_\_\_\_\_

Original Bearing Trees Found

Species \_\_\_\_\_  
 Diameter \_\_\_\_\_  
 Bearing \_\_\_\_\_  
 Distance \_\_\_\_\_

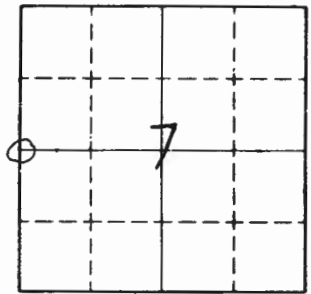
Evidence of Subsequent Corner Restoration Found

Year of search 1988 By USFS  
Locate iron pipe in traverse of  
West Line Township 142-31

Bearing Trees, Reference Objects

Species \_\_\_\_\_  
 Diameter \_\_\_\_\_  
 Bearing \_\_\_\_\_  
 Distance \_\_\_\_\_

Relation of Evidence to Record Features Along Section Lines



Sketch

○ Corner  F.S. Land

Section line to sections \_\_\_\_\_  
 Object \_\_\_\_\_  
 Record distance \_\_\_\_\_  
 Measured distance \_\_\_\_\_

Other Evidence

Describe evidence of use and occupation such as roads, fences, clearings, timber cutting lines, plantations, etc.. Cite source of testimony if any. 1990 Landecker & Associates, Inc. survey crew locate 2" Iron Pipe up 14" in traverse in Section 7.

At time of search:

1. Did you have the record description?  
 Yes \_\_\_\_\_ No \_\_\_\_\_

2. How was search area located?  
 Pacing, chaining, photos, maps, etc. \_\_\_\_\_

3. Man hours spent in search \_\_\_\_\_

4. Do you think additional search might recover evidence? Yes \_\_\_\_\_ No \_\_\_\_\_

5. Signature \_\_\_\_\_

Perpetuation Record

Monument and accessories established. Include brief description of area. 2/4/91 a Landecker & Assoc. Inc. survey crew set an aluminum cap on 2" I.P. up 14" in ravine. Ties:

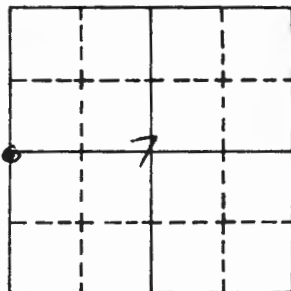
|                                                   |                  |
|---------------------------------------------------|------------------|
| <u>10" Norway Pine N57E 6.75' SCR 1/4 S 7 BT;</u> | <u>T42N</u>      |
| <u>8" White Pine S16W 22.09' SCR 1/4 S 12 BT;</u> | <u>R32W R31W</u> |
| <u>9" White Pine N46W 24.14' SCR 1/4 S 12 BT;</u> | <u>1/4</u>       |
| <u>8' sign post S14 2.35' w/54-2, 54-9</u>        | <u>S12 + 57</u>  |
|                                                   | <u>1991</u>      |
|                                                   | <u>RLS 17008</u> |

Certified corner restoration certificate prepared: Yes  No \_\_\_\_\_  
 Filed in county records at Cass Co. Date 3/11/91 County Document No. 327266  
 Identified on aerial photo No. \_\_\_\_\_ Which is filed at \_\_\_\_\_



Index No. G-1

## CASS COUNTY LAND CORNER RECORD

T. 142 R. 31 M. 5th Coordinates: X \_\_\_\_\_ Y \_\_\_\_\_  
W44 7 Corner common to sections \_\_\_\_\_

O = Corner

## EXISTING SURVEYS

## Original Government Survey

Year surveyed 1871  
Original monument post

| Species              | Bearing         | Trees |
|----------------------|-----------------|-------|
| <u>W. Birch</u>      | <u>W. Birch</u> |       |
| Diameter <u>7"</u>   | <u>7"</u>       |       |
| Bearing <u>S52W</u>  | <u>S85E</u>     |       |
| Distance <u>1185</u> | <u>2045</u>     |       |
| <u>7.3'</u>          | <u>13.2'</u>    |       |

## Original Evidence Found

Year of search \_\_\_\_\_ By \_\_\_\_\_  
Monument found \_\_\_\_\_

## Original Bearing Trees Found

| Species        | Bearing | Trees |
|----------------|---------|-------|
| _____          | _____   | _____ |
| Diameter _____ | _____   | _____ |
| Bearing _____  | _____   | _____ |
| Distance _____ | _____   | _____ |

## Subsequent Corner Restoration

Year surveyed 1915 By John Curo  
Location filed County Resurvey plat E-57  
Monument Iron monument  
1915 EB Horst Book 6 p 44 set I.M.  
microfilm - 1011 HS BK 78 p. 90  
also set N 8 S 1/4 - set I.M.

## Bearing Trees, Reference Objects

| Species        | Bearing | Reference Objects |
|----------------|---------|-------------------|
| _____          | _____   | _____             |
| Diameter _____ | _____   | _____             |
| Bearing _____  | _____   | _____             |
| Distance _____ | _____   | _____             |

## Evidence of Subsequent Corner Restoration.

Year of search 12-2-87 By CK-GB  
Ed. COUNTY IRON PIPE WITH CAP  
JUST SOUTH OF HWY # 34 - CAN BE  
SEEN FROM HIGHWAY - TAG ON TREE  
By COR. - BLUE PAINT AROUND COR.

## Bearing Trees, Reference Objects

| Species        | Bearing | Reference Objects |
|----------------|---------|-------------------|
| _____          | _____   | _____             |
| Diameter _____ | _____   | _____             |
| Bearing _____  | _____   | _____             |
| Distance _____ | _____   | _____             |

Subsequent Corner Restoration

Year surveyed \_\_\_\_\_ By \_\_\_\_\_

Location filed \_\_\_\_\_

Monument \_\_\_\_\_

Evidence of Subsequent Corner Restoration Found

Year of search \_\_\_\_\_ By \_\_\_\_\_

Remonumentation certificate prepared \_\_\_\_\_

By \_\_\_\_\_

Filed at \_\_\_\_\_

Date \_\_\_\_\_

Index No. G-3  
(Alphabetical - Numerical)

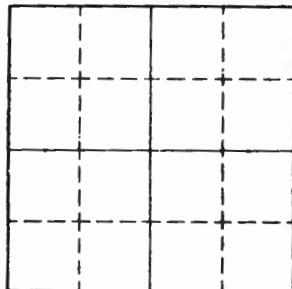
LAND CORNER RECORD  
(RECTANGULAR SURVEYS)

R9-7150-4 (Rev. 6/13/67)  
GPO 802-127

T. 142 R. 31 5<sup>th</sup> Mer. N.F. Chippewa County Cass State Minnesota  
Quarter Corner common to sections 7 and \_\_\_\_\_

EXISTING SURVEYS

| Original Government Survey                                                                                                                                                                                                              | Original Evidence Found                                                                                                                                               |
|-----------------------------------------------------------------------------------------------------------------------------------------------------------------------------------------------------------------------------------------|-----------------------------------------------------------------------------------------------------------------------------------------------------------------------|
| Year surveyed _____<br>Original monument _____<br><small>(Wood post, stone, pile of stones, pipe, etc.)</small>                                                                                                                         | Year of search _____ By _____<br>Monument found _____                                                                                                                 |
| <b>Bearing Trees</b><br>Species _____<br>Diameter _____<br>Bearing _____<br>Distance _____                                                                                                                                              | <b>Original Bearing Trees Found</b><br>Species _____<br>Diameter _____<br>Bearing _____<br>Distance _____                                                             |
| <b>Subsequent Corner Restoration</b><br>Year surveyed <u>1915</u> By <u>E. B. Horst</u><br>Where filed or recorded <u>Co. Book "C"</u><br>Monument <u>set iron monument</u><br><small>(Original, concrete post, iron rod, etc.)</small> | <b>Evidence of Subsequent Corner Restoration Found</b><br>Year of search <u>1915</u> By <u>John Curo</u><br><u>County resurvey plat E-57, iron</u><br><u>monument</u> |
| <b>Bearing Trees, Reference Objects</b><br>Species _____<br>Diameter _____<br>Bearing _____<br>Distance _____                                                                                                                           | <b>Bearing Trees, Reference Objects</b><br>_____<br>_____<br>_____<br>_____                                                                                           |



Sketch

○ Corner    ▨ F.S. Land

Relation of Evidence to Record Features Along Section Lines

Section line to sections \_\_\_\_\_  
 Object \_\_\_\_\_  
 Record distance \_\_\_\_\_  
 Measured distance \_\_\_\_\_

Other Evidence

Describe evidence of use and occupation such as roads, fences, clearings, timber cutting lines, plantations, etc.. Cite source of testimony if any. 1990 on December 17, a Landecker & Associates, Inc. survey crew locate corner in traverse of Section 7 to verify other corner positions.

At time of search:

1. Did you have the record description?

Yes \_\_\_\_\_ No \_\_\_\_\_

2. How was search area located?

Pacing, chaining, photos, maps, etc. \_\_\_\_\_

3. Man hours spent in search \_\_\_\_\_

4. Do you think additional search might recover evidence? Yes \_\_\_\_\_ No \_\_\_\_\_

5. Signature \_\_\_\_\_

Perpetuation Record

Monument and accessories established. Include brief description of area. 1991 on February 4, a Landecker & Assoc., Inc. survey crew set aluminum cap on 2" I.P. 150' ± E'ly of house. TIES:  
7 1/2" Maple N 12 W 11.35'; T142 N R31 W  
9" Red Oak N 76 E 8.18'; 1/4 C S C  
9" Balsam S 27 W 34.30'; C  
All have nail and tag ONLY  
8" sign post N'ly 2.42' W/ 54-2, 54-9 R65 17008

Certified corner restoration certificate prepared: Yes \_\_\_\_\_ No \_\_\_\_\_

Filed in county records at \_\_\_\_\_ Date \_\_\_\_\_ County Document No. \_\_\_\_\_

Identified on aerial photo No. \_\_\_\_\_ Which is filed at \_\_\_\_\_

T. 172 R. CH Mer. N.F. 5th ppewa County Cass State Miss.  
Corner common to sections 11 and

## EXISTING SURVEYS

## Original Government Survey

Year surveyed \_\_\_\_\_  
Original monument \_\_\_\_\_  
(Wood post, stone, pile of stones, pipe, etc.)

## Bearing Trees

Species \_\_\_\_\_  
Diameter \_\_\_\_\_  
Bearing \_\_\_\_\_  
Distance \_\_\_\_\_

## Original Evidence Found

Year of search \_\_\_\_\_ By \_\_\_\_\_  
Monument found \_\_\_\_\_

## Original Bearing Trees Found

Species \_\_\_\_\_  
Diameter \_\_\_\_\_  
Bearing \_\_\_\_\_  
Distance \_\_\_\_\_

## Subsequent Corner Restoration

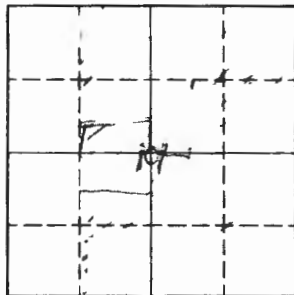
Year surveyed 1912 By \_\_\_\_\_  
Where filed or recorded \_\_\_\_\_  
Monument set I.P. 1" diam 6 in above ground  
with Brass cap  
20 chains E of C.W. 46

## Bearing Trees, Reference Objects

Species Black Oak Aspen  
Diameter 16" 6"  
Bearing S. 89 1/2° E N 85° W  
Distance 48 LKS. 7 LKS.

## Evidence of Subsequent Corner Restoration Found

Year of search 2-1 6' By W. J. Hoett  
1 in Iron pipe with G.L.O. Brass  
cap on it. marked  
6 in above ground (CH/S. 11)261S 50° W7 LKS.



Sketch

○ Corner    ▨ F.S. Land

Relation of Evidence to Record Features Along Section Lines

Section line to sections \_\_\_\_\_  
Object \_\_\_\_\_  
Record distance \_\_\_\_\_  
Measured distance \_\_\_\_\_

Other Evidence

Describe evidence of use and occupation such as roads, fences, clearings, timber cutting lines, plantations, etc.. Cite source of testimony if any. Car lies N. 8° or so FT  
From 4" Birch with F.S. Tag on it.

Blazed line running E. + W. + S. old line

At time of search:

1. Did you have the record description?

Yes  No \_\_\_\_\_

2. How was search area located?

Pacing, chaining, photos, maps,  
etc. Pacing & Compass

3. Man hours spent in search \_\_\_\_\_

4. Do you think additional search might  
recover evidence? Yes  No \_\_\_\_\_

5. Signature L. M. Wittels

Perpetuation Record

Monument and accessories established. Include brief description of area. \_\_\_\_\_

Certified corner restoration certificate prepared: Yes \_\_\_\_\_ No \_\_\_\_\_

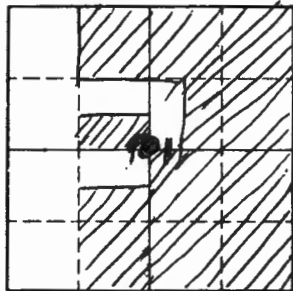
Filed in county records at \_\_\_\_\_ Date \_\_\_\_\_ County Document No. \_\_\_\_\_

Identified on aerial photo No. \_\_\_\_\_ Which is filed at \_\_\_\_\_

Index No. 6-19  
(Alphabetical-Numerical)LAND CORNER RECORD  
(RECTANGULAR SURVEYS)R9-7150-4 (Rev. 6/13/67)  
GPO 502-127T. 142 R. 31 Mer. N.F. Chippewa County Cass State Mn.  
C 1/4 Corner common to sections 11 and \_\_\_\_\_

## EXISTING SURVEYS

| Original Government Survey                                                                                                                                      | Original Evidence Found                              |
|-----------------------------------------------------------------------------------------------------------------------------------------------------------------|------------------------------------------------------|
| Year surveyed _____                                                                                                                                             | Year of search _____ By _____                        |
| Original monument _____<br><small>(Wood post, stone, pile of stones, pipe, etc.)</small>                                                                        | Monument found _____                                 |
| Bearing Trees                                                                                                                                                   | Original Bearing Trees Found                         |
| Species _____                                                                                                                                                   | Species _____                                        |
| Diameter _____                                                                                                                                                  | Diameter _____                                       |
| Bearing _____                                                                                                                                                   | Bearing _____                                        |
| Distance _____                                                                                                                                                  | Distance _____                                       |
| Subsequent Corner Restoration                                                                                                                                   | Evidence of Subsequent Corner Restoration Found      |
| Year surveyed <u>1917</u> By _____                                                                                                                              | Year of search <u>2/1/67</u> By <u>C. Whitthoeft</u> |
| Where filed or recorded _____                                                                                                                                   | <u>1 in I.P. with 6lb brass cap on it</u>            |
| Monument <u>Set I.P. 1" dia 6" Above ground with</u><br><small>(Original, concrete post, iron rod, etc.)</small><br><u>brass cap - 20 chains E. of C.W. 1/4</u> | <u>marked</u>                                        |
|                                                                                                                                                                 | <u>6" Above ground C 1/4 S 11</u>                    |
|                                                                                                                                                                 | <u>BT. still there RS 11/78 Needs BT's</u>           |
| Bearing Trees, Reference Objects                                                                                                                                | Bearing Trees, Reference Objects                     |
| Species <u>Black Oak Aspen</u>                                                                                                                                  | <u>Aspen</u>                                         |
| Diameter <u>16" 6"</u>                                                                                                                                          | <u>14"</u>                                           |
| Bearing <u>S. 89 1/2° E N. 85° W</u>                                                                                                                            | <u>N 85° W</u>                                       |
| Distance <u>48 Lks. 7 Lks.</u>                                                                                                                                  | <u>7 Lks</u>                                         |
| <u>31.685 ft.</u>                                                                                                                                               |                                                      |



Sketch

○ Corner    ▨ F.S. Land

Relation of Evidence to Record Features Along Section Lines

Section line to sections \_\_\_\_\_  
 Object \_\_\_\_\_  
 Record distance \_\_\_\_\_  
 Measured distance \_\_\_\_\_

Other Evidence

Describe evidence of use and occupation such as roads, fences, clearings, timber cutting lines, plantations, etc.. Cite source of testimony if any.

Cor. lies N 8° W 12ft from 4" Birch with f.s. tags on it  
 Blazed Line running E ← W + S old line

At time of search:

1. Did you have the record description?

Yes  No \_\_\_\_\_

2. How was search area located?

Pacing, chaining, photos, maps,  
 etc. pacing + compass

3. Man hours spent in search \_\_\_\_\_

4. Do you think additional search might

recover evidence? Yes  No \_\_\_\_\_

5. Signature Leo Witthoef

Perpetuation Record

Monument and accessories established. Include brief description of area.

Set steel post 2.2° North, 5.2' east, 3.7' south  
 + 4.8' west with f.s. signs attached. Lines to the  
 north, south +, west are red lined to f.s. standards.

Certified corner restoration certificate prepared: Yes \_\_\_\_\_ No \_\_\_\_\_

Filed in county records at \_\_\_\_\_ Date \_\_\_\_\_ County Document No. \_\_\_\_\_

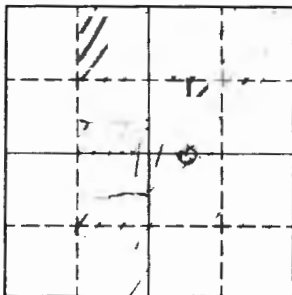
Identified on aerial photo No. \_\_\_\_\_ Which is filed at \_\_\_\_\_



T. 142 R. 31 Mer. N.F. Chippewa County Cass State Minn.  
AP7 TR. 1588 Corner common to sections \_\_\_\_\_ and 11

EXISTING SURVEYS

| Original Government Survey                                                                                                                                                                                                                                                                                                                                                              | Original Evidence Found                                                                                                                                                                                                                                                                                                                                                                                                                       |
|-----------------------------------------------------------------------------------------------------------------------------------------------------------------------------------------------------------------------------------------------------------------------------------------------------------------------------------------------------------------------------------------|-----------------------------------------------------------------------------------------------------------------------------------------------------------------------------------------------------------------------------------------------------------------------------------------------------------------------------------------------------------------------------------------------------------------------------------------------|
| Year surveyed _____<br>Original monument _____<br><small>(Wood post, stone, pile of stones, pipe, etc.)</small>                                                                                                                                                                                                                                                                         | Year of search _____ By _____<br>Monument found _____                                                                                                                                                                                                                                                                                                                                                                                         |
| <p style="text-align: center;">Bearing Trees</p> Species _____<br>Diameter _____<br>Bearing _____<br>Distance _____                                                                                                                                                                                                                                                                     | <p style="text-align: center;">Original Bearing Trees Found</p> Species _____<br>Diameter _____<br>Bearing _____<br>Distance _____                                                                                                                                                                                                                                                                                                            |
| <p style="text-align: center;">Subsequent Corner Restoration</p>                                                                                                                                                                                                                                                                                                                        | <p style="text-align: center;">Evidence of Subsequent Corner Restoration Found</p>                                                                                                                                                                                                                                                                                                                                                            |
| Year surveyed <u>1917</u> By _____<br>Where filed or recorded _____<br>Monument <u>set I.P. 1" diam 6" above ground</u><br><small>(Original, concrete post, iron rod, etc.)</small><br><u>with Brass Cap</u><br><u>10 Chain E. e. of here</u><br><p style="text-align: center;">Bearing Trees, Reference Objects</p> Species _____<br>Diameter _____<br>Bearing _____<br>Distance _____ | Year of search <u>2-1-67</u> By <u>Wittboeft</u><br><u>1 in. Iron pipe with G.L.O. Brass</u><br><u>Cap on it. 16 in above ground</u><br><u>marked</u><br><div style="border: 1px solid black; border-radius: 50%; padding: 10px; display: inline-block; text-align: center;">                         AP7<br/>                         TR. 511<br/>                         1588<br/>                         1917                     </div> |



Sketch

○ Corner    ▨ F.S. Land

Relation of Evidence to Record Features Along Section Lines

Section line to sections \_\_\_\_\_  
Object \_\_\_\_\_  
Record distance \_\_\_\_\_  
Measured distance \_\_\_\_\_

Other Evidence

Describe evidence of use and occupation such as roads, fences, clearings, timber cutting lines, plantations, etc. Cite source of testimony if any. Cor. lies E. 2 FT. from 3 in. oak with F.S. Tag on it.

old Blazed line running W. & N. from cor.

At time of search:

1. Did you have the record description?

Yes \_\_\_\_\_ No \_\_\_\_\_

2. How was search area located?

Pacing, chaining, photos, maps,  
etc. 1. map

3. Man hours spent in search \_\_\_\_\_

4. Do you think additional search might recover evidence? Yes  No \_\_\_\_\_

There may be B.T.'s

5. Signature [Signature]

Perpetuation Record

Monument and accessories established. Include brief description of area. \_\_\_\_\_

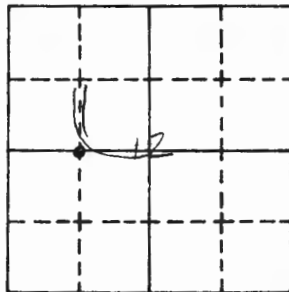
Certified corner restoration certificate prepared: Yes \_\_\_\_\_ No \_\_\_\_\_

Filed in county records at \_\_\_\_\_ Date \_\_\_\_\_ County Document No. \_\_\_\_\_

Identified on aerial photo No. \_\_\_\_\_ Which is filed at \_\_\_\_\_

Index No. G-22Book 1  
page 49

## CASS COUNTY LAND CORNER RECORD

T. 142N R. 3 W M. 5<sup>th</sup> Coordinates: X \_\_\_\_\_ Y \_\_\_\_\_Center-West 1/16 Corner common to sections 12

○ = Corner

## EXISTING SURVEYS

## Original Government Survey

Year surveyed 1917Original monument 1" x 3/8" long iron  
pipe w. "n B." marked.

## Bearing Trees

Species \_\_\_\_\_  
 Diameter \_\_\_\_\_  
 Bearing \_\_\_\_\_  
 Distance \_\_\_\_\_

## Original Evidence Found

Year of search \_\_\_\_\_ By \_\_\_\_\_

Monument found \_\_\_\_\_

## Original Bearing Trees Found

Species \_\_\_\_\_  
 Diameter \_\_\_\_\_  
 Bearing \_\_\_\_\_  
 Distance \_\_\_\_\_

## Subsequent Corner Restoration

Year surveyed \_\_\_\_\_ By \_\_\_\_\_

Location filed \_\_\_\_\_

Monument \_\_\_\_\_

## Bearing Trees, Reference Objects

Species \_\_\_\_\_  
 Diameter \_\_\_\_\_  
 Bearing \_\_\_\_\_  
 Distance \_\_\_\_\_

## Evidence of Subsequent Corner Restoration.

Year of search 7/2/79 By CK-GB-JA-TFFound corner and BT's recorded by  
C. Krause in 1970 in good condition.

## Bearing Trees, Reference Objects

\_\_\_\_\_  
 \_\_\_\_\_  
 \_\_\_\_\_  
 \_\_\_\_\_



Index No. G-22  
(Alphabetical - Numerical)

BOOK #1  
Page #49

LAND CORNER RECORD  
(RECTANGULAR SURVEYS)

RD-7150-4 (Rev. 6/13/67)  
GPO 802-127

T. 142N R. 31W  
6W 1/4

5 Mer. N.F. CHIPPEWA County CASS  
Corner common to sections \_\_\_\_\_ and 12

State MINN

EXISTING SURVEYS

Original Government Survey

Year surveyed \_\_\_\_\_  
Original monument \_\_\_\_\_  
(Wood post, stone, pile of stones, pipe, etc.)

Bearing Trees

Species \_\_\_\_\_  
Diameter \_\_\_\_\_  
Bearing \_\_\_\_\_  
Distance \_\_\_\_\_

Subsequent Corner Restoration

Year surveyed 1917 By G. L. O.  
Where filed or recorded \_\_\_\_\_  
Monument I.P. 3' x 1" w/ BRASS CAP  
(Original, concrete post, iron rod, etc.)

Bearing Trees, Reference Objects 1917

Species J. PINE N. PINE  
Diameter 4" 18"  
Bearing S59°45'E N77°45'W  
Distance 29.16' 68.16'  
19.14' 44.88'

Original Evidence Found

Year of search \_\_\_\_\_ By \_\_\_\_\_  
Monument found \_\_\_\_\_

Original Bearing Trees Found

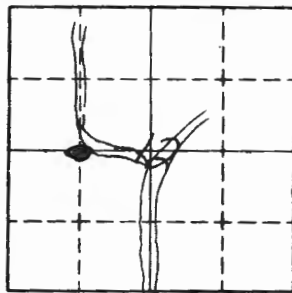
Species \_\_\_\_\_  
Diameter \_\_\_\_\_  
Bearing \_\_\_\_\_  
Distance \_\_\_\_\_

Evidence of Subsequent Corner Restoration Found

Year at search 10/19/70 By C. KRAUSE  
FD IRON 5' CAP IN PLACE 4" ABOVE  
GROUND

Bearing Trees, Reference Objects

ROTATED J. PINE STP N. PINE  
Diameter 22"  
Bearing S60°E N75°W  
Distance 19.14' 44.88'  
SCRIBE USABLE



Sketch

○ Corner    ▨ F.S. Land

Relation of Evidence to Record Features Along Section Lines

*cw/10*

Section line to sections \_\_\_\_\_  
 Object \_\_\_\_\_  
 Record distance \_\_\_\_\_  
 Measured distance \_\_\_\_\_

Other Evidence

Describe evidence of use and occupation such as roads, fences, clearings, timber cutting lines, plantations, etc.. Cite source of testimony if any. \_\_\_\_\_

At time of search:

1. Did you have the record description?

Yes \_\_\_\_\_ No \_\_\_\_\_

2. How was search area located?

Pacing, chaining, photos, maps, etc. \_\_\_\_\_

3. Man hours spent in search \_\_\_\_\_

4. Do you think additional search might recover evidence? Yes \_\_\_\_\_ No \_\_\_\_\_

\_\_\_\_\_

5. Signature \_\_\_\_\_

Perpetuation Record

Monument and accessories established. Include brief description of area. TO

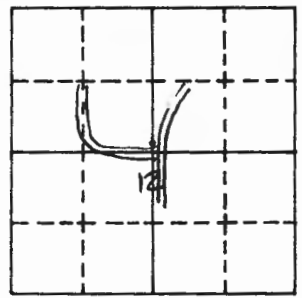
*PERPETUATE, I SCRIBED 2 NEW B.T.'S*  
*8" C. PINE S18°W 48.7' SCRIBED CW/16 S12 B.T.*  
*12" J. PINE N28°W 27.8' SCRIBED CW/16 S12 B.T.*  
*72" STEEL SIGN POST NORTH 1.5'*

Certified corner restoration certificate prepared: Yes  No \_\_\_\_\_

Filed in county records at CASS Co. Date 1971 County Document No. \_\_\_\_\_

Identified on aerial photo No. \_\_\_\_\_ Which is filed at \_\_\_\_\_

T. 142N R. 31W M. 5th Coordinates: X \_\_\_\_\_ Y \_\_\_\_\_  
Center 1/4 Corner common to sections 12



O = Corner

EXISTING SURVEYS

Original Government Survey

Year surveyed 1917  
 Original monument GLO monument

Bearing Trees

Species \_\_\_\_\_  
 Diameter \_\_\_\_\_  
 Bearing \_\_\_\_\_  
 Distance \_\_\_\_\_

Original Evidence Found

Year of search \_\_\_\_\_ By \_\_\_\_\_  
 Monument found \_\_\_\_\_

Original Bearing Trees Found

Species \_\_\_\_\_  
 Diameter \_\_\_\_\_  
 Bearing \_\_\_\_\_  
 Distance \_\_\_\_\_

Subsequent Corner Restoration

Year surveyed \_\_\_\_\_ By \_\_\_\_\_  
 Location filed \_\_\_\_\_  
 Monument \_\_\_\_\_

Evidence of Subsequent Corner Restoration.

Year of search 7/3/89 By CK-GB-JA  
Found GLO iron with B.C. set in place set 14'  
below road surface.  
No evidence found of P.T'S recorded by  
GLO 1117.

Bearing Trees, Reference Objects

Species \_\_\_\_\_  
 Diameter \_\_\_\_\_  
 Bearing \_\_\_\_\_  
 Distance \_\_\_\_\_

Bearing Trees, Reference Objects

\_\_\_\_\_  
 \_\_\_\_\_  
 \_\_\_\_\_  
 \_\_\_\_\_

## Subsequent Corner Restoration

Year surveyed 7/3/84 By CK-JA GB

Location filed \_\_\_\_\_

Monument \_\_\_\_\_

Marked new BT'S:1. W. Oak 14 N3W 62.10'2. W. Pine 10 N26W 48.25'3. W. Oak 7' S47W 87.75'Placed a 8" steel sign post north 2.0' with  
land survey sign attached.

## Evidence of Subsequent Corner Restoration Found

Year of search \_\_\_\_\_ By \_\_\_\_\_

Re monumentation certificate prepared \_\_\_\_\_ By \_\_\_\_\_

Filed at \_\_\_\_\_ Date \_\_\_\_\_



T. 142 N R. 31 W 5<sup>th</sup> Mer. N.F. Chippewa County Cass State Mn  
Corner 1 of Lot 7 Corner common to sections \_\_\_\_\_ and \_\_\_\_\_

EXISTING SURVEYS

Original Government Survey

Year surveyed 1938  
 Original monument F.P. 2" dia 18" long imbedded  
(Wood post, stone, pile of stones, pipe, etc.)  
15" in cement block

Bearing Trees

Species Oak  
 Diameter 5"  
 Bearing S35° W  
 Distance 2 Lks.

Subsequent Corner Restoration

Year surveyed 11/70 By W Okeuman  
 Where filed or recorded Cass County  
 Monument no new monument set As  
(Original, concrete post, iron rod, etc.)  
GLC monument is in good condition

Bearing Trees, Reference Objects

Species R. Pine R. R. Oak  
 Diameter 4" 16"  
 Bearing N 74° E S 20° E  
 Distance 16.20' 26.80'

Original Evidence Found

Year of search \_\_\_\_\_ By \_\_\_\_\_  
 Monument found \_\_\_\_\_

Original Bearing Trees Found

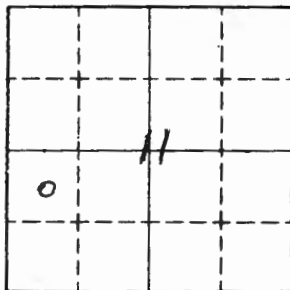
Species \_\_\_\_\_  
 Diameter \_\_\_\_\_  
 Bearing \_\_\_\_\_  
 Distance \_\_\_\_\_

Evidence of Subsequent Corner Restoration Found

Year of search 6/28 By R. Silbaugh  
F.P. has been cut off at ground  
level. Should be replaced  
Both B.T. are there

Bearing Trees, Reference Objects

\_\_\_\_\_  
 \_\_\_\_\_  
 \_\_\_\_\_  
 \_\_\_\_\_



Sketch

○ Corner  F.S. Land

Relation of Evidence to Record Features Along Section Lines

Section line to sections \_\_\_\_\_  
 Object \_\_\_\_\_  
 Record distance \_\_\_\_\_  
 Measured distance \_\_\_\_\_

Other Evidence

Describe evidence of use and occupation such as roads, fences, clearings, timber cutting lines, plantations, etc.. Cite source of testimony if any. \_\_\_\_\_

*I.P. is cut off at ground level next to a wood pile*

At time of search:

1. Did you have the record description?

Yes \_\_\_\_\_ No \_\_\_\_\_

2. How was search area located?

Pacing, chaining, photos, maps, etc. \_\_\_\_\_

3. Man hours spent in search \_\_\_\_\_

4. Do you think additional search might

recover evidence? Yes \_\_\_\_\_ No \_\_\_\_\_

5. Signature *Ronald D. Kilbaugh*

Perpetuation Record

Monument and accessories established. Include brief description of area. \_\_\_\_\_

Certified corner restoration certificate prepared: Yes \_\_\_\_\_ No \_\_\_\_\_

Filed in county records at \_\_\_\_\_ Date \_\_\_\_\_ County Document No. \_\_\_\_\_

Identified on aerial photo No. \_\_\_\_\_ Which is filed at \_\_\_\_\_

T. 142 N R. 31 W Mer. N.F. Chippewa County Cass State Mh  
CNSW Y64 Corner common to sections 11 and \_\_\_\_\_

EXISTING SURVEYS

Original Government Survey

Year surveyed \_\_\_\_\_  
 Original monument \_\_\_\_\_  
(Wood post, stone, pile of stones, pipe, etc.)

Bearing Trees

Species \_\_\_\_\_  
 Diameter \_\_\_\_\_  
 Bearing \_\_\_\_\_  
 Distance \_\_\_\_\_

Subsequent Corner Restoration

Year surveyed. 1933 By GLO  
 Where filed or recorded Survey notes  
 Monument IP 3 Ft log 2" dia  
(Original, concrete post, iron rod, etc.)  
30" in ground

Bearing Trees, Reference Objects

Species b. Oak b. Oak W. Oak  
 Diameter 8" 5" 10"  
 Bearing S 46° W S 37½° E N 39° W  
 Distance 126k 126k 520'

*1970 Ft. by  
 C. Knapp*

Original Evidence Found

Year of search \_\_\_\_\_ By \_\_\_\_\_  
 Monument found \_\_\_\_\_

Original Bearing Trees Found

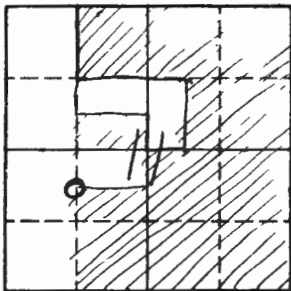
Species \_\_\_\_\_  
 Diameter \_\_\_\_\_  
 Bearing \_\_\_\_\_  
 Distance \_\_\_\_\_

Evidence of Subsequent Corner Restoration Found

Year of search 6/78 By R Silbaugh  
I. P. is in good shape.  
Needs BT's

Bearing Trees, Reference Objects

none  
Found.



Sketch

○ Corner    ▨ F.S. Land

Relation of Evidence to Record Features Along Section Lines

Section line to sections \_\_\_\_\_  
 Object \_\_\_\_\_  
 Record distance \_\_\_\_\_  
 Measured distance \_\_\_\_\_

Other Evidence

Describe evidence of use and occupation such as roads, fences, clearings, timber cutting lines, plantations, etc. Cite source of testimony if any.

*IP IS ON LAWS OF WRIGHT private  
 Summer home*

At time of search:

1. Did you have the record description?

Yes \_\_\_\_\_ No \_\_\_\_\_

2. How was search area located?

Pacing, chaining, photos, maps,  
 etc. \_\_\_\_\_

3. Man hours spent in search \_\_\_\_\_

4. Do you think additional search might

recover evidence? Yes \_\_\_\_\_ No \_\_\_\_\_

5. Signature \_\_\_\_\_

Perpetuation Record

Monument and accessories established. Include brief description of area.

*Set a steel post with F.S. signs attached  
 by I.P. The line to the east is red  
 lined to F.S. standards. RS, 11/78*

Certified corner restoration certificate prepared: Yes \_\_\_\_\_ No \_\_\_\_\_

Filed in county records at \_\_\_\_\_ Date \_\_\_\_\_ County Document No. \_\_\_\_\_

Identified on aerial photo No. \_\_\_\_\_ Which is filed at \_\_\_\_\_

Index No. 64-19  
(Alphabetical - Numerical)

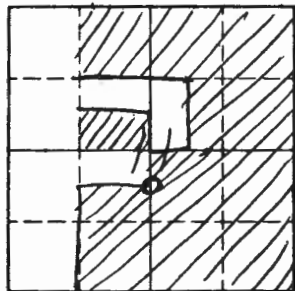
LAND CORNER RECORD  
(RECTANGULAR SURVEYS)

R9-7150-4 (Rev. 6/13/67)  
 GPO 802-127

T. 142 R. 31 Mer. N.F. Chippewa County Cass State Mn  
1/64 Corner common to sections 11 and \_\_\_\_\_

EXISTING SURVEYS

| Original Government Survey                                                                                                                                                                                   | Original Evidence Found                                                                                                                                                                                                                                                                           |
|--------------------------------------------------------------------------------------------------------------------------------------------------------------------------------------------------------------|---------------------------------------------------------------------------------------------------------------------------------------------------------------------------------------------------------------------------------------------------------------------------------------------------|
| Year surveyed _____<br>Original monument _____<br><small>(Wood post, stone, pile of stones, pipe, etc.)</small>                                                                                              | Year of search _____ By _____<br>Monument found _____                                                                                                                                                                                                                                             |
| <p style="text-align: center;">Bearing Trees</p> Species _____<br>Diameter _____<br>Bearing _____<br>Distance _____                                                                                          | <p style="text-align: center;">Original Bearing Trees Found</p> Species _____<br>Diameter _____<br>Bearing _____<br>Distance _____                                                                                                                                                                |
| <p style="text-align: center;">Subsequent Corner Restoration</p> Year surveyed _____ By _____<br>Where filed or recorded _____<br>Monument _____<br><small>(Original, concrete post, iron rod, etc.)</small> | <p style="text-align: center;">Evidence of Subsequent Corner Restoration Found</p> Year of search <u>2-3-67</u> By <u>L Withhoef</u><br><u>2" iron pipe with GLO Brass cap</u><br><u>8" Above ground marked.</u><br><u>Needs BT's</u> <span style="float: right;"><u>1/64</u> / <u>511</u></span> |
| <p style="text-align: center;">Bearing Trees, Reference Objects</p> Species _____<br>Diameter _____<br>Bearing _____<br>Distance _____                                                                       | <p style="text-align: center;">Bearing Trees, Reference Objects</p> <u>none</u>                                                                                                                                                                                                                   |



Sketch

○ Corner    ▨ F.S. Land

Relation of Evidence to Record Features Along Section Lines

Section line to sections \_\_\_\_\_  
 Object \_\_\_\_\_  
 Record distance \_\_\_\_\_  
 Measured distance \_\_\_\_\_

Other Evidence

Describe evidence of use and occupation such as roads, fences, clearings, timber cutting lines, plantations, etc.. Cite source of testimony if any.

Cor. Lps N 27° W 8 ft. from 5" oak with F.S. tag  
 on N side of it. old Blazed line runs W & N from  
 corner

At time of search:

1. Did you have the record description?

Yes \_\_\_\_\_ No

2. How was search area located?

Pacing, chaining, photos, maps,  
 etc. ~~\_\_\_\_\_~~

pacing + compass

3. Man hours spent in search \_\_\_\_\_

4. Do you think additional search might

recover evidence? Yes  No \_\_\_\_\_

5. Signature Leo Withhoft

Perpetuation Record

Monument and accessories established. Include brief description of area.

Steel posts set 3'8" north + 3'5" west with F.S.  
 signs 54.2 + 54.4 Attached. Lines to the North + West  
 are Red lined to F.S. standards R.S. 11/78

Certified corner restoration certificate prepared: Yes \_\_\_\_\_ No \_\_\_\_\_

Filed in county records at \_\_\_\_\_ Date \_\_\_\_\_ County Document No. \_\_\_\_\_

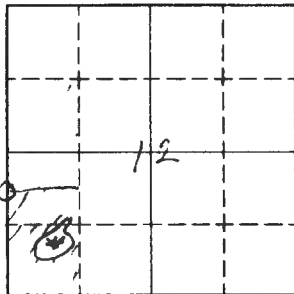
Identified on aerial photo No. \_\_\_\_\_ Which is filed at \_\_\_\_\_

T. 142 R. 31 Mer. 5 N.F. County 2 State MD  
1/64 Corner common to sections 1 and 1

EXISTING SURVEYS

| Original Government Survey                                                                                                                  | Original Evidence Found                                                                                                            |
|---------------------------------------------------------------------------------------------------------------------------------------------|------------------------------------------------------------------------------------------------------------------------------------|
| Year surveyed _____<br>Original monument _____<br><small>(Wood post, stone, pile of stones, pipe, etc.)</small>                             | Year of search _____ By _____<br>Monument found _____                                                                              |
| <p style="text-align: center;">Bearing Trees</p> Species _____<br>Diameter _____<br>Bearing _____<br>Distance _____                         | <p style="text-align: center;">Original Bearing Trees Found</p> Species _____<br>Diameter _____<br>Bearing _____<br>Distance _____ |
| <p style="text-align: center;">Subsequent Corner Restoration</p>                                                                            | <p style="text-align: center;">Evidence of Subsequent Corner Restoration Found</p>                                                 |
| Year surveyed _____ By _____<br>Where filed or recorded _____<br>Monument _____<br><small>(Original, concrete post, iron rod, etc.)</small> | Year of search _____ By <u>W. Thoeft</u><br><u>2" Iron pipe with G.L.O. Brass</u><br><u>8' above road</u><br><u>1/64 S. 11'</u>    |
| <p style="text-align: center;">Bearing Trees, Reference Objects</p> Species _____<br>Diameter _____<br>Bearing _____<br>Distance _____      | _____<br>_____<br>_____<br>_____                                                                                                   |

Relation of Evidence to Record Features Along Section Lines



Sketch

○ Corner    F.S. Land

Section line to sections \_\_\_\_\_  
 Object \_\_\_\_\_  
 Record distance \_\_\_\_\_  
 Measured distance \_\_\_\_\_

Other Evidence

Describe evidence of use and occupation such as roads, fences, clearings, timber cutting lines, plantations, etc.. Cite source of testimony if any. Cor. lies S. 15° E 5 F.T

from 8" W. pine with F.S. Tag on it.

cor lies in old logging road running N. + S.  
Cor. marked

AP4  
 TR.  
 11237  
 1917

At time of search:

1. Did you have the record description?  
 Yes \_\_\_\_\_ No \_\_\_\_\_

2. How was search area located?  
 Pacing, chaining, photos, maps,  
 etc. \_\_\_\_\_

3. Man hours spent in search \_\_\_\_\_

4. Do you think additional search might  
 recover evidence? Yes  No \_\_\_\_\_

5. Signature \_\_\_\_\_

Perpetuation Record

Monument and accessories established. Include brief description of area. \_\_\_\_\_

Certified corner restoration certificate prepared: Yes \_\_\_\_\_ No \_\_\_\_\_

Filed in county records at \_\_\_\_\_ Date \_\_\_\_\_ County Document No. \_\_\_\_\_

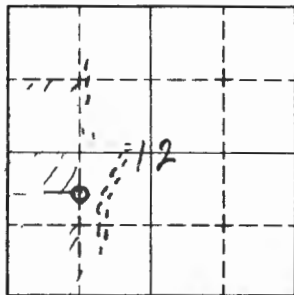
Identified on aerial photo No. \_\_\_\_\_ Which is filed at \_\_\_\_\_



T. 142 R. 31 Mer. N.F. Chippen County Cass State MO  
AP 5 TR 1237 Corner common to sections 12 and \_\_\_\_\_

EXISTING SURVEYS

| Original Government Survey                                                               | Original Evidence Found                           |
|------------------------------------------------------------------------------------------|---------------------------------------------------|
| Year surveyed _____                                                                      | Year of search _____ By _____                     |
| Original monument _____<br><small>(Wood post, stone, pile of stones, pipe, etc.)</small> | Monument found _____                              |
| Bearing Trees                                                                            | Original Bearing Trees Found                      |
| Species _____                                                                            | Species _____                                     |
| Diameter _____                                                                           | Diameter _____                                    |
| Bearing _____                                                                            | Bearing _____                                     |
| Distance _____                                                                           | Distance _____                                    |
| Subsequent Corner Restoration                                                            | Evidence of Subsequent Corner Restoration Found   |
| Year surveyed _____ By _____                                                             | Year of search <u>1-23-67</u> By <u>WITTHOEFT</u> |
| Where filed or recorded _____                                                            | <u>1 in. Iron pipe with Brass cap</u>             |
| Monument _____<br><small>(Original, concrete post, iron rod, etc.)</small>               | <u>6 in. above ground</u>                         |
| Bearing Trees, Reference Objects                                                         |                                                   |
| Species _____                                                                            |                                                   |
| Diameter _____                                                                           |                                                   |
| Bearing _____                                                                            |                                                   |
| Distance _____                                                                           |                                                   |



old logging road  
Sketch

○ Corner    ▨ F.S. Land

Relation of Evidence to Record Features Along Section Lines

Section line to sections \_\_\_\_\_  
 Object \_\_\_\_\_  
 Record distance \_\_\_\_\_  
 Measured distance \_\_\_\_\_

Other Evidence

Describe evidence of use and occupation such as roads, fences, clearings, timber cutting lines, plantations, etc.. Cite source of testimony if any. *Cor. lies S. 2 ft. from*

*12' Aspen with F.S. Tag on it. Cor. lies approx. one chain W. of old logging road running N. & S.*

At time of search:

1. Did you have the record description?

Yes \_\_\_\_\_ No

2. How was search area located?

Pacing, chaining, photos, maps,

etc. *Chain & photo*

3. Man hours spent in search *10 ml*

4. Do you think additional search might

recover evidence? Yes  No \_\_\_\_\_

*here m. x B.T.*

5. Signature *[Signature]*

Perpetuation Record

Monument and accessories established. Include brief description of area. \_\_\_\_\_

Certified corner restoration certificate prepared: Yes \_\_\_\_\_ No \_\_\_\_\_

Filed in county records at \_\_\_\_\_ Date \_\_\_\_\_ County Document No. \_\_\_\_\_

Identified on aerial photo No. \_\_\_\_\_ Which is filed at \_\_\_\_\_

T. 142 N R. 31 W S. Mer. N.F. CHIPPEWA County CASS State MINN  
ANGLE Pt #4 ORIG. Corner common to sections \_\_\_\_\_ and 12  
GOULD LAKE MEANDER

## EXISTING SURVEYS

## Original Government Survey

Year surveyed \_\_\_\_\_

Original monument \_\_\_\_\_  
(Wood post, stone, pile of stones, pipe, etc.)

## Bearing Trees

Species \_\_\_\_\_

Diameter \_\_\_\_\_

Bearing \_\_\_\_\_

Distance \_\_\_\_\_

## Subsequent Corner Restoration

Year surveyed. 1918 By G.L.O.

Where filed or recorded \_\_\_\_\_

Monument Iron Post 3' x 1" w/ BRASS CAP  
(Original, concrete post, iron rod, etc.)

S 12 AP4

## Bearing Trees, Reference Objects

Species BIRCH PODARDiameter 4" 6"Bearing N100°E S80°EDistance 35 lks 76 lks23.10 50.16

## Original Evidence Found

Year of search \_\_\_\_\_ By \_\_\_\_\_

Monument found \_\_\_\_\_

## Original Bearing Trees Found

Species \_\_\_\_\_

Diameter \_\_\_\_\_

Bearing \_\_\_\_\_

Distance \_\_\_\_\_

## Evidence of Subsequent Corner Restoration Found


Year of search 10/14/70 By L. KRAUSE

Where filed or recorded \_\_\_\_\_

Monument FD. IRON & CAP IN PLACE 10" ABOVEGROUND

## Bearing Trees, Reference Objects

Species BIRCH PodarDiameter 5TP 5m depressionBearing N100°E @ brg. &Distance 23.10' Dist



Sketch

○ Corner  F.S. Land

Relation of Evidence to Record Features Along Section Lines

(4)

Section line to sections \_\_\_\_\_  
 Object \_\_\_\_\_  
 Record distance \_\_\_\_\_  
 Measured distance \_\_\_\_\_

Other Evidence

Describe evidence of use and occupation such as roads, fences, clearings, timber cutting lines, plantations, etc.. Cite source of testimony if any. \_\_\_\_\_

At time of search:

1. Did you have the record description?  
 Yes \_\_\_\_\_ No \_\_\_\_\_

2. How was search area located?  
 Pacing, chaining, photos, maps,  
 etc. \_\_\_\_\_

3. Man hours spent in search \_\_\_\_\_

4. Do you think additional search might  
 recover evidence? Yes \_\_\_\_\_ No \_\_\_\_\_

5. Signature \_\_\_\_\_

Perpetuation Record

Monument and accessories established. Include brief description of area. To

PERPETUATE, I SCRIBED 3 NEW B.T.'s  
 16" W. PINE N56°E 19.2' SCRIBED AP#4 S12 BT  
 5" W. OAK S62°E 112.3' SCRIBED AP#4 S12 BT  
 13" W. PINE S36°E 15.5' SCRIBED AP#4 S12 BT  
 72" STEEL SIGN POST N36°E 1.7'

Certified corner restoration certificate prepared: Yes  No \_\_\_\_\_

Filed in county records at Lee Co Date 1971 County Document No. \_\_\_\_\_

Identified on aerial photo No. \_\_\_\_\_ Which is filed at \_\_\_\_\_

Index No. GA 22236Book #1  
Page #61LAND CORNER RECORD  
(RECTANGULAR SURVEYS)R9-7150-4 (Rev. 6/13/67)  
GPO 802-127T. 142 N. R. 31 W. 5 Mer. N.F. CHIPPEWA County CASS State MO  
ANGLE PT #3 ORIG. Corner common to sections \_\_\_\_\_, \_\_\_\_\_, \_\_\_\_\_ and 12  
GOULD LAKE MEANDER

## EXISTING SURVEYS

| Original Government Survey                                                               |       |
|------------------------------------------------------------------------------------------|-------|
| Year surveyed _____                                                                      |       |
| Original monument _____<br><small>(Wood post, stone, pile of stones, pipe, etc.)</small> |       |
| Bearing Trees                                                                            |       |
| Species _____                                                                            | _____ |
| Diameter _____                                                                           | _____ |
| Bearing _____                                                                            | _____ |
| Distance _____                                                                           | _____ |

| Original Evidence Found      |          |
|------------------------------|----------|
| Year of search _____         | By _____ |
| Monument found _____         |          |
| Original Bearing Trees Found |          |
| Species _____                | _____    |
| Diameter _____               | _____    |
| Bearing _____                | _____    |
| Distance _____               | _____    |

| Subsequent Corner Restoration                                                                              |               |
|------------------------------------------------------------------------------------------------------------|---------------|
| Year surveyed <u>1918</u>                                                                                  | By <u>GLO</u> |
| Where filed or recorded _____                                                                              |               |
| Monument <u>1" x 3" IRON POST W/ BRASS CAP</u><br><small>(Original, concrete post, iron rod, etc.)</small> |               |
|                                                                                                            | <u>AP3</u>    |
|                                                                                                            | <u>S12</u>    |

| Evidence of Subsequent Corner Restoration Found |                     |
|-------------------------------------------------|---------------------|
| Year of search <u>10/14/70</u>                  | By <u>C. KRAUSE</u> |
| <u>FD I. P. W/ BRASS CAP IN PLACE</u>           |                     |
| <u>12" ABOVE GROUND</u>                         |                     |

| Bearing Trees, Reference Objects <sup>915</sup> |                  |
|-------------------------------------------------|------------------|
| Species <u>OAK</u>                              | <u>OAK</u>       |
| Diameter <u>6"</u>                              | <u>6"</u>        |
| Bearing <u>S79 1/2 E</u>                        | <u>N73 1/4 W</u> |
| Distance <u>147 1/2</u>                         | <u>43 1/2</u>    |
|                                                 | <u>9702</u>      |
|                                                 | <u>2838</u>      |

| Bearing Trees, Reference Objects |               |
|----------------------------------|---------------|
| Species <u>OAK</u>               | <u>OAK</u>    |
| Diameter <u>FAUSON</u>           | <u>13"</u>    |
| Bearing <u>BACKSLOPE OF</u>      | <u>N8 W</u>   |
| Distance <u>NEW RD CORNER</u>    | <u>88.38'</u> |

## Relation of Evidence to Record Features Along Section Lines

③

Section line to sections \_\_\_\_\_

Object \_\_\_\_\_

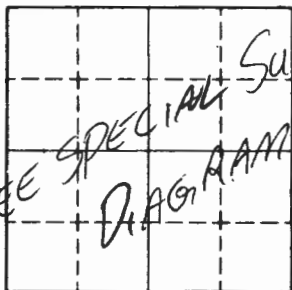
Record distance \_\_\_\_\_

Measured distance \_\_\_\_\_

## Other Evidence

Describe evidence of use and occupation such as roads, fences, clearings, timber cutting lines, plantations, etc.. Cite source of testimony if any. \_\_\_\_\_

Sketch

○ Corner  F.S. Land

At time of search:

1. Did you have the record description?

Yes \_\_\_\_\_ No \_\_\_\_\_

2. How was search area located?

Pacing, chaining, photos, maps,  
etc. \_\_\_\_\_

3. Man hours spent in search \_\_\_\_\_

4. Do you think additional search might

recover evidence? Yes \_\_\_\_\_ No \_\_\_\_\_

5. Signature \_\_\_\_\_

## Perpetuation Record

Monument and accessories established. Include brief description of area. *To**PERPETUATE I SCRIBED 2 NEW TREES**10" W. OAK N19°E 12.6' SCRIBED AP#3 512 BT**7" R. OAKS S50°E 11.1' " AP#3 512 BT**72" SIGN POST S79°E 1.6'**RESCRIBED G.L.O. OAK B.T. N19°W 28.4'*Certified corner restoration certificate prepared: Yes  No \_\_\_\_\_Filed in county records at *Cass Co* Date *1971* County Document No. \_\_\_\_\_

Identified on aerial photo No. \_\_\_\_\_ Which is filed at \_\_\_\_\_

T. 142 R. 31 Mer. N.F. CHIPPewa County CASS State MI  
ANGLE Pt #2 ORIG Corner common to sections \_\_\_\_\_ and 12  
GOLD LAKE MEANDER

EXISTING SURVEYS

Original Government Survey

Year surveyed \_\_\_\_\_  
 Original monument \_\_\_\_\_  
(Wood post, stone, pile of stones, pipe, etc.)

Bearing Trees

Species \_\_\_\_\_  
 Diameter \_\_\_\_\_  
 Bearing \_\_\_\_\_  
 Distance \_\_\_\_\_

Original Evidence Found

Year of search \_\_\_\_\_ By \_\_\_\_\_  
 Monument found \_\_\_\_\_

Original Bearing Trees Found

Species \_\_\_\_\_  
 Diameter \_\_\_\_\_  
 Bearing \_\_\_\_\_  
 Distance \_\_\_\_\_

Subsequent Corner Restoration

Year surveyed 1918 By G.L.O.  
 Where filed or recorded \_\_\_\_\_  
 Monument 3' x 1" IRON POST W/ BARS CAP  
(Original, concrete post, iron rod, etc.)

AP2  
512  
1918

Bearing Trees, Reference Objects

Species PINE YORAR  
 Diameter 12" 5"  
 Bearing 544 1/2 W 1041 1/2 W  
 Distance 521 lbs 535 lbs  
343.86' 353.10'

Evidence of Subsequent Corner Restoration Found


Year of search 10/14/70 By C. KRAUSE  
FO. IRON PIPE 1" CAP IN PLACE 14"  
ABOVE GRASS

Bearing Trees, Reference Objects

PINE BOXER  
BURNED STP. BURNED & BURNED  
LOG AT 544 1/2 W AT 1041 1/2 W  
343.86' 353.10'

Relation of Evidence to Record Features Along Section Lines

SEE SPECIAL SURVEY DIAGRAM



Sketch

○ Corner     F.S. Land

Section line to sections \_\_\_\_\_

Object \_\_\_\_\_

Record distance \_\_\_\_\_

Measured distance \_\_\_\_\_

Other Evidence

Describe evidence of use and occupation such as roads, fences, clearings, timber cutting lines, plantations, etc.. Cite source of testimony if any. \_\_\_\_\_

At time of search:

1. Did you have the record description?

Yes \_\_\_\_\_ No \_\_\_\_\_

2. How was search area located?

Pacing, chaining, photos, maps, etc. \_\_\_\_\_

3. Man hours spent in search \_\_\_\_\_

4. Do you think additional search might recover evidence? Yes \_\_\_\_\_ No \_\_\_\_\_

5. Signature \_\_\_\_\_

Perpetuation Record

Monument and accessories established. Include brief description of area. To

PERPETUATE I SCRIBED 2 NEW B.T.'S

13" JACK PINE S 46° W 327.9 FT SCRIBED AP# 512 BT

5" W. OAK N 40° W 347.8 FT SCRIBED AP# 512 BT

72" SIGN POST EAST Q. B.

Certified corner restoration certificate prepared: Yes  No \_\_\_\_\_

Filed in county records at CASS CO Date 1971 County Document No. \_\_\_\_\_

Identified on aerial photo No. \_\_\_\_\_ Which is filed at \_\_\_\_\_



Index No. H-1  
(Alphabetical - Numerical)

LAND CORNER RECORD  
(RECTANGULAR SURVEYS)

RD-5680-11 (5/12/61)

T. 12 R. \_\_\_\_\_ Mer. N.F. \_\_\_\_\_ County \_\_\_\_\_ State A  
SK Corner common to sections \_\_\_\_\_ and 12

EXISTING SURVEYS

Original Government Survey

Year surveyed \_\_\_\_\_  
Original monument \_\_\_\_\_  
(Wood post, stone, pile of stones, pipe, etc.)

Bearing Trees

Species \_\_\_\_\_  
Diameter \_\_\_\_\_  
Bearing \_\_\_\_\_  
Distance \_\_\_\_\_

Subsequent Corner Restoration

Year surveyed \_\_\_\_\_ By \_\_\_\_\_  
Where filed or recorded \_\_\_\_\_  
Monument \_\_\_\_\_  
(Original, concrete post, iron rod, etc.)

Bearing Trees, Reference Objects

Species \_\_\_\_\_  
Diameter \_\_\_\_\_  
Bearing \_\_\_\_\_  
Distance \_\_\_\_\_

Original Evidence Found

Year of search \_\_\_\_\_ By \_\_\_\_\_  
Monument found \_\_\_\_\_

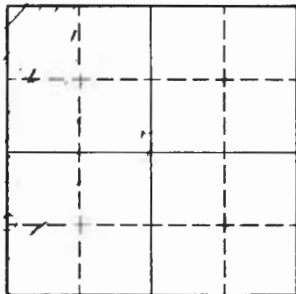
Original Bearing Trees Found

Species \_\_\_\_\_  
Diameter \_\_\_\_\_  
Bearing \_\_\_\_\_  
Distance \_\_\_\_\_

Evidence of Subsequent Corner Restoration Found

Year of search 4-1-61 By \_\_\_\_\_

\_\_\_\_\_  
\_\_\_\_\_  
\_\_\_\_\_  
\_\_\_\_\_  
\_\_\_\_\_



Sketch

○ Corner    ▨ F.S. Land

Relation of Evidence to Record Features Along Section Lines

Section line to sections \_\_\_\_\_  
Object \_\_\_\_\_  
Record distance \_\_\_\_\_  
Measured distance \_\_\_\_\_

Other Evidence

Describe evidence of use and occupation such as roads, fences, clearings, timber cutting lines, plantations, etc.. Cite source of testimony if any. *See map 1152 1157 1158*

*1152 1157 1158*

*Small landscape 2 115*

Perpetuation Record

Monument and accessories established. Include brief description of area. \_\_\_\_\_

\_\_\_\_\_  
\_\_\_\_\_  
\_\_\_\_\_  
\_\_\_\_\_

Certified corner restoration certificate prepared:      Yes \_\_\_\_\_ No \_\_\_\_\_

Filed in county records at \_\_\_\_\_ Date \_\_\_\_\_ County Document No. \_\_\_\_\_

Identified on aerial photo No. \_\_\_\_\_ Which is filed at \_\_\_\_\_

At time of search:

1. Did you have the record description?

Yes \_\_\_\_\_ No \_\_\_\_\_

2. How was search area located?

Pacing, chaining, photos, maps,  
etc. *C*

3. Man hours spent in search *2*

4. Do you think additional search might

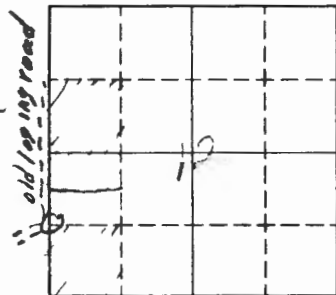
recover evidence? Yes  No \_\_\_\_\_

5. Signature \_\_\_\_\_

T. 142 R. 31 Mer. N.F. Chippewa County Cass State Minn.  
 S<sub>4</sub> Corner common to sections 11 and 12

**EXISTING SURVEYS**

| Original Government Survey                                                               | Original Evidence Found                                |
|------------------------------------------------------------------------------------------|--------------------------------------------------------|
| Year surveyed _____                                                                      | Year of search _____ By _____                          |
| Original monument _____<br><small>(Wood post, stone, pile of stones, pipe, etc.)</small> | Monument found _____                                   |
| <b>Bearing Trees</b>                                                                     | <b>Original Bearing Trees Found</b>                    |
| Species _____                                                                            | Species _____                                          |
| Diameter _____                                                                           | Diameter _____                                         |
| Bearing _____                                                                            | Bearing _____                                          |
| Distance _____                                                                           | Distance _____                                         |
| <b>Subsequent Corner Restoration</b>                                                     | <b>Evidence of Subsequent Corner Restoration Found</b> |
| Year surveyed _____ By _____                                                             | Year of search <u>1-20-67</u> By <u>WITTHEFT</u>       |
| Where filed or recorded _____                                                            | <u>1 in. Iron pipe with Brass cap.</u>                 |
| Monument _____<br><small>(Original, concrete post, iron rod, etc.)</small>               | <u>6 in. above ground.</u>                             |
| <b>Bearing Trees, Reference Objects</b>                                                  |                                                        |
| Species _____                                                                            |                                                        |
| Diameter _____                                                                           |                                                        |
| Bearing _____                                                                            |                                                        |
| Distance _____                                                                           |                                                        |



Sketch

○ Corner    ▨ F.S. Land

Relation of Evidence to Record Features Along Section Lines

Section line to sections \_\_\_\_\_  
 Object \_\_\_\_\_  
 Record distance \_\_\_\_\_  
 Measured distance \_\_\_\_\_

Other Evidence

Describe evidence of use and occupation such as roads, fences, clearings, timber cutting lines, plantations, etc.. Cite source of testimony if any. Cor. lies in old

logging road. Bent level with ground.

At time of search:

1. Did you have the record description?

Yes  No \_\_\_\_\_

2. How was search area located?

Pacing, chaining, photos, maps, etc. Pac.

3. Man hours spent in search \_\_\_\_\_

4. Do you think additional search might recover evidence? Yes  No \_\_\_\_\_

recheck

5. Signature Winters

F.S. 11 S. 12

Perpetuation Record

Monument and accessories established. Include brief description of area. \_\_\_\_\_

Certified corner restoration certificate prepared: Yes \_\_\_\_\_ No \_\_\_\_\_

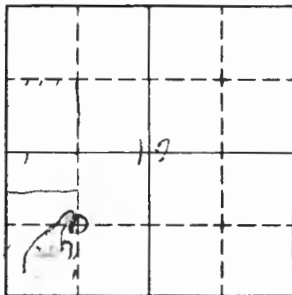
Filed in county records at \_\_\_\_\_ Date \_\_\_\_\_ County Document No. \_\_\_\_\_

Identified on aerial photo No. \_\_\_\_\_ Which is filed at \_\_\_\_\_

T. 42 R. \_\_\_\_\_ Mer. N.F. \_\_\_\_\_ County \_\_\_\_\_ State \_\_\_\_\_  
 \_\_\_\_\_ 2 xx 76 Corner common to sections \_\_\_\_\_ 2 \_\_\_\_\_ and \_\_\_\_\_

EXISTING SURVEYS

| Original Government Survey                                                                                                                  | Original Evidence Found                                                                                                            |
|---------------------------------------------------------------------------------------------------------------------------------------------|------------------------------------------------------------------------------------------------------------------------------------|
| Year surveyed _____<br>Original monument _____<br><small>(Wood post, stone, pile of stones, pipe, etc.)</small>                             | Year of search _____ By _____<br>Monument found _____                                                                              |
| <p style="text-align: center;">Bearing Trees</p> Species _____<br>Diameter _____<br>Bearing _____<br>Distance _____                         | <p style="text-align: center;">Original Bearing Trees Found</p> Species _____<br>Diameter _____<br>Bearing _____<br>Distance _____ |
| Subsequent Corner Restoration                                                                                                               | Evidence of Subsequent Corner Restoration Found                                                                                    |
| Year surveyed _____ By _____<br>Where filed or recorded _____<br>Monument _____<br><small>(Original, concrete post, iron rod, etc.)</small> | Year of search <u>1-20-67</u> By _____<br><u>1 inch Iron pipe with Brass Cap</u><br><u>marked</u>                                  |
| <p style="text-align: center;">Bearing Trees, Reference Objects</p> Species _____<br>Diameter _____<br>Bearing _____<br>Distance _____      | _____<br>_____<br>_____                                                                                                            |



Sketch

○ Corner  F.S. Land

Relation of Evidence to Record Features Along Section Lines

Section line to sections \_\_\_\_\_  
 Object \_\_\_\_\_  
 Record distance \_\_\_\_\_  
 Measured distance \_\_\_\_\_

Other Evidence

Describe evidence of use and occupation such as roads, fences, clearings, timber cutting lines, plantations, etc., Cite source of testimony if any. APPROX ONE CHAIN EAST OF NORTH END OF MARSH COR. LIES N. 61° E 7 FT.

FROM LINE ASPEN WITH F.S. TAG ON IT.

COR. MARKED (SW 1/4 S 12)

OLD LOGGING LINE RUNS S. FROM COR.

At time of search:

1. Did you have the record description?

Yes \_\_\_\_\_ No X

2. How was search area located?

Pacing, chaining, photos, maps,

etc. PACING, MAP, COR.

3. Man hours spent in search \_\_\_\_\_

4. Do you think additional search might

recover evidence? Yes X No \_\_\_\_\_

5. Signature S. W. ...

Perpetuation Record

Monument and accessories established. Include brief description of area. \_\_\_\_\_

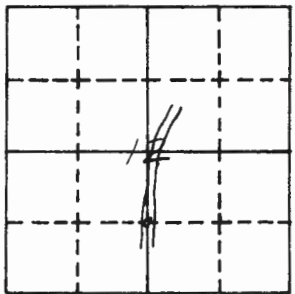
Certified corner restoration certificate prepared: Yes \_\_\_\_\_ No \_\_\_\_\_

Filed in county records at \_\_\_\_\_ Date \_\_\_\_\_ County Document No. \_\_\_\_\_

Identified on aerial photo No. \_\_\_\_\_ Which is filed at \_\_\_\_\_

T. 142N R. 31W M. 5th Coordinates: X \_\_\_\_\_ Y \_\_\_\_\_

C. South 1/16 Corner common to sections 12



EXISTING SURVEYS

Original Government Survey

Year surveyed 1917

Original monument 6 1/2 iron pipe  
with Brass cap marked

Original Evidence Found

Year of search \_\_\_\_\_ By \_\_\_\_\_

Monument found \_\_\_\_\_

Bearing Trees

Species \_\_\_\_\_

Diameter \_\_\_\_\_

Bearing \_\_\_\_\_

Distance \_\_\_\_\_

Original Bearing Trees Found

Species \_\_\_\_\_

Diameter \_\_\_\_\_

Bearing \_\_\_\_\_

Distance \_\_\_\_\_

Subsequent Corner Restoration

Year surveyed \_\_\_\_\_ By \_\_\_\_\_

Location filed \_\_\_\_\_

Monument \_\_\_\_\_

Evidence of Subsequent Corner Restoration

Year of search 7/10/84 By CK-GB-JA-TE

Found a 1" iron pipe 1.4" under blacktop  
road # 72. Found no remains of BT'S.

Bearing Trees, Reference Objects

Species \_\_\_\_\_

Diameter \_\_\_\_\_

Bearing \_\_\_\_\_

Distance \_\_\_\_\_

Bearing Trees, Reference Objects

\_\_\_\_\_

\_\_\_\_\_

\_\_\_\_\_

\_\_\_\_\_

O = Corner

Subsequent Corner Restoration

Year surveyed 7/10/84 By CK-JA-GB-TF

Location filed \_\_\_\_\_

Monument Set a 500 Spike, 3" under  
blacktop at corner position.

Temporary Ties:

PK nail South 5'

PK nail East 5'

Evidence of Subsequent Corner Restoration Found

Year of search \_\_\_\_\_ By \_\_\_\_\_

Re monumentation certificate prepared \_\_\_\_\_ By \_\_\_\_\_

Filed at \_\_\_\_\_ Date \_\_\_\_\_



Index No. H-23,24  
(Alphabetical - Numerical)

LAND CORNER RECORD  
(RECTANGULAR SURVEYS)

R9-7150-4 (Rev. 6/13/67)  
 GPO 802-127

T. 142N R. 31W Mer. N.F. Chippewa County Cass State Mn.  
AP5 TR 1270 Corner common to sections 12 and \_\_\_\_\_  
AP10 TR 1264

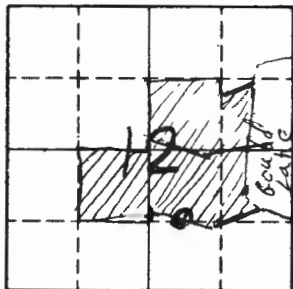
EXISTING SURVEYS

| Original Government Survey                                                               | Original Evidence Found                           |
|------------------------------------------------------------------------------------------|---------------------------------------------------|
| Year surveyed _____                                                                      | Year of search _____ By _____                     |
| Original monument _____<br><small>(Wood post, stone, pile of stones, pipe, etc.)</small> | Monument found _____                              |
| Bearing Trees                                                                            | Original Bearing Trees Found                      |
| Species _____                                                                            | Species _____                                     |
| Diameter _____                                                                           | Diameter _____                                    |
| Bearing _____                                                                            | Bearing _____                                     |
| Distance _____                                                                           | Distance _____                                    |
| Subsequent Corner Restoration                                                            | Evidence of Subsequent Corner Restoration Found   |
| Year surveyed <u>1918</u> By <u>Kihimel</u>                                              | Year of search <u>5/1978</u> By <u>R Silbaugh</u> |
| Where filed or recorded <u>Survey notes, p 46</u>                                        | <u>IP is in swamp about 123 FT</u>                |
| Monument <u>IP 3 FT high, 1" dia 28"</u><br><u>in ground, with brass cap marked</u>      | <u>Flom edge of brush. ITS 6 CT</u>               |
|                                                                                          | <u>Loose. Brass cap is 1.5 FT</u>                 |
|                                                                                          | <u>above ground. CAP IS MARKED</u>                |
|                                                                                          | <u>H.P. 11 instead of 10. No. RTs</u>             |
| Bearing Trees, Reference Objects                                                         | Bearing Trees, Reference Objects                  |
| Species <u>hole</u>                                                                      | _____                                             |
| Diameter <u>Set</u>                                                                      | _____                                             |
| Bearing _____                                                                            | _____                                             |
| Distance _____                                                                           | _____                                             |

AP5 | AP10  
 TR | TR  
 1270 | 1264

1918

MC  
 12/11/78



Sketch

○ Corner    ▨ F.S. Land

Relation of Evidence to Record Features Along Section Lines

Section line to sections \_\_\_\_\_  
 Object \_\_\_\_\_  
 Record distance \_\_\_\_\_  
 Measured distance \_\_\_\_\_

Other Evidence

Describe evidence of use and occupation such as roads, fences, clearings, timber cutting lines, plantations, etc.. Cite source of testimony if any. \_\_\_\_\_

At time of search:

1. Did you have the record description?

Yes \_\_\_\_\_ No \_\_\_\_\_

2. How was search area located?

Pacing, chaining, photos, maps,  
 etc. \_\_\_\_\_

3. Man hours spent in search \_\_\_\_\_

4. Do you think additional search might

recover evidence? Yes \_\_\_\_\_ No \_\_\_\_\_

5. Signature \_\_\_\_\_

Perpetuation Record

Monument and accessories established. Include brief description of area. \_\_\_\_\_

*I set a steel post 2.6' west of IP on  
 boundary line. Line is to F.S. standards.*

Certified corner restoration certificate prepared: Yes \_\_\_\_\_ No \_\_\_\_\_

Filed in county records at \_\_\_\_\_ Date \_\_\_\_\_ County Document No. \_\_\_\_\_

Identified on aerial photo No. \_\_\_\_\_ Which is filed at \_\_\_\_\_

T. 142N R. 31N 5<sup>th</sup> Mer. N.F. Chippewa County Cass State Mn  
SMC AP 13 Corner common to sections 12 and TR 1264

EXISTING SURVEYS

**Original Government Survey**

Year surveyed \_\_\_\_\_

Original monument \_\_\_\_\_  
(Wood post, stone, pile of stones, pipe, etc.)

**Bearing Trees**

Species \_\_\_\_\_

Diameter \_\_\_\_\_

Bearing \_\_\_\_\_

Distance \_\_\_\_\_

**Original Evidence Found**

Year of search \_\_\_\_\_ By \_\_\_\_\_

Monument found \_\_\_\_\_

**Original Bearing Trees Found**

Species \_\_\_\_\_

Diameter \_\_\_\_\_

Bearing \_\_\_\_\_

Distance \_\_\_\_\_

**Subsequent Corner Restoration**

Year surveyed 1918 By Kimme

Where filed or recorded Survey notes, p. 45

Monument 1P, 3 Ft. high, 1" dia, 25" in ground, with brass cap marked S-11C  
(Original, concrete post, iron rod, etc.)

**Evidence of Subsequent Corner Restoration Found**

Year of search 5/1975 By R Silbaugh

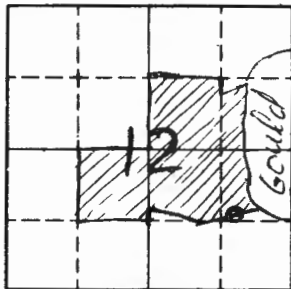
1P is best seen on edge of swamp. Cap is striped H.P. IC instead of P.P. 13 needs B.T. & show 6. re-monumented

|          |                                         |             |             |
|----------|-----------------------------------------|-------------|-------------|
|          | <b>Bearing Trees, Reference Objects</b> | <u>7K</u>   | <u>S12</u>  |
| Species  | <u>Pine This is the</u>                 | <u>1264</u> |             |
| Diameter | <u>14" same pine</u>                    |             | <u>1918</u> |
| Bearing  | <u>S 56° E used for</u>                 |             |             |
| Distance | <u>6.86 ch. R. P. 1</u>                 |             |             |

**Bearing Trees, Reference Objects**

hole Found

Relation of Evidence to Record Features Along Section Lines



Sketch

○ Corner    ▨ F.S. Land

Section line to sections \_\_\_\_\_

Object \_\_\_\_\_

Record distance \_\_\_\_\_

Measured distance \_\_\_\_\_

API (MEANDER)

540' S 80° 33' W  
10125

Other Evidence

Describe evidence of use and occupation such as roads, fences, clearings, timber cutting lines, plantations, etc.. Cite source of testimony if any. \_\_\_\_\_

At time of search:

1. Did you have the record description?  Yes  No

Yes \_\_\_\_\_ No \_\_\_\_\_

2. How was search area located?

Pacing, chaining, photos, maps, etc. photos, chaining

3. Man hours spent in search 2

4. Do you think additional search might recover evidence? Yes  No

Yes \_\_\_\_\_ No \_\_\_\_\_

5. Signature Ronald P. [unclear]

Perpetuation Record

Monument and accessories established. Include brief description of area. \_\_\_\_\_

Set a steel post 2.4' west of I.P. on meander line. Line is red lined to F.S. standards.

Certified corner restoration certificate prepared: Yes \_\_\_\_\_ No \_\_\_\_\_

Filed in county records at \_\_\_\_\_

Date \_\_\_\_\_

County Document No. \_\_\_\_\_

Identified on aerial photo No. \_\_\_\_\_

Which is filed at \_\_\_\_\_

T. 142 R. 31 Mer. N.F. CHIPPEWA County CASS State MN

ANGLE PT. 1 - CRIB. Corner common to sections \_\_\_\_\_ and 12  
GOULD LAKE MEANDER

EXISTING SURVEYS

Original Government Survey

Year surveyed \_\_\_\_\_  
Original monument \_\_\_\_\_  
(Wood post, stone, pile of stones, pipe, etc.)

Bearing Trees

Species \_\_\_\_\_  
Diameter \_\_\_\_\_  
Bearing \_\_\_\_\_  
Distance \_\_\_\_\_

Subsequent Corner Restoration

Year surveyed 1918 By G.L.O.  
Where filed or recorded \_\_\_\_\_  
Monument IRON POST 3' LONG, 1" DIA. W/  
BRASS CAP & TAMPED  
ADP

Bearing Trees, Reference Objects

Species PINE OAK  
Diameter 14" 6"  
Bearing S 3° E S 44° NE  
Distance 398 lks. 301 lks.  
262.68' 198.66'

Original Evidence Found

Year of search \_\_\_\_\_ By \_\_\_\_\_  
Monument found \_\_\_\_\_

Original Bearing Trees Found

Species \_\_\_\_\_  
Diameter \_\_\_\_\_  
Bearing \_\_\_\_\_  
Distance \_\_\_\_\_


Evidence of Subsequent Corner Restoration Found

Year of search 10/15/70 By C. KRAUSE  
FD. I.P. & CAP IN PLACE, 14" ABOVE  
GROUND & IN GOOD SHAPE

Bearing Trees, Reference Objects

Species PINE OAK  
FALLS IN FALLS IN  
SHOULDER OF SM. TRAIL  
BLAKTOP RD

Relation of Evidence to Record Features Along Section Lines



Sketch

○ Corner    ▨ F.S. Land

Section line to sections \_\_\_\_\_

Object \_\_\_\_\_

Record distance \_\_\_\_\_

Measured distance \_\_\_\_\_

Other Evidence

Describe evidence of use and occupation such as roads, fences, clearings, timber cutting lines, plantations, etc.. Cite source of testimony if any. \_\_\_\_\_

\_\_\_\_\_

\_\_\_\_\_

\_\_\_\_\_

\_\_\_\_\_

At time of search:

1. Did you have the record description?

Yes \_\_\_\_\_ No \_\_\_\_\_

2. How was search area located?

Pacing, chaining, photos, maps, etc. \_\_\_\_\_

3. Man hours spent in search \_\_\_\_\_

4. Do you think additional search might recover evidence? Yes \_\_\_\_\_ No \_\_\_\_\_

5. Signature \_\_\_\_\_

Perpetuation Record

Monument and accessories established. Include brief description of area. To

PERPETUATE I SURVEY 3 NEW B.T.'s AS FOLLOWS.

5" W. OAK S25°E 80.3' MKD AP#1 S12 BT

6" ASPEN S17°W 82.5' MKD AP#1 S12 BT

14" W. OAK S44°E 181.0' MKD AP#1 S12 BT

92" SIGN POST WEST 1.0 FT

Certified corner restoration certificate prepared: Yes  No \_\_\_\_\_

Filed in county records at CASS Co Date 1971 County Document No. \_\_\_\_\_

Identified an aerial photo No. \_\_\_\_\_ Which is filed at \_\_\_\_\_

Index No. J-1  
(Alphabetical - Numerical)

LAND CORNER RECORD  
(RECTANGULAR SURVEYS)

RD-7150-4 (Rev. 6/13/67)  
GPO 802-127

T. 142 R. 31 S. 5 Mer. N.F. CHIPPEWA County CASS State MN  
NW CORNER SEC. 18 Corner common to sections \_\_\_\_\_ and 18

EXISTING SURVEYS

Original Government Survey

Year surveyed AUG. 1871  
Original monument WOOD POST  
(Wood post, stone, pile of stones, pipe, etc.)

Bearing Trees

| Species  | <u>BLK. OAK</u>                | <u>W. PINE</u>                 | <u>BASSWOOD</u>                | <u>ELM</u>                      |
|----------|--------------------------------|--------------------------------|--------------------------------|---------------------------------|
| Diameter | <u>9</u>                       | <u>40</u>                      | <u>10</u>                      | <u>10</u>                       |
| Bearing  | <u>S30W</u>                    | <u>S55E</u>                    | <u>N60W</u>                    | <u>N20E</u>                     |
| Distance | <u>48 LKS.</u><br><u>31.7'</u> | <u>18 LKS.</u><br><u>11.9'</u> | <u>27 LKS.</u><br><u>17.8'</u> | <u>124 LKS.</u><br><u>81.8'</u> |

Subsequent Corner Restoration

Year surveyed \_\_\_\_\_ By \_\_\_\_\_  
Where filed or recorded \_\_\_\_\_  
Monument \_\_\_\_\_  
(Original, concrete post, iron rod, etc.)

Bearing Trees, Reference Objects

Species \_\_\_\_\_  
Diameter \_\_\_\_\_  
Bearing \_\_\_\_\_  
Distance \_\_\_\_\_

Original Evidence Found

Year of search \_\_\_\_\_ By \_\_\_\_\_  
Monument found \_\_\_\_\_

Original Bearing Trees Found

Species \_\_\_\_\_  
Diameter \_\_\_\_\_  
Bearing \_\_\_\_\_  
Distance \_\_\_\_\_

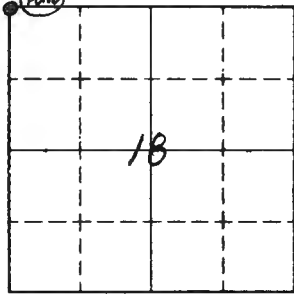
Evidence of Subsequent Corner Restoration Found

Year of search 12/2/87 By GB-JA-MH  
FD. 1 1/2 X 48" IRON PIPE IN PLACE - IN ASPEN  
REGENERATION STAND - OLD PINE SNAG SW  
WITH OLD FSLP ON NE SIDE TO IRON (REMOVED)  
CAN COME TO CORNER FROM EAST - ALONG NORTH  
SIDE OF BEAVER DAM AND THEN UP ON SIDE HILL

Bearing Trees, Reference Objects

\_\_\_\_\_ OVER  
\_\_\_\_\_  
\_\_\_\_\_  
\_\_\_\_\_

PRND



Sketch

○ Corner    ▣ F.S. Land

Relation of Evidence to Record Features Along Section Lines

Section line to sections \_\_\_\_\_

Object \_\_\_\_\_

Record distance \_\_\_\_\_

Measured distance \_\_\_\_\_

Other Evidence

Describe evidence of use and occupation such as roads, fences, clearings, timber cutting lines, plantations, etc.. Cite source of testimony if any.

SHOULD BE ABLE TO SEE RIBBON AT SEC. COR. IN ASPEN  
WILL TRAVERSE ~~THE~~ NE FROM HERE TO TSP COR. NEXT FALL.

THIS CORNER DOESN'T FLY ORIG CALL TO NORTH  
SEEMS TO BE 150' TO FAR WEST

At time of search:

1. Did you have the record description?  
Yes  No \_\_\_\_\_

2. How was search area located?  
Pacing, chaining, photos, maps,  
etc. \_\_\_\_\_

3. Man hours spent in search \_\_\_\_\_

4. Do you think additional search might  
recover evidence? Yes \_\_\_\_\_ No \_\_\_\_\_

5. Signature Curtis R. Krause

Perpetuation Record

Monument and accessories established. Include brief description of area. \_\_\_\_\_

Certified corner restoration certificate prepared: Yes \_\_\_\_\_ No \_\_\_\_\_

Filed in county records at \_\_\_\_\_ Date \_\_\_\_\_ County Document No. \_\_\_\_\_

Identified on aerial photo No. \_\_\_\_\_ Which is filed at \_\_\_\_\_



Index No. J-1  
(Alphabetical - Numerical)

LAND CORNER RECORD  
(RECTANGULAR SURVEYS)

RS-7150-4 (Rev. 6/13/67)  
 GPO 802-127

T. 142 R. 31 5th Mer. N.F. Chippewa County Cass State Minnesota  
Section Corner common to sections 7, 18, and \_\_\_\_\_

EXISTING SURVEYS

Original Government Survey

Year surveyed 1871 George Stuntz  
 Original monument wood post  
(Wood post, stone, pile of stones, pipe, etc.)

Bearing Trees

| Species  | B. Oak  | W. Pine | Lind    | Elm      |
|----------|---------|---------|---------|----------|
| Diameter | 9"      | 40"     | 10"     | 10"      |
| Bearing  | S 30 W  | S 55 E  | N 60 W  | N 20 E   |
| Distance | 48 lks. | 18 lks. | 27 lks. | 124 lks. |

Subsequent Corner Restoration

Year surveyed 1915 By John Curo  
 Where filed or recorded Co. resurvey plat "E-57"  
 Monument 2 1/4 x 48" 1.M.  
(Original, composite post, iron rod, etc.)  
1921 - Horst - Co. resurvey plat 'E-59' 2x48" 1.M.  
1915 - Horst - BK. 'C' Pg. 44 Set 1.M.  
1919 - Horst - BK. 'C' pg. 471 frd 1.M.

Bearing Trees, Reference Objects

| Species  | _____ | _____ | _____ |
|----------|-------|-------|-------|
| Diameter | _____ | _____ | _____ |
| Bearing  | _____ | _____ | _____ |
| Distance | _____ | _____ | _____ |

Original Evidence Found

Year of search \_\_\_\_\_ By \_\_\_\_\_  
 Monument found \_\_\_\_\_

Original Bearing Trees Found

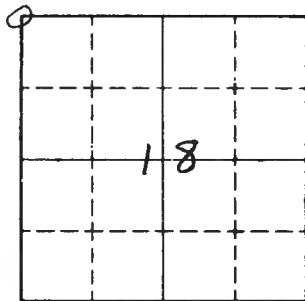
| Species  | _____ | _____ | _____ |
|----------|-------|-------|-------|
| Diameter | _____ | _____ | _____ |
| Bearing  | _____ | _____ | _____ |
| Distance | _____ | _____ | _____ |

Evidence of Subsequent Corner Restoration Found

Year of search 1915 By Horst  
microfilm-roll 115 BK 78 Pg. 90  
set 1m's at W' 1/16, 1/4, E' 1/16

Bearing Trees, Reference Objects

| Species  | _____ | _____ | _____ |
|----------|-------|-------|-------|
| Diameter | _____ | _____ | _____ |
| Bearing  | _____ | _____ | _____ |
| Distance | _____ | _____ | _____ |



Sketch

○ Corner    ▨ F.S. Land

Relation of Evidence to Record Features Along Section Lines

Section line to sections \_\_\_\_\_  
 Object \_\_\_\_\_  
 Record distance \_\_\_\_\_  
 Measured distance \_\_\_\_\_

Other Evidence

Describe evidence of use and occupation such as roads, fences, clearings, timber cutting lines, plantations, etc.. Cite source of testimony if any. 1988 USFS survey crew start traverse of West Line of Township 142-31 from capped iron pipe

1990 Landecker & Assoc., Inc. survey crew cut into Pine stub 525° W 31.00' from capped I.P. This is not orig. tree. J. Pine 55 yrs ±. Pine stump remains S55E 12' from I.P.

At time of search:

1. Did you have the record description?  
 Yes \_\_\_\_\_ No \_\_\_\_\_

2. How was search area located?  
 Pacing, chaining, photos, maps, etc. \_\_\_\_\_

3. Man hours spent in search \_\_\_\_\_

4. Do you think additional search might recover evidence? Yes \_\_\_\_\_ No \_\_\_\_\_

5. Signature \_\_\_\_\_

Perpetuation Record

Monument and accessories established. Include brief description of area. 11/29/91

TIES:  
27" W. Pine 57W 100.17' SCR 518 BT;  
8' sign post N45E 3.33' w/ BT tag;  
8' sign post N45W 3.88' w/ BT tag;  
8' sign post S1/4 3.65' w/ 54-2, 54-9 signs; 1991  
8' sign post N1/4 4.82' w/ 54-2, 54-9 signs; +  
Trail S1/4 83' ± 17008

Certified corner restoration certificate prepared: Yes  No \_\_\_\_\_

Filed in county records at Cass Co. Date 3/11/91 County Document No. 327267

Identified on aerial photo No. \_\_\_\_\_ Which is filed at \_\_\_\_\_

Index No. I-1  
(Alphabetical - Numerical)

LAND CORNER RECORD  
(RECTANGULAR SURVEYS)

RS-8880-11 (8/12/81)

T. 142 R. 31 Mer. N.F. Chippewa County Cass State Miss  
SW 1/4 Corner common to sections 7 and 18

EXISTING SURVEYS

Original Government Survey

Year surveyed \_\_\_\_\_  
 Original monument \_\_\_\_\_  
(Wood post, stone, pile of stones, pipe, etc.)

Bearing Trees

Species \_\_\_\_\_  
 Diameter \_\_\_\_\_  
 Bearing \_\_\_\_\_  
 Distance \_\_\_\_\_

Subsequent Corner Restoration

Year surveyed \_\_\_\_\_ By \_\_\_\_\_  
 Where filed or recorded \_\_\_\_\_  
 Monument \_\_\_\_\_  
(Original, concrete post, iron rod, etc.)

Bearing Trees, Reference Objects

Species \_\_\_\_\_  
 Diameter \_\_\_\_\_  
 Bearing \_\_\_\_\_  
 Distance \_\_\_\_\_

Original Evidence Found

Year of search \_\_\_\_\_ By \_\_\_\_\_  
 Monument found \_\_\_\_\_

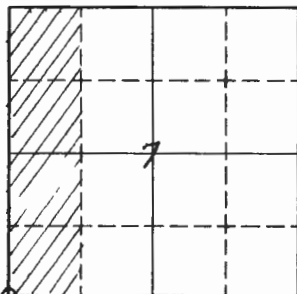
Original Bearing Trees Found

Species \_\_\_\_\_  
 Diameter \_\_\_\_\_  
 Bearing \_\_\_\_\_  
 Distance \_\_\_\_\_

Evidence of Subsequent Corner Restoration Found

Year of search 4-7-67 By Leo & Doug

Top Cor. 32" above ground



Sketch

○ Corner    ▨ F.S. Land

Relation of Evidence to Record Features Along Section Lines

Section line to sections \_\_\_\_\_  
 Object \_\_\_\_\_  
 Record distance \_\_\_\_\_  
 Measured distance \_\_\_\_\_

Other Evidence

Describe evidence of use and occupation such as roads, fences, clearings, timber cutting lines, plantations, etc.. Cite source of testimony if any. \_\_\_\_\_

*T.P. Cor. lies N. 14° E. 151/4. From 8" oak with F.S. tag  
 on it.*

*Lake State line 2 ch. E.*

At time of search:

1. Did you have the record description?

Yes \_\_\_\_\_ No

2. How was search area located?

Pacing, chaining, photos, maps, etc. *Chaining & Compass*

3. Man hours spent in search \_\_\_\_\_

4. Do you think additional search might recover evidence? Yes  No \_\_\_\_\_

*There may be bearing trees*

5. Signature *L.H. Wittbeck*

Perpetuation Record

Monument and accessories established. Include brief description of area. \_\_\_\_\_

Certified corner restoration certificate prepared: Yes \_\_\_\_\_ No \_\_\_\_\_

Filed in county records at \_\_\_\_\_ Date \_\_\_\_\_ County Document No. \_\_\_\_\_

Identified on aerial photo No. \_\_\_\_\_ Which is filed at \_\_\_\_\_

Index No. J-1  
(Alphabetical - Numerical)

LAND CORNER RECORD  
(RECTANGULAR SURVEYS)

RS-5680-11 15/12/81.

T. 11 R. \_\_\_\_\_ Mer. N.F. 11 County WAS State MI  
Corner common to sections \_\_\_\_\_ and \_\_\_\_\_

EXISTING SURVEYS

Original Government Survey

Year surveyed \_\_\_\_\_  
Original monument \_\_\_\_\_  
(Wood post, stone, pile of stones, pipe, etc.)

Bearing Trees

Species \_\_\_\_\_  
Diameter \_\_\_\_\_  
Bearing \_\_\_\_\_  
Distance \_\_\_\_\_

Subsequent Corner Restoration

Year surveyed \_\_\_\_\_ By \_\_\_\_\_  
Where filed or recorded \_\_\_\_\_  
Monument \_\_\_\_\_  
(Original, concrete post, iron rod, etc.)

Bearing Trees, Reference Objects

Species \_\_\_\_\_  
Diameter \_\_\_\_\_  
Bearing \_\_\_\_\_  
Distance \_\_\_\_\_

Original Evidence Found

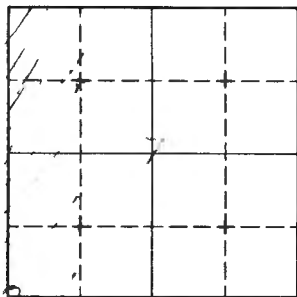
Year of search \_\_\_\_\_ By \_\_\_\_\_  
Monument found \_\_\_\_\_

Original Bearing Trees Found

Species \_\_\_\_\_  
Diameter \_\_\_\_\_  
Bearing \_\_\_\_\_  
Distance \_\_\_\_\_

Evidence of Subsequent Corner Restoration Found

Year of search 4-7-67 By Leo & Doug  
30



Sketch

○ Corner    ▨ F.S. Land

Relation of Evidence to Record Features Along Section Lines

Section line to sections \_\_\_\_\_  
 Object \_\_\_\_\_  
 Record distance \_\_\_\_\_  
 Measured distance \_\_\_\_\_

Other Evidence

Describe evidence of use and occupation such as roads, fences, clearings, timber cutting lines, plantations, etc.. Cite source of testimony if any. see sketch

see sketch  
see sketch  
see sketch

At time of search:

1. Did you have the record description?

Yes \_\_\_\_\_ No ✓

2. How was search area located?

Pacing, chaining, photos, maps, etc. see sketch

3. Man hours spent in search \_\_\_\_\_

4. Do you think additional search might recover evidence? Yes \_\_\_\_\_ No \_\_\_\_\_

5. Signature \_\_\_\_\_

Perpetuation Record

Monument and accessories established. Include brief description of area. \_\_\_\_\_

\_\_\_\_\_  
 \_\_\_\_\_  
 \_\_\_\_\_  
 \_\_\_\_\_  
 \_\_\_\_\_

Certified corner restoration certificate prepared: Yes \_\_\_\_\_ No \_\_\_\_\_

Filed in county records at \_\_\_\_\_ Date \_\_\_\_\_ County Document No. \_\_\_\_\_

Identified on aerial photo No. \_\_\_\_\_ Which is filed at \_\_\_\_\_

Index No. J-2  
(Alphabetical - Numerical)

LAND CORNER RECORD  
(RECTANGULAR SURVEYS)

RS-5680-11 (5/12/61)

T. 142 R. 31  
1/16 Mer. N.F. Chippewa County Cass State Miss.  
Corner common to sections 7, 18, and

EXISTING SURVEYS

Original Government Survey

Original Evidence Found

Year surveyed \_\_\_\_\_

Year of search \_\_\_\_\_ By \_\_\_\_\_

Original monument \_\_\_\_\_  
(Wood post, stone, pile of stones, pipe, etc.)

Monument found \_\_\_\_\_

Bearing Trees

Original Bearing Trees Found

Species \_\_\_\_\_

Species \_\_\_\_\_

Diameter \_\_\_\_\_

Diameter \_\_\_\_\_

Bearing \_\_\_\_\_

Bearing \_\_\_\_\_

Distance \_\_\_\_\_

Distance \_\_\_\_\_

Subsequent Corner Restoration

Evidence of Subsequent Corner Restoration Found

Year surveyed \_\_\_\_\_ By \_\_\_\_\_

Year of search 5-3-67 By Bob A. Dany

Where filed or recorded \_\_\_\_\_

Monument \_\_\_\_\_  
(Original, concrete post, iron rod, etc.)

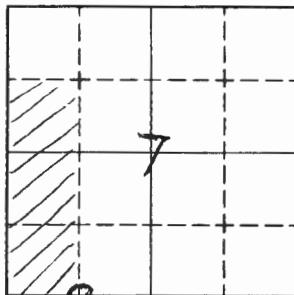
Bearing Trees, Reference Objects

Species \_\_\_\_\_

Diameter \_\_\_\_\_

Bearing \_\_\_\_\_

Distance \_\_\_\_\_



Sketch

○ Corner    ▨ F.S. Land

Relation of Evidence to Record Features Along Section Lines

Section line to sections -----  
 Object -----  
 Record distance -----  
 Measured distance -----

Other Evidence

Describe evidence of use and occupation such as roads, fences, clearings, timber cutting lines, plantations, etc.. Cite source of testimony if any. *Fe S. tag on 6"*

*Aspen indicates approx. 1/6 Cor.*

*S. W. Cor. of field*

At time of search:

1. Did you have the record description?

Yes X No \_\_\_\_\_

2. How was search area located?

Pacing, chaining, photos, maps, etc. Chaining & Compass

3. Man hours spent in search \_\_\_\_\_

4. Do you think additional search might recover evidence? Yes \_\_\_\_\_ No \_\_\_\_\_

5. Signature Robert Emery

Perpetuation Record

Monument and accessories established. Include brief description of area. \_\_\_\_\_

Certified corner restoration certificate prepared: Yes \_\_\_\_\_ No \_\_\_\_\_

Filed in county records at \_\_\_\_\_ Date \_\_\_\_\_ County Document No. \_\_\_\_\_

Identified on aerial photo No. \_\_\_\_\_ Which is filed at \_\_\_\_\_



Index No. J-3  
(Alphabetical - Numerical)LAND CORNER RECORD  
(RECTANGULAR SURVEYS)R9-7150-4 (Rev. 6/13/67)  
GPO 802-127T. 142 R. 31 5th Mer. N.F. Chippewa County Cass State Minnesota  
Quarter Corner common to sections 7, 18 and \_\_\_\_\_

## EXISTING SURVEYS

## Original Government Survey

Year surveyed 1873 P.H. Conger  
Original monument wood post  
(Wood post, stone, pile of stones, pipe, etc.)

## Bearing Trees

Species Poplar Birch  
Diameter 4" 4"  
Bearing N29W S44W  
Distance 18 lbs. 8 lbs.

## Subsequent Corner Restoration

Year surveyed 1915 By John Curo  
Where filed or recorded Co. resurvey plat "E-57"  
Monument Iron monument  
(Original: concrete post, iron rod, etc.)  
1921 - Horst - Co. resurvey plat "E-59" 2x48" 1.m.  
1915 - Horst, BK 'C' p. 44 SET 1.m.  
1920 - Horst, BK 'C' p. 472 Fnd 1.m.'s old BT

## Bearing Trees, Reference Objects

Species \_\_\_\_\_  
Diameter \_\_\_\_\_  
Bearing \_\_\_\_\_  
Distance \_\_\_\_\_

## Original Evidence Found

Year of search \_\_\_\_\_ By \_\_\_\_\_  
Monument found \_\_\_\_\_

## Original Bearing Trees Found

Species \_\_\_\_\_  
Diameter \_\_\_\_\_  
Bearing \_\_\_\_\_  
Distance \_\_\_\_\_

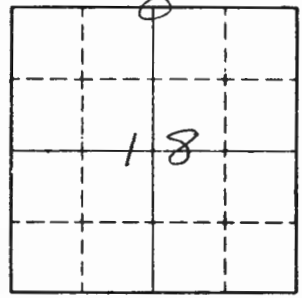
## Evidence of Subsequent Corner Restoration Found

Year of search 1915 By Horst  
microfilm - roll 115 BK. 78 P. 90  
SET 1.m.'s at W'1/4, 1/4, E'1/4

## Bearing Trees, Reference Objects

Species \_\_\_\_\_  
Diameter \_\_\_\_\_  
Bearing \_\_\_\_\_  
Distance \_\_\_\_\_

Relation of Evidence to Record Features Along Section Lines



Sketch

○ Corner    ■ F.S. Land

Section line to sections \_\_\_\_\_  
 Object \_\_\_\_\_  
 Record distance \_\_\_\_\_  
 Measured distance \_\_\_\_\_

Other Evidence

Describe evidence of use and occupation such as roads, fences, clearings, timber cutting lines, plantations, etc.. Cite source of testimony if any. 1990 Landecker & Assoc, Inc. survey crew locate 2" I.P. up 10" in fence line in traverse of Sec. 7. Also find USFS FSLP on 8" dead Aspen (61K5 N. to SE 1/4 Cor 4-21-67 LW, RE).

At time of search:

1. Did you have the record description?

Yes \_\_\_\_\_ No \_\_\_\_\_

2. How was search area located?

Pacing, chaining, photos, maps, etc. \_\_\_\_\_

3. Man hours spent in search \_\_\_\_\_

4. Do you think additional search might recover evidence? Yes \_\_\_\_\_ No \_\_\_\_\_

5. Signature \_\_\_\_\_

Perpetuation Record

Monument and accessories established. Include brief description of area. 2/4/91 a Landecker & Associates, Inc. survey crew set aluminum cap on 2" I.P. up 10" in East-West fence line. Ties:

|                                               |                   |
|-----------------------------------------------|-------------------|
| <u>8" Burr Oak N54E 31.90' SCR 1/4 57 BT;</u> | <u>T142N R31W</u> |
| <u>6" Maple S39W 34 81' SCR 1/4 518 BT;</u>   | <u>1/4 57</u>     |
| <u>9" Burr Oak N46W 96.68' SCR 1/4 57 BT;</u> | <u>1/4 518</u>    |
| <u>8" sign post E'ly 3.25' w/54-2, 54-9</u>   | <u>1991</u>       |
|                                               | <u>RCS 17008</u>  |

Certified corner restoration certificate prepared: Yes  No \_\_\_\_\_

Filed in county records of Cass Co. Date 3/11/91 County Document No. 327268

Identified on aerial photo No. \_\_\_\_\_ Which is filed at \_\_\_\_\_

Index No. J-5  
(Alphabetical - Numerical)LAND CORNER RECORD  
(RECTANGULAR SURVEYS)R9-7150-4 (Rev. 6/13/67)  
GPO 802-127T. 142 R. 31 5<sup>th</sup> Mer. N.F. Chippewa County Cass State Minnesota  
Northeast Corner common to sections 18, 17, 8 and 7

## EXISTING SURVEYS

## Original Government Survey

Year surveyed 1873  
Original monument Wood Post  
(Wood post, stone, pile of stones, pipe, etc.)

## Bearing Trees

Species Birch W. Oak Poplar Poplar  
Diameter 4" 5" 10" 6"  
Bearing N 68 E N 34 W S 37 W S 29 E  
Distance 23 Iks 25 Iks 80 Iks 28 Iks

## Subsequent Corner Restoration

Year surveyed 1912 By John Curo  
Where filed or recorded Co. Book "A" Pg. 488-489  
Monument Find old govt. B.T.'s: 10" Poplar S 37 W 52.8', 3' high stub  
5" W. Oak N 34 W 16.5', stump 6" Poplar S 29 E 18.48'  
1915 - John Curo, Co. Resurvey Plat "E-57" 2 1/4 x 48" 1.m.  
1941 - Co. Hwy, Co. Rd. #38, Find 2" I.P. in place

## Bearing Trees, Reference Objects

Species Poplar Pine stump Poplar stump  
Diameter 8" 20" 16"  
Bearing N 87-30 E N 87-30 W S 26-30 E  
Distance 18.84' 28.60' 34.32'1912 TIES

## Original Evidence Found

Year of search \_\_\_\_\_ By \_\_\_\_\_  
Monument found \_\_\_\_\_

## Original Bearing Trees Found

Species \_\_\_\_\_  
Diameter \_\_\_\_\_  
Bearing \_\_\_\_\_  
Distance \_\_\_\_\_

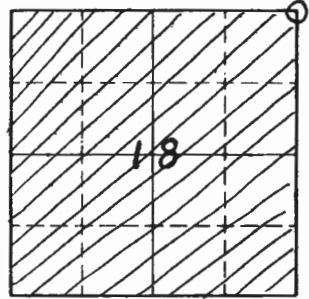
## Evidence of Subsequent Corner Restoration Found

Year of search 1927 By John GREENE  
Co. Resurvey Plat "E-58" I.M.  
1921 E.B. Horst - Co. Resurvey Plat "E-59" 2 x 48 1 M  
1915 E.B. Horst - Book "C" pg. 44 set I.M.  
1919 E.B. Horst - Book "C" pg. 471 find I.M.

## Bearing Trees, Reference Objects

\_\_\_\_\_  
\_\_\_\_\_  
\_\_\_\_\_  
\_\_\_\_\_

Relation of Evidence to Record Features Along Section Lines



Sketch

○ Corner    ▨ F.S. Land

Section line to sections \_\_\_\_\_  
 Object \_\_\_\_\_  
 Record distance \_\_\_\_\_  
 Measured distance \_\_\_\_\_

Other Evidence

Describe evidence of use and occupation such as roads, fences, clearings, timber cutting lines, plantations, etc.. Cite source of testimony if any. 1935 CCC found 2 1/2" I.P. 14" above ground. F.S.L.P on 4" R. Oak 563E 11.22'

1966 - USFS, Withhoef & Emery found I.P. 12" above ground.

At time of search:

1. Did you have the record description?

Yes \_\_\_\_\_ No \_\_\_\_\_

2. How was search area located?

Pacing, chaining, photos, maps, etc. \_\_\_\_\_

3. Man hours spent in search \_\_\_\_\_

4. Do you think additional search might recover evidence? Yes \_\_\_\_\_ No \_\_\_\_\_

5. Signature \_\_\_\_\_

Perpetuation Record

Monument and accessories established. Include brief description of area. 1990 on July 3, Landecker & Assoc., survey crew found corner, 1935 4" Red Oak CCC tree intact now 19" no other BT's found. On October 1, Landecker & Assoc., remove 2" I.P. and replace with 2" x 48" I.P. with brass cap 21' shy of drive easterly. Ties: 7" Norway Pine 550 E 30.52'; 12" Burr Oak N18 E 71.34'; 5" Burr Oak N53 W 71.23'; 5" Burr Oak S 52 W 15.45'; 8' steel sign post E'ly 3.0'

Certified corner restoration certificate prepared: Yes  No \_\_\_\_\_

Filed in county records at Cass County Date 2-14-91 County Document No. 326707

Identified on aerial photo No. \_\_\_\_\_ Which is filed at \_\_\_\_\_

Index No. 7-5  
(Alphabetical - Numerical)

*NOT IN  
BOOK*

LAND CORNER RECORD  
(RECTANGULAR SURVEYS)

T. 147 R. 31 Mer. N.F. Chatham County 8 State Miss  
1/4 Corner common to sections 7 8 and 17

EXISTING SURVEYS

Original Government Survey

Year surveyed \_\_\_\_\_  
Original monument \_\_\_\_\_  
(Wood post, stone, pile of stones, pipe, etc.)

Bearing Trees

Species \_\_\_\_\_  
Diameter \_\_\_\_\_  
Bearing \_\_\_\_\_  
Distance \_\_\_\_\_

Original Evidence Found

Year of search \_\_\_\_\_ By \_\_\_\_\_  
Monument found \_\_\_\_\_

Original Bearing Trees Found

Species \_\_\_\_\_  
Diameter \_\_\_\_\_  
Bearing \_\_\_\_\_  
Distance \_\_\_\_\_

Subsequent Corner Restoration

Year surveyed \_\_\_\_\_ By \_\_\_\_\_  
Where filed or recorded \_\_\_\_\_  
Monument \_\_\_\_\_  
(Original, concrete post, iron rod, etc.)

Bearing Trees, Reference Objects


Species \_\_\_\_\_  
Diameter \_\_\_\_\_  
Bearing \_\_\_\_\_  
Distance \_\_\_\_\_

Evidence of Subsequent Corner Restoration Found

Year of search 1766 By John P. Emery  
I.P. Cor. 12" above  
ground.

J-5

Relation of Evidence to Record Features Along Section Lines



Sketch

○ Corner    ▨ F.S. Land

Section line to sections \_\_\_\_\_

Object \_\_\_\_\_

Record distance \_\_\_\_\_

Measured distance \_\_\_\_\_

Other Evidence

Describe evidence of use and occupation such as roads, fences, clearings, timber cutting lines, plantations, etc.. Cite source of testimony if any. F. T. Lie S. 40 E.

D. D. ...

At time of search:

1. Did you have the record description?  
 Yes \_\_\_\_\_ No ✓

2. How was search area located?  
 Pacing, chaining, photos, maps,  
 etc. SEE MAP

3. Man hours spent in search \_\_\_\_\_

4. Do you think additional search might  
 recover evidence? Yes \_\_\_\_\_ No ✓

5. Signature \_\_\_\_\_

Perpetuation Record

Monument and accessories established. Include brief description of area. \_\_\_\_\_

\_\_\_\_\_

\_\_\_\_\_

\_\_\_\_\_

Certified corner restoration certificate prepared: Yes \_\_\_\_\_ No \_\_\_\_\_

Filed in county records at \_\_\_\_\_ Date \_\_\_\_\_ County Document No. \_\_\_\_\_

Identified on aerial photo No. \_\_\_\_\_ Which is filed at \_\_\_\_\_

Index No. J-6  
(Alphabetical - Numerical)

LAND CORNER RECORD  
(RECTANGULAR SURVEYS)

RR-7150-4 (Rev. 6/13/67)  
GPO 802-127

T. 142 R. 31 Mer. N.F. Chippewa County Cass State Minnesota  
West One-Sixteenth Corner common to sections 8 17 and \_\_\_\_\_

EXISTING SURVEYS

Original Government Survey

Year surveyed \_\_\_\_\_  
Original monument Not set  
(Wood post, stone, pile of stones, pipe, etc.)

Bearing Trees

Species \_\_\_\_\_  
Diameter \_\_\_\_\_  
Bearing \_\_\_\_\_  
Distance \_\_\_\_\_

Subsequent Corner Restoration

Year surveyed 1927 By John Greene  
Where filed or recorded County resurvey plat E-58  
Monument iron monument  
(Original, concrete post, iron rod, etc.)

Bearing Trees, Reference Objects

Species \_\_\_\_\_  
Diameter \_\_\_\_\_  
Bearing \_\_\_\_\_  
Distance \_\_\_\_\_

Original Evidence Found

Year of search \_\_\_\_\_ By \_\_\_\_\_  
Monument found \_\_\_\_\_

Original Bearing Trees Found

Species \_\_\_\_\_  
Diameter \_\_\_\_\_  
Bearing \_\_\_\_\_  
Distance \_\_\_\_\_

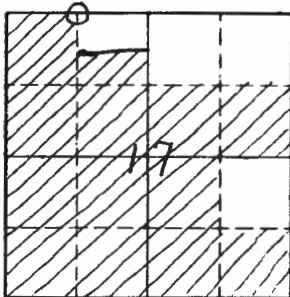
Evidence of Subsequent Corner Restoration Found

Year of search 1966 By USFS-Wittthoeft/Emery  
1 P. 1 1/2" above ground  
E S tag on 10" Maple S 32 W 18 links

Bearing Trees, Reference Objects

Species \_\_\_\_\_  
Diameter \_\_\_\_\_  
Bearing \_\_\_\_\_  
Distance \_\_\_\_\_

Relation of Evidence to Record Features Along Section Lines



Sketch

○ Corner    ▨ F.S. Land

Section line to sections \_\_\_\_\_  
 Object \_\_\_\_\_  
 Record distance \_\_\_\_\_  
 Measured distance \_\_\_\_\_

Other Evidence

Describe evidence of use and occupation such as roads, fences, clearings, timber cutting lines, plantations, etc.. Cite source of testimony if any. \_\_\_\_\_

1990 on October 9, Landecker & Associates, Inc. survey crew found 1 1/2" I.P. up 24" near fence corner and FSLP on Maple SW (1966).

At time of search:

1. Did you have the record description?  
Yes \_\_\_\_\_ No \_\_\_\_\_

2. How was search area located?  
Pacing, chaining, photos, maps, etc. \_\_\_\_\_

3. Man hours spent in search \_\_\_\_\_

4. Do you think additional search might recover evidence? Yes \_\_\_\_\_ No \_\_\_\_\_

5. Signature \_\_\_\_\_

Perpetuation Record

Monument and accessories established. Include brief description of area. 1990 on November 20, Landecker & Assoc., Inc. survey crew removed 1 1/2" x 48" I.P. and replaced with a 2" x 48" I.P. with brass cap up 10". Ties:

" Burr Oak S 15 W 28.10' SCR W 1/16 S 17 BT;  
 12" Burr Oak S 39 E 50.48' SCR W 1/16 S 17 BT;  
 14" Burr Oak East 54.24' SCR W 1/16 S 17 BT  
 8' signpost S 1/4 3.5' W/54-2.54-9;  
 8' signpost N 1/4 2.2' W/54-2.54-9

THRN B 31 W  
 W 1/16 2 8  
 S 17  
 1990  
 RLS 17008

Certified corner restoration certificate prepared: Yes \_\_\_\_\_ No \_\_\_\_\_

Filed in county records at \_\_\_\_\_ Date \_\_\_\_\_ County Document No. \_\_\_\_\_

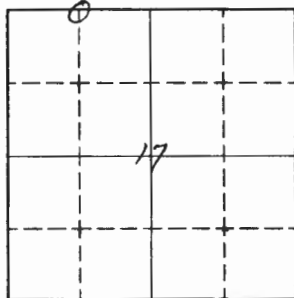
Identified on aerial photo No. \_\_\_\_\_ Which is filed at \_\_\_\_\_



T. 142 R. 31 Mer. N.F. Chippewa County Cass State Minn.  
 Corner common to sections 17 and 18 ✓

EXISTING SURVEYS

| Original Government Survey                                                                                                                  | Original Evidence Found                                                                                                            |
|---------------------------------------------------------------------------------------------------------------------------------------------|------------------------------------------------------------------------------------------------------------------------------------|
| Year surveyed _____<br>Original monument _____<br><small>(Wood post, stone, pile of stones, pipe, etc.)</small>                             | Year of search _____ By _____<br>Monument found _____                                                                              |
| <p style="text-align: center;">Bearing Trees</p> Species _____<br>Diameter _____<br>Bearing _____<br>Distance _____                         | <p style="text-align: center;">Original Bearing Trees Found</p> Species _____<br>Diameter _____<br>Bearing _____<br>Distance _____ |
| <p style="text-align: center;">Subsequent Corner Restoration</p>                                                                            | <p style="text-align: center;">Evidence of Subsequent Corner Restoration Found</p>                                                 |
| Year surveyed _____ By _____<br>Where filed or recorded _____<br>Monument _____<br><small>(Original, concrete post, iron rod, etc.)</small> | Year of search <u>1966</u> By <u>Witthoef-Femery</u><br><u>I.P. 16" above ground</u>                                               |
| <p style="text-align: center;">Bearing Trees, Reference Objects</p> Species _____<br>Diameter _____<br>Bearing _____<br>Distance _____      | _____<br>_____<br>_____<br>_____                                                                                                   |



Sketch

○ Corner    ▨ F.S. Land

Relation of Evidence to Record Features Along Section Lines

J-6

Section line to sections \_\_\_\_\_  
 Object \_\_\_\_\_  
 Record distance \_\_\_\_\_  
 Measured distance \_\_\_\_\_

Other Evidence

Describe evidence of use and occupation such as roads, fences, clearings, timber cutting lines, plantations, etc.. Cite source of testimony if any. I.P. lie at N.E.

Corner of Norway Pine Plantation & near cor.  
of fence F.S. lag on 10" maple 18-1ks.

N. 32° E. to I.P.

At time of search:

1. Did you have the record description?  
 Yes \_\_\_\_\_ No X

2. How was search area located?  
 Pacing, chaining, photos, maps,  
 etc. Chaining & Compass

3. Man hours spent in search \_\_\_\_\_

4. Do you think additional search might  
 recover evidence? Yes \_\_\_\_\_ No \_\_\_\_\_

5. Signature Leo M. Wittberft

Perpetuation Record

Monument and accessories established. Include brief description of area. \_\_\_\_\_

Certified corner restoration certificate prepared: Yes \_\_\_\_\_ No \_\_\_\_\_  
 Filed in county records of \_\_\_\_\_ Date \_\_\_\_\_ County Document No. \_\_\_\_\_  
 Identified on aerial photo No. \_\_\_\_\_ Which is filed at \_\_\_\_\_

Index No. J-7  
(Alphabetical - Numerical)

LAND CORNER RECORD  
(RECTANGULAR SURVEYS)

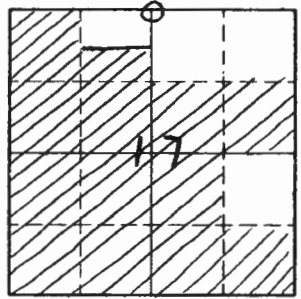
R9-7 150-4 (Rev. 6/13/67)  
 GPO 802-127

T. 142 R. 31 5<sup>th</sup> Mer. N.F. Chippewa County Cass State Minnesota  
North Quarter Corner common to sections 17 8 and \_\_\_\_\_

EXISTING SURVEYS

| Original Government Survey                                                                          | Original Evidence Found                         |
|-----------------------------------------------------------------------------------------------------|-------------------------------------------------|
| Year surveyed <u>1873</u>                                                                           | Year of search _____ By _____                   |
| Original monument <u>wood post</u><br><small>(wood post, stone, pile of stones, pipe, etc.)</small> | Monument found _____                            |
| <b>Bearing Trees</b>                                                                                | <b>Original Bearing Trees Found</b>             |
| Species <u>Poplar</u> <u>Birch</u>                                                                  | Species _____                                   |
| Diameter <u>7"</u> <u>5"</u>                                                                        | Diameter _____                                  |
| Bearing <u>N 86° W</u> <u>S 82° W</u>                                                               | Bearing _____                                   |
| Distance <u>18 lks</u> <u>4 lks</u>                                                                 | Distance _____                                  |
| Subsequent Corner Restoration                                                                       | Evidence of Subsequent Corner Restoration Found |
| Year surveyed <u>1927</u> By <u>John Greene</u>                                                     | Year of search _____ By _____                   |
| Where filed or recorded <u>Co. RESURVEY plat "E-58"</u>                                             | _____                                           |
| Monument <u>Iron monument</u><br><small>(Original, concrete post, iron rod, etc.)</small>           | _____                                           |
| _____                                                                                               | _____                                           |
| _____                                                                                               | _____                                           |
| <b>Bearing Trees, Reference Objects</b>                                                             | <b>Bearing Trees, Reference Objects</b>         |
| Species _____                                                                                       | _____                                           |
| Diameter _____                                                                                      | _____                                           |
| Bearing _____                                                                                       | _____                                           |
| Distance _____                                                                                      | _____                                           |

Relation of Evidence to Record Features Along Section Lines



Sketch

○ Corner    ▨ F.S. Land

Section line to sections \_\_\_\_\_

Object \_\_\_\_\_

Record distance \_\_\_\_\_

Measured distance \_\_\_\_\_

Other Evidence

Describe evidence of use and occupation such as roads, fences, clearings, timber cutting lines, plantations, etc.. Cite source of testimony if any. \_\_\_\_\_

At time of search:

1. Did you have the record description?  
Yes \_\_\_\_\_ No \_\_\_\_\_

2. How was search area located?  
Pacing, chaining, photos, maps, etc. \_\_\_\_\_

3. Man hours spent in search \_\_\_\_\_

4. Do you think additional search might recover evidence? Yes \_\_\_\_\_ No \_\_\_\_\_

5. Signature \_\_\_\_\_

Perpetuation Record

Monument and accessories established. Include brief description of area. 1990

Landecker & Assoc., Inc. survey crew found a 1 1/4"

I.P. in N'ly base of 12" Birch. Mon. is located 4.8' ± N'ly of

fence corner and 400' ± S'ly of E of Co Rd. #38. Ties:

6" Aspen N46W 29.23' SCR 1/4 S 8 BT;

5" Birch N50E 6.69' SCR 1/4 S 8 BT;

9" Basswood East 15.78' SCR 1/4 S 17 BT;

8" sign post with 54-9 sign North 3.0'.

Certified corner restoration certificate prepared: Yes  No \_\_\_\_\_

Filed in county records at Cass County Date 2-14-91 County Document No. 326708

Identified on aerial photo No. \_\_\_\_\_ Which is filed at \_\_\_\_\_

Index No. J-9  
(Alphabetical - Numerical)

LAND CORNER RECORD  
(RECTANGULAR SURVEYS)

RD-7150-4 (Rev. 6/13/67)  
GPO 802-127

T. 142 R. 31 5th Mer. N.F. Chippewa County Cass State Minnesota  
Northeast Corner common to sections 17, 16, 9 and 8

EXISTING SURVEYS

Original Government Survey

Year surveyed 1873  
Original monument wood post  
(Wood post, stone, pile of stones, pipe, etc.)

Bearing Trees

| Species  | J. Pine | Poplar  | J. Pine | J. Pine |
|----------|---------|---------|---------|---------|
| Diameter | 8"      | 10"     | 10"     | 20"     |
| Bearing  | N 17 E  | N 46 W  | S 59 W  | S 37 E  |
| Distance | 96 lks  | 106 lks | 97 lks  | 130 lks |

Original Evidence Found

Year of search \_\_\_\_\_ By \_\_\_\_\_  
Monument found \_\_\_\_\_

Original Bearing Trees Found

| Species  | _____ | _____ | _____ |
|----------|-------|-------|-------|
| Diameter | _____ | _____ | _____ |
| Bearing  | _____ | _____ | _____ |
| Distance | _____ | _____ | _____ |

Subsequent Corner Restoration

Year surveyed 1912 By John Curo  
Where filed or recorded Co. Book "A" pg. 488-489  
Monument 3x3 stake set previously from govt. BT's  
stumps of SW & SE BT's check.  
1917 E.B. Horst, Book "B" p. 521-526 find I.M.  
1927 John Greene, Co. Resurvey plat "E-58" I.M.

Evidence of Subsequent Corner Restoration Found

Year of search 1916 By John Curo  
Co. Resurvey plat "E-59" I.M.  
1916 E B Horst, Co. Book "C" pg. 503 find Cor.  
1965 R F. Schneider set 1 1/2" I.P. from ties  
1971 R.F. Schneider plat Lakewood Acres

Bearing Trees, Reference Objects

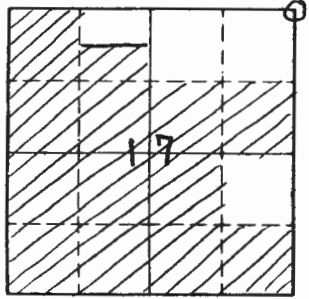
| Species  | _____ | _____ | _____ |
|----------|-------|-------|-------|
| Diameter | _____ | _____ | _____ |
| Bearing  | _____ | _____ | _____ |
| Distance | _____ | _____ | _____ |

Bearing Trees, Reference Objects

| _____    | Jack Pine | Jack Pine |
|----------|-----------|-----------|
| Diameter | 7"        | 7"        |
| Bearing  | N 21 E    | N 43 W    |
| Distance | 8.3'      | 85.6'     |

1965 ties

Relation of Evidence to Record Features Along Section Lines



Sketch

○ Corner    ▨ F.S. Land

Section line to sections \_\_\_\_\_

Object \_\_\_\_\_

Record distance \_\_\_\_\_

Measured distance \_\_\_\_\_

Other Evidence

Describe evidence of use and occupation such as roads, fences, clearings, timber cutting lines, plantations, etc.. Cite source of testimony if any. \_\_\_\_\_

7/3/90 Landecker & Associates, Inc. survey crew found 1 1/2" I.P. in old railroad grade.

At time of search:

1. Did you have the record description?  
Yes \_\_\_\_\_ No \_\_\_\_\_

2. How was search area located?  
Pacing, chaining, photos, maps, etc. \_\_\_\_\_

3. Man hours spent in search \_\_\_\_\_

4. Do you think additional search might recover evidence? Yes \_\_\_\_\_ No \_\_\_\_\_

5. Signature \_\_\_\_\_

Perpetuation Record

Monument and accessories established. Include brief description of area. 1990 on November, Landecker & Assoc, Inc. set 2" x 20" I.P. with brass cap & magnet at base 8" below surface of road. Position is 3' w/ly of road & 8.3' ± S/ly of old railroad grade, 70' ± N/ly E Co. Rd. #38. TIES:  
 7" Jack Pine N 35 W 81.86';  
 9" Norway Pine N 9 W 151.07';  
 9" Birch N 37 E 115.02';  
 14" Spruce S 35 W 155.36'

Certified corner restoration certificate prepared: Yes  No \_\_\_\_\_

Filed in county records at Cass County Date 2-14-91 County Document No. 326709

Identified on aerial photo No. \_\_\_\_\_ Which is filed at \_\_\_\_\_

Index No. I-10-19  
(Alphabetical - Numerical)Book # I  
Page # 11LAND CORNER RECORD  
(RECTANGULAR SURVEYS)

RD-5680-11 (5/12/64)

T. 142N R. 31W Mer. N.F. Chippewa County Cass State Miss  
W.C., MC Corner common to sections 11 and 14

## EXISTING SURVEYS

## Original Government Survey

Year surveyed \_\_\_\_\_  
Original monument \_\_\_\_\_  
(Wood post, stone, pile of stones, pipe, etc.)

## Bearing Trees

Species \_\_\_\_\_  
Diameter \_\_\_\_\_  
Bearing \_\_\_\_\_  
Distance \_\_\_\_\_

## Subsequent Corner Restoration

Year surveyed \_\_\_\_\_ By \_\_\_\_\_  
Where filed or recorded \_\_\_\_\_  
Monument \_\_\_\_\_  
(Original, concrete post, iron rod, etc.)

## Bearing Trees, Reference Objects

Species \_\_\_\_\_  
Diameter \_\_\_\_\_  
Bearing \_\_\_\_\_  
Distance \_\_\_\_\_

## Original Evidence Found

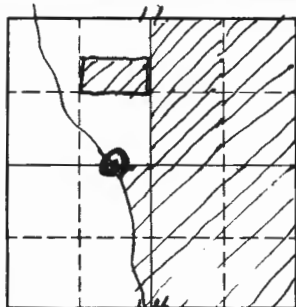
Year of search \_\_\_\_\_ By \_\_\_\_\_  
Monument found \_\_\_\_\_

## Original Bearing Trees Found

Species \_\_\_\_\_  
Diameter \_\_\_\_\_  
Bearing \_\_\_\_\_  
Distance \_\_\_\_\_

## Evidence of Subsequent Corner Restoration Found

Year of search \_\_\_\_\_ By \_\_\_\_\_  
\_\_\_\_\_  
\_\_\_\_\_  
\_\_\_\_\_  
\_\_\_\_\_  
\_\_\_\_\_



Sketch

○ Corner    ▨ F.S. Land

Relation of Evidence to Record Features Along Section Lines

Section line to sections \_\_\_\_\_  
 Object \_\_\_\_\_  
 Record distance \_\_\_\_\_  
 Measured distance \_\_\_\_\_

Other Evidence

Describe evidence of use and occupation such as roads, fences, clearings, timber cutting lines, plantations, etc.. Cite source of testimony if any. \_\_\_\_\_

*GLO Brass Cap 10" above ground, on edge of high bank adjacent to Leech Lake, on Summer Home Lot # 2, under a 6" white pine tree.  
 Scribed "ws/511"  
 mc/514*

At time of search:

1. Did you have the record description?

Yes \_\_\_\_\_ No X

2. How was search area located?

Pacing, chaining, photos, maps, etc. map

3. Man hours spent in search 0

4. Do you think additional search might recover evidence? Yes \_\_\_\_\_ No \_\_\_\_\_

5. Signature L. Stensch, Jr.

Perpetuation Record

Monument and accessories established. Include brief description of area. \_\_\_\_\_

Certified corner restoration certificate prepared: Yes \_\_\_\_\_ No \_\_\_\_\_

Filed in county records at \_\_\_\_\_ Date \_\_\_\_\_ County Document No. \_\_\_\_\_

Identified on aerial photo No. \_\_\_\_\_ Which is filed at \_\_\_\_\_



**BOOK # 1**  
**PAGE # 10**

T. 142 R. 31 Mer. N.F. Chippewas County Cass State Ind.  
1/4 Corner common to sections 11 and 14

EXISTING SURVEYS

Original Government Survey

Year surveyed \_\_\_\_\_  
Original monument \_\_\_\_\_  
(Wood post, stone, pile of stones, pipe, etc.)

Bearing Trees

Species \_\_\_\_\_  
Diameter \_\_\_\_\_  
Bearing \_\_\_\_\_  
Distance \_\_\_\_\_

Subsequent Corner Restoration

Year surveyed \_\_\_\_\_ By \_\_\_\_\_  
Where filed or recorded \_\_\_\_\_  
Monument \_\_\_\_\_  
(Original, concrete post, iron rod, etc.)

Bearing Trees, Reference Objects

Species \_\_\_\_\_  
Diameter \_\_\_\_\_  
Bearing \_\_\_\_\_  
Distance \_\_\_\_\_

Original Evidence Found

Year of search \_\_\_\_\_ By \_\_\_\_\_  
Monument found \_\_\_\_\_

Original Bearing Trees Found

Species \_\_\_\_\_  
Diameter \_\_\_\_\_  
Bearing \_\_\_\_\_  
Distance \_\_\_\_\_

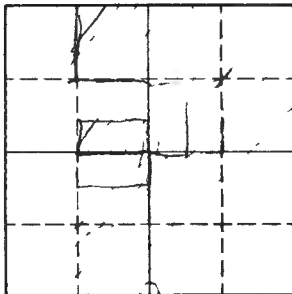
Evidence of Subsequent Corner Restoration Found

Year of search 2-9-67 WITTHOFT

1" Iron pipe with G.L.O. Brass

9"

K. S. H.  
S. I.  
1917



Sketch

○ Corner  F.S. Land

Relation of Evidence to Record Features Along Section Lines

Section line to sections \_\_\_\_\_  
Object \_\_\_\_\_  
Record distance \_\_\_\_\_  
Measured distance \_\_\_\_\_

Other Evidence

Describe evidence of use and occupation such as roads, fences, clearings, timber cutting lines, plantations, etc.. Cite source of testimony if any.

*301, 1127 IV. 111,  
from 12" ASPEN W. 1/4 P. 5. 744 on N. side of it*

*Cor 1/2 E. 4. 27 Ch. from post on corner here*

At time of search:

1. Did you have the record description?

Yes \_\_\_\_\_ No ✓

2. How was search area located?

Pacing, chaining, photos, maps,  
etc. pacings

3. Man hours spent in search ✓

4. Do you think additional search might

recover evidence? Yes ✓ No \_\_\_\_\_

5. Signature L

Perpetuation Record

Monument and accessories established. Include brief description of area. \_\_\_\_\_

Certified corner restoration certificate prepared: Yes \_\_\_\_\_ No \_\_\_\_\_

Filed in county records at \_\_\_\_\_ Date \_\_\_\_\_ County Document No. \_\_\_\_\_

Identified on aerial photo No. \_\_\_\_\_ Which is filed at \_\_\_\_\_

BOOK # 1  
PAGE # 5

T. 142 R. 31 Mer. N.F. chip, wa County Cass State Minn.  
sec 1/4 Corner common to sections 11, 12, 13 and 14

EXISTING SURVEYS

**Original Government Survey**

Year surveyed \_\_\_\_\_

Original monument \_\_\_\_\_  
(Wood post, stone, pile of stones, pipe, etc.)

**Bearing Trees**

Species \_\_\_\_\_

Diameter \_\_\_\_\_

Bearing \_\_\_\_\_

Distance \_\_\_\_\_

**Original Evidence Found**

Year of search \_\_\_\_\_ By \_\_\_\_\_

Monument found \_\_\_\_\_

**Original Bearing Trees Found**

Species \_\_\_\_\_

Diameter \_\_\_\_\_

Bearing \_\_\_\_\_

Distance \_\_\_\_\_

**Subsequent Corner Restoration**

Year surveyed \_\_\_\_\_ By \_\_\_\_\_

Where filed or recorded \_\_\_\_\_

Monument \_\_\_\_\_  
(Original, concrete post, iron rod, etc.)

**Bearing Trees, Reference Objects**

Species \_\_\_\_\_

Diameter \_\_\_\_\_

Bearing \_\_\_\_\_

Distance \_\_\_\_\_

**Evidence of Subsequent Corner Restoration Found**

Year of search 1-26-67 By WITTCOFT

Lin. Iron pipe with Brass Cap

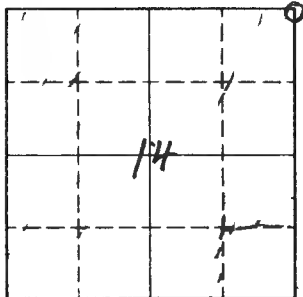
6 in above ground.

N. Pine

10"

N. 56° W

22



Sketch

○ Corner    ▨ F.S. Land

Relation of Evidence to Record Features Along Section Lines

Section line to sections \_\_\_\_\_  
 Object \_\_\_\_\_  
 Record distance \_\_\_\_\_  
 Measured distance \_\_\_\_\_

Other Evidence

Describe evidence of use and occupation such as roads, fences, clearings, timber cutting lines, plantations, etc.. Cite source of testimony if any. Car lies E. 3 FT. From

8" R. pine with F.S. Tag on it.

Fire brake runs E. & S. From cor.

At time of search:

1. Did you have the record description?

Yes ✓ No \_\_\_\_\_

2. How was search area located?

Pacing, chaining, photos, maps,

etc. Pacing & Cell pass

3. Man hours spent in search 1.5

4. Do you think additional search might recover evidence? Yes ✓ No \_\_\_\_\_

There's show e of e

B.J.

5. Signature see 7/11/1994

Perpetuation Record

Monument and accessories established. Include brief description of area. \_\_\_\_\_

Certified corner restoration certificate prepared: Yes \_\_\_\_\_ No \_\_\_\_\_

Filed in county records of \_\_\_\_\_ Date \_\_\_\_\_ County Document No. \_\_\_\_\_

Identified on aerial photo No. \_\_\_\_\_ Which is filed at \_\_\_\_\_

*BOOK # 1*  
*PAGE # 6*

T. 14E R. 3 Mer. N.F. \_\_\_\_\_ County \_\_\_\_\_ State \_\_\_\_\_  
\_\_\_\_\_ W 1/4 Corner common to sections \_\_\_\_\_ 12 \_\_\_\_\_ and 13 \_\_\_\_\_

EXISTING SURVEYS

**Original Government Survey**

Year surveyed \_\_\_\_\_

Original monument \_\_\_\_\_  
(Wood post, stone, pile of stones, pipe, etc.)

**Bearing Trees**

Species \_\_\_\_\_

Diameter \_\_\_\_\_

Bearing \_\_\_\_\_

Distance \_\_\_\_\_

**Original Evidence Found**

Year of search \_\_\_\_\_ By \_\_\_\_\_

Monument found \_\_\_\_\_

**Original Bearing Trees Found**

Species \_\_\_\_\_

Diameter \_\_\_\_\_

Bearing \_\_\_\_\_

Distance \_\_\_\_\_

**Subsequent Corner Restoration**

Year surveyed \_\_\_\_\_ By \_\_\_\_\_

Where filed or recorded \_\_\_\_\_

Monument \_\_\_\_\_  
(Original, concrete post, iron rod, etc.)

**Bearing Trees, Reference Objects**

Species \_\_\_\_\_

Diameter \_\_\_\_\_

Bearing \_\_\_\_\_

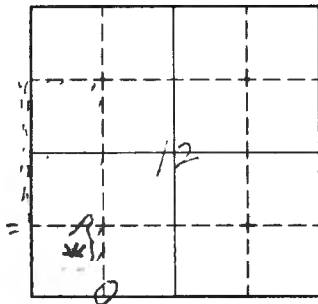
Distance \_\_\_\_\_

**Evidence of Subsequent Corner Restoration Found**

Year of search 1-28-67 By WITTHOFT

1 in. Iron pipe with Brass cap

marked



Sketch

○ Corner    ▨ F.S. Land

Relation of Evidence to Record Features Along Section Lines

Section line to sections \_\_\_\_\_  
 Object \_\_\_\_\_  
 Record distance \_\_\_\_\_  
 Measured distance \_\_\_\_\_


Other Evidence

Describe evidence of use and occupation such as roads, fences, clearings, timber cutting lines, plantations, etc.. Cite source of testimony if any. Cor. lies E. 2 FT. From

2 in Aspen with FS-Tag on it Cor. is 6 in

shar. at w. cor.

Cor. marked



on brushy - eat row pangs in from cor.

Perpetuation Record

Monument and accessories established. Include brief description of area. \_\_\_\_\_

At time of search:

1. Did you have the record description?

Yes \_\_\_\_\_ No

2. How was search area located?

Pacing, chaining, photos, maps,  
 etc. PAC map

3. Man hours spent in search \_\_\_\_\_

4. Do you think additional search might recover evidence? Yes \_\_\_\_\_ No

5. Signature \_\_\_\_\_

Certified corner restoration certificate prepared: Yes \_\_\_\_\_ No \_\_\_\_\_

Filed in county records at \_\_\_\_\_ Date \_\_\_\_\_ County Document No. \_\_\_\_\_

Identified on aerial photo No. \_\_\_\_\_ Which is filed at \_\_\_\_\_

Index No. J-23  
(Alphabetical - Numerical)

*Book 1*  
*pg 8*

LAND CORNER RECORD  
(RECTANGULAR SURVEYS)

R9-7150-4 (Rev. 6/13/67)  
GPO 502-127

T. 142 R. 31 Mer. N.F. \_\_\_\_\_ County \_\_\_\_\_ State \_\_\_\_\_  
*Quarter* Corner common to sections \_\_\_\_\_, 12 and 13

EXISTING SURVEYS

Original Government Survey

Year surveyed \_\_\_\_\_  
Original monument \_\_\_\_\_  
(Wood post, stone, pile of stones, pipe, etc.)

Bearing Trees

Species \_\_\_\_\_  
Diameter \_\_\_\_\_  
Bearing \_\_\_\_\_  
Distance \_\_\_\_\_

Subsequent Corner Restoration

Year surveyed \_\_\_\_\_ By \_\_\_\_\_  
Where filed or recorded \_\_\_\_\_  
Monument \_\_\_\_\_  
(Original, concrete post, iron rod, etc.)

Bearing Trees, Reference Objects

Species \_\_\_\_\_  
Diameter \_\_\_\_\_  
Bearing \_\_\_\_\_  
Distance \_\_\_\_\_

Original Evidence Found

Year of search \_\_\_\_\_ By \_\_\_\_\_  
Monument found \_\_\_\_\_

Original Bearing Trees Found

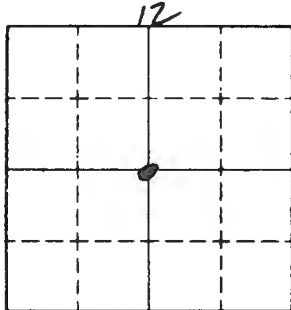
Species \_\_\_\_\_  
Diameter \_\_\_\_\_  
Bearing \_\_\_\_\_  
Distance \_\_\_\_\_

Evidence of Subsequent Corner Restoration Found

Year of search 7/16/86 By CK, JA, GB  
Fd. GLO B.C.I.P. set 1.5" above grd and bent. Straighten up and reset flush with road ditch with rock ring around cap. GLO BT'S fall in ditch clearing.

Bearing Trees ~~Reference~~ Objects

Species \_\_\_\_\_  
Diameter \_\_\_\_\_  
Bearing \_\_\_\_\_  
Distance \_\_\_\_\_



Sketch

○ Corner  F.S. Land

Relation of Evidence to Record Features Along Section Lines

Section line to sections \_\_\_\_\_  
 Object \_\_\_\_\_  
 Record distance \_\_\_\_\_  
 Measured distance \_\_\_\_\_

Other Evidence

Describe evidence of use and occupation such as roads, fences, clearings, timber cutting lines, plantations, etc.. Cite source of testimony if any. \_\_\_\_\_

At time of search:

1. Did you have the record description?

Yes \_\_\_\_\_ No \_\_\_\_\_

2. How was search area located?

Pacing, chaining, photos, maps, etc. \_\_\_\_\_

3. Mon hours spent in search \_\_\_\_\_

4. Do you think additional search might recover evidence? Yes \_\_\_\_\_ No \_\_\_\_\_

5. Signature \_\_\_\_\_

Perpetuation Record

Monument and accessories established. Include brief description of area. \_\_\_\_\_

Mkd BT'S

W. Pine 16 SW 76.1  
 W. Pine 19" S65W 42.85 } scribbled  
 R. Oak " N51W 91.33

B'FG, S.P. west 2.10'

Ties

Iron pipe 1 1/2" N51W 5.75'  
 " " 1 3/4" N51W 5.30'

Certified corner restoration certificate prepared: Yes \_\_\_\_\_ No \_\_\_\_\_

Filed in county records at \_\_\_\_\_ Date \_\_\_\_\_ County Document No. \_\_\_\_\_

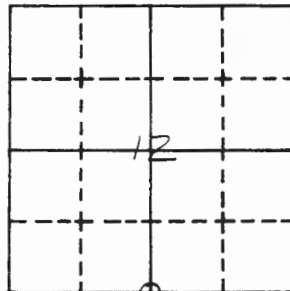
Identified on aerial photo No. \_\_\_\_\_ Which is filed at \_\_\_\_\_



Index No. J-23 *Book 1* *Page 8*

CASS COUNTY LAND CORNER RECORD

T. 142N R. 31W M. 5th Coordinates: X \_\_\_\_\_ Y \_\_\_\_\_  
Quarter Corner common to sections 12 and 13



○ = Corner

EXISTING SURVEYS

Original Government Survey

Year surveyed 1917  
Original monument Iron pipe  
With Brass Cap marked

Bearing Trees

Species \_\_\_\_\_  
Diameter \_\_\_\_\_  
Bearing \_\_\_\_\_  
Distance \_\_\_\_\_

Original Evidence Found

Year of search \_\_\_\_\_ By \_\_\_\_\_  
Monument found \_\_\_\_\_

Original Bearing Trees Found

Species \_\_\_\_\_  
Diameter \_\_\_\_\_  
Bearing \_\_\_\_\_  
Distance \_\_\_\_\_

Subsequent Corner Restoration

Year surveyed \_\_\_\_\_ By \_\_\_\_\_  
Location filed \_\_\_\_\_  
Monument \_\_\_\_\_

Bearing Trees, Reference Objects

Species \_\_\_\_\_  
Diameter \_\_\_\_\_  
Bearing \_\_\_\_\_  
Distance \_\_\_\_\_

Evidence of Subsequent Corner Restoration.

Year of search 7/2/89 By CK-JA:GP  
Found a 1 1/2" galv. iron pipe bent at  
corner position. No remains of BT'S.

Bearing Trees, Reference Objects

Species \_\_\_\_\_  
Diameter \_\_\_\_\_  
Bearing \_\_\_\_\_  
Distance \_\_\_\_\_



Index No. JK-6  
(Alphabetical - Numerical)

LAND CORNER RECORD  
(RECTANGULAR SURVEYS)

RD-7150-4 (Rev. 6/13/67)  
GPO 802-127

T. 142 R. 31 5th Mer. N.F. Chippewa County Cass State Minnesota  
C-17-nw One-Sixtyfourth Corner common to sections 17 and \_\_\_\_\_

EXISTING SURVEYS

Original Government Survey

Year surveyed \_\_\_\_\_  
Original monument \_\_\_\_\_  
(Wood post, stone, pile of stones, pipe, etc.)

Bearing Trees

Species \_\_\_\_\_  
Diameter \_\_\_\_\_  
Bearing \_\_\_\_\_  
Distance \_\_\_\_\_

Subsequent Corner Restoration

Year surveyed \_\_\_\_\_ By \_\_\_\_\_  
Where filed or recorded \_\_\_\_\_  
Monument \_\_\_\_\_  
(Original, concrete post, iron rod, etc.)

Bearing Trees, Reference Objects

Species \_\_\_\_\_  
Diameter \_\_\_\_\_  
Bearing \_\_\_\_\_  
Distance \_\_\_\_\_

Original Evidence Found

Year of search \_\_\_\_\_ By \_\_\_\_\_  
Monument found \_\_\_\_\_

Original Bearing Trees Found

Species \_\_\_\_\_  
Diameter \_\_\_\_\_  
Bearing \_\_\_\_\_  
Distance \_\_\_\_\_

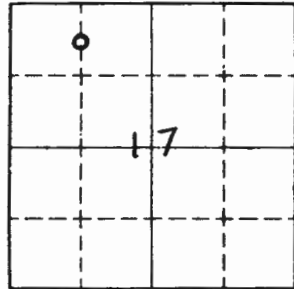
Evidence of Subsequent Corner Restoration Found

Year of search \_\_\_\_\_ By \_\_\_\_\_  
\_\_\_\_\_  
\_\_\_\_\_  
\_\_\_\_\_

Bearing Trees, Reference Objects

\_\_\_\_\_  
\_\_\_\_\_  
\_\_\_\_\_  
\_\_\_\_\_

Relation of Evidence to Record Features Along Section Lines



Sketch

○ Corner    ▨ F.S. Land

|                          |       |       |       |
|--------------------------|-------|-------|-------|
| Section line to sections | _____ | _____ | _____ |
| Object                   | _____ | _____ | _____ |
| Record distance          | _____ | _____ | _____ |
| Measured distance        | _____ | _____ | _____ |

Other Evidence

Describe evidence of use and occupation such as roads, fences, clearings, timber cutting lines, plantations, etc.. Cite source of testimony if any. \_\_\_\_\_

At time of search:

1. Did you have the record description?

Yes \_\_\_\_\_ No \_\_\_\_\_

2. How was search area located?

Pacing, chaining, photos, maps, etc. \_\_\_\_\_

3. Man hours spent in search \_\_\_\_\_

4. Do you think additional search might recover evidence? Yes \_\_\_\_\_ No \_\_\_\_\_

5. Signature \_\_\_\_\_

Perpetuation Record

Monument and accessories established. Include brief description of area. 1990 on November 20, a Landecker & Assoc., Inc. survey crew set a 2" x 48" I.P. with brass cap and magnet at base at westerly edge of small depression 150± S'ly SW edge N Pine plantation. Ties:

|                                                         |                   |
|---------------------------------------------------------|-------------------|
| <u>19" Burr Oak N12E 52.87' SCR C-N-NW 1/4 5 17 BT;</u> | <u>T142N R31W</u> |
| <u>9" Ash S70E 12.88' SCR C-N-NW 1/4 5 17 BT;</u>       | <u>517</u>        |
| <u>11" Burr Oak S37W 31.72' SCR C-N-NW 1/4 5 17 BT</u>  | <u>C-N-NW</u>     |
| <u>8' sign post E'ly 2.6' w/54-2, 54-9;</u>             | <u>1604</u>       |
| <u>8' sign post N'ly 2.9' w/54-2, 54-9</u>              | <u>1990</u>       |
|                                                         | <u>RLS 17008</u>  |

Certified corner restoration certificate prepared: Yes \_\_\_\_\_ No \_\_\_\_\_

Filed in county records of \_\_\_\_\_ Date \_\_\_\_\_ County Document No. \_\_\_\_\_

Identified on aerial photo No. \_\_\_\_\_ Which is filed at \_\_\_\_\_

Index No. JK-7  
(Alphabetical - Numerical)

LAND CORNER RECORD  
(RECTANGULAR SURVEYS)

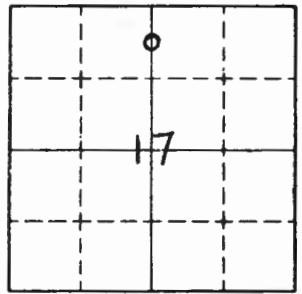
R9-7 150-4 (Rev. 6/13/67)  
GPO 802-127

T. 142 R. 31 5th Mer. N.F. Chippewa County Cass State Minnesota  
C-N-N One-Sixtyfourth Corner common to sections 17 and \_\_\_\_\_

EXISTING SURVEYS

| Original Government Survey                                                               | Original Evidence Found                                |
|------------------------------------------------------------------------------------------|--------------------------------------------------------|
| Year surveyed _____                                                                      | Year of search _____ By _____                          |
| Original monument _____<br><small>(Wood post, stone, pile of stones, pipe, etc.)</small> | Monument found _____                                   |
| <b>Bearing Trees</b>                                                                     | <b>Original Bearing Trees Found</b>                    |
| Species _____                                                                            | Species _____                                          |
| Diameter _____                                                                           | Diameter _____                                         |
| Bearing _____                                                                            | Bearing _____                                          |
| Distance _____                                                                           | Distance _____                                         |
| <b>Subsequent Corner Restoration</b>                                                     | <b>Evidence of Subsequent Corner Restoration Found</b> |
| Year surveyed _____ By _____                                                             | Year of search _____ By _____                          |
| Where filed or recorded _____                                                            | _____                                                  |
| Monument _____<br><small>(Original, concrete post, iron rod, etc.)</small>               | _____                                                  |
| _____                                                                                    | _____                                                  |
| _____                                                                                    | _____                                                  |
| <b>Bearing Trees, Reference Objects</b>                                                  | <b>Bearing Trees, Reference Objects</b>                |
| Species _____                                                                            | _____                                                  |
| Diameter _____                                                                           | _____                                                  |
| Bearing _____                                                                            | _____                                                  |
| Distance _____                                                                           | _____                                                  |

Relation of Evidence to Record Features Along Section Lines



Sketch

○ Corner    ▨ F.S. Land

|                          |       |       |       |       |
|--------------------------|-------|-------|-------|-------|
| Section line to sections | _____ | _____ | _____ | _____ |
| Object                   | _____ | _____ | _____ | _____ |
| Record distance          | _____ | _____ | _____ | _____ |
| Measured distance        | _____ | _____ | _____ | _____ |

Other Evidence

Describe evidence of use and occupation such as roads, fences, clearings, timber cutting lines, plantations, etc.. Cite source of testimony if any. \_\_\_\_\_

At time of search:

1. Did you have the record description?  
Yes \_\_\_\_\_ No \_\_\_\_\_

2. How was search area located?  
Pacing, chaining, photos, maps,  
etc. \_\_\_\_\_

3. Man hours spent in search \_\_\_\_\_

4. Do you think additional search might  
recover evidence? Yes \_\_\_\_\_ No \_\_\_\_\_

5. Signature \_\_\_\_\_

Perpetuation Record

Monument and accessories established. Include brief description of area. 1990 on November 20, a Landecker & Assoc., Inc. survey crew set a 2" x 48" I.P. with brass cap and magnet at base at end of old trail from North. TIES:

|                                                |            |
|------------------------------------------------|------------|
| 11" Burr Oak S48W 39.12' SCR C-N-N 1/4 517 BT; | T142N R31W |
| 8" Burr Oak N10E 58.84' SCR C-N-N 1/4 517 BT;  | 517        |
| 5" Maple S38E 55.89' SCR C-N-N 1/4 517 BT;     | C-N-N      |
| 8' sign post S1/4 3.2' w/54-2, 54-9;           | 1/4        |
| 8' sign post w/1/4 2.4' w/54-2, 54-9           | 1990       |
|                                                | RLS 17008  |

Certified corner restoration certificate prepared: Yes \_\_\_\_\_ No \_\_\_\_\_

Filed in county records at \_\_\_\_\_ Date \_\_\_\_\_ County Document No. \_\_\_\_\_

Identified on aerial photo No. \_\_\_\_\_ Which is filed at \_\_\_\_\_

Index No. K-1  
(Alphabetical - Numerical)

LAND CORNER RECORD  
(RECTANGULAR SURVEYS)

RS-5680-11 (5/12/61)

T. 142 R. 31 Mer. N.F. \_\_\_\_\_ County \_\_\_\_\_ State \_\_\_\_\_  
1/2 Corner common to sections 18, \_\_\_\_\_, \_\_\_\_\_ and \_\_\_\_\_

EXISTING SURVEYS

Original Government Survey

Year surveyed \_\_\_\_\_

Original monument \_\_\_\_\_  
(Wood post, stone, pile of stones, pipe, etc.)

Bearing Trees

Species \_\_\_\_\_

Diameter \_\_\_\_\_

Bearing \_\_\_\_\_

Distance \_\_\_\_\_

Original Evidence Found

Year of search \_\_\_\_\_ By \_\_\_\_\_

Monument found \_\_\_\_\_

Original Bearing Trees Found

Species \_\_\_\_\_

Diameter \_\_\_\_\_

Bearing \_\_\_\_\_

Distance \_\_\_\_\_

Subsequent Corner Restoration

Year surveyed \_\_\_\_\_ By \_\_\_\_\_

Where filed or recorded \_\_\_\_\_

Monument \_\_\_\_\_  
(Original, concrete post, iron rod, etc.)

Bearing Trees, Reference Objects

Species \_\_\_\_\_

Diameter \_\_\_\_\_

Bearing \_\_\_\_\_

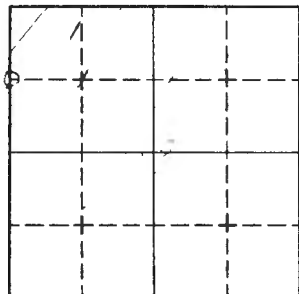
Distance \_\_\_\_\_

Evidence of Subsequent Corner Restoration Found

Year of search \_\_\_\_\_ By REC'D

IP Cor. 29" above ground.

Relation of Evidence to Record Features Along Section Lines



Sketch

○ Corner    ▨ F.S. Land

Section line to sections \_\_\_\_\_  
 Object \_\_\_\_\_  
 Record distance \_\_\_\_\_  
 Measured distance \_\_\_\_\_

Other Evidence

Describe evidence of use and occupation such as roads, fences, clearings, timber cutting lines, plantations, etc.: Cite source of testimony if any. I.P. Cor. lies N. 17 E.

8 LKS From 3" oak with F.S. Tag on it.

At time of search:

1. Did you have the record description?

Yes \_\_\_\_\_ No \_\_\_\_\_

2. How was search area located?

Pacing, chaining, photos, maps, etc. ✓ \_\_\_\_\_ S:

3. Man hours spent in search \_\_\_\_\_

4. Do you think additional search might recover evidence? Yes ✓ No \_\_\_\_\_

5. Signature \_\_\_\_\_

Perpetuation Record

Monument and accessories established. Include brief description of area. \_\_\_\_\_

Certified corner restoration certificate prepared: Yes \_\_\_\_\_ No \_\_\_\_\_

Filed in county records at \_\_\_\_\_ Date \_\_\_\_\_ County Document No. \_\_\_\_\_

Identified on aerial photo No. \_\_\_\_\_ Which is filed at \_\_\_\_\_



Index No. K-5  
(Alphabetical - Numerical)

LAND CORNER RECORD  
(RECTANGULAR SURVEYS)

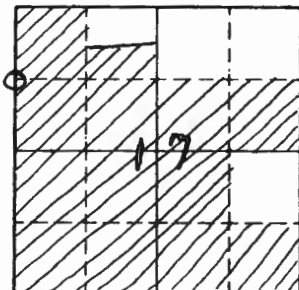
R9-7150-4 (Rev. 6/13/67)  
GPO 602-127

T. 142 R. 31 5th Mer. N.F. Chippewa County Cass State Minnesota  
North One-Sixteenth Corner common to sections 17, 18, and \_\_\_\_\_

EXISTING SURVEYS

| Original Government Survey                                                                                                                                                                               | Original Evidence Found                                                                                                            |
|----------------------------------------------------------------------------------------------------------------------------------------------------------------------------------------------------------|------------------------------------------------------------------------------------------------------------------------------------|
| Year surveyed _____<br>Original monument _____<br><small>(Wood post, stone, pile of stones, pipe, etc.)</small>                                                                                          | Year of search _____ By _____<br>Monument found _____                                                                              |
| <p style="text-align: center;">Bearing Trees</p> Species _____<br>Diameter _____<br>Bearing _____<br>Distance _____                                                                                      | <p style="text-align: center;">Original Bearing Trees Found</p> Species _____<br>Diameter _____<br>Bearing _____<br>Distance _____ |
| <p style="text-align: center;">Subsequent Corner Restoration</p>                                                                                                                                         | <p style="text-align: center;">Evidence of Subsequent Corner Restoration Found</p>                                                 |
| Year surveyed <u>1921</u> By <u>E. B. Horst</u><br>Where filed or recorded <u>County Resurvey plat E-59</u><br>Monument <u>iron monument</u><br><small>(Original, concrete post, iron rod, etc.)</small> | Year of search _____ By _____<br>_____<br>_____<br>_____                                                                           |
| <p style="text-align: center;">Bearing Trees, Reference Objects</p> Species _____<br>Diameter _____<br>Bearing _____<br>Distance _____                                                                   | <p style="text-align: center;">Bearing Trees, Reference Objects</p> _____<br>_____<br>_____<br>_____                               |

Relation of Evidence to Record Features Along Section Lines



Sketch

O Corner    ▨ F.S. Land

Section line to sections \_\_\_\_\_  
 Object \_\_\_\_\_  
 Record distance \_\_\_\_\_  
 Measured distance \_\_\_\_\_

Other Evidence

Describe evidence of use and occupation such as roads, fences, clearings, timber cutting lines, plantations, etc.. Cite source of testimony if any. \_\_\_\_\_

10/9/90 a Landecker & Associates, Inc. survey crew traverse into area of corner. Find 1 1/2" x 48" I.P. tipped out. Could not find hole where pipe came out of. No trees or tags visible in area.

At time of search:

1. Did you have the record description?

Yes \_\_\_\_\_ No \_\_\_\_\_

2. How was search area located?

Pacing, chaining, photos, maps, etc. \_\_\_\_\_

3. Man hours spent in search \_\_\_\_\_

4. Do you think additional search might recover evidence? Yes \_\_\_\_\_ No \_\_\_\_\_

5. Signature \_\_\_\_\_

Perpetuation Record

Monument and accessories established. Include brief description of area. 1990 on November 20, a Landecker & Assoc., Inc. survey crew set a 2" x 48" I.P. with brass cap and magnet at base 400'± northerly of Forest Service Trail Ties:

- 12" Burr Oak N23 E 20.32';
  - 12" Burr Oak S59 E 39.13';
  - 15" Burr Oak S12 E 35.35';
  - 8' sign past South 2.0' with 54-9 sign
- T142 N R31W  
 N'116  
 518 + 517  
 1990  
 BLS 17008

Certified corner restoration certificate prepared: Yes \_\_\_\_\_ No \_\_\_\_\_

Filed in county records at \_\_\_\_\_ Date \_\_\_\_\_ County Document No. \_\_\_\_\_

Identified on arial photo No. \_\_\_\_\_ Which is filed at \_\_\_\_\_

Index No. K-7  
(Alphabetical - Numerical)

LAND CORNER RECORD  
(RECTANGULAR SURVEYS)

R9-7150-4 (Rev. 6/13/67)  
GPO 802-127

T. 142 R. 31 5th Mer. N.F. Chippewa County Cass State Minnesota  
ON ONE - SIXTEENTH Corner common to sections 17 and \_\_\_\_\_

EXISTING SURVEYS

Original Government Survey

Year surveyed \_\_\_\_\_  
Original monument \_\_\_\_\_  
(Wood post, stone, pile of stones, pipe, etc.)

Bearing Trees

Species \_\_\_\_\_  
Diameter \_\_\_\_\_  
Bearing \_\_\_\_\_  
Distance \_\_\_\_\_

Subsequent Corner Restoration

Year surveyed \_\_\_\_\_ By \_\_\_\_\_  
Where filed or recorded \_\_\_\_\_  
Monument \_\_\_\_\_  
(Original, concrete post, iron rod, etc.)

Bearing Trees, Reference Objects

Species \_\_\_\_\_  
Diameter \_\_\_\_\_  
Bearing \_\_\_\_\_  
Distance \_\_\_\_\_

Original Evidence Found

Year of search \_\_\_\_\_ By \_\_\_\_\_  
Monument found \_\_\_\_\_

Original Bearing Trees Found

Species \_\_\_\_\_  
Diameter \_\_\_\_\_  
Bearing \_\_\_\_\_  
Distance \_\_\_\_\_

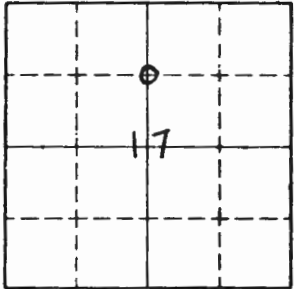
Evidence of Subsequent Corner Restoration Found

Year of search \_\_\_\_\_ By \_\_\_\_\_  
\_\_\_\_\_  
\_\_\_\_\_

Bearing Trees, Reference Objects

\_\_\_\_\_  
\_\_\_\_\_  
\_\_\_\_\_  
\_\_\_\_\_

Relation of Evidence to Record Features Along Section Lines



Sketch

○ Corner    ▨ F.S. Land

Section line to sections \_\_\_\_\_

Object \_\_\_\_\_

Record distance \_\_\_\_\_

Measured distance \_\_\_\_\_

Other Evidence

Describe evidence of use and occupation such as roads, fences, clearings, timber cutting lines, plantations, etc.. Cite source of testimony if any. \_\_\_\_\_

At time of search:

1. Did you have the record description?  
Yes \_\_\_\_\_ No \_\_\_\_\_

2. How was search area located?  
Pacing, chaining, photos, maps,  
etc. \_\_\_\_\_

3. Man hours spent in search \_\_\_\_\_

4. Do you think additional search might  
recover evidence? Yes \_\_\_\_\_ No \_\_\_\_\_

5. Signature \_\_\_\_\_

Perpetuation Record

Monument and accessories established. Include brief description of area. 1990 on November 20, a Landecker & Assoc., Inc. survey crew set a 2" x 48" I.P. with brass cap and magnet at base at SW edge of small low area, fence line S 1/4 & N 1/4. TIES:

|                                                    |                    |
|----------------------------------------------------|--------------------|
| <u>19" Red Oak N45W 60.28' SCR CN 1/16 S17 BT;</u> | <u>T142 N R31W</u> |
| <u>10" Ash N23 E 10 10' SCR CN 1/16 S17 BT;</u>    | <u>N 1/16 S 17</u> |
| <u>14" Ash S75 E 25.13' SCR CN 1/16 S17 BT</u>     | <u>1990</u>        |
| <u>8' sign post N 1/4 3.7' w/54-2, 54-9;</u>       | <u>RLS 17008</u>   |
| <u>8' sign post E 1/4 2.7' w/54-2, 54-9</u>        |                    |

Certified corner restoration certificate prepared: Yes \_\_\_\_\_ No \_\_\_\_\_

Filed in county records at \_\_\_\_\_ Date \_\_\_\_\_ County Document No. \_\_\_\_\_

Identified on aerial photo No. \_\_\_\_\_ Which is filed at \_\_\_\_\_

Index No. K-9  
(Alphabetical - Numerical)

LAND CORNER RECORD  
(RECTANGULAR SURVEYS)

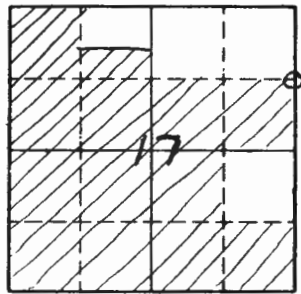
R9-7150-4 (Rev. 6/13/67)  
GPO 802-127

T. 142 R. 31 5th Mer. N.F. Chippewa County Cass State Minnesota  
North One-Sixteenth Corner common to sections 16, 17 and \_\_\_\_\_

EXISTING SURVEYS

| Original Government Survey                                                                                                                                                                                                                     | Original Evidence Found                                                                                                                          |
|------------------------------------------------------------------------------------------------------------------------------------------------------------------------------------------------------------------------------------------------|--------------------------------------------------------------------------------------------------------------------------------------------------|
| Year surveyed _____<br>Original monument _____<br><small>(Wood post, stone, pile of stones, pipe, etc.)</small>                                                                                                                                | Year of search _____ By _____<br>Monument found _____                                                                                            |
| <b>Bearing Trees</b><br>Species _____<br>Diameter _____<br>Bearing _____<br>Distance _____                                                                                                                                                     | <b>Original Bearing Trees Found</b><br>Species _____<br>Diameter _____<br>Bearing _____<br>Distance _____                                        |
| <b>Subsequent Corner Restoration</b><br>Year surveyed <u>1916</u> By <u>John Curo</u><br>Where filed or recorded <u>County resurvey plat E-59</u><br>Monument <u>iron monument</u><br><small>(Original, concrete post, iron rod, etc.)</small> | <b>Evidence of Subsequent Corner Restoration Found</b><br>Year of search <u>1966</u> By <u>USFS-Withhoft/Emery</u><br><u>Found pipe with cap</u> |
| <b>Bearing Trees, Reference Objects</b><br>Species _____<br>Diameter _____<br>Bearing _____<br>Distance _____                                                                                                                                  | <b>Bearing Trees, Reference Objects</b><br>_____<br>_____<br>_____<br>_____                                                                      |

Relation of Evidence to Record Features Along Section Lines



Sketch

○ Corner    ▨ F.S. Land

Section line to sections \_\_\_\_\_

Object \_\_\_\_\_

Record distance \_\_\_\_\_

Measured distance \_\_\_\_\_

Other Evidence

Describe evidence of use and occupation such as roads, fences, clearings, timber cutting lines, plantations, etc.. Cite source of testimony if any.

At time of search:

1. Did you have the record description?  
Yes \_\_\_\_\_ No \_\_\_\_\_

2. How was search area located?  
Pacing, chaining, photos, maps, etc. \_\_\_\_\_

3. Man hours spent in search \_\_\_\_\_

4. Do you think additional search might recover evidence? Yes \_\_\_\_\_ No \_\_\_\_\_

5. Signature \_\_\_\_\_

Perpetuation Record

Monument and accessories established. Include brief description of area. 1990 on November 19, a Landecker & Assoc, Inc. survey crew found a 2" capped county I.P. up 21". Monument is located 40'± S'ly of old trail. Ties:

|                                      |           |
|--------------------------------------|-----------|
| 7" Spruce N46°W 16.89';              | T42N R31W |
| 4" Spruce N15°E 10.67';              | N1/16     |
| 6" Burr Oak S25°E 49.21';            | S17 + S16 |
| 8" sign post W'ly 2.05' W/54-2, 54-9 | 1990      |
| 8" sign post S'ly 2.65' W/54-2, 54-9 | RLS 17008 |

Certified corner restoration certificate prepared: Yes \_\_\_\_\_ No \_\_\_\_\_

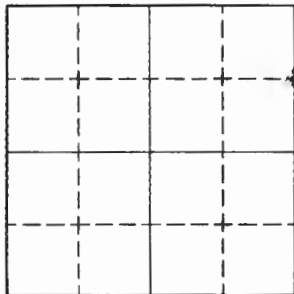
Filed in county records at \_\_\_\_\_ Date \_\_\_\_\_ County Document No. \_\_\_\_\_

Identified on aerial photo No. \_\_\_\_\_ Which is filed at \_\_\_\_\_

T. \_\_\_\_\_ R. \_\_\_\_\_ Mer. N.F. \_\_\_\_\_ County \_\_\_\_\_ State \_\_\_\_\_  
 \_\_\_\_\_ Corner common to sections \_\_\_\_\_ and \_\_\_\_\_

EXISTING SURVEYS

| Original Government Survey                                                               | Original Evidence Found                         |
|------------------------------------------------------------------------------------------|-------------------------------------------------|
| Year surveyed _____                                                                      | Year of search _____ By _____                   |
| Original monument _____<br><small>(Wood post, stone, pile of stones, pipe, etc.)</small> | Monument found _____                            |
| Bearing Trees                                                                            | Original Bearing Trees Found                    |
| Species _____                                                                            | Species _____                                   |
| Diameter _____                                                                           | Diameter _____                                  |
| Bearing _____                                                                            | Bearing _____                                   |
| Distance _____                                                                           | Distance _____                                  |
| Subsequent Corner Restoration                                                            | Evidence of Subsequent Corner Restoration Found |
| Year surveyed _____ By _____                                                             | Year of search <u>1966</u> By _____             |
| Where filed or recorded _____                                                            | _____                                           |
| Monument _____<br><small>(Original, concrete post, iron rod, etc.)</small>               | _____                                           |
| _____                                                                                    | _____                                           |
| Bearing Trees, Reference Objects                                                         | _____                                           |
| Species _____                                                                            | _____                                           |
| Diameter _____                                                                           | _____                                           |
| Bearing _____                                                                            | _____                                           |
| Distance _____                                                                           | _____                                           |



Sketch

○ Corner    ▨ F.S. Land

Relation of Evidence to Record Features Along Section Lines

K-9

Section line to sections \_\_\_\_\_  
Object \_\_\_\_\_  
Record distance \_\_\_\_\_  
Measured distance \_\_\_\_\_

Other Evidence

Describe evidence of use and occupation such as roads, fences, clearings, timber cutting lines, plantations, etc.. Cite source of testimony if any. \_\_\_\_\_

At time of search:

1. Did you have the record description?

Yes \_\_\_\_\_ No \_\_\_\_\_

2. How was search area located?

Pacing, chaining, photos, maps,  
etc. \_\_\_\_\_

3. Man hours spent in search \_\_\_\_\_

4. Do you think additional search might  
recover evidence? Yes \_\_\_\_\_ No \_\_\_\_\_

5. Signature \_\_\_\_\_

Perpetuation Record

Monument and accessories established. Include brief description of area. \_\_\_\_\_

Certified corner restoration certificate prepared: Yes \_\_\_\_\_ No \_\_\_\_\_

Filed in county records at \_\_\_\_\_ Date \_\_\_\_\_ County Document No. \_\_\_\_\_

Identified on aerial photo No. \_\_\_\_\_ Which is filed at \_\_\_\_\_



Index No. L-1  
(Alphabetical - Numerical)

LAND CORNER RECORD  
(RECTANGULAR SURVEYS)

R9-7150-4 (Rev. 6/13/67)  
 GPO 802-127

T. 142 R. 31 5<sup>th</sup> Mer. N.F. Chippewa County Cass State Minnesota  
W 1/4 Corner common to sections 18 and \_\_\_\_\_

EXISTING SURVEYS

Original Government Survey

Year surveyed 1871 George Stuntz  
 Original monument wood post  
(Wood post, stone, pile of stones, pipe, etc.)

Bearing Trees

Species Tam. Tam.  
 Diameter 8" 7"  
 Bearing S35W S30E  
 Distance 12 lbs. 92 lbs.

Subsequent Corner Restoration

Year surveyed 1921 By E.B. Horst  
 Where filed or recorded Co. resurvey plat "E-59"  
 Monument 2 x 48" 1.m.  
(Original, concrete post, iron rod, etc.)

1921 Horst, BK 'C' pg. 473 set 2x48"  
1.m. proportionally.

Bearing Trees, Reference Objects

Species \_\_\_\_\_  
 Diameter \_\_\_\_\_  
 Bearing \_\_\_\_\_  
 Distance \_\_\_\_\_

Original Evidence Found

Year of search \_\_\_\_\_ By \_\_\_\_\_  
 Monument found \_\_\_\_\_

Original Bearing Trees Found

Species \_\_\_\_\_  
 Diameter \_\_\_\_\_  
 Bearing \_\_\_\_\_  
 Distance \_\_\_\_\_

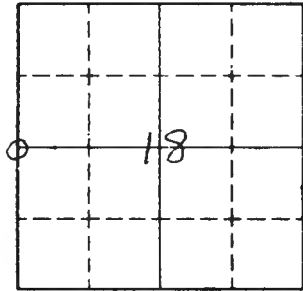
Evidence of Subsequent Corner Restoration Found

Year of search 1988 By USFS  
Traverse west line of twp. They find 2"  
I.P. as set by Horst in 1921. They also  
find the original corner (different  
from 1921) at the W 1/4 Sec. 19.

Bearing Trees, Reference Objects

Species \_\_\_\_\_  
 Diameter \_\_\_\_\_  
 Bearing \_\_\_\_\_  
 Distance \_\_\_\_\_

Relation of Evidence to Record Features Along Section Lines



Sketch

○ Corner    ▣ F.S. Land

Section line to sections \_\_\_\_\_

Object \_\_\_\_\_

Record distance \_\_\_\_\_

Measured distance \_\_\_\_\_

Other Evidence

Describe evidence of use and occupation such as roads, fences, clearings, timber cutting lines, plantations, etc.. Cite source of testimony if any. 1990 Landecker & Assoc. REVIEW USFS notes. They accept the original position for the W/4 Sec. 19. Search for original evidence at a new computed location using new W/4 Sec. 19. No evidence was found.

At time of search:

1. Did you have the record description?

Yes \_\_\_\_\_ No \_\_\_\_\_

2. How was search area located?

Pacing, chaining, photos, maps, etc. \_\_\_\_\_

3. Man hours spent in search \_\_\_\_\_

4. Do you think additional search might recover evidence? Yes \_\_\_\_\_ No \_\_\_\_\_

5. Signature \_\_\_\_\_

Perpetuation Record

Monument and accessories established. Include brief description of area. 1/29/91 a Landecker & Assoc., Inc. survey crew set 5' alum. rod with point and 3' stabilizer and alum. cap 20' S/4 of Tag Elder/Willow swamp. Ties:

|                                                  |                      |
|--------------------------------------------------|----------------------|
| <u>7" Burr Oak N65.10' SCR 1/4 S 18 BT;</u>      | <u>T142N</u>         |
| <u>14" Red Oak N60E 67.14' SCR 1/4 S 18 BT;</u>  | <u>R32W 1/4 R31W</u> |
| <u>11" Red Oak S79E 100.43' SCR 1/4 S 18 BT;</u> | <u>513 1/4 518</u>   |
| <u>8' sign post N 1/4 3.20' W/54-2, 54-9;</u>    | <u>1991</u>          |
| <u>8' sign post S 1/4 3.05' W/54-2 54-9.</u>     | <u>RLS 17008</u>     |

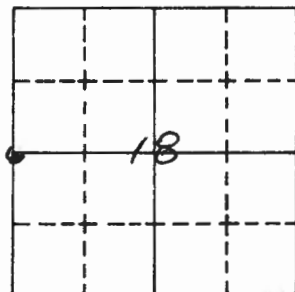
Certified corner restoration certificate prepared: Yes  No \_\_\_\_\_

Filed in county records at Cass Co. Date 3/11/91 County Document No. 327269

Identified on aerial photo No. \_\_\_\_\_ Which is filed at \_\_\_\_\_

Index No. L-1

## CASS COUNTY LAND CORNER RECORD

T. 142 R. 31 M. 5th Coordinates: X \_\_\_\_\_ Y \_\_\_\_\_  
W 1/4 sec 18 Corner common to sections \_\_\_\_\_

O = Corner

## EXISTING SURVEYS

## Original Government Survey

Year surveyed 1871  
Original monument Post

| Species               | Bearing      | Trees |
|-----------------------|--------------|-------|
| <u>Tam</u>            | <u>Tam</u>   |       |
| Diameter <u>8"</u>    | <u>7"</u>    |       |
| Bearing <u>S35W</u>   | <u>S30E</u>  |       |
| Distance <u>12LKS</u> | <u>92LKS</u> |       |
| <u>7.9'</u>           | <u>60.7'</u> |       |

## Original Evidence Found

Year of search \_\_\_\_\_ By \_\_\_\_\_  
Monument found \_\_\_\_\_

## Original Bearing Trees Found

| Species        | Bearing | Distance |
|----------------|---------|----------|
| _____          | _____   | _____    |
| Diameter _____ | _____   | _____    |
| Bearing _____  | _____   | _____    |
| Distance _____ | _____   | _____    |

## Subsequent Corner Restoration

Year surveyed 1921 By EB. Horst  
Location filed County Resurvey Plat E-59  
Monument 2" x 48" T.M. Rocks p. 473

## Evidence of Subsequent Corner Restoration.

Year of search 12/11/87 By CK-JAGB  
FD. 1 1/2 X 48" IRON PIPE - IN PLACE - 10" BELOW SURFACE.  
OF GRASS MARSH (WET & SOFT) STAND UPRIGHT  
CORNER IS 30' WEST OF ASPEN HIGH GROUND  
PUT FSLP ON W. OAK 8" N 70 E - 72.7' FROM IRON  
PLACE TWO HOT ROCKS ALONGSIDE IRON IN SWAMP

## Bearing Trees, Reference Objects

| Species        | Bearing | Distance |
|----------------|---------|----------|
| _____          | _____   | _____    |
| Diameter _____ | _____   | _____    |
| Bearing _____  | _____   | _____    |
| Distance _____ | _____   | _____    |

## Bearing Trees, Reference Objects

| Species        | Bearing | Distance |
|----------------|---------|----------|
| _____          | _____   | _____    |
| Diameter _____ | _____   | _____    |
| Bearing _____  | _____   | _____    |
| Distance _____ | _____   | _____    |

## Subsequent Corner Restoration

Year surveyed \_\_\_\_\_ By \_\_\_\_\_

Location filed \_\_\_\_\_

Monument \_\_\_\_\_

CHAINED NORTH FROM IRON FOUND AT S<sup>1</sup>/<sub>16</sub>  
 COUNTY DISTANCE 1282' AND FELL 12' SHORT

OF COUNTY DISTANCE - SWAMP IS VERY SOFT & WET  
 AT THIS TIME. - NO ORIG. EVIDENCE WAS SEARCHED  
 AT THIS LOCATION - BECAUSE THIS CORNER WAS  
 SET PROPORTIONATE FOR 1 1/2 MILES

BELIEVE ORIG. CORNER IS SE 100' OR MORE  
 THERE ARE SOME DEAD TAN. STANDING IN THAT  
 AREA AS SEEN FROM IRON AT COUNTY POSITION

NEED TO SEARCH AGAIN AFTER TRAVERSE IS RUN

DON'T BELIEVE NW COR. OF SEC. 18 IS IN RIGHT  
 POSITION EITHER AS ORIG. CALLS DON'T FIT GOING  
 NORTH - THIS WAS SEARCHED IN SPRING BY CKLGB  
 WE WILL CONTINUE LINE NORTH FOR NW 1/4 OF 18  
 TO TOWNSHIP COR. 1 SOME TIME IN 1988

## Evidence of Subsequent Corner Restoration Found

Year of search \_\_\_\_\_ By \_\_\_\_\_

ORIG. TIES BET SEC'S. 13 & 18

1617' 24.50 CHS. ENT. MARSH SE & NW

1947' 29.50 " LEAVE SAME E & W

2640' 40.00 " 1/4 COR.

4521' 68.50 " ENT. ? MARSH W & SE

4851' 73.50 LEAVE SAME SW & E

5280' 80.00 NW COR SEC. 18

NORTH BET SEC'S. 7 & 12

99' 1.50 CHS. WEST SIDE OF POND

858' 13.00 " LEAVE SAME NE

2640' 40.00 " 1/4 COR.

4832.5' 73.22 " INTSECT LAKE SET MC

Remonumentation certificate prepared \_\_\_\_\_ By \_\_\_\_\_

Filed at \_\_\_\_\_ Date \_\_\_\_\_

Index No. L-3  
(Alphabetical - Numerical)

LAND CORNER RECORD  
(RECTANGULAR SURVEYS)

RD-5680-11 (5/12/84)

T. 142 R. 31 Mer. N.F. Chippewa County Cass State Minnesota  
Center quarter Corner common to sections 18 and           
center quarter corner.

EXISTING SURVEYS

Original Government Survey

Year surveyed \_\_\_\_\_  
Original monument \_\_\_\_\_  
(Wood post, stone, pile of stones, pipe, etc.)

Bearing Trees

Species \_\_\_\_\_  
Diameter \_\_\_\_\_  
Bearing \_\_\_\_\_  
Distance \_\_\_\_\_

Subsequent Corner Restoration

Year surveyed \_\_\_\_\_ By \_\_\_\_\_  
Where filed or recorded \_\_\_\_\_  
Monument \_\_\_\_\_  
(Original, concrete post, iron rod, etc.)

Bearing Trees, Reference Objects

Species \_\_\_\_\_  
Diameter \_\_\_\_\_  
Bearing \_\_\_\_\_  
Distance \_\_\_\_\_

Original Evidence Found

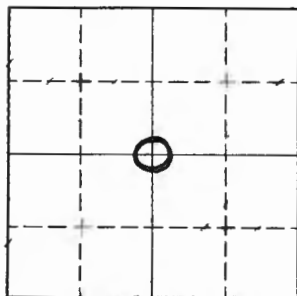
Year of search 1968 By D.S. Schreiner  
Monument found Iron pipe

Original Bearing Trees Found - None

Species \_\_\_\_\_  
Diameter \_\_\_\_\_  
Bearing \_\_\_\_\_  
Distance \_\_\_\_\_

Evidence of Subsequent Corner Restoration Found

Year of search \_\_\_\_\_ By \_\_\_\_\_  
\_\_\_\_\_  
\_\_\_\_\_  
\_\_\_\_\_  
\_\_\_\_\_



SECTION 18  
Sketch

○ Corner    ▨ F.S. Land

Relation of Evidence to Record Features Along Section Lines

Section line to sections \_\_\_\_\_  
Object \_\_\_\_\_  
Record distance \_\_\_\_\_  
Measured distance \_\_\_\_\_

Other Evidence

Describe evidence of use and occupation such as roads, fences, clearings, timber cutting lines, plantations, etc.. Cite source of testimony if any. \_\_\_\_\_  
\_\_\_\_\_  
\_\_\_\_\_  
\_\_\_\_\_

At time of search:

1. Did you have the record description?

Yes \_\_\_\_\_ No

2. How was search area located?

Pacing, chaining, photos, maps,  
etc. \_\_\_\_\_  
\_\_\_\_\_  
\_\_\_\_\_

3. Man hours spent in search 0

Found while cruising.

4. Do you think additional search might

recover evidence? Yes \_\_\_\_\_ No

Perpetuation Record

Monument and accessories established. Include brief description of area. \_\_\_\_\_  
\_\_\_\_\_  
\_\_\_\_\_  
\_\_\_\_\_

5. Signature Daniel S. Schreiner

Certified corner restoration certificate prepared: Yes \_\_\_\_\_ No

Filed in county records at \_\_\_\_\_ Date \_\_\_\_\_ County Document No. \_\_\_\_\_

Identified on aerial photo No. \_\_\_\_\_ Which is filed at \_\_\_\_\_

Index No. L-5  
(Alphabetical - Numerical)

LAND CORNER RECORD  
(RECTANGULAR SURVEYS)

RP-7150-4 (Rev. 6/13/67)  
GPO 802-127

T. 142 R. 31 Mer. N.F. Chippewa County Cass State Minnesota  
East Quarter Corner common to sections 18, 17 and \_\_\_\_\_

EXISTING SURVEYS

Original Government Survey

Year surveyed 1873  
Original monument wood post  
(Wood post, stone, pile of stones, pipe, etc.)

Bearing Trees

Species Y. Pine Birch  
Diameter 5" 4"  
Bearing S 1/2 W N 82 E  
Distance 15 IKS 7 IKS

Subsequent Corner Restoration

Year surveyed 1921 By E. B. Horst  
Where filed or recorded Co resurvey plat "E-59"  
Monument 2 x 48" I.M.  
(Original, concrete post, iron rod, etc.)

1921 E. B. Horst, Book "C" p. 473 - Set I.M.

Bearing Trees, Reference Objects

Species \_\_\_\_\_  
Diameter \_\_\_\_\_  
Bearing \_\_\_\_\_  
Distance \_\_\_\_\_

Original Evidence Found

Year of search \_\_\_\_\_ By \_\_\_\_\_  
Monument found \_\_\_\_\_

Original Bearing Trees Found

Species \_\_\_\_\_  
Diameter \_\_\_\_\_  
Bearing \_\_\_\_\_  
Distance \_\_\_\_\_

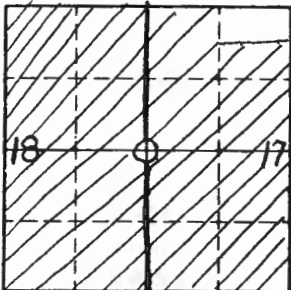
Evidence of Subsequent Corner Restoration Found

Year of search 1914 By Curo  
Set corner

Bearing Trees, Reference Objects

Species \_\_\_\_\_  
Diameter \_\_\_\_\_  
Bearing \_\_\_\_\_  
Distance \_\_\_\_\_

Relation of Evidence to Record Features Along Section Lines



Sketch

○ Corner    ▨ F.S. Land

Section line to sections \_\_\_\_\_

Object \_\_\_\_\_

Record distance \_\_\_\_\_

Measured distance \_\_\_\_\_

Other Evidence

Describe evidence of use and occupation such as roads, fences, clearings, timber cutting lines, plantations, etc.. Cite source of testimony if any. \_\_\_\_\_

1990 on August 13, a Landecker & Associates, Inc. survey crew found 1 1/2" I.P. up 20".

At time of search:

1. Did you have the record description?

Yes \_\_\_\_\_ No \_\_\_\_\_

2. How was search area located?

Pacing, chaining, photos, maps, etc. \_\_\_\_\_

3. Man hours spent in search \_\_\_\_\_

4. Do you think additional search might recover evidence? Yes \_\_\_\_\_ No \_\_\_\_\_

5. Signature \_\_\_\_\_

Perpetuation Record

Monument and accessories established. Include brief description of area. 1990 on November 19, a Landecker & Assoc. Inc., survey crew removed I.P. They set a 2" x 48" I.P. with brass cap and magnet at base up 9". Monument is ± Ely & township road on W'ly facing slope of hill. TIES:

23" Norway Pine N 85 W 45.09' SCR 1/4 S 18 BT;

9" Red Oak S 20 E 29.88' SCR 1/4 S 17 BT;

7 1/2" Birch East 21.16' SCR 1/4 S 17 BT.

8' sign post with 54-9 sign North 2.0'.

Certified corner restoration certificate prepared: Yes  No \_\_\_\_\_

Filed in county records at Cass County Date 2-14-91 County Document No. 326710

Identified on aerial photo No. \_\_\_\_\_ Which is filed at \_\_\_\_\_



Index No. L-8  
(Alphabetical - Numerical)

LAND CORNER RECORD  
(RECTANGULAR SURVEYS)

R9-7150-4 (Rev. 6/13/67)  
GPO 802-127

T. 142 R. 31 5th Mer. N.F. Chippewa County Cass State Minnesota  
CE One-Sixteenth Corner common to sections 17 and \_\_\_\_\_

EXISTING SURVEYS

Original Government Survey

Year surveyed \_\_\_\_\_  
Original monument \_\_\_\_\_  
(Wood post, stone, pile of stones, pipe, etc.)

Bearing Trees

Species \_\_\_\_\_  
Diameter \_\_\_\_\_  
Bearing \_\_\_\_\_  
Distance \_\_\_\_\_

Subsequent Corner Restoration

Year surveyed \_\_\_\_\_ By \_\_\_\_\_  
Where filed or recorded \_\_\_\_\_  
Monument \_\_\_\_\_  
(Original, concrete post, iron rod, etc.)

Bearing Trees, Reference Objects

Species \_\_\_\_\_  
Diameter \_\_\_\_\_  
Bearing \_\_\_\_\_  
Distance \_\_\_\_\_

Original Evidence Found

Year of search \_\_\_\_\_ By \_\_\_\_\_  
Monument found \_\_\_\_\_

Original Bearing Trees Found

Species \_\_\_\_\_  
Diameter \_\_\_\_\_  
Bearing \_\_\_\_\_  
Distance \_\_\_\_\_

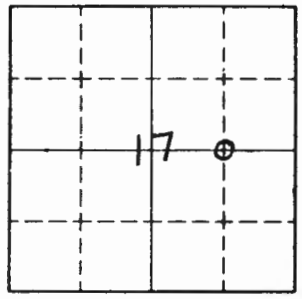
Evidence of Subsequent Corner Restoration Found

Year of search \_\_\_\_\_ By \_\_\_\_\_  
\_\_\_\_\_  
\_\_\_\_\_  
\_\_\_\_\_

Bearing Trees, Reference Objects

\_\_\_\_\_  
\_\_\_\_\_  
\_\_\_\_\_  
\_\_\_\_\_

Relation of Evidence to Record Features Along Section Lines



Sketch

○ Corner    ▨ F.S. Land

Section line to sections \_\_\_\_\_

Object \_\_\_\_\_

Record distance \_\_\_\_\_

Measured distance \_\_\_\_\_

Other Evidence

Describe evidence of use and occupation such as roads, fences, clearings, timber cutting lines, plantations, etc.. Cite source of testimony if any. \_\_\_\_\_

At time of search:

1. Did you have the record description?  
Yes \_\_\_\_\_ No \_\_\_\_\_

2. How was search area located?  
Pacing, chaining, photos, maps,  
etc. \_\_\_\_\_

3. Man hours spent in search \_\_\_\_\_

4. Do you think additional search might  
recover evidence? Yes \_\_\_\_\_ No \_\_\_\_\_

5. Signature \_\_\_\_\_

Perpetuation Record

Monument and accessories established. Include brief description of area. 1990 on November 27, Landscker & Assoc., Inc. survey crew set a 2" x 48" I.P. with brass cap in mixed hardwoods up 11". Ties:

|                                                          |                     |
|----------------------------------------------------------|---------------------|
| <u>10 1/2" Red Oak N 38 W 23.39' SCR CE 1/16 317 BT;</u> | <u>T 142N R 31W</u> |
| <u>12" Red Oak N 33 E 28.87' SCR CE 1/16 517 BT;</u>     | <u>E 1/16</u>       |
| <u>7" Red Oak SSW 49.71' SCR CE 1/16 517 BT;</u>         | <u>S 1/17</u>       |
| <u>8" sign post E'y 3.5' with 54-2, 54-9;</u>            | <u>1990</u>         |
| <u>8" sign post S'y 4.05' with 54-2, 54-9</u>            | <u>RLS 17008</u>    |

Certified corner restoration certificate prepared: Yes \_\_\_\_\_ No \_\_\_\_\_

Filed in county records of \_\_\_\_\_ Date \_\_\_\_\_ County Document No. \_\_\_\_\_

Identified on aerial photo No. \_\_\_\_\_ Which is filed at \_\_\_\_\_

Index No. L-9  
(Alphabetical - Numerical)

LAND CORNER RECORD  
(RECTANGULAR SURVEYS)

R9-7150-4 (Rev. 6/13/67)  
GPO 802-127

T. 142 R. 31 Mer. N.F. Chippewa County Cass State Minnesota  
East Quarter Corner common to sections 17 16 and \_\_\_\_\_

EXISTING SURVEYS

**Original Government Survey**

Year surveyed 1873

Original monument wood post  
(wood post, stone, pile of stones, pipe, etc.)

**Bearing Trees**

Species Poplar Birch

Diameter 6" 4"

Bearing N 87 W N 75 E

Distance 31ks 61ks

**Original Evidence Found**

Year of search \_\_\_\_\_ By \_\_\_\_\_

Monument found \_\_\_\_\_

**Original Bearing Trees Found**

Species \_\_\_\_\_

Diameter \_\_\_\_\_

Bearing \_\_\_\_\_

Distance \_\_\_\_\_

**Subsequent Corner Restoration**

Year surveyed 1916 By John Curo

Where filed or recorded Co resurvey plat "E-59"

Monument iron monument  
(Original, concrete post, iron rod, etc.)

1935 CCC blaze 6" Aspen N 76 E 631ks

**Evidence of Subsequent Corner Restoration Found**

Year of search 1970 By USFS - Emery

Found 2" I.P. and FS tag on 12"

Aspen N 45 W 2'

**Bearing Trees, Reference Objects**

Species \_\_\_\_\_

Diameter \_\_\_\_\_

Bearing \_\_\_\_\_

Distance \_\_\_\_\_

**Bearing Trees, Reference Objects**

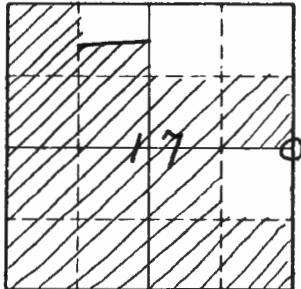
Species \_\_\_\_\_

Diameter \_\_\_\_\_

Bearing \_\_\_\_\_

Distance \_\_\_\_\_

Relation of Evidence to Record Features Along Section Lines



Sketch

○ Corner    ▨ F.S. Land

Section line to sections \_\_\_\_\_

Object \_\_\_\_\_

Record distance \_\_\_\_\_

Measured distance \_\_\_\_\_

Other Evidence

Describe evidence of use and occupation such as roads, fences, clearings, timber cutting lines, plantations, etc.. Cite source of testimony if any. \_\_\_\_\_

At time of search:

1. Did you have the record description?  
 Yes \_\_\_\_\_ No \_\_\_\_\_

2. How was search area located?  
 Pacing, chaining, photos, maps,  
 etc. \_\_\_\_\_

3. Man hours spent in search \_\_\_\_\_

4. Do you think additional search might  
 recover evidence? Yes \_\_\_\_\_ No \_\_\_\_\_

5. Signature \_\_\_\_\_

Perpetuation Record

Monument and accessories established. Include brief description of area. 1990 on August 13, Landecker & Assoc., survey crew find 2" capped I.P.  
October 1, Landecker & Assoc., stamp 2" capped I.P. Corner located on E'ly facing slope 25'± wly of swamp edge + 450' E'ly of westerly edge of old field. Ties: 5" Ash N40 E 4.89'; 4" Burr Oak West 13.21'; 4" Burr Oak S20 E 27.43'; 8" steel sign post N'ly 3.0'; 8" steel sign post West-southwesterly 3.0'.

Certified corner restoration certificate prepared: Yes  No \_\_\_\_\_

Filed in county records at Cass County Date 2-14-91 County Document No. 326711

Identified on aerial photo No. \_\_\_\_\_ Which is filed at \_\_\_\_\_

Index No. L-9  
(Alphabetical - Numerical)

LAND CORNER RECORD  
(RECTANGULAR SURVEYS)

RD-7150-4 (Rev. 6/13/67)  
GPO 806-924

T. 142 R. 31  
14

Mer. N.F. \_\_\_\_\_

County CASS

State MINN

Corner common to sections 17, 16 and \_\_\_\_\_

EXISTING SURVEYS

Original Government Survey

Year surveyed \_\_\_\_\_  
Original monument \_\_\_\_\_  
(Wood post, stone, pile of stones, pipe, etc.)

Bearing Trees

Species \_\_\_\_\_  
Diameter \_\_\_\_\_  
Bearing \_\_\_\_\_  
Distance \_\_\_\_\_

Subsequent Corner Restoration

Year surveyed \_\_\_\_\_ By \_\_\_\_\_  
Where filed or recorded \_\_\_\_\_  
Monument \_\_\_\_\_  
(Signal, concrete post, iron rod, etc.)

Bearing Trees, Reference Objects

Species \_\_\_\_\_  
Diameter \_\_\_\_\_  
Bearing \_\_\_\_\_  
Distance \_\_\_\_\_

Original Evidence Found

Year of search \_\_\_\_\_ By \_\_\_\_\_  
Monument found \_\_\_\_\_

Original Bearing Trees Found

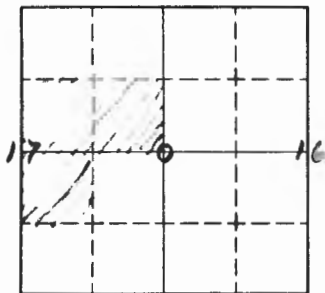
Species \_\_\_\_\_  
Diameter \_\_\_\_\_  
Bearing \_\_\_\_\_  
Distance \_\_\_\_\_

Evidence of Subsequent Corner Restoration Found

Year of search 8-70 By ROBERT EMERY  
2" IRON PIPE WITH CAP 8"  
ABOVE GROUND  
NOTHING ON CAP

Bearing Trees, Reference Objects

Species \_\_\_\_\_  
Diameter \_\_\_\_\_  
Bearing \_\_\_\_\_  
Distance \_\_\_\_\_



Sketch

○ Corner    ▨ F.S. Land

Relation of Evidence to Record Features Along Section Lines

L-9

Section line to sections \_\_\_\_\_  
 Object \_\_\_\_\_  
 Record distance \_\_\_\_\_  
 Measured distance \_\_\_\_\_

Other Evidence

Describe evidence of use and occupation such as roads, fences, clearings, timber cutting lines, plantations, etc.. Cite source of testimony if any. COR. IS 10' FROM WATER HOLE ON WEST SIDE IN STEEP BANK PLACED YELLOW F.S. TAG ON WEST SIDE OF 12" ASPEN 2' FROM PIPE BEARING N 45° W.

At time of search:

1. Did you have the record description?  
 Yes \_\_\_\_\_ No

2. How was search area located?


Pacing, chaining, photos, maps, etc. Found painting line

3. Man hours spent in search

4. Do you think additional search might recover evidence? Yes \_\_\_\_\_ No

Perpetuation Record

Monument and accessories established. Include brief description of area.



Certified corner restoration certificate prepared: Yes \_\_\_\_\_ No \_\_\_\_\_

Filed in county records at \_\_\_\_\_ Date \_\_\_\_\_ County Document No. \_\_\_\_\_

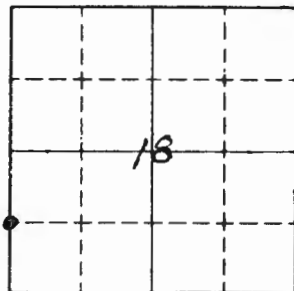
Identified on aerial photo No. \_\_\_\_\_ Which is filed at \_\_\_\_\_

5. Signature ROBERT C. EMERY



R32W

R31W



Sketch

○ Corner    ▨ F.S. Land

## Relation of Evidence to Record Features Along Section Lines

Section line to sections \_\_\_\_\_

Object \_\_\_\_\_

Record distance \_\_\_\_\_

Measured distance \_\_\_\_\_

## Other Evidence

Describe evidence of use and occupation such as roads, fences, clearings, timber cutting lines, plantations, etc.. Cite source of testimony if any. \_\_\_\_\_

CORNER 18 IN N & S ALDER SWAMP APPROX. 150' WIDE WITH HIGH ASPEN RIDGE 200' TO EAST - AND ASPEN HIGHLAND 25' WEST OF IRON

USED LOCATOR AT SEC. COR.

CHAINED 1282' S1°30' W TO SEC. COR. - NOT FOUND DISTANCE FALLS IN ASPEN REGENERATION AREA CUT OFF BY HUBBARD CO. 2<sup>YRS.</sup> AGO - MKD WITH TO RIBBONS ON BRUSH - CHAIN N79°E TO W'1/4<sup>W</sup> LATER

## Perpetuation Record

Monument and accessories established. Include brief description of area. \_\_\_\_\_

At time of search:

1. Did you have the record description?

Yes  No \_\_\_\_\_

2. How was search area located?

Pacing, chaining, photos, maps, etc. \_\_\_\_\_3. Man hours spent in search 1 HR.

4. Do you think additional search might

recover evidence? Yes \_\_\_\_\_ No \_\_\_\_\_

5. Signature CRL

Certified corner restoration certificate prepared: Yes \_\_\_\_\_ No \_\_\_\_\_

Filed in county records at \_\_\_\_\_ Date \_\_\_\_\_ County Document No. \_\_\_\_\_

Identified on aerial photo No. \_\_\_\_\_ Which is filed at \_\_\_\_\_



Index No. M-5  
(Alphabetical - Numerical)

LAND CORNER RECORD  
(RECTANGULAR SURVEYS)

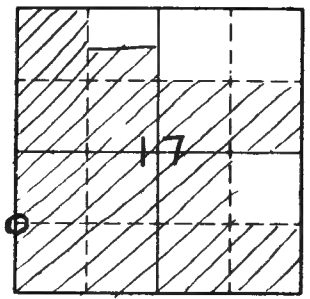
R9-7 150-4 (Rev. 6/13/67)  
GPO 802-127

T. 142 R. 31 5th Mer. N.F. Chippewa County Cass State Minnesota  
South One-Sixteenth Corner common to sections 17, 18, and \_\_\_\_\_

EXISTING SURVEYS

| Original Government Survey                                                                                                                                                                                                                      | Original Evidence Found                                                                                            |
|-------------------------------------------------------------------------------------------------------------------------------------------------------------------------------------------------------------------------------------------------|--------------------------------------------------------------------------------------------------------------------|
| Year surveyed _____<br>Original monument _____<br><small>(Wood post, stone, pile of stones, pipe, etc.)</small>                                                                                                                                 | Year of search _____ By _____<br>Monument found _____                                                              |
| <b>Bearing Trees</b><br>Species _____<br>Diameter _____<br>Bearing _____<br>Distance _____                                                                                                                                                      | <b>Original Bearing Trees Found</b><br>Species _____<br>Diameter _____<br>Bearing _____<br>Distance _____          |
| <b>Subsequent Corner Restoration</b><br>Year surveyed <u>1921</u> By <u>E.B. Horst</u><br>Where filed or recorded <u>County resurvey plat E-59</u><br>Monument <u>iron monument</u><br><small>(Original, concrete post, iron rod, etc.)</small> | <b>Evidence of Subsequent Corner Restoration Found</b><br>Year of search _____ By _____<br>_____<br>_____<br>_____ |
| <b>Bearing Trees, Reference Objects</b><br>Species _____<br>Diameter _____<br>Bearing _____<br>Distance _____                                                                                                                                   | <b>Bearing Trees, Reference Objects</b><br>_____<br>_____<br>_____<br>_____                                        |

Relation of Evidence to Record Features Along Section Lines



Sketch

○ Corner    ▨ F.S. Land

Section line to sections \_\_\_\_\_

Object \_\_\_\_\_

Record distance \_\_\_\_\_

Measured distance \_\_\_\_\_

Other Evidence

Describe evidence of use and occupation such as roads, fences, clearings, timber cutting lines, plantations, etc.. Cite source of testimony if any. \_\_\_\_\_

1990 on Oct. 31, Landecker & Associates, Inc. SURVEY crew traverse into area of computed corner. Corner falls in Cedar swamp with Willow & Alder. No evidence of iron pipe monument. Corner not in place - will not be monumenting.

Perpetuation Record

Monument and accessories established. Include brief description of area. \_\_\_\_\_

At time of search:

1. Did you have the record description?  
 Yes \_\_\_\_\_ No \_\_\_\_\_

2. How was search area located?  
 Pacing, chaining, photos, maps, etc. \_\_\_\_\_

3. Man hours spent in search \_\_\_\_\_

4. Do you think additional search might recover evidence? Yes \_\_\_\_\_ No \_\_\_\_\_

5. Signature \_\_\_\_\_

Certified corner restoration certificate prepared: Yes \_\_\_\_\_ No \_\_\_\_\_

Filed in county records at \_\_\_\_\_ Date \_\_\_\_\_ County Document No. \_\_\_\_\_

Identified on aerial photo No. \_\_\_\_\_ Which is filed at \_\_\_\_\_

Index No. M-8  
(Alphabetical - Numerical)

LAND CORNER RECORD  
(RECTANGULAR SURVEYS)

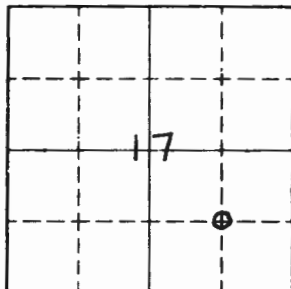
R9-7150-4 (Rev. 6/13/67)  
GPO 802-127

T. 142 R. 31 5th Mer. N.F. Chippewa County Cass State Minnesota  
Southeast One-Sixteenth Corner common to sections 17 and \_\_\_\_\_

EXISTING SURVEYS

| Original Government Survey                                                               | Original Evidence Found                                |
|------------------------------------------------------------------------------------------|--------------------------------------------------------|
| Year surveyed _____                                                                      | Year of search _____ By _____                          |
| Original monument _____<br><small>(Wood post, stone, pile of stones, pipe, etc.)</small> | Monument found _____                                   |
| <b>Bearing Trees</b>                                                                     | <b>Original Bearing Trees Found</b>                    |
| Species _____                                                                            | Species _____                                          |
| Diameter _____                                                                           | Diameter _____                                         |
| Bearing _____                                                                            | Bearing _____                                          |
| Distance _____                                                                           | Distance _____                                         |
| <b>Subsequent Corner Restoration</b>                                                     | <b>Evidence of Subsequent Corner Restoration Found</b> |
| Year surveyed _____ By _____                                                             | Year of search _____ By _____                          |
| Where filed or recorded _____                                                            | _____                                                  |
| Monument _____<br><small>(Original, concrete post, iron rod, etc.)</small>               | _____                                                  |
| _____                                                                                    | _____                                                  |
| _____                                                                                    | _____                                                  |
| <b>Bearing Trees, Reference Objects</b>                                                  | <b>Bearing Trees, Reference Objects</b>                |
| Species _____                                                                            | _____                                                  |
| Diameter _____                                                                           | _____                                                  |
| Bearing _____                                                                            | _____                                                  |
| Distance _____                                                                           | _____                                                  |

Relation of Evidence to Record Features Along Section Lines



Sketch

O Corner  F.S. Land

Section line to sections \_\_\_\_\_

Object \_\_\_\_\_

Record distance \_\_\_\_\_

Measured distance \_\_\_\_\_

Other Evidence

Describe evidence of use and occupation such as roads, fences, clearings, timber cutting lines, plantations, etc.. Cite source of testimony if any. \_\_\_\_\_

At time of search:

1. Did you have the record description?

Yes \_\_\_\_\_ No \_\_\_\_\_

2. How was search area located?

Pacing, chaining, photos, maps, etc. \_\_\_\_\_

3. Man hours spent in search \_\_\_\_\_

4. Do you think additional search might recover evidence? Yes \_\_\_\_\_ No \_\_\_\_\_

5. Signature \_\_\_\_\_

Perpetuation Record

Monument and accessories established. Include brief description of area. 1990 on November 27, Landecker & Assoc. Inc set (2) 5' section of aluminum rod with aluminum cap in Tam. & Cranberry bog. Ties:

6" Maple N10E 88.90' SCR SE 1/4 S17 BT;

9" Burr Oak N80E 120.86' SCR SE 1/4 S17 BT; T42NR31W

10" Red Oak N47E 89.95' SCR SE 1/4 S17 BT; 1/165 E 5

8' signpost N1/4 2.2' with 54-2, 54-9 1990

8' signpost E 1/4 2.3' with 54-2, 54-9 RLS 17008

Certified corner restoration certificate prepared: Yes \_\_\_\_\_ No \_\_\_\_\_

Filed in county records at \_\_\_\_\_ Date \_\_\_\_\_ County Document No. \_\_\_\_\_

Identified on aerial photo No. \_\_\_\_\_ Which is filed at \_\_\_\_\_

Index No. M-9  
(Alphabetical - Numerical)

LAND CORNER RECORD  
(RECTANGULAR SURVEYS)

RR-7150-4 (Rev. 6/13/67)  
GPO 802-127

T. 142 R. 31 5th Mer. N.F. Chippewa County Cass State Minnesota  
South One-Sixteenth Corner common to sections 16, 17 and \_\_\_\_\_

EXISTING SURVEYS

Original Government Survey

Year surveyed \_\_\_\_\_  
Original monument \_\_\_\_\_  
(Wood post, stone, pile of stones, pipe, etc.)

Bearing Trees

Species \_\_\_\_\_  
Diameter \_\_\_\_\_  
Bearing \_\_\_\_\_  
Distance \_\_\_\_\_

Subsequent Corner Restoration

Year surveyed 1916 By John Curo  
Where filed or recorded County Resurvey plat E-59  
Monument iron monument  
(Original, concrete post, iron rod, etc.)

Bearing Trees, Reference Objects

Species \_\_\_\_\_  
Diameter \_\_\_\_\_  
Bearing \_\_\_\_\_  
Distance \_\_\_\_\_

Original Evidence Found

Year of search \_\_\_\_\_ By \_\_\_\_\_  
Monument found \_\_\_\_\_

Original Bearing Trees Found

Species \_\_\_\_\_  
Diameter \_\_\_\_\_  
Bearing \_\_\_\_\_  
Distance \_\_\_\_\_

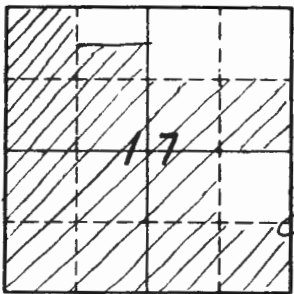
Evidence of Subsequent Corner Restoration Found

Year of search \_\_\_\_\_ By \_\_\_\_\_  
\_\_\_\_\_  
\_\_\_\_\_  
\_\_\_\_\_

Bearing Trees, Reference Objects

\_\_\_\_\_  
\_\_\_\_\_  
\_\_\_\_\_  
\_\_\_\_\_

Relation of Evidence to Record Features Along Section Lines



Sketch

○ Corner    ▨ F.S. Land

Section line to sections \_\_\_\_\_

Object \_\_\_\_\_

Record distance \_\_\_\_\_

Measured distance \_\_\_\_\_

Other Evidence

Describe evidence of use and occupation such as roads, fences, clearings, timber cutting lines, plantations, etc.. Cite source of testimony if any. \_\_\_\_\_

At time of search:

1. Did you have the record description?  
Yes \_\_\_\_\_ No \_\_\_\_\_

2. How was search area located?  
Pacing, chaining, photos, maps,  
etc. \_\_\_\_\_

3. Man hours spent in search \_\_\_\_\_

4. Do you think additional search might  
recover evidence? Yes \_\_\_\_\_ No \_\_\_\_\_

5. Signature \_\_\_\_\_

Perpetuation Record

Monument and accessories established. Include brief description of area. 1990 on  
a Landecker & Assoc., Inc. survey crew found  
22" capped County I.P. 8'± easterly of old trail, up 7"±. Ties:  
8" Maple S 30E 22.60' SCR S 1/16 S 1/16 BT;  
6" Birch S 80 W 39.70' SCR S 1/16 S 1/16 BT;      TH2 NR 31 W  
7" Burr Oak N 1/4 E 35.84' SCR S 1/16 S 1/16 BT;      S 1/16  
8' sign post with 34-2, 34-9 S-SW 4.0';      517 + 516  
8' sign post with 34-2, 34-9 S 1/4 4.2'      1990  
RLS 17008

Certified corner restoration certificate prepared: Yes \_\_\_\_\_ No \_\_\_\_\_

Filed in county records at \_\_\_\_\_ Date \_\_\_\_\_ County Document No. \_\_\_\_\_

Identified on aerial photo No. \_\_\_\_\_ Which is filed at \_\_\_\_\_

Index No. N-1  
(Alphabetical - Numerical)

LAND CORNER RECORD  
(RECTANGULAR SURVEYS)

R9-7150-4 (Rev. 6/13/67)  
GPO 802-127

T. 142 R. 31 Mer. N.F. Chippewa County Cass State Minnesota  
Section Corner common to sections 18, 19 and \_\_\_\_\_

EXISTING SURVEYS

**Original Government Survey**

Year surveyed 1871 George Stuntz

Original monument wood post  
(Wood post, stone, pile of stones, pipe, etc.)

**Bearing Trees**

|          |                |                |                |                |
|----------|----------------|----------------|----------------|----------------|
| Species  | <u>Aspen</u>   | <u>Aspen</u>   | <u>W. Pine</u> | <u>Bl. Oak</u> |
| Diameter | <u>8"</u>      | <u>8"</u>      | <u>18"</u>     | <u>8"</u>      |
| Bearing  | <u>N7W</u>     | <u>N25E</u>    | <u>S12W</u>    | <u>S33E</u>    |
| Distance | <u>15 lks.</u> | <u>16 lks.</u> | <u>54 lks.</u> | <u>16 lks.</u> |

**Original Evidence Found**

Year of search \_\_\_\_\_ By \_\_\_\_\_

Monument found \_\_\_\_\_

**Original Bearing Trees Found**

|          |       |       |       |       |
|----------|-------|-------|-------|-------|
| Species  | _____ | _____ | _____ | _____ |
| Diameter | _____ | _____ | _____ | _____ |
| Bearing  | _____ | _____ | _____ | _____ |
| Distance | _____ | _____ | _____ | _____ |

**Subsequent Corner Restoration**

Year surveyed 1921 By E.B. Horst

Where filed or recorded Co. resurvey plat "E59"

Monument 2x48" 1.m.  
(Original, concrete post, iron rod, etc.)

1921 Horst, BK. 'C' pg. 472 set corner proportionally P.473 set 2x48" 1.m.

**Bearing Trees, Reference Objects**

|          |       |       |       |       |
|----------|-------|-------|-------|-------|
| Species  | _____ | _____ | _____ | _____ |
| Diameter | _____ | _____ | _____ | _____ |
| Bearing  | _____ | _____ | _____ | _____ |
| Distance | _____ | _____ | _____ | _____ |

**Evidence of Subsequent Corner Restoration Found**

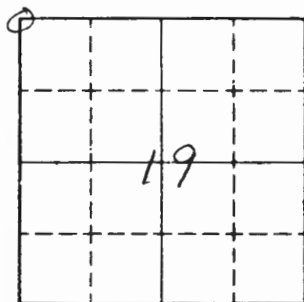
Year of search 1988 By USFS

Traverse west line of twp. Find 1 1/2" I.P. as set by Horst in 1921.

**Bearing Trees, Reference Objects**

|          |       |       |       |       |
|----------|-------|-------|-------|-------|
| Species  | _____ | _____ | _____ | _____ |
| Diameter | _____ | _____ | _____ | _____ |
| Bearing  | _____ | _____ | _____ | _____ |
| Distance | _____ | _____ | _____ | _____ |

Relation of Evidence to Record Features Along Section Lines



Sketch

○ Corner  F.S. Land

Section line to sections \_\_\_\_\_  
 Object \_\_\_\_\_  
 Record distance \_\_\_\_\_  
 Measured distance \_\_\_\_\_

Other Evidence

Describe evidence of use and occupation such as roads, fences, clearings, timber cutting lines, plantations, etc.. Cite source of testimony if any. 1990 Landecker & Assoc. review USFS notes. This corner was set proportional by Horst between NW18 + W1/4 19. USFS found orig. corner evidence at W1/4 19 different from 1921 Horst. New position computed for this corner. On 12-15-19 traverse into area of new computed position.

At time of search:

1. Did you have the record description?  
 Yes \_\_\_\_\_ No \_\_\_\_\_

2. How was search area located?  
 Pacing, chaining, photos, maps,  
 etc. \_\_\_\_\_

3. Man hours spent in search \_\_\_\_\_

4. Do you think additional search might  
 recover evidence? Yes \_\_\_\_\_ No \_\_\_\_\_

Perpetuation Record

Monument and accessories established. Include brief description of area. 1/29/91 Landecker & Assoc. set 2" x 48" I.P. with brass cap up 12" near SW1/4 edge of swamp. Ties:

|                                             |                  |
|---------------------------------------------|------------------|
| <u>7" Burr Oak N44E 25.00' SCR 518 BT;</u>  | <u>T142 N</u>    |
| <u>33" W. Pine S29E 57.10' SCR 519 BT;</u>  | <u>R32W R31W</u> |
| <u>7" Basswood S10W 87.82' SCR 524 BT;</u>  | <u>513/518</u>   |
| <u>6" Burr Oak N70W 52.52 SCR 513 BT;</u>   | <u>524/519</u>   |
| <u>8' sign post N1/4 3.25' W/54-2, 54-9</u> | <u>1991</u>      |
|                                             | <u>RLS 17008</u> |

Certified corner restoration certificate prepared: Yes  No \_\_\_\_\_

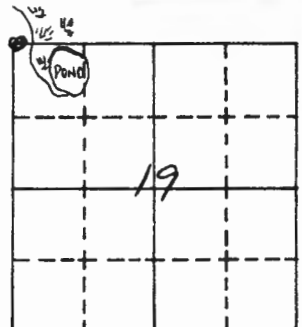
Filed in county records at Cass Co. Date 3/11/91 County Document No. 327270

5. Signature \_\_\_\_\_ identified on aerial photo No. \_\_\_\_\_ Which is filed at \_\_\_\_\_



Index No. N-1

CASS COUNTY LAND CORNER RECORD



T. 142 R. 31 M. 5th Coordinates: X \_\_\_\_\_ Y \_\_\_\_\_  
NW 19 Corner common to sections 18, 19

EXISTING SURVEYS

Original Government Survey

Year surveyed 1871  
 Original monument Post

Original Evidence Found

Year of search \_\_\_\_\_ By \_\_\_\_\_  
 Monument found \_\_\_\_\_

|          | Bearing Trees                |                               |                              |                               |
|----------|------------------------------|-------------------------------|------------------------------|-------------------------------|
| Species  | <u>Aspen</u>                 | <u>Aspen</u>                  | <u>W. Pine</u>               | <u>Bl Oak</u>                 |
| Diameter | <u>8"</u>                    | <u>8"</u>                     | <u>18"</u>                   | <u>8"</u>                     |
| Bearing  | <u>N07W</u>                  | <u>N25E</u>                   | <u>S12W</u>                  | <u>S33E</u>                   |
| Distance | <u>15 LKS</u><br><u>9.9'</u> | <u>16 LKS</u><br><u>10.6'</u> | <u>54 Ch</u><br><u>35.6'</u> | <u>66 LKS</u><br><u>43.6'</u> |

Original Bearing Trees Found

Species \_\_\_\_\_  
 Diameter \_\_\_\_\_  
 Bearing \_\_\_\_\_  
 Distance \_\_\_\_\_

○ = Corner

Subsequent Corner Restoration

Year surveyed 1921 By E. B. Hunt  
 Location filed County Resurvey Plat "E-59"  
 Monument 2" x 48" I.M. Book C P. 472  
Set corner prop. p. 473 set iron

Evidence of Subsequent Corner Restoration.

Year of search 12/11/87 By CK-GB-MH  
Ed. 1 1/2 x 48" IRON LEANING SOUTH - BELIEVE  
BASE IS IN PLACE - STAND UP AND DRIVE IN 12" DEEP  
173' W OF EDGE OF SWP N45 - 15' SOUTH OF APPROX.  
EST. 12/2/87 ON SAME LINE AS RUN SOUTH FROM  
S 1/16 - WILL TIE INTO WITH TRAVERSE LATER.

Bearing Trees, Reference Objects

Species \_\_\_\_\_  
 Diameter \_\_\_\_\_  
 Bearing \_\_\_\_\_  
 Distance \_\_\_\_\_

Bearing Trees, Reference Objects

\_\_\_\_\_

## Subsequent Corner Restoration

Year surveyed \_\_\_\_\_ By \_\_\_\_\_

Location filed \_\_\_\_\_

Monument \_\_\_\_\_

12/2/87 CK-JA-GB-MH

CHAINED S1°30'W FROM I.P. AT S'116 BET.

SECTIONS 13+18 ON RANGE LINE - DISTANCE

BY STRING 1282' AND FELL IN ASPEN CUT OVER

APPROX. 20' - NO PIPE WAS FOUND - THEN

RAN LINE N 79° E. A DISTANCE OF 2265' TO

W'116 I.P. BET. SECTIONS 18+19 OUR LINE

FELL 40' N. OF IRON - BUT DISTANCE WAS OK

AT S11° E TO IRON - APPROX. SEL. COR. IS

VERY NEAR RIBBONS TIED ON BRUSH AS

APPROX. S.C. /



12/11/87 FD. IRON AT SEL. COR.

ON FRONT SIDE OF CARD

## Evidence of Subsequent Corner Restoration Found

Year of search \_\_\_\_\_ By \_\_\_\_\_

Remonumentation certificate prepared \_\_\_\_\_ By \_\_\_\_\_

Filed at \_\_\_\_\_ Date \_\_\_\_\_

Index No. N-1  
(Alphabetical - Numerical)

LAND CORNER RECORD  
(RECTANGULAR SURVEYS)

RS-5680-11 (5/12/61)

T. 1 R. 2 Mer. N.F. \_\_\_\_\_ County \_\_\_\_\_ State \_\_\_\_\_  
W/4 Corner common to sections 10, 19, 13 and 24

EXISTING SURVEYS

Original Government Survey

Year surveyed \_\_\_\_\_

Original monument \_\_\_\_\_  
(Wood post, stone, pile of stones, pipe, etc.)

Bearing Trees

Species \_\_\_\_\_

Diameter \_\_\_\_\_

Bearing \_\_\_\_\_

Distance \_\_\_\_\_

Original Evidence Found

Year of search \_\_\_\_\_ By \_\_\_\_\_

Monument found \_\_\_\_\_

Original Bearing Trees Found

Species \_\_\_\_\_

Diameter \_\_\_\_\_

Bearing \_\_\_\_\_

Distance \_\_\_\_\_

Subsequent Corner Restoration

Year surveyed \_\_\_\_\_ By \_\_\_\_\_

Where filed or recorded \_\_\_\_\_

Monument \_\_\_\_\_  
(Original, concrete post, iron rod, etc.)

Bearing Trees, Reference Objects

Species \_\_\_\_\_

Diameter \_\_\_\_\_

Bearing \_\_\_\_\_

Distance \_\_\_\_\_

Evidence of Subsequent Corner Restoration Found

Year of search 1967 By Wittbeck

Found NO Evidence



Index No. N-2  
(Alphabetical - Numerical)

LAND CORNER RECORD  
(RECTANGULAR SURVEYS)

R9-7150-4 (Rev. 6/13/67)  
GPO 802-127

T. 142 R. 31 5 Mer. N.F. CHIPPEWA County CASS State MN.  
WEST 1/16 BET. Corner common to sections 18 and 19

EXISTING SURVEYS

Original Government Survey

Year surveyed 1921 By CASS COUNTY  
Original monument 1 1/2" x 48" IRON PIPE  
(Wood post, stone, pile of stones, pipe, etc.)

Bearing Trees

Species \_\_\_\_\_  
Diameter \_\_\_\_\_  
Bearing \_\_\_\_\_  
Distance \_\_\_\_\_

Subsequent Corner Restoration

Year surveyed \_\_\_\_\_ By \_\_\_\_\_  
Where filed or recorded \_\_\_\_\_  
Monument \_\_\_\_\_  
(Original, concrete post, iron rod, etc.)

Bearing Trees, Reference Objects

Species \_\_\_\_\_  
Diameter \_\_\_\_\_  
Bearing \_\_\_\_\_  
Distance \_\_\_\_\_

Original Evidence Found

Year of search \_\_\_\_\_ By \_\_\_\_\_  
Monument found \_\_\_\_\_

Original Bearing Trees Found

Species \_\_\_\_\_  
Diameter \_\_\_\_\_  
Bearing \_\_\_\_\_  
Distance \_\_\_\_\_

Evidence of Subsequent Corner Restoration Found

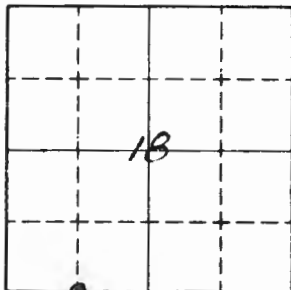
Year of search 12/2/87 By JA-6B-CK-MH  
FD. 1 1/2" x 48" IRON PIPE IN BLK. SPRUCE SWP  
IN PLACE - STANDING UPRIGHT - FD. FSLP ON  
7" BLK. SPRUCE. BY DISTRICT PERSONEL  
TAG IS N85E - 8.85' FROM IRON PIPE - PAINTED RED  
IRON IS 125' N OF ASPEN HIGHGROUND AND 260'E

Bearing Trees, Reference Objects OVER

Species \_\_\_\_\_  
Diameter \_\_\_\_\_  
Bearing \_\_\_\_\_  
Distance \_\_\_\_\_

R32W

R31W



Sketch

○ Corner     F.S. Land

## Relation of Evidence to Record Features Along Section Lines

Section line to sections \_\_\_\_\_  
 Object \_\_\_\_\_  
 Record distance \_\_\_\_\_  
 Measured distance \_\_\_\_\_

## Other Evidence

Describe evidence of use and occupation such as roads, fences, clearings, timber cutting lines, plantations, etc.. Cite source of testimony if any. \_\_\_\_\_

OF ASPEN HIGHGROUND - CORNER IN BLK. SPRUCE & TAM. SWAMP  
600' NORTH OF WOODS ROAD E/W - CO. ALUM. TAG ON 12" ASPEN  
ON NORTH SIDE OF WOOD ROAD

At time of search:

1. Did you have the record description?

Yes  No \_\_\_\_\_

2. How was search area located?

Pacing chaining, photos maps  
 etc. \_\_\_\_\_

3. Man hours spent in search 1 HR.4. Do you think additional search might recover evidence? Yes \_\_\_\_\_ No 5. Signature CRK

CHAINED FROM APPROX. SEC. COR. 22.65' AND FELL 40' N11W OF  
IRON - THIS WOULD PUT SEC. COR. CLOSE TO RIBBONS TIED UP  
NOW AT APPROX. POSITION

## Perpetuation Record

Monument and accessories established. Include brief description of area. \_\_\_\_\_

Certified corner restoration certificate prepared: Yes \_\_\_\_\_ No \_\_\_\_\_

Filed in county records at \_\_\_\_\_ Date \_\_\_\_\_ County Document No. \_\_\_\_\_

Identified on aerial photo No. \_\_\_\_\_ Which is filed at \_\_\_\_\_

Index No. N-2  
(Alphabetical-Numerical)

No. 12

LAND CORNER RECORD  
(RECTANGULAR SURVEYS)

T. 142 R. 31  
1/16

Mer. N.F. Chippewa County Cass State Minn

Corner common to sections 18, 19 and \_\_\_\_\_

EXISTING SURVEYS

Original Government Survey

Year surveyed \_\_\_\_\_  
Original monument \_\_\_\_\_  
(Wood post, stone, pile of stones, pipe, etc.)

Bearing Trees

Species \_\_\_\_\_  
Diameter \_\_\_\_\_  
Bearing \_\_\_\_\_  
Distance \_\_\_\_\_

Subsequent Corner Restoration

Year surveyed \_\_\_\_\_ By \_\_\_\_\_  
Where filed or recorded \_\_\_\_\_  
Monument \_\_\_\_\_  
(Original, concrete post, iron rod, etc.)

Bearing Trees, Reference Objects

Species \_\_\_\_\_  
Diameter \_\_\_\_\_  
Bearing \_\_\_\_\_  
Distance \_\_\_\_\_

Original Evidence Found

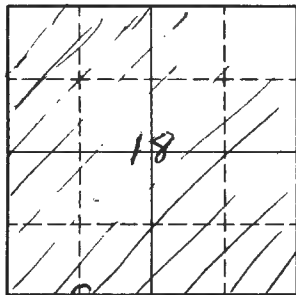
Year of search \_\_\_\_\_ By \_\_\_\_\_  
Monument found \_\_\_\_\_

Original Bearing Trees Found

Species \_\_\_\_\_  
Diameter \_\_\_\_\_  
Bearing \_\_\_\_\_  
Distance \_\_\_\_\_

Evidence of Subsequent Corner Restoration Found

Year of search 5-3-67 By Baker & Pung.  
I. P. Cor. 20" above ground



Sketch

○ Corner    ▨ F.S. Land

Relation of Evidence to Record Features Along Section Lines

Section line to sections \_\_\_\_\_  
 Object \_\_\_\_\_  
 Record distance \_\_\_\_\_  
 Measured distance \_\_\_\_\_

Other Evidence

Describe evidence of use and occupation such as roads, fences, clearings, timber cutting lines, plantations, etc.. Cite source of testimony if any. *I. P. Cor. Lies*

*S. 87° W. ~~12~~ 12 LKS. from 4" Spurce  
 with F.S. Tag on it.*

At time of search:

1. Did you have the record description?

Yes \_\_\_\_\_ No \_\_\_\_\_

2. How was search area located?

Pacing, chaining, photos, maps,  
 etc. \_\_\_\_\_

3. Man hours spent in search \_\_\_\_\_

4. Do you think additional search might  
 recover evidence? Yes \_\_\_\_\_ No \_\_\_\_\_

5. Signature *Robert Emery*

Perpetuation Record

Monument and accessories established. Include brief description of area. \_\_\_\_\_

*I. P. Cor. is located in a small  
 spurce @ Linnick Swamp.*

Certified corner restoration certificate prepared: Yes \_\_\_\_\_ No \_\_\_\_\_

Filed in county records at \_\_\_\_\_ Date \_\_\_\_\_ County Document No. \_\_\_\_\_

Identified on aerial photo No. \_\_\_\_\_ Which is filed at \_\_\_\_\_



Index No. N-3  
(Alphabetical - Numerical)

LAND CORNER RECORD  
(RECTANGULAR SURVEYS)

R9-7150-4 (Rev. 6/13/67)  
 GPO 802-127

T. 142 R. 31 Mer. N.F. Chippewa County Cass State Minnesota  
Quarter Corner common to sections 18 19 and \_\_\_\_\_

EXISTING SURVEYS

Original Government Survey

Year surveyed 1873 P.H. Conger  
 Original monument Wood Post  
(Wood post, stone, pile of stones, pipe, etc.)

Bearing Trees

Species Y. Pine Poplar  
 Diameter 10" 6"  
 Bearing N52 E S89 W  
 Distance 4. lbs. 53. lbs.

Subsequent Corner Restoration

Year surveyed 1921 By E.B. Horst  
 Where filed or recorded Co. resurvey plat "E-59"  
 Monument 2x48" 1.M.  
(Original, concrete post, iron rod, etc.)

1921 Horst, BK. C' p. 473, set 2x48" 1.M.

Bearing Trees, Reference Objects

Species \_\_\_\_\_  
 Diameter \_\_\_\_\_  
 Bearing \_\_\_\_\_  
 Distance \_\_\_\_\_

Original Evidence Found

Year of search \_\_\_\_\_ By \_\_\_\_\_  
 Monument found \_\_\_\_\_

Original Bearing Trees Found

Species \_\_\_\_\_  
 Diameter \_\_\_\_\_  
 Bearing \_\_\_\_\_  
 Distance \_\_\_\_\_

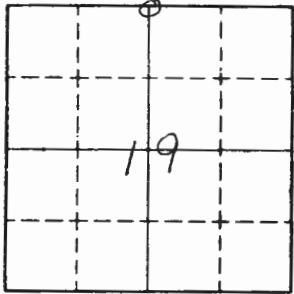
Evidence of Subsequent Corner Restoration Found

Year of search 1914 By Curo  
microfilm - roll 115 BK. 92 p. 6  
start east from true corner

Bearing Trees, Reference Objects

Species \_\_\_\_\_  
 Diameter \_\_\_\_\_  
 Bearing \_\_\_\_\_  
 Distance \_\_\_\_\_

Relation of Evidence to Record Features Along Section Lines



Sketch

○ Corner    ▨ F.S. Land

|                          |       |       |       |       |
|--------------------------|-------|-------|-------|-------|
| Section line to sections | _____ | _____ | _____ | _____ |
| Object                   | _____ | _____ | _____ | _____ |
| Record distance          | _____ | _____ | _____ | _____ |
| Measured distance        | _____ | _____ | _____ | _____ |

Other Evidence

Describe evidence of use and occupation such as roads, fences, clearings, timber cutting lines, plantations, etc.. Cite source of testimony if any. 1990 Landecker & Assoc., Inc. survey crew locate 1 1/2" I.P. in traverse across North line of Sec. 19. Monument was partially tipped out. Set rerod at base of monument.

At time of search:

1. Did you have the record description?  
 Yes \_\_\_\_\_ No \_\_\_\_\_

2. How was search area located?  
 Pacing, chaining, photos, maps, etc. \_\_\_\_\_

3. Man hours spent in search \_\_\_\_\_

4. Do you think additional search might recover evidence? Yes \_\_\_\_\_ No \_\_\_\_\_

5. Signature \_\_\_\_\_

Perpetuation Record

Monument and accessories established. Include brief description of area. 1/18/91 a Landecker & Assoc., Inc. survey crew replace rerod at base of found iron pipe with 2 1/2 x 48" iron pipe with stamped brass cap. Ties:

|                                  |                      |
|----------------------------------|----------------------|
| <u>10" Poplar N 80 W 50.85';</u> | <u>T142 N R 31 W</u> |
| <u>8" Oak S 43 W 9.17';</u>      | <u>1/4 S 18</u>      |
| <u>9" Poplar N 27 E 8.50'.</u>   | <u>S 19</u>          |
|                                  | <u>1990</u>          |
|                                  | <u>RLS 17008</u>     |

Certified corner restoration certificate prepared: Yes  No \_\_\_\_\_

Filed in county records at Cass Co. Date 3/11/91 County Document No. 327271

Identified on aerial photo No. \_\_\_\_\_ Which is filed at \_\_\_\_\_

Index No. N-3  
(Alphabetical - Numerical)

12

LAND CORNER RECORD  
(RECTANGULAR SURVEYS)

T. 142 R. 31

Mer. N.F. Chippewa County Cass State Missouri

Corner common to sections \_\_\_\_\_ and 19

EXISTING SURVEYS

**Original Government Survey**

Year surveyed \_\_\_\_\_

Original monument \_\_\_\_\_  
(Wood post, stone, pile of stones, pipe, etc.)

**Bearing Trees**

Species \_\_\_\_\_

Diameter \_\_\_\_\_

Bearing \_\_\_\_\_

Distance \_\_\_\_\_

**Original Evidence Found**

Year of search \_\_\_\_\_ By \_\_\_\_\_

Monument found \_\_\_\_\_

**Original Bearing Trees Found**

Species \_\_\_\_\_

Diameter \_\_\_\_\_

Bearing \_\_\_\_\_

Distance \_\_\_\_\_

**Subsequent Corner Restoration**

Year surveyed \_\_\_\_\_ By \_\_\_\_\_

Where filed or recorded \_\_\_\_\_

Monument \_\_\_\_\_  
(Original, concrete post, iron rod, etc.)

**Bearing Trees, Reference Objects**

Species \_\_\_\_\_

Diameter \_\_\_\_\_

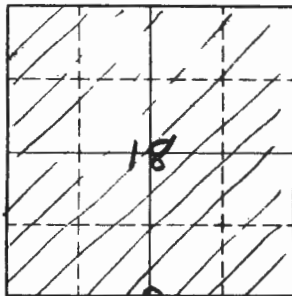
Bearing \_\_\_\_\_

Distance \_\_\_\_\_

**Evidence of Subsequent Corner Restoration Found**

Year of search 4-67 By Bob & Dany

I.P. Col, 34" above ground



Sketch

○ Corner    ▨ F.S. Land

Relation of Evidence to Record Features Along Section Lines

Section line to sections \_\_\_\_\_  
 Object \_\_\_\_\_  
 Record distance \_\_\_\_\_  
 Measured distance \_\_\_\_\_

Other Evidence

Describe evidence of use and occupation such as roads, fences, clearings, timber cutting lines, plantations, etc.. Cite source of testimony if any. *1/2 P. Cor. lies*

*S. 24' E. 20 LKS. from 6" aspen  
with F.S. tag on it.*

At time of search:

1. Did you have the record description?

Yes \_\_\_\_\_ No \_\_\_\_\_

2. How was search area located?

Pacing, chaining, photos, maps,  
etc. \_\_\_\_\_

3. Man hours spent in search \_\_\_\_\_

4. Do you think additional search might  
recover evidence? Yes \_\_\_\_\_ No \_\_\_\_\_

5. Signature *Robert Emery*

Perpetuation Record

Monument and accessories established. Include brief description of area. \_\_\_\_\_

Certified corner restoration certificate prepared: Yes \_\_\_\_\_ No \_\_\_\_\_

Filed in county records at \_\_\_\_\_ Date \_\_\_\_\_ County Document No. \_\_\_\_\_

Identified on aerial photo No. \_\_\_\_\_ Which is filed at \_\_\_\_\_

Index No. N-4  
(Alphabetical - Numerical)

LAND CORNER RECORD  
(RECTANGULAR SURVEYS)

RS-5660-11 (5/12/61)

T. 142 R. 31 Mer. N.F. Chippewa County Cass State Missouri  
1/16 Corner common to sections 18, 19 and \_\_\_\_\_

EXISTING SURVEYS

Original Government Survey

Year surveyed \_\_\_\_\_  
Original monument \_\_\_\_\_  
(Wood post, stone, pile of stones, pipe, etc.)

Bearing Trees

Species \_\_\_\_\_  
Diameter \_\_\_\_\_  
Bearing \_\_\_\_\_  
Distance \_\_\_\_\_

Subsequent Corner Restoration

Year surveyed \_\_\_\_\_ By \_\_\_\_\_  
Where filed or recorded \_\_\_\_\_  
Monument \_\_\_\_\_  
(Original, concrete post, iron rod, etc.)

Bearing Trees, Reference Objects

Species \_\_\_\_\_  
Diameter \_\_\_\_\_  
Bearing \_\_\_\_\_  
Distance \_\_\_\_\_

Original Evidence Found

Year of search \_\_\_\_\_ By \_\_\_\_\_  
Monument found \_\_\_\_\_

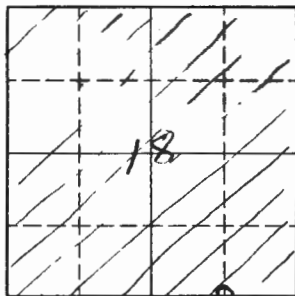
Original Bearing Trees Found

Species \_\_\_\_\_  
Diameter \_\_\_\_\_  
Bearing \_\_\_\_\_  
Distance \_\_\_\_\_

Evidence of Subsequent Corner Restoration Found

Year of search 5-3-67 By Bob C. Dancy  
I. P. Col. 26" above ground

Relation of Evidence to Record Features Along Section Lines



Sketch

○ Corner    ▨ F.S. Land

Section line to sections \_\_\_\_\_  
 Object \_\_\_\_\_  
 Record distance \_\_\_\_\_  
 Measured distance \_\_\_\_\_

Other Evidence

Describe evidence of use and occupation such as roads, fences, clearings, timber cutting lines, plantations, etc.. Cite source of testimony if any. *F. P. Cor lies*

*S. 81° W, 32 LKS. from 8" Jack pine*

*with F. S. tag on it. F. P. Cor. is*

*in S. E. Cor. of part hole to at end of drainage ditch.*

Perpetuation Record

Monument and accessories established. Include brief description of area. \_\_\_\_\_

\_\_\_\_\_  
 \_\_\_\_\_  
 \_\_\_\_\_  
 \_\_\_\_\_

Certified corner restoration certificate prepared:      Yes \_\_\_\_\_ No \_\_\_\_\_

Filed in county records at \_\_\_\_\_ Date \_\_\_\_\_ County Document No. \_\_\_\_\_

Identified on aerial photo No. \_\_\_\_\_ Which is filed at \_\_\_\_\_

At time of search:

1. Did you have the record description?

Yes \_\_\_\_\_ No \_\_\_\_\_

2. How was search area located?

Pacing, chaining, photos, maps, etc. \_\_\_\_\_

3. Man hours spent in search \_\_\_\_\_

4. Do you think additional search might recover evidence? Yes \_\_\_\_\_ No \_\_\_\_\_

5. Signature *Robert Emery*

Index No. N-5  
(Alphabetical - Numerical)LAND CORNER RECORD  
(RECTANGULAR SURVEYS)

R9-7150-4 (Rev. 6/13/67)

GPO 802-127

T. 142 R. 31 5th Mer. N.F. Chippewa County Cass State Minnesota  
Northeast Corner common to sections 19, 20, 17 and 18

## EXISTING SURVEYS

## Original Government Survey

Year surveyed 1873  
Original monument wood post  
(Wood post, stone, pile of stones, pipe, etc.)

## Bearing Trees

Species Poplar Poplar Poplar Poplar  
Diameter 3" 3" 3" 3"  
Bearing N 55 E N 43 W S 25 W S 30 E  
Distance 7 lks 26 lks 5 lks 10 lks

## Subsequent Corner Restoration

Year surveyed 1915 By John Curo  
Where filed or recorded Co Book "B" p 446-454  
Monument Found old govt. dt's stumps.  
Set a <sup>(Original, concrete post, iron 1 1/2" dia)</sup> 2 1/2 x 48 galv. i.p. w/ cap

## Bearing Trees, Reference Objects

Species Aspen stump Aspen stump  
Diameter 10" 12"  
Bearing S 47-58 E S 44-07 W  
Distance 9.50' 13.30'

## Original Evidence Found

Year of search \_\_\_\_\_ By \_\_\_\_\_  
Monument found \_\_\_\_\_

## Original Bearing Trees Found

Species \_\_\_\_\_  
Diameter \_\_\_\_\_  
Bearing \_\_\_\_\_  
Distance \_\_\_\_\_

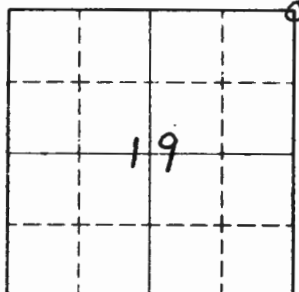
## Evidence of Subsequent Corner Restoration Found

Year of search 1921 By E. B Horst  
Co. resurvey plat "E-59" 2x48" 1.m.  
1915 John Curo, Co. resurvey "E-60" 2 1/4 x 48" 1.M.  
1919 E.B. Horst, Co. Book "C" pg 471 capped 1.M.  
1938 CCC found 2" I.P., 15/16" 12" W. Oak N 20 E 38 lks  
1979 Gary Stevenson Found 2" capped pipe

## Bearing Trees, Reference Objects

Species Red Oak Birch Aspen  
Diameter 19" 9" 0"  
Bearing N 15 W N 60 E N 30 W  
Distance 25.15' 5.30' 5.16'  
1979 ties

## Relation of Evidence to Record Features Along Section Lines



Sketch

○ Corner    ▨ F.S. Land

Section line to sections \_\_\_\_\_  
 Object \_\_\_\_\_  
 Record distance \_\_\_\_\_  
 Measured distance \_\_\_\_\_

## Other Evidence

Describe evidence of use and occupation such as roads, fences, clearings, timber cutting lines, plantations, etc.. Cite source of testimony if any.

1969 USES - Emery found 2" I.P.

At time of search:

1. Did you have the record description?

Yes \_\_\_\_\_ No \_\_\_\_\_

2. How was search area located?

Pacing, chaining, photos, maps,  
 etc. \_\_\_\_\_

3. Man hours spent in search \_\_\_\_\_

4. Do you think additional search might  
 recover evidence? Yes \_\_\_\_\_ No \_\_\_\_\_

5. Signature \_\_\_\_\_

## Perpetuation Record

Monument and accessories established. Include brief description of area. 1990 on June 22, Landecker & Assoc., Inc. survey crew find corner in good shape in woods.

On October 1, Landecker & Assoc. stamp found 2" capped I.P. Ties: 6" Maple N 73 E 15.41'; 5" Balsam S 36 W 10.35'; 8" Balsam N 58 W 32.42'; 8" Burr Oak S 15 E 51.20'; 8' steel sign post w'ly 3.0; 8' steel sign post s'ly 3.0'

Certified corner restoration certificate prepared: Yes  No \_\_\_\_\_

Filed in county records at Cass County Date 2-14-91 County Document No. 326712

Identified on aerial photo No. \_\_\_\_\_ Which is filed at \_\_\_\_\_



Index No. N-5  
(Alphabetical - Numerical)

LAND CORNER RECORD  
(RECTANGULAR SURVEYS)

RS-5680-11 (5/12/61)

T. \_\_\_\_\_ R. \_\_\_\_\_ Mer. N.F. \_\_\_\_\_ County \_\_\_\_\_ State \_\_\_\_\_  
 \_\_\_\_\_ Corner common to sections 7, 12, \_\_\_\_\_ and \_\_\_\_\_

EXISTING SURVEYS

Original Government Survey

Year surveyed \_\_\_\_\_

Original monument \_\_\_\_\_  
(Wood post, stone, pile of stones, pipe, etc.)

Bearing Trees

Species \_\_\_\_\_

Diameter \_\_\_\_\_

Bearing \_\_\_\_\_

Distance \_\_\_\_\_

Original Evidence Found

Year of search \_\_\_\_\_ By \_\_\_\_\_

Monument found \_\_\_\_\_

Original Bearing Trees Found

Species \_\_\_\_\_

Diameter \_\_\_\_\_

Bearing \_\_\_\_\_

Distance \_\_\_\_\_

Subsequent Corner Restoration

Year surveyed \_\_\_\_\_ By \_\_\_\_\_

Where filed or recorded \_\_\_\_\_

Monument \_\_\_\_\_  
(Original, concrete post, iron rod, etc.)

Bearing Trees, Reference Objects

Species \_\_\_\_\_

Diameter \_\_\_\_\_

Bearing \_\_\_\_\_

Distance \_\_\_\_\_

Evidence of Subsequent Corner Restoration Found

Year of search 7-1-61 By \_\_\_\_\_

\_\_\_\_\_

\_\_\_\_\_

\_\_\_\_\_

\_\_\_\_\_

\_\_\_\_\_

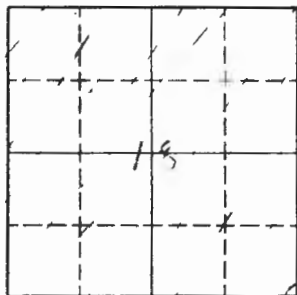
\_\_\_\_\_

\_\_\_\_\_

\_\_\_\_\_

\_\_\_\_\_

\_\_\_\_\_



Sketch

○ Corner    ▨ F.S. Land

Relation of Evidence to Record Features Along Section Lines

N-5

Section line to sections \_\_\_\_\_  
Object \_\_\_\_\_  
Record distance \_\_\_\_\_  
Measured distance \_\_\_\_\_

Other Evidence

Describe evidence of use and occupation such as roads, fences, clearings, timber cutting lines, plantations, etc.. Cite source of testimony if any. \_\_\_\_\_

fence line runs west from E.P. Cor.

At time of search:

1. Did you have the record description?

Yes \_\_\_\_\_ No

2. How was search area located?

Pacing, chaining, photos, maps,  
etc. chain and compass

3. Man hours spent in search \_\_\_\_\_

4. Do you think additional search might recover evidence? Yes  No \_\_\_\_\_

There may be B.T. Tr.

5. Signature Leo M. W. [unclear]

Perpetuation Record

Monument and accessories established. Include brief description of area. \_\_\_\_\_

Certified corner restoration certificate prepared: Yes \_\_\_\_\_ No \_\_\_\_\_

Filed in county records at \_\_\_\_\_ Date \_\_\_\_\_ County Document No. \_\_\_\_\_

Identified on aerial photo No. \_\_\_\_\_ Which is filed at \_\_\_\_\_

Index No. N-6  
(Alphabetical - Numerical)

LAND CORNER RECORD  
(RECTANGULAR SURVEYS)

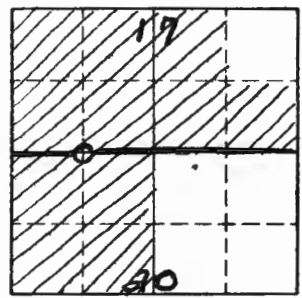
R9-7150-4 (Rev. 6/13/87)  
 GPO 902-127

T. 142 R. 31 5<sup>th</sup> Mer. N.F. Chippewa County Cass State Minnesota  
West One-Sixteenth Corner common to sections 17, 20 and \_\_\_\_\_

EXISTING SURVEYS

| Original Government Survey                                                                                                                                                                             | Original Evidence Found                                                                                                                                                                         |
|--------------------------------------------------------------------------------------------------------------------------------------------------------------------------------------------------------|-------------------------------------------------------------------------------------------------------------------------------------------------------------------------------------------------|
| Year surveyed _____<br>Original monument _____<br><small>(Wood post, stone, pile of stones, pipe, etc.)</small>                                                                                        | Year of search _____ By _____<br>Monument found _____                                                                                                                                           |
| <p style="text-align: center;">Bearing Trees</p> Species _____<br>Diameter _____<br>Bearing _____<br>Distance _____                                                                                    | <p style="text-align: center;">Original Bearing Trees Found</p> Species _____<br>Diameter _____<br>Bearing _____<br>Distance _____                                                              |
| <p style="text-align: center;">Subsequent Corner Restoration</p>                                                                                                                                       | <p style="text-align: center;">Evidence of Subsequent Corner Restoration Found</p>                                                                                                              |
| Year surveyed <u>1915</u> By <u>John Curo</u><br>Where filed or recorded <u>County resurvey plat E-60</u><br>Monument <u>iron monument</u><br><small>(Original, concrete post, iron rod, etc.)</small> | Year of search <u>1935</u> By <u>Civilian Conservation Corp</u><br>Found capped iron pipe. Placed location poster:<br><u>Aspen N 75 E 3.5 chains</u><br><br><u>1969 USFS - Withhoef / Emery</u> |
| <p style="text-align: center;">Bearing Trees, Reference Objects</p> Species _____<br>Diameter _____<br>Bearing _____<br>Distance _____                                                                 | <p style="text-align: center;">Bearing Trees, Reference Objects</p> _____<br>_____<br>_____<br>_____                                                                                            |

Relation of Evidence to Record Features Along Section Lines



Sketch

○ Corner    ▨ F.S. Land

Section line to sections \_\_\_\_\_  
 Object \_\_\_\_\_  
 Record distance \_\_\_\_\_  
 Measured distance \_\_\_\_\_

Other Evidence

Describe evidence of use and occupation such as roads, fences, clearings, timber cutting lines, plantations, etc.. Cite source of testimony if any. \_\_\_\_\_

7/31/90 Landecker & Assoc. survey crew find 1 1/4" I.P.  
 flush to ground, 8.5' easterly of E of trail.  
 Monument appears to have been disturbed.  
 Monument found to be out of position.

At time of search:

1. Did you have the record description?  
 Yes \_\_\_\_\_ No \_\_\_\_\_

2. How was search area located?  
 Pacing, chaining, photos, maps,  
 etc. \_\_\_\_\_

3. Man hours spent in search \_\_\_\_\_

4. Do you think additional search might  
 recover evidence? Yes \_\_\_\_\_ No \_\_\_\_\_

5. Signature \_\_\_\_\_

Perpetuation Record

Monument and accessories established. Include brief description of area. 1990 on Nov.  
 17, Landecker & Assoc., Inc. set 2" x 20" I.P. with brass cap & magnet at  
 base 4' ± S'ly of old trail & W'ly of township road E. TIES:  
 5" Burr Oak N40W 35.06' SCR W 1/16 517 BT; T142N R31W  
 5" Balsam N40E 22.00' SCR W 1/16 517 BT; W 1/16 517  
 7" Balsam S12E 21.34' SCR W 1/16 517 BT; 520  
 8' sign post SNE 3.4' with 54-2, 54-9 1990  
 8' sign post S'ly 3.1' with 54-2, 54-9 RLS 17008

Certified corner restoration certificate prepared: Yes \_\_\_\_\_ No \_\_\_\_\_

Filed in county records at \_\_\_\_\_ Date \_\_\_\_\_ County Document No. \_\_\_\_\_

Identified on aerial photo No. \_\_\_\_\_ Which is filed at \_\_\_\_\_

Index No. N-6  
(Alphabetical - Numerical)

LAND CORNER RECORD  
(RECTANGULAR SURVEYS)

RR-7150-4 (Rev. 6/13/67)  
GPO 806-924

T. 177 R. 12 Mer. N.F. Chippewa County Cass State Minn.  
W. 1/2 Corner common to sections \_\_\_\_\_ and \_\_\_\_\_

EXISTING SURVEYS

Original Government Survey

Year surveyed \_\_\_\_\_  
Original monument \_\_\_\_\_  
(Wood post, stone, pile of stones, pipe, etc.)

Bearing Trees

Species \_\_\_\_\_  
Diameter \_\_\_\_\_  
Bearing \_\_\_\_\_  
Distance \_\_\_\_\_

Subsequent Corner Restoration

Year surveyed \_\_\_\_\_ By \_\_\_\_\_  
Where filed or recorded \_\_\_\_\_  
Monument \_\_\_\_\_  
(Original, concrete post, iron rod, etc.)

Bearing Trees, Reference Objects

Species \_\_\_\_\_  
Diameter \_\_\_\_\_  
Bearing \_\_\_\_\_  
Distance \_\_\_\_\_

Original Evidence Found

Year of search \_\_\_\_\_ By \_\_\_\_\_  
Monument found \_\_\_\_\_

Original Bearing Trees Found

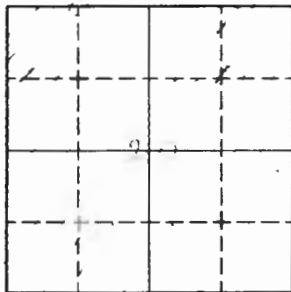
Species \_\_\_\_\_  
Diameter \_\_\_\_\_  
Bearing \_\_\_\_\_  
Distance \_\_\_\_\_

Evidence of Subsequent Corner Restoration Found

Year of search 3-1-67 By L. WITTHOFT R. Emer  
& K. W. L. CAN NO MARKING  
TO COR. 30 ABOVE GROUND

Bearing Trees, Reference Objects

Species \_\_\_\_\_  
Diameter \_\_\_\_\_  
Bearing \_\_\_\_\_  
Distance \_\_\_\_\_



Sketch

○ Corner  F.S. Land

Relation of Evidence to Record Features Along Section Lines

N-6

Section line to sections \_\_\_\_\_  
 Object \_\_\_\_\_  
 Record distance \_\_\_\_\_  
 Measured distance \_\_\_\_\_

Other Evidence

Describe evidence of use and occupation such as roads, fences, clearings, timber cutting lines, plantations, etc.. Cite source of testimony if any. J. Y. CARLIE on East Shoulder of old logging road FS. Tag on 5"

UNITS WITH UNLAKED N. 20' W. 11'

At time of search:

1. Did you have the record description?  
 Yes \_\_\_\_\_ No \_\_\_\_\_

2. How was search area located?

Pacing, chaining, photos, maps,  
 etc. 202 N. 104 compass

3. Man hours spent in search \_\_\_\_\_

4. Do you think additional search might recover evidence? Yes \_\_\_\_\_ No

5. Signature \_\_\_\_\_

Perpetuation Record

Monument and accessories established. Include brief description of area. see 1999

5/17/94 RMECK  
Fd. con. mon. 4" below road (SE) side  
 New BT's. W. oak 7" S88°E 53.82 W 1/4 S20 BT  
 W. oak 8" S57°E 49.80 W 1/4 S20 BT  
 W. Oak 4" S31°E 25.12 X BT

Sign Post OK - in place. @ Babams should stay in place & the Oak NW is in clearing. No need to disturb mon.  
CL/GS stake is 4' north.

Certified corner restoration certificate prepared: Yes \_\_\_\_\_ No \_\_\_\_\_

Filed in county records at \_\_\_\_\_ Date \_\_\_\_\_ County Document No. \_\_\_\_\_

Identified on aerial photo No. \_\_\_\_\_ Which is filed at \_\_\_\_\_

Index No. N - 7  
(Alphabetical - Numerical)

LAND CORNER RECORD  
(RECTANGULAR SURVEYS)

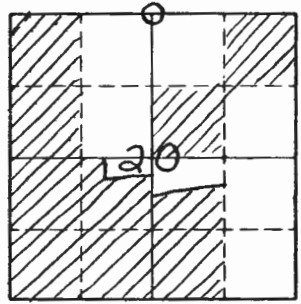
R9-7 150-4 (Rev. 6/13/67)  
 GPO 502-127

T. 142 R. 31 Mer. N.F. Chippewa County Cass State Minnesota  
North Quarter Corner common to sections 20 17 and \_\_\_\_\_

EXISTING SURVEYS

| Original Government Survey                                                                                                                                                                                                                                                                                                                          |  | Original Evidence Found                                                                                                                                                                                                                                        |          |
|-----------------------------------------------------------------------------------------------------------------------------------------------------------------------------------------------------------------------------------------------------------------------------------------------------------------------------------------------------|--|----------------------------------------------------------------------------------------------------------------------------------------------------------------------------------------------------------------------------------------------------------------|----------|
| Year surveyed <u>1873</u>                                                                                                                                                                                                                                                                                                                           |  | Year of search _____                                                                                                                                                                                                                                           | By _____ |
| Original monument <u>wood post</u><br><small>(Wood post, stone, pile of stones, pipe, etc.)</small>                                                                                                                                                                                                                                                 |  | Monument found _____                                                                                                                                                                                                                                           |          |
| <p style="text-align: center;">Bearing Trees</p> Species <u>Poplar</u> <u>Poplar</u><br>Diameter <u>4"</u> <u>3"</u><br>Bearing <u>N 17 E</u> <u>S 24 E</u><br>Distance <u>6 1/2</u> <u>4 1/2</u>                                                                                                                                                   |  | <p style="text-align: center;">Original Bearing Trees Found</p> Species _____<br>Diameter _____<br>Bearing _____<br>Distance _____                                                                                                                             |          |
| <p style="text-align: center;">Subsequent Corner Restoration</p> Year surveyed <u>1915</u> By <u>John Curo</u><br>Where filed or recorded <u>Co Book "B" pg. 446-454</u><br>Monument <u>Set 2 1/4 x 48" galv. i.p. w/cap</u><br><u>1915 John Curo, Co. resurvey "E-60" 2 1/4 x 48" i.m.</u><br><small>(Original, concrete post, "cap" etc.)</small> |  | <p style="text-align: center;">Evidence of Subsequent Corner Restoration Found</p> Year of search <u>1978</u> By <u>USFS-Curt Krause</u><br><u>Set a 2" x 5' galvanized iron pipe with</u><br><u>marked brass cap</u><br><u>8' steel sign post N 65 E 2.5'</u> |          |
| <p style="text-align: center;">Bearing Trees, Reference Objects</p> Species _____<br>Diameter _____<br>Bearing _____<br>Distance _____                                                                                                                                                                                                              |  | <p style="text-align: center;">Bearing Trees, Reference Objects</p> <u>N. Pine</u> <u>N. Pine</u> <u>N. Pine</u><br><u>8"</u> <u>19"</u> <u>14"</u><br><u>N 29 E</u> <u>S 82 E</u> <u>S 87 W</u><br><u>26.34'</u> <u>14.82'</u> <u>36.50'</u>                  |          |

Relation of Evidence to Record Features Along Section Lines



Sketch

○ Corner    ▨ F.S. Land

Section line to sections \_\_\_\_\_

Object \_\_\_\_\_

Record distance \_\_\_\_\_

Measured distance \_\_\_\_\_

Other Evidence

Describe evidence of use and occupation such as roads, fences, clearings, timber cutting lines, plantations, etc.. Cite source of testimony if any. \_\_\_\_\_

At time of search:

1. Did you have the record description?

Yes \_\_\_\_\_ No \_\_\_\_\_

2. How was search area located?

Pacing, chaining, photos, maps, etc. \_\_\_\_\_

3. Man hours spent in search \_\_\_\_\_

4. Do you think additional search might recover evidence? Yes \_\_\_\_\_ No \_\_\_\_\_

5. Signature \_\_\_\_\_

Perpetuation Record

Monument and accessories established. Include brief description of area. 1990 on November 19, a Landecker & Assoc., Inc. survey crew found a 2" I.P. with brass cap up 21". Old 2" capped Co. mon. along side.

|                                                    |                  |
|----------------------------------------------------|------------------|
| <u>16" Norway Pine S87W 36.50' SCR 1/4 S17BT;</u>  |                  |
| <u>22" Norway Pine S82E 14.82' SCR 1/4 S20 BT;</u> | <u>TH2N R31W</u> |
| <u>10" Norway Pine N29E 26.34' SCR 1/4 S17 BT</u>  | <u>4 217</u>     |
| <u>8" sign post W/ly 3.0' w/54-2, 54-9</u>         | <u>520</u>       |
| <u>8" sign post E/ly 2.5' w/54-2, 54-9</u>         | <u>1978</u>      |
|                                                    | <u>RLS 12261</u> |

Certified corner restoration certificate prepared: Yes  No \_\_\_\_\_

Filed in county records of Cass County Date 2-14-91 County Document No. 326713

Identified on aerial photo No. \_\_\_\_\_ Which is filed at \_\_\_\_\_



Index No. N-7  
(Alphabetical - Numerical)

*do not put  
 Book  
 Part of 100*

AND CORNER RECORD  
(RECTANGULAR SURVEYS)

RS-5680-11 (10/78) Am.

T. 14 R. 31 Mer. N.F. \_\_\_\_\_ County \_\_\_\_\_ State \_\_\_\_\_  
 S 1/4 Corner common to sections \_\_\_\_\_ and \_\_\_\_\_

EXISTING SURVEYS

Original Government Survey

Year surveyed \_\_\_\_\_  
 Original monument \_\_\_\_\_  
(Wood post, stone, pile of stones, pipe, etc.)

Bearing Trees

Species \_\_\_\_\_  
 Diameter \_\_\_\_\_  
 Bearing \_\_\_\_\_  
 Distance \_\_\_\_\_

*Need Cert*

Original Evidence Found

Year of search \_\_\_\_\_ By \_\_\_\_\_  
 Monument found \_\_\_\_\_

Original Bearing Trees Found

Species \_\_\_\_\_  
 Diameter \_\_\_\_\_  
 Bearing \_\_\_\_\_  
 Distance \_\_\_\_\_

Subsequent Corner Restoration

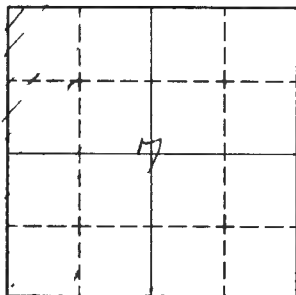
Year surveyed \_\_\_\_\_ By \_\_\_\_\_  
 Where filed or recorded \_\_\_\_\_  
 Monument \_\_\_\_\_  
(Original, concrete post, iron rod, etc.)

Bearing Trees, Reference Objects

Species \_\_\_\_\_  
 Diameter \_\_\_\_\_  
 Bearing \_\_\_\_\_  
 Distance \_\_\_\_\_

Evidence of Subsequent Corner Restoration Found

Year of search 4-21-67 By \_\_\_\_\_ ✓



Sketch

○ Corner    ▨ F.S. Land

Relation of Evidence to Record Features Along Section Lines

N-7

Section line to sections \_\_\_\_\_

Object \_\_\_\_\_

Record distance \_\_\_\_\_

Measured distance \_\_\_\_\_

Other Evidence

Describe evidence of use and occupation such as roads, fences, clearings, timber cutting lines, plantations, etc.. Cite source of testimony if any.

\_\_\_\_\_

\_\_\_\_\_

\_\_\_\_\_

\_\_\_\_\_

\_\_\_\_\_

At time of search:

1. Did you have the record description?

Yes \_\_\_\_\_ No \_\_\_\_\_

2. How was search area located?

Pacing, chaining, photos, maps, etc.

3. Man hours spent in search \_\_\_\_\_

4. Do you think additional search might recover evidence? Yes.  No \_\_\_\_\_

Perpetuation Record

Monument and accessories established. Include brief description of area.

\_\_\_\_\_

\_\_\_\_\_

\_\_\_\_\_

\_\_\_\_\_

Certified corner restoration certificate prepared: Yes \_\_\_\_\_ No \_\_\_\_\_

Filed in county records at \_\_\_\_\_ Date \_\_\_\_\_ County Document No. \_\_\_\_\_

5. Signature *Lo Mitchell*

Identified on aerial photo No. \_\_\_\_\_ Which is filed at \_\_\_\_\_

Index No. N - 8  
(Alphabetical - Numerical)

LAND CORNER RECORD  
(RECTANGULAR SURVEYS)

RD-7150-4 (Rev. 6/13/67)  
GPO 802-127

T. 142 R. 31 Mer. N.F. Chippewa County Cass State Minnesota  
East One - Sixteenth Corner common to sections 17, 20 and \_\_\_\_\_

EXISTING SURVEYS

Original Government Survey

Year surveyed \_\_\_\_\_  
Original monument \_\_\_\_\_  
(Wood post, stone, pile of stones, pipe, etc.)

Bearing Trees

Species \_\_\_\_\_  
Diameter \_\_\_\_\_  
Bearing \_\_\_\_\_  
Distance \_\_\_\_\_

Subsequent Corner Restoration

Year surveyed 1915 By John Curo  
Where filed or recorded County resurvey plat E-60  
Monument iron monument  
(Original, concrete post, iron rod, etc.)

Bearing Trees, Reference Objects

Species \_\_\_\_\_  
Diameter \_\_\_\_\_  
Bearing \_\_\_\_\_  
Distance \_\_\_\_\_

Original Evidence Found

Year of search \_\_\_\_\_ By \_\_\_\_\_  
Monument found \_\_\_\_\_

Original Bearing Trees Found

Species \_\_\_\_\_  
Diameter \_\_\_\_\_  
Bearing \_\_\_\_\_  
Distance \_\_\_\_\_

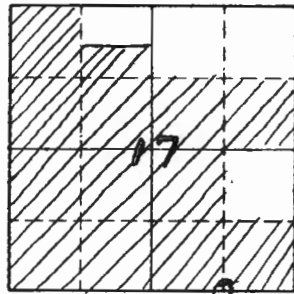
Evidence of Subsequent Corner Restoration Found

Year of search 1938 By Civilian Conservation Corp  
Found I.P. 10" above ground  
Metal location poster on 10" Red Pine  
N 10° W 1.29 chains

Bearing Trees, Reference Objects

Species \_\_\_\_\_  
Diameter \_\_\_\_\_  
Bearing \_\_\_\_\_  
Distance \_\_\_\_\_

Relation of Evidence to Record Features Along Section Lines



Sketch

○ Corner    ▨ F.S. Land

Section line to sections \_\_\_\_\_  
 Object \_\_\_\_\_  
 Record distance \_\_\_\_\_  
 Measured distance \_\_\_\_\_

Other Evidence

Describe evidence of use and occupation such as roads, fences, clearings, timber cutting lines, plantations, etc.. Cite source of testimony if any. \_\_\_\_\_

At time of search:

1. Did you have the record description?

Yes \_\_\_\_\_ No \_\_\_\_\_

2. How was search area located?

Pacing, chaining, photos, maps, etc. \_\_\_\_\_

3. Man hours spent in search \_\_\_\_\_

4. Do you think additional search might recover evidence? Yes \_\_\_\_\_ No \_\_\_\_\_

5. Signature \_\_\_\_\_

Perpetuation Record

Monument and accessories established. Include brief description of area. 1990 on November 19, a Landecker & Assoc., Inc. survey crew found a 2" x 48" capped County I.P. up 17". Monument is 25'± W'ly of old trail. Ties:

|                                           |            |
|-------------------------------------------|------------|
| 11" Maple S.35W 16.66' SCR E'1/16 S20 BT; | THAN R31W  |
| 8" Birch S8E 43.67' SCR E'1/16 S20 BT;    | E'1/16 S17 |
| 10" Red Oak N70E 51.06' SCR E'1/16 S20 BT | S20        |
| 8' sign post w/54-2 54-9 W'ly 3.0';       | 1990       |
| 8' sign post w/54-2 54-9 J'ly 2.8'        | RLS 17008  |

Certified corner restoration certificate prepared: Yes \_\_\_\_\_ No \_\_\_\_\_

Filed in county records at \_\_\_\_\_ Date \_\_\_\_\_ County Document No. \_\_\_\_\_

Identified on aerial photo No. \_\_\_\_\_ Which is filed at \_\_\_\_\_

Index No. N - 9  
(Alphabetical - Numerical)

LAND CORNER RECORD  
(RECTANGULAR SURVEYS)

R9-7150-4 (Rev. 6/13/67)  
 GPO 802-127

T. 142 R. 31 5th Mer. N.F. Chippewa County Cass State Minnesota  
Northeast Corner common to sections 20, 21, 16 and 17

EXISTING SURVEYS

Original Government Survey

Year surveyed 1873  
 Original monument wood post  
(Wood post, stone, pile of stakes, pipe, etc.)

Bearing Trees

| Species  | Birch  | Poplar | Poplar | Poplar |
|----------|--------|--------|--------|--------|
| Diameter | 3"     | 3"     | 3"     | 3"     |
| Bearing  | N 60 E | N 30 W | S 40 W | S 38 E |
| Distance | 6 lks  | 10 lks | 4 lks  | 3 lks  |

Subsequent Corner Restoration

Year surveyed 1913 By John Curo  
 Where filed or recorded Co. Book "B" pg. 54-56  
 Monument Found all old govt. BT's and set  
2 1/4" x 48" galv. i.p. with cap  
(Original, concrete post, iron rod, etc.)

Bearing Trees, Reference Objects

| Species  | N. Pine   | N. Pine |
|----------|-----------|---------|
| Diameter | 6"        | 14"     |
| Bearing  | N 15-30 W | S 63 W  |
| Distance | 54.96'    | 43.18'  |

Original Evidence Found

Year of search \_\_\_\_\_ By \_\_\_\_\_  
 Monument found \_\_\_\_\_

Original Bearing Trees Found

| Species  | _____ | _____ | _____ |
|----------|-------|-------|-------|
| Diameter | _____ | _____ | _____ |
| Bearing  | _____ | _____ | _____ |
| Distance | _____ | _____ | _____ |

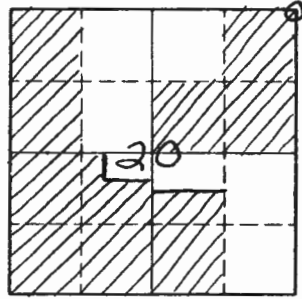
Evidence of Subsequent Corner Restoration Found

Year of search 1915 By John Curo  
Co. Book "B" p. 442-454. Find 2 1/4 x 48" capped pipe  
1916 John Curo, Co. resurvey plat "E-59" 1.m.  
1915 John Curo, Co. resurvey plat "E-60"  
2 1/4 x 48" 1.m.  
1935 CCC found 2 1/2" capped i.p.

Bearing Trees, Reference Objects

| Species  | _____ | _____ | _____ |
|----------|-------|-------|-------|
| Diameter | _____ | _____ | _____ |
| Bearing  | _____ | _____ | _____ |
| Distance | _____ | _____ | _____ |

Relation of Evidence to Record Features Along Section Lines



Sketch

○ Corner    ▨ F.S. Land

Section line to sections \_\_\_\_\_

Object \_\_\_\_\_

Record distance \_\_\_\_\_

Measured distance \_\_\_\_\_

Other Evidence

Describe evidence of use and occupation such as roads, fences, clearings, timber cutting lines, plantations, etc.. Cite source of testimony if any. \_\_\_\_\_

At time of search:

1. Did you have the record description?

Yes \_\_\_\_\_ No \_\_\_\_\_

2. How was search area located?

Pacing, chaining, photos, maps, etc. \_\_\_\_\_

3. Man hours spent in search \_\_\_\_\_

4. Do you think additional search might recover evidence? Yes \_\_\_\_\_ No \_\_\_\_\_

5. Signature \_\_\_\_\_

Perpetuation Record

Monument and accessories established. Include brief description of area. 1990 on July 5, Landecker & Assoc. survey crew found corner. On October 1, Landecker & Assoc. stamp found 2" capped monument. Corner located by fence corner, old trail northwesterly 12'±. Trail runs E'ly + S'ly. Found 1913 Curio BT @ J Brg. + dist now 24". Fies: 24" Norway Pine (Curio) N 15 W 54.96; 4" Burr Oak N 40 E 12.59; 5" maple S 25 E 52.93; 6" Maple S 12 W 81.83; 8' sign post North 3.0'; 8' sign post S-SE 3.0'

Certified corner restoration certificate prepared: Yes  No \_\_\_\_\_

Filed in county records at Cass County Date 2-14-91 County Document No. 326714

Identified on aerial photo No. \_\_\_\_\_ Which is filed at \_\_\_\_\_

Index No. 0-5  
(Alphabetical - Numerical)

LAND CORNER RECORD  
(RECTANGULAR SURVEYS)

RD-7150-4 (Rev. 6/13/67)  
GPO 802-127

T. 142 R. 31 Mer. N.F. Chippewa County Cass State Minnesota  
North One-Sixteenth Corner common to sections 19, 20 and \_\_\_\_\_

EXISTING SURVEYS

**Original Government Survey**

Year surveyed \_\_\_\_\_  
Original monument \_\_\_\_\_  
(Wood post, stone, pile of stones, pipe, etc.)

**Bearing Trees**

Species \_\_\_\_\_  
Diameter \_\_\_\_\_  
Bearing \_\_\_\_\_  
Distance \_\_\_\_\_

**Original Evidence Found**

Year of search \_\_\_\_\_ By \_\_\_\_\_  
Monument found \_\_\_\_\_

**Original Bearing Trees Found**

Species \_\_\_\_\_  
Diameter \_\_\_\_\_  
Bearing \_\_\_\_\_  
Distance \_\_\_\_\_

**Subsequent Corner Restoration**

Year surveyed 1915 By John Curo  
Where filed or recorded County resurvey plat E-60  
Monument iron monument  
(Original, concrete post, iron rod, etc.)

**Evidence of Subsequent Corner Restoration Found**

Year of search 1938 By Civilian Conservation Corp  
Found 2" Iron Pipe 12" above ground  
Metal location poster on 3" Oak N63E 16 1/8 S

1968 USFS - Schreiner - no corner found  
found OAK tree tie

**Bearing Trees, Reference Objects**

Species \_\_\_\_\_  
Diameter \_\_\_\_\_  
Bearing \_\_\_\_\_  
Distance \_\_\_\_\_

**Bearing Trees, Reference Objects**

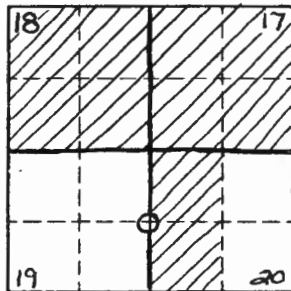
\_\_\_\_\_

\_\_\_\_\_

\_\_\_\_\_

\_\_\_\_\_

Relation of Evidence to Record Features Along Section Lines



Sketch

○ Corner    ▨ F.S. Land

Section line to sections \_\_\_\_\_

Object \_\_\_\_\_

Record distance \_\_\_\_\_

Measured distance \_\_\_\_\_

Other Evidence

Describe evidence of use and occupation such as roads, fences, clearings, timber cutting lines, plantations, etc.. Cite source of testimony if any. \_\_\_\_\_

6/22/90 Landecker & Associates, Inc. survey crew.  
 find 10" Red Oak with metal location poster. Set  
 rerod from this tree. Tree is alive, but broken  
 off 14' ± up.

At time of search:

1. Did you have the record description?

Yes \_\_\_\_\_ No \_\_\_\_\_

2. How was search area located?

Pacing, chaining, photos, maps,  
etc. \_\_\_\_\_

3. Man hours spent in search \_\_\_\_\_

4. Do you think additional search might  
recover evidence? Yes \_\_\_\_\_ No \_\_\_\_\_

5. Signature \_\_\_\_\_

Perpetuation Record

Monument and accessories established. Include brief description of area. 1990 on  
 October 30, a Landecker & Assoc., Inc. survey crew set a  
 2" x 48" I.P. with brass cap for corner position located at  
 easterly edge of old field. Ties:

|                                 |               |                     |           |
|---------------------------------|---------------|---------------------|-----------|
| 7 1/2" maple                    | N 38 E 44.31' | SCR N 1/16 S 20 BT; | T42NR31W  |
| 8" Birch                        | S 87 E 24.39' | SCR N 1/16 S 20 BT; | N 1/16    |
| 9" Red Oak                      | S 36 E 46.01' | SCR N 1/16 S 20 BT. | 519 + 520 |
| 8' sign post w/ 54-2, 54-9 sign | S 1/4 30'     |                     | 1990      |
|                                 |               |                     | RLS 17008 |

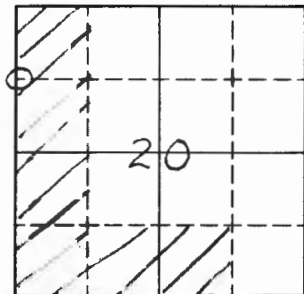
Certified corner restoration certificate prepared: Yes \_\_\_\_\_ No \_\_\_\_\_

Filed in county records at \_\_\_\_\_ Date \_\_\_\_\_ County Document No. \_\_\_\_\_

Identified on aerial photo No. \_\_\_\_\_ Which is filed at \_\_\_\_\_







Sketch  
 ○ Corner    ▨ F.S. Land

Relation of Evidence to Record Features Along Section Lines

0-5

Section line to sections 19 and 20  
 Object OAK TREE  
 Record distance 16 LINKS  
 Measured distance 563°W

Other Evidence

Describe evidence of use and occupation such as roads, fences, clearings, timber cutting lines, plantations, etc.. Cite source of testimony if any. Field runs along west edge of pasture - 1000

At time of search:

1. Did you have the record description?

Yes \_\_\_ No X

2. How was search area located?

Pacing, chaining, photos, maps, etc.

3. Man hours spent in search 0-1

4. Do you think additional search might recover evidence? Yes X No \_\_\_

5. Signature David Stehmer

Perpetuation Record

Monument and accessories established. Include brief description of area.

Placed red ribbon on surrounding trees. Found no corner monument except mound of soil where corner probably originally was located.

Certified corner restoration certificate prepared: Yes \_\_\_ No \_\_\_

Filed in county records at \_\_\_ Date \_\_\_ County Document No. \_\_\_

Identified on aerial photo No. \_\_\_ Which is filed at \_\_\_

Index No. 0-6  
(Alphabetical - Numerical)

LAND CORNER RECORD  
(RECTANGULAR SURVEYS)

R9-7150-4 (Rev. 6/15/67)  
GPO 802-127

T. 142 R. 31 Mer. N.F. Chippewa County Cass State Minnesota  
Northwest One-Sixteenth Corner common to sections 20 and \_\_\_\_\_

EXISTING SURVEYS

**Original Government Survey**

Year surveyed \_\_\_\_\_

Original monument \_\_\_\_\_  
(Wood post, stone, pile of stones, pipe, etc.)

---

**Bearing Trees**

Species \_\_\_\_\_

Diameter \_\_\_\_\_

Bearing \_\_\_\_\_

Distance \_\_\_\_\_

**Original Evidence Found**

Year of search \_\_\_\_\_ By \_\_\_\_\_

Monument found \_\_\_\_\_

---

**Original Bearing Trees Found**

Species \_\_\_\_\_

Diameter \_\_\_\_\_

Bearing \_\_\_\_\_

Distance \_\_\_\_\_

**Subsequent Corner Restoration**

Year surveyed 1915 By John Curo

Where filed or recorded County resurvey plat E-60

Monument iron monument set  
(Original, concrete post, iron rod, etc.)

**Evidence of Subsequent Corner Restoration Found**

Year of search 1938 By Civilian Conservation Corp

find 2" I.P. 12" above ground

Metal location poster and 7" Jack Pine North 2 IKS

1969 USFS-Wittthoeff/Emery find 2" I.P. with cap 8" above ground

**Bearing Trees, Reference Objects**

Species \_\_\_\_\_

Diameter \_\_\_\_\_

Bearing \_\_\_\_\_

Distance \_\_\_\_\_

**Bearing Trees, Reference Objects**

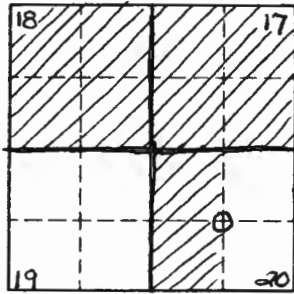
\_\_\_\_\_

\_\_\_\_\_

\_\_\_\_\_

\_\_\_\_\_

Relation of Evidence to Record Features Along Section Lines



Sketch

○ Corner    ▨ F.S. Land

Section line to sections \_\_\_\_\_  
 Object \_\_\_\_\_  
 Record distance \_\_\_\_\_  
 Measured distance \_\_\_\_\_

Other Evidence

Describe evidence of use and occupation such as roads, fences, clearings, timber cutting lines, plantations, etc.. Cite source of testimony if any. \_\_\_\_\_

1990 on October 10, Landecker & Associates, Inc. locate found iron pipe in traverse in Section 20. Pipe is found to be out of position for corner.

At time of search:

1. Did you have the record description?

Yes \_\_\_\_\_ No \_\_\_\_\_

2. How was search area located?

Pacing, chaining, photos, maps, etc. \_\_\_\_\_

3. Man hours spent in search \_\_\_\_\_

4. Do you think additional search might recover evidence? Yes \_\_\_\_\_ No \_\_\_\_\_

5. Signature \_\_\_\_\_

Perpetuation Record

Monument and accessories established. Include brief description of area. 1990 on November 27, a Landecker & Assoc., Inc survey crew set a 2" x 48" I.P. with brass cap in woods up 11". Ties:

9" White Pine N10E 45.87' SCR NW 1/4 S20 BT; T142N831W  
 10" White Pine N55W 50.38' SCR NW 1/4 S20 BT;  
 8 1/2" Burr Oak S2W 84.87' SCR NW 1/4 S20 BT; N 116' W  
 8' sign post N'ly 2.0' with 54-2, 54-9 S 20 N  
 1990  
 PLS 17008

Certified corner restoration certificate prepared: Yes \_\_\_\_\_ No \_\_\_\_\_

Filed in county records at \_\_\_\_\_ Date \_\_\_\_\_ County Document No. \_\_\_\_\_

Identified on aerial photo No. \_\_\_\_\_ Which is filed of \_\_\_\_\_

Index No. 0-6  
(Alphabetical - Memorial)

LAND CORNER RECORD  
(RECTANGULAR SURVEYS)

RD-7 150-4 (Rev. 6/13/67)  
GPO 806-924

T. 17 R. 31 Mer. N.F. Chippewa County Cass State Miss.  
NW 26 Corner common to sections 20 and

EXISTING SURVEYS

Original Government Survey

Year surveyed \_\_\_\_\_  
Original monument \_\_\_\_\_  
(Dead post, stone, pile of stones, pipe, etc.)

Bearing Trees

Species \_\_\_\_\_  
Diameter \_\_\_\_\_  
Bearing \_\_\_\_\_  
Distance \_\_\_\_\_

Subsequent Corner Restoration

Year surveyed \_\_\_\_\_ By \_\_\_\_\_  
Where filed or recorded \_\_\_\_\_  
Monument \_\_\_\_\_  
(Original, concrete post, iron rod, etc.)

Bearing Trees, Reference Objects

Species \_\_\_\_\_  
Diameter \_\_\_\_\_  
Bearing \_\_\_\_\_  
Distance \_\_\_\_\_

Original Evidence Found

Year of search \_\_\_\_\_ By \_\_\_\_\_  
Monument found \_\_\_\_\_

Original Bearing Trees Found

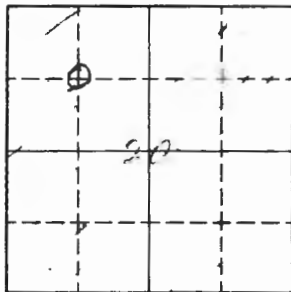
Species \_\_\_\_\_  
Diameter \_\_\_\_\_  
Bearing \_\_\_\_\_  
Distance \_\_\_\_\_

Evidence of Subsequent Corner Restoration Found

Year of search 5-22-67 By \_\_\_\_\_  
2" iron pipe CAT no markings  
with 0 1/2" - 9/16" diam.

Bearing Trees, Reference Objects

None \_\_\_\_\_  
\_\_\_\_\_  
\_\_\_\_\_  
\_\_\_\_\_



Sketch

○ Corner    ▨ F.S. Land

Relation of Evidence to Record Features Along Section Lines

0-6

Section line to sections \_\_\_\_\_  
 Object \_\_\_\_\_  
 Record distance \_\_\_\_\_  
 Measured distance \_\_\_\_\_

Other Evidence

Describe evidence of use and occupation such as roads, fences, clearings, timber cutting lines, plantations, etc.. Cite source of testimony if any.

*2185 APPROX. DIST. TO SATPIN & MARSHALL HOUSE FROM COR.*  
*F.S. YELLOW TAG ON E SIDE OF 17 UACR LINE MARKED COR. LIES E.P.N.*

At time of search:

1. Did you have the record description?

Yes \_\_\_\_\_ No \_\_\_\_\_

2. How was search area located?

Pacing, chaining, photos, maps, etc \_\_\_\_\_

3. Mon hours spent in search \_\_\_\_\_

4. Do you think additional search might recover evidence? Yes \_\_\_\_\_ No \_\_\_\_\_

5. Signature *Lee H. Withers*

Perpetuation Record

Monument and accessories established. Include brief description of area. \_\_\_\_\_

Certified corner restoration certificate prepared: Yes \_\_\_\_\_ No \_\_\_\_\_

Filed in county records at \_\_\_\_\_ Date \_\_\_\_\_ County Document No. \_\_\_\_\_

Identified on aerial photo No. \_\_\_\_\_ Which is filed at \_\_\_\_\_

Index No. 0-7  
(Alphabetical - Numerical)

LAND CORNER RECORD  
(RECTANGULAR SURVEYS)

R9-7150-4 (Rev. 6/15/67)  
 GPO 802-127

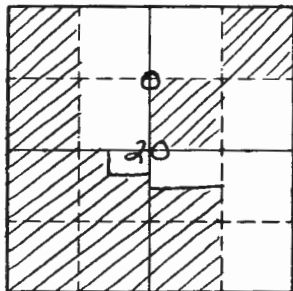
T. 142 R. 31 5<sup>th</sup> Mer. N.F. Chippewa County Cass State Minnesota  
Center North One Sixteenth Corner common to sections 20 and \_\_\_\_\_

EXISTING SURVEYS

| Original Government Survey                                                               | Original Evidence Found             |
|------------------------------------------------------------------------------------------|-------------------------------------|
| Year surveyed _____                                                                      | Year of search _____ By _____       |
| Original monument _____<br><small>(Wood post, stone, pile of stones, pipe, etc.)</small> | Monument found _____                |
| <b>Bearing Trees</b>                                                                     | <b>Original Bearing Trees Found</b> |
| Species _____                                                                            | Species _____                       |
| Diameter _____                                                                           | Diameter _____                      |
| Bearing _____                                                                            | Bearing _____                       |
| Distance _____                                                                           | Distance _____                      |

| Subsequent Corner Restoration                                                                 | Evidence of Subsequent Corner Restoration Found              |
|-----------------------------------------------------------------------------------------------|--------------------------------------------------------------|
| Year surveyed <u>1915</u> By <u>John Curo</u>                                                 | Year of search <u>1978</u> By <u>USFS - Steffan / Krause</u> |
| Where filed or recorded <u>County Resurvey Plat E 60</u>                                      | <u>County corner gone. Set corner at midpoint</u>            |
| Monument <u>set iron monument</u><br><small>(Original, concrete post, iron rod, etc.)</small> | <u>on line between C'4 and N'4</u>                           |
|                                                                                               | <u>Set 2" x 30" galv. capped ip. filled with</u>             |
|                                                                                               | <u>concrete.</u>                                             |
|                                                                                               | <u>USFS Book 2 page 67</u>                                   |

| Bearing Trees, Reference Objects | Bearing Trees, Reference Objects |               |               |                        |
|----------------------------------|----------------------------------|---------------|---------------|------------------------|
| Species _____                    | <u>W. Oak</u>                    | <u>W. Oak</u> | <u>W. Oak</u> | <u>Steel Sign Post</u> |
| Diameter _____                   | <u>9"</u>                        | <u>9"</u>     | <u>6"</u>     | <u>8'</u>              |
| Bearing _____                    | <u>S 23 W</u>                    | <u>S 64 W</u> | <u>N 85 E</u> | <u>S 5 E</u>           |
| Distance _____                   | <u>51.20'</u>                    | <u>2.94'</u>  | <u>50.83'</u> | <u>3.0'</u>            |



Sketch

○ Corner    ▨ F.S. Land

Relation of Evidence to Record Features Along Section Lines

Section line to sections \_\_\_\_\_  
 Object \_\_\_\_\_  
 Record distance \_\_\_\_\_  
 Measured distance \_\_\_\_\_

Other Evidence

Describe evidence of use and occupation such as roads, fences, clearings, timber cutting lines, plantations, etc.. Cite source of testimony if any. \_\_\_\_\_

At time of search:

1. Did you have the record description?  
 Yes \_\_\_\_\_ No \_\_\_\_\_

2. How was search area located?  
 Pacing, chaining, photos, maps,  
 etc. \_\_\_\_\_

3. Man hours spent in search \_\_\_\_\_

4. Do you think additional search might  
 recover evidence? Yes \_\_\_\_\_ No \_\_\_\_\_

5. Signature \_\_\_\_\_

Perpetuation Record

Monument and accessories established. Include brief description of area. 1990 on  
November 19, a Landecker & Assoc., Inc. survey crew found  
2" I.P. with brass cap up 12", 24' ± n'ly of E of drive. Ties:  
10" Burr Oak S23W 51.20' (1978 BT);  
12" Burr Oak S64W 2.94' (1978 BT);  
8" Burr Oak N85E 50.83' (1978 BT).  
8' sign post w/ 54-2, 54-9 East 3.00';  
8' sign post w/ 54-2, 54-9 South 2.80'.

TH2N R31W  
 N1/4 + S20  
 1978  
 RLS No. 12261

Certified corner restoration certificate prepared: Yes \_\_\_\_\_ No \_\_\_\_\_

Filed in county records at \_\_\_\_\_ Date \_\_\_\_\_ County Document No. \_\_\_\_\_

Identified on aerial photo No. \_\_\_\_\_ Which is filed at \_\_\_\_\_



Index No. 0-8  
(Alphabetical - Numerical)

LAND CORNER RECORD  
(RECTANGULAR SURVEYS)

R9-7150-4 (Rev. 6/13/67)  
GPO 802-127

T. 142 R. 31 5th Mer. N.F. Chippewa County Cass State Minnesota  
Northeast One-Sixteenth Corner common to sections 20 and \_\_\_\_\_

EXISTING SURVEYS

Original Government Survey

Year surveyed \_\_\_\_\_  
Original monument \_\_\_\_\_  
(Wood post, stone, pile of stones, pipe, etc.)

Bearing Trees

Species \_\_\_\_\_  
Diameter \_\_\_\_\_  
Bearing \_\_\_\_\_  
Distance \_\_\_\_\_

Original Evidence Found

Year of search \_\_\_\_\_ By \_\_\_\_\_  
Monument found \_\_\_\_\_

Original Bearing Trees Found

Species \_\_\_\_\_  
Diameter \_\_\_\_\_  
Bearing \_\_\_\_\_  
Distance \_\_\_\_\_

Subsequent Corner Restoration

Year surveyed 1915 By John Curo  
Where filed or recorded County resurvey plat E 60  
Monument set iron monument  
(Original, concrete post, iron rod, etc.)

Evidence of Subsequent Corner Restoration Found

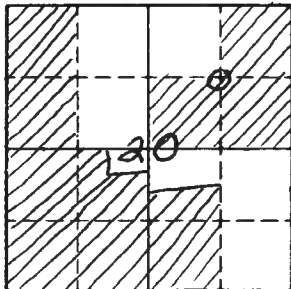
Year of search \_\_\_\_\_ By \_\_\_\_\_  
\_\_\_\_\_  
\_\_\_\_\_  
\_\_\_\_\_

Bearing Trees, Reference Objects

Species \_\_\_\_\_  
Diameter \_\_\_\_\_  
Bearing \_\_\_\_\_  
Distance \_\_\_\_\_

Bearing Trees, Reference Objects

\_\_\_\_\_  
\_\_\_\_\_  
\_\_\_\_\_  
\_\_\_\_\_



Sketch

○ Corner    ▨ F.S. Land

Relation of Evidence to Record Features Along Section Lines

0-8

Section line to sections \_\_\_\_\_  
 Object \_\_\_\_\_  
 Record distance \_\_\_\_\_  
 Measured distance \_\_\_\_\_

Other Evidence

Describe evidence of use and occupation such as roads, fences, clearings, timber cutting lines, plantations, etc.. Cite source of testimony if any. \_\_\_\_\_

9/11/90 Landecker & Associates, Inc. locate found iron pipe in traverse in Section 20. Pipe is found to be out of position for corner.

At time of search:

1. Did you have the record description?

Yes \_\_\_\_\_ No \_\_\_\_\_

2. How was search area located?

Pacing, chaining, photos, maps, etc. \_\_\_\_\_

3. Man hours spent in search \_\_\_\_\_

4. Do you think additional search might recover evidence? Yes \_\_\_\_\_ No \_\_\_\_\_

5. Signature \_\_\_\_\_

Perpetuation Record

Monument and accessories established. Include brief description of area. 1990 on November 27, a Landecker & Assoc., Inc. survey crew set a 2" x 48" I.P. with brass cap at edge of Aspen regeneration Ely. Fenceline N<sup>1</sup>/<sub>4</sub>, Trail Ely 200'±. Mon is up 11". TIES:  
 5" Birch 572W 21.36' SCR NE<sup>1</sup>/<sub>16</sub> S20 BT; T142N R31W  
 7" Norway Pine N20W 51.10' SCR NE<sup>1</sup>/<sub>16</sub> S20 BT; N<sup>1</sup>/<sub>16</sub> E N  
 6" Burr Oak N20E 39.63' SCR NE<sup>1</sup>/<sub>16</sub> S20 BT; S/20  
 8" sign post W<sup>1</sup>/<sub>4</sub> 3.35' with 54-2, 54-9; E  
 8" sign post N<sup>1</sup>/<sub>4</sub> 3.15' with 54-2, 54-9. RLS 17008

Certified corner restoration certificate prepared: Yes \_\_\_\_\_ No \_\_\_\_\_

Filed in county records at \_\_\_\_\_ Date \_\_\_\_\_ County Document No. \_\_\_\_\_

Identified on aerial photo No. \_\_\_\_\_ Which is filed at \_\_\_\_\_

Index No. 0-9  
(Alphabetical - Numerical)

LAND CORNER RECORD  
(RECTANGULAR SURVEYS)

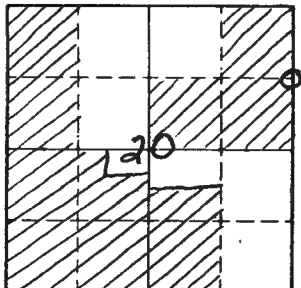
R9-7 150-4 (Rev. 6/13/67)  
 GPO 802-127

T. 142 R. 31 Mer. N.F. Chippewa County Cass State Minnesota  
North One-Sixteenth Corner common to sections 20, 21, and \_\_\_\_\_

EXISTING SURVEYS

| Original Government Survey                                                                                                                                                                               | Original Evidence Found                                                                                                                                                              |
|----------------------------------------------------------------------------------------------------------------------------------------------------------------------------------------------------------|--------------------------------------------------------------------------------------------------------------------------------------------------------------------------------------|
| Year surveyed _____<br>Original monument _____<br><small>(Wood post, stone, pile of stones, pipe, etc.)</small>                                                                                          | Year of search _____ By _____<br>Monument found _____                                                                                                                                |
| <p style="text-align: center;">Bearing Trees</p> Species _____<br>Diameter _____<br>Bearing _____<br>Distance _____                                                                                      | <p style="text-align: center;">Original Bearing Trees Found</p> Species _____<br>Diameter _____<br>Bearing _____<br>Distance _____                                                   |
| <p style="text-align: center;">Subsequent Corner Restoration</p>                                                                                                                                         | <p style="text-align: center;">Evidence of Subsequent Corner Restoration Found</p>                                                                                                   |
| Year surveyed <u>1915</u> By <u>Wm Curo</u><br>Where filed or recorded <u>County resurvey plat E-60</u><br>Monument <u>set iron monument</u><br><small>(Original, concrete post, iron rod, etc.)</small> | Year of search <u>1938</u> By <u>Civilian Conservation Corp</u><br><u>Find iron pipe 12" above ground</u><br><u>Metal location poster on 5" Jack Pine.</u><br><u>N 29 E 45 links</u> |
| <p style="text-align: center;">Bearing Trees, Reference Objects</p> Species _____<br>Diameter _____<br>Bearing _____<br>Distance _____                                                                   | <p style="text-align: center;">Bearing Trees, Reference Objects</p> _____<br>_____<br>_____<br>_____                                                                                 |

Relation of Evidence to Record Features Along Section Lines



Sketch

○ Corner    ▨ F.S. Land

|                          |       |       |       |
|--------------------------|-------|-------|-------|
| Section line to sections | _____ | _____ | _____ |
| Object                   | _____ | _____ | _____ |
| Record distance          | _____ | _____ | _____ |
| Measured distance        | _____ | _____ | _____ |

Other Evidence

Describe evidence of use and occupation such as roads, fences, clearings, timber cutting lines, plantations, etc.. Cite source of testimony if any. \_\_\_\_\_

At time of search:

1. Did you have the record description?

Yes \_\_\_\_\_ No \_\_\_\_\_

2. How was search area located?

Pacing, chaining, photos, maps, etc. \_\_\_\_\_

3. Man hours spent in search \_\_\_\_\_

4. Do you think additional search might recover evidence? Yes \_\_\_\_\_ No \_\_\_\_\_

5. Signature \_\_\_\_\_

Perpetuation Record

Monument and accessories established. Include brief description of area. 1990 on November 19, a Landecker & Assoc, Inc. survey crew found a 2" x 48" capped County I.P. up 14" along fence corner 300' ± E'ly of trail. Old FSLP 3/4/38 on dead 1/16" Jack Pine. Ties:

|                                               |           |
|-----------------------------------------------|-----------|
| 5" White Pine S45W 18.56' SCR N 1/16 S 20 BT; | T42N R31W |
| 8" Burr Oak S2W 46.50' SCR N 1/16 S 20 BT;    | N 1/16    |
| 9" Red Oak N25W 50.91' SCR N 1/16 S 20 BT;    | S20 + 32' |
| 8" sign post S'ly 3.2' w/54-2, 54-9 sign      | 1990      |
|                                               | RLS 17008 |

Certified corner restoration certificate prepared: Yes \_\_\_\_\_ No \_\_\_\_\_

Filed in county records at \_\_\_\_\_ Date \_\_\_\_\_ County Document No. \_\_\_\_\_

Identified on aerial photo No. \_\_\_\_\_ Which is filed at \_\_\_\_\_

Index No. P-1  
(Alphabetical - Numerical)

LAND CORNER RECORD  
(RECTANGULAR SURVEYS)

RD-7150-4 (Rev. 6/13/67)  
GPO 802-127

T. 142 R. 31 Mer. N.F. Chippewa County Cass State Minnesota  
Quarter Corner common to sections 19 and \_\_\_\_\_

EXISTING SURVEYS

**Original Government Survey**

Year surveyed 1871 George Stuntz

Original monument wood post  
(Wood post, stone, pile of stones, pipe, etc.)

**Bearing Trees**

Species Tam. W. Pine

Diameter 5" 30"

Bearing S 3 W S 4 E

Distance 52 lks. 135 lks.

**Original Evidence Found**

Year of search \_\_\_\_\_ By \_\_\_\_\_

Monument found \_\_\_\_\_

**Original Bearing Trees Found**

Species \_\_\_\_\_

Diameter \_\_\_\_\_

Bearing \_\_\_\_\_

Distance \_\_\_\_\_

**Subsequent Corner Restoration**

Year surveyed 1921 By E. B. Horst

Where filed or recorded Co. resurvey plat "E-59"

Monument 2x48" l.m.  
(Original, concrete post, iron rod, etc.)

1921 Horst, "BK-C P. 472 find W-pine B.T."

**Evidence of Subsequent Corner Restoration Found**

Year of search 1988 By USFS

Traverse west line of township. They find remains of W. Pine BT. Set post and nail in swamp for corner. No evidence found of County iron.

**Bearing Trees, Reference Objects**

Species \_\_\_\_\_

Diameter \_\_\_\_\_

Bearing \_\_\_\_\_

Distance \_\_\_\_\_

**Bearing Trees, Reference Objects**

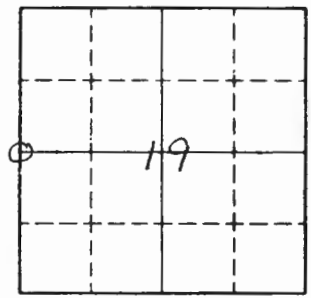
\_\_\_\_\_

\_\_\_\_\_

\_\_\_\_\_

\_\_\_\_\_

Relation of Evidence to Record Features Along Section Lines



Sketch

○ Corner    ▨ F.S. Land

Section line to sections \_\_\_\_\_  
 Object \_\_\_\_\_  
 Record distance \_\_\_\_\_  
 Measured distance \_\_\_\_\_

Other Evidence

Describe evidence of use and occupation such as roads, fences, clearings, timber cutting lines, plantations, etc.. Cite source of testimony if any. 1990 Landecker & Assoc. review search and traverse notes of USFS. They accept the W. Pine stump as found by USFS as establishing position for obliterated corner.

At time of search:

1. Did you have the record description?  
 Yes \_\_\_\_\_ No \_\_\_\_\_

12/31/90 Landecker & Assoc. tie into wood post with nail to traverse of west line.

2. How was search area located?

Pacing, chaining, photos, maps, etc. \_\_\_\_\_

Perpetuation Record

Monument and accessories established. Include brief description of area. 2/1/91 a Landecker & Associates, Inc. survey crew set a 2" x 48" I.P. with brass cap + 8' steel sign post to stabilize. Ties:

|                                                 |                  |
|-------------------------------------------------|------------------|
| <u>5" Tamarack N40E 60.52' SCR 1/4 S 19 BT;</u> | <u>T142N</u>     |
| <u>7" Tamarack S75E 58.33' SCR 1/4 S 19 BT;</u> | <u>R32W R31W</u> |
| <u>5" Tamarack S13E 56.34' SCR 1/4 S 19 BT;</u> | <u>1/4</u>       |
| <u>8' sign post N'ly 3.0' with 54-2, 54-9;</u>  | <u>524 + 519</u> |
| <u>8' sign post S'ly 3.0' with 54-2, 54-9</u>   | <u>1991</u>      |
|                                                 | <u>RLS 17008</u> |

3. Man hours spent in search \_\_\_\_\_

4. Do you think additional search might recover evidence? Yes \_\_\_\_\_ No \_\_\_\_\_

Certified corner restoration certificate prepared: Yes  No \_\_\_\_\_

Filed in county records at Cass Co. Date 3/11/91 County Document No. 327272

5. Signature \_\_\_\_\_

Identified on aerial photo No. \_\_\_\_\_ Which is filed at \_\_\_\_\_

Index No. P-1  
(Alphabetical - Numerical)

BOOK 2  
PAGE 75

LAND CORNER RECORD  
(RECTANGULAR SURVEYS)

R9-7150-4 (Rev. 6/13/67)  
GPO 802-127

T. 142 R. 31 S. Mer. N.F. CHIPPEWA County CASS State MINN.  
QUARTER BET. Corner common to sections 19 and 24

EXISTING SURVEYS

Original Government Survey

Year surveyed AUG. 1 1871  
Original monument WOOD POST  
(Wood post, stone, pile of stones, pipe, etc.)

Bearing Trees

Species TAM. W. PINE  
Diameter 5 30"  
Bearing S3W S4E  
Distance 52 LKS. 135 LKS.  
34.3' 89.1'

Subsequent Corner Restoration

Year surveyed 1921 By CASS COUNTY  
Where filed or recorded COURTHOUSE BKG. PAGE 473  
Monument 3" X 48" IRON PIPE FROM ORIG. BT  
(Original, concrete post, iron rod, etc.)  
2564' SOUTH OF NW COR. SEC. 19

Bearing Trees, Reference Objects

Species \_\_\_\_\_  
Diameter \_\_\_\_\_  
Bearing \_\_\_\_\_  
Distance \_\_\_\_\_

Original Evidence Found

Year of search \_\_\_\_\_ By \_\_\_\_\_  
Monument found \_\_\_\_\_

Original Bearing Trees Found

Species \_\_\_\_\_  
Diameter \_\_\_\_\_  
Bearing \_\_\_\_\_  
Distance \_\_\_\_\_

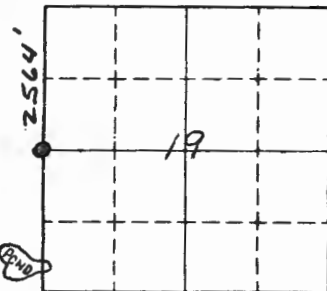
Evidence of Subsequent Corner Restoration Found

Year of search 12/15/87 By CK-JA-6B  
CHAINED SW FROM APPROX. NW OF SEC. 19 - CO. DISTANCE  
OF 2564' - FELL ON ASPEN RIDGE - EAST OF SWP. EDGE  
MOVE 100' WEST INTO SWP. - FD. LARGE BURNED 4' HIGH  
PINE STUB (NO BLAZE OR SCRIBE) RAN N4W 89.1' AND SET  
3" X 7' TAM POST AT APPROX. LOCATION - NO TRACE OF TAM. BT.

Bearing Trees, Reference Objects OVER

Species \_\_\_\_\_  
Diameter \_\_\_\_\_  
Bearing \_\_\_\_\_  
Distance \_\_\_\_\_

CO. DISTANCE



Sketch

○ Corner    ▣ F.S. Land

At time of search:

1. Did you have the record description?

Yes  No 

2. How was search area located?

Pacing, chaining, photos, maps, etc.

3. Man hours spent in search \_\_\_\_\_

4. Do you think additional search might recover evidence? Yes  No 5. Signature Curt Krause

## Relation of Evidence to Record Features Along Section Lines

Section line to sections \_\_\_\_\_

Object \_\_\_\_\_

Record distance \_\_\_\_\_

Measured distance \_\_\_\_\_

## Other Evidence

Describe evidence of use and occupation such as roads, fences, clearings, timber cutting lines, plantations, etc.. Cite source of testimony if any. \_\_\_\_\_

## ORIG. TIES:

2557.5' 3875 CHS. OR ENT. TAM. SWP. NE+SW

40.00 " 1/4 COR.

2725.8' 41.30 " OR LV. MARSH SE+W

## Perpetuation Record

Monument and accessories established. Include brief description of area. \_\_\_\_\_

FROM ORIG. EVIDENCE AT SW COR. OF SEC. 19

|           |                    |          |         |
|-----------|--------------------|----------|---------|
| TR. NORTH | SOUTH EDGE OF POND | OUR LINE | 420' N  |
|           | NORTH EDGE OF POND | " "      | 595' N  |
|           | ENT. SWP.          | " "      | 2565' N |
|           | LV. SWP.           | " "      | 2730' N |

Certified corner restoration certificate prepared: Yes  No 

Filed in county records at \_\_\_\_\_ Date \_\_\_\_\_ County Document No. \_\_\_\_\_

Identified on aerial photo No. \_\_\_\_\_ Which is filed at \_\_\_\_\_



Index No. P-1  
(Alphabetical - Numerical)

BOOK 2  
PAGE 75

CARD 2  
LAND CORNER RECORD  
(RECTANGULAR SURVEYS)

RD-7 150-4 (Rev. 6/13/67)  
GPO 802-127

T. 142 R. 31 Mer. N.F. 5 CHIPPEWA County CASS State MN  
Corner common to sections 19 and 24

EXISTING SURVEYS

Original Government Survey

Year surveyed \_\_\_\_\_  
Original monument \_\_\_\_\_  
(Wood post, stone, pile of stones, pipe, etc.)

Bearing Trees

Species \_\_\_\_\_  
Diameter \_\_\_\_\_  
Bearing \_\_\_\_\_  
Distance \_\_\_\_\_

Subsequent Corner Restoration

Year surveyed \_\_\_\_\_ By \_\_\_\_\_  
Where filed or recorded \_\_\_\_\_  
Monument \_\_\_\_\_  
(Original, concrete post, iron rod, etc.)

Bearing Trees, Reference Objects

Species \_\_\_\_\_  
Diameter \_\_\_\_\_  
Bearing \_\_\_\_\_  
Distance \_\_\_\_\_

Original Evidence Found

Year of search \_\_\_\_\_ By \_\_\_\_\_  
Monument found \_\_\_\_\_

Original Bearing Trees Found

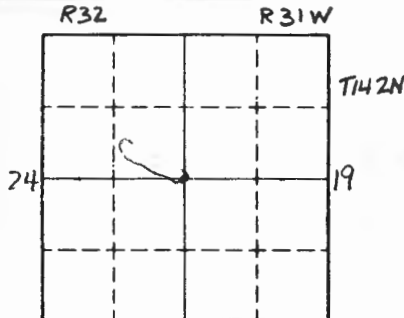
Species \_\_\_\_\_  
Diameter \_\_\_\_\_  
Bearing \_\_\_\_\_  
Distance \_\_\_\_\_

Evidence of Subsequent Corner Restoration Found

Year of search \_\_\_\_\_ By \_\_\_\_\_  
\_\_\_\_\_  
\_\_\_\_\_  
\_\_\_\_\_

Bearing Trees, Reference Objects

\_\_\_\_\_  
\_\_\_\_\_  
\_\_\_\_\_  
\_\_\_\_\_



Sketch

○ Corner  F.S. Land

Relation of Evidence to Record Features Along Section Lines

Section line to sections \_\_\_\_\_  
 Object \_\_\_\_\_  
 Record distance \_\_\_\_\_  
 Measured distance \_\_\_\_\_

Other Evidence

Describe evidence of use and occupation such as roads, fences, clearings, timber cutting lines, plantations, etc.. Cite source of testimony if any. \_\_\_\_\_

12/16/87 CK-GB-JA-MH

CHAINED NORTH FROM SW COR. SEC. 19 SOUTH EDGE OF POND 420' N - NORTH EDGE 59.5' N ENT. SWP. NE + SW 256.5' N - 26.40 SET PICKET MKD. APPROX. 1/4 COR. - FD. LARGE PINE STUMP ON HILL SIDE 12' ABOVE SWAMP - BURNED + WELL ROTTED THAT WOULD FIT ORIG. BEARING + DISTANCE - SEARCH AREA IN SWAMP FOR POST - BUT TOP OF SWP. IS FROZEN NEED TO SEARCH IN SPRING OR SUMMER - RIBBON ON STAKE AT APPROX. COR. - THIS

At time of search:

1. Did you have the record description?

Yes \_\_\_\_\_ No \_\_\_\_\_

2. How was search area located?

Pacing, chaining, photos, maps, etc. \_\_\_\_\_

3. Man hours spent in search \_\_\_\_\_

4. Do you think additional search might recover evidence? Yes \_\_\_\_\_ No \_\_\_\_\_

5. Signature \_\_\_\_\_

Perpetuation Record

Monument and accessories established. Include brief description of area. \_\_\_\_\_

COUNTY RESTORED 1/4 COR. IS NW 450-550' APPROX. SWAMP BRS. NW-SE CORNER IS IN VERY SE CORNER OF SWAMP WOODS TRAIL IS BEST ACCESS TO 1/4 LOCATION - TRAIL IS 500' SE OF COR ON RIDGE COME IN FROM SE - THROUGH N. PINE PLANTATION CONT. N TO FORK IN TRAILS THEN TAKE DEER TRAIL ON RIDGE TO WEST UNTIL YOU SEE RIBBON IN SWP. FD. ORIG LINE TREE WINDFALL AT NORTH EDGE OF POND - VERY DEEP BLAZES N + S EITHER CEDAR OR PINE (NO SURE DIDN'T RECORD AT THE TIME)

Certified corner restoration certificate prepared: Yes \_\_\_\_\_ No \_\_\_\_\_

Filed in county records at \_\_\_\_\_ Date \_\_\_\_\_ County Document No. \_\_\_\_\_

Identified on aerial photo No. \_\_\_\_\_ Which is filed at \_\_\_\_\_

Index No. P-5  
(Alphabetical - Numerical)

LAND CORNER RECORD  
(RECTANGULAR SURVEYS)

R9-7150-4 (Rev. 6/13/67)  
 GPO 502-127

T. 142 R. 31 5<sup>th</sup> Mer. N.F. Chippewa County Cass State Minnesota  
East Quarter Corner common to sections 19, 20 and \_\_\_\_\_

EXISTING SURVEYS

Original Government Survey

Year surveyed 1873  
 Original monument wood post  
(wood post, stone, pile of stones, pipe, etc.)

Bearing Trees

Species Jack Pine Poplar  
 Diameter 12" 5"  
 Bearing N 50 E N 38 W  
 Distance 15 lks 10 lks

Subsequent Corner Restoration

Year surveyed 1915 By John Curo  
 Where filed or recorded Co. Book "B" pg. 446-454  
 Monument found iron pipe and NE govt. BT  
Set <sup>(iron pipe, concrete post, iron bar, etc.)</sup> 2 1/2 x 48 galv. i.p. w/ cap  
1915 John Curo, Co. resurvey plat "E-60"  
2 1/4 x 48" i.m.

Bearing Trees, Reference Objects

Species \_\_\_\_\_  
 Diameter \_\_\_\_\_  
 Bearing \_\_\_\_\_  
 Distance \_\_\_\_\_

Original Evidence Found

Year of search \_\_\_\_\_ By \_\_\_\_\_  
 Monument found \_\_\_\_\_

Original Bearing Trees Found

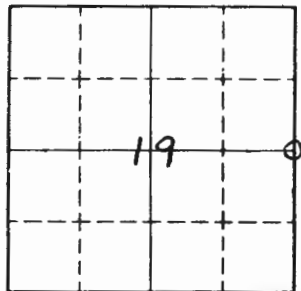
Species \_\_\_\_\_  
 Diameter \_\_\_\_\_  
 Bearing \_\_\_\_\_  
 Distance \_\_\_\_\_

Evidence of Subsequent Corner Restoration Found

Year of search 1914 By Curo  
Found both BT stumps and 1 1/4 x 12" iron  
1938 CCC found 2" iron pipe  
metal location Poster: 5" Oak N41E 115 lks

Bearing Trees, Reference Objects

Pine stump Pine stump  
522-35E 559-45W  
35.5 lks 57.2 lks  
1914 ties



Sketch

○ Corner    ▨ F.S. Land

Relation of Evidence to Record Features Along Section Lines

Section line to sections \_\_\_\_\_  
 Object \_\_\_\_\_  
 Record distance \_\_\_\_\_  
 Measured distance \_\_\_\_\_

Other Evidence

Describe evidence of use and occupation such as roads, fences, clearings, timber cutting lines, plantations, etc.. Cite source of testimony if any. \_\_\_\_\_

1974 U.S.F.S. surveyor, William Okerman, RLS No. 6807,  
 plat U.S. Gov't. survey Sec. 20-142-31. Corner in place.

At time of search:

1. Did you have the record description?  
 Yes \_\_\_\_\_ No \_\_\_\_\_

2. How was search area located?  
 Pacing, chaining, photos, maps,  
 etc. \_\_\_\_\_

3. Man hours spent in search \_\_\_\_\_

4. Do you think additional search might  
 recover evidence? Yes \_\_\_\_\_ No \_\_\_\_\_

5. Signature \_\_\_\_\_

Perpetuation Record

Monument and accessories established. Include brief description of area. 1990 on  
 June 21, a Landecker & Assoc, Inc., find I.P., make search  
 for previous ties, find nothing.

On October 1, Landecker & Assoc, replace 2" I.P. with a  
 2" x 48" I.P. with brass cap. Corner is located 60'±  
 wily of trail w/ large field to northwest. Ties: 7"  
 White Pine S 36 E 33.47'; 6" Burr Oak S 60 W 51.40';  
 7" White Pine N 80 W 37.81'; 8' steel sign post  
 n'ly 3.0; 8' steel sign post wily 3.0'.

Certified corner restoration certificate prepared: Yes  No \_\_\_\_\_

Filed in county records at Cass County Date 2-14-91 County Document No. 326715

Identified on aerial photo No. \_\_\_\_\_ Which is filed at \_\_\_\_\_

Index No. P-6  
(Alphabetical - Memorial)

LAND CORNER RECORD  
(RECTANGULAR SURVEYS)

RD-7 150-4 (Rev. 6/13/67)  
GPO 802-127

T. 142 R. 31 5th Mer. N.F. Chippewa County Cass State Minnesota  
Center West One-Sixteenth Corner common to sections 20 and \_\_\_\_\_

EXISTING SURVEYS

Original Government Survey

Year surveyed \_\_\_\_\_  
Original monument \_\_\_\_\_  
(Wood post, stone, pile of stones, pipe, etc.)

Bearing Trees

Species \_\_\_\_\_  
Diameter \_\_\_\_\_  
Bearing \_\_\_\_\_  
Distance \_\_\_\_\_

Subsequent Corner Restoration

Year surveyed. 1915 By John Curo  
Where filed or recorded County resurvey plat E-60  
Monument set iron monument  
(Original, concrete post, iron rod, etc.)

Bearing Trees, Reference Objects

Species \_\_\_\_\_  
Diameter \_\_\_\_\_  
Bearing \_\_\_\_\_  
Distance \_\_\_\_\_

Original Evidence Found

Year of search \_\_\_\_\_ By \_\_\_\_\_  
Monument found \_\_\_\_\_

Original Bearing Trees Found

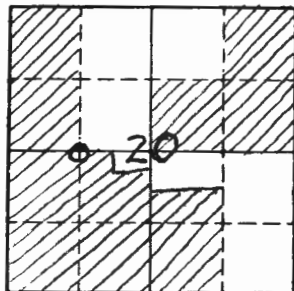
Species \_\_\_\_\_  
Diameter \_\_\_\_\_  
Bearing \_\_\_\_\_  
Distance \_\_\_\_\_

Evidence of Subsequent Corner Restoration Found

Year of search 1974 By William Okerman  
U.S. Gov't survey SEC. 20-142-31  
Corner in place.

Bearing Trees, Reference Objects

Species \_\_\_\_\_  
Diameter \_\_\_\_\_  
Bearing \_\_\_\_\_  
Distance \_\_\_\_\_



Sketch

○ Corner    ▨ F.S. Land

Relation of Evidence to Record Features Along Section Lines

P-6

Section line to sections \_\_\_\_\_  
 Object \_\_\_\_\_  
 Record distance \_\_\_\_\_  
 Measured distance \_\_\_\_\_

Other Evidence

Describe evidence of use and occupation such as roads, fences, clearings, timber cutting lines, plantations, etc.. Cite source of testimony if any. \_\_\_\_\_

At time of search:

1. Did you have the record description?

Yes \_\_\_\_\_ No \_\_\_\_\_

2. How was search area located?

Pacing, chaining, photos, maps, etc. \_\_\_\_\_

3. Man hours spent in search \_\_\_\_\_

4. Do you think additional search might recover evidence? Yes \_\_\_\_\_ No \_\_\_\_\_

5. Signature \_\_\_\_\_

Perpetuation Record

Monument and accessories established. Include brief description of area. 1990 on November 19, a Landecker & Assoc, Inc. survey crew found brass cap monument up 3" as set by USFS. 10/25/90. Monument is 22'± Sly of FS Trail #2807. TIES:

|                                             |                        |
|---------------------------------------------|------------------------|
| 7" Burr Oak S77W 1807';                     | T142N R31W             |
| 13" Burr Oak S34 E 13.36';                  | C $\frac{W116}{520}$ C |
| 11" White Pine N14W 85.00';                 | 1990                   |
| 8' sign post w/54-2, 54-9 signs North 2.0'; | RLS 17008              |
| 8' sign post w/54-2, 54-9 signs East 2.6'.  |                        |

Certified corner restoration certificate prepared: Yes \_\_\_\_\_ No \_\_\_\_\_

Filed in county records at \_\_\_\_\_ Date \_\_\_\_\_ County Document No. \_\_\_\_\_

Identified on aerial photo No. \_\_\_\_\_ Which is filed at \_\_\_\_\_

Index No. P-7  
(Alphabetical - Numerical)

LAND CORNER RECORD  
(RECTANGULAR SURVEYS)

RG-7 150-4 (Rev. 6/13/67)  
 GPO 802-127

T. 142 R. 31 5th Mer. N.F. Chippewa County Cass State Minnesota  
Center Quarter Corner common to sections 20 and \_\_\_\_\_

EXISTING SURVEYS

Original Government Survey

Year surveyed \_\_\_\_\_  
 Original monument \_\_\_\_\_  
(Wood post, stone, pile of stones, pipe, etc.)

Bearing Trees

Species \_\_\_\_\_  
 Diameter \_\_\_\_\_  
 Bearing \_\_\_\_\_  
 Distance \_\_\_\_\_

Subsequent Corner Restoration

Year surveyed 1915 By John Curo  
 Where filed or recorded County resurvey plat E-60  
 Monument set iron monument  
(Original, concrete post, iron rod, etc.)

Bearing Trees, Reference Objects

Species \_\_\_\_\_  
 Diameter \_\_\_\_\_  
 Bearing \_\_\_\_\_  
 Distance \_\_\_\_\_

Original Evidence Found

Year of search \_\_\_\_\_ By \_\_\_\_\_  
 Monument found \_\_\_\_\_

Original Bearing Trees Found

Species \_\_\_\_\_  
 Diameter \_\_\_\_\_  
 Bearing \_\_\_\_\_  
 Distance \_\_\_\_\_

Evidence of Subsequent Corner Restoration Found

Year of search 1974 By William Okerman  
find 2" I.P. bent over, set spike at base.

1978 USFS set 6" x 24" cylindrical concrete mon. w/ stamped brass tablet from 1974 Okerman information.

Bearing Trees, Reference Objects

W. Oak W. Oak  
7" 10"  
N23W N36E  
75.04' 95.25'  
1978 ties





Index No. P-8  
(Alphabetical - Numerical)

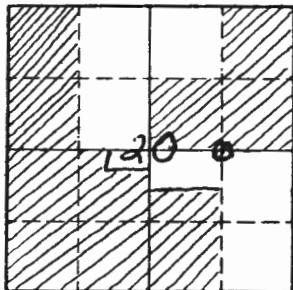
LAND CORNER RECORD  
(RECTANGULAR SURVEYS)

R9-7150-4 (Rev. 6/13/67)  
 GPO 802-127

T. 142 R. 31 5th Mer. N.F. Chippewa County Cass State Minnesota  
Center East One-Sixteenth Corner common to sections 20 and \_\_\_\_\_

EXISTING SURVEYS

| Original Government Survey                                                                                                                                                                                    | Original Evidence Found                                                                                                                   |
|---------------------------------------------------------------------------------------------------------------------------------------------------------------------------------------------------------------|-------------------------------------------------------------------------------------------------------------------------------------------|
| Year surveyed _____<br>Original monument _____<br><small>(Wood post, stone, pile of stones, pipe, etc.)</small>                                                                                               | Year of search _____ By _____<br>Monument found _____                                                                                     |
| <p style="text-align: center;"><b>Bearing Trees</b></p> Species _____<br>Diameter _____<br>Bearing _____<br>Distance _____                                                                                    | <p style="text-align: center;"><b>Original Bearing Trees Found</b></p> Species _____<br>Diameter _____<br>Bearing _____<br>Distance _____ |
| <p style="text-align: center;"><b>Subsequent Corner Restoration</b></p>                                                                                                                                       | <p style="text-align: center;"><b>Evidence of Subsequent Corner Restoration Found</b></p>                                                 |
| Year surveyed <u>1915</u> By <u>John Curo</u><br>Where filed or recorded <u>County resurvey plat E-60</u><br>Monument <u>set an iron monument</u><br><small>(Original, concrete post, iron rod, etc.)</small> | Year of search <u>1974</u> By <u>William Okerman</u><br><u>U.S. Gov't survey Sec. 20-142-31</u><br><u>Corner in place.</u>                |
| <p style="text-align: center;"><b>Bearing Trees, Reference Objects</b></p> Species _____<br>Diameter _____<br>Bearing _____<br>Distance _____                                                                 | <p style="text-align: center;"><b>Bearing Trees, Reference Objects</b></p> _____<br>_____<br>_____<br>_____                               |



Sketch

○ Corner    ▨ F.S. Land

Relation of Evidence to Record Features Along Section Lines

P-8

Section line to sections \_\_\_\_\_  
 Object \_\_\_\_\_  
 Record distance \_\_\_\_\_  
 Measured distance \_\_\_\_\_

Other Evidence

Describe evidence of use and occupation such as roads, fences, clearings, timber cutting lines, plantations, etc.. Cite source of testimony if any. \_\_\_\_\_

At time of search:

1. Did you have the record description?

Yes \_\_\_\_\_ No \_\_\_\_\_

2. How was search area located?

Pacing, chaining, photos, maps, etc. \_\_\_\_\_

3. Man hours spent in search \_\_\_\_\_

4. Do you think additional search might recover evidence? Yes \_\_\_\_\_ No \_\_\_\_\_

5. Signature \_\_\_\_\_

Perpetuation Record

Monument and accessories established. Include brief description of area. 1990 on November 19, a Landecker & Assoc., Inc. survey crew found a 2" County capped I.P. up 23". Monument is located 300'± N<sup>1</sup>/<sub>4</sub> of Jwp road. Ties:

|                                                 |            |
|-------------------------------------------------|------------|
| 5 1/2" Burr Oak S80W 22.15' SCR CE'1/16 S20 BT; | T142N R31W |
| 14" Norway Pine S25E 35.07' SCR CE'1/16 S20 BT; | C E'1/16 C |
| 18" Norway Pine S83E 48.74' SCR CE'1/16 S20 BT  | S20        |
| 8' sign post West 3.0' W/54-2, 54-9             | 1990       |
|                                                 | RLS 17008  |

Certified corner restoration certificate prepared: Yes \_\_\_\_\_ No \_\_\_\_\_

Filed in county records of \_\_\_\_\_ Date \_\_\_\_\_ County Document No. \_\_\_\_\_

Identified on aerial photo No. \_\_\_\_\_ Which is filed at \_\_\_\_\_

Index No. P-9  
(Alphabetical - Numerical)

LAND CORNER RECORD  
(RECTANGULAR SURVEYS)

RD-7150-4 (Rev. 6/13/67)  
GPO 802-127

T. 142 R. 31 5th Mer. N.F. Chippewa County Cass State Minnesota  
East Quarter Corner common to sections 20 21 and \_\_\_\_\_

EXISTING SURVEYS

**Original Government Survey**

Year surveyed 1873

Original monument wood post  
(Wood post, stone, pile of stones, pipe, etc.)

**Bearing Trees**

|                        |               |
|------------------------|---------------|
| Species <u>Poplar</u>  | <u>Poplar</u> |
| Diameter <u>3"</u>     | <u>3"</u>     |
| Bearing <u>N19W</u>    | <u>N89E</u>   |
| Distance <u>17 lks</u> | <u>3 lks</u>  |

**Original Evidence Found**

Year of search \_\_\_\_\_ By \_\_\_\_\_

Monument found \_\_\_\_\_

**Original Bearing Trees Found**

|                |       |
|----------------|-------|
| Species _____  | _____ |
| Diameter _____ | _____ |
| Bearing _____  | _____ |
| Distance _____ | _____ |

**Subsequent Corner Restoration**

Year surveyed 1915 By John Curo

Where filed or recorded Co. Book "B" Pg 442-454

Monument Fence corner post East, wire fence South  
Set 2 1/4 x 48 galv. i.p. with cap  
1915 John Curo, Co. resurvey "E-60" 2 1/4 x 48" 1 M

**Bearing Trees, Reference Objects**

|                              |                      |
|------------------------------|----------------------|
| Species <u>W. Pine stump</u> | <u>W. Pine stump</u> |
| Diameter <u>3 1/2"</u>       | <u>42"</u>           |
| Bearing <u>S18-09E</u>       | <u>S69-47W</u>       |
| Distance <u>43.85'</u>       | <u>24.30'</u>        |

**Evidence of Subsequent Corner Restoration Found**

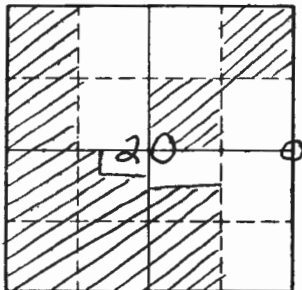
Year of search 1938 By Civilian Conservation Corp

Found 1 p. 5" above ground, placed F.S.L. P:  
6" Aspen S 56 E 28 lks  
1966 USFS - Withhoft and Emery found capped  
1 p. 18" above ground  
1974 William O'Erman U.S. Govt. survey 20-142-31

**Bearing Trees, Reference Objects**

|       |       |
|-------|-------|
| _____ | _____ |
| _____ | _____ |
| _____ | _____ |
| _____ | _____ |

Relation of Evidence to Record Features Along Section Lines



Sketch

○ Corner    ▨ F.S. Land

Section line to sections \_\_\_\_\_  
 Object \_\_\_\_\_  
 Record distance \_\_\_\_\_  
 Measured distance \_\_\_\_\_

Other Evidence

Describe evidence of use and occupation such as roads, fences, clearings, timber cutting lines, plantations, etc.. Cite source of testimony if any. \_\_\_\_\_

At time of search:

1. Did you have the record description?  
Yes \_\_\_\_\_ No \_\_\_\_\_

2. How was search area located?  
Pacing, chaining, photos, maps,  
etc. \_\_\_\_\_

3. Man hours spent in search \_\_\_\_\_

4. Do you think additional search might  
recover evidence? Yes \_\_\_\_\_ No \_\_\_\_\_

5. Signature \_\_\_\_\_

Perpetuation Record

Monument and accessories established. Include brief description of area. 1990 on June 20, a Landecker & Assoc., survey crew find 2" capped I.P. No sign of previous B.T.'s.  
1990 on October 1, Landecker & Assoc. stamp found 2" capped I.P. Corner is 156' ± s'ly of Twp. road. Previous line, to standard s'ly. Ties: 9" Burr Oak N25 E 8.40'; 7" Maple S80 W 25.72'; 11" Birch S2 W 33.26'; 8' steel sign post w-s'ly 3.0'; 8' steel sign post n'ly 3.0'.

Certified corner restoration certificate prepared: Yes  No \_\_\_\_\_

Filed in county records at Cass County Date 2-14-91 County Document No. 326716

Identified on aerial photo No. \_\_\_\_\_ Which is filed at \_\_\_\_\_

Index No. P-9  
(Alphabetical - Numerical)

No. 12  
001

LAND CORNER RECORD  
(RECTANGULAR SURVEYS)

T. 14 R. 31 Mer. N.F. Chippewa County Cass State Mi  
1/4 Corner common to sections 20 and 21

EXISTING SURVEYS

Original Government Survey

Year surveyed \_\_\_\_\_  
Original monument \_\_\_\_\_  
(Wood post, stone, pile of stones, pipe, etc.)

Bearing Trees

Species \_\_\_\_\_  
Diameter \_\_\_\_\_  
Bearing \_\_\_\_\_  
Distance \_\_\_\_\_

Original Evidence Found

Year of search \_\_\_\_\_ By \_\_\_\_\_  
Monument found \_\_\_\_\_

Original Bearing Trees Found

Species \_\_\_\_\_  
Diameter \_\_\_\_\_  
Bearing \_\_\_\_\_  
Distance \_\_\_\_\_

Subsequent Corner Restoration

Year surveyed \_\_\_\_\_ By \_\_\_\_\_  
Where filed or recorded \_\_\_\_\_  
Monument \_\_\_\_\_  
(Original, concrete post, iron rod, etc.)

Bearing Trees, Reference Objects

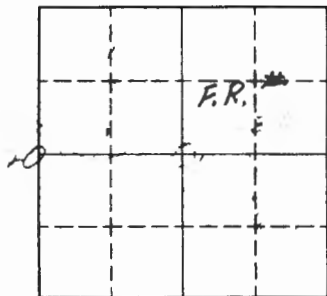
Species \_\_\_\_\_  
Diameter \_\_\_\_\_  
Bearing \_\_\_\_\_  
Distance \_\_\_\_\_

Evidence of Subsequent Corner Restoration Found

Year of search 7-7-66 By WITNESS-EM-11

I.P. Cor. 18" above ground  
With Iron cap 2" pipe

non



Sketch

○ Corner  F.S. Land

Relation of Evidence to Record Features Along Section Lines

P-9

Section line to sections \_\_\_\_\_  
 Object \_\_\_\_\_  
 Record distance \_\_\_\_\_  
 Measured distance \_\_\_\_\_

Other Evidence

Describe evidence of use and occupation such as roads, fences, clearings, timber cutting lines, plantations, etc.. Cite source of testimony if any. I.P. Cor. lies 2 ch. S. with 11° variation from square post on F.R. #

2438 with F.S. Tag on it. I.P. Cor lies N. 50°

W. 201 Ks. of 12" Aspen with F.S. Tag on it + I.P.

At time of search:

1. Did you have the record description?

Yes \_\_\_\_\_ No \_\_\_\_\_

2. How was search area located?

Pacing, chaining, photos, maps, etc. 1 line from

road to corner

3. Man hours spent in search \_\_\_\_\_

4. Do you think additional search might

recover evidence? Yes \_\_\_\_\_ No

5. Signature [Handwritten Signature]

Perpetuation Record

Monument and accessories established. Include brief description of area. \_\_\_\_\_

Certified corner restoration certificate prepared: Yes \_\_\_\_\_ No \_\_\_\_\_

Filed in county records at \_\_\_\_\_ Date \_\_\_\_\_ County Document No. \_\_\_\_\_

Identified on aerial photo No. \_\_\_\_\_ Which is filed at \_\_\_\_\_

Index No. P-13  
(Alphabetical - Numerical)

LAND CORNER RECORD  
(RECTANGULAR SURVEYS)

RR-7150-4 (Rev. 6/13/67)  
GPO 802-127

T. 142 R. 31 Mer. N.F. CHIPPEWA County CASS State MN.  
EAST QUARTER Corner common to sections \_\_\_\_\_ and 21

EXISTING SURVEYS

| Original Government Survey                                                               |  |
|------------------------------------------------------------------------------------------|--|
| Year surveyed _____                                                                      |  |
| Original monument _____<br><small>(Wood post, stone, pile of stones, pipe, etc.)</small> |  |
| Bearing Trees                                                                            |  |
| Species _____                                                                            |  |
| Diameter _____                                                                           |  |
| Bearing _____                                                                            |  |
| Distance _____                                                                           |  |

| Original Evidence Found      |          |
|------------------------------|----------|
| Year of search _____         | By _____ |
| Monument found _____         |          |
| Original Bearing Trees Found |          |
| Species _____                |          |
| Diameter _____               |          |
| Bearing _____                |          |
| Distance _____               |          |

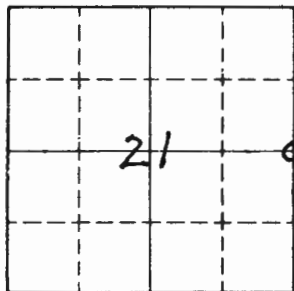
| Subsequent Corner Restoration                                                            |                            |
|------------------------------------------------------------------------------------------|----------------------------|
| Year surveyed <u>7/65</u>                                                                | By <u>ROBERT SCHNEIDER</u> |
| Where filed or recorded <u>BKD Pg. 464</u>                                               |                            |
| Monument <u>SET IRON PIN</u><br><small>(Original, concrete post, iron rod, etc.)</small> |                            |

| Evidence of Subsequent Corner Restoration Found |          |
|-------------------------------------------------|----------|
| Year of search _____                            | By _____ |
| _____                                           |          |
| _____                                           |          |

TIES TO PIN

| Bearing Trees, Reference Objects |                 |
|----------------------------------|-----------------|
| Species <u>W. OAK</u>            | <u>NW COR.</u>  |
| Diameter <u>15</u>               | <u>GARAGE</u>   |
| Bearing <u>S65°0'E</u>           | <u>S20°50'W</u> |
| Distance <u>11.70'</u>           | <u>125.2'</u>   |

| Bearing Trees, Reference Objects |  |
|----------------------------------|--|
| _____                            |  |
| _____                            |  |
| _____                            |  |
| _____                            |  |



Sketch

○ Corner    ▨ F.S. Land

Relation of Evidence to Record Features Along Section Lines

Section line to sections \_\_\_\_\_  
 Object \_\_\_\_\_  
 Record distance \_\_\_\_\_  
 Measured distance \_\_\_\_\_

Other Evidence

Describe evidence of use and occupation such as roads, fences, clearings, timber cutting lines, plantations, etc.. Cite source of testimony if any. \_\_\_\_\_

At time of search:

1. Did you have the record description?

Yes \_\_\_\_\_ No \_\_\_\_\_

2. How was search area located?

Pacing, chaining, photos, maps,  
 etc. \_\_\_\_\_

3. Man hours spent in search \_\_\_\_\_

4. Do you think additional search might

recover evidence? Yes \_\_\_\_\_ No \_\_\_\_\_

5. Signature \_\_\_\_\_

Perpetuation Record

Monument and accessories established. Include brief description of area. \_\_\_\_\_

Certified corner restoration certificate prepared: Yes \_\_\_\_\_ No \_\_\_\_\_

Filed in county records at \_\_\_\_\_ Date \_\_\_\_\_ County Document No. \_\_\_\_\_

Identified on aerial photo No. \_\_\_\_\_ Which is filed at \_\_\_\_\_



Index No. P-Q-11  
(Alphabetical - Numerical)

BOOK # 3  
Pg. 37

LAND CORNER RECORD  
(RECTANGULAR SURVEYS)

RD-7 150-4 (Rev. 6/13/67)  
GPO 802-127

T. 142 R. 31 S. Mer. N.F. CHIPPEWA County CASS State MN.  
PROPERTY COR. Corner common to sections \_\_\_\_\_ and 21

EXISTING SURVEYS

Original Government Survey

Year surveyed \_\_\_\_\_  
Original monument \_\_\_\_\_  
(Wood post, stone, pile of stones, pipe, etc.)

Bearing Trees

Species \_\_\_\_\_  
Diameter \_\_\_\_\_  
Bearing \_\_\_\_\_  
Distance \_\_\_\_\_

Subsequent Corner Restoration

Year surveyed \_\_\_\_\_ By \_\_\_\_\_  
Where filed or recorded \_\_\_\_\_  
Monument \_\_\_\_\_  
(Original, concrete post, wax rod, etc.)

Bearing Trees, Reference Objects

Species \_\_\_\_\_  
Diameter \_\_\_\_\_  
Bearing \_\_\_\_\_  
Distance \_\_\_\_\_

Original Evidence Found

Year of search \_\_\_\_\_ By \_\_\_\_\_  
Monument found \_\_\_\_\_

Original Bearing Trees Found

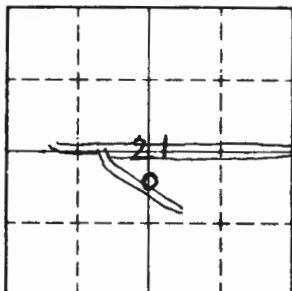
Species \_\_\_\_\_  
Diameter \_\_\_\_\_  
Bearing \_\_\_\_\_  
Distance \_\_\_\_\_

Evidence of Subsequent Corner Restoration Found

Year of search 6-25-97 By M.H. R.M. CK  
Fd. 3/4" IRON PIPE WITH PLASTIC CAP  
BY LANDECKER AT PROPERTY COR.  
ON NORTH SIDE OF TOWNSHIP ROAD #10  
NOTE: SOUTH IRON HAS BEEN DESTROYED  
BY ROAD CONSTRUCTION

Bearing Trees, Reference Objects - OVER

Species \_\_\_\_\_  
Diameter \_\_\_\_\_  
Bearing \_\_\_\_\_  
Distance \_\_\_\_\_



Sketch

○ Corner    ▨ F.S. Land

Relation of Evidence to Record Features Along Section Lines

Section line to sections \_\_\_\_\_  
 Object \_\_\_\_\_  
 Record distance \_\_\_\_\_  
 Measured distance \_\_\_\_\_

Other Evidence

Describe evidence of use and occupation such as roads, fences, clearings, timber cutting lines, plantations, etc.. Cite source of testimony if any. 8-6-97 CK

IRON IS 19' NORTH OF GRADED EDGE  
657.00' - 57° 23' 26" E OF C 1/4 SEC. 21

At time of search:

1. Did you have the record description?  
 Yes  No \_\_\_\_\_

2. How was search area located?  
 Pacing chaining photos, maps, etc. \_\_\_\_\_

3. Man hours spent in search \_\_\_\_\_

4. Do you think additional search might recover evidence? Yes \_\_\_\_\_ No \_\_\_\_\_

5. Signature Curt Krause

Perpetuation Record

Monument and accessories established. Include brief description of area. \_\_\_\_\_

MARKED TIES TO IRON

CAP IN IRON PIPE IS 3" ABOVE GROUND  
 TWIN W. OAK 7.5" N68W 17.88 MKD BT SPK & TAG  
 W. OAK 11.5" NSW 39.42' " " " "  
 W. OAK 5 S58E 16.33' " " " "

SMALL SIGN POST 36" HIGH ALONGSIDE IRON PIPE  
PLACED 5 ROCKS AROUND IRON  
PLACED WARNING SIGN ON 10" MAPLE 6' EAST OF IRON

Certified corner restoration certificate prepared: Yes \_\_\_\_\_ No \_\_\_\_\_

Filed in county records at \_\_\_\_\_ Date \_\_\_\_\_ County Document No. \_\_\_\_\_

Identified on aerial photo No. \_\_\_\_\_ Which is filed at \_\_\_\_\_

Index No. Q-5  
(Alphabetical - Numerical)

LAND CORNER RECORD  
(RECTANGULAR SURVEYS)

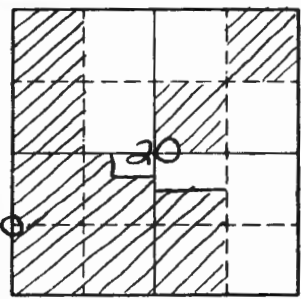
R9-7150-4 (Rev. 6/13/67)  
GPO 802-127

T. 142 R. 31 5th Mer. N.F. Chippewa County Cass State Minnesota  
South One-Sixteenth Corner common to sections 19, 20, and \_\_\_\_\_

EXISTING SURVEYS

| Original Government Survey                                                                                                                                                          | Original Evidence Found                                                                                                                                                                                                                         |
|-------------------------------------------------------------------------------------------------------------------------------------------------------------------------------------|-------------------------------------------------------------------------------------------------------------------------------------------------------------------------------------------------------------------------------------------------|
| Year surveyed _____<br>Original monument _____<br><small>(Wood post, stone, pile of stones, pipe, etc.)</small>                                                                     | Year of search _____ By _____<br>Monument found _____                                                                                                                                                                                           |
| <b>Bearing Trees</b><br>Species _____<br>Diameter _____<br>Bearing _____<br>Distance _____                                                                                          | <b>Original Bearing Trees Found</b><br>Species _____<br>Diameter _____<br>Bearing _____<br>Distance _____                                                                                                                                       |
| <b>Subsequent Corner Restoration</b><br>Year surveyed _____ By _____<br>Where filed or recorded _____<br>Monument _____<br><small>(Original, concrete post, iron rod, etc.)</small> | <b>Evidence of Subsequent Corner Restoration Found</b><br>Year of search <u>1938</u> By <u>Civilian Conservation Corp.</u><br><u>Found iron pipe 8" above ground</u><br><u>Metal location poster on 42" White Pine</u><br><u>552 E 27 links</u> |
| <b>Bearing Trees, Reference Objects</b><br>Species _____<br>Diameter _____<br>Bearing _____<br>Distance _____                                                                       | <b>Bearing Trees, Reference Objects</b><br>_____<br>_____<br>_____<br>_____                                                                                                                                                                     |

Relation of Evidence to Record Features Along Section Lines



Sketch

○ Corner    ▨ F.S. Land

Section line to sections \_\_\_\_\_

Object \_\_\_\_\_

Record distance \_\_\_\_\_

Measured distance \_\_\_\_\_

Other Evidence

Describe evidence of use and occupation such as roads, fences, clearings, timber cutting lines, plantations, etc.. Cite source of testimony if any. \_\_\_\_\_

\_\_\_\_\_

\_\_\_\_\_

\_\_\_\_\_

\_\_\_\_\_

\_\_\_\_\_

At time of search:

1. Did you have the record description?  
Yes \_\_\_\_\_ No \_\_\_\_\_

2. How was search area located?  
Pacing, chaining, photos, maps, etc. \_\_\_\_\_

3. Man hours spent in search \_\_\_\_\_

4. Do you think additional search might recover evidence? Yes \_\_\_\_\_ No \_\_\_\_\_

Perpetuation Record

Monument and accessories established. Include brief description of area. \_\_\_\_\_

\_\_\_\_\_

\_\_\_\_\_

\_\_\_\_\_

\_\_\_\_\_

\_\_\_\_\_

Certified corner restoration certificate prepared: Yes \_\_\_\_\_ No \_\_\_\_\_

Filed in county records of \_\_\_\_\_ Date \_\_\_\_\_ County Document No. \_\_\_\_\_

5. Signature \_\_\_\_\_

Identified on aerial photo No. \_\_\_\_\_ Which is filed at \_\_\_\_\_

Index No. Q-5  
(Alphabetical - Numerical)

LAND CORNER RECORD  
(RECTANGULAR SURVEYS)

RD-7 150-4 (Rev. 6/13/67)  
GPO 805-924

T. 142 R. 31 Mer. N.F. 19 County Miss State Miss  
546 Corner common to sections 19 and 20

EXISTING SURVEYS

Original Government Survey

Year surveyed \_\_\_\_\_  
Original monument \_\_\_\_\_  
(Wood post, stone, pile of stones, pipe, etc.)

Bearing Trees

Species \_\_\_\_\_  
Diameter \_\_\_\_\_  
Bearing \_\_\_\_\_  
Distance \_\_\_\_\_

Subsequent Corner Restoration

Year surveyed \_\_\_\_\_ By \_\_\_\_\_  
Where filed or recorded \_\_\_\_\_  
Monument \_\_\_\_\_  
(Original, concrete post, iron rod, etc.)

Bearing Trees, Reference Objects

Species \_\_\_\_\_  
Diameter \_\_\_\_\_  
Bearing \_\_\_\_\_  
Distance \_\_\_\_\_

Original Evidence Found

Year of search \_\_\_\_\_ By \_\_\_\_\_  
Monument found \_\_\_\_\_

Original Bearing Trees Found

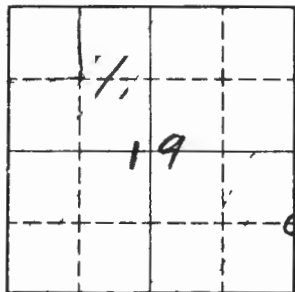
Species \_\_\_\_\_  
Diameter \_\_\_\_\_  
Bearing \_\_\_\_\_  
Distance \_\_\_\_\_

Evidence of Subsequent Corner Restoration Found

Year of search 7-9-67 By L. Witt Hueftr. Emery  
2" IP 10" around with  
Iron cap no marking

Bearing Trees, Reference Objects

Species \_\_\_\_\_  
Diameter \_\_\_\_\_  
Bearing \_\_\_\_\_  
Distance \_\_\_\_\_



Sketch

○ Corner    ■ F.S. Land

Relation of Evidence to Record Features Along Section Lines

Section line to sections \_\_\_\_\_  
 Object \_\_\_\_\_  
 Record distance \_\_\_\_\_  
 Measured distance \_\_\_\_\_

Other Evidence

Describe evidence of use and occupation such as roads, fences, clearings, timber cutting lines, plantations, etc.. Cite source of testimony if any.

*IP cor. lies on N. side of old R.R. grade Top of bank*

*Cor. lies N52°W 76ks from 22" W. Pine*

*with yellow F.S. Tag on it marked 142-31*

*5-17820 placed by WATTOWSKI 3-2-35*

Perpetuation Record

Monument and accessories established. Include brief description of area.

At time of search:

1. Did you have the record description?

Yes \_\_\_\_\_ No x

2. How was search area located?

Pacing, chaining, photos, maps, etc. Chaining & Compass

3. Man hours spent in search \_\_\_\_\_

4. Do you think additional search might recover evidence? Yes  No \_\_\_\_\_

There maybe B.T.S

5. Signature 13/ Leo Wittroft

Certified corner restoration certificate prepared: Yes \_\_\_\_\_ No \_\_\_\_\_

Filed in county records at \_\_\_\_\_ Date \_\_\_\_\_ County Document No. \_\_\_\_\_

Identified on aerial photo No. \_\_\_\_\_ Which is filed at \_\_\_\_\_

Index No. Q-6  
(Alphabetical - Numerical)

LAND CORNER RECORD  
(RECTANGULAR SURVEYS)

RP-7150-4 (Rev. 6/13/67)  
GPO 806-924

T. 142 R. 12 Mer. N.F. Chippewa County Cass State Miss  
Corner common to sections \_\_\_\_\_ and \_\_\_\_\_

EXISTING SURVEYS

**Original Government Survey**

Year surveyed \_\_\_\_\_

Original monument \_\_\_\_\_  
(Wood post, stone, pile of stones, pipe, etc.)

**Bearing Trees**

Species \_\_\_\_\_

Diameter \_\_\_\_\_

Bearing \_\_\_\_\_

Distance \_\_\_\_\_

**Original Evidence Found**

Year of search \_\_\_\_\_ By \_\_\_\_\_

Monument found \_\_\_\_\_

**Original Bearing Trees Found**

Species \_\_\_\_\_

Diameter \_\_\_\_\_

Bearing \_\_\_\_\_

Distance \_\_\_\_\_

**Subsequent Corner Restoration**

Year surveyed \_\_\_\_\_ By \_\_\_\_\_

Where filed or recorded \_\_\_\_\_

Monument \_\_\_\_\_  
(Original, concrete post, iron rod, etc.)

**Evidence of Subsequent Corner Restoration Found**

Year of search 5-22-61 By \_\_\_\_\_

set in mound of dirt 14" above ground.

**Bearing Trees, Reference Objects**

Species \_\_\_\_\_

Diameter \_\_\_\_\_

Bearing \_\_\_\_\_

Distance \_\_\_\_\_


**Bearing Trees, Reference Objects**

\_\_\_\_\_

\_\_\_\_\_

\_\_\_\_\_

\_\_\_\_\_



Sketch

○ Corner    ▨ F.S. Land

Relation of Evidence to Record Features Along Section Lines

Section line to sections \_\_\_\_\_  
 Object \_\_\_\_\_  
 Record distance \_\_\_\_\_  
 Measured distance \_\_\_\_\_

Other Evidence

Describe evidence of use and occupation such as roads, fences, clearings, timber cutting lines, plantations, etc., Cite source of testimony if any. *Yellow F.S. Tag on 4" Oak marked N63°E 6 L.R. To Cor.*

At time of search:

1. Did you have the record description?

Yes \_\_\_\_\_ No \_\_\_\_\_

2. How was search area located?

Pacing, chaining, photos, maps,  
 etc. \_\_\_\_\_

3. Man hours spent in search \_\_\_\_\_

4. Do you think additional search might recover evidence? Yes \_\_\_\_\_ No \_\_\_\_\_

5. Signature \_\_\_\_\_

Perpetuation Record

Monument and accessories established. Include brief description of area. \_\_\_\_\_

Certified corner restoration certificate prepared: Yes \_\_\_\_\_ No \_\_\_\_\_

Filed in county records at \_\_\_\_\_ Date \_\_\_\_\_ County Document No. \_\_\_\_\_

Identified on aerial photo No. \_\_\_\_\_ Which is filed at \_\_\_\_\_



Index No. Q-7  
(Alphabetical - Numerical)

LAND CORNER RECORD  
(RECTANGULAR SURVEYS)

R9-7150-4 (Rev. 6/13/67)  
GPO 806-024

T. 142 R. 31 Mer. N.F. Chippewa County Cass State Minn.  
SC 4/4 Corner common to sections 20 and \_\_\_\_\_

EXISTING SURVEYS

Original Government Survey

Year surveyed \_\_\_\_\_  
Original monument \_\_\_\_\_  
(Wood post, stone, pile of stakes, etc.)

Bearing Trees

Species \_\_\_\_\_  
Diameter \_\_\_\_\_  
Bearing \_\_\_\_\_  
Distance \_\_\_\_\_

Subsequent Corner Restoration

Year surveyed \_\_\_\_\_ By \_\_\_\_\_  
Where filed or recorded \_\_\_\_\_  
Monument \_\_\_\_\_  
(Original, concrete post, iron rod, etc.)

Bearing Trees, Reference Objects

Species \_\_\_\_\_  
Diameter \_\_\_\_\_  
Bearing \_\_\_\_\_  
Distance \_\_\_\_\_

Original Evidence Found

Year of search \_\_\_\_\_ By \_\_\_\_\_  
Monument found \_\_\_\_\_

Original Bearing Trees Found

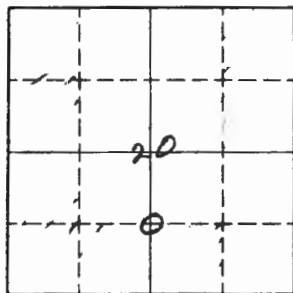
Species \_\_\_\_\_  
Diameter \_\_\_\_\_  
Bearing \_\_\_\_\_  
Distance \_\_\_\_\_

Evidence of Subsequent Corner Restoration Found

Year of search 5-27-49 By L.W. [unclear] E. [unclear]  
2" I.P. No cap 12" above ground

Bearing Trees, Reference Objects

None



Sketch

○ Corner    ▨ F.S. Land

Relation of Evidence to Record Features Along Section Lines

Section line to sections \_\_\_\_\_  
 Object \_\_\_\_\_  
 Record distance \_\_\_\_\_  
 Measured distance \_\_\_\_\_

Other Evidence

Describe evidence of use and occupation such as roads, fences, clearings, timber cutting lines, plantations, etc.. Cite source of testimony if any. Placed yellow F.S. Tag on 5" birch marked E. 3 k. Tag on N. side of

Trees

At time of search:

1. Did you have the record description?

Yes \_\_\_\_\_ No ✓

2. How was search area located?

Pacing, chaining, photos, maps, etc. Chaining + compass

3. Man hours spent in search \_\_\_\_\_

4. Do you think additional search might recover evidence? Yes \_\_\_\_\_ No ✓

5. Signature For M. Wittke

Perpetuation Record

Monument and accessories established. Include brief description of area. \_\_\_\_\_

Certified corner restoration certificate prepared: Yes \_\_\_\_\_ No \_\_\_\_\_

Filed in county records at \_\_\_\_\_ Date \_\_\_\_\_ County Document No. \_\_\_\_\_

Identified on aerial photo No. \_\_\_\_\_ Which is filed at \_\_\_\_\_

Index No. Q-8  
(Alphabetical - Numerical)

LAND CORNER RECORD  
(RECTANGULAR SURVEYS)

RD-7150-4 (Rev. 6/13/67)  
GPO 802-127

T. 142 R. 31 Mer. N.F. Chippewa County Cass State Minnesota  
Southeast One-Sixteenth Corner common to sections 20 and \_\_\_\_\_

EXISTING SURVEYS

Original Government Survey

Year surveyed \_\_\_\_\_  
Original monument \_\_\_\_\_  
(Wood post, stone, pile of stones, pipe, etc.)

Bearing Trees

Species \_\_\_\_\_  
Diameter \_\_\_\_\_  
Bearing \_\_\_\_\_  
Distance \_\_\_\_\_

Subsequent Corner Restoration

Year surveyed 1974 By William Okerman  
Where filed or recorded Plat on file  
Monument Set 1" I.P.  
(Original, concrete post, iron 2 1/2" dia)  
County iron 15" x 15" high S 46 E 33'

Bearing Trees, Reference Objects

Species \_\_\_\_\_  
Diameter \_\_\_\_\_  
Bearing \_\_\_\_\_  
Distance \_\_\_\_\_

Original Evidence Found

Year of search \_\_\_\_\_ By \_\_\_\_\_  
Monument found \_\_\_\_\_

Original Bearing Trees Found

Species \_\_\_\_\_  
Diameter \_\_\_\_\_  
Bearing \_\_\_\_\_  
Distance \_\_\_\_\_

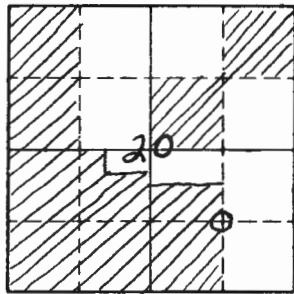
Evidence of Subsequent Corner Restoration Found

Year of search 1988 By USFS-CK, JA, MH  
found 3/4" I.P. and Co. i.p. up 15" S 46 E 33'  
Set two 8' steel sign posts North 16.40'  
and 13.40'

Bearing Trees, Reference Objects

|                |                |                   |                |
|----------------|----------------|-------------------|----------------|
| <u>Red Oak</u> | <u>Red Oak</u> | <u>Birch stub</u> | <u>Red Oak</u> |
| <u>9"</u>      |                |                   | <u>6"</u>      |
| <u>N 07 E</u>  | <u>S 59 W</u>  | <u>NE</u>         | <u>S 49 E</u>  |
| <u>11.75'</u>  | <u>26.05'</u>  | <u>26.07'</u>     | <u>11.20'</u>  |

Relation of Evidence to Record Features Along Section Lines



Sketch

○ Corner    ▨ F.S. Land

Section line to sections \_\_\_\_\_

Object \_\_\_\_\_

Record distance \_\_\_\_\_

Measured distance \_\_\_\_\_

Other Evidence

Describe evidence of use and occupation such as roads, fences, clearings, timber cutting lines, plantations, etc.. Cite source of testimony if any. \_\_\_\_\_

At time of search:

1. Did you have the record description?

Yes \_\_\_\_\_ No \_\_\_\_\_

2. How was search area located?

Pacing, chaining, photos, maps, etc. \_\_\_\_\_

3. Man hours spent in search \_\_\_\_\_

4. Do you think additional search might recover evidence? Yes \_\_\_\_\_ No \_\_\_\_\_

5. Signature \_\_\_\_\_

Perpetuation Record

Monument and accessories established. Include brief description of area. \_\_\_\_\_

Certified corner restoration certificate prepared: Yes \_\_\_\_\_ No \_\_\_\_\_

Filed in county records of \_\_\_\_\_ Date \_\_\_\_\_ County Document No. \_\_\_\_\_

Identified on aerial photo No. \_\_\_\_\_ Which is filed at \_\_\_\_\_

Index No. Q-8  
(Alphabetical - Numerical)No. 10LAND CORNER RECORD  
(RECTANGULAR SURVEYS)R9-7150-4 (Rev. 6/13/67)  
GPO 806-924T. 142 R. 31 Mer. N.F. Chippewa County Cass State Minn.  
SE 1/4 Corner common to sections 20 and \_\_\_\_\_

## EXISTING SURVEYS

## Original Government Survey

Year surveyed \_\_\_\_\_  
Original monument \_\_\_\_\_  
(Wood post, stone, pile of stones, pipe, etc.)

## Bearing Trees

Species \_\_\_\_\_  
Diameter \_\_\_\_\_  
Bearing \_\_\_\_\_  
Distance \_\_\_\_\_

## Subsequent Corner Restoration

Year surveyed \_\_\_\_\_ By \_\_\_\_\_  
Where filed or recorded \_\_\_\_\_  
Monument \_\_\_\_\_  
(Light, concrete post, iron rod, etc.)

## Bearing Trees, Reference Objects

Species \_\_\_\_\_  
Diameter \_\_\_\_\_  
Bearing \_\_\_\_\_  
Distance \_\_\_\_\_

## Original Evidence Found

Year of search \_\_\_\_\_ By \_\_\_\_\_  
Monument found \_\_\_\_\_

## Original Bearing Trees Found

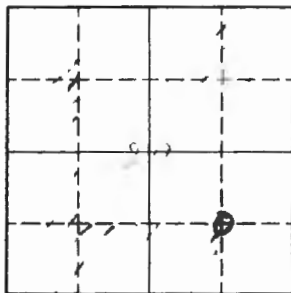
Species \_\_\_\_\_  
Diameter \_\_\_\_\_  
Bearing \_\_\_\_\_  
Distance \_\_\_\_\_

## Evidence of Subsequent Corner Restoration Found

Year of search 5-23-69 By L. Wittke, T.R. Emery  
2" I.P. with cap No marking  
14" above ground.

## Bearing Trees, Reference Objects

None \_\_\_\_\_  
\_\_\_\_\_  
\_\_\_\_\_  
\_\_\_\_\_



Sketch

○ Corner    ▨ F.S. Land

Relation of Evidence to Record Features Along Section Lines

Section line to sections \_\_\_\_\_  
 Object \_\_\_\_\_  
 Record distance \_\_\_\_\_  
 Measured distance \_\_\_\_\_

Other Evidence

Describe evidence of use and occupation such as roads, fences, clearings, timber cutting lines, plantations, etc.. Cite source of testimony, if any. *Placed yellow F.S. Tag on 4" Birch marked W. 16k.*

At time of search:

1. Did you have the record description?

Yes \_\_\_\_\_ No

2. How was search area located?

Pacing, chaining, photos, maps, etc. *Chaining + compass*

3. Man hours spent in search *1/2 hr.*

4. Do you think additional search might recover evidence? Yes \_\_\_\_\_ No

5. Signature *Loren Wittcraft*

Perpetuation Record

Monument and accessories established. Include brief description of area. \_\_\_\_\_

Certified corner restoration certificate prepared: Yes \_\_\_\_\_ No \_\_\_\_\_

Filed in county records at \_\_\_\_\_ Date \_\_\_\_\_ County Document No. \_\_\_\_\_

Identified on aerial photo No. \_\_\_\_\_ Which is filed at \_\_\_\_\_

Index No. Q-9  
(Alphabetical - Numerical)

LAND CORNER RECORD  
(RECTANGULAR SURVEYS)

R9-7150-4 (Rev. 6/13/67)  
GPO 802-127

T. 142 R. 31 5<sup>th</sup> Mer. N.F. Chippewa County Cass State Minnesota  
South One-Sixteenth Corner common to sections 20, 21 and \_\_\_\_\_

EXISTING SURVEYS

Original Government Survey

Year surveyed \_\_\_\_\_  
Original monument \_\_\_\_\_  
(Wood post, stone, pile of stones, pipe, etc.)

Bearing Trees

Species \_\_\_\_\_  
Diameter \_\_\_\_\_  
Bearing \_\_\_\_\_  
Distance \_\_\_\_\_

Subsequent Corner Restoration

Year surveyed \_\_\_\_\_ By \_\_\_\_\_  
Where filed or recorded \_\_\_\_\_  
Monument \_\_\_\_\_  
(Original, concrete post, iron rod, etc.)

Bearing Trees, Reference Objects

Species \_\_\_\_\_  
Diameter \_\_\_\_\_  
Bearing \_\_\_\_\_  
Distance \_\_\_\_\_

Original Evidence Found

Year of search \_\_\_\_\_ By \_\_\_\_\_  
Monument found \_\_\_\_\_

Original Bearing Trees Found

Species \_\_\_\_\_  
Diameter \_\_\_\_\_  
Bearing \_\_\_\_\_  
Distance \_\_\_\_\_

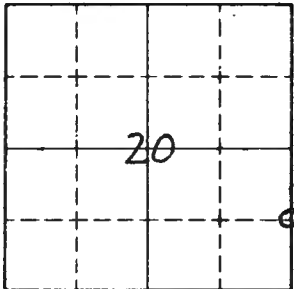
Evidence of Subsequent Corner Restoration Found

Year of search 1938 By Civilian Conservation Corp  
Found iron pipe 12" above ground  
Metal location poster on 4" Aspen N 20 E  
8 links

Bearing Trees, Reference Objects

Species \_\_\_\_\_  
Diameter \_\_\_\_\_  
Bearing \_\_\_\_\_  
Distance \_\_\_\_\_

Relation of Evidence to Record Features Along Section Lines



Sketch

○ Corner    ▨ F.S. Land

Section line to sections \_\_\_\_\_

Object \_\_\_\_\_

Record distance \_\_\_\_\_

Measured distance \_\_\_\_\_

Other Evidence

Describe evidence of use and occupation such as roads, fences, clearings, timber cutting lines, plantations, etc.. Cite source of testimony if any. \_\_\_\_\_

At time of search:

1. Did you have the record description?

Yes \_\_\_\_\_ No \_\_\_\_\_

2. How was search area located?

Pacing, chaining, photos, maps, etc. \_\_\_\_\_

3. Man hours spent in search \_\_\_\_\_

4. Do you think additional search might recover evidence? Yes \_\_\_\_\_ No \_\_\_\_\_

5. Signature \_\_\_\_\_

Perpetuation Record

Monument and accessories established. Include brief description of area. \_\_\_\_\_

Certified corner restoration certificate prepared: Yes \_\_\_\_\_ No \_\_\_\_\_

Filed in county records at \_\_\_\_\_ Date \_\_\_\_\_ County Document No. \_\_\_\_\_

Identified on aerial photo No. \_\_\_\_\_ Which is filed at \_\_\_\_\_



Index No. 9  
(Alphabetical - Numerical)

*N 1/4  
 B<sub>6</sub>  
 5<sup>th</sup>*

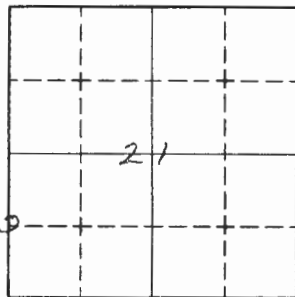
LAND CORNER RECORD  
(RECTANGULAR SURVEYS)

RS-5880-11 (5/12/61)

T. 31 R. 31 Mer. N.F. Chippewa County State MINN.  
 Corner common to sections 20 and 21

EXISTING SURVEYS

| Original Government Survey                                                                                                                  | Original Evidence Found                                                                                                            |
|---------------------------------------------------------------------------------------------------------------------------------------------|------------------------------------------------------------------------------------------------------------------------------------|
| Year surveyed _____<br>Original monument _____<br><small>(Wood post, stone, pile of stones, pipe, etc.)</small>                             | Year of search _____ By _____<br>Monument found _____                                                                              |
| <p style="text-align: center;">Bearing Trees</p> Species _____<br>Diameter _____<br>Bearing _____<br>Distance _____                         | <p style="text-align: center;">Original Bearing Trees Found</p> Species _____<br>Diameter _____<br>Bearing _____<br>Distance _____ |
| Subsequent Corner Restoration                                                                                                               | Evidence of Subsequent Corner Restoration Found                                                                                    |
| Year surveyed _____ By _____<br>Where filed or recorded _____<br>Monument _____<br><small>(Original, concrete post, iron rod, etc.)</small> | Year of search <u>9</u> By <u>L. WITT</u><br><u>2" I.P. with Iron cap no markings 25" above ground</u>                             |
| <p style="text-align: center;">Bearing Trees, Reference Objects</p> Species _____<br>Diameter _____<br>Bearing _____<br>Distance _____      | _____<br>_____<br>_____<br>_____                                                                                                   |



Sketch

○ Corner  F.S. Land

Relation of Evidence to Record Features Along Section Lines

Section line to sections \_\_\_\_\_  
 Object \_\_\_\_\_  
 Record distance \_\_\_\_\_  
 Measured distance \_\_\_\_\_

Other Evidence

Describe evidence of use and occupation such as roads, fences, clearings, timber cutting lines, plantations, etc.. Cite source of testimony if any. \_\_\_\_\_

*F.S. Tag on 4" aspen marked N. 33" To Cor.*

*Blue line running S. from  $\frac{1}{4}$  between S. 200*

*21 Ends at S.  $\frac{1}{4}$  Cor.*

At time of search:

1. Did you have the record description?

Yes \_\_\_\_\_ No

2. How was search area located?

Pacing, chaining, photos, maps,  
 etc. *Using compass*

3. Man hours spent in search  *$\frac{1}{2}$  hr*

4. Do you think additional search might recover evidence? Yes \_\_\_\_\_ No \_\_\_\_\_

*There maybe BT*

5. Signature *[Signature]*

Perpetuation Record

Monument and accessories established. Include brief description of area. \_\_\_\_\_

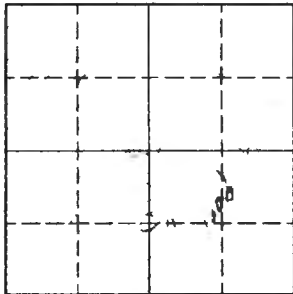
Certified corner restoration certificate prepared: Yes \_\_\_\_\_ No \_\_\_\_\_

Filed in county records at \_\_\_\_\_ Date \_\_\_\_\_ County Document No. \_\_\_\_\_

Identified on aerial photo No. \_\_\_\_\_ Which is filed at \_\_\_\_\_

T. 14 R. 1 Mer. N.F. \_\_\_\_\_ County \_\_\_\_\_ State \_\_\_\_\_  
 \_\_\_\_\_ <sup>16</sup> Corner common to sections 11 \_\_\_\_\_ and \_\_\_\_\_

| EXISTING SURVEYS                                                                         |                                                        |
|------------------------------------------------------------------------------------------|--------------------------------------------------------|
| Original Government Survey                                                               | Original Evidence Found                                |
| Year surveyed _____                                                                      | Year of search _____ By _____                          |
| Original monument _____<br><small>(Wood post, stone, pile of stones, pipe, etc.)</small> | Monument found _____                                   |
| Bearing Trees                                                                            | Original Bearing Trees Found                           |
| Species _____                                                                            | Species _____                                          |
| Diameter _____                                                                           | Diameter _____                                         |
| Bearing _____                                                                            | Bearing _____                                          |
| Distance _____                                                                           | Distance _____                                         |
| Subsequent Corner Restoration                                                            | Evidence of Subsequent Corner Restoration Found        |
| Year surveyed _____ By _____                                                             | Year of search <u>12-7-66</u> By <u>WILLIAM EMMETT</u> |
| Where filed or recorded _____                                                            | <u>2" I.P. iron 12" above ground</u>                   |
| Monument _____<br><small>(Original, concrete post, iron rod, etc.)</small>               | <u>No Cap.</u>                                         |
| Bearing Trees, Reference Objects                                                         |                                                        |
| Species _____                                                                            |                                                        |
| Diameter _____                                                                           |                                                        |
| Bearing _____                                                                            |                                                        |
| Distance _____                                                                           |                                                        |



Sketch

○ Corner  F.S. Land

Relation of Evidence to Record Features Along Section Lines

Section line to sections \_\_\_\_\_  
 Object \_\_\_\_\_  
 Record distance \_\_\_\_\_  
 Measured distance \_\_\_\_\_

Other Evidence

Describe evidence of use and occupation such as roads, fences, clearings, timber cutting lines, plantations, etc.. Cite source of testimony if any. SEE SURVEY V. 2 P. 11

11 EAS. FROM 2 IN. ASPEN WITH E. 21 12 9 27 11  
V. 2 P. 5105 AT 210 11 27 11

At time of search:

1. Did you have the record description?

Yes \_\_\_\_\_ No \_\_\_\_\_

2. How was search area located?

Pacing, chaining, photos, maps,  
 etc. 6

3. Man hours spent in search 2

4. Do you think additional search might recover evidence? Yes \_\_\_\_\_ No

5. Signature \_\_\_\_\_

Perpetuation Record

Monument and accessories established. Include brief description of area. \_\_\_\_\_

Certified corner restoration certificate prepared: Yes \_\_\_\_\_ No \_\_\_\_\_

Filed in county records at \_\_\_\_\_ Date \_\_\_\_\_ County Document No. \_\_\_\_\_

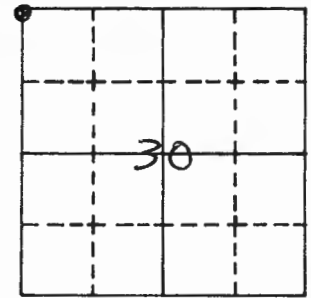
Identified on aerial photo No. \_\_\_\_\_ Which is filed at \_\_\_\_\_

Index No. R-1

CASS COUNTY LAND CORNER RECORD

T. 142 R. 31 M. 5th Coordinates: X \_\_\_\_\_ Y \_\_\_\_\_

SECTION Corner common to sections 19-24-25-30



EXISTING SURVEYS

Original Government Survey

Year surveyed 1871

Original monument post

Original Evidence Found

Year of search \_\_\_\_\_ By \_\_\_\_\_

Monument found \_\_\_\_\_

| Species                | Bearing Trees  |                |                |
|------------------------|----------------|----------------|----------------|
| <u>N. Pine</u>         | <u>W. Pine</u> | <u>N. Pine</u> | <u>W. Pine</u> |
| Diameter <u>20"</u>    | <u>25"</u>     | <u>30"</u>     | <u>10"</u>     |
| Bearing <u>N70E</u>    | <u>S58E</u>    | <u>S30W</u>    | <u>N75W</u>    |
| Distance <u>37 LKS</u> | <u>45 LKS</u>  | <u>25 LKS</u>  | <u>31 LKS</u>  |
| <u>24.4'</u>           | <u>29.7'</u>   | <u>16.5'</u>   | <u>20.5'</u>   |

| Species                             | Original Bearing Trees Found |                                |
|-------------------------------------|------------------------------|--------------------------------|
| <u>Hardwood</u>                     | <u>1</u>                     | <u>1</u>                       |
| Diameter <u>SMALLER ROTTED DOWN</u> | <u>LARGE FAIRLY SOLID</u>    | <u>VERY LARGE JUST OUTSIDE</u> |
| Bearing <u>N37W</u>                 | <u>N74E</u>                  | <u>S52E</u>                    |
| Distance <u>0.5'</u>                | <u>24.4'</u>                 | <u>29.7'</u>                   |
|                                     |                              | <u>16.5'</u>                   |

Subsequent Corner Restoration

Year surveyed 1/16/87 By CK-JA-GB-MH

Location filed Chained to this cor. from orig. 1/4 (W/1/4 S19)

Monument found original BTS at 2620

Set 3 x 3" Ash post at corner position

Set at base on corner side

Evidence of Subsequent Corner Restoration.

Year of search 12/15/87 By GB-JA

CHAINED TO THIS COR. FROM ORIG. 1/4 (W/1/4 S19)

RAN LINE AT DUE SOUTH + CHAINED 2690'S

MKD + TIED RIBB ON AN ASPEN PICKET AT DIST.

MORE SEARCH ON WED. 12/16

MANY STUMPS IN AREA - TIE TO LAKE ROSEN'S FIT

Bearing Trees, Reference Objects

Species Red Oak

Diameter 1

Bearing N78E

Distance 16.80'

FSLP 1/16

Bearing Trees, Reference Objects

\_\_\_\_\_

\_\_\_\_\_

\_\_\_\_\_

\_\_\_\_\_

## Subsequent Corner Restoration

Year surveyed \_\_\_\_\_ By \_\_\_\_\_

Location filed \_\_\_\_\_

Monument \_\_\_\_\_

12/15/87 TUES.

LINE RUN TODAY AT DUE SOUTH HIT IN MIDDLE  
OF POND - DON'T KNOW WHICH SIDE THEY HIT  
POSSIBLY SHOULD BE EAST SIDE - LINE ENDS UP  
APPROX. 150' SOUTH OF POND

WED.

12/16/87 Ed. ORIG. BT'S. FOR TRUE SEC. COR.

SET 3" SDD. ASH POST AT TRUE COR.

FSLP ON 9" R. OAK N TRE 16.8' FROM ASH POST  
COR. IS IN ASPEN + BIRCH WITH SCATTERED HARDWOODS  
400'S OF EAST SIDE OF SMALL POND

LAND TIES CHECK WITHIN 10' BOTH SIDES OF POND  
OLD ORIG. LINE TREE WINDFALL AT N SIDE OF POND  
LINE RUN ON TUES. FALLS 175' N + 140' W OF TR. COR.

## Evidence of Subsequent Corner Restoration Found

Year of search \_\_\_\_\_ By \_\_\_\_\_

ORIG. TIES TO POND

61.50 CHS. = 429' SOUTH SHORE OF POND

81.90 CHS. = 587' NORTH " " "

GIVES 158' OVER POND

Remonumentation certificate prepared \_\_\_\_\_ By \_\_\_\_\_

Filed at \_\_\_\_\_ Date \_\_\_\_\_

Index No. R-1  
(Alphabetical - Numerical)

LAND CORNER RECORD  
(RECTANGULAR SURVEYS)

R9-7150-4 (Rev. 6/13/67)  
GPO 802-127

T. 142 R. 31 Mer. N.F. Chippewa County Cass State Minnesota  
Section Corner common to sections 19, 30 and \_\_\_\_\_

EXISTING SURVEYS

Original Government Survey

Year surveyed 1871 George Stuntz  
Original monument Wood post  
(Wood post, stone, pile of stones, pipe, etc.)

Bearing Trees

Species y. Pine w. Pine y. Pine w. Pine  
Diameter 20" 25" 30" 10"  
Bearing N70E S58E S30W N25W  
Distance 37 lks. 45 lks. 25 lks. 31 lks.

Subsequent Corner Restoration

Year surveyed \_\_\_\_\_ By \_\_\_\_\_  
Where filed or recorded \_\_\_\_\_  
Monument \_\_\_\_\_  
(Original, concrete post, iron rod, etc.)

Bearing Trees, Reference Objects

Species \_\_\_\_\_  
Diameter \_\_\_\_\_  
Bearing \_\_\_\_\_  
Distance \_\_\_\_\_

Original Evidence Found

Year of search \_\_\_\_\_ By \_\_\_\_\_  
Monument found \_\_\_\_\_

Original Bearing Trees Found

Species \_\_\_\_\_  
Diameter \_\_\_\_\_  
Bearing \_\_\_\_\_  
Distance \_\_\_\_\_

Evidence of Subsequent Corner Restoration Found

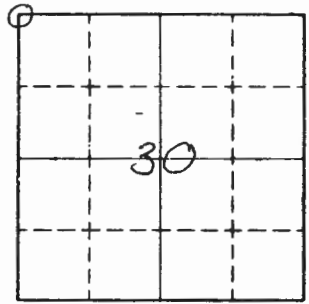
Year of search 1987 By USFS  
Find remains of all 4 orig. BT's. Set 3'  
Ash post w/ nail for corner.

1988 USFS traverse west line of twp.  
Tie Ash post into traverse.

Bearing Trees, Reference Objects

Species \_\_\_\_\_  
Diameter \_\_\_\_\_  
Bearing \_\_\_\_\_  
Distance \_\_\_\_\_

Relation of Evidence to Record Features Along Section Lines



Sketch

○ Corner    ▨ F.S. Land

Section line to sections \_\_\_\_\_

Object \_\_\_\_\_

Record distance \_\_\_\_\_

Measured distance \_\_\_\_\_

Other Evidence

Describe evidence of use and occupation such as roads, fences, clearings, timber cutting lines, plantations, etc.. Cite source of testimony if any. 1990 Landecker & Assoc. review search notes and traverse notes of USFS along W. line of twp. Accept evidence as found by USFS as establishing obliterated position of corner.

At time of search:

1. Did you have the record description?  
 Yes \_\_\_\_\_ No \_\_\_\_\_

1-5-91 Landecker & Associates, Inc. tie Ash post w/nail for corner into traverse of West line. Find all BT stumps as noted by USFS.

2. How was search area located?  
 Pacing, chaining, photos, maps, etc. \_\_\_\_\_

Perpetuation Record

Monument and accessories established. Include brief description of area. 2-1-91 a Landecker & Assoc. Inc. survey crew set a 2" x 48" I.P. with brass cap up 12" in hardwoods. TIES:

|                                                  |                    |
|--------------------------------------------------|--------------------|
| <u>10" Red Oak N 77 E 16.78' SCR 519 BT;</u>     | <u>T142 N</u>      |
| <u>8" Birch S 53 E 10.32' SCR 530 BT;</u>        | <u>R32 W R31 W</u> |
| <u>22" Norway Pine S 2 W 119.54' SCR 525 BT;</u> | <u>524/519</u>     |
| <u>8" Maple N 30 W 11.28' SCR 524 BT;</u>        | <u>525/530</u>     |
| <u>8' sign post 5'ly 3.0' w/54-2, 54-9</u>       | <u>1991</u>        |
|                                                  | <u>RLS 17008</u>   |

3. Man hours spent in search \_\_\_\_\_

4. Do you think additional search might recover evidence? Yes \_\_\_\_\_ No \_\_\_\_\_

Certified corner restoration certificate prepared: Yes  No \_\_\_\_\_

Filed in county records at Cass Co. Date 3/11/91 County Document No. 327273

5. Signature \_\_\_\_\_

Identified on aerial photo No. \_\_\_\_\_ Which is filed at \_\_\_\_\_



Index No. P-1  
(Alphabetical - Numerical)

LAND CORNER RECORD  
(RECTANGULAR SURVEYS)

RD-7150-4 (Rev. 6/13/67)  
 GPO 806-924

T. 142 R. 2 Mer. N.F. 1 County 1 State 1  
 Corner common to sections 1 and 1

EXISTING SURVEYS

| Original Government Survey                                                                                                                    | Original Evidence Found                                                                                                                   |
|-----------------------------------------------------------------------------------------------------------------------------------------------|-------------------------------------------------------------------------------------------------------------------------------------------|
| Year surveyed _____<br>Original monument _____<br><small>(Wood post, stone, pile of stones, pipe, etc.)</small>                               | Year of search _____ By _____<br>Monument found _____                                                                                     |
| <p style="text-align: center;"><b>Bearing Trees</b></p> Species _____<br>Diameter _____<br>Bearing _____<br>Distance _____                    | <p style="text-align: center;"><b>Original Bearing Trees Found</b></p> Species _____<br>Diameter _____<br>Bearing _____<br>Distance _____ |
| <p style="text-align: center;"><b>Subsequent Corner Restoration</b></p>                                                                       | <p style="text-align: center;"><b>Evidence of Subsequent Corner Restoration Found</b></p>                                                 |
| Year surveyed _____ By _____<br>Where filed or recorded _____<br>Monument _____<br><small>(Original, concrete post, iron rod, etc.)</small>   | Year of search _____ By _____<br>_____<br>_____                                                                                           |
| <p style="text-align: center;"><b>Bearing Trees, Reference Objects</b></p> Species _____<br>Diameter _____<br>Bearing _____<br>Distance _____ | <p style="text-align: center;"><b>Bearing Trees, Reference Objects</b></p> _____<br>_____<br>_____<br>_____                               |



Index No. R-3  
(Alphabetical - Numerical)

LAND CORNER RECORD  
(RECTANGULAR SURVEYS)

R9-7150-4 (Rev. 6/13/67)  
GPO 802-127

T. 42 R. 31 Mer. N.F. Chippewa County Cass State Minnesota  
Quarter Corner common to sections 19, 30, and \_\_\_\_\_

EXISTING SURVEYS

Original Government Survey

Year surveyed 1873 P.H. Conger  
Original monument wood post  
(Wood post, stone, pile of stones, pipe, etc.)

Bearing Trees

Species W. Pine Birch  
Diameter 8" 8"  
Bearing N35W S53E  
Distance 36 lks. 43 lks.

Subsequent Corner Restoration

Year surveyed \_\_\_\_\_ By \_\_\_\_\_  
Where filed or recorded \_\_\_\_\_  
Monument \_\_\_\_\_  
(Original, concrete post, iron rod, etc.)

Bearing Trees, Reference Objects

Species \_\_\_\_\_  
Diameter \_\_\_\_\_  
Bearing \_\_\_\_\_  
Distance \_\_\_\_\_

Original Evidence Found

Year of search \_\_\_\_\_ By \_\_\_\_\_  
Monument found \_\_\_\_\_

Original Bearing Trees Found

Species \_\_\_\_\_  
Diameter \_\_\_\_\_  
Bearing \_\_\_\_\_  
Distance \_\_\_\_\_

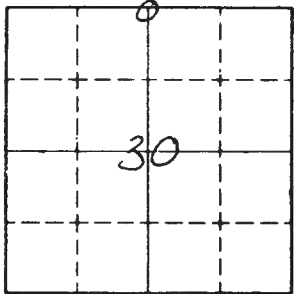
Evidence of Subsequent Corner Restoration Found

Year of search \_\_\_\_\_ By \_\_\_\_\_

Bearing Trees, Reference Objects

Species \_\_\_\_\_  
Diameter \_\_\_\_\_  
Bearing \_\_\_\_\_  
Distance \_\_\_\_\_

Relation of Evidence to Record Features Along Section Lines



Sketch

○ Corner    ▨ F.S. Land

Section line to sections \_\_\_\_\_

Object \_\_\_\_\_

Record distance \_\_\_\_\_

Measured distance \_\_\_\_\_

Other Evidence

Describe evidence of use and occupation such as roads, fences, clearings, timber cutting lines, plantations, etc.. Cite source of testimony if any. 1990 on October 22, Landecker & Associates, Inc. survey crew compass and chain 582 W from NE 30. Search East, West, North and South of 2640' to proportional position. Also search around N 4 1/2° W 339' from 2640 position to position West 2640 from NE 30. Some Pine stumps in areas. No evidence of blazing or scribing. All three search areas fall on or near trail.

Perpetuation Record

Monument and accessories established. Include brief description of area. 1991 on March 11, Landecker & Associates, Inc. survey crew set a 2x48" I.P. with brass cap up 10" near top of Knoll. Ties:

|                                               |                  |
|-----------------------------------------------|------------------|
| <u>8" Birch S 38 W 15.88';</u>                | <u>T142N R31</u> |
| <u>7" Norway Pine S 72 W 52.30';</u>          | <u>1/4 S. 19</u> |
| <u>7" Birch N 72 W 25.74';</u>                | <u>S. 30</u>     |
| <u>8' sign post N 80 E 2.70' w/ 54-9 sign</u> | <u>1991</u>      |
|                                               | <u>RLS 17008</u> |

At time of search:

1. Did you have the record description?

Yes \_\_\_\_\_ No \_\_\_\_\_

2. How was search area located?

Pacing, chaining, photos, maps, etc. \_\_\_\_\_

3. Man hours spent in search \_\_\_\_\_

4. Do you think additional search might recover evidence? Yes \_\_\_\_\_ No \_\_\_\_\_

5. Signature \_\_\_\_\_

Certified corner restoration certificate prepared: Yes  No \_\_\_\_\_

Filed in county records at Cass Co. Date 3/27/91 County Document No. 327606

Identified on aerial photo No. \_\_\_\_\_ Which is filed at \_\_\_\_\_

Index No. R-5  
(Alphabetical-Numerical)

LAND CORNER RECORD  
(RECTANGULAR SURVEYS)

R9-7 150-4 (Rev. 6/13/67)  
 GPO 802-127

T. 142 R. 31 5th Mer. N.F. Chippewa County Cass State Minnesota  
Northeast Corner common to sections 30, 29, 20 and 19

EXISTING SURVEYS

Original Government Survey

Year surveyed 1873  
 Original monument wood post  
(Wood post, stone, pile of stones, pipe, etc.)

Bearing Trees

| Species  | Poplar | Poplar | B. Oak | Poplar |
|----------|--------|--------|--------|--------|
| Diameter | 4"     | 3"     | 3"     | 6"     |
| Bearing  | N 85 E | N 33 W | S 47 W | S 17 E |
| Distance | 12 lks | 28 lks | 10 lks | 23 lks |

Subsequent Corner Restoration

Year surveyed 1915 By John Curo  
 Where filed or recorded Co Book "B" P 442-454  
 Monument Find stake  
Set 2 1/2" x 48" galv. pipe with cap  
1915 John Curo, Co. resurvey "(E-60)" 2 1/4 x 48" 1 m.  
1915 John Curo, Co. resurvey "(E-61)" 2 1/4 x 48" 1 m.

Bearing Trees, Reference Objects

| Species  |  |  |  |
|----------|--|--|--|
| Diameter |  |  |  |
| Bearing  |  |  |  |
| Distance |  |  |  |

Original Evidence Found

Year of search \_\_\_\_\_ By \_\_\_\_\_  
 Monument found \_\_\_\_\_

Original Bearing Trees Found

| Species  |  |  |  |
|----------|--|--|--|
| Diameter |  |  |  |
| Bearing  |  |  |  |
| Distance |  |  |  |

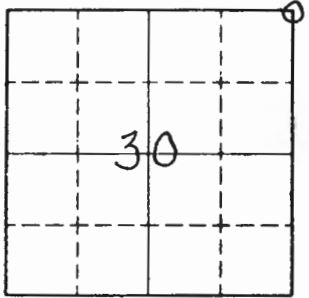
Evidence of Subsequent Corner Restoration Found

Year of search 1915 By Miller  
Co. Book "C" pg. 516 found corner  
1914 Curo found corner  
1974 William Okerman, US Govt. Survey 20-142-31  
11/14/89 USFS-Krause & Brama found 2 1/2 x 16"  
high galv. pipe. 8' sign post 4.0' E and 4.25' N

Bearing Trees, Reference Objects

| Red Oak  | Red Oak | Red Oak | W. Oak |        |
|----------|---------|---------|--------|--------|
| Diameter | 13"     | 9"      | 12"    | 7"     |
| Bearing  | N 50 E  | N 76 W  | S 29 E | S 31 W |
| Distance | 8.82'   | 22.55'  | 20.55' | 33.70' |

Relation of Evidence to Record Features Along Section Lines



Sketch

○ Corner    ▨ F.S. Land

Section line to sections \_\_\_\_\_  
 Object \_\_\_\_\_  
 Record distance \_\_\_\_\_  
 Measured distance \_\_\_\_\_

Other Evidence

Describe evidence of use and occupation such as roads, fences, clearings, timber cutting lines, plantations, etc.. Cite source of testimony if any. \_\_\_\_\_

\_\_\_\_\_  
 \_\_\_\_\_  
 \_\_\_\_\_  
 \_\_\_\_\_  
 \_\_\_\_\_

At time of search:

1. Did you have the record description?  
Yes \_\_\_\_\_ No \_\_\_\_\_

2. How was search area located?  
Pacing, chaining, photos, maps, etc. \_\_\_\_\_

3. Man hours spent in search \_\_\_\_\_

4. Do you think additional search might recover evidence? Yes \_\_\_\_\_ No \_\_\_\_\_

5. Signature \_\_\_\_\_

Perpetuation Record

Monument and accessories established. Include brief description of area. 1991 on 2/15  
Landecker & Assoc., Inc. find 2 1/2" x 16" high galv. I.P. 1989 ties:  
13" Red Oak N50E 8.82' SCR S20 BT;  
8' sign post East 4.0' and North 4.25'; T142NR31W  
1987 tie Oaks that were found blazed: 519 / 520  
9" Red Oak N76W 22.55' tag & spike; 530 / 529  
12" Red Oak S29E 20.55' tag & spike; 1991  
7" White Oak S31W 33.70' tag & spike; RL5 17008  
Sign posts have 54-9 sign

Certified corner restoration certificate prepared: Yes  No \_\_\_\_\_

Filed in county records at Cass Co. Date 3/28/91 County Document No. 327608

Identified on aerial photo No. \_\_\_\_\_ Which is filed at \_\_\_\_\_

Index No. R-5  
(Alphabetical - Numerical)

*Book*

LAND CORNER RECORD  
(RECTANGULAR SURVEYS)

RJ-7150-4 (Rev. 6/13/67)  
GPO 808-024

T. 142 N. 31 ~~4~~ 5 Mer. N.F. CHIPPWA County Yuma State ILLINOIS  
Corner common to sections 19 20 29 and 30

EXISTING SURVEYS

Original Government Survey

Year surveyed \_\_\_\_\_  
Original monument \_\_\_\_\_  
(Wood post, stone, pile of stones, pipe, etc.)

Bearing Trees

Species \_\_\_\_\_  
Diameter \_\_\_\_\_  
Bearing \_\_\_\_\_  
Distance \_\_\_\_\_

Subsequent Corner Restoration

Year surveyed \_\_\_\_\_ By \_\_\_\_\_  
Where filed or recorded \_\_\_\_\_  
Monument \_\_\_\_\_  
(Original, concrete post, iron rod, etc.)

Bearing Trees, Reference Objects

Species \_\_\_\_\_  
Diameter \_\_\_\_\_  
Bearing \_\_\_\_\_  
Distance \_\_\_\_\_

Original Evidence Found

Year of search \_\_\_\_\_ By \_\_\_\_\_  
Monument found \_\_\_\_\_

Original Bearing Trees Found

Species \_\_\_\_\_  
Diameter \_\_\_\_\_  
Bearing \_\_\_\_\_  
Distance \_\_\_\_\_

Evidence of Subsequent Corner Restoration Found

Year of search 7-9-69 By L. Wittboeft  
R. Emery  
2" IP 18" above ground with  
Iron cap no marking

Bearing Trees, Reference Objects

Species \_\_\_\_\_  
Diameter \_\_\_\_\_  
Bearing \_\_\_\_\_  
Distance \_\_\_\_\_



Sketch

○ Corner    ▨ F.S. Land

Relation of Evidence to Record Features Along Section Lines

Section line to sections \_\_\_\_\_  
 Object \_\_\_\_\_  
 Record distance \_\_\_\_\_  
 Measured distance \_\_\_\_\_

Other Evidence

Describe evidence of use and occupation such as roads, fences, clearings, timber cutting lines, plantations, etc.. Cite source of testimony if any. *IP car is in a mound of dirt about 8" high.*

*Car lies S. 76° E. 6 LRS. From 4" birch with*

*yellow F.S. Tag marked 142-28 S. 19-20-29-*

*30 in car L.W. R.E. 7-7-69*

Perpetuation Record

Monument and accessories established. Include brief description of area. \_\_\_\_\_

At time of search:

1. Did you have the record description?

Yes \_\_\_\_\_ No \_\_\_\_\_

2. How was search area located?

Pacing, chaining, photos, maps,  
 etc. *Chaining & Compass*

3. Man hours spent in search \_\_\_\_\_

4. Do you think additional search might recover evidence? Yes \_\_\_\_\_ No \_\_\_\_\_

*There may be BTS.*

5. Signature *15/ Leo W. Thoeft*

Certified corner restoration certificate prepared: Yes \_\_\_\_\_ No \_\_\_\_\_

Filed in county records at \_\_\_\_\_ Date \_\_\_\_\_ County Document No. \_\_\_\_\_

Identified on aerial photo No. \_\_\_\_\_ Which is filed at \_\_\_\_\_



Index No. R-6

(Alphabetical - Numerical)

Book 3  
pg 18LAND CORNER RECORD  
(RECTANGULAR SURVEYS)

R9-7150-4 (Rev. 6/15/67)

GPO 802-127

T. 142 R. 30  
WEST 1/16 Mer. N.F. \_\_\_\_\_ County \_\_\_\_\_ State \_\_\_\_\_  
Corner common to sections 20, 29, \_\_\_\_\_ and \_\_\_\_\_

## EXISTING SURVEYS

## Original Government Survey

Year surveyed \_\_\_\_\_

Original monument \_\_\_\_\_  
(Wood post, stone, pile of stones, pipe, etc.)

## Bearing Trees

Species \_\_\_\_\_

Diameter \_\_\_\_\_

Bearing \_\_\_\_\_

Distance \_\_\_\_\_

## Subsequent Corner Restoration

Year surveyed 1915 By Cass County

Where filed or recorded \_\_\_\_\_

Monument 2" dia. capped county iron pipe  
(Original, concrete post, iron rod, etc.)

## Bearing Trees, Reference Objects

Species \_\_\_\_\_

Diameter \_\_\_\_\_

Bearing \_\_\_\_\_

Distance \_\_\_\_\_

## Original Evidence Found

Year of search \_\_\_\_\_ By \_\_\_\_\_

Monument found \_\_\_\_\_

## Original Bearing Trees Found

Species \_\_\_\_\_

Diameter \_\_\_\_\_

Bearing \_\_\_\_\_

Distance \_\_\_\_\_

## Evidence of Subsequent Corner Restoration Found

Year of search 2/18/88 By JA, GB, CS, JS, MHFd. 2" dia capped county iron pipe  
Set 1' above ground in a mound  
of dirt.

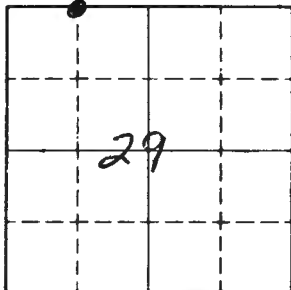
## Bearing Trees, Reference Objects

Species \_\_\_\_\_

Diameter \_\_\_\_\_

Bearing \_\_\_\_\_

Distance \_\_\_\_\_



Sketch

○ Corner  F.S. Land

Relation of Evidence to Record Features Along Section Lines

Section line to sections \_\_\_\_\_  
 Object \_\_\_\_\_  
 Record distance \_\_\_\_\_  
 Measured distance \_\_\_\_\_

Other Evidence

Describe evidence of use and occupation such as roads, fences, clearings, timber cutting lines, plantations, etc.. Cite source of testimony if any. \_\_\_\_\_

At time of search:

1. Did you have the record description?

Yes \_\_\_\_\_ No \_\_\_\_\_

2. How was search area located?

Pacing, chaining, photos, maps, etc. \_\_\_\_\_

3. Man hours spent in search \_\_\_\_\_

4. Do you think additional search might recover evidence? Yes \_\_\_\_\_ No \_\_\_\_\_

5. Signature \_\_\_\_\_

Perpetuation Record

Monument and accessories established. Include brief description of area. \_\_\_\_\_

12/4/89 CK, GB

Mkd New BT'S:

R. OAK 9" NS1E 33.75

W. OAK 6" WEST 40.25

R. Pine 20" S19W 57.95

8" steel sign post south 3.7 with land survey sign att. } scribed

Certified corner restoration certificate prepared: Yes \_\_\_\_\_ No \_\_\_\_\_

Filed in county records at \_\_\_\_\_ Date \_\_\_\_\_ County Document No. \_\_\_\_\_

Identified on aerial photo No. \_\_\_\_\_ Which is filed at \_\_\_\_\_

Index No. R-7  
(Alphabetical - Numerical)

LAND CORNER RECORD  
(RECTANGULAR SURVEYS)

R9-7150-4 (Rev. 6/13/67)  
 GPO 802-127

T. 142 R. 31 5th Mer. N.F. Chippewa County Cass State Minnesota  
North Quarter Corner common to sections 29, 20 and \_\_\_\_\_

EXISTING SURVEYS

Original Government Survey

Year surveyed 1873  
 Original monument wood post  
(Wood post, stone, pile of stones, pipe, etc.)

Bearing Trees

Species W. Pine W. Pine  
 Diameter 48" 30"  
 Bearing North S 19 E  
 Distance 40 lks 13 lks

Subsequent Corner Restoration

Year surveyed 1915 By John Cura  
 Where filed or recorded Co. Book "B" pg 442-454  
 Monument Found both govt. BT's and set a  
2 1/2 x 48" galv. i.p. with cap  
(Q. post, concrete post, iron rod, etc.)  
1915 John Cura, Co. resurvey "E-60" 2 1/4 x 48" 1 M.  
1915 John Cura, Co. resurvey "E-60" 2 1/4 x 48" 1 M.

Bearing Trees, Reference Objects

Species \_\_\_\_\_  
 Diameter \_\_\_\_\_  
 Bearing \_\_\_\_\_  
 Distance \_\_\_\_\_

Original Evidence Found

Year of search \_\_\_\_\_ By \_\_\_\_\_  
 Monument found \_\_\_\_\_

Original Bearing Trees Found

Species \_\_\_\_\_  
 Diameter \_\_\_\_\_  
 Bearing \_\_\_\_\_  
 Distance \_\_\_\_\_

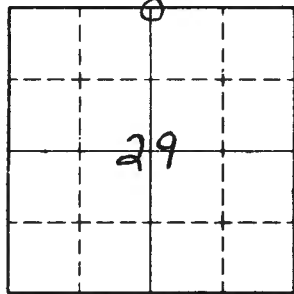
Evidence of Subsequent Corner Restoration Found

Year of search 1915 By Baldwin  
Co. Book "C" pg. 516 found corner  
1938 CCC found i.p. 8" above ground  
1974 William Okerman, U.S. Govt. Survey 20-142-31  
1/17/89 USFS crew found 2" i.p. 12" above ground

Bearing Trees, Reference Objects

Species \_\_\_\_\_  
 Diameter \_\_\_\_\_  
 Bearing \_\_\_\_\_  
 Distance \_\_\_\_\_

Relation of Evidence to Record Features Along Section Lines



Sketch

○ Corner    ▨ F.S. Land

Section line to sections \_\_\_\_\_

Object \_\_\_\_\_

Record distance \_\_\_\_\_

Measured distance \_\_\_\_\_

Other Evidence

Describe evidence of use and occupation such as roads, fences, clearings, timber cutting lines, plantations, etc.. Cite source of testimony if any.

12/4/89 USFS - Krause & Brama mark new ties:

20" Norway Pine S 20 E 63.77'

9" Red Oak S 61 E 73.10'

10" Red Oak S 80 E 35.55'

8' steel sign posts N 4.2' and W 3.95'

At time of search:

1. Did you have the record description?

Yes \_\_\_\_\_ No \_\_\_\_\_

2. How was search area located?

Pacing, chaining, photos, maps, etc. \_\_\_\_\_

3. Man hours spent in search \_\_\_\_\_

4. Do you think additional search might recover evidence? Yes \_\_\_\_\_ No \_\_\_\_\_

5. Signature \_\_\_\_\_

Perpetuation Record

Monument and accessories established. Include brief description of area. 1990 on November 19, a Landecker & Assoc, Inc. survey crew found 2" diameter capped I.P. and bearing trees in good condition. Stamped monument.

T142NR31W

1/5/90  
4/5/90

1990

RLS 17008

Certified corner restoration certificate prepared: Yes  No \_\_\_\_\_

Filed in county records at Cass County Date 2-14-91 County Document No. 326717

Identified on aerial photo No. \_\_\_\_\_ Which is filed at \_\_\_\_\_

Index No. P-7  
(Alphabetical-Numerical)LAND CORNER RECORD  
(RECTANGULAR SURVEYS)R9-7150-4 (Rev. 6/13/67)  
GPO 805-924T. 142 R. 31 Mer. N.F. Chippewa County State Minn.  
14 Corner common to sections 20 and 29

## EXISTING SURVEYS

## Original Government Survey

Year surveyed \_\_\_\_\_  
Original monument \_\_\_\_\_  
(Wood post, stone, pile of stones, pipe, etc.)

## Bearing Trees

Species \_\_\_\_\_  
Diameter \_\_\_\_\_  
Bearing \_\_\_\_\_  
Distance \_\_\_\_\_

## Subsequent Corner Restoration

Year surveyed \_\_\_\_\_ By \_\_\_\_\_  
Where filed or recorded \_\_\_\_\_  
Monument \_\_\_\_\_  
(Original, concrete post, iron rod, etc.)

## Bearing Trees, Reference Objects

Species \_\_\_\_\_  
Diameter \_\_\_\_\_  
Bearing \_\_\_\_\_  
Distance \_\_\_\_\_

## Original Evidence Found

Year of search \_\_\_\_\_ By \_\_\_\_\_  
Monument found \_\_\_\_\_

## Original Bearing Trees Found

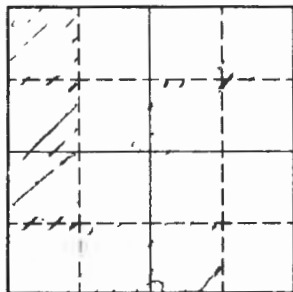
Species \_\_\_\_\_  
Diameter \_\_\_\_\_  
Bearing \_\_\_\_\_  
Distance \_\_\_\_\_

## Evidence of Subsequent Corner Restoration Found

Year of search 7-10-69 By L. P.  
found at dirt

## Bearing Trees, Reference Objects

Species \_\_\_\_\_  
Diameter \_\_\_\_\_  
Bearing \_\_\_\_\_  
Distance \_\_\_\_\_



Sketch

○ Corner    ▨ F.S. Land

Relation of Evidence to Record Features Along Section Lines

Section line to sections \_\_\_\_\_  
Object \_\_\_\_\_  
Record distance \_\_\_\_\_  
Measured distance \_\_\_\_\_

Other Evidence

Describe evidence of use and occupation such as roads, fences, clearings, timber cutting lines, plantations, etc.. Cite source of testimony if any. Placed yellow F.S. Tag on 5" Birch Tag faces cor.

Tag marked N.42°W. To cor.

At time of search:

1. Did you have the record description?

Yes \_\_\_\_\_ No \_\_\_\_\_

2. How was search area located?

Pacing, chaining, photos, maps,  
etc. \_\_\_\_\_

3. Man hours spent in search \_\_\_\_\_

4. Do you think additional search might

recover evidence? Yes \_\_\_\_\_ No

5. Signature \_\_\_\_\_

Perpetuation Record

Monument and accessories established. Include brief description of area. \_\_\_\_\_

Certified corner restoration certificate prepared: Yes \_\_\_\_\_ No \_\_\_\_\_

Filed in county records at \_\_\_\_\_ Date \_\_\_\_\_ County Document No. \_\_\_\_\_

Identified on aerial photo No. \_\_\_\_\_ Which is filed at \_\_\_\_\_

Index No. R-9  
(Alphabetical - Numerical)

LAND CORNER RECORD  
(RECTANGULAR SURVEYS)

R9-7150-4 (Rev. 6/13/67)  
 GPO 802-127

T. 142 R. 31 5th Mer. N.F. Chippewa County Cass State Minnesota  
Northeast Corner common to sections 20, 21, 28 and 29

EXISTING SURVEYS

Original Government Survey

Year surveyed 1873  
 Original monument wood post  
(Wood post, stone, pile of stones, pipe, etc.)

Bearing Trees

| Species  | Poplar | Poplar | B. Oak | Birch  |
|----------|--------|--------|--------|--------|
| Diameter | 5"     | 3"     | 5"     | 4"     |
| Bearing  | N 77 E | N 27 W | S 80 W | S 54 E |
| Distance | 12 lks | 12 lks | 7 lks  | 23 lks |

Subsequent Corner Restoration

Year surveyed 1915 By John Curo  
 Where filed or recorded Co. Book "B" pg. 442-454  
 Monument find stake and B.T.'s. Set 2 1/2 x 48" 1 p.  
(Original, concrete, steel, iron, etc.)  
1915 John Curo, Co. Resurvey plat "E-60" 2 1/4 x 48" 1 m.  
1915 John Curo, Co. Resurvey plat "E-61" 2 1/4 x 48" 1 m.

Bearing Trees, Reference Objects

Species \_\_\_\_\_  
 Diameter \_\_\_\_\_  
 Bearing \_\_\_\_\_  
 Distance \_\_\_\_\_

Original Evidence Found

Year of search \_\_\_\_\_ By \_\_\_\_\_  
 Monument found \_\_\_\_\_

Original Bearing Trees Found

Species \_\_\_\_\_  
 Diameter \_\_\_\_\_  
 Bearing \_\_\_\_\_  
 Distance \_\_\_\_\_

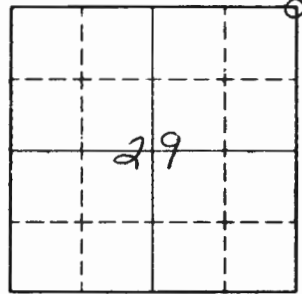
Evidence of Subsequent Corner Restoration Found

Year of search 1915 By E. B. Horst  
Co. Book "C" pg. 511 found 1 m.  
1974 William Okerman - U.S. Govt  
m. Survey SEC. 20-42-31

Bearing Trees, Reference Objects

Species \_\_\_\_\_  
 Diameter \_\_\_\_\_  
 Bearing \_\_\_\_\_  
 Distance \_\_\_\_\_

Relation of Evidence to Record Features Along Section Lines



Sketch

○ Corner     F.S. Land

Section line to sections \_\_\_\_\_  
 Object \_\_\_\_\_  
 Record distance \_\_\_\_\_  
 Measured distance \_\_\_\_\_

Other Evidence

Describe evidence of use and occupation such as roads, fences, clearings, timber cutting lines, plantations, etc.. Cite source of testimony if any. \_\_\_\_\_

12/16/89 USFS, Krause & Brama found 2 1/2" x 48" i.p.  
 9" Red Oak N 23' E 31.38'  
 10" Red Oak S 73' E 72.10'  
 10" Red Oak S 12 W 43.33'  
 14" Red Oak S 65 W 31.55'  
 8" steel sign post N 3.50' & W 3.95'

At time of search:

1. Did you have the record description?

Yes \_\_\_\_\_ No \_\_\_\_\_

2. How was search area located?

Pacing, chaining, photos, maps, etc. \_\_\_\_\_

3. Man hours spent in search \_\_\_\_\_

4. Do you think additional search might recover evidence? Yes \_\_\_\_\_ No \_\_\_\_\_

5. Signature \_\_\_\_\_

Perpetuation Record

Monument and accessories established. Include brief description of area. \_\_\_\_\_

Certified corner restoration certificate prepared: Yes \_\_\_\_\_ No \_\_\_\_\_

Filed in county records of \_\_\_\_\_ Date \_\_\_\_\_ County Document No. \_\_\_\_\_

Identified on aerial photo No. \_\_\_\_\_ Which is filed at \_\_\_\_\_



Index No. R-9  
(Alphabetical - Numerical)

Book 3  
pg 5

LAND CORNER RECORD  
(RECTANGULAR SURVEYS)

R9-7150-4 (Rev. 6/13/67)  
GPO 802-127

T. 142 R. 31 Mer. N.F. \_\_\_\_\_ County \_\_\_\_\_ State \_\_\_\_\_  
~~SECTION~~ SECTION Corner common to sections 20, 21, 28 and 29

EXISTING SURVEYS

**Original Government Survey**

Year surveyed 1873

Original monument \_\_\_\_\_  
(Wood post, stone, pile of stones, pipe, etc.)

**Bearing Trees**

Species \_\_\_\_\_

Diameter \_\_\_\_\_

Bearing \_\_\_\_\_

Distance \_\_\_\_\_

**Original Evidence Found**

Year of search 1915 By John Curo

Monument found Stake and old Gov't BT's

**Original Bearing Trees Found**

Species \_\_\_\_\_

Diameter \_\_\_\_\_

Bearing \_\_\_\_\_

Distance \_\_\_\_\_

**Subsequent Corner Restoration**

Year surveyed 1915 By Cass County

Where filed or recorded \_\_\_\_\_

Monument 2 1/2 x 48" capped iron pipe  
(Original, concrete post, iron rod, etc.)

**Evidence of Subsequent Corner Restoration Found**

Year of search 12/6/89 By GB-CK

Fd. 2 1/2 x 48" capped iron pipe  
set 28" high.

**Bearing Trees, Reference Objects**

Species \_\_\_\_\_

Diameter \_\_\_\_\_

Bearing \_\_\_\_\_

Distance \_\_\_\_\_

**Bearing Trees, Reference Objects**

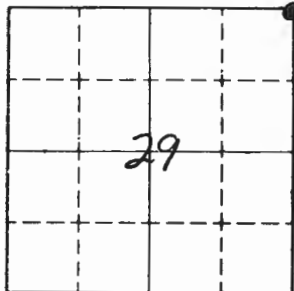
\_\_\_\_\_

\_\_\_\_\_

\_\_\_\_\_

\_\_\_\_\_

OVER —



Sketch

○ Corner  F.S. Land

Relation of Evidence to Record Features Along Section Lines

Section line to sections \_\_\_\_\_  
 Object \_\_\_\_\_  
 Record distance \_\_\_\_\_  
 Measured distance \_\_\_\_\_

Other Evidence

Describe evidence of use and occupation such as roads, fences, clearings, timber cutting lines, plantations, etc.. Cite source of testimony if any. \_\_\_\_\_

At time of search:

1. Did you have the record description?

Yes \_\_\_\_\_ No \_\_\_\_\_

2. How was search area located?

Pacing, chaining, photos, maps, etc. \_\_\_\_\_

3. Man hours spent in search \_\_\_\_\_

4. Do you think additional search might recover evidence? Yes \_\_\_\_\_ No \_\_\_\_\_

5. Signature \_\_\_\_\_

Perpetuation Record

Monument and accessories established. Include brief description of area. \_\_\_\_\_

Mkd. New BT'S:

R. OAK 9" N23E 31.38

R. OAK 10" S73E 72.10

R. OAK 10" S12W 43.33

R. OAK 14" S65W 31.55

} Scribed

8' steel sign posts north 3.50' and west

3.95' with both signs.

L.T.S. north ~~30~~' + west

Certified corner restoration certificate prepared: Yes \_\_\_\_\_ No \_\_\_\_\_

Filed in county records at \_\_\_\_\_ Date \_\_\_\_\_ County Document No. \_\_\_\_\_

Identified on aerial photo No. \_\_\_\_\_ Which is filed at \_\_\_\_\_

Index No. P-9  
(Alphabetical - Remarks)

LAND CORNER RECORD  
(RECTANGULAR SURVEYS)

R9-7150-4 (Rev. 6/13/67)  
GPO 806-924

T. 142 R. 31  
1st Sec. SECTION Corner common to sections 20 , 29 , 28 and 21  
Mer. N.F. \_\_\_\_\_ County \_\_\_\_\_ State \_\_\_\_\_

EXISTING SURVEYS

**Original Government Survey**

Year surveyed \_\_\_\_\_

Original monument \_\_\_\_\_  
(Wood post, stone, pile of stones, pipe, etc.)

---

**Bearing Trees**

Species \_\_\_\_\_

Diameter \_\_\_\_\_

Bearing \_\_\_\_\_

Distance \_\_\_\_\_

**Original Evidence Found**

Year of search \_\_\_\_\_ By \_\_\_\_\_

Monument found \_\_\_\_\_

---

**Original Bearing Trees Found**

Species \_\_\_\_\_

Diameter \_\_\_\_\_

Bearing \_\_\_\_\_

Distance \_\_\_\_\_

**Subsequent Corner Restoration**

Year surveyed \_\_\_\_\_ By \_\_\_\_\_

Where filed or recorded \_\_\_\_\_

Monument \_\_\_\_\_  
(Original, concrete post, iron rod, etc.)

**Evidence of Subsequent Corner Restoration Found**

Year of search \_\_\_\_\_ By \_\_\_\_\_

\_\_\_\_\_

\_\_\_\_\_

\_\_\_\_\_

**Bearing Trees, Reference Objects**

Species \_\_\_\_\_

Diameter \_\_\_\_\_

Bearing \_\_\_\_\_

Distance \_\_\_\_\_

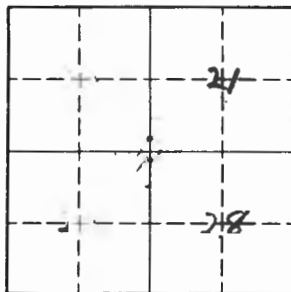
**Bearing Trees, Reference Objects**

\_\_\_\_\_

\_\_\_\_\_

\_\_\_\_\_

\_\_\_\_\_



Sketch

○ Corner    ▨ F.S. Land

Relation of Evidence to Record Features Along Section Lines

Section line to sections \_\_\_\_\_  
 Object \_\_\_\_\_  
 Record distance \_\_\_\_\_  
 Measured distance \_\_\_\_\_

Other Evidence

Describe evidence of use and occupation such as roads, fences, clearings, timber cutting lines, plantations, etc.. Cite source of testimony if any. \_\_\_\_\_

At time of search:

1. Did you have the record description?

Yes \_\_\_\_\_ No \_\_\_\_\_

2. How was search area located?

Pacing, chaining, photos, maps, etc. \_\_\_\_\_

3. Man hours spent in search \_\_\_\_\_

4. Do you think additional search might recover evidence? Yes \_\_\_\_\_ No \_\_\_\_\_

Perpetuation Record

Monument and accessories established. Include brief description of area. \_\_\_\_\_

*Pipe*  
 \_\_\_\_\_  
 \_\_\_\_\_  
 \_\_\_\_\_

Certified corner restoration certificate prepared: Yes \_\_\_\_\_ No \_\_\_\_\_

Filed in county records at \_\_\_\_\_ Date \_\_\_\_\_ County Document No. \_\_\_\_\_

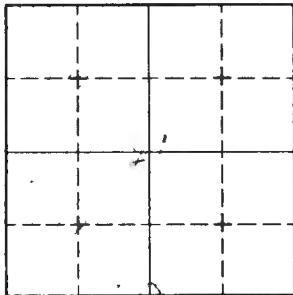
Identified on aerial photo No. \_\_\_\_\_ Which is filed at \_\_\_\_\_

5. Signature *R. Emery*

T. 142 R. 2 Mer. N.F. 2 County 3 State 28  
 Corner common to sections \_\_\_\_\_ and 28

EXISTING SURVEYS

| Original Government Survey                                                                                                                                                                                                                                                            | Original Evidence Found                                                                                                            |
|---------------------------------------------------------------------------------------------------------------------------------------------------------------------------------------------------------------------------------------------------------------------------------------|------------------------------------------------------------------------------------------------------------------------------------|
| Year surveyed _____<br>Original monument _____<br><small>(Wood post, stone, pile of stones, pipe, etc.)</small>                                                                                                                                                                       | Year of search _____ By _____<br>Monument found _____                                                                              |
| <p style="text-align: center;">Bearing Trees</p> Species _____<br>Diameter _____<br>Bearing _____<br>Distance _____                                                                                                                                                                   | <p style="text-align: center;">Original Bearing Trees Found</p> Species _____<br>Diameter _____<br>Bearing _____<br>Distance _____ |
| <p style="text-align: center;">Subsequent Corner Restoration</p>                                                                                                                                                                                                                      | <p style="text-align: center;">Evidence of Subsequent Corner Restoration Found</p>                                                 |
| Year surveyed _____ By _____<br>Where filed or recorded _____<br>Monument _____<br><small>(Original, concrete post, iron rod, etc.)</small><br><p style="text-align: center;">Bearing Trees, Reference Objects</p> Species _____<br>Diameter _____<br>Bearing _____<br>Distance _____ | Year of search <u>12-7-66</u> By _____<br>_____<br>_____<br>_____<br>_____<br>_____                                                |



Sketch

○ Corner    ▨ F.S. Land

Relation of Evidence to Record Features Along Section Lines

Section line to sections \_\_\_\_\_  
Object \_\_\_\_\_  
Record distance \_\_\_\_\_  
Measured distance \_\_\_\_\_

Other Evidence

Describe evidence of use and occupation such as roads, fences, clearings, timber cutting lines, plantations, etc.. Cite source of testimony if any. Info. from [unclear]

Info. from [unclear]

At time of search:

1. Did you have the record description?

Yes \_\_\_\_\_ No \_\_\_\_\_

2. How was search area located?

Pacing, chaining, photos, maps,  
etc. \_\_\_\_\_

3. Man hours spent in search 10

4. Do you think additional search might  
recover evidence? Yes \_\_\_\_\_ No X

5. Signature \_\_\_\_\_

Perpetuation Record

Monument and accessories established. Include brief description of area. \_\_\_\_\_

Certified corner restoration certificate prepared: Yes \_\_\_\_\_ No \_\_\_\_\_

Filed in county records at \_\_\_\_\_ Date \_\_\_\_\_ County Document No. \_\_\_\_\_

Identified on aerial photo No. \_\_\_\_\_ Which is filed at \_\_\_\_\_

Index No. RS-67  
(Alphabetical - Non-Federal)

LAND CORNER RECORD  
(RECTANGULAR SURVEYS)

R9-7 150-4 (Rev. 6/13/67)  
GPO 802-127

T. 142 R. 21 Mer. N.F. \_\_\_\_\_ County \_\_\_\_\_ State \_\_\_\_\_  
North-East, North-West 1/4 Corner common to sections \_\_\_\_\_ and \_\_\_\_\_

EXISTING SURVEYS

**Original Government Survey**

Year surveyed 11/16/89 CK, GB

Original monument Set 2" x 3/8" iron pipe with  
(wood post, stone, pile of stones, pipe, etc.)  
brass cap mkd: Mon. set 2" above grd.

**Bearing Trees** T14ZWR31W

|                       |               |               |                 |
|-----------------------|---------------|---------------|-----------------|
| Species <u>W. OAK</u> | <u>W. Oak</u> | <u>W. Oak</u> |                 |
| Diameter <u>8"</u>    | <u>6"</u>     | <u>5"</u>     | <u>S29</u>      |
| Bearing <u>NS1W</u>   | <u>N7W</u>    | <u>S70E</u>   | <u>NENW 1/4</u> |
| Distance <u>34.96</u> | <u>48.28</u>  | <u>52.1</u>   | <u>1989</u>     |

"X" BT NENW 1/4 BT "X" BT USFS

**Original Evidence Found**

Year of search \_\_\_\_\_ By \_\_\_\_\_

Monument found \_\_\_\_\_

**Original Bearing Trees Found**

|                |       |       |       |
|----------------|-------|-------|-------|
| Species _____  | _____ | _____ | _____ |
| Diameter _____ | _____ | _____ | _____ |
| Bearing _____  | _____ | _____ | _____ |
| Distance _____ | _____ | _____ | _____ |

**Subsequent Corner Restoration**

Year surveyed \_\_\_\_\_ By \_\_\_\_\_

Where filed or recorded \_\_\_\_\_

Monument \_\_\_\_\_  
(Original, concrete post, iron rod, etc.)

**Evidence of Subsequent Corner Restoration Found**

Year of search \_\_\_\_\_ By \_\_\_\_\_

\_\_\_\_\_

\_\_\_\_\_

\_\_\_\_\_

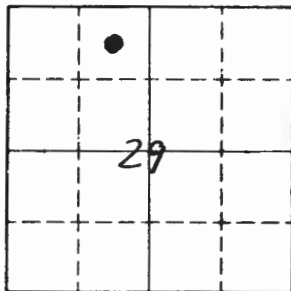
**Bearing Trees, Reference Objects**

|                |       |       |       |
|----------------|-------|-------|-------|
| Species _____  | _____ | _____ | _____ |
| Diameter _____ | _____ | _____ | _____ |
| Bearing _____  | _____ | _____ | _____ |
| Distance _____ | _____ | _____ | _____ |

**Bearing Trees, Reference Objects**

|                |       |       |       |
|----------------|-------|-------|-------|
| Species _____  | _____ | _____ | _____ |
| Diameter _____ | _____ | _____ | _____ |
| Bearing _____  | _____ | _____ | _____ |
| Distance _____ | _____ | _____ | _____ |

OVER —



Sketch

○ Corner     F.S. Land

Relation of Evidence to Record Features Along Section Lines

Section line to sections \_\_\_\_\_  
 Object \_\_\_\_\_  
 Record distance \_\_\_\_\_  
 Measured distance \_\_\_\_\_

Other Evidence

Describe evidence of use and occupation such as roads, fences, clearings, timber cutting lines, plantations, etc.. Cite source of testimony if any. \_\_\_\_\_

At time of search:

1. Did you have the record description?

Yes \_\_\_\_\_ No \_\_\_\_\_

2. How was search area located?

Pacing, chaining, photos, maps,  
 etc. \_\_\_\_\_

3. Man hours spent in search \_\_\_\_\_

4. Do you think additional search might

recover evidence? Yes \_\_\_\_\_ No \_\_\_\_\_

5. Signature \_\_\_\_\_

Perpetuation Record

Monument and accessories established. Include brief description of area. \_\_\_\_\_

*8' steel sign post east 4.02' and south  
 3.98' with both signs.  
 L.T.S. east & south.*

Certified corner restoration certificate prepared: Yes \_\_\_\_\_ No \_\_\_\_\_

Filed in county records at \_\_\_\_\_ Date \_\_\_\_\_ County Document No. \_\_\_\_\_

Identified on aerial photo No. \_\_\_\_\_ Which is filed at \_\_\_\_\_



T. 142 R. 31 Mer. N.F. \_\_\_\_\_ County \_\_\_\_\_ State \_\_\_\_\_

CENTER-NORTH-NORTH Corner common to sections \_\_\_\_\_ and \_\_\_\_\_

1/64

EXISTING SURVEYS

**Original Government Survey**

Year surveyed 1/16/89 CK, GB

Original monument Set a 2" x 48" iron pipe with  
(Wood post, stone, pile of stones, pipe, etc.)  
brass cap mtd. Brass cap set 12" above grd.

Bearing Trees T142NR31W

Species 8' steel sign posts

Diameter S29

Bearing South West North CNN-1/64

Distance 4.15' 4.12 4.65 1989

Proper signs att. USFS

**Original Evidence Found**

Year of search \_\_\_\_\_ By \_\_\_\_\_

Monument found \_\_\_\_\_

**Original Bearing Trees Found**

Species \_\_\_\_\_

Diameter \_\_\_\_\_

Bearing \_\_\_\_\_

Distance \_\_\_\_\_

**Subsequent Corner Restoration**

Year surveyed \_\_\_\_\_ By \_\_\_\_\_

Where filed or recorded \_\_\_\_\_

Monument \_\_\_\_\_  
(Original, concrete post, iron rod, etc.)

**Evidence of Subsequent Corner Restoration Found**

Year of search \_\_\_\_\_ By \_\_\_\_\_

\_\_\_\_\_

\_\_\_\_\_

\_\_\_\_\_

**Bearing Trees, Reference Objects**

Species \_\_\_\_\_

Diameter \_\_\_\_\_

Bearing \_\_\_\_\_

Distance \_\_\_\_\_

**Bearing Trees, Reference Objects**

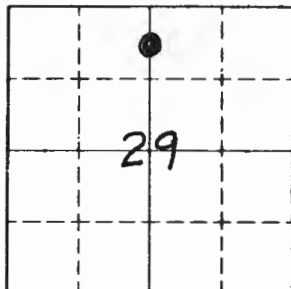
\_\_\_\_\_

\_\_\_\_\_

\_\_\_\_\_

\_\_\_\_\_

OVER



Sketch

○ Corner    ▨ F.S. Land

Relation of Evidence to Record Features Along Section Lines

Section line to sections \_\_\_\_\_  
 Object \_\_\_\_\_  
 Record distance \_\_\_\_\_  
 Measured distance \_\_\_\_\_

Other Evidence

Describe evidence of use and occupation such as roads, fences, clearings, timber cutting lines, plantations, etc.. Cite source of testimony if any. \_\_\_\_\_

At time of search:

1. Did you have the record description?

Yes \_\_\_\_\_ No \_\_\_\_\_

2. How was search area located?

Pacing, chaining, photos, maps, etc. \_\_\_\_\_

3. Man hours spent in search \_\_\_\_\_

4. Do you think additional search might

recover evidence? Yes \_\_\_\_\_ No \_\_\_\_\_

5. Signature \_\_\_\_\_

Perpetuation Record

Monument and accessories established. Include brief description of area. \_\_\_\_\_

*L.T.S. is west & south.*

Certified corner restoration certificate prepared: Yes \_\_\_\_\_ No \_\_\_\_\_

Filed in county records at \_\_\_\_\_ Date \_\_\_\_\_ County Document No. \_\_\_\_\_

Identified on aerial photo No. \_\_\_\_\_ Which is filed at \_\_\_\_\_

Index No. 5-5  
(Alphabetical - Numerical)Book 3  
page 20LAND CORNER RECORD  
(RECTANGULAR SURVEYS)R9-7 150-4 (Rev. 6/13/67)  
GPO 802-127T. 19E R. 31 Mer. N.F. \_\_\_\_\_ County \_\_\_\_\_ State \_\_\_\_\_  
NORTH 1/16 Corner common to sections \_\_\_\_\_, 29 and 30

## EXISTING SURVEYS

## Original Government Survey

Year surveyed \_\_\_\_\_  
Original monument \_\_\_\_\_  
(Wood post, stone, pile of stones, pipe, etc.)

## Bearing Trees

Species \_\_\_\_\_  
Diameter \_\_\_\_\_  
Bearing \_\_\_\_\_  
Distance \_\_\_\_\_

## Subsequent Corner Restoration

Year surveyed \_\_\_\_\_ By \_\_\_\_\_  
Where filed or recorded \_\_\_\_\_  
Monument \_\_\_\_\_  
(Original, concrete post, iron rod, etc.)

## Bearing Trees, Reference Objects

Species \_\_\_\_\_  
Diameter \_\_\_\_\_  
Bearing \_\_\_\_\_  
Distance \_\_\_\_\_

## Original Evidence Found

Year of search \_\_\_\_\_ By \_\_\_\_\_  
Monument found \_\_\_\_\_

## Original Bearing Trees Found

Species \_\_\_\_\_  
Diameter \_\_\_\_\_  
Bearing \_\_\_\_\_  
Distance \_\_\_\_\_

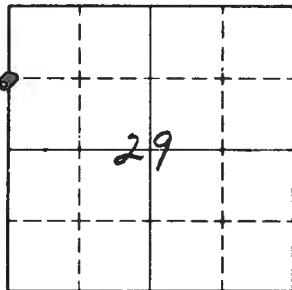
## Evidence of Subsequent Corner Restoration Found

Year of search 2/18/88 By JA, GB, MH, JS  
Found 2" cap county iron pipe set  
8" above gnd in 2'x2' mound

## Bearing Trees, Reference Objects

\_\_\_\_\_  
\_\_\_\_\_  
\_\_\_\_\_  
\_\_\_\_\_

OVER -



Sketch

○ Corner  F.S. Land

Relation of Evidence to Record Features Along Section Lines

Section line to sections \_\_\_\_\_  
 Object \_\_\_\_\_  
 Record distance \_\_\_\_\_  
 Measured distance \_\_\_\_\_

Other Evidence

Describe evidence of use and occupation such as roads, fences, clearings, timber cutting lines, plantations, etc.. Cite source of testimony if any. \_\_\_\_\_

At time of search:

1. Did you have the record description?

Yes \_\_\_\_\_ No \_\_\_\_\_

2. How was search area located?

Pacing, chaining, photos, maps, etc. \_\_\_\_\_

3. Man hours spent in search \_\_\_\_\_

4. Do you think additional search might recover evidence? Yes \_\_\_\_\_ No \_\_\_\_\_

5. Signature \_\_\_\_\_

Perpetuation Record

Monument and accessories established. Include brief description of area. \_\_\_\_\_

*Mkd. New BT'S:*

*R. OAK 15" SEYE 41.28 Scribed*  
*R. OAK 9" S47W 29.40 "*  
*R. OAK 12" N47W 18.77 "*

*8" steel sign posts west 3.85' & south 2.90' with both sign att.*

Certified corner restoration certificate prepared: Yes \_\_\_\_\_ No \_\_\_\_\_

Filed in county records at \_\_\_\_\_ Date \_\_\_\_\_ County Document No. \_\_\_\_\_

Identified on aerial photo No. \_\_\_\_\_ Which is filed at \_\_\_\_\_

Index No. S-6  
(Alphabetical - Numerical)

*Book # 3*  
*pg 16*

LAND CORNER RECORD  
(RECTANGULAR SURVEYS)

R9-7150-4 (Rev. 6/13/67)  
GPO 802-127

T. 142 R. 31 Mer. N.F. \_\_\_\_\_ County \_\_\_\_\_ State \_\_\_\_\_  
NORTH-WEST 1/16 Corner common to sections 29 \_\_\_\_\_ and \_\_\_\_\_

EXISTING SURVEYS

Original Government Survey

Year surveyed \_\_\_\_\_  
Original monument \_\_\_\_\_  
(Wood post, stone, pile of stones, pipe, etc.)

Bearing Trees

Species \_\_\_\_\_  
Diameter \_\_\_\_\_  
Bearing \_\_\_\_\_  
Distance \_\_\_\_\_

Subsequent Corner Restoration

Year surveyed 1915 By Cass County  
Where filed or recorded \_\_\_\_\_  
Manument 2" dia. capped county iron pipe  
(Original, concrete post, iron rod, etc.)

Bearing Trees, Reference Objects

Species \_\_\_\_\_  
Diameter \_\_\_\_\_  
Bearing \_\_\_\_\_  
Distance \_\_\_\_\_

Original Evidence Found

Year of search \_\_\_\_\_ By \_\_\_\_\_  
Monument found \_\_\_\_\_

Original Bearing Trees Found

Species \_\_\_\_\_  
Diameter \_\_\_\_\_  
Bearing \_\_\_\_\_  
Distance \_\_\_\_\_

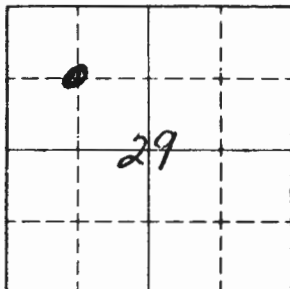
Evidence of Subsequent Corner Restoration Found

Year of search 11/2 4/4/88, CK, JA, GB  
Found 2" dia. capped iron pipe  
set 10" above the ground in a  
mound of dirt. Found no evidence  
of pits. Area has been disturb  
east.

Bearing Trees, Reference Objects

Species \_\_\_\_\_  
Diameter \_\_\_\_\_  
Bearing \_\_\_\_\_  
Distance \_\_\_\_\_

OVER —



Sketch

○ Corner    ▨ F.S. Land

Relation of Evidence to Record Features Along Section Lines

Section line to sections \_\_\_\_\_  
 Object \_\_\_\_\_  
 Record distance \_\_\_\_\_  
 Measured distance \_\_\_\_\_

Other Evidence

Describe evidence of use and occupation such as roads, fences, clearings, timber cutting lines, plantations, etc.. Cite source of testimony if any. \_\_\_\_\_

At time of search:

1. Did you have the record description?

Yes \_\_\_\_\_ No \_\_\_\_\_

2. How was search area located?

Pacing, chaining, photos, maps,  
 etc. \_\_\_\_\_

3. Man hours spent in search \_\_\_\_\_

4. Do you think additional search might  
 recover evidence? Yes \_\_\_\_\_ No \_\_\_\_\_

5. Signature \_\_\_\_\_

Perpetuation Record

Monument and accessories established. Include brief description of area. \_\_\_\_\_

11/29/89 CK, GB

Mkd. New BT's:

R.OAK 7" N29W 32.45

R.OAK 9" N56E 35.72

R.OAK 11" S19W 54.60

} Scribed

8' steel sign posts east 6.25' + south 4.05'  
 with both signs att.  
 I.T.S. east and south.

Certified corner restoration certificate prepared: Yes \_\_\_\_\_ No \_\_\_\_\_

Filed in county records at \_\_\_\_\_ Date \_\_\_\_\_ County Document No. \_\_\_\_\_

Identified on aerial photo No. \_\_\_\_\_ Which is filed at \_\_\_\_\_

Index No. 5-6  
(Alphabetical - Numerical)

NOT  
BOOK

LAND CORNER RECORD  
(RECTANGULAR SURVEYS)

R9-7150-4 (Rev. 6/13/67)  
GPO 808-924

T. 142 R. 31 Mer. N.F. Chippewa County Ca: State Minn  
NW 1/4 Corner common to sections 29 and \_\_\_\_\_

EXISTING SURVEYS

Original Government Survey

Year surveyed \_\_\_\_\_  
Original monument \_\_\_\_\_  
(Wood post, stone, pile of stones, pipe, etc.)

Bearing Trees

Species \_\_\_\_\_  
Diameter \_\_\_\_\_  
Bearing \_\_\_\_\_  
Distance \_\_\_\_\_

Subsequent Corner Restoration

Year surveyed 1969 By R. Walker  
Where filed or recorded Walker RD  
Monument Iron pipe  
(Original, concrete post, iron rod, etc.)

Bearing Trees, Reference Objects

Species Red Oak  
Diameter 8"  
Bearing \_\_\_\_\_  
Distance 10'

Original Evidence Found

Year of search \_\_\_\_\_ By \_\_\_\_\_  
Monument found \_\_\_\_\_

Original Bearing Trees Found

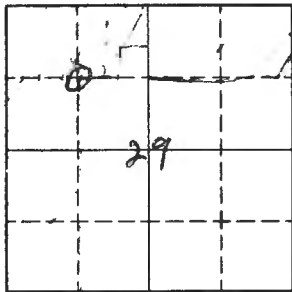
Species \_\_\_\_\_  
Diameter \_\_\_\_\_  
Bearing \_\_\_\_\_  
Distance \_\_\_\_\_

Evidence of Subsequent Corner Restoration Found

Year of search 7-2-69 By L. V. ...  
2" I.P. 10" above ground  
With Iron cap no marking

Bearing Trees, Reference Objects

Species \_\_\_\_\_  
Diameter \_\_\_\_\_  
Bearing \_\_\_\_\_  
Distance \_\_\_\_\_



Sketch

○ Corner    ▨ F.S. Land

Relation of Evidence to Record Features Along Section Lines

Section line to sections \_\_\_\_\_  
 Object \_\_\_\_\_  
 Record distance \_\_\_\_\_  
 Measured distance \_\_\_\_\_

Other Evidence

Describe evidence of use and occupation such as roads, fences, clearings, timber cutting lines, plantations, etc.. Cite source of testimony if any. *I.P. Cor. lies in*

*fence cor. fence runs E. + S. There is pasture to S. & E. No F.S. Tag*

At time of search:

1. Did you have the record description?

Yes \_\_\_\_\_ No

2. How was search area located?

Pacing, chaining, photos, maps, etc. *Chaining & COMPASS*

3. Man hours spent in search *2*

4. Do you think additional search might recover evidence? Yes \_\_\_\_\_ No

Perpetuation Record

Monument and accessories established. Include brief description of area. \_\_\_\_\_

Certified corner restoration certificate prepared: Yes \_\_\_\_\_ No \_\_\_\_\_

Filed in county records at \_\_\_\_\_ Date \_\_\_\_\_ County Document No. \_\_\_\_\_

5. Signature *David S. Schreiner*

Justified on aerial photo No. \_\_\_\_\_ Which is filed at \_\_\_\_\_



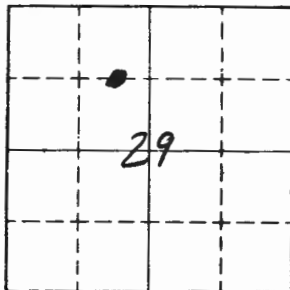
T. 142 R. 29 Mer. N.F. \_\_\_\_\_ County \_\_\_\_\_ State \_\_\_\_\_  
CENTER - EAST, North-West 1/4 Corner common to sections 29 and \_\_\_\_\_

EXISTING SURVEYS

| Original Government Survey                                                                                                                                                       | Original Evidence Found       |
|----------------------------------------------------------------------------------------------------------------------------------------------------------------------------------|-------------------------------|
| Year surveyed <u>11/16/89 CK, GB</u>                                                                                                                                             | Year of search _____ By _____ |
| Original monument <u>Set a 2" x 3/4" iron pipe with</u><br><small>(Wood post, stone, pile of stones, pipe, etc.)</small><br><u>brass cap mkd. Monument is set 5" above gr d.</u> | Monument found _____          |
| Bearing Trees                                                                                                                                                                    | Original Bearing Trees Found  |
| Species <u>W. Pine</u> <u>N. Pine</u> <u>N. Pine</u> <u>T142N R31W</u>                                                                                                           | Species _____                 |
| Diameter <u>4"</u> <u>20"</u> <u>5"</u> <u>529</u>                                                                                                                               | Diameter _____                |
| Bearing <u>N54W</u> <u>S11W</u> <u>S51W</u> <u>CENW 1/4</u>                                                                                                                      | Bearing _____                 |
| Distance <u>21.45</u> <u>21.6</u> <u>29.78</u> <u>USFS</u>                                                                                                                       | Distance _____                |
| <u>Not scribed</u> <u>200 Scribed</u> <u>Scribed</u>                                                                                                                             |                               |

| Subsequent Corner Restoration                                              | Evidence of Subsequent Corner Restoration Found |
|----------------------------------------------------------------------------|-------------------------------------------------|
| Year surveyed _____ By _____                                               | Year of search _____ By _____                   |
| Where filed or recorded _____                                              | _____                                           |
| Monument _____<br><small>(Original, concrete post, iron rod, etc.)</small> | _____                                           |
| _____                                                                      | _____                                           |
| Bearing Trees, Reference Objects                                           | Bearing Trees, Reference Objects                |
| Species _____                                                              | _____                                           |
| Diameter _____                                                             | _____                                           |
| Bearing _____                                                              | _____                                           |
| Distance _____                                                             | _____                                           |

OVER



Sketch

Corner  F.S. Land

Relation of Evidence to Record Features Along Section Lines

Section line to sections \_\_\_\_\_  
 Object \_\_\_\_\_  
 Record distance \_\_\_\_\_  
 Measured distance \_\_\_\_\_

Other Evidence

Describe evidence of use and occupation such as roads, fences, clearings, timber cutting lines, plantations, etc.. Cite source of testimony if any. \_\_\_\_\_

At time of search:

1. Did you have the record description?

Yes \_\_\_\_\_ No \_\_\_\_\_

2. How was search area located?

Pacing, chaining, photos, maps,  
 etc. \_\_\_\_\_

3. Man hours spent in search \_\_\_\_\_

4. Do you think additional search might

recover evidence? Yes \_\_\_\_\_ No \_\_\_\_\_

5. Signature \_\_\_\_\_

Perpetuation Record

Monument and accessories established. Include brief description of area. \_\_\_\_\_

*8' steel sign post west 3.95' and north  
 3.95' with both signs attached.  
 L.T.S. standard west & south.*

Certified corner restoration certificate prepared: Yes \_\_\_\_\_ No \_\_\_\_\_

Filed in county records at \_\_\_\_\_ Date \_\_\_\_\_ County Document No. \_\_\_\_\_

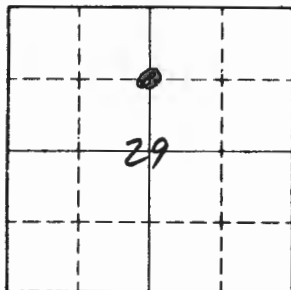
Identified on aerial photo No. \_\_\_\_\_ Which is filed at \_\_\_\_\_

T. 142 R. 31 Mer. N.F. \_\_\_\_\_ County \_\_\_\_\_ State \_\_\_\_\_  
CENTER NORTH 1/4 Corner common to sections 29 and \_\_\_\_\_

EXISTING SURVEYS

| Original Government Survey                                                               | Original Evidence Found                                                                                                                         |
|------------------------------------------------------------------------------------------|-------------------------------------------------------------------------------------------------------------------------------------------------|
| Year surveyed _____                                                                      | Year of search _____ By _____                                                                                                                   |
| Original monument _____<br><small>(Wood post, stump, pile of stones, pipe, etc.)</small> | Monument found _____                                                                                                                            |
| Bearing Trees                                                                            | Original Bearing Trees Found                                                                                                                    |
| Species _____                                                                            | Species _____                                                                                                                                   |
| Diameter _____                                                                           | Diameter _____                                                                                                                                  |
| Bearing _____                                                                            | Bearing _____                                                                                                                                   |
| Distance _____                                                                           | Distance _____                                                                                                                                  |
| Subsequent Corner Restoration                                                            | Evidence of Subsequent Corner Restoration Found                                                                                                 |
| Year surveyed _____ By _____                                                             | Year of search <u>4/4/88</u> By <u>OK, JA, GB</u>                                                                                               |
| Where filed or recorded _____                                                            | <u>Fd. 2" dia. cap iron pipe set 3" above ground. Iron is slightly leaning northerly. Iron pipe is on the north edge of a old E-W fence row</u> |
| Monument _____<br><small>(Original, concrete post, iron rod, etc.)</small>               |                                                                                                                                                 |
| Bearing Trees, Reference Objects                                                         | Bearing Trees, Reference Objects                                                                                                                |
| Species _____                                                                            | _____                                                                                                                                           |
| Diameter _____                                                                           | _____                                                                                                                                           |
| Bearing _____                                                                            | _____                                                                                                                                           |
| Distance _____                                                                           | _____                                                                                                                                           |

*over*



Sketch

○ Corner    ▨ F.S. Land

Relation of Evidence to Record Features Along Section Lines

Section line to sections \_\_\_\_\_  
 Object \_\_\_\_\_  
 Record distance \_\_\_\_\_  
 Measured distance \_\_\_\_\_

Other Evidence

Describe evidence of use and occupation such as roads, fences, clearings, timber cutting lines, plantations, etc.. Cite source of testimony if any. \_\_\_\_\_

At time of search:

1. Did you have the record description?

Yes \_\_\_\_\_ No \_\_\_\_\_

2. How was search area located?

Pacing, chaining, photos, maps,  
 etc. \_\_\_\_\_

3. Mon hours spent in search \_\_\_\_\_

4. Do you think additional search might  
 recover evidence? Yes \_\_\_\_\_ No \_\_\_\_\_

5. Signature \_\_\_\_\_

Perpetuation Record

Monument and accessories established. Includes brief description of area. \_\_\_\_\_

*Mkd. NEW BT'S:*

|                |            |             |              |                   |
|----------------|------------|-------------|--------------|-------------------|
| <i>N. Pine</i> | <i>17"</i> | <i>N73E</i> | <i>32.25</i> | <i>CN416529BT</i> |
| <i>N. Pine</i> | <i>16"</i> | <i>N50E</i> | <i>67.37</i> | <i>"</i>          |
| <i>N. Pine</i> | <i>18"</i> | <i>N19E</i> | <i>84.15</i> | <i>"</i>          |

*8" steel sign posts north 4' & east 4'  
 with both signs att.  
 L.T.S. north & east.*

Certified corner restoration certificate prepared: Yes \_\_\_\_\_ No \_\_\_\_\_

Filed in county records of \_\_\_\_\_ Date \_\_\_\_\_ County Document No. \_\_\_\_\_

Identified on aerial photo No. \_\_\_\_\_ Which is filed at \_\_\_\_\_

Index No. 5-8  
(Alphabetical - Numerical)

*NOT IN  
PLACE*

LAND CORNER RECORD  
(RECTANGULAR SURVEYS)

RJ-7 150-4 (Rev. 6/13/67)  
GPO 808-924

T. 142 R. 31 Mer. N.F. 2 County \_\_\_\_\_ State Miss.  
NE 1/4 Corner common to sections 1129 and \_\_\_\_\_

EXISTING SURVEYS

Original Government Survey

Year surveyed \_\_\_\_\_  
Original monument \_\_\_\_\_  
(Wood post, stone, pile of stones, pipe, etc.)

Bearing Trees

Species \_\_\_\_\_  
Diameter \_\_\_\_\_  
Bearing \_\_\_\_\_  
Distance \_\_\_\_\_

Subsequent Corner Restoration

Year surveyed \_\_\_\_\_ By \_\_\_\_\_  
Where filed or recorded \_\_\_\_\_  
Monument \_\_\_\_\_  
(Original, concrete post, iron rod, etc.)

Bearing Trees, Reference Objects

Species \_\_\_\_\_  
Diameter \_\_\_\_\_  
Bearing \_\_\_\_\_  
Distance \_\_\_\_\_

Original Evidence Found

Year of search \_\_\_\_\_ By \_\_\_\_\_  
Monument found \_\_\_\_\_

Original Bearing Trees Found

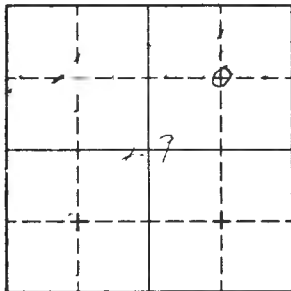
Species \_\_\_\_\_  
Diameter \_\_\_\_\_  
Bearing \_\_\_\_\_  
Distance \_\_\_\_\_

Evidence of Subsequent Corner Restoration Found

Year of search 7-10-69 By L.W. Kim  
2" IP 4" above mound of dirt  
mound 8" high Iron cap no  
markings.

Bearing Trees, Reference Objects

Species \_\_\_\_\_  
Diameter \_\_\_\_\_  
Bearing \_\_\_\_\_  
Distance \_\_\_\_\_



Sketch

○ Corner     F.S. Land

Relation of Evidence to Record Features Along Section Lines

Section line to sections \_\_\_\_\_  
 Object \_\_\_\_\_  
 Record distance \_\_\_\_\_  
 Measured distance \_\_\_\_\_

Other Evidence

Describe evidence of use and occupation such as roads, fences, clearings, timber cutting lines, plantations, etc.. Cite source of testimony if any. *I.P. lies S. 74° E. 11 LKS*  
*15' 6" fir / W 1' TAG*

*Cor lies 14 LKS. S 60° E of Fence Cor. in N.E. Cor of Hay Field.*

At time of search:

1. Did you have the record description?

Yes \_\_\_\_\_ No

2. How was search area located?

Pacing, chaining, photos, maps,  
 etc. *Chaining & Compass*

3. Man hours spent in search \_\_\_\_\_

4. Do you think additional search might recover evidence? Yes \_\_\_\_\_ No

5. Signature *Leo Witthoff*

Perpetuation Record

Monument and accessories established. Include brief description of area. \_\_\_\_\_

Certified corner restoration certificate prepared: Yes \_\_\_\_\_ No \_\_\_\_\_

Filed in county records at \_\_\_\_\_ Date \_\_\_\_\_ County Document No. \_\_\_\_\_

Identified on aerial photo No. \_\_\_\_\_ Which is filed at \_\_\_\_\_

Index No. S-9  
(Alphabetical - Numerical)

*Book 3*  
*pg 14*

LAND CORNER RECORD  
(RECTANGULAR SURVEYS)

RD-7 150-4 (Rev. 6/15/67)  
GPO 802-127

T. 142 R. 31 Mer. N.F. \_\_\_\_\_ County \_\_\_\_\_ State \_\_\_\_\_  
NORTH 1/16 Corner common to sections \_\_\_\_\_, 28 and 29

EXISTING SURVEYS

**Original Government Survey**  
Year surveyed \_\_\_\_\_  
Original monument \_\_\_\_\_  
(Wood post, stone, pile of stones, pipe, etc.)

**Original Evidence Found**  
Year of search \_\_\_\_\_ By \_\_\_\_\_  
Monument found \_\_\_\_\_

**Bearing Trees**  
Species \_\_\_\_\_  
Diameter \_\_\_\_\_  
Bearing \_\_\_\_\_  
Distance \_\_\_\_\_

**Original Bearing Trees Found**  
Species \_\_\_\_\_  
Diameter \_\_\_\_\_  
Bearing \_\_\_\_\_  
Distance \_\_\_\_\_

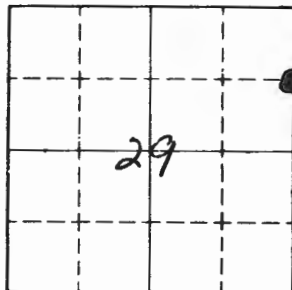
**Subsequent Corner Restoration**  
Year surveyed \_\_\_\_\_ By Cass county  
Where filed or recorded \_\_\_\_\_  
Monument 2" dia cass county iron pipe  
(Original, concrete post, iron rod, etc.)

**Evidence of Subsequent Corner Restoration Found**  
Year of search 2/17/88 By JA, GB, CS  
fd. 2" dia capped iron pipe  
set 8" above ground.

**Bearing Trees, Reference Objects**  
Species \_\_\_\_\_  
Diameter \_\_\_\_\_  
Bearing \_\_\_\_\_  
Distance \_\_\_\_\_

**Bearing Trees, Reference Objects**  
\_\_\_\_\_  
\_\_\_\_\_  
\_\_\_\_\_  
\_\_\_\_\_

*OVER*



Sketch

○ Corner  F.S. Land

Relation of Evidence to Record Features Along Section Lines

Section line to sections \_\_\_\_\_  
 Object \_\_\_\_\_  
 Record distance \_\_\_\_\_  
 Measured distance \_\_\_\_\_

Other Evidence

Describe evidence of use and occupation such as roads, fences, clearings, timber cutting lines, plantations, etc.. Cite source of testimony if any. \_\_\_\_\_

At time of search:

1. Did you have the record description?

Yes \_\_\_\_\_ No \_\_\_\_\_

2. How was search area located?

Pacing, chaining, photos, maps,  
 etc. \_\_\_\_\_

3. Man hours spent in search \_\_\_\_\_

4. Do you think additional search might  
 recover evidence? Yes \_\_\_\_\_ No \_\_\_\_\_

5. Signature \_\_\_\_\_

Perpetuation Record

Monument and accessories established. Include brief description of area. \_\_\_\_\_

11/22/89

Mkd. New BT'S:

W. OAK 9" S68W 16.05'

W. OAK 11" NSW 41.08' } Scribed

W. OAK 8" N45E 17.05'

8' Steel sign posts east 4.2 and west 3.65'  
 with signs att.

L.T.S. goes west from corner.

Certified corner restoration certificate prepared: Yes \_\_\_\_\_ No \_\_\_\_\_

Filed in county records at \_\_\_\_\_ Date \_\_\_\_\_ County Document No. \_\_\_\_\_

Identified on aerial photo No. \_\_\_\_\_ Which is filed at \_\_\_\_\_



Index No. 5-9  
(Alphabetical - Numerical)

*NOT IN  
BOOK*

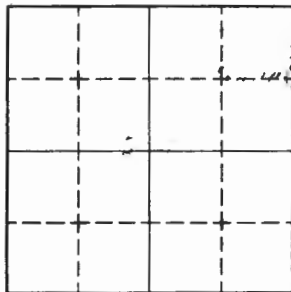
LAND CORNER RECORD  
(RECTANGULAR SURVEYS)

R9-7150-4 (Rev. 8/13/67)  
 GPO 806-924

T. 142 N. 5th Mer. N.F. Chippewa County Cass State Miss  
V.S.  
 Corner common to sections 29, 28, and \_\_\_\_\_

EXISTING SURVEYS

| Original Government Survey                                                                                                                                                                                   | Original Evidence Found                                                                                                            |
|--------------------------------------------------------------------------------------------------------------------------------------------------------------------------------------------------------------|------------------------------------------------------------------------------------------------------------------------------------|
| Year surveyed _____<br>Original monument _____<br><small>(Wood post, stone, pile of stones, pipe, etc.)</small>                                                                                              | Year of search _____ By _____<br>Monument found _____                                                                              |
| <p style="text-align: center;">Bearing Trees</p> Species _____<br>Diameter _____<br>Bearing _____<br>Distance _____                                                                                          | <p style="text-align: center;">Original Bearing Trees Found</p> Species _____<br>Diameter _____<br>Bearing _____<br>Distance _____ |
| <p style="text-align: center;">Subsequent Corner Restoration</p> Year surveyed _____ By _____<br>Where filed or recorded _____<br>Monument _____<br><small>(Original, concrete post, iron rod, etc.)</small> | <p style="text-align: center;">Evidence of Subsequent Corner Restoration Found</p> Year of search _____ By _____<br>_____<br>_____ |
| <p style="text-align: center;">Bearing Trees, Reference Objects</p> Species _____<br>Diameter _____<br>Bearing _____<br>Distance _____                                                                       | <p style="text-align: center;">Bearing Trees, Reference Objects</p> _____<br>_____<br>_____<br>_____                               |



Sketch

○ Corner    ▨ F.S. Land

Relation of Evidence to Record Features Along Section Lines

Section line to sections \_\_\_\_\_

Object \_\_\_\_\_

Record distance \_\_\_\_\_

Measured distance \_\_\_\_\_

Other Evidence

Describe evidence of use and occupation such as roads, fences, clearings, timber cutting lines, plantations, etc.. Cite source of testimony if any. \_\_\_\_\_

At time of search:

1. Did you have the record description?

Yes \_\_\_\_\_ No \_\_\_\_\_

2. How was search area located?

Pacing, chaining, photos, maps,  
etc. \_\_\_\_\_

3. Man hours spent in search \_\_\_\_\_

4. Do you think additional search might  
recover evidence? Yes \_\_\_\_\_ No \_\_\_\_\_

5. Signature *R. Emery*

Perpetuation Record

Monument and accessories established. Include brief description of area. \_\_\_\_\_

*2" Iron Pipe with cap 10" above ground  
Pipe is on N. Side of East West Trail*

*Pipe is 1.9 LKS, 0 N. 40° W. from yellow ring*

Certified corner restoration certificate prepared: Yes \_\_\_\_\_ No \_\_\_\_\_

Filed in county records at \_\_\_\_\_ Date \_\_\_\_\_ County Document No. \_\_\_\_\_

Identified on aerial photo No. \_\_\_\_\_ Which is filed at \_\_\_\_\_

Index No. T-1  
(Alphabetical - Numerical)

LAND CORNER RECORD  
(RECTANGULAR SURVEYS)

R9-7160-4 (Rev. 6/13/67)  
GPO 802-127

T. 142 R. 31 Mer. N.F. Chippewa County Cass State Minnesota  
Quarter Corner common to sections 30 and \_\_\_\_\_

EXISTING SURVEYS

Original Government Survey

Year surveyed 1871 George Stuntz  
Original monument wood post  
(Wood post, stone, pile of stones, pipe, etc.)

Bearing Trees

Species Y. Pine W. Pine  
Diameter 20" 25"  
Bearing S 80 W S 50 E  
Distance 40 lks 84 lks

Subsequent Corner Restoration

Year surveyed \_\_\_\_\_ By \_\_\_\_\_  
Where filed or recorded \_\_\_\_\_  
Monument \_\_\_\_\_  
(Original, concrete post, iron rod, etc.)

Bearing Trees, Reference Objects

Species \_\_\_\_\_  
Diameter \_\_\_\_\_  
Bearing \_\_\_\_\_  
Distance \_\_\_\_\_

Original Evidence Found

Year of search \_\_\_\_\_ By \_\_\_\_\_  
Monument found \_\_\_\_\_

Original Bearing Trees Found

Species \_\_\_\_\_  
Diameter \_\_\_\_\_  
Bearing \_\_\_\_\_  
Distance \_\_\_\_\_

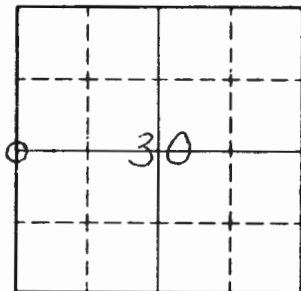
Evidence of Subsequent Corner Restoration Found

Year of search 1987 By USFS  
Find 2 pine stump that fit fairly close w/orig.  
1988 USFS traverse W. line of township.  
1989 USFS find stumps of orig. bearing trees  
Tie true corner position into 1988 traverse.

Bearing Trees, Reference Objects

Species \_\_\_\_\_  
Diameter \_\_\_\_\_  
Bearing \_\_\_\_\_  
Distance \_\_\_\_\_

Relation of Evidence to Record Features Along Section Lines



Sketch

○ Corner  F.S. Land

Section line to sections \_\_\_\_\_  
 Object \_\_\_\_\_  
 Record distance \_\_\_\_\_  
 Measured distance \_\_\_\_\_

Other Evidence

Describe evidence of use and occupation such as roads, fences, clearings, timber cutting lines, plantations, etc.. Cite source of testimony if any. 1990 Landecker & Assoc. REVIEW USFS search and traverse notes. Accept evidence of both pine stumps at bearing and distance as establishing obliterated position of original corner.

At time of search:

1. Did you have the record description?  
 Yes \_\_\_\_\_ No \_\_\_\_\_

1-8-91 Landecker & Associates, Inc. tie 60d spike set from stumps by USFS into traverse of west line.

2. How was search area located?  
 Pacing, chaining, photos, maps, etc. \_\_\_\_\_

Perpetuation Record

Monument and accessories established. Include brief description of area. 2/2/91 a Landecker & Associates, Inc. survey crew set a 2" x 48" I.P. with brass cap up 18" due to large rock. Ties:

|                                                  |                  |
|--------------------------------------------------|------------------|
| <u>11" Birch N5E 82.44' SCR 1/4 S 30 BT;</u>     | <u>T142N</u>     |
| <u>5" Birch N35E 45.96' SCR 1/4 S 30 BT;</u>     | <u>R32WR31W</u>  |
| <u>4 1/2" Birch N85E 13.30' SCR 1/4 S 30 BT;</u> | <u>1/4</u>       |
| <u>8' sign post S 1/4 3.15' w/ 54-2, 54-9</u>    | <u>S25+530</u>   |
|                                                  | <u>1991</u>      |
|                                                  | <u>RLS 17008</u> |

3. Man hours spent in search \_\_\_\_\_  
 4. Do you think additional search might recover evidence? Yes \_\_\_\_\_ No \_\_\_\_\_

Certified corner restoration certificate prepared: Yes  No \_\_\_\_\_  
 Filed in county records at Cass Co. Date 3/11/91 County Document No. 327274  
 Identified on aerial photo No. \_\_\_\_\_ Which is filed at \_\_\_\_\_

5. Signature \_\_\_\_\_

Index No. T-1  
(Alphabetical - Numerical)

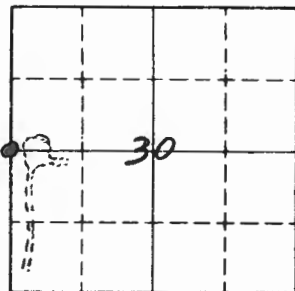
LAND CORNER RECORD  
(RECTANGULAR SURVEYS)

R9-7 150-4 (Rev. 6/13/67)  
 GPO 802-127

T. 142 R. 31 5th Mer. N.F. Chippewa County Cass State \_\_\_\_\_  
W 114 SEC 30 Corner common to sections T 142 R 32, 25 and \_\_\_\_\_

EXISTING SURVEYS

| Original Government Survey                                                                                                                                                                                                               | Original Evidence Found                                                                                                                                                                                                                                                                                                                                              |
|------------------------------------------------------------------------------------------------------------------------------------------------------------------------------------------------------------------------------------------|----------------------------------------------------------------------------------------------------------------------------------------------------------------------------------------------------------------------------------------------------------------------------------------------------------------------------------------------------------------------|
| Year surveyed _____<br>Original monument _____<br><small>(Wood post, stone, pile of stones, pipe, etc.)</small>                                                                                                                          | Year of search _____ By _____<br>Monument found _____                                                                                                                                                                                                                                                                                                                |
| <p style="text-align: center;"><b>Bearing Trees</b></p> Species <u>Yellow Pine</u> <u>Pine</u><br>Diameter <u>20</u> <u>25</u><br>Bearing <u>S 80 W 1/2 E</u> <u>S 50 E</u><br>Distance <u>40</u> <u>84</u><br><u>26.4'</u> <u>57.4'</u> | <p style="text-align: center;"><b>Original Bearing Trees Found</b></p> Species _____<br>Diameter _____<br>Bearing _____<br>Distance _____                                                                                                                                                                                                                            |
| <p style="text-align: center;"><b>Subsequent Corner Restoration</b></p>                                                                                                                                                                  | <p style="text-align: center;"><b>Evidence of Subsequent Corner Restoration Found</b></p>                                                                                                                                                                                                                                                                            |
| Year surveyed _____ By _____<br>Where filed or recorded _____<br>Monument _____<br><small>(Original, concrete post, iron rod, etc.)</small>                                                                                              | Year of search <u>11/24/87</u> By <u>CK JAGBMH</u><br><u>CHAINED NORTH FROM APPROX SEC. COR. NW COR. SEC. 31</u><br><u>2640' FALLS IN ASPEN + BIRCH WIND FALLS - MANY BURNT</u><br><u>4 ROTTED LARGE PINE STUMPS IN AREA - SEARCH AREA</u><br><u>AND TIED IN POSSIBLE (TWO STUMPS) THAT NEARLY FIT</u><br><u>ORIG. BT'S (NO MARKS ON STUMPS) SET SPK FOR APPROX.</u> |
| <p style="text-align: center;"><b>Bearing Trees, Reference Objects</b></p> Species _____<br>Diameter _____<br>Bearing _____<br>Distance _____                                                                                            | <p style="text-align: center;"><b>Bearing Trees, Reference Objects</b></p> <p style="text-align: right;"><u>CORNER</u><br/><u>OVER</u></p>                                                                                                                                                                                                                           |



Sketch

○ Corner  F.S. Land

Relation of Evidence to Record Features Along Section Lines

Section line to sections \_\_\_\_\_  
 Object \_\_\_\_\_  
 Record distance \_\_\_\_\_  
 Measured distance \_\_\_\_\_

Other Evidence

Describe evidence of use and occupation such as roads, fences, clearings, timber cutting lines, plantations, etc.. Cite source of testimony if any.

CORNER IS APPROX. 450' - 500' WEST OF LANDING AT END OF WOODS ROAD  
 TRAIL LEADING NE OUT OF TURNAROUND INTO N. PINE  
 CORNER IN HEAVY WIND FALLS HAD TO CUT OUR WAY INTO SEARCH AREA WITH  
 CHAIN SAWS - STATE HAS LOGGED TO WEST OF CORNER  
 FSLP ON 3" BIRCH AS APPROX. COR.

At time of search:

1. Did you have the record description?

Yes  No \_\_\_\_\_

2. How was search area located?

Pacing, chaining, photos, maps,  
 etc. \_\_\_\_\_

3. Man hours spent in search 4 HRS.

4. Do you think additional search might

recover evidence? Yes  No \_\_\_\_\_

5. Signature Robert L. Kraus

Perpetuation Record

Monument and accessories established. Include brief description of area. \_\_\_\_\_

Certified corner restoration certificate prepared: Yes \_\_\_\_\_ No \_\_\_\_\_

Filed in county records at \_\_\_\_\_ Date \_\_\_\_\_ County Document No. \_\_\_\_\_

Identified on aerial photo No. \_\_\_\_\_ Which is filed at \_\_\_\_\_

Index No. T-5  
(Alphabetical - Numerical)

LAND CORNER RECORD  
(RECTANGULAR SURVEYS)

RG-7 150-4 (Rev. 6/13/67)  
 GPO 802-127

T. 142 R. 31 5<sup>th</sup> Mer. N.F. Chippewa County Cass State Minnesota  
Quarter Corner common to sections 29, 30 and \_\_\_\_\_

EXISTING SURVEYS

Original Government Survey

Year surveyed 1873 P.H. Conger  
 Original monument wood post  
(Wood post, stone, pile of stones, pipe, etc.)

Bearing Trees

Species Poplar B. Oak  
 Diameter 5" 4"  
 Bearing N27W N40E  
 Distance 18 IKS 12 IKS

Original Evidence Found

Year of search \_\_\_\_\_ By \_\_\_\_\_  
 Monument found \_\_\_\_\_

Original Bearing Trees Found

Species \_\_\_\_\_  
 Diameter \_\_\_\_\_  
 Bearing \_\_\_\_\_  
 Distance \_\_\_\_\_

Subsequent Corner Restoration

Year surveyed 1915 By John Curo  
 Where filed or recorded Co. resurvey plat E-61  
 Monument 2 1/4 x 48" 1.m.  
(Original concrete post, iron, etc.)  
1915 - E.B. Horst, Book "C" P. 513 - set corner  
also on microfilm - roll 105 BK 60 p. 38

Evidence of Subsequent Corner Restoration Found

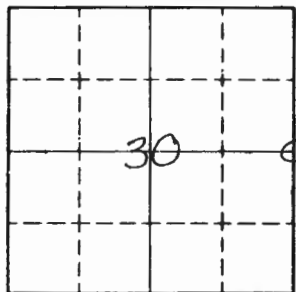
Year of search 1915 By Scott Miller  
microfilm - roll 115 BK. 83 P. 22  
miss corner to south on random  
from east, BK. 83 P. 30 - set 1.m.

Bearing Trees, Reference Objects

Species \_\_\_\_\_  
 Diameter \_\_\_\_\_  
 Bearing \_\_\_\_\_  
 Distance \_\_\_\_\_

Bearing Trees, Reference Objects

\_\_\_\_\_



Sketch

○ Corner    ▨ F.S. Land

Relation of Evidence to Record Features Along Section Lines

T-5

Section line to sections \_\_\_\_\_  
 Object \_\_\_\_\_  
 Record distance \_\_\_\_\_  
 Measured distance \_\_\_\_\_

Other Evidence

Describe evidence of use and occupation such as roads, fences, clearings, timber cutting lines, plantations, etc.. Cite source of testimony if any. 1988 on 2/19 USFS Personnel find capped iron pipe up 18" in traverse of SEC. 29.

At time of search:

1. Did you have the record description?

Yes \_\_\_\_\_ No \_\_\_\_\_

2. How was search area located?

Pacing, chaining, photos, maps, etc. \_\_\_\_\_

3. Man hours spent in search \_\_\_\_\_

4. Do you think additional search might recover evidence? Yes \_\_\_\_\_ No \_\_\_\_\_

5. Signature \_\_\_\_\_

Perpetuation Record

Monument and accessories established. Include brief description of area. 1991 on 2/15 Landecker & Associates, Inc. find 2" cap I.P. up 11" and stamp cap. Ties:

|                                                    |                  |
|----------------------------------------------------|------------------|
| <u>10" Burr Oak S/E 46.62' SCR 1/4 S 29 BT;</u>    | <u>T142NR31W</u> |
| <u>12" Norway Pine S/E 37.78' SCR 1/4 S 29 BT;</u> | <u>1/4</u>       |
| <u>19" Norway Pine S/W 88.40' SCR 1/4 S 30 BT;</u> | <u>530 + 529</u> |
| <u>8' sign post w/ly 3.85' w/54-2, 54-9;</u>       | <u>1991</u>      |
| <u>8' sign post N/ly 4.0' w/54-2, 54-9'</u>        | <u>RLS 17008</u> |

Certified corner restoration certificate prepared: Yes  No \_\_\_\_\_

Filed in county records at Cass Co. Date 3/27/91 County Document No. 327607

Identified on aerial photo No. \_\_\_\_\_ Which is filed at \_\_\_\_\_



Index No. T-6  
(Alphabetical - Numerical)Book #3  
pg 17LAND CORNER RECORD  
(RECTANGULAR SURVEYS)R9-7150-4 (Rev. 6/13/67)  
GPO 502-127T. 142 R. 31 Mer. N.F. \_\_\_\_\_ County \_\_\_\_\_ State \_\_\_\_\_  
CENTER-WEST 1/16 Corner common to sections \_\_\_\_\_ and \_\_\_\_\_

## EXISTING SURVEYS

## Original Government Survey

Year surveyed \_\_\_\_\_  
Original monument \_\_\_\_\_  
(Wood post, stone, pile of stones, pipe, etc.)

## Bearing Trees

Species \_\_\_\_\_  
Diameter \_\_\_\_\_  
Bearing \_\_\_\_\_  
Distance \_\_\_\_\_

## Subsequent Corner Restoration

Year surveyed 1915 By Cass County  
Where filed or recorded \_\_\_\_\_  
Monument 2" dia capped county iron pipe  
(Original, concrete post, iron rod, etc.)

## Bearing Trees, Reference Objects

Species \_\_\_\_\_  
Diameter \_\_\_\_\_  
Bearing \_\_\_\_\_  
Distance \_\_\_\_\_

## Original Evidence Found

Year of search \_\_\_\_\_ By \_\_\_\_\_  
Monument found \_\_\_\_\_

## Original Bearing Trees Found

Species \_\_\_\_\_  
Diameter \_\_\_\_\_  
Bearing \_\_\_\_\_  
Distance \_\_\_\_\_

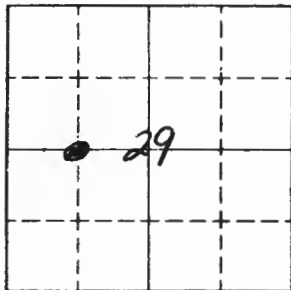
## Evidence of Subsequent Corner Restoration Found

Year of search 4/4/88 By CK, JA, GB  
Evidence: 2" dia capped county iron pipe set 18" above the gnd. in a mound of dirt. Evidence of pits. Area to the east has been disturbed.

## Bearing Trees, Reference Objects

Species \_\_\_\_\_  
Diameter \_\_\_\_\_  
Bearing \_\_\_\_\_  
Distance \_\_\_\_\_

OVER —



Sketch

○ Corner  F.S. Land

Relation of Evidence to Record Features Along Section Lines

Section line to sections \_\_\_\_\_  
 Object \_\_\_\_\_  
 Record distance \_\_\_\_\_  
 Measured distance \_\_\_\_\_

Other Evidence

Describe evidence of use and occupation such as roads, fences, clearings, timber cutting lines, plantations, etc.. Cite source of testimony if any. \_\_\_\_\_

At time of search:

1. Did you have the record description?

Yes \_\_\_\_\_ No \_\_\_\_\_

2. How was search area located?

Pacing, chaining, photos, maps,  
 etc. \_\_\_\_\_

3. Man hours spent in search \_\_\_\_\_

4. Do you think additional search might  
 recover evidence? Yes \_\_\_\_\_ No \_\_\_\_\_

5. Signature \_\_\_\_\_

Perpetuation Record

Monument and accessories established. Include brief description of area. \_\_\_\_\_

11/30/89 CK, GB

MKD. New BT'S

W. OAK 16" S7E 87.8' } scribed

W. OAK 12" S54W 24.67' }

W. OAK 7" S70E 42.15' }

8" steel sign posts north 3.95' & south 4.05'

with both signs att.

L.T.S. goes north & south.

Certified corner restoration certificate prepared: Yes \_\_\_\_\_ No \_\_\_\_\_

Filed in county records at \_\_\_\_\_ Date \_\_\_\_\_ County Document No. \_\_\_\_\_

Identified on aerial photo No. \_\_\_\_\_ Which is filed at \_\_\_\_\_

Index No. T-6  
(Alphabetical - Numerical)

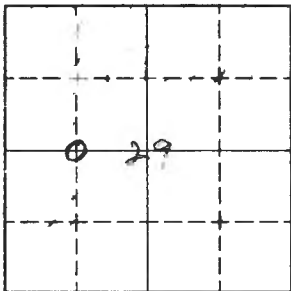
LAND CORNER RECORD  
(RECTANGULAR SURVEYS)

R9-7150-4 (Rev. 6/13/67)  
 GPO 808-924

T. 142 R. 31 Mer. N.F. 54 County Cass State Miss  
CW 1/4 Corner common to sections 129 and \_\_\_\_\_

EXISTING SURVEYS

| Original Government Survey                                                                                                                                                                                                                     | Original Evidence Found                                                                                                                                                                                          |
|------------------------------------------------------------------------------------------------------------------------------------------------------------------------------------------------------------------------------------------------|------------------------------------------------------------------------------------------------------------------------------------------------------------------------------------------------------------------|
| Year surveyed _____<br>Original monument _____<br><small>(Wood post, stone, pile of stones, pipe, etc.)</small>                                                                                                                                | Year of search _____ By _____<br>Monument found _____                                                                                                                                                            |
| <p style="text-align: center;">Bearing Trees</p> Species _____<br>Diameter _____<br>Bearing _____<br>Distance _____                                                                                                                            | <p style="text-align: center;">Original Bearing Trees Found</p> Species _____<br>Diameter _____<br>Bearing _____<br>Distance _____                                                                               |
| <p style="text-align: center;">Subsequent Corner Restoration</p> Year surveyed <u>1971</u> By <u>1-1-1</u><br>Where filed or recorded _____ <u>5</u><br>Monument <u>Steel pipe</u><br><small>(Original, concrete post, iron rod, etc.)</small> | <p style="text-align: center;">Evidence of Subsequent Corner Restoration Found</p> Year of search <u>7-23-69</u> by <u>Leo W. Bob, Jr.</u><br><u>2" I.P. 18" above ground</u><br><u>With Iron cap no marking</u> |
| <p style="text-align: center;">Bearing Trees, Reference Objects</p> Species <u>Red oak</u><br>Diameter <u>14"</u><br>Bearing <u>N54°E</u><br>Distance <u>12'</u>                                                                               | <p style="text-align: center;">Bearing Trees, Reference Objects</p>                                                                                                                                              |



Sketch

○ Corner    ▨ F.S. Land

Relation of Evidence to Record Features Along Section Lines

Section line to sections \_\_\_\_\_  
 Object \_\_\_\_\_  
 Record distance \_\_\_\_\_  
 Measured distance \_\_\_\_\_

Other Evidence

Describe evidence of use and occupation such as roads, fences, clearings, timber cutting lines, plantations, etc.. Cite source of testimony if any. Iron pipe lies in

fence line running N+S. pasture to E.  
No F.S. Tag

At time of search:

1. Did you have the record description?

Yes \_\_\_\_\_ No

2. How was search area located?

Pacing, chaining, photos, maps,  
 etc. + compass

3. Man hours spent in search 2

4. Do you think additional search might

recover evidence? Yes \_\_\_\_\_ No

Perpetuation Record

Monument and accessories established. Include brief description of area. \_\_\_\_\_

Certified corner restoration certificate prepared: Yes \_\_\_\_\_ No

Filed in county records of \_\_\_\_\_ Date \_\_\_\_\_ County Document No. \_\_\_\_\_

5. Sigs. David Schweine identified on aerial photo No. \_\_\_\_\_ Which is filed at \_\_\_\_\_

Index No. T-9  
(Alphabetical - Numerical)

Book 3  
pg 6

LAND CORNER RECORD  
(RECTANGULAR SURVEYS)

RR-7 150-4 (Rev. 6/13/67)  
GPO 802-127

T. 142 R. 31 Mer. N.F. \_\_\_\_\_ County \_\_\_\_\_ State \_\_\_\_\_  
Quarter Corner common to sections 28, 29, and \_\_\_\_\_

EXISTING SURVEYS

**Original Government Survey**

Year surveyed \_\_\_\_\_

Original monument \_\_\_\_\_  
(Wood post, stone, pile of stones, pipe, etc.)

**Bearing Trees**

Species \_\_\_\_\_

Diameter \_\_\_\_\_

Bearing \_\_\_\_\_

Distance \_\_\_\_\_

**Original Evidence Found**

Year of search \_\_\_\_\_ By \_\_\_\_\_

Monument found \_\_\_\_\_

**Original Bearing Trees Found**

Species \_\_\_\_\_

Diameter \_\_\_\_\_

Bearing \_\_\_\_\_

Distance \_\_\_\_\_

**Subsequent Corner Restoration**

Year surveyed 1915 By John Curo

Where filed or recorded Survey Book C, page 514

Monument Set 2 1/4 x 48" capped iron pipe  
(Original, concrete post, iron rod, etc.)  
at proportional distance.

**Evidence of Subsequent Corner Restoration Found**

Year of search 2/16/88 By JA, GB, JS, CS

Found 2" dia. capped iron pipe  
set 12" above ground in a mound  
of dirt.

**Bearing-Trees, Reference Objects**

Species Pits

Diameter 12" deep 30" Sq.

Bearing 6' north & 6' south

Distance \_\_\_\_\_

**Bearing Trees, Reference Objects**

\_\_\_\_\_

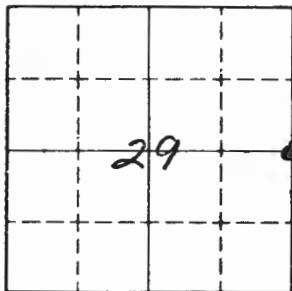
\_\_\_\_\_

\_\_\_\_\_

\_\_\_\_\_

\_\_\_\_\_

OVER —



Sketch

○ Corner  F.S. Land

Relation of Evidence to Record Features Along Section Lines

Section line to sections \_\_\_\_\_  
 Object \_\_\_\_\_  
 Record distance \_\_\_\_\_  
 Measured distance \_\_\_\_\_

Other Evidence

Describe evidence of use and occupation such as roads, fences, clearings, timber cutting lines, plantations, etc.. Cite source of testimony if any. \_\_\_\_\_

At time of search:

1. Did you have the record description?

Yes \_\_\_\_\_ No \_\_\_\_\_

2. How was search area located?

Pacing, chaining, photos, maps, etc. \_\_\_\_\_

3. Man hours spent in search \_\_\_\_\_

4. Do you think additional search might recover evidence? Yes \_\_\_\_\_ No \_\_\_\_\_

5. Signature \_\_\_\_\_

Perpetuation Record

Monument and accessories established. Include brief description of area. \_\_\_\_\_

12/4/89 CK, GB

Mkd. New BT'S:

R. OAK 11" S20E 49.85' 1/4 S28 BT

R. OAK 14" S71E 62.35 BT

Poplar 12" N21E 24.42 1/4 S28 BT

8' steel sign post south 3.8' with sign.

Certified corner restoration certificate prepared: Yes \_\_\_\_\_ No \_\_\_\_\_

Filed in county records at \_\_\_\_\_ Date \_\_\_\_\_ County Document No. \_\_\_\_\_

Identified on aerial photo No. \_\_\_\_\_ Which is filed at \_\_\_\_\_

Index No. U-6  
(Alphabetical - Numerical)Book 3  
pg. 19LAND CORNER RECORD  
(RECTANGULAR SURVEYS)R9-7150-4 (Rev. 6/13/67)  
GPO 802-127T. 142 R. 31 Mer. N.F. \_\_\_\_\_ County \_\_\_\_\_ State \_\_\_\_\_  
SOUTHWEST 1/16 Corner common to sections 29 and \_\_\_\_\_

## EXISTING SURVEYS

## Original Government Survey

Year surveyed \_\_\_\_\_  
Original monument \_\_\_\_\_  
(Wood post, stone, pile of stones, pipe, etc.)

## Bearing Trees

Species \_\_\_\_\_  
Diameter \_\_\_\_\_  
Bearing \_\_\_\_\_  
Distance \_\_\_\_\_

## Subsequent Corner Restoration

Year surveyed 1915 By County  
Where filed or recorded \_\_\_\_\_  
Monument 2" capped county iron pipe  
(Original, concrete, wood, iron rod, etc.)  
in 1 foot mound of dirt.

## Bearing Trees, Reference Objects

Species Pit Pit \_\_\_\_\_  
Diameter \_\_\_\_\_  
Bearing WEST EAST \_\_\_\_\_  
Distance 6' 6' \_\_\_\_\_

## Original Evidence Found

Year of search \_\_\_\_\_ By \_\_\_\_\_  
Monument found \_\_\_\_\_

## Original Bearing Trees Found

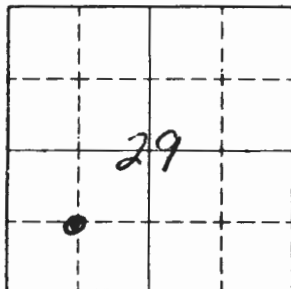
Species \_\_\_\_\_  
Diameter \_\_\_\_\_  
Bearing \_\_\_\_\_  
Distance \_\_\_\_\_

## Evidence of Subsequent Corner Restoration Found

Year of search 6/13/88 By MH, CK  
Fd. 2" county cap pipe set 16" above  
ground, but no evidence of pits or  
mounds at this <sup>pipe</sup> location. Fd.  
pits & mounds easterly from iron  
position. Fd. hole in mound whereBearing Trees, Reference Objects pipe belong

\_\_\_\_\_

OVER



Sketch

○ Corner  F.S. Land

Relation of Evidence to Record Features Along Section Lines

Section line to sections \_\_\_\_\_  
 Object \_\_\_\_\_  
 Record distance \_\_\_\_\_  
 Measured distance \_\_\_\_\_

Other Evidence

Describe evidence of use and occupation such as roads, fences, clearings, timber cutting lines, plantations, etc.. Cite source of testimony if any. \_\_\_\_\_

At time of search:

1. Did you have the record description?

Yes \_\_\_\_\_ No \_\_\_\_\_

2. How was search area located?

Pacing, chaining, photos, maps, etc. \_\_\_\_\_

3. Man hours spent in search \_\_\_\_\_

4. Do you think additional search might recover evidence? Yes \_\_\_\_\_ No \_\_\_\_\_

5. Signature \_\_\_\_\_

Perpetuation Record

Monument and accessories established. Include brief description of area. \_\_\_\_\_

~~Perpet.~~ 11/1/89 CK, GB, MEN  
 Set 2" x 48" capped iron pipe in hole in ~~hole~~ mound of dirt found on 6/13/88. Cap is set 12" above grid.  
 MKd. New BT'S:

R. OAK 14" N71W 13.60 }  
 W OAK 14" S31W 48.35 } scribed 8" steel sign  
 W. OAK 16" SBW 70.92 } and 4" north w signs  
 L.T.S. north & south

Certified corner restoration certificate prepared: Yes \_\_\_\_\_ No \_\_\_\_\_

Filed in county records of \_\_\_\_\_ Date \_\_\_\_\_ County Document No. \_\_\_\_\_

Identified on aerial photo No. \_\_\_\_\_ Which is filed at \_\_\_\_\_



Index No. V-1  
(Alphabetical - Numerical)

LAND CORNER RECORD  
(RECTANGULAR SURVEYS)

RD-7150-4 (Rev. 6/13/67)  
 GPO 802-127

T. 142 R. 31 Mer. N.F. Chippewa County Cass State Minnesota  
5th Section Corner common to sections 30, 31 and \_\_\_\_\_

EXISTING SURVEYS

Original Government Survey

Year surveyed 1871 George Stuntz  
 Original monument wood post  
(Wood post, stone, pile of stones, pipe, etc.)

Bearing Trees

| Species        | Diameter   | Bearing       | Distance       |
|----------------|------------|---------------|----------------|
| <u>y. Pine</u> | <u>17"</u> | <u>S 30 W</u> | <u>179 lks</u> |
| <u>W. Pine</u> | <u>25"</u> | <u>N 26 E</u> | <u>260 lks</u> |
| <u>y. Pine</u> | <u>20"</u> | <u>S 5 E</u>  | <u>363 lks</u> |

Original Evidence Found

Year of search \_\_\_\_\_ By \_\_\_\_\_  
 Monument found \_\_\_\_\_

Original Bearing Trees Found

| Species | Diameter | Bearing | Distance |
|---------|----------|---------|----------|
| _____   | _____    | _____   | _____    |
| _____   | _____    | _____   | _____    |
| _____   | _____    | _____   | _____    |

Subsequent Corner Restoration

Year surveyed \_\_\_\_\_ By \_\_\_\_\_  
 Where filed or recorded \_\_\_\_\_  
 Monument \_\_\_\_\_  
(Original, concrete post, iron rod, etc.)

Evidence of Subsequent Corner Restoration Found

Year of search 1987 By USFS  
Find strong evidence of orig. NE BT. SW + SE BT  
seem to be obliterated. Set spike from NE BT.  
1988 USFS tie nailas set from NE BT into  
traverse of West line of township.

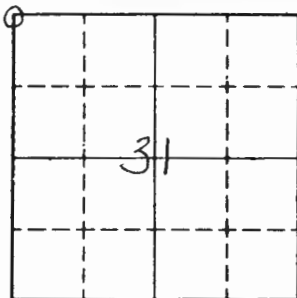
Bearing Trees, Reference Objects

| Species | Diameter | Bearing | Distance |
|---------|----------|---------|----------|
| _____   | _____    | _____   | _____    |
| _____   | _____    | _____   | _____    |
| _____   | _____    | _____   | _____    |

Bearing Trees, Reference Objects

| Species | Diameter | Bearing | Distance |
|---------|----------|---------|----------|
| _____   | _____    | _____   | _____    |
| _____   | _____    | _____   | _____    |
| _____   | _____    | _____   | _____    |

Relation of Evidence to Record Features Along Section Lines



Sketch

○ Corner  F.S. Land

Section line to sections \_\_\_\_\_  
 Object \_\_\_\_\_  
 Record distance \_\_\_\_\_  
 Measured distance \_\_\_\_\_

Other Evidence

Describe evidence of use and occupation such as roads, fences, clearings, timber cutting lines, plantations, etc.. Cite source of testimony if any. 1990 Landecker & Assoc.  
REVIEW search and traverse notes of USFS of West township line. Accept nail as set from NE original BT as establishing obliterated position of original corner.

At time of search:

1. Did you have the record description?  
 Yes \_\_\_\_\_ No \_\_\_\_\_

1-9-91 Landecker & Assoc. set spike from three 1988 USFS ties for corner. Tie into traverse.

2. How was search area located?  
 Pacing, chaining, photos, maps, etc. \_\_\_\_\_

Perpetuation Record

Monument and accessories established. Include brief description of area. 2-2-91 a Landecker & Associates, Inc. survey crew set a 2" x 48" I.P. with brass cap up 10" located on top of ridge in hardwoods. Ties:

|                                               |                  |
|-----------------------------------------------|------------------|
| <u>7" Birch N18E 12.56' SCR 530 BT;</u>       | <u>T142N</u>     |
| <u>11" Red Oak 556 E 33.18' SCR 531 BT;</u>   | <u>R32W R31W</u> |
| <u>8 1/2" Red Oak 515W 27.70' SCR 536 BT;</u> | <u>525 530</u>   |
| <u>9 1/2" Red Oak N36W 21.35' SCR 525 BT;</u> | <u>536 531</u>   |
| <u>8' sign post N'ly 4.2' w/ 54-2, 54-9;</u>  | <u>1991</u>      |
| <u>8' sign post ENE'ly 3.0' w/ 54-2, 54-9</u> | <u>RLS 17008</u> |

3. Man hours spent in search \_\_\_\_\_  
 4. Do you think additional search might recover evidence? Yes \_\_\_\_\_ No \_\_\_\_\_

Certified corner restoration certificate prepared: Yes  No \_\_\_\_\_

Filed in county records at Cass Co. Date 3/11/91 County Document No. 327275

5. Signature \_\_\_\_\_

Identified on aerial photo No. \_\_\_\_\_ Which is filed at \_\_\_\_\_

Index No. 4-1  
(Alphabetical - Numerical)

**BOOK 2**  
**PAGE 72**

**LAND CORNER RECORD**  
(RECTANGULAR SURVEYS)

RR-7150-4 (Rev. 6/13/67)  
 GPO 802-127

T. 142 R. 31 Mer. N.F. Chippawa County Cass State Mn  
NW SEC. 31 Corner common to sections 30, T142R32, 25 and 30

**EXISTING SURVEYS**

**Original Government Survey**

Year surveyed \_\_\_\_\_  
 Original monument \_\_\_\_\_  
(Wood post, stone, pile of stones, pipe, etc.)

**Bearing Trees**

|                            |                |                    |
|----------------------------|----------------|--------------------|
| Species <u>Yellow Pine</u> | <u>W. Pine</u> | <u>Yellow Pine</u> |
| Diameter _____             | <u>25</u>      | <u>20"</u>         |
| Bearing <u>S30W</u>        | <u>N26E</u>    | <u>S05E</u>        |
| Distance <u>1.79</u>       | <u>2</u>       | <u>2</u>           |
| <u>188.0</u>               | <u>172.0</u>   | <u>240.0</u>       |

**Original Evidence Found**

Year of search \_\_\_\_\_ By \_\_\_\_\_  
 Monument found \_\_\_\_\_

**Original Bearing Trees Found**

|                |       |       |
|----------------|-------|-------|
| Species _____  | _____ | _____ |
| Diameter _____ | _____ | _____ |
| Bearing _____  | _____ | _____ |
| Distance _____ | _____ | _____ |

**Subsequent Corner Restoration**

Year surveyed \_\_\_\_\_ By \_\_\_\_\_  
 Where filed or recorded \_\_\_\_\_  
 Monument \_\_\_\_\_  
(Original, concrete post, iron rod, etc.)

**Evidence of Subsequent Corner Restoration Found**

Year of search 11-1-1 By JA-3R  
H.L.  
to be turned up. Ed. burnt pine  
stumps south of approx. position  
100'. Placed FSUP. on 10" R. Oak  
east 15' from our 2640' (Approx)

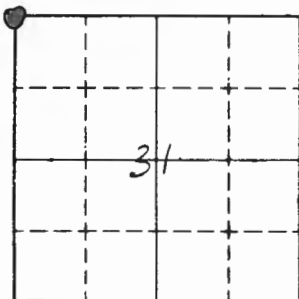
**Bearing Trees, Reference Objects**

|                |       |       |
|----------------|-------|-------|
| Species _____  | _____ | _____ |
| Diameter _____ | _____ | _____ |
| Bearing _____  | _____ | _____ |
| Distance _____ | _____ | _____ |

**Bearing Trees, Reference Objects**

|       |       |       |
|-------|-------|-------|
| _____ | _____ | _____ |
| _____ | _____ | _____ |
| _____ | _____ | _____ |
| _____ | _____ | _____ |

**OVER**



Sketch

○ Corner    ▨ F.S. Land

Relation of Evidence to Record Features Along Section Lines

Section line to sections \_\_\_\_\_  
 Object \_\_\_\_\_  
 Record distance \_\_\_\_\_  
 Measured distance \_\_\_\_\_

Other Evidence

Describe evidence of use and occupation such as roads, fences, clearings, timber cutting lines, plantations, etc.. Cite source of testimony if any. \_\_\_\_\_

12/15/87 OK GB-JAM

SEARCH AGAIN AND FOUND LARGE PINE STUMP BURNED + ROTTED N 26 E 172'  
 FROM RIDGE TOP - NO OTHER EVIDENCE OF OTHER ETC. COULD BE FOUND  
 THERE IS EVIDENCE OF OTHER PINE STUMPS TO SW - SOME ARE HARD PINE  
 STUMPS ABOVE GROUND BUT DON'T FIT DISTANCE OR BEARING - WHILE OTHERS  
 STUMPS ARE LEVEL OR NEAR GROUND WELL ROTTED - CAN'T BE SURE IF THEY  
 ARE ORIG. PINE - SET SPIKE AT DISTANCE AND BEARING FROM NE EVIDENCE

Perpetuation Record

Monument and accessories established. Include brief description of area. \_\_\_\_\_

AS APPROX. SECTION CORNER - SPIKE WILL BE USED IN TRAVEESE  
 OF RANGE LINE - SPIKE IS VERY NEAR CHAINED DISTANCE FROM SOUTH AT  
 2640'

At time of search:

1. Did you have the record description?

Yes  No \_\_\_\_\_

2. How was search area located?

Pacing, chaining, photos, maps,  
 etc. \_\_\_\_\_

3. Man hours spent in search 4 HRS.

4. Do you think additional search might recover evidence? Yes  No \_\_\_\_\_

5. Signature Curtis H. Kramer

Certified corner restoration certificate prepared: Yes \_\_\_\_\_ No \_\_\_\_\_

Filed in county records at \_\_\_\_\_ Date \_\_\_\_\_ County Document No. \_\_\_\_\_

Identified on aerial photo No. \_\_\_\_\_ Which is filed at \_\_\_\_\_

Index No. V-3  
(Alphabetical - Memorial)

LAND CORNER RECORD  
(RECTANGULAR SURVEYS)

R9-7150-4 (Rev. 6/13/67)  
GPO 802-127

T. 142 R. 31 Mer. N.F. Chippewa County Cass State Minnesota  
Quarter Corner common to sections 30, 31 and \_\_\_\_\_

EXISTING SURVEYS

Original Government Survey

Year surveyed 1873 P.H. Conger  
Original monument wood post  
(Wood post, stone, pile of stones, pipe, etc.)

Bearing Trees

Species Poplar Poplar  
Diameter 3" 3"  
Bearing N3W S43W  
Distance 191K5 121K5

Subsequent Corner Restoration

Year surveyed \_\_\_\_\_ By \_\_\_\_\_  
Where filed or recorded \_\_\_\_\_  
Monument \_\_\_\_\_  
(Original, concrete post, iron rod, etc.)

Bearing Trees, Reference Objects

Species \_\_\_\_\_  
Diameter \_\_\_\_\_  
Bearing \_\_\_\_\_  
Distance \_\_\_\_\_

Original Evidence Found

Year of search \_\_\_\_\_ By \_\_\_\_\_  
Monument found \_\_\_\_\_

Original Bearing Trees Found

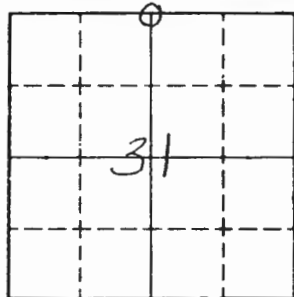
Species \_\_\_\_\_  
Diameter \_\_\_\_\_  
Bearing \_\_\_\_\_  
Distance \_\_\_\_\_

Evidence of Subsequent Corner Restoration Found

Year of search \_\_\_\_\_ By \_\_\_\_\_  
\_\_\_\_\_  
\_\_\_\_\_  
\_\_\_\_\_

Bearing Trees, Reference Objects

\_\_\_\_\_  
\_\_\_\_\_  
\_\_\_\_\_  
\_\_\_\_\_



Sketch

○ Corner    ▨ F.S. Land

Relation of Evidence to Record Features Along Section Lines

V-3

Section line to sections \_\_\_\_\_  
 Object \_\_\_\_\_  
 Record distance \_\_\_\_\_  
 Measured distance \_\_\_\_\_

Other Evidence

Describe evidence of use and occupation such as roads, fences, clearings, timber cutting lines, plantations, etc.. Cite source of testimony if any. 1990 on October 23, a Landecker & Associates, Inc survey crew compass and chain 580' W from NE 31. Search in area of 2640-2825 which is proportional position. Also search at N5W 435 from 2640 position which is computed west 2640 from NE 31. This position falls on N. side of deep ravine. Many Pine stumps in area. Area of 2640-2825 is near trail and has many large Oak trees.

At time of search:

1. Did you have the record description?  
 Yes \_\_\_\_\_ No \_\_\_\_\_

2. How was search area located?  
 Pacing, chaining, photos, maps, etc. \_\_\_\_\_

3. Man hours spent in search \_\_\_\_\_

4. Do you think additional search might recover evidence? Yes \_\_\_\_\_ No \_\_\_\_\_

5. Signature \_\_\_\_\_

Perpetuation Record

Monument and accessories established. Include brief description of area. 1991 on March 11, Landecker & Associates, Inc. set a 2" x 24" I.P. with brass cap in concrete up 12" in hardwoods. Ties:

|                                                |                   |
|------------------------------------------------|-------------------|
| <u>7" Red Oak N6W 11.73' SCR 1/4 S 30 BT;</u>  |                   |
| <u>11" Red Oak S80E 4.97' SCR 1/4 S 31 BT;</u> | <u>T142N R31W</u> |
| <u>7" Red Oak S40E 14.25' SCR 1/4 S 31 BT;</u> | <u>1/4 S130</u>   |
| <u>8' sign post North 4.50' w/54-9 sign</u>    | <u>1/4 S131</u>   |
|                                                | <u>1991</u>       |
|                                                | <u>RLS17008</u>   |

Certified corner restoration certificate prepared: Yes  No \_\_\_\_\_  
 Filed in county records at Cass Co. Date 3/27/91 County Document No. 3271605  
 Identified on aerial photo No. \_\_\_\_\_ Which is filed at \_\_\_\_\_

Index No. V-5  
(Alphabetical - Numerical)

LAND CORNER RECORD  
(RECTANGULAR SURVEYS)

RR-7 150-4 (Rev. 6/13/67)  
 GPO 802-127

T. 142 R. 31 5th Mer. N.F. Chippewa County Cass State Minnesota  
Section Corner common to sections 29, 30, 31 and 32

EXISTING SURVEYS

**Original Government Survey**  
 Year surveyed 1873 P.H. Conger  
 Original monument wood post  
(Wood post, stone, pile of stones, pipe, etc.)

**Bearing Trees**

|          |               |               |               |               |
|----------|---------------|---------------|---------------|---------------|
| Species  | <u>R. Oak</u> | <u>Poplar</u> | <u>Poplar</u> | <u>W Pine</u> |
| Diameter | <u>8"</u>     | <u>3"</u>     | <u>10"</u>    | <u>30"</u>    |
| Bearing  | <u>N21E</u>   | <u>N65W</u>   | <u>S4W</u>    | <u>S60E</u>   |
| Distance | <u>15 IKS</u> | <u>26 IKS</u> | <u>37 IKS</u> | <u>20 IKS</u> |

**Original Evidence Found**  
 Year of search \_\_\_\_\_ By \_\_\_\_\_  
 Monument found \_\_\_\_\_

**Original Bearing Trees Found**

|          |       |       |       |       |
|----------|-------|-------|-------|-------|
| Species  | _____ | _____ | _____ | _____ |
| Diameter | _____ | _____ | _____ | _____ |
| Bearing  | _____ | _____ | _____ | _____ |
| Distance | _____ | _____ | _____ | _____ |

**Subsequent Corner Restoration**  
 Year surveyed 1911 By John Curo  
 Where filed or recorded Co. survey book 'A' p. 388-389  
 Monument set 2x48" capped galv. I.P. from old  
Govt. B-75.  
(Original concrete post, iron rod, etc.)  
1915 John Curo, Co. resurvey plat "E-61" 2 1/4 x 48" 1 m  
1916 F.F. Wilson - Book "C" P. 115 End 1 m.

**Bearing Trees, Reference Objects**

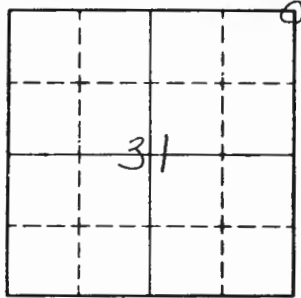
|          |                                                                     |
|----------|---------------------------------------------------------------------|
| Species  | <u>1915 Miller also on microfilm-roll 115,</u>                      |
| Diameter | <u>BK. 83, Pg. 10.</u>                                              |
| Bearing  | _____                                                               |
| Distance | <u>1916 - also on microfilm - roll 115 BK.</u><br><u>86, Pg. 24</u> |

**Evidence of Subsequent Corner Restoration Found**  
 Year of search 1919 By E.B. Horst  
Co. resurvey plat E-62 - Iron monument  
1925 John Greene, Co. resurvey plat 'E-62' 1. m.  
1919 Horst, BK 'C' P. 498 Found 1. m.  
1915 Miller, BK 'C' P. 516 Found 1. m  
1942, John Curo, BK 'D' P. 294-295 ties (below)

**Bearing Trees, Reference Objects**

|               |               |                  |                |
|---------------|---------------|------------------|----------------|
| Oak           | <u>Oak</u>    | <u>Oak</u>       | <u>Oak</u>     |
| 6"            | <u>3"</u>     | <u>4"</u>        | <u>5"</u>      |
| <u>N29E</u>   | <u>S30E</u>   | <u>S65-30W</u>   | <u>N40-30W</u> |
| <u>10.70'</u> | <u>17.40'</u> | <u>11.20'</u>    | <u>14.40'</u>  |
|               |               | <u>1942 ties</u> |                |

Relation of Evidence to Record Features Along Section Lines



Sketch

○ Corner    ▨ F.S. Land

Section line to sections \_\_\_\_\_  
 Object \_\_\_\_\_  
 Record distance \_\_\_\_\_  
 Measured distance \_\_\_\_\_

Other Evidence

Describe evidence of use and occupation such as roads, fences, clearings, timber cutting lines, plantations, etc.. Cite source of testimony if any. 1988 USFS personnel found 2" capped iron pipe while traversing around Section 29.

At time of search:

1. Did you have the record description?  
 Yes \_\_\_\_\_ No \_\_\_\_\_

2. How was search area located?  
 Pacing, chaining, photos, maps, etc. \_\_\_\_\_

3. Man hours spent in search \_\_\_\_\_

4. Do you think additional search might recover evidence? Yes \_\_\_\_\_ No \_\_\_\_\_

5. Signature \_\_\_\_\_

Perpetuation Record

Monument and accessories established. Include brief description of area. 1/28/91 Landecker & Assoc. Inc. survey crew find 2" capped I.P. up 16". TIES:  
7" Red Oak N 36° W 14.67' blaze overgrown;  
9" Red Oak N 52° E 74.62' SCR T 142 NR 31 W S 29 BT;  
6" Red Oak S 1° E 17.39' blaze overgrown;  
6" Red Oak S 76° W 10.98' blaze overgrown;  
8' sign post E'ly 1.0' + S'ly 4.4'

Certified corner restoration certificate prepared: Yes  No \_\_\_\_\_

Filed in county records of Cass Co. Date 3/11/91 County Document No. 327276

Identified on aerial photo No. \_\_\_\_\_ Which is filed at \_\_\_\_\_



Index No. V-5  
(Alphabetical - Numerical)

*Book 3  
Pg 1*

LAND CORNER RECORD  
(RECTANGULAR SURVEYS)

RD-7150-4 (Rev. 6/13/67)  
 GPO 502-127

T. 142 R. 31 5th Mer. N.F. Chippewa County Cass State Mn  
SW sec 29 Corner common to sections \_\_\_\_\_ and \_\_\_\_\_

EXISTING SURVEYS

**Original Government Survey**

Year surveyed \_\_\_\_\_  
 Original monument \_\_\_\_\_  
(Wood post, stone, pile of stones, pipe, etc.)

**Bearing Trees**

Species \_\_\_\_\_  
 Diameter \_\_\_\_\_  
 Bearing \_\_\_\_\_  
 Distance \_\_\_\_\_

**Original Evidence Found**

Year of search \_\_\_\_\_ By \_\_\_\_\_  
 Monument found \_\_\_\_\_

**Original Bearing Trees Found**

Species \_\_\_\_\_  
 Diameter \_\_\_\_\_  
 Bearing \_\_\_\_\_  
 Distance \_\_\_\_\_

**Subsequent Corner Restoration**

Year surveyed \_\_\_\_\_ By \_\_\_\_\_  
 Where filed or recorded \_\_\_\_\_  
 Monument \_\_\_\_\_  
(Original, concrete post, iron rod, etc.)

**Evidence of Subsequent Corner Restoration Found**

Year of search 4/25/88 By TAJS MHC CS  
Found Cass County capped pipe 2 1/2 x 15 - above  
ground - left as found - see sec subdivision  
by U.S.F.S in 1988 of sec 29

**Bearing Trees, Reference Objects**

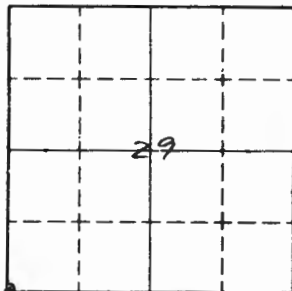
Species \_\_\_\_\_  
 Diameter \_\_\_\_\_  
 Bearing \_\_\_\_\_  
 Distance \_\_\_\_\_

**Bearing Trees, Reference Objects**

*Found county BTS:*

|                |                |                |
|----------------|----------------|----------------|
| <u>Red oak</u> | <u>Red Oak</u> | <u>Red Oak</u> |
| <u>7"</u>      | <u>6"</u>      | <u>6"</u>      |
| <u>N 36 W</u>  | <u>S 76 W</u>  | <u>S 01 E</u>  |
| <u>14.67</u>   | <u>10.98'</u>  | <u>17.39'</u>  |

*(sph & tass red rings, nest high black)*



Sketch

○ Corner  F.S. Land

Relation of Evidence to Record Features Along Section Lines

Section line to sections \_\_\_\_\_  
 Object \_\_\_\_\_  
 Record distance \_\_\_\_\_  
 Measured distance \_\_\_\_\_

Other Evidence

Describe evidence of use and occupation such as roads, fences, clearings, timber cutting lines, plantations, etc.. Cite source of testimony if any. *High ridge in mixed hardwoods - line to standard East*

At time of search:

1. Did you have the record description?

Yes \_\_\_\_\_ No \_\_\_\_\_

2. How was search area located?

Pacing, chaining, photos, maps, etc. \_\_\_\_\_

3. Man hours spent in search \_\_\_\_\_

4. Do you think additional search might recover evidence? Yes \_\_\_\_\_ No \_\_\_\_\_

5. Signature \_\_\_\_\_

Perpetuation Record 4/25/88

Monument and accessories established. Include brief description of area. \_\_\_\_\_

*ET:*

*Steel sign post*

*Steel sign post*

*Red Oak*

*1 1/2" x 8'*

*1 1/2" x 8'*

*9"*

*N 78 E*

*South*

*N 52 E*

*7.0'*

*4.5'*

*79 62'*

*All 2 Bdry Signs*

*All 2 1-dry*

*Placed & Scribed*

*spk stays*

*red ring*

Certified corner restoration certificate prepared: Yes \_\_\_\_\_ No \_\_\_\_\_

Filed in county records at \_\_\_\_\_ Date \_\_\_\_\_ County Document No. \_\_\_\_\_

Identified on aerial photo No. \_\_\_\_\_ Which is filed at \_\_\_\_\_

Index No. V-6  
(Alphabetical - Numerical)

Book 3  
pg 9

LAND CORNER RECORD  
(RECTANGULAR SURVEYS)

RR-7150-4 (Rev. 6/13/67)  
GPO 802-127

T. 142 R. 31 Mer. N.F. \_\_\_\_\_ County \_\_\_\_\_ State \_\_\_\_\_  
WEST 1/16 Corner common to sections 29 and \_\_\_\_\_

EXISTING SURVEYS

Original Government Survey

Year surveyed 8/11/88 CK, RM  
Original monument Set 1" x 24" Aluminum pipe  
(Wood post, stone, pile of stones, pipe, etc.)  
with aluminum cap mkd. Cap set 10"  
below road surface Bearing Trees T142N R31W  
Species W. OAK W. OAK Rock  
Diameter 8" 5 1/2" 36" x 36" W 1/16 S 29  
Bearing N30W N45E S25E S32  
Distance 23.03' 56.40' 96.25 1988  
W 1/16 S 29 BT "X" BT + in center USFS

Original Evidence Found

Year of search \_\_\_\_\_ By \_\_\_\_\_  
Monument found \_\_\_\_\_

Original Bearing Trees Found

Species \_\_\_\_\_  
Diameter \_\_\_\_\_  
Bearing \_\_\_\_\_  
Distance \_\_\_\_\_

Subsequent Corner Restoration of top

Year surveyed \_\_\_\_\_ By \_\_\_\_\_  
Where filed or recorded \_\_\_\_\_  
Monument \_\_\_\_\_  
(Original, concrete post, iron rod, etc.)

Evidence of Subsequent Corner Restoration Found

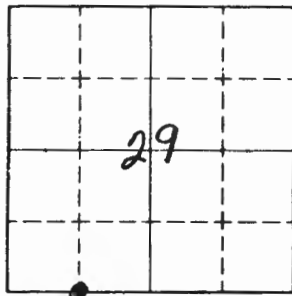
Year of search \_\_\_\_\_ By \_\_\_\_\_  
\_\_\_\_\_  
\_\_\_\_\_  
\_\_\_\_\_

Bearing Trees, Reference Objects

Species \_\_\_\_\_  
Diameter \_\_\_\_\_  
Bearing \_\_\_\_\_  
Distance \_\_\_\_\_

Bearing Trees, Reference Objects

\_\_\_\_\_  
\_\_\_\_\_  
\_\_\_\_\_  
\_\_\_\_\_



Sketch

○ Corner    ▨ F.S. Land

Relation of Evidence to Record Features Along Section Lines

Section line to sections \_\_\_\_\_  
 Object \_\_\_\_\_  
 Record distance \_\_\_\_\_  
 Measured distance \_\_\_\_\_

Other Evidence

Describe evidence of use and occupation such as roads, fences, clearings, timber cutting lines, plantations, etc.. Cite source of testimony if any. \_\_\_\_\_

At time of search:

1. Did you have the record description?

Yes \_\_\_\_\_ No \_\_\_\_\_

2. How was search area located?

Pacing, chaining, photos, maps,  
 etc. \_\_\_\_\_

3. Man hours spent in search \_\_\_\_\_

4. Do you think additional search might

recover evidence? Yes \_\_\_\_\_ No \_\_\_\_\_

5. Signature \_\_\_\_\_

Perpetuation Record

Monument and accessories established. Include brief description of area. \_\_\_\_\_

Certified corner restoration certificate prepared: Yes \_\_\_\_\_ No \_\_\_\_\_

Filed in county records at \_\_\_\_\_ Date \_\_\_\_\_ County Document No. \_\_\_\_\_

Identified on aerial photo No. \_\_\_\_\_ Which is filed at \_\_\_\_\_

T. 142 R. 31 Mer. N.F. \_\_\_\_\_ County \_\_\_\_\_ State \_\_\_\_\_  
SOUTH QUARTER Corner common to sections 29 and \_\_\_\_\_

EXISTING SURVEYS

Original Government Survey

Year surveyed \_\_\_\_\_  
 Original monument \_\_\_\_\_  
(Wood post, stone, pile of stones, pipe, etc.)

Bearing Trees

Species \_\_\_\_\_  
 Diameter \_\_\_\_\_  
 Bearing \_\_\_\_\_  
 Distance \_\_\_\_\_

Subsequent Corner Restoration

Year surveyed 1911 By County  
 Where filed or recorded \_\_\_\_\_  
 Monument \_\_\_\_\_  
(Original, concrete post, iron rod, etc.)

Bearing Trees, Reference Objects

Species \_\_\_\_\_  
 Diameter \_\_\_\_\_  
 Bearing \_\_\_\_\_  
 Distance \_\_\_\_\_

Original Evidence Found

Year of search 1911 By County  
 Monument found Found original bearing trees. Re-established from orig.

Original Bearing Trees Found

Species \_\_\_\_\_  
 Diameter \_\_\_\_\_  
 Bearing \_\_\_\_\_  
 Distance \_\_\_\_\_

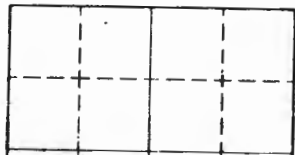
Evidence of Subsequent Corner Restoration Found

Year of search \_\_\_\_\_ By \_\_\_\_\_  
 \_\_\_\_\_  
 \_\_\_\_\_  
 \_\_\_\_\_  
 \_\_\_\_\_  
 \_\_\_\_\_

Bearing Trees, Reference Objects

\_\_\_\_\_

*OVER -*



## Relation of Evidence to Record Features Along Section Lines

Section line to sections \_\_\_\_\_  
 Object \_\_\_\_\_  
 Record distance \_\_\_\_\_  
 Measured distance \_\_\_\_\_

1992 on January 29, Gary Brana, U.S.F.S. employee found ~~iron pipe~~ 2 1/4" diameter iron pipe as recorded on June 13, 1988. He removed the iron pipe and set a U.S.F.S. 2 1/2" x 20" galvanized iron pipe flush with the ground. Brass cap is marked as shown. The old county iron pipe was placed on the west side of new monument 4" ~~at~~ below the ground. Found no evidence of Elm bearing <sup>tree</sup> that was recorded in 1915.

At time

1. Did you

Yes \_\_\_\_\_

2. How by

Pacing

etc. \_\_\_\_\_

3. Man h

4. Do you

recover

5. Signal

The following new bearing trees <sup>was</sup> ~~was~~ marked and new reference objects set:

|                         |                                           |
|-------------------------|-------------------------------------------|
| W: OAK 8" N7W 10.5'     | Marked 1/4 529 BT with 600 S <sub>1</sub> |
| 8' steel sign post N84W | 24.00'                                    |
| 8' steel sign post N38E | 28.00'                                    |

which is filed at \_\_\_\_\_

Index No. V-9  
(Alphabetical - Numerical)

Book 3  
pg 7

LAND CORNER RECORD  
(RECTANGULAR SURVEYS)

R9-7150-4 (Rev. 6/13/67)  
GPO 502-127

T. 142 R. 31 Mer. N.F. \_\_\_\_\_ County \_\_\_\_\_ State \_\_\_\_\_  
SECTION Corner common to sections 28, 29, 32 and 33

EXISTING SURVEYS

Original Government Survey

Year surveyed \_\_\_\_\_  
Original monument \_\_\_\_\_  
(Wood post, stone, pile of stones, pipe, etc.)

Bearing Trees

Species \_\_\_\_\_  
Diameter \_\_\_\_\_  
Bearing \_\_\_\_\_  
Distance \_\_\_\_\_

Subsequent Corner Restoration

Year surveyed 1911 By John Curo  
Where filed or recorded Survey BK. A, pages 388, 389  
Monument Set 2" x 48" capped iron pipe  
(Original, concrete post, iron rod, etc.)  
from old Gov't B.T.'s.

Bearing Trees, Reference Objects

Species \_\_\_\_\_  
ter \_\_\_\_\_  
o \_\_\_\_\_

Original Evidence Found

Year of search \_\_\_\_\_ By \_\_\_\_\_  
Monument found \_\_\_\_\_

Original Bearing Trees Found

Species \_\_\_\_\_  
Diameter \_\_\_\_\_  
Bearing \_\_\_\_\_  
Distance \_\_\_\_\_

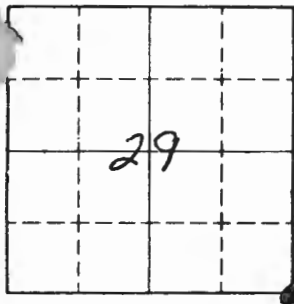
Evidence of Subsequent Corner Restoration Found

Year of search 9/11/88 By Krause & Main  
Ed. 2" x 6" iron pipe set by  
Cass County, Mon. is 2.9' above  
grd. in mound of rocks.

Bearing Trees, Reference Objects

Species \_\_\_\_\_  
ter \_\_\_\_\_  
o \_\_\_\_\_

OVER —



Sketch

○ Corner    ▨ F.S. Land

Relation of Evidence to Record Features Along Section Lines

Section line to sections \_\_\_\_\_  
 Object \_\_\_\_\_  
 Record distance \_\_\_\_\_  
 Measured distance \_\_\_\_\_

Other Evidence

Describe evidence of use and occupation such as roads, fences, clearings, timber cutting lines, plantations, etc.. Cite source of testimony if any. \_\_\_\_\_

At time of search:

1. Did you have the record description?

Yes \_\_\_\_\_ No \_\_\_\_\_

2. How was search area located?

Pacing, chaining, photos, maps,  
 etc. \_\_\_\_\_

3. Man hours spent in search \_\_\_\_\_

4. Do you think additional search might  
 recover evidence? Yes \_\_\_\_\_ No \_\_\_\_\_

5. Signature \_\_\_\_\_

Perpetuation Record

Monument and accessories established. Include brief description of area. \_\_\_\_\_

Mkd. New BT'S  
 R. OAK 15" N18W 49.75' }  
 J. Pine 14" N26E 81.73' } scribed  
 W. OAK " S60E 26.47 }  
 J. Pine SITE 19.30 }

8' steel sign post east 3.45' with sign.

Certified corner restoration certificate prepared: Yes \_\_\_\_\_ No \_\_\_\_\_

Filed in county records at \_\_\_\_\_ Date \_\_\_\_\_ County Document No. \_\_\_\_\_

Identified on aerial photo No. \_\_\_\_\_ Which is filed at \_\_\_\_\_



Index No. X-1  
(Alphabetical - Numerical)

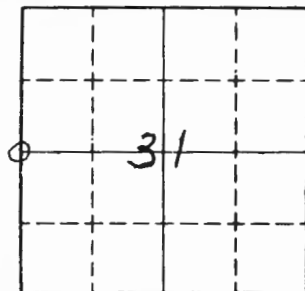
LAND CORNER RECORD  
(RECTANGULAR SURVEYS)

R9-7150-4 (Rev. 6/13/67)  
 GPO 802-127

T. 142 R. 31 5<sup>th</sup> Mer. N.F. Chippewa County Cass State Minnesota  
Quarter Corner common to sections 31 and \_\_\_\_\_

EXISTING SURVEYS

| Original Government Survey                                                                                                                                                                                                                                                                                                                                                                                                                                                                                                                                                                                  | Original Evidence Found                                                                                                                                                                                                                                                                                                        |
|-------------------------------------------------------------------------------------------------------------------------------------------------------------------------------------------------------------------------------------------------------------------------------------------------------------------------------------------------------------------------------------------------------------------------------------------------------------------------------------------------------------------------------------------------------------------------------------------------------------|--------------------------------------------------------------------------------------------------------------------------------------------------------------------------------------------------------------------------------------------------------------------------------------------------------------------------------|
| Year surveyed <u>1871</u> <u>George Stuntz</u><br>Original monument <u>wood post</u><br><small>(Wood post, stone, pile of stones, pipe, etc.)</small>                                                                                                                                                                                                                                                                                                                                                                                                                                                       | Year of search _____ By _____<br>Monument found _____                                                                                                                                                                                                                                                                          |
| <p style="text-align: center;">Bearing Trees</p> Species <u>Y. Pine</u> _____<br>Diameter <u>15"</u> _____<br>Bearing <u>S 85 E</u> _____<br>Distance <u>6 lks.</u> _____                                                                                                                                                                                                                                                                                                                                                                                                                                   | <p style="text-align: center;">Original Bearing Trees Found</p> Species _____<br>Diameter _____<br>Bearing _____<br>Distance _____                                                                                                                                                                                             |
| <p style="text-align: center;">Subsequent Corner Restoration</p> Year surveyed <u>1916</u> By <u>F.F. Wilson</u><br>Where filed or recorded <u>microfilm-roll 115 BK. 86 P. 18-19</u><br>Monument <u>find wood post and stump of orig.</u><br><small>(Original, concrete post, non rod, etc.)</small><br><u>B.T.</u><br><u>1935 CCC, DJ. Sutton, found 2" Co. 1.P. in good condition</u><br><p style="text-align: center;">Bearing Trees, Reference Objects</p> Species <u>W. Pine</u> _____<br>Diameter <u>20"</u> _____<br>Bearing <u>S 15 E</u> _____<br>Distance <u>30 lks.</u> _____<br><u>1935 BT</u> | <p style="text-align: center;">Evidence of Subsequent Corner Restoration Found</p> Year of search <u>1937</u> By <u>CCC, Carl Steadland</u><br><u>Found 2" Co. 1.P. up 15" in good condition and metal location poster as placed by Sutton in 1935.</u><br><p style="text-align: center;">Bearing Trees, Reference Objects</p> |



Sketch

○ Corner    ▨ F.S. Land

Section line to sections \_\_\_\_\_

Object \_\_\_\_\_

Record distance \_\_\_\_\_

Measured distance \_\_\_\_\_

## Other Evidence

Describe evidence of use and occupation such as roads, fences, clearings, timber cutting lines, plantations, etc.. Cite source of testimony if any. 1987 USFS personnel find 1 1/2" I.P. up 18", orig. pine stump S78E 4.0' with blaze and scribe. The CCC BT now 29" W. Pine S15E 18.25' place rock ring around pipe and mark new BT's: 21" N. Pine N9W 89.90'; 7" Tamarack S80E 53.25'  
Corner is 40'± west of Tamarack swamp on side hill in pine and hardwoods.

## Perpetuation Record

Monument and accessories established. Include brief description of area. 1991 on 2/9 Landecker & Assoc., Inc. place aluminum cap over 1 1/2" I.P. Ties: 29" White Pine S15E 18.25' old blaze chest high; T142N 21" Norway Pine N9W 89.90' old blaze waist high; B32W R31W 7" Tamarack S80E 53.25' SCR 1/4 S31 BT; 1/4 8' sign post N'ly 3.65' w/ 54-2, 54-9 536 + 531 1991 RLS 17008

At time of search:

1. Did you have the record description?

Yes \_\_\_\_\_ No \_\_\_\_\_

2. How was search area located?

Pacing, chaining, photos, maps, etc. \_\_\_\_\_

3. Man hours spent in search \_\_\_\_\_

4. Do you think additional search might recover evidence? Yes \_\_\_\_\_ No \_\_\_\_\_

5. Signature \_\_\_\_\_

Certified corner restoration certificate prepared:

Yes  No \_\_\_\_\_Filed in county records at Cass Co. Date 3/11/91 County Document No. 327977

Identified on aerial photo No. \_\_\_\_\_ Which is filed at \_\_\_\_\_

T. 114 R. 31 Mer. N.F. Chippewa County Cass State Mn  
W 1/4 SEC 31 Corner common to sections \_\_\_\_\_ and \_\_\_\_\_

EXISTING SURVEYS

**Original Government Survey**

Year surveyed \_\_\_\_\_  
 Original monument \_\_\_\_\_  
(Wood post, stone, pile of stones, pipe, etc.)

**Bearing Trees**

Species Yellow Pine  
 Diameter 15  
 Bearing S 85 E  
 Distance 6 LKS  
4.0'

**Original Evidence Found**

Year of search 1935 + 34 By CCC'S  
 Monument found 2" Iron pipe set 14" above ground  
Believe County corner.

~~Original~~ **Bearing Trees Found**

Species None  
 Diameter \_\_\_\_\_  
 Bearing \_\_\_\_\_  
 Distance \_\_\_\_\_

**Subsequent Corner Restoration**

Year surveyed 1935 By CCC'S  
 Where filed or recorded \_\_\_\_\_  
 Monument Placed metal location poster  
(Original, concrete post, wood, etc.)  
on a white pine 20" on the  
NW side of tree from which corner  
bears N 15 W 19.8"

**Bearing Trees, Reference Objects**

Species \_\_\_\_\_  
 Diameter \_\_\_\_\_  
 Bearing \_\_\_\_\_  
 Distance \_\_\_\_\_

**Evidence of Subsequent Corner Restoration Found**

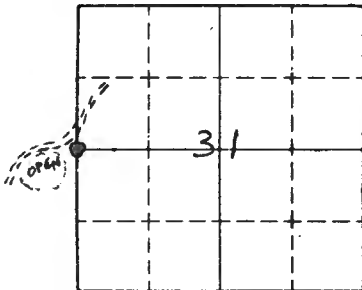
Year of search 11/23/87 By JA GR MAH  
Chained North 2630' from BC at Township corner  
to 1" iron pipe (1 in 20' west), FA orig pipe stump  
S 78 E 4.0' 1" pipe at corner; rd CCC BT  
U. Pine 29" S 15 E 18.25' - tag 3pk  
marked new BT Rock ring around Iron pipe up 1 1/2'

**Bearing Trees, Reference Objects**

N 1/2 Pine Tree  
21 7"  
N 09 W S 80 E  
89.90' 53.25'

Relation of Evidence to Record Features Along Section Lines

Section line to sections \_\_\_\_\_  
 Object \_\_\_\_\_  
 Record distance \_\_\_\_\_  
 Measured distance \_\_\_\_\_



Sketch

○ Corner  F.S. Land

Other Evidence

Describe evidence of use and occupation such as roads, fences, clearings, timber cutting lines, plantations, etc.. Cite source of testimony if any. \_\_\_\_\_

CORNER IS 40' WEST OF TAM SWAMP TO EAST  
 ON SIDE HILL IN PINE + HARD WOODS  
 OLD OPENING IS WEST OF CORNER APPROX. 300' THIS OPENING IS VISABLE  
 FROM WOODS TRAIL NE + SW

At time of search:

1. Did you have the record description?

Yes  No \_\_\_\_\_

2. How was search area located?

Pacing, chaining, photos, maps,  
 etc. \_\_\_\_\_

3. Man hours spent in search 2 HRS.

4. Do you think additional search might

recover evidence? Yes \_\_\_\_\_ No

Perpetuation Record

Monument and accessories established. Include brief description of area. \_\_\_\_\_

Certified corner restoration certificate prepared: Yes \_\_\_\_\_ No \_\_\_\_\_

Filed in county records at \_\_\_\_\_ Date \_\_\_\_\_ County Document No. \_\_\_\_\_

Identified on aerial photo No. \_\_\_\_\_ Which is filed at \_\_\_\_\_

5. Signature R. Kramer

Index No. X-5  
(Alphabetical - Numerical)

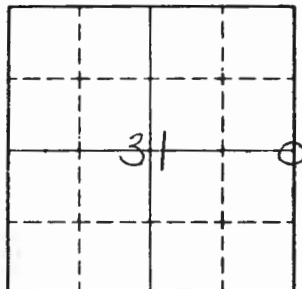
LAND CORNER RECORD  
(RECTANGULAR SURVEYS)

R9-7150-4 (Rev. 6/13/67)  
 GPO 802-127

T. 142 R. 31 5th Mer. N.F. Chippewa County Cass State Minnesota  
Quarter Corner common to sections 31, 32, and \_\_\_\_\_

EXISTING SURVEYS

| Original Government Survey                                                                                                                                                                                                                                                                                                                                       | Original Evidence Found                                                                                                                                            |
|------------------------------------------------------------------------------------------------------------------------------------------------------------------------------------------------------------------------------------------------------------------------------------------------------------------------------------------------------------------|--------------------------------------------------------------------------------------------------------------------------------------------------------------------|
| Year surveyed <u>1873</u> <u>P.H. Conger</u><br>Original monument <u>wood post</u><br><small>(Wood post, stone, pile of stones, pipe, etc.)</small>                                                                                                                                                                                                              | Year of search _____ By _____<br>Monument found _____                                                                                                              |
| <p style="text-align: center;">Bearing Trees</p> Species <u>Poplar</u> <u>Poplar</u><br>Diameter <u>3"</u> <u>3"</u><br>Bearing <u>N 79 W</u> <u>S 56 E</u><br>Distance <u>11 lks.</u> <u>15 lks.</u>                                                                                                                                                            | <p style="text-align: center;">Original Bearing Trees Found</p> Species _____<br>Diameter _____<br>Bearing _____<br>Distance _____                                 |
| <p style="text-align: center;">Subsequent Corner Restoration</p>                                                                                                                                                                                                                                                                                                 | <p style="text-align: center;">Evidence of Subsequent Corner Restoration Found</p>                                                                                 |
| Year surveyed <u>1919</u> By <u>E.B. Horst</u><br>Where filed or recorded <u>Co. resurvey "E-62"</u><br>Monument <u>Iron monument</u><br><small>(Original concrete post, iron rod, etc.)</small><br><u>1925 John Greene, Co. resurvey "E-62" 1 m.</u><br><u>1919 E.B. Horst, Co. BK. "C" pg. 500 set 1 m.</u><br><u>also on microfilm-roll 115 BK. 86 Pg. 85</u> | Year of search <u>1937</u> By <u>CCC</u><br><u>Find 2" I.P. in good condition. Places</u><br><u>location poster on 7" Red Oak</u><br><u>5 50 1/2 ° W 15 links.</u> |
| <p style="text-align: center;">Bearing Trees, Reference Objects</p> Species _____<br>Diameter _____<br>Bearing _____<br>Distance _____                                                                                                                                                                                                                           | <p style="text-align: center;">Bearing Trees, Reference Objects</p> _____<br>_____<br>_____<br>_____                                                               |



Sketch

○ Corner    ▨ F.S. Land

Section line to sections \_\_\_\_\_

Object \_\_\_\_\_

Record distance \_\_\_\_\_

Measured distance \_\_\_\_\_

## Other Evidence

Describe evidence of use and occupation such as roads, fences, clearings, timber cutting lines, plantations, etc.. Cite source of testimony if any. 1990 on Oct. 22

Landecker & Associates, Inc. crew search for Co. Iron pipe. Find 1 1/2" I.P. up 1', 100± N'y of house and garage. No evidence of original B.T.'s. Find 1937 location poster rusted on 14" Oak 545 W 10'.

At time of search:

1. Did you have the record description?

Yes \_\_\_\_\_ No \_\_\_\_\_

12/27/90 Landecker & Assoc. traverse to C'14 + CW'116 SEC 32 to re-verify location of this corner.

2. How was search area located?

Pacing, chaining, photos, maps, etc. \_\_\_\_\_

## Perpetuation Record

Monument and accessories established. Include brief description of area. 1/28/91 a

Landecker & Associates, Inc. survey crew set an aluminum cap on 1 1/2" I.P. 125± W'y of Co. Rd. # 12.

14" Burr Oak 545 W 10.06' SCR 1/4 S 31 BT;

12" Red Oak EAST 21.61' SCR 1/4 S 32 BT;

7" Red Oak N 32 W 52.70' SCR 1/4 S 31 BT;

8' sign post Westerly 2.1' w/ 54-9

3. Man hours spent in search \_\_\_\_\_

4. Do you think additional search might

recover evidence? Yes \_\_\_\_\_ No \_\_\_\_\_

Certified corner restoration certificate prepared:

Yes  No \_\_\_\_\_

Filed in county records at Cass Co. Date 3/11/91 County Document No. 327278

5. Signature \_\_\_\_\_

Identified on aerial photo No. \_\_\_\_\_

Which is filed at \_\_\_\_\_

Index No. A-2  
 (Alphabetical-Numerical)

No. 12  
 B. 1

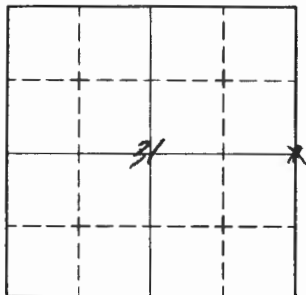
LAND CORNER RECORD  
 (RECTANGULAR SURVEYS)

RS-5680-11 (5/12/81)

T. 142 R. 31 Mer. N.F. Chip, W. County Cal State Mich.  
 Corner common to sections 31, 32 and

EXISTING SURVEYS

| Original Government Survey                                                                                                                  | Original Evidence Found                                                                                                                                                                                    |
|---------------------------------------------------------------------------------------------------------------------------------------------|------------------------------------------------------------------------------------------------------------------------------------------------------------------------------------------------------------|
| Year surveyed _____<br>Original monument _____<br><small>(Wood post, stone, pile of stones, pipe, etc.)</small>                             | Year of search _____ By _____<br>Monument found _____                                                                                                                                                      |
| <p style="text-align: center;">Bearing Trees</p> Species _____<br>Diameter _____<br>Bearing _____<br>Distance _____                         | <p style="text-align: center;">Original Bearing Trees Found</p> Species _____<br>Diameter _____<br>Bearing _____<br>Distance _____                                                                         |
| <p style="text-align: center;">Subsequent Corner Restoration</p>                                                                            | <p style="text-align: center;">Evidence of Subsequent Corner Restoration Found</p>                                                                                                                         |
| Year surveyed _____ By _____<br>Where filed or recorded _____<br>Monument _____<br><small>(Original, concrete post, iron rod, etc.)</small> | Year of search <u>1967</u> By <u>Wittkoof T. Emoy</u><br><u>Proc. 2nd R.L.C. on 12" above</u><br><u>ground. Tag on East side of 6"</u><br><u>oak 25 FT East of cor. on west</u><br><u>side of old road</u> |
| <p style="text-align: center;">Bearing Trees, Reference Objects</p> Species _____<br>Diameter _____<br>Bearing _____<br>Distance _____      |                                                                                                                                                                                                            |



Sketch

○ Corner    ▨ F.S. Land

Relation of Evidence to Record Features Along Section Lines

Section line to sections \_\_\_\_\_  
 Object \_\_\_\_\_  
 Record distance \_\_\_\_\_  
 Measured distance \_\_\_\_\_

Other Evidence

Describe evidence of use and occupation such as roads, fences, clearings, timber cutting lines, plantations, etc.. Cite source of testimony if any. \_\_\_\_\_

At time of search:

1. Did you have the record description?

Yes \_\_\_\_\_ No

2. How was search area located?

Pacing, chaining, photos, maps,  
 etc. *Chaining & Compass*

3. Man hours spent in search \_\_\_\_\_

4. Do you think additional search might recover evidence? Yes \_\_\_\_\_ No

5. Signature *Lee M. Wittleft*

Perpetuation Record

Monument and accessories established. Include brief description of area. \_\_\_\_\_

Certified corner restoration certificate prepared: Yes \_\_\_\_\_ No \_\_\_\_\_

Filed in county records at \_\_\_\_\_ Date \_\_\_\_\_ County Document No. \_\_\_\_\_

Identified on aerial photo No. \_\_\_\_\_ Which is filed at \_\_\_\_\_



Index No. 4-5  
(Alphabetical - Numerical)LAND CORNER RECORD  
(RECTANGULAR SURVEYS)

RS-5680-11 (5/12/61)

T. \_\_\_\_\_ R. \_\_\_\_\_ Mer. N.F. \_\_\_\_\_ County \_\_\_\_\_ State Mi.  
Corner common to sections 31 and 30

## EXISTING SURVEYS

## Original Government Survey

Year surveyed \_\_\_\_\_

Original monument \_\_\_\_\_  
(Wood post, stone, pile of stones, pipe, etc.)

## Bearing Trees

Species \_\_\_\_\_

Diameter \_\_\_\_\_

Bearing \_\_\_\_\_

Distance \_\_\_\_\_

## Original Evidence Found

Year of search \_\_\_\_\_ By \_\_\_\_\_

Monument found \_\_\_\_\_

## Original Bearing Trees Found

Species \_\_\_\_\_

Diameter \_\_\_\_\_

Bearing \_\_\_\_\_

Distance \_\_\_\_\_

## Subsequent Corner Restoration

Year surveyed \_\_\_\_\_ By \_\_\_\_\_

Where filed or recorded \_\_\_\_\_

Monument \_\_\_\_\_  
(Original, concrete post, iron rod, etc.)

## Bearing Trees, Reference Objects

Species \_\_\_\_\_

Diameter \_\_\_\_\_

Bearing \_\_\_\_\_

Distance \_\_\_\_\_

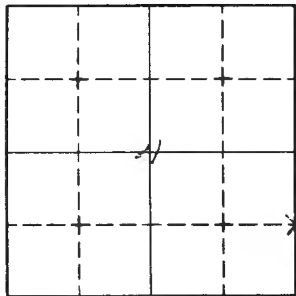
## Evidence of Subsequent Corner Restoration Found

Year of search \_\_\_\_\_ By \_\_\_\_\_

\_\_\_\_\_

\_\_\_\_\_

at County road.



Sketch

○ Corner    ▨ F.S. Land

Relation of Evidence to Record Features Along Section Lines

Section line to sections \_\_\_\_\_  
 Object \_\_\_\_\_  
 Record distance \_\_\_\_\_  
 Measured distance \_\_\_\_\_

Other Evidence

Describe evidence of use and occupation such as roads, fences, clearings, timber cutting lines, plantations, etc.. Cite source of testimony if any. T.M. Cor. lies 3 Ch. 28 IKS. S. 79° W of fence cor. At County road fence runs past T.M. Cor. & runs along open pasture.

At time of search:

1. Did you have the record description?

Yes \_\_\_\_\_ No X \_\_\_\_\_

2. How was search area located?

Pacing, chaining, photos, maps, etc. P

3. Man hours spent in search 1/2 hr

4. Do you think additional search might recover evidence? Yes X No \_\_\_\_\_

5. Signature [Signature]

Perpetuation Record

Monument and accessories established. Include brief description of area. \_\_\_\_\_

Certified corner restoration certificate prepared: Yes \_\_\_\_\_ No \_\_\_\_\_

Filed in county records at \_\_\_\_\_ Date \_\_\_\_\_ County Document No. \_\_\_\_\_

Identified on aerial photo No. \_\_\_\_\_ Which is filed at \_\_\_\_\_

Index No. Y-8  
(Alphabetical - Numerical)

BOOK 5  
Pg. 42

LAND CORNER RECORD  
(RECTANGULAR SURVEYS)

RP-7150-4 (Rev. 6/13/67)  
GPO 802-127

T. 142 R. 30 S. 5 Mer. N.F. CHIPPEWA County CASS State MN.  
SOUTH EAST 1/16 Corner common to sections \_\_\_\_\_ and 32

EXISTING SURVEYS

Original Government Survey

Year surveyed 1917 GLO RESURVEY  
Original monument 1" X 36" IRON POST W/CAP  
(Wood post, stone, pile of stones, pipe, etc.)

Bearing Trees

Species B. OAK POPLAR  
Diameter 5 5  
Bearing N69 1/2 E S29 E  
Distance 252 LKS, 174 LKS.  
166.32' 114.84'

Subsequent Corner Restoration

Year surveyed \_\_\_\_\_ By \_\_\_\_\_  
Where filed or recorded \_\_\_\_\_  
Monument \_\_\_\_\_  
(Original, concrete post, iron rod, etc.)

Bearing Trees, Reference Objects

Species \_\_\_\_\_  
Diameter \_\_\_\_\_  
Bearing \_\_\_\_\_  
Distance \_\_\_\_\_

Original Evidence Found

Year of search \_\_\_\_\_ By \_\_\_\_\_  
Monument found \_\_\_\_\_

Original Bearing Trees Found

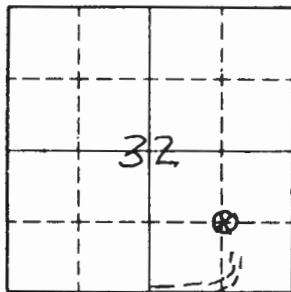
Species \_\_\_\_\_  
Diameter \_\_\_\_\_  
Bearing \_\_\_\_\_  
Distance \_\_\_\_\_

Evidence of Subsequent Corner Restoration Found

Year of search 12-16-92 By GB-CK  
FD, IRON + CAP IN PLACE - 6" ABOVE GROUND  
PLACE 4" OLD CEDER FENCE POST ALONGSIDE  
IRON 36" HIGH - PLACE FSLP ON 13"  
R. OAK N26W - 19.75' - CORNER IS  
IN OAK + ASPEN - HEAVY BRUSH

Bearing Trees, Reference Objects

R. OAK NO SEARCH  
12 FOR POPLAR  
N70 E  
163.5'



Sketch

○ Corner    ▣ F.S. Land

Relation of Evidence to Record Features Along Section Lines

Section line to sections \_\_\_\_\_  
 Object \_\_\_\_\_  
 Record distance \_\_\_\_\_  
 Measured distance \_\_\_\_\_

Other Evidence

Describe evidence of use and occupation such as roads, fences, clearings, timber cutting lines, plantations, etc.. Cite source of testimony if any. \_\_\_\_\_

RAN LINE NORTH FROM E 1/4 ALONG PINE STAND  
 FOR THE FIRST 600' - STAND IS GOING TO BE  
 THIN  
 DISTANCE 1285' AND BEARING N1E CAME OUT RIGHT  
 AT IRON

At time of search:

1. Did you have the record description?

Yes  No \_\_\_\_\_

2. How was search area located?

Pacing, chaining, photos, maps,  
 etc. \_\_\_\_\_

3. Man hours spent in search 1/2 HR.

4. Do you think additional search might

recover evidence? Yes \_\_\_\_\_ No \_\_\_\_\_

5. Signature Curt Krause

Perpetuation Record

Monument and accessories established. Include brief description of area. \_\_\_\_\_

Certified corner restoration certificate prepared: Yes \_\_\_\_\_ No \_\_\_\_\_

Filed in county records at \_\_\_\_\_ Date \_\_\_\_\_ County Document No. \_\_\_\_\_

Identified on aerial photo No. \_\_\_\_\_ Which is filed at \_\_\_\_\_

Index No. Y-9  
(Alphabetical - Numerical)

BOOK 4  
Pg. 50

LAND CORNER RECORD  
(RECTANGULAR SURVEYS)

RD-7150-4 (Rev. 6/13/67)  
GPO 802-127

T. 142 R. 30 S. 5 Mer. N.F. CHIPPEWA County PASS State MN.  
SOUTH 1/16 BET. Corner common to sections \_\_\_\_\_, \_\_\_\_\_, 32 and 33

EXISTING SURVEYS

Original Government Survey

Year surveyed 1917 GLO RESURVEY  
Original monument 1" X 36" IRON POST W/CAP  
(Wood post, stone, pile of stones, pipe, etc.)

Bearing Trees

Species N. PINE J. PINE  
Diameter 4 6  
Bearing S10 1/2 E N 23 1/4 W  
Distance 71 LKS. 187 LKS.  
46.86' 123.42'

Subsequent Corner Restoration

Year surveyed \_\_\_\_\_ By \_\_\_\_\_  
Where filed or recorded \_\_\_\_\_  
Monument \_\_\_\_\_  
(Original, concrete post, iron rod, etc.)

Bearing Trees, Reference Objects

Species \_\_\_\_\_  
Diameter \_\_\_\_\_  
Bearing \_\_\_\_\_  
Distance \_\_\_\_\_

Original Evidence Found

Year of search \_\_\_\_\_ By \_\_\_\_\_  
Monument found \_\_\_\_\_

Original Bearing Trees Found

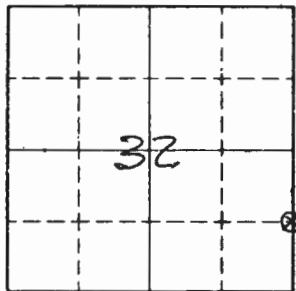
Species \_\_\_\_\_  
Diameter \_\_\_\_\_  
Bearing \_\_\_\_\_  
Distance \_\_\_\_\_

Evidence of Subsequent Corner Restoration Found

Year of search 12-16-92 By GB-CK  
FD. IRON & CAP - IN PLACE - 2" ABOVE GRD.  
IN ASPEN & SCATTERED PINE - HEAVY BRUSH  
FD. GLO N. PINE DEAD 21" AT S-SE - 47.6'  
FD. GLO J. PINE WINDFALL AT N 23 W - 123.4'  
PLACE FSLP ON S'W. OAK S1SW - 26.6'

Bearing Trees, Reference Objects FROM IRON

Species \_\_\_\_\_  
Diameter \_\_\_\_\_  
Bearing \_\_\_\_\_  
Distance \_\_\_\_\_



Sketch

○ Corner    ▨ F.S. Land

Relation of Evidence to Record Features Along Section Lines

Section line to sections \_\_\_\_\_  
 Object \_\_\_\_\_  
 Record distance \_\_\_\_\_  
 Measured distance \_\_\_\_\_

Other Evidence

Describe evidence of use and occupation such as roads, fences, clearings, timber cutting lines, plantations, etc.. Cite source of testimony if any. \_\_\_\_\_

At time of search:

1. Did you have the record description?

Yes  No \_\_\_\_\_

2. How was search area located?

Pacing, claining photos, maps, etc. \_\_\_\_\_

3. Man hours spent in search 1 HR.

4. Do you think additional search might recover evidence? Yes \_\_\_\_\_ No \_\_\_\_\_

5. Signature Curt Kramer

Perpetuation Record

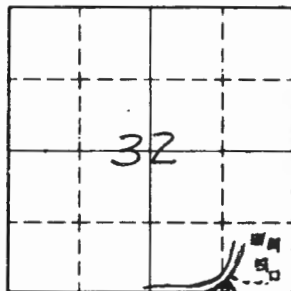
Monument and accessories established. Include brief description of area. \_\_\_\_\_

Certified corner restoration certificate prepared: Yes \_\_\_\_\_ No \_\_\_\_\_

Filed in county records at \_\_\_\_\_ Date \_\_\_\_\_ County Document No. \_\_\_\_\_

Identified on aerial photo No. \_\_\_\_\_ Which is filed at \_\_\_\_\_





Sketch

Corner  F.S. Land

Relation of Evidence to Record Features Along Section Lines

Section line to sections \_\_\_\_\_  
 Object \_\_\_\_\_  
 Record distance \_\_\_\_\_  
 Measured distance \_\_\_\_\_

Other Evidence

Describe evidence of use and occupation such as roads, fences, clearings, timber cutting lines, plantations, etc.. Cite source of testimony if any. \_\_\_\_\_

CORNER NEEDS FIELD WORK IN SUMMER  
RAN LINE NORTH FROM THIS CORNER AND HIT SE 1/4  
RIGHT ON IRON - DISTRICT NEEDED LINE FOR CONTROL  
ALONG PINE STAND - FIRST 600' OF LINE

At time of search:

1. Did you have the record description?

Yes  No \_\_\_\_\_

2. How was search area located?

Pacing, chaining, photos, maps,  
 etc. \_\_\_\_\_

3. Man hours spent in search 1 HR.

4. Do you think additional search might

recover evidence? Yes \_\_\_\_\_ No \_\_\_\_\_

Perpetuation Record

Monument and accessories established. Include brief description of area. \_\_\_\_\_

Certified corner restoration certificate prepared: Yes \_\_\_\_\_ No \_\_\_\_\_

Filed in county records at \_\_\_\_\_ Date \_\_\_\_\_ County Document No. \_\_\_\_\_

Identified on aerial photo No. \_\_\_\_\_ Which is filed at \_\_\_\_\_

5. Signature Curt Krause