

**LEGEND**

○ = Corner having information on form 7100-52 in this file.

T142N R 30W 5th PM


**FILING INSTRUCTION**

File 7100-52 card record by letter and number coordinates behind the file guide for the township in which it falls.


File the 7100-52 card record by letter and then by number i.e., all A cards first, then B cards etc.

The first card behind the file guide (if data have been obtained and recorded) will be card A-1 for N.W. Township Corner, then card A-2 for 1/16 corner then card A-3 for 1/4 corner etc.


CORNER RECORD FILE GUIDE (Rectangular Surveys)











Index No. AL  
(Alphabetical - Numerical)

LAND CORNER RECORD  
(RECTANGULAR SURVEYS)

R9-5880-11 (5/18/84)

T. 142 R. 30w Mer. N.F. Chippewa County Cass State Minn.  
Section Corner common to sections 1, 6 and 31

EXISTING SURVEYS

Original Government Survey

Year surveyed \_\_\_\_\_  
Original monument \_\_\_\_\_  
(Wood post, stone, pile of stones, pipe, etc.)

Bearing Trees

Species \_\_\_\_\_  
Diameter \_\_\_\_\_  
Bearing \_\_\_\_\_  
Distance \_\_\_\_\_

Subsequent Corner Restoration

Year surveyed \_\_\_\_\_ By \_\_\_\_\_  
Where filed or recorded \_\_\_\_\_  
Monument \_\_\_\_\_  
(Original, concrete post, iron rod, etc.)

Bearing Trees, Reference Objects

Species \_\_\_\_\_  
Diameter \_\_\_\_\_  
Bearing \_\_\_\_\_  
Distance \_\_\_\_\_

Original Evidence Found

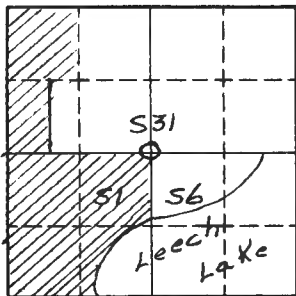
Year of search \_\_\_\_\_ By \_\_\_\_\_  
Monument found \_\_\_\_\_

Original Bearing Trees Found

Species \_\_\_\_\_  
Diameter \_\_\_\_\_  
Bearing \_\_\_\_\_  
Distance \_\_\_\_\_

Evidence of Subsequent Corner Restoration Found

Year of search \_\_\_\_\_ By \_\_\_\_\_  
\_\_\_\_\_  
\_\_\_\_\_  
\_\_\_\_\_  
\_\_\_\_\_  
\_\_\_\_\_  
\_\_\_\_\_



Sketch

○ Corner    ▨ F.S. Land

Relation of Evidence to Record Features Along Section Lines

Section line to sections \_\_\_\_\_  
 Object \_\_\_\_\_  
 Record distance \_\_\_\_\_  
 Measured distance \_\_\_\_\_

Other Evidence

Describe evidence of use and occupation such as roads, fences, clearings, timber cutting lines, plantations, etc.. Cite source of testimony if any. \_\_\_\_\_

*Brass Cap, BLO, Corner is at N end of a brushed  
 Out Line That extends S from the corner an  
 Approx. distance of 22 chains to the County  
 Road (Pie Pt. Rd.)*

At time of search:

1. Did you have the record description?

Yes \_\_\_\_\_ No X

2. How was search area located?

Pacing, chaining, photos, maps,  
 etc. map

3. Man hours spent in search \_\_\_\_\_

4. Do you think additional search might  
 recover evidence?. Yes \_\_\_\_\_ No \_\_\_\_\_

5. Signature L. Tausch, Jr.

Perpetuation Record

Monument and accessories established. Include brief description of area. \_\_\_\_\_

Certified corner restoration certificate prepared: Yes \_\_\_\_\_ No \_\_\_\_\_

Filed in county records at \_\_\_\_\_ Date \_\_\_\_\_ County Document No. \_\_\_\_\_

Identified on aerial photo No. \_\_\_\_\_ Which is filed at \_\_\_\_\_



Index No. B1  
(Alphabetical-Numerical)

LAND CORNER RECORD  
(RECTANGULAR SURVEYS)

RS-5880-11 (6/12/87)

T. 142 R. 30 W Mer. N.F. Chippewa County Pass State Minn.  
WC, MC. Corner common to sections 1 and 6

EXISTING SURVEYS

Original Government Survey

Original Evidence Found

Year surveyed \_\_\_\_\_  
Original monument \_\_\_\_\_  
(Wood post, stone, pile of stones, pipe, etc.)

Year of search \_\_\_\_\_ By \_\_\_\_\_  
Monument found \_\_\_\_\_

Bearing Trees

Original Bearing Trees Found

Species \_\_\_\_\_  
Diameter \_\_\_\_\_  
Bearing \_\_\_\_\_  
Distance \_\_\_\_\_

*White oak*

Species \_\_\_\_\_  
Diameter \_\_\_\_\_  
Bearing \_\_\_\_\_  
Distance \_\_\_\_\_

Subsequent Corner Restoration

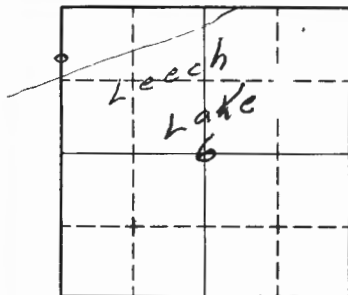
Evidence of Subsequent Corner Restoration Found

Year surveyed \_\_\_\_\_ By \_\_\_\_\_  
Where filed or recorded \_\_\_\_\_  
Monument \_\_\_\_\_  
(Original, concrete post, iron rod, etc.)

Year of search \_\_\_\_\_ By \_\_\_\_\_  
\_\_\_\_\_  
\_\_\_\_\_  
\_\_\_\_\_  
\_\_\_\_\_  
\_\_\_\_\_  
\_\_\_\_\_

Bearing Trees, Reference Objects

Species \_\_\_\_\_  
Diameter \_\_\_\_\_  
Bearing \_\_\_\_\_  
Distance \_\_\_\_\_



Sketch

○ Corner    ▨ F.S. Land

Relation of Evidence to Record Features Along Section Lines

Section line to sections 1 6 31  
 Object \_\_\_\_\_  
 Record distance \_\_\_\_\_  
 Measured distance \_\_\_\_\_

Other Evidence

Describe evidence of use and occupation such as roads, fences, clearings, timber cutting lines, plantations, etc.. Cite source of testimony if any.

In marsh, on brushed-out line, approx. 18ch. S  
of N.W. Section Corner, approximately 4 Chains  
N of County Rd.

At time of search:

1. Did you have the record description?

Yes \_\_\_\_\_ No \_\_\_\_\_

2. How was search area located?

Pacing, chaining, photos, maps,  
 etc. \_\_\_\_\_

3. Man hours spent in search \_\_\_\_\_

4. Do you think additional search might

recover evidence? Yes \_\_\_\_\_ No \_\_\_\_\_

5. Signature A. Gausch, Jr.

Perpetuation Record

Monument and accessories established. Include brief description of area. \_\_\_\_\_

Certified corner restoration certificate prepared: Yes \_\_\_\_\_ No \_\_\_\_\_

Filed in county records at \_\_\_\_\_ Date \_\_\_\_\_ County Document No. \_\_\_\_\_

Identified on aerial photo No. \_\_\_\_\_ Which is filed at \_\_\_\_\_

Index No. EL  
(Alphabetical - Numerical)

LAND CORNER RECORD  
(RECTANGULAR SURVEYS)

T. 142 R. 30W Mer. N.F. Chippewa County Cass State Minn.  
Section Corner common to sections 1, 6, 7 and 12

EXISTING SURVEYS

Original Government Survey

Year surveyed \_\_\_\_\_  
Original monument \_\_\_\_\_  
(Wood post, stone, pile of stones, pipe, etc.)

Bearing Trees

Species \_\_\_\_\_  
Diameter \_\_\_\_\_  
Bearing \_\_\_\_\_  
Distance \_\_\_\_\_

*White Birch*

Original Evidence Found

Year of search 4/62 By L. Tausch, Jr.  
Monument found Brass Cap, G.L.O.

Original Bearing Trees Found

Species \_\_\_\_\_  
Diameter \_\_\_\_\_  
Bearing \_\_\_\_\_  
Distance \_\_\_\_\_

Subsequent Corner Restoration

Year surveyed \_\_\_\_\_ By \_\_\_\_\_  
Where filed or recorded \_\_\_\_\_  
Monument \_\_\_\_\_  
(Original, concrete post, iron rod, etc.)

Evidence of Subsequent Corner Restoration Found

Year of search \_\_\_\_\_ By \_\_\_\_\_  
\_\_\_\_\_  
\_\_\_\_\_  
\_\_\_\_\_  
\_\_\_\_\_  
\_\_\_\_\_

Bearing Trees, Reference Objects

Species \_\_\_\_\_  
Diameter \_\_\_\_\_  
Bearing \_\_\_\_\_  
Distance \_\_\_\_\_

Relation of Evidence to Record Features Along Section Lines

Section line to sections \_\_\_\_\_

Object \_\_\_\_\_

*outhouse*

Record distance \_\_\_\_\_

Measured distance \_\_\_\_\_

*2'*

Other Evidence

Describe evidence of use and occupation such as roads, fences, clearings, timber cutting lines, plantations, etc.. Cite source of testimony if any. \_\_\_\_\_

*Brass Cap, G.I.O., Just outside SE fence corner in back of outhouse, of Buebendorf summer home.*

*Corner discovery was incidental to fire control work.*

Perpetuation Record

Monument and accessories established. Include brief description of area. \_\_\_\_\_

Certified corner restoration certificate prepared: Yes \_\_\_\_\_ No \_\_\_\_\_

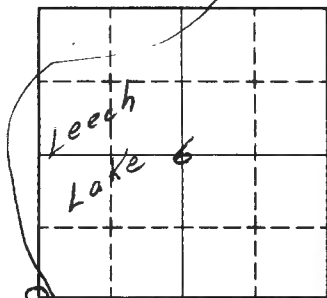
Filed in county records at \_\_\_\_\_

Date \_\_\_\_\_

County Document No. \_\_\_\_\_

Identified on aerial photo No. \_\_\_\_\_

Which is filed at \_\_\_\_\_



Sketch

○ Corner    ▨ F.S. Land

At time of search:

1. Did you have the record description?

Yes \_\_\_\_\_ No *X* \_\_\_\_\_

2. How was search area located?

Pacing, chaining, photos, maps, etc. *map*

3. Man hours spent in search \_\_\_\_\_

4. Do you think additional search might recover evidence? Yes \_\_\_\_\_ No \_\_\_\_\_

5. Signature *L. Fausch*

Index No. E-15-16  
(Alphabetical - Numerical)

LAND CORNER RECORD  
(RECTANGULAR SURVEYS)

RS-5680-11 (5/12/81)

X

T. 142 N R. 30 W Mer. N.F. Chippewa County Cass State Minn.  
MC Corner common to sections 3 and 10

EXISTING SURVEYS

Original Government Survey

Year surveyed \_\_\_\_\_

Original monument \_\_\_\_\_  
(Wood post, stone, pile of stones, pipe, etc.)

Bearing Trees

Species \_\_\_\_\_

Diameter \_\_\_\_\_

Bearing \_\_\_\_\_

Distance \_\_\_\_\_

Subsequent Corner Restoration

Year surveyed \_\_\_\_\_ By \_\_\_\_\_

Where filed or recorded \_\_\_\_\_

Monument \_\_\_\_\_  
(Original, concrete post, iron rod, etc.)

Bearing Trees, Reference Objects

Species \_\_\_\_\_

Diameter \_\_\_\_\_

Bearing \_\_\_\_\_

Distance \_\_\_\_\_

Original Evidence Found

Year of search 1862 By L. Tensch

Monument found yes

Original Bearing Trees Found

Species \_\_\_\_\_

Diameter \_\_\_\_\_

Bearing \_\_\_\_\_

Distance \_\_\_\_\_

Evidence of Subsequent Corner Restoration Found

Year of search \_\_\_\_\_ By \_\_\_\_\_

\_\_\_\_\_

\_\_\_\_\_

\_\_\_\_\_

\_\_\_\_\_

\_\_\_\_\_

\_\_\_\_\_

\_\_\_\_\_

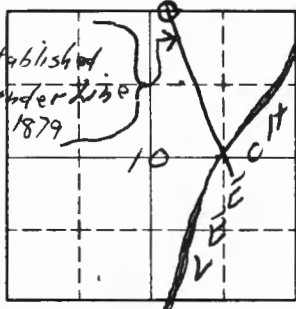
\_\_\_\_\_

\_\_\_\_\_

\_\_\_\_\_

Relation of Evidence to Record Features Along Section Lines

Reestablished  
Masthead 2150  
of 1879



Sketch

○ Corner    ▨ F.S. Land

Section line to sections \_\_\_\_\_  
Object \_\_\_\_\_  
Record distance \_\_\_\_\_  
Measured distance \_\_\_\_\_

Other Evidence

Describe evidence of use and occupation such as roads, fences, clearings, timber cutting lines, plantations, etc.. Cite source of testimony if any.

GLO Brass Cap, marked MC 3/10-142-30

At time of search:

1. Did you have the record description?

Yes \_\_\_\_\_ No X

2. How was search area located?

Pacing, chaining, photos, maps,  
etc. pacing, photo

3. Man hours spent in search 1

4. Do you think additional search might  
recover evidence? Yes X No \_\_\_\_\_

5. Signature L. T. ...

Perpetuation Record

Monument and accessories established. Include brief description of area.

Certified corner restoration certificate prepared: Yes \_\_\_\_\_ No \_\_\_\_\_

Filed in county records at \_\_\_\_\_ Date \_\_\_\_\_ County Document No. \_\_\_\_\_

Identified on aerial photo No. \_\_\_\_\_ Which is filed at \_\_\_\_\_

Index No. E-167  
(Alphabetical - Numerical)

LAND CORNER RECORD  
(RECTANGULAR SURVEYS)

RS-5680-11 (5/12/61)

T. 142 N R. 30 W Mer. N.F. Chippewa County Cass State Minn  
W.C. Corner common to sections 3 and \_\_\_\_\_

EXISTING SURVEYS

Original Government Survey

Year surveyed \_\_\_\_\_  
Original monument \_\_\_\_\_  
(Wood post, stone, pile of stones, pipe, etc.)

Bearing Trees

Species \_\_\_\_\_  
Diameter \_\_\_\_\_  
Bearing \_\_\_\_\_  
Distance \_\_\_\_\_

Subsequent Corner Restoration

Year surveyed \_\_\_\_\_ By \_\_\_\_\_  
Where filed or recorded \_\_\_\_\_  
Monument \_\_\_\_\_  
(Original, concrete post, iron rod, etc.)

Bearing Trees, Reference Objects

Species \_\_\_\_\_  
Diameter \_\_\_\_\_  
Bearing \_\_\_\_\_  
Distance \_\_\_\_\_

Original Evidence Found

Year of search 1962 By L. Tensley, Jr  
Monument found yes

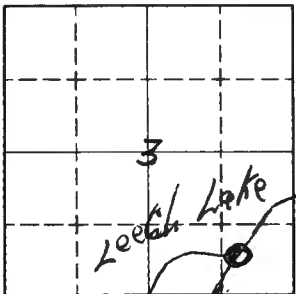
Original Bearing Trees Found

Species \_\_\_\_\_  
Diameter \_\_\_\_\_  
Bearing \_\_\_\_\_  
Distance \_\_\_\_\_

Evidence of Subsequent Corner Restoration Found

Year of search \_\_\_\_\_ By \_\_\_\_\_  
\_\_\_\_\_  
\_\_\_\_\_  
\_\_\_\_\_  
\_\_\_\_\_  
\_\_\_\_\_

Relation of Evidence to Record Features Along Section Lines



Sketch

○ Corner    ▨ F.S. Land

Section line to sections \_\_\_\_\_  
 Object \_\_\_\_\_  
 Record distance \_\_\_\_\_  
 Measured distance \_\_\_\_\_

Other Evidence

Describe evidence of use and occupation such as roads, fences, clearings, timber cutting lines, plantations, etc.. Cite source of testimony if any. \_\_\_\_\_

*6.10 Brass Cap, 20" above ground,  
 marked "WC" and "A.P." No B.T.s found*

At time of search:

1. Did you have the record description?

Yes \_\_\_\_\_ No X

2. How was search area located?

Pacing, chaining, photos, maps,  
 etc. Pacing - photo

3. Man hours spent in search 1

4. Do you think additional search might  
 recover evidence? Yes X No \_\_\_\_\_

5. Signature L. Tausch

Perpetuation Record

Monument and accessories established. Include brief description of area. \_\_\_\_\_

Certified corner restoration certificate prepared: Yes \_\_\_\_\_ No \_\_\_\_\_

Filed in county records at \_\_\_\_\_ Date \_\_\_\_\_ County Document No. \_\_\_\_\_

Identified on aerial photo No. \_\_\_\_\_ Which is filed at \_\_\_\_\_



T. 142 R. 3 Mer. N.F. Chippeewa County Casa State MINN.  
S M C Corner common to sections 10 and \_\_\_\_\_

EXISTING SURVEYS

Original Government Survey

Year surveyed \_\_\_\_\_  
Original monument \_\_\_\_\_  
(Wood post, stone, pile of stones, pipe, etc.)

Bearing Trees

Species \_\_\_\_\_  
Diameter \_\_\_\_\_  
Bearing \_\_\_\_\_  
Distance \_\_\_\_\_

Subsequent Corner Restoration

Year surveyed \_\_\_\_\_ By \_\_\_\_\_  
Where filed or recorded \_\_\_\_\_  
Monument \_\_\_\_\_  
(Original, concrete post, iron rod, etc.)

Bearing Trees, Reference Objects

Species \_\_\_\_\_  
Diameter \_\_\_\_\_  
Bearing \_\_\_\_\_  
Distance \_\_\_\_\_

Original Evidence Found


Year of search \_\_\_\_\_ By \_\_\_\_\_  
Monument found \_\_\_\_\_

Original Bearing Trees Found

Species \_\_\_\_\_  
Diameter \_\_\_\_\_  
Bearing \_\_\_\_\_  
Distance \_\_\_\_\_

Evidence of Subsequent Corner Restoration Found

Year of search \_\_\_\_\_ By \_\_\_\_\_  
on N.E. Cor of last  
lot, on north side of  
summer home site on



Sketch

○ Corner    ▨ F.S. Land

Relation of Evidence to Record Features Along Section Lines

Section line to sections -----  
 Object -----  
 Record distance -----  
 Measured distance -----

Other Evidence

Describe evidence of use and occupation such as roads, fences, clearings, timber cutting lines, plantations, etc.. Cite source of testimony if any. \_\_\_\_\_

\_\_\_\_\_  
 \_\_\_\_\_  
 \_\_\_\_\_  
 \_\_\_\_\_  
 \_\_\_\_\_

At time of search:

1. Did you have the record description?

Yes \_\_\_\_\_ No \_\_\_\_\_

2. How was search area located?

Pacing, chaining, photos, maps,  
 etc. \_\_\_\_\_

3. Man hours spent in search \_\_\_\_\_

4. Do you think additional search might

recover evidence? Yes \_\_\_\_\_ No \_\_\_\_\_

5. Signature \_\_\_\_\_

Perpetuation Record

Monument and accessories established. Include brief description of area. \_\_\_\_\_

\_\_\_\_\_  
 \_\_\_\_\_  
 \_\_\_\_\_  
 \_\_\_\_\_  
 \_\_\_\_\_

Certified corner restoration certificate prepared: Yes \_\_\_\_\_ No \_\_\_\_\_

Filed in county records at \_\_\_\_\_ Date \_\_\_\_\_ County Document No. \_\_\_\_\_

Identified on aerial photo No. \_\_\_\_\_ Which is filed at \_\_\_\_\_

Index No. H-10  
(Alphabetical - Numerical)

LAND CORNER RECORD  
(RECTANGULAR SURVEYS)

R9-7 150-4 (Rev. 6/13/67)  
 GPO 802-127

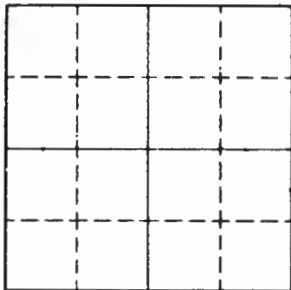
T. 142 R. 30 Mer. N.F. Chippewa County Cass State Maine  
S.W. 1/16 Corner common to sections 9 and \_\_\_\_\_

EXISTING SURVEYS

Original Government Survey	Original Evidence Found
Year surveyed _____	Year of search _____ By _____
Original monument _____ <small>(Wood post, stone, pile of stones, pipe, etc.)</small>	Monument found _____
Bearing Trees	Original Bearing Trees Found
Species _____ <u>Oak</u> <u>Steel Post</u>	Species _____
Diameter _____	Diameter _____
Bearing _____	Bearing _____
Distance _____	Distance _____

Subsequent Corner Restoration	Evidence of Subsequent Corner Restoration Found
Year surveyed <u>4/71</u> By <u>W. O Kerman</u>	Year of search <u>1982</u> By <u>W. AUSK</u>
Where filed or recorded <u>Cass County</u>	<u>Monument + B.TS ARE O.K</u>
Monument <u>No new Monument set as GLO</u> <small>(Original, concrete post, iron rod, etc.)</small> <u>Monument in good condition</u>	<u>Red Lined East</u>

Bearing Trees, Reference Objects				Bearing Trees, Reference Objects			
Species	<u>Oak</u>	<u>Elm</u>	<u>Oak</u>	<u>Steel Post</u>	<u>Oak</u>	<u>Elm</u>	<u>Oak</u>
Diameter	<u>8"</u>	<u>6"</u>	<u>4"</u>	<u>72'</u>	<u>9"</u>	<u>8"</u>	<u>5"</u>
Bearing	<u>S48°W</u>	<u>S40°E</u>	<u>S85°E</u>	<u>EAST</u>	<u>South</u>	<u>S48°W</u>	<u>S40°E</u>
Distance	<u>14.3</u>	<u>37.3</u>	<u>52.40'</u>	<u>3.00'</u>	<u>3.30</u>	<u>14.3'</u>	<u>37.3</u>
	<u>59BT</u>	<u>59BT</u>	<u>59BT</u>	<u>F.S. SIGNS</u>	<u>F.S. SIGNS</u>		



Sketch

Corner  F.S. Land

Relation of Evidence to Record Features Along Section Lines

Section line to sections \_\_\_\_\_  
 Object \_\_\_\_\_  
 Record distance \_\_\_\_\_  
 Measured distance \_\_\_\_\_

Other Evidence

Describe evidence of use and occupation such as roads, fences, clearings, timber cutting lines, plantations, etc.. Cite source of testimony if any. \_\_\_\_\_

At time of search:

1. Did you have the record description?

Yes \_\_\_\_\_ No \_\_\_\_\_

2. How was search area located?

Pacing, chaining, photos, maps, etc. \_\_\_\_\_

3. Man hours spent in search \_\_\_\_\_

4. Do you think additional search might

recover evidence? Yes \_\_\_\_\_ No \_\_\_\_\_

5. Signature \_\_\_\_\_

Perpetuation Record

Monument and accessories established. Include brief description of area. \_\_\_\_\_

Certified corner restoration certificate prepared: Yes \_\_\_\_\_ No \_\_\_\_\_

Filed in county records at \_\_\_\_\_ Date \_\_\_\_\_ County Document No. \_\_\_\_\_

Identified on aerial photo No. \_\_\_\_\_ Which is filed at \_\_\_\_\_

Index No. H-12  
(Alphabetical - Numerical)

LAND CORNER RECORD  
(RECTANGULAR SURVEYS)

R9-7150-4 (Rev. 6/13/67)  
GPO 802-127

T. 142 R. 30W S.E. 1/16 Mer. N.F. Chippewa County Cass State Minnesota  
Corner common to sections 9 and \_\_\_\_\_

EXISTING SURVEYS

**Original Government Survey**

Year surveyed \_\_\_\_\_

Original monument \_\_\_\_\_  
(Wood post, stone, pile of stones, pipe, etc.)

---

**Bearing Trees**

Species \_\_\_\_\_

Diameter \_\_\_\_\_

Bearing \_\_\_\_\_

Distance \_\_\_\_\_

**Original Evidence Found**

Year of search \_\_\_\_\_ By \_\_\_\_\_

Monument found \_\_\_\_\_

---

**Original Bearing Trees Found**

Species \_\_\_\_\_

Diameter \_\_\_\_\_

Bearing \_\_\_\_\_

Distance \_\_\_\_\_

**Subsequent Corner Restoration**

Year surveyed. 9/70 By W. Okerman

Where filed or recorded Cass County

Monument No New Monument set as GLO  
(Original, concrete post, iron rod, etc.)  
Monument is in good condition

**Evidence of Subsequent Corner Restoration Found**

Year of search 1982 By W. AUSK

Monuments + BTS O.K

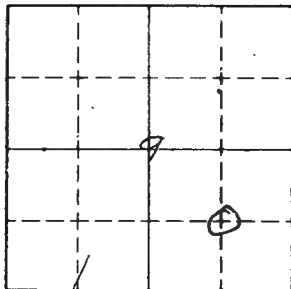
Red Line West

**Bearing Trees, Reference Objects**

Species	<u>ASH</u>	<u>ASH</u>	<u>STEEL POST</u>
Diameter	<u>6"</u>	<u>8"</u>	<u>72'</u>
Bearing	<u>S65°E</u>	<u>S82°E</u>	<u>NORTH</u>
Distance	<u>156.70</u>	<u>174.50</u>	<u>2.00'</u>
	<u>598.T</u>	<u>598T</u>	<u>F.S. SIGNS</u>

**Bearing Trees, Reference Objects**

Species	<u>ASH</u>	<u>ASH</u>
Diameter	<u>7"</u>	<u>8"</u>
Bearing	<u>S65°E</u>	<u>S87°E</u>
Distance	<u>156.7'</u>	<u>174.5'</u>



Sketch

○ Corner    ◻ F.S. Land

Relation of Evidence to Record Features Along Section Lines

Section line to sections \_\_\_\_\_  
 Object \_\_\_\_\_  
 Record distance \_\_\_\_\_  
 Measured distance \_\_\_\_\_

Other Evidence

Describe evidence of use and occupation such as roads, fences, clearings, timber cutting lines, plantations, etc.. Cite source of testimony if any. \_\_\_\_\_

At time of search:

1. Did you have the record description?

Yes \_\_\_\_\_ No \_\_\_\_\_

2. How was search area located?

Pacing, chaining, photos, maps, etc. \_\_\_\_\_

3. Man hours spent in search \_\_\_\_\_

4. Do you think additional search might

recover evidence? Yes \_\_\_\_\_ No \_\_\_\_\_

5. Signature \_\_\_\_\_

Perpetuation Record

Monument and accessories established. Include brief description of area. \_\_\_\_\_

Certified corner restoration certificate prepared: Yes \_\_\_\_\_ No \_\_\_\_\_

Filed in county records at \_\_\_\_\_ Date \_\_\_\_\_ County Document No. \_\_\_\_\_

Identified on aerial photo No. \_\_\_\_\_ Which is filed at \_\_\_\_\_

Index No. J-7  
(Alphabetical - Numerical)

*Book 3  
page 30*

LAND CORNER RECORD  
(RECTANGULAR SURVEYS)

RP-7 150-4 (Rev. 6/13/67)  
GPO 802-127

T. 142 R. 30 Mer. N.F. \_\_\_\_\_ County \_\_\_\_\_ State \_\_\_\_\_  
1/4 Corner common to sections \_\_\_\_\_, \_\_\_\_\_, 8 and 17

EXISTING SURVEYS

Original Government Survey	
Year surveyed _____	
Original monument _____ <small>(Wood post, stone, pile of stones, pipe, etc.)</small>	
Bearing Trees	
Species _____	
Diameter _____	
Bearing _____	
Distance _____	

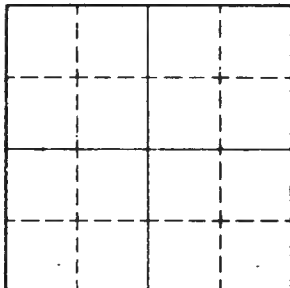
Original Evidence Found	
Year of search _____	By _____
Monument found _____	
Original Bearing Trees Found	
Species _____	
Diameter _____	
Bearing _____	
Distance _____	

Subsequent Corner Restoration	
Year surveyed _____	By _____
Where filed or recorded _____	
Monument _____ <small>(Original, concrete post, iron rod, etc.)</small>	

Evidence of Subsequent Corner Restoration Found	
Year of search <u>8/23/89</u>	By <u>CK-GB-RM</u>
<u>Fd <sup>GB</sup> iron with cap in place 8' south of S.E. corner of trailer house. Maple &amp; Oak BTS <sup>mkd.</sup> in 1970 by Krause as st. Elm BT is dead. Sign posts are in place.</u>	

Bearing Trees, Reference Objects	
Species _____	
Diameter _____	
Bearing _____	
Distance _____	

Bearing Trees, Reference Objects <u>OVER</u>	
_____	
_____	
_____	
_____	



Sketch

Corner  F.S. Land

Relation of Evidence to Record Features Along Section Lines

Section line to sections \_\_\_\_\_  
Object \_\_\_\_\_  
Record distance \_\_\_\_\_  
Measured distance \_\_\_\_\_

Other Evidence

Describe evidence of use and occupation such as roads, fences, clearings, timber cutting lines, plantations, etc.. Cite source of testimony if any. \_\_\_\_\_

At time of search:

1. Did you have the record description?

Yes \_\_\_\_\_ No \_\_\_\_\_

2. How was search area located?

Pacing, chaining, photos, maps, etc. \_\_\_\_\_

3. Man hours spent in search \_\_\_\_\_

4. Do you think additional search might recover evidence? Yes \_\_\_\_\_ No \_\_\_\_\_

5. Signature \_\_\_\_\_

Perpetuation Record

Monument and accessories established. Include brief description of area. \_\_\_\_\_

*New line to standard goes south.*

Certified corner restoration certificate prepared: Yes \_\_\_\_\_ No \_\_\_\_\_

Filed in county records at \_\_\_\_\_ Date \_\_\_\_\_ County Document No. \_\_\_\_\_

Identified on aerial photo No. \_\_\_\_\_ Which is filed at \_\_\_\_\_



Index No. J-9  
(Alphabetical - Numerical)

*Book 3  
page 28*

LAND CORNER RECORD  
(RECTANGULAR SURVEYS)

RD-7150-4 (Rev. 6/13/67)  
GPO 802-127

T. 142 R. 30 Mer. N.F. \_\_\_\_\_ County 9 State \_\_\_\_\_  
SECTION Corner common to sections 8, 9, 16 and 17

EXISTING SURVEYS

Original Government Survey

Year surveyed \_\_\_\_\_  
Original monument \_\_\_\_\_  
(Wood post, stone, pile of stones, pipe, etc.)

Bearing Trees

Species \_\_\_\_\_  
Diameter \_\_\_\_\_  
Bearing \_\_\_\_\_  
Distance \_\_\_\_\_

Subsequent Corner Restoration

Year surveyed \_\_\_\_\_ By \_\_\_\_\_  
Where filed or recorded \_\_\_\_\_  
Monument \_\_\_\_\_  
(Original, concrete post, iron rod, etc.)

Bearing Trees, Reference Objects

Species \_\_\_\_\_  
Diameter \_\_\_\_\_  
Bearing \_\_\_\_\_  
Distance \_\_\_\_\_

Original Evidence Found

Year of search \_\_\_\_\_ By \_\_\_\_\_  
Monument found \_\_\_\_\_

Original Bearing Trees Found

Species \_\_\_\_\_  
Diameter \_\_\_\_\_  
Bearing \_\_\_\_\_  
Distance \_\_\_\_\_

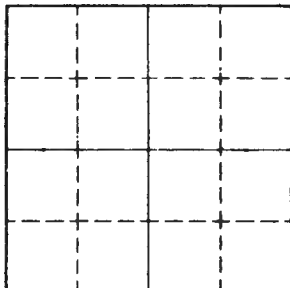
Evidence of Subsequent Corner Restoration Found

Year of search 2/6/90 By CK, GB, R.D.  
Found GLO iron in good condition.  
Found BT'S OK.

Bearing Trees, Reference Objects

Species \_\_\_\_\_  
Diameter \_\_\_\_\_  
Bearing \_\_\_\_\_  
Distance \_\_\_\_\_

*OVER*



Sketch

Corner  F.S. Land

Relation of Evidence to Record Features Along Section Lines

Section line to sections \_\_\_\_\_  
Object \_\_\_\_\_  
Record distance \_\_\_\_\_  
Measured distance \_\_\_\_\_

Other Evidence

Describe evidence of use and occupation such as roads, fences, clearings, timber cutting lines, plantations, etc.. Cite source of testimony if any. \_\_\_\_\_

At time of search:

1. Did you have the record description?

Yes \_\_\_\_\_ No \_\_\_\_\_

2. How was search area located?

Pacing, chaining, photos, maps,  
etc. \_\_\_\_\_

3. Man hours spent in search \_\_\_\_\_

4. Do you think additional search might

recover evidence? Yes \_\_\_\_\_ No \_\_\_\_\_

5. Signature \_\_\_\_\_

Perpetuation Record

Monument and accessories established. Include brief description of area.

*Placed 8" steel sign post south 4.0' with  
both signs attached.*

*Line to standard goes south*

Certified corner restoration certificate prepared: Yes \_\_\_\_\_ No \_\_\_\_\_

Filed in county records at \_\_\_\_\_ Date \_\_\_\_\_ County Document No. \_\_\_\_\_

Identified on aerial photo No. \_\_\_\_\_ Which is filed at \_\_\_\_\_

T. 142 R. 30 Mer. N.F. Chippewa County Cass State Mn.  
Section Corner common to sections 8, 9, 14 and 17

EXISTING SURVEYS

**Original Government Survey**

Year surveyed \_\_\_\_\_  
Original monument \_\_\_\_\_  
(Wood post, stone, pile of stones, pipe, etc.)

**Bearing Trees**

Species \_\_\_\_\_  
Diameter \_\_\_\_\_  
Bearing \_\_\_\_\_  
Distance \_\_\_\_\_

**Original Evidence Found**

Year of search \_\_\_\_\_ By \_\_\_\_\_  
Monument found \_\_\_\_\_

**Original Bearing Trees Found**

Species \_\_\_\_\_  
Diameter \_\_\_\_\_  
Bearing \_\_\_\_\_  
Distance \_\_\_\_\_

**Subsequent Corner Restoration**

Year surveyed 9-70 By W. O'Kerman  
Where filed or recorded Cass County  
Monument no new movement set as GLO  
(Original, concrete post, iron rod, etc.)  
Monument is in good condition

**Evidence of Subsequent Corner Restoration Found**

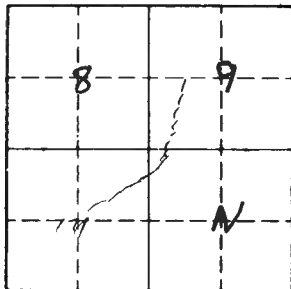
Year of search 1982 By W. AUSK  
Monument + BT's all O.K  
Red line East  
Steel sign post W / signs West 3

**Bearing Trees, Reference Objects**

Species	<u>Oak</u>	<u>Oak</u>	<u>Steel Post</u>
Diameter	<u>10"</u>	<u>7"</u>	<u>72"</u>
Bearing	<u>N46°W</u>	<u>S22°W</u>	<u>SOUTH</u>
Distance	<u>52.00'</u>	<u>61.70'</u>	<u>2.00</u>
	<u>S8BT</u>	<u>S17BT</u>	<u>F.S. Signs</u>

**Bearing Trees, Reference Objects**

Species	<u>Oak</u>	<u>Oak</u>	<u>Oak</u>	<u>Maple</u>
Diameter	<u>12"</u>	<u>7"</u>	<u>4"</u>	<u>N36°0'E</u>
Bearing	<u>N46°W</u>	<u>S22°W</u>	<u>S35°E</u>	<u>47.5'</u>
Distance	<u>52.0'</u>	<u>61.70'</u>	<u>19.2</u>	<u>10"</u>



Sketch

○ Corner  F.S. Land

Relation of Evidence to Record Features Along Section Lines

Section line to sections \_\_\_\_\_  
 Object \_\_\_\_\_  
 Record distance \_\_\_\_\_  
 Measured distance \_\_\_\_\_

Other Evidence

Describe evidence of use and occupation such as roads, fences, clearings, timber cutting lines, plantations, etc.. Cite source of testimony if any.

*yellow tag on 10' ash  
 Brass Cap  
 Brass cap out of ground 10'  
 Brass Cap 9 Ch. W of Lee's resort road  
 F.S. tag on east side of road*

At time of search:

1. Did you have the record description?

Yes \_\_\_\_\_ No \_\_\_\_\_

2. How was search area located?

Pacing, chaining, photos, maps,  
 etc. \_\_\_\_\_

3. Man hours spent in search \_\_\_\_\_

4. Do you think additional search might

recover evidence? Yes \_\_\_\_\_ No \_\_\_\_\_

5. Signature *Les Gardner*

Perpetuation Record

Monument and accessories established. Include brief description of area. \_\_\_\_\_

Certified corner restoration certificate prepared: Yes \_\_\_\_\_ No \_\_\_\_\_

Filed in county records at \_\_\_\_\_ Date \_\_\_\_\_ County Document No. \_\_\_\_\_

Identified on aerial photo No. \_\_\_\_\_ Which is filed at \_\_\_\_\_

T. 142 R. 30 Mer. N.F. \_\_\_\_\_ County \_\_\_\_\_ State \_\_\_\_\_  
ANGLE PT 4, A.P. 4 & A.P. 1 Corner common to sections \_\_\_\_\_ 9 and 16

EXISTING SURVEYS

Original Government Survey	
Year surveyed _____	
Original monument _____ <small>(Wood post, stone, pile of stones, pipe, etc.)</small>	
Bearing Trees	
Species _____	
Diameter _____	
Bearing _____	
Distance _____	

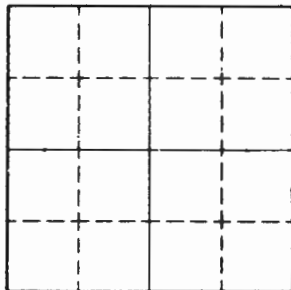
Original Evidence Found	
Year of search _____	By _____
Monument found _____	
Original Bearing Trees Found	
Species _____	
Diameter _____	
Bearing _____	
Distance _____	

Subsequent Corner Restoration	
Year surveyed _____	By _____
Where filed or recorded _____	
Monument _____ <small>(Original, concrete post, iron rod, etc.)</small>	

Evidence of Subsequent Corner Restoration Found	
Year of search <u>2/6/90</u>	By <u>CK, GB, RD</u>
<u>Ed. BT'S OK. GLD iron is good condition.</u>	

Bearing Trees, Reference Objects	
Species _____	
Diameter _____	
Bearing _____	
Distance _____	

Bearing Trees, Reference Objects	
	<u>OVER</u>



Sketch

○ Corner    ▨ F.S. Land

Relation of Evidence to Record Features Along Section Lines

Section line to sections \_\_\_\_\_

Object \_\_\_\_\_

Record distance \_\_\_\_\_

Measured distance \_\_\_\_\_

Other Evidence

Describe evidence of use and occupation such as roads, fences, clearings, timber cutting lines, plantations, etc.. Cite source of testimony if any. \_\_\_\_\_

At time of search:

1. Did you have the record description?

Yes \_\_\_\_\_ No \_\_\_\_\_

2. How was search area located?

Pacing, chaining, photos, maps, etc. \_\_\_\_\_

3. Man hours spent in search \_\_\_\_\_

4. Do you think additional search might recover evidence? Yes \_\_\_\_\_ No \_\_\_\_\_

5. Signature \_\_\_\_\_

Perpetuation Record

Monument and accessories established. Include brief description of area.

*Placed 8' steel sign post 8.0' south from corner with both signs attached. Line to standard goes south.*

Certified corner restoration certificate prepared: Yes \_\_\_\_\_ No \_\_\_\_\_

Filed in county records at \_\_\_\_\_ Date \_\_\_\_\_ County Document No. \_\_\_\_\_

Identified on aerial photo No. \_\_\_\_\_ Which is filed at \_\_\_\_\_

T. 142 R. 30 Mer. N.F. Chippewa County Cass State Mn.  
Corner common to sections 9 and 16

AP4 AP4 API  
T.1733 T1609 R1733  
Sec. 9 Sec. 4

EXISTING SURVEYS

**Original Government Survey**

Year surveyed \_\_\_\_\_ By \_\_\_\_\_

Original monument \_\_\_\_\_  
(Wood post, stone, pile of stones, pipe, etc.)

**Bearing Trees**

Species \_\_\_\_\_

Diameter \_\_\_\_\_

Bearing \_\_\_\_\_

Distance \_\_\_\_\_

**Original Evidence Found**

Year of search \_\_\_\_\_ By \_\_\_\_\_

Monument found \_\_\_\_\_

**Original Bearing Trees Found**

Species \_\_\_\_\_

Diameter \_\_\_\_\_

Bearing \_\_\_\_\_

Distance \_\_\_\_\_

**Subsequent Corner Restoration**

Year surveyed \_\_\_\_\_ By \_\_\_\_\_

Where filed or recorded \_\_\_\_\_

Monument \_\_\_\_\_  
(Original, concrete post, iron rod, etc.)

**Evidence of Subsequent Corner Restoration Found**

Year of search 1-21-74 By L. Wittkeff  
1" IP with brass cap marked - Brass cap  
and BTs O.K. - Red lined each  
7-82 - W. AUSK

**Bearing Trees, Reference Objects**

Species \_\_\_\_\_

Diameter \_\_\_\_\_

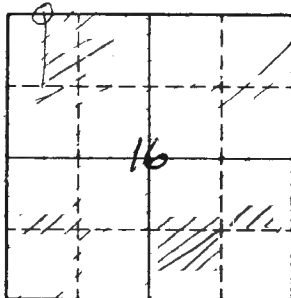
Bearing \_\_\_\_\_

Distance \_\_\_\_\_

**Bearing Trees, Reference Objects**

<u>W. Oak</u>	<u>W OAK</u>	<u>W. Oak</u>
<u>10"</u>	<u>10.3"</u>	<u>8"</u>
<u>S19° E</u>	<u>Sec. 76° W</u>	<u>N 46° W</u>
<u>5.0 FT</u>	<u>22.3 ft</u>	<u>26.1 ft.</u>

319  
T.1733  
AP4  
API  
R1733  
Sec. 9



Sketch

○ Corner    ▨ F.S. Land

Relation of Evidence to Record Features Along Section Lines

Section line to sections \_\_\_\_\_  
 Object \_\_\_\_\_  
 Record distance \_\_\_\_\_  
 Measured distance \_\_\_\_\_

Other Evidence

Describe evidence of use and occupation such as roads, fences, clearings, timber cutting lines, plantations, etc.. Cite source of testimony if any. *Cor. lies S 84° E off W. Oak which is 11' E of E side of road # FR 12. Corner is 45' from this tree. This tree has two F.S. tags facing road 4' from post with posts 54-12 + 54-4 EAST 1/16 of Corner*

At time of search:

1. Did you have the record description?

Yes  No \_\_\_\_\_

2. How was search area located?

Pacing, chaining, photos, maps, etc. \_\_\_\_\_

3. Man hours spent in search \_\_\_\_\_

4. Do you think additional search might

recover evidence? Yes \_\_\_\_\_ No

5. Signature LEO Wittsohl

Perpetuation Record

Monument and accessories established. Include brief description of area. \_\_\_\_\_

Certified corner restoration certificate prepared: Yes \_\_\_\_\_ No \_\_\_\_\_

Filed in county records at \_\_\_\_\_ Date \_\_\_\_\_ County Document No. \_\_\_\_\_

Identified on aerial photo No. \_\_\_\_\_ Which is filed at \_\_\_\_\_

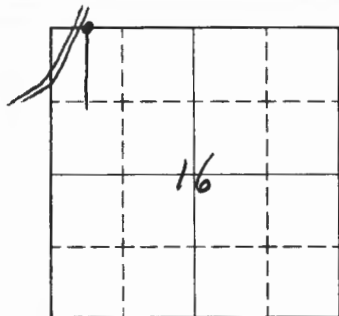


Index No. J 9-10  
(Alphabetical - Numerical)LAND CORNER RECORD  
(RECTANGULAR SURVEYS)

RS-5880-11 (5/12/61)

T. 142 R. 30 Mer. N.F. Chippewa County Cass State MINNESOTA  
64 Corner common to sections 16 and

EXISTING SURVEYS	
Original Government Survey	Original Evidence Found
Year surveyed _____	Year of search _____ By _____
Original monument _____ <small>(Wood post, stone, pile of stones, pipe, etc.)</small>	Monument found _____
<b>Bearing Trees</b>	<b>Original Bearing Trees Found</b>
Species _____	Species _____
Diameter _____	Diameter _____
Bearing _____	Bearing _____
Distance _____	Distance _____
Subsequent Corner Restoration	Evidence of Subsequent Corner Restoration Found
Year surveyed <u>1918</u> By <u>GLO</u>	Year of search <u>1966</u> By <u>F. J. ...</u>
Where filed or recorded _____	_____
Monument _____ <small>(Original, concrete post, iron rod, etc.)</small>	_____
_____	<u>Brass cap</u>
_____	<u>Restoration Cert 3/15/71</u>
_____	<u>W/O</u>
<b>Bearing Trees, Reference Objects</b>	
Species _____	
Diameter _____	
Bearing _____	
Distance _____	



Sketch

○ Corner    ▨ F.S. Land

Relation of Evidence to Record Features Along Section Lines

Section line to sections \_\_\_\_\_  
 Object \_\_\_\_\_  
 Record distance \_\_\_\_\_  
 Measured distance \_\_\_\_\_

Other Evidence

Describe evidence of use and occupation such as roads, fences, clearings, timber cutting lines, plantations, etc.. Cite source of testimony if any. \_\_\_\_\_  
 \_\_\_\_\_  
 \_\_\_\_\_  
 \_\_\_\_\_  
 \_\_\_\_\_

At time of search:

1. Did you have the record description?

Yes \_\_\_\_\_ No

2. How was search area located?

Pacing, chaining, photos, maps,  
 etc. photos

3. Man hours spent in search NONE

4. Do you think additional search might recover evidence? Yes \_\_\_\_\_ No \_\_\_\_\_

Perpetuation Record

Monument and accessories established. Include brief description of area. \_\_\_\_\_  
 \_\_\_\_\_  
 \_\_\_\_\_  
 \_\_\_\_\_  
 \_\_\_\_\_

Certified corner restoration certificate prepared: Yes \_\_\_\_\_ No \_\_\_\_\_

Filed in county records at \_\_\_\_\_ Date \_\_\_\_\_ County Document No. \_\_\_\_\_

Identified on aerial photo No. \_\_\_\_\_ Which is filed at \_\_\_\_\_

5. Signature E. P. Lutz

T. 142N R. 30W 5<sup>th</sup> Mer. N.F. Chippewa County Cass State Maine  
West 1/16 Corner common to sections 9 16 and \_\_\_\_\_

**EXISTING SURVEYS**

**Original Government Survey**

Year surveyed \_\_\_\_\_  
 Original monument \_\_\_\_\_  
(Wood post, stone, pile of stones, pipe, etc.)

**Bearing Trees**

Species \_\_\_\_\_  
 Diameter \_\_\_\_\_  
 Bearing \_\_\_\_\_  
 Distance \_\_\_\_\_

**Original Evidence Found**

Year of search \_\_\_\_\_ By \_\_\_\_\_  
 Monument found \_\_\_\_\_

**Original Bearing Trees Found**

Species \_\_\_\_\_  
 Diameter \_\_\_\_\_  
 Bearing \_\_\_\_\_  
 Distance \_\_\_\_\_

**Subsequent Corner Restoration**

Year surveyed 9-70 By W. Oberman  
 Where filed or recorded Cass County  
 Monument No new monument set as BLO  
(Original, concrete post, iron rod, etc.)  
Monument in good condition

**Evidence of Subsequent Corner Restoration Found**

Year of search 7-82 By W. AUSK  
Brass Cap + BT'S O.K. Red lined  
North + West steel post  
With signs 3' West

**Bearing Trees, Reference Objects**

Species	<u>Maple</u>	<u>Oak</u>	<u>Oak</u>	<u>Steel Post</u>
Diameter	<u>16"</u>	<u>10"</u>	<u>8"</u>	<u>72"</u>
Bearing	<u>N25°E</u>	<u>S29°E</u>	<u>S78°W</u>	<u>North</u>
Distance	<u>20.20'</u>	<u>12.00'</u>	<u>45.90'</u>	<u>1.50'</u>
	<u>S9BT</u>	<u>S6BT</u>	<u>S6BT</u>	<u>F.S. SIGNS</u>

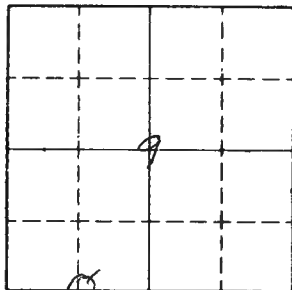
**Bearing Trees, Reference Objects**

\_\_\_\_\_

\_\_\_\_\_

\_\_\_\_\_

\_\_\_\_\_



Sketch

○ Corner    ▨ F.S. Land

Relation of Evidence to Record Features Along Section Lines

Section line to sections \_\_\_\_\_  
 Object \_\_\_\_\_  
 Record distance \_\_\_\_\_  
 Measured distance \_\_\_\_\_

Other Evidence

Describe evidence of use and occupation such as roads, fences, clearings, timber cutting lines, plantations, etc.. Cite source of testimony if any. \_\_\_\_\_

At time of search:

1. Did you have the record description?

Yes \_\_\_\_\_ No \_\_\_\_\_

2. How was search area located?

Pacing, chaining, photos, maps, etc. \_\_\_\_\_

3. Man hours spent in search \_\_\_\_\_

4. Do you think additional search might

recover evidence? Yes \_\_\_\_\_ No \_\_\_\_\_

5. Signature \_\_\_\_\_

Perpetuation Record

Monument and accessories established. Include brief description of area. \_\_\_\_\_

Certified corner restoration certificate prepared: Yes \_\_\_\_\_ No \_\_\_\_\_

Filed in county records at \_\_\_\_\_ Date \_\_\_\_\_ County Document No. \_\_\_\_\_

Identified on aerial photo No. \_\_\_\_\_ Which is filed at \_\_\_\_\_

Index No. K-7

(Alphabetical - Memorized)

Book 3  
page 36LAND CORNER RECORD  
(RECTANGULAR SURVEYS)

RP-7150-4 (Rev. 6/13/67)

GPO 802-127

T. 142 R. 30 Mer. N.F. \_\_\_\_\_ County \_\_\_\_\_ State \_\_\_\_\_  
CENTER-NORTH 1/16 Corner common to sections \_\_\_\_\_ and 17

## EXISTING SURVEYS

## Original Government Survey

Year surveyed \_\_\_\_\_

Original monument \_\_\_\_\_  
(Wood post, stone, pile of stones, pipe, etc.)

## Bearing Trees

Species \_\_\_\_\_

Diameter \_\_\_\_\_

Bearing \_\_\_\_\_

Distance \_\_\_\_\_

## Subsequent Corner Restoration

Year surveyed \_\_\_\_\_ By \_\_\_\_\_

Where filed or recorded \_\_\_\_\_

Monument \_\_\_\_\_  
(Original, concrete post, iron rod, etc.)

## Bearing Trees, Reference Objects

Species \_\_\_\_\_

Diameter \_\_\_\_\_

Bearing \_\_\_\_\_

Distance \_\_\_\_\_

## Original Evidence Found

Year of search \_\_\_\_\_ By \_\_\_\_\_

Monument found \_\_\_\_\_

## Original Bearing Trees Found

Species \_\_\_\_\_

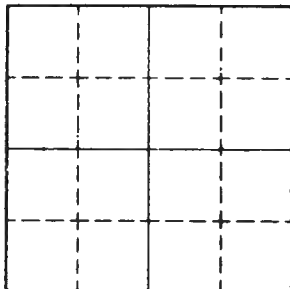
Diameter \_\_\_\_\_

Bearing \_\_\_\_\_

Distance \_\_\_\_\_

## Evidence of Subsequent Corner Restoration Found

Year of search 8/24/89 By GB-RM-CK  
Fd. GLO iron with cap in place but  
base with ground.Found no trace of BTS recorded in  
1918.Bearing Trees, Reference Objects OVER



Sketch

○ Corner  F.S. Land

Relation of Evidence to Record Features Along Section Lines

Section line to sections \_\_\_\_\_  
 Object \_\_\_\_\_  
 Record distance \_\_\_\_\_  
 Measured distance \_\_\_\_\_

Other Evidence

Describe evidence of use and occupation such as roads, fences, clearings, timber cutting lines, plantations, etc.. Cite source of testimony if any.

*Chained south in powerline clearing from N<sup>1</sup>/<sub>4</sub> GLO distance of 1291'. Distance checked within 1 foot.*

*Corner is 100' south of NW & E trail.*

At time of search:

1. Did you have the record description?

Yes \_\_\_\_\_ No \_\_\_\_\_

2. How was search area located?

Pacing, chaining, photos, maps, etc. \_\_\_\_\_

3. Man hours spent in search \_\_\_\_\_

4. Do you think additional search might recover evidence? Yes \_\_\_\_\_ No \_\_\_\_\_

5. Signature \_\_\_\_\_

Perpetuation Record

Monument and accessories established. Include brief description of area. \_\_\_\_\_

*Mkd New BTS:*

<i>W. OAK 12"</i>	<i>N74W</i>	<i>46.45</i>	<i>CN<sup>1</sup>/<sub>16</sub> S17 BT</i>
<i>W. OAK 8"</i>	<i>N65E</i>	<i>60.45</i>	<i>"</i>
<i>W. OAK 11"</i>	<i>S53E</i>	<i>33.50</i>	<i>"</i>
<i>Power Pole 8"</i>	<i>S11W</i>	<i>19.45</i>	<i>FSLP.</i>

Certified corner restoration certificate prepared: Yes \_\_\_\_\_ No \_\_\_\_\_

Filed in county records at \_\_\_\_\_ Date \_\_\_\_\_ County Document No. \_\_\_\_\_

Identified on aerial photo No. \_\_\_\_\_ Which is filed at \_\_\_\_\_

Index No. K-9,10 Books  
(Alphabetical - Numerical) pg 30

LAND CORNER RECORD  
(RECTANGULAR SURVEYS)

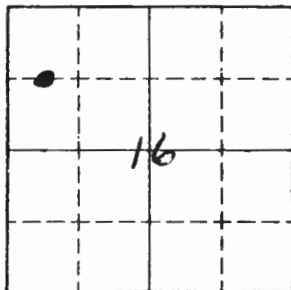
RR-7150-4 (Rev. 6/13/67)  
GPO 802-127

T. 142 R. 30 Mer. N.F. \_\_\_\_\_ County \_\_\_\_\_ State \_\_\_\_\_  
AP1 TR 1344, AP2 TR 1343 Corner common to sections 16 and \_\_\_\_\_  
AP4 TR 1333

EXISTING SURVEYS

Original Government Survey	Original Evidence Found
Year surveyed _____ Original monument _____ <small>(Wood post, stone, pile of stones, pipe, etc.)</small>	Year of search _____ By _____ Monument found _____
<b>Bearing Trees</b> Species _____ Diameter _____ Bearing _____ Distance _____	<b>Original Bearing Trees Found</b> Species _____ Diameter _____ Bearing _____ Distance _____
<b>Subsequent Corner Restoration</b> Year surveyed <u>1918</u> By <u>GLO</u> Where filed or recorded _____ Monument <u>1" x 3/8" I.P. with B.C.</u> <small>(Original, concrete post, iron rod, etc.)</small>	<b>Evidence of Subsequent Corner Restoration Found</b> Year of search <u>8/21/89</u> By <u>GB, RM</u> <u>Fd. GLO iron with brass cap set</u> <u>firmly in the grd. B.C. set 18" above</u> <u>grd. I.P. badly pitted.</u>
<b>Bearing Trees, Reference Objects</b> Species _____ Diameter _____ Bearing _____ Distance _____	<b>Bearing Trees, Reference Objects</b> _____ _____ _____ _____

OVER



Sketch

○ Corner    ▨ F.S. Land

Relation of Evidence to Record Features Along Section Lines

Section line to sections \_\_\_\_\_  
 Object \_\_\_\_\_  
 Record distance \_\_\_\_\_  
 Measured distance \_\_\_\_\_

Other Evidence

Describe evidence of use and occupation such as roads, fences, clearings, timber cutting lines, plantations, etc.. Cite source of testimony if any. \_\_\_\_\_

At time of search:

1. Did you have the record description?  
 Yes \_\_\_\_\_ No \_\_\_\_\_

2. How was search area located?  
 Pacing, chaining, photos, maps,  
 etc. \_\_\_\_\_

3. Man hours spent in search \_\_\_\_\_

4. Do you think additional search might  
 recover evidence? Yes \_\_\_\_\_ No \_\_\_\_\_

5. Signature \_\_\_\_\_

Perpetuation Record

Monument and accessories established. Include brief description of area. \_\_\_\_\_

8/21/89 MKd New BTS  
 W. OAK 15" N65E 33.45 S16BT  
 Ash 10" S53E 33.70 AP2 S16BT  
 W. OAK 15" S8W 57.55 AP1 S16BT

8' Steel sign posts 4.0' north & 4.0' East  
 L.T.S. north & east

Certified corner restoration certificate prepared: Yes \_\_\_\_\_ No \_\_\_\_\_

Filed in county records at \_\_\_\_\_ Date \_\_\_\_\_ County Document No. \_\_\_\_\_

Identified on aerial photo No. \_\_\_\_\_ Which is filed at \_\_\_\_\_



Index No. K9-10  
(Alphabetical - Numerical)

*Clark Field* **CORNER RECORD**  
(RECTANGULAR SURVEYS)

RS-5680-11 (8/72/78)

T. 142 R. 30 Mer. N.F. Chippewa County Cass State MINNESOTA  
*W. 1/2 Sec. 57h*  
84 Corner common to sections 16 and

EXISTING SURVEYS

Original Government Survey

Year surveyed \_\_\_\_\_  
Original monument \_\_\_\_\_  
(Wood post, stone, pile of stones, pipe, etc.)

Bearing Trees

Species \_\_\_\_\_  
Diameter \_\_\_\_\_  
Bearing \_\_\_\_\_  
Distance \_\_\_\_\_

Subsequent Corner Restoration

Year surveyed 1918 By CLO  
Where filed or recorded \_\_\_\_\_  
Monument \_\_\_\_\_  
(Original, concrete post, iron rod, etc.)

Bearing Trees, Reference Objects

Species \_\_\_\_\_  
Diameter \_\_\_\_\_  
Bearing \_\_\_\_\_  
Distance \_\_\_\_\_

Original Evidence Found

Year of search \_\_\_\_\_ By \_\_\_\_\_  
Monument found \_\_\_\_\_

Original Bearing Trees Found


Species \_\_\_\_\_  
Diameter \_\_\_\_\_  
Bearing \_\_\_\_\_  
Distance \_\_\_\_\_

Evidence of Subsequent Corner Restoration Found

Year of search 1966 By Puetzgers

Brass Cap

Relation of Evidence to Record Features Along Section Lines



Sketch

○ Corner    ▨ F.S. Land

Section line to sections \_\_\_\_\_  
 Object \_\_\_\_\_  
 Record distance \_\_\_\_\_  
 Measured distance \_\_\_\_\_

Other Evidence

Describe evidence of use and occupation such as roads, fences, clearings, timber cutting lines, plantations, etc.. Cite source of testimony if any. \_\_\_\_\_  
 \_\_\_\_\_  
 \_\_\_\_\_  
 \_\_\_\_\_

At time of search:

1. Did you have the record description?

Yes \_\_\_\_\_ No

2. How was search area located?

Pacing, chaining, photos, maps,  
 etc. Photos

3. Man hours spent in search NONE

4. Do you think additional search might

recover evidence? Yes \_\_\_\_\_ No \_\_\_\_\_

Perpetuation Record

Monument and accessories established. Include brief description of area. \_\_\_\_\_  
 \_\_\_\_\_  
 \_\_\_\_\_  
 \_\_\_\_\_

Certified corner restoration certificate prepared: Yes \_\_\_\_\_ No \_\_\_\_\_

Filed in county records at \_\_\_\_\_ Date \_\_\_\_\_ County Document No. \_\_\_\_\_

5. Signature A.P. Lutz

Identified on aerial photo No. \_\_\_\_\_ Which is filed at \_\_\_\_\_

Index No. K-10

(Alphabetical - Numerical)

Book  
pg 29LAND CORNER RECORD  
(RECTANGULAR SURVEYS)

R9-7150-4 (Rev. 6/13/67)

GPO 802-127

T. 142 R. 30 Mer. N.F. \_\_\_\_\_ County \_\_\_\_\_ State \_\_\_\_\_  
NORTH-WEST 1/16 Corner common to sections 16 and \_\_\_\_\_

## EXISTING SURVEYS

## Original Government Survey

Year surveyed \_\_\_\_\_

Original monument \_\_\_\_\_  
(Wood post, stone, pile of stones, pipe, etc.)

## Bearing Trees

Species \_\_\_\_\_

Diameter \_\_\_\_\_

Bearing \_\_\_\_\_

Distance \_\_\_\_\_

## Original Evidence Found

Year of search \_\_\_\_\_ By \_\_\_\_\_

Monument found \_\_\_\_\_

## Original Bearing Trees Found

Species \_\_\_\_\_

Diameter \_\_\_\_\_

Bearing \_\_\_\_\_

Distance \_\_\_\_\_

## Subsequent Corner Restoration

Year surveyed 1918 By GLO

Where filed or recorded \_\_\_\_\_

Monument 1" x 36" I.P. with B.C.  
(Original, concrete post, iron rod, etc.)

## Evidence of Subsequent Corner Restoration Found

Year of search 8/21/89 By GB, RMFd. GLO iron with brass cap set  
in place, B.C. set 8" above grd.Fd. evidence of both pits.

## Bearing Trees, Reference Objects

Species \_\_\_\_\_

Diameter \_\_\_\_\_

Bearing \_\_\_\_\_

Distance \_\_\_\_\_

## Bearing Trees, Reference Objects

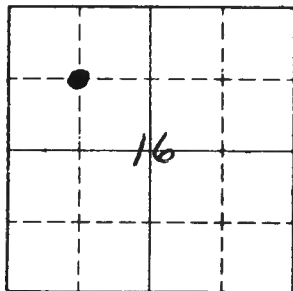
Species \_\_\_\_\_

Diameter \_\_\_\_\_

Bearing \_\_\_\_\_

Distance \_\_\_\_\_

OVER—



Sketch

○ Corner    ▨ F.S. Land

Relation of Evidence to Record Features Along Section Lines

Section line to sections \_\_\_\_\_  
 Object \_\_\_\_\_  
 Record distance \_\_\_\_\_  
 Measured distance \_\_\_\_\_

Other Evidence

Describe evidence of use and occupation such as roads, fences, clearings, timber cutting lines, plantations, etc.. Cite source of testimony if any. \_\_\_\_\_

At time of search:

1. Did you have the record description?

Yes \_\_\_\_\_ No \_\_\_\_\_

2. How was search area located?

Pacing, chaining, photos, maps, etc. \_\_\_\_\_

3. Man hours spent in search \_\_\_\_\_

4. Do you think additional search might recover evidence? Yes \_\_\_\_\_ No \_\_\_\_\_

5. Signature \_\_\_\_\_

Perpetuation Record

Monument and accessories established. Include brief description of area. \_\_\_\_\_

*1/23/90 CK-GB*

*Set Reference Objects:*

*8' steel sign post west 4.1' and south 4.0' with both signs attached.*

*L.T.S. west & south.*

Certified corner restoration certificate prepared: Yes \_\_\_\_\_ No \_\_\_\_\_

Filed in county records at \_\_\_\_\_ Date \_\_\_\_\_ County Document No. \_\_\_\_\_

Identified on aerial photo No. \_\_\_\_\_ Which is filed at \_\_\_\_\_

Index No. K, L - 7  
(Alphabetical - Numerical)

*Book 3*  
*page 35*

LAND CORNER RECORD  
(RECTANGULAR SURVEYS)

R9-7150-4 (Rev. 6/13/67)  
GPO 802-127

T. 142 R. 30 Mer. N.F. \_\_\_\_\_ County \_\_\_\_\_ State \_\_\_\_\_  
*Angle pt. 3 & A.P. 4* Corner common to sections \_\_\_\_\_ and 17

EXISTING SURVEYS

Original Government Survey

Year surveyed \_\_\_\_\_  
Original monument \_\_\_\_\_  
(Wood post, stone, pile of stones, pipe, etc.)

Bearing Trees

Species \_\_\_\_\_  
Diameter \_\_\_\_\_  
Bearing \_\_\_\_\_  
Distance \_\_\_\_\_

Subsequent Corner Restoration

Year surveyed \_\_\_\_\_ By \_\_\_\_\_  
Where filed or recorded \_\_\_\_\_  
Monument \_\_\_\_\_  
(Original, concrete post, iron rod, etc.)

Bearing Trees, Reference Objects

Species \_\_\_\_\_  
Diameter \_\_\_\_\_  
Bearing \_\_\_\_\_  
Distance \_\_\_\_\_

Original Evidence Found

Year of search \_\_\_\_\_ By \_\_\_\_\_  
Monument found \_\_\_\_\_

Original Bearing Trees Found

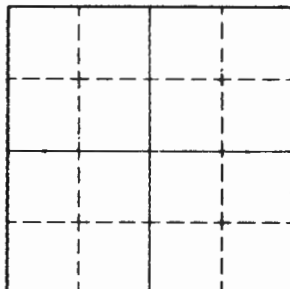
Species \_\_\_\_\_  
Diameter \_\_\_\_\_  
Bearing \_\_\_\_\_  
Distance \_\_\_\_\_

Evidence of Subsequent Corner Restoration Found

Year of search 8/24/90 By CK, GB, RM  
Found no evidence of corner position

Bearing Trees, Reference Objects

\_\_\_\_\_ OVER \_\_\_\_\_  
\_\_\_\_\_  
\_\_\_\_\_  
\_\_\_\_\_



Sketch

Corner  F.S. Land

Relation of Evidence to Record Features Along Section Lines

Section line to sections \_\_\_\_\_  
 Object \_\_\_\_\_  
 Record distance \_\_\_\_\_  
 Measured distance \_\_\_\_\_

Other Evidence

Describe evidence of use and occupation such as roads, fences, clearings, timber cutting lines, plantations, etc.. Cite source of testimony if any. \_\_\_\_\_

2/7/90 CK, GB, RD  
 Re-established this angle by survey. Set property  
 and on line between C1/6 + C1/4

At time of search:

1. Did you have the record description?

Yes \_\_\_\_\_ No \_\_\_\_\_

Placed 8" steel sign post east 20' with both signs  
 attached.  
 L.T.S. north & east

2. How was search area located?

Pacing, chaining, photos, maps,  
 etc. \_\_\_\_\_

Perpetuation Record

Monument and accessories established. Include brief description of area. \_\_\_\_\_

5/4/90 SB  
 Set a 2 1/2" x 24" long galvanized pipe with brass  
 cap mkd. Mon. set 5" below ground under E-W  
 powerline.

3. Man hours spent in search \_\_\_\_\_

Mkd BT's: TR 1327 | TR 1732  
 SINGLE DIAZE AP4 | AP3  
 W. Pipe 25" N30E 52.86 AP3 517 BT  
 W. Pipe 13" S44E 59.08 BT  
 W. Pipe 16" N60E 81.05 BP 3517 BT U.S.F.S.

4. Do you think additional search might  
 recover evidence? Yes \_\_\_\_\_ No \_\_\_\_\_

Certified corner restoration certificate prepared: Yes \_\_\_\_\_ No \_\_\_\_\_

Filed in county records at \_\_\_\_\_ Date \_\_\_\_\_ County Document No. \_\_\_\_\_

5. Signature \_\_\_\_\_

Identified on aerial photo No. \_\_\_\_\_ Which is filed at \_\_\_\_\_

Index No. K-L-8  
(Alphabetical-Numerical)

*BOOK # 3*  
*PAGE # 42*

LAND CORNER RECORD  
(RECTANGULAR SURVEYS)

RS-5680-11 (5/12/61)

T. 142 R. 30

5th

Mer. N.F.

Chippewa

County Cass

State Minnesota

Corner common to sections 17, 16 and \_\_\_\_\_

EXISTING SURVEYS

Original Government Survey

Year surveyed \_\_\_\_\_

Original monument \_\_\_\_\_  
(Wood post, stone, pile of stones, pipe, etc.)

Bearing Trees

Species \_\_\_\_\_

Diameter \_\_\_\_\_

Bearing \_\_\_\_\_

Distance \_\_\_\_\_

Original Evidence Found

Year of search \_\_\_\_\_ By \_\_\_\_\_

Monument found \_\_\_\_\_

Original Bearing Trees Found

Species \_\_\_\_\_

Diameter \_\_\_\_\_

Bearing \_\_\_\_\_

Distance \_\_\_\_\_

Subsequent Corner Restoration

Year surveyed \_\_\_\_\_ By \_\_\_\_\_

Where filed or recorded \_\_\_\_\_

Monument \_\_\_\_\_  
(Original, concrete post, iron rod, etc.)

Evidence of Subsequent Corner Restoration Found

Year of search 1967 By R. Emery

Bronze cap on 1 inch pipe 9 inches above ground

Bearing Trees, Reference Objects

Species \_\_\_\_\_

Diameter \_\_\_\_\_

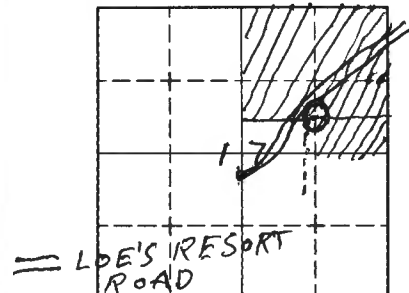
Bearing \_\_\_\_\_

Distance \_\_\_\_\_

*Handwritten notes in a circle:*  
TR TR  
1732 1734  
AP1 AP2  
TR  
1731  
AP2

Relation of Evidence to Record Features Along Section Lines

Section line to sections \_\_\_\_\_  
 Object \_\_\_\_\_  
 Record distance \_\_\_\_\_  
 Measured distance \_\_\_\_\_



== LOE'S RESORT ROAD  
 --- Firebreak Sketch  
 ○ Corner ▨ F.S. Land

Other Evidence

Describe evidence of use and occupation such as roads, fences, clearings, timber cutting lines, plantations, etc.. Cite source of testimony if any. *F. S. tag on N. side of 20 inch Red Pine. Cor. is 23 blks. S. of tag. Cor. is 9 ft. E. of LOE'S Resort Road. Firebreak trail runs S. from Cor. Cor. is in line with E. W. Power line*

At time of search:

1. Did you have the record description?

Yes \_\_\_\_\_ No \_\_\_\_\_

2. How was search area located?

Pacing, chaining, photos, maps, etc. \_\_\_\_\_

3. Man hours spent in search \_\_\_\_\_

4. Do you think additional search might recover evidence? Yes \_\_\_\_\_ No \_\_\_\_\_

5. Signature *Robert Emery*

Perpetuation Record

Monument and accessories established. Include brief description of area. \_\_\_\_\_

Certified corner restoration certificate prepared: Yes \_\_\_\_\_ No \_\_\_\_\_

Filed in county records at \_\_\_\_\_ Date \_\_\_\_\_ County Document No. \_\_\_\_\_

Identified on aerial photo No. \_\_\_\_\_ Which is filed at \_\_\_\_\_

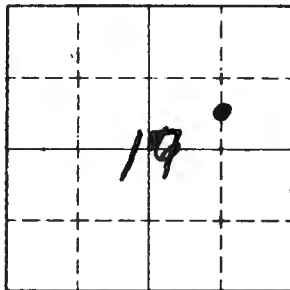


T. 142 R. 30 Mer. N.F. \_\_\_\_\_ County \_\_\_\_\_ State \_\_\_\_\_

AP 3 TR 1734, Corner common to sections 17, and \_\_\_\_\_  
AP 4 TR 1732, AP 2 TR 1730

**EXISTING SURVEYS**

Original Government Survey	Original Evidence Found
Year surveyed _____	Year of search _____ By _____
Original monument _____ <small>(Wood post, stone, pile of stones, pipe, etc.)</small>	Monument found _____
Bearing Trees	Original Bearing Trees Found
Species _____	Species _____
Diameter _____	Diameter _____
Bearing _____	Bearing _____
Distance _____	Distance _____
Subsequent Corner Restoration	Evidence of Subsequent Corner Restoration Found
Year surveyed <u>1918</u> By <u>GLO</u>	Year of search <u>8/24/89</u> By <u>G.B, R.M, C.K</u>
Where filed or recorded _____	<u>Ed. GLO iron pipe with brass cap.</u>
Monument <u>1" X 3/8" I.P. with B.C.</u> <small>(Original, concrete post, iron rod, etc.)</small>	<u>Brass cap set 10" above ground.</u>
Bearing Trees, Reference Objects	Bearing Trees, Reference Objects
Species _____	_____
Diameter _____	_____
Bearing _____	_____
Distance _____	_____



Sketch

○ Corner     F.S. Land

Relation of Evidence to Record Features Along Section Lines

Section line to sections \_\_\_\_\_  
 Object \_\_\_\_\_  
 Record distance \_\_\_\_\_  
 Measured distance \_\_\_\_\_

Other Evidence

Describe evidence of use and occupation such as roads, fences, clearings, timber cutting lines, plantations, etc.. Cite source of testimony if any. \_\_\_\_\_

*Iron is 15' east of resort road.*

At time of search:

1. Did you have the record description?

Yes \_\_\_\_\_ No \_\_\_\_\_

2. How was search area located?

Pacing, chaining, photos, maps,  
 etc. \_\_\_\_\_

3. Man hours spent in search \_\_\_\_\_

4. Do you think additional search might

recover evidence? Yes \_\_\_\_\_ No \_\_\_\_\_

5. Signature \_\_\_\_\_

Perpetuation Record

Monument and accessories established. Include brief description of area. \_\_\_\_\_

*Mkd. New BT'S:*

*W. OAK 7" N40E 3.40' AP3 S17BT*

*W. Pine 22" N80E 32.05' AP3 S17BT*

*N. Pine 18" S16E 42.65' AP2 S17BT*

Certified corner restoration certificate prepared: Yes \_\_\_\_\_ No \_\_\_\_\_

Filed in county records at \_\_\_\_\_ Date \_\_\_\_\_ County Document No. \_\_\_\_\_

Identified on aerial photo No. \_\_\_\_\_ Which is filed at \_\_\_\_\_

Index No. L-7  
(Alphabetical - Numerical)

*Book 3  
page 34*

LAND CORNER RECORD  
(RECTANGULAR SURVEYS)

R9-7150-4 (Rev. 6/13/67)  
GPO 502-127

T. 142 R. 30 Mer. N.F. \_\_\_\_\_ County \_\_\_\_\_ State \_\_\_\_\_  
CETER 14 Corner common to sections \_\_\_\_\_ and 17

EXISTING SURVEYS

Original Government Survey

Year surveyed \_\_\_\_\_  
Original monument \_\_\_\_\_  
(Wood post, stone, pile of stones, pipe, etc.)

Bearing Trees

Species \_\_\_\_\_  
Diameter \_\_\_\_\_  
Bearing \_\_\_\_\_  
Distance \_\_\_\_\_

Subsequent Corner Restoration

Year surveyed \_\_\_\_\_ By \_\_\_\_\_  
Where filed or recorded \_\_\_\_\_  
Monument \_\_\_\_\_  
(Original, concrete post, iron rod, etc.)

Bearing Trees, Reference Objects

Species \_\_\_\_\_  
Diameter \_\_\_\_\_  
Bearing \_\_\_\_\_  
Distance \_\_\_\_\_

Original Evidence Found

Year of search \_\_\_\_\_ By \_\_\_\_\_  
Monument found \_\_\_\_\_

Original Bearing Trees Found

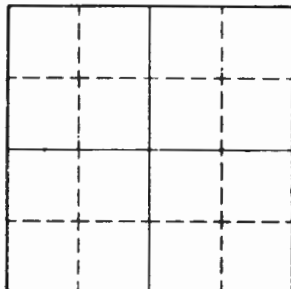
Species \_\_\_\_\_  
Diameter \_\_\_\_\_  
Bearing \_\_\_\_\_  
Distance \_\_\_\_\_

Evidence of Subsequent Corner Restoration Found

Year of search 8/24/69 By Krause & Bramer  
Fl. G10 iron pipe with brass cap in  
place. Brass cap set 8" high.  
Ed. remains of both G10 BT'S  
recorded in 1920.

Bearing Trees, Reference Objects

W. Pine DAK Stump  
14" well rotted  
N25E S60W  
43.56' 59.4'



Sketch

Corner  F.S. Land

Relation of Evidence to Record Features Along Section Lines

Section line to sections \_\_\_\_\_

Object \_\_\_\_\_

Record distance \_\_\_\_\_

Measured distance \_\_\_\_\_

Other Evidence

Describe evidence of use and occupation such as roads, fences, clearings, timber cutting lines, plantations, etc.. Cite source of testimony if any. \_\_\_\_\_

At time of search:

1. Did you have the record description?

Yes \_\_\_\_\_ No \_\_\_\_\_

2. How was search area located?

Pacing, chaining, photos, maps, etc. \_\_\_\_\_

3. Man hours spent in search \_\_\_\_\_

4. Do you think additional search might

recover evidence? Yes \_\_\_\_\_ No \_\_\_\_\_

5. Signature \_\_\_\_\_

Perpetuation Record

Monument and accessories established. Include brief description of area. \_\_\_\_\_

8/24/89

Mkd. Near BT'S

W. Pine 13" S39E 30.57 C 1/4 S17BT

W. OAK 11" S47W 73.87 "

Certified corner restoration certificate prepared: Yes \_\_\_\_\_ No \_\_\_\_\_

Filed in county records at \_\_\_\_\_ Date \_\_\_\_\_ County Document No. \_\_\_\_\_

Identified on aerial photo No. \_\_\_\_\_ Which is filed at \_\_\_\_\_

Index No. L-8  
(Alphabetical - Numerical)Book 3  
page 38LAND CORNER RECORD  
(RECTANGULAR SURVEYS)R9-7150-4 (Rev. 6/13/67)  
GPO 802-127T. 142 R. 30 Mer. N.F. \_\_\_\_\_ County \_\_\_\_\_ State \_\_\_\_\_  
CENTER-EAST 1/4 Corner common to sections 17 and \_\_\_\_\_

## EXISTING SURVEYS

## Original Government Survey

Year surveyed \_\_\_\_\_  
Original monument \_\_\_\_\_  
(Wood post, stone, pile of stones, pipe, etc.)

## Bearing Trees

Species \_\_\_\_\_  
Diameter \_\_\_\_\_  
Bearing \_\_\_\_\_  
Distance \_\_\_\_\_

## Subsequent Corner Restoration

Year surveyed 1918 By GLO  
Where filed or recorded \_\_\_\_\_  
Monument 1" x 3/8" I.P. with B.C.  
(Original, concrete post, iron rod, etc.)

## Bearing Trees, Reference Objects

Species \_\_\_\_\_  
Diameter \_\_\_\_\_  
Bearing \_\_\_\_\_  
Distance \_\_\_\_\_

## Original Evidence Found

Year of search \_\_\_\_\_ By \_\_\_\_\_  
Monument found \_\_\_\_\_

## Original Bearing Trees Found

Species \_\_\_\_\_  
Diameter \_\_\_\_\_  
Bearing \_\_\_\_\_  
Distance \_\_\_\_\_

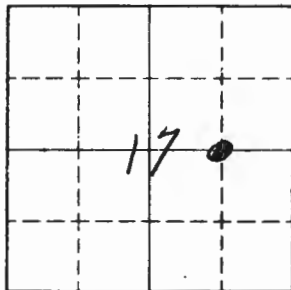
## Evidence of Subsequent Corner Restoration Found

Year of search 8/18/89 By CK, GB  
Fd. GLO iron pipe with brass  
cap. Brass cap set 10" above grd.  
Fd. evidence of both GLO BTS

## Bearing Trees, Reference Objects

Pine Stp. Pine Stp.  
Well rotted well rotted  
S50 E N24W  
35.0' 18.48'

OVER—



Sketch

○ Corner    ▨ F.S. Land

Relation of Evidence to Record Features Along Section Lines

Section line to sections \_\_\_\_\_  
 Object \_\_\_\_\_  
 Record distance \_\_\_\_\_  
 Measured distance \_\_\_\_\_

Other Evidence

Describe evidence of use and occupation such as roads, fences, clearings, timber cutting lines, plantations, etc.. Cite source of testimony if any. \_\_\_\_\_

At time of search:

1. Did you have the record description?

Yes \_\_\_\_\_ No \_\_\_\_\_

2. How was search area located?

Pacing, chaining, photos, maps,  
 etc. \_\_\_\_\_

3. Man hours spent in search \_\_\_\_\_

4. Do you think additional search might  
 recover evidence? Yes \_\_\_\_\_ No \_\_\_\_\_

5. Signature \_\_\_\_\_

Perpetuation Record

Monument and accessories established. Include brief description of area. \_\_\_\_\_

Mkd. New BT'S  
 W. Oak 5" S89E 27.15 }  
 W. Pine 12" S29E 64.25 } Scribed  
 W. Pine 15" N79W 40.25 } CE 1/6 517 BT

8' Steel sign posts east 4.0' + north 4.0'  
 from corner.  
 L.T.S. east + north.

Certified corner restoration certificate prepared: Yes \_\_\_\_\_ No \_\_\_\_\_

Filed in county records at \_\_\_\_\_ Date \_\_\_\_\_ County Document No. \_\_\_\_\_

Identified on aerial photo No. \_\_\_\_\_ Which is filed at \_\_\_\_\_

Index No. L-8-9  
(Alphabetical - Numerical)


*BOOK # 3*  
*PAGE # 37*  
*5<sup>th</sup>*

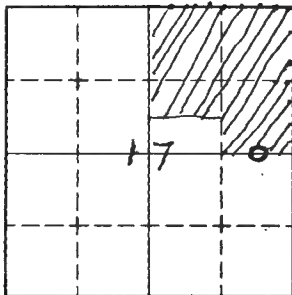
LAND CORNER RECORD  
(RECTANGULAR SURVEYS)

T. 14D R. 30 Mer. N.F. Chippewa County Cass State Minnesota

Corner common to sections 17 and \_\_\_\_\_

EXISTING SURVEYS

Original Government Survey	Original Evidence Found
Year surveyed _____ Original monument _____ <small>(Wood post, stone, pile of stones, pipe, etc.)</small>	Year of search _____ By _____ Monument found _____
<p style="text-align: center;">Bearing Trees</p> Species _____ Diameter _____ Bearing _____ Distance _____	<p style="text-align: center;">Original Bearing Trees Found</p> Species _____ Diameter _____ Bearing _____ Distance _____
<p style="text-align: center;">Subsequent Corner Restoration</p>	<p style="text-align: center;">Evidence of Subsequent Corner Restoration Found</p>
Year surveyed _____ By _____ Where filed or recorded _____ Monument _____ <small>(Original, concrete post, iron rod, etc.)</small>	Year of search <u>1967</u> By <u>R. Emery</u> <u>Bronze Cap on 1 inch pipe</u> <u>9 inches above ground</u>
<p style="text-align: center;">Bearing Trees, Reference Objects</p> Species _____ Diameter _____ Bearing _____ Distance _____	<div style="text-align: right;">  </div>



Sketch

○ Corner    ▨ F.S. Land

Relation of Evidence to Record Features Along Section Lines

Section line to sections \_\_\_\_\_  
 Object \_\_\_\_\_  
 Record distance \_\_\_\_\_  
 Measured distance \_\_\_\_\_

Other Evidence

Describe evidence of use and occupation such as roads, fences, clearings, timber cutting lines, plantations, etc.. Cite source of testimony if any. *F. S. tag on west side of 16 in red pine. Cor. lies 9 lks. N. 73° W of tag. Blazed line running W. from Cor.*

At time of search:

1. Did you have the record description?

Yes \_\_\_\_\_ No \_\_\_\_\_

2. How was search area located?

Pacing, chaining, photos, maps, etc. \_\_\_\_\_

3. Man hours spent in search \_\_\_\_\_

4. Do you think additional search might recover evidence? Yes \_\_\_\_\_ No \_\_\_\_\_

5. Signature *Robert Emery*

Perpetuation Record

Monument and accessories established. Include brief description of area. \_\_\_\_\_

Certified corner restoration certificate prepared: Yes \_\_\_\_\_ No \_\_\_\_\_

Filed in county records at \_\_\_\_\_ Date \_\_\_\_\_ County Document No. \_\_\_\_\_

Identified on aerial photo No. \_\_\_\_\_ Which is filed at \_\_\_\_\_



Index No. L-8,9

(Alphabetical &amp; Numerical)

Book 3  
pageLAND CORNER RECORD  
(RECTANGULAR SURVEYS)

R9-7150-4 (Rev. 6/13/67)

GPO 502-127

T. 142 R. 30 Mer. N.F. \_\_\_\_\_ County \_\_\_\_\_ State \_\_\_\_\_  
AP 2 TR 1274 Corner common to sections 17 and \_\_\_\_\_  
AP 1 TR 1411

## EXISTING SURVEYS

## Original Government Survey

Year surveyed \_\_\_\_\_

Original monument \_\_\_\_\_  
(Wood post, stone, pile of stones, pipe, etc.)

## Bearing Trees

Species \_\_\_\_\_

Diameter \_\_\_\_\_

Bearing \_\_\_\_\_

Distance \_\_\_\_\_

## Subsequent Corner Restoration

Year surveyed 1918 By GLO

Where filed or recorded \_\_\_\_\_

Monument 1" x 36" I.P. with B.C.  
(Original, concrete post, iron rod, etc.)

## Bearing Trees, Reference Objects

Species \_\_\_\_\_

Diameter \_\_\_\_\_

Bearing \_\_\_\_\_

Distance \_\_\_\_\_

## Original Evidence Found

Year of search \_\_\_\_\_ By \_\_\_\_\_

Monument found \_\_\_\_\_

## Original Bearing Trees Found

Species \_\_\_\_\_

Diameter \_\_\_\_\_

Bearing \_\_\_\_\_

Distance \_\_\_\_\_

## Evidence of Subsequent Corner Restoration Found

Year of search 8/18/89 By CK, GBFd. GLO iron pipe with brass cap. Brass cap set 10" above ground.

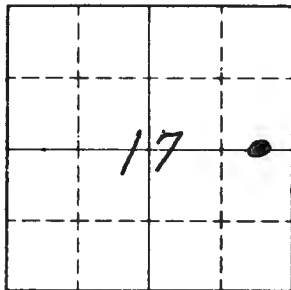
## Bearing Trees, Reference Objects

Species \_\_\_\_\_

Diameter \_\_\_\_\_

Bearing \_\_\_\_\_

Distance \_\_\_\_\_



Sketch

○ Corner     F.S. Land

Relation of Evidence to Record Features Along Section Lines

Section line to sections \_\_\_\_\_  
 Object \_\_\_\_\_  
 Record distance \_\_\_\_\_  
 Measured distance \_\_\_\_\_

Other Evidence

Describe evidence of use and occupation such as roads, fences, clearings, timber cutting lines, plantations, etc.. Cite source of testimony if any. \_\_\_\_\_

At time of search:

1. Did you have the record description?

Yes \_\_\_\_\_ No \_\_\_\_\_

2. How was search area located?

Pacing, chaining, photos, maps,  
 etc. \_\_\_\_\_

3. Man hours spent in search \_\_\_\_\_

4. Do you think additional search might  
 recover evidence? Yes \_\_\_\_\_ No \_\_\_\_\_

5. Signature \_\_\_\_\_

Perpetuation Record

Monument and accessories established. Include brief description of area. \_\_\_\_\_

*Mkd New BT'S:*

<i>N. Pine</i>	<i>17"</i>	<i>N1E</i>	<i>62.95</i>	<i>S17BT</i>
<i>N. Pine</i>	<i>20"</i>	<i>S75E</i>	<i>5.80</i>	<i>AP2S17BT</i>
<i>N. Pine</i>	<i>19"</i>	<i>N66W</i>	<i>43.10'</i>	<i>S17BT</i>

*8" steel sign posts east 8.0' and  
 west 4.0' with both signs att.  
 L.T.S. east & west*

Certified corner restoration certificate prepared: Yes \_\_\_\_\_ No \_\_\_\_\_

Filed in county records at \_\_\_\_\_ Date \_\_\_\_\_ County Document No. \_\_\_\_\_

Identified on aerial photo No. \_\_\_\_\_ Which is filed at \_\_\_\_\_

Index No. L-9  
(Alphabetical - Numerical)

*BOOK 1  
 pg. 27*

LAND CORNER RECORD  
(RECTANGULAR SURVEYS)

RD-7150-4 (Rev. 6/13/67)  
 GPO 502-127

T. 142 R. 30

Mer. N.F. WAPPEWA N. E. R. 9 County Cass

State \_\_\_\_\_

Corner common to sections \_\_\_\_\_, 16 and 17

EXISTING SURVEYS

**Original Government Survey**

Year surveyed \_\_\_\_\_

Original monument \_\_\_\_\_  
(Wood post, stone, pile of stones, pipe, etc.)

**Bearing Trees**

Species \_\_\_\_\_

Diameter \_\_\_\_\_

Bearing \_\_\_\_\_

Distance \_\_\_\_\_

**Original Evidence Found**

Year of search \_\_\_\_\_ By \_\_\_\_\_

Monument found \_\_\_\_\_

**Original Bearing Trees Found**

Species \_\_\_\_\_

Diameter \_\_\_\_\_

Bearing \_\_\_\_\_

Distance \_\_\_\_\_

**Subsequent Corner Restoration**

Year surveyed \_\_\_\_\_ By \_\_\_\_\_

Where filed or recorded \_\_\_\_\_

Monument \_\_\_\_\_  
(Wood post, concrete post, iron rod, etc.)

**Evidence of Subsequent Corner Restoration Found**

Year of search 8/18/89 By CK, GB

Found GLO iron pipe with brass cap set 12" above ground.

**Bearing Trees, Reference Objects**

Species \_\_\_\_\_

Diameter \_\_\_\_\_

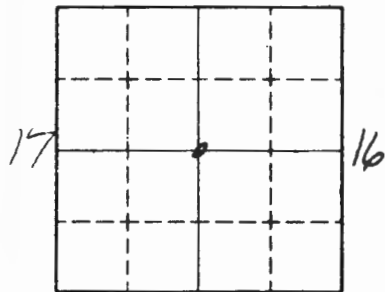
Bearing \_\_\_\_\_

Distance \_\_\_\_\_

**GLO BT'S Bearing Trees, Reference Objects**

<u>Rotten W. Pine</u>	<u>W. Pine</u>
<u>5tp.</u>	<u>27"</u>
<u>539E</u>	<u>557W</u>
<u>1.98'</u>	<u>5.28'</u>

OVER



Sketch

○ Corner  F.S. Land

Relation of Evidence to Record Features Along Section Lines

Section line to sections \_\_\_\_\_  
 Object \_\_\_\_\_  
 Record distance \_\_\_\_\_  
 Measured distance \_\_\_\_\_

Other Evidence

Describe evidence of use and occupation such as roads, fences, clearings, timber cutting lines, plantations, etc. Cite source of testimony if any.

*Woods trail ± 60' east of corner. Runs N-S.*

At time of search:

1. Did you have the record description?

Yes \_\_\_\_\_ No \_\_\_\_\_

2. How was search area located?

Pacing, chaining, photos, maps, etc. \_\_\_\_\_

3. Man hours spent in search \_\_\_\_\_

4. Do you think additional search might recover evidence? Yes \_\_\_\_\_ No \_\_\_\_\_

5. Signature \_\_\_\_\_

Perpetuation Record

Monument and accessories established. Include brief description of area.

*Mkd. New BT'S:*

*W. Pine 16" N64E 69.8' 1/4 S16 BT - 60d*

*R. DAK 8" N15E 38.55 1/4 S16 BT - 60d*

*Placed 8" steel sign posts north 4.0' and east 4.0', west 8.0' and south 4.0'.  
 Line T. Standard north, south, east, & west.*

Certified corner restoration certificate prepared: Yes \_\_\_\_\_ No \_\_\_\_\_

Filed in county records at \_\_\_\_\_ Date \_\_\_\_\_ County Document No. \_\_\_\_\_

Identified on aerial photo No. \_\_\_\_\_ Which is filed at \_\_\_\_\_

Index No. L-9  
(Alphabetical - Numerical)BOOK # 1  
PAGE # 27LAND CORNER RECORD  
(RECTANGULAR SURVEYS)

RS-5680-11 (5/12/61)

T. 142 R. 30 Mer. N.F. Chippewa County Cass State Minnesota  
Corner common to sections 17, 16 and

## EXISTING SURVEYS

## Original Government Survey

Year surveyed \_\_\_\_\_  
Original monument \_\_\_\_\_  
(Wood post, stone, pile of stones, pipe, etc.)

## Bearing Trees

Species \_\_\_\_\_  
Diameter \_\_\_\_\_  
Bearing \_\_\_\_\_  
Distance \_\_\_\_\_

## Subsequent Corner Restoration

Year surveyed \_\_\_\_\_ By \_\_\_\_\_  
Where filed or recorded \_\_\_\_\_  
Monument \_\_\_\_\_  
(Original, concrete post, iron rod, etc.)

## Bearing Trees, Reference Objects

Species \_\_\_\_\_  
Diameter \_\_\_\_\_  
Bearing \_\_\_\_\_  
Distance \_\_\_\_\_

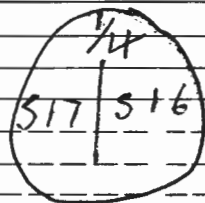
## Original Evidence Found

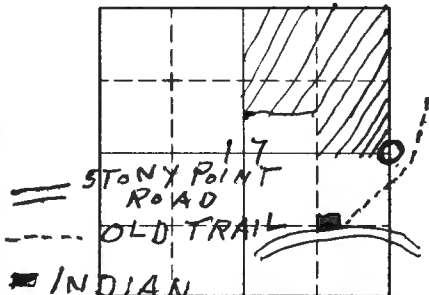
Year of search 1967 By R. Emery  
Monument found \_\_\_\_\_

## Original Bearing Trees Found

Species \_\_\_\_\_  
Diameter \_\_\_\_\_  
Bearing \_\_\_\_\_  
Distance \_\_\_\_\_

## Evidence of Subsequent Corner Restoration Found

Year of search 1967 By R. Emery  
Brass cap 8 inches above ground



INDIAN GRAVES Sketch

○ Corner    ▨ F.S. Land

Relation of Evidence to Record Features Along Section Lines

Section line to sections \_\_\_\_\_  
 Object \_\_\_\_\_  
 Record distance \_\_\_\_\_  
 Measured distance \_\_\_\_\_

Other Evidence

Describe evidence of use and occupation such as roads, fences, clearings, timber cutting lines, plantations, etc.. Cite source of testimony if any. *F. S. Tag on N. side of 22 inch white Pine. Cor is 5<sup>th</sup> N. 60° E. of tag. F. S. Tag on E. side of 24 inch white Pine on W. side of old road. White pine is 15 paces S. of Cor.*

At time of search:

1. Did you have the record description?

Yes \_\_\_\_\_ No \_\_\_\_\_

2. How was search area located?

Pacing, chaining, photos, maps, etc. \_\_\_\_\_

3. Man hours spent in search \_\_\_\_\_

4. Do you think additional search might recover evidence? Yes \_\_\_\_\_ No \_\_\_\_\_

5. Signature *Robert Emery*

Perpetuation Record

Monument and accessories established. Include brief description of area. \_\_\_\_\_

Certified corner restoration certificate prepared: Yes \_\_\_\_\_ No \_\_\_\_\_

Filed in county records at \_\_\_\_\_ Date \_\_\_\_\_ County Document No. \_\_\_\_\_

Identified on aerial photo No. \_\_\_\_\_ Which is filed at \_\_\_\_\_

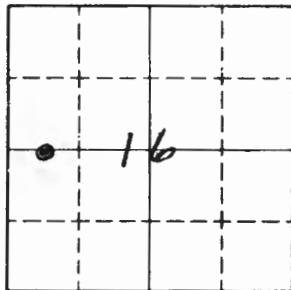
T. 142 R. 30 Mer. N.F. \_\_\_\_\_ County \_\_\_\_\_ State \_\_\_\_\_

Angle Pt 3, TR 1363 Corner common to sections 16 and \_\_\_\_\_  
Angle Pt 4, TR 1344 & TR 1274

EXISTING SURVEYS

Original Government Survey	Original Evidence Found
Year surveyed _____	Year of search _____ By _____
Original monument _____ <small>(Wood post, stone, pile of stones, pipe, etc.)</small>	Monument found _____
Bearing Trees	Original Bearing Trees Found
Species _____	Species _____
Diameter _____	Diameter _____
Bearing _____	Bearing _____
Distance _____	Distance _____
Subsequent Corner Restoration	Evidence of Subsequent Corner Restoration Found
Year surveyed <u>1918</u> By <u>GLO</u>	Year of search <u>8/21/89</u> By <u>GB, RM</u>
Where filed or recorded _____	<u>FA. GLO iron pipe with brass cup set</u>
Monument <u>1" x 36" I.P. with B.C.</u> <small>(Original, concrete post, iron rod, etc.)</small>	<u>firmly in the grd. B.C. set 7" above grd.</u>
Bearing Trees, Reference Objects	Bearing Trees, Reference Objects
Species _____	
Diameter _____	
Bearing _____	
Distance _____	

OVER



Sketch

○ Corner    ▨ F.S. Land

Relation of Evidence to Record Features Along Section Lines

Section line to sections \_\_\_\_\_  
 Object \_\_\_\_\_  
 Record distance \_\_\_\_\_  
 Measured distance \_\_\_\_\_

Other Evidence

Describe evidence of use and occupation such as roads, fences, clearings, timber cutting lines, plantations, etc.. Cite source of testimony if any. \_\_\_\_\_

At time of search:

1. Did you have the record description?

Yes \_\_\_\_\_ No \_\_\_\_\_

2. How was search area located?

Pacing, chaining, photos, maps,  
 etc. \_\_\_\_\_

3. Mon hours spent in search \_\_\_\_\_

4. Do you think additional search might  
 recover evidence? Yes \_\_\_\_\_ No \_\_\_\_\_

5. Signature \_\_\_\_\_

Perpetuation Record

Monument and accessories established. Include brief description of area. \_\_\_\_\_

*Mkd. New BT'S:*

*W. OAK 14" S21E 9.55' S16 BT*

*W. OAK 11" S42W 25.62' S16 BT*

*W. OAK 12" N85W 37.65' AP4516BT*

*8" steel sign posts east 4.0' and west 4.0'  
 with both signs att.  
 L.T.S. east & west.*

Certified corner restoration certificate prepared: Yes \_\_\_\_\_ No \_\_\_\_\_

Filed in county records at \_\_\_\_\_ Date \_\_\_\_\_ County Document No. \_\_\_\_\_

Identified on aerial photo No. \_\_\_\_\_ Which is filed at \_\_\_\_\_



Index No. L-10  
(Alphabetical - Numerical)

Book 5  
pg 25

LAND CORNER RECORD  
(RECTANGULAR SURVEYS)

RD-7150-4 (Rev. 6/13/67)  
GPO 802-127

T. 142 R. 30 Mer. N.F. \_\_\_\_\_ County \_\_\_\_\_ State \_\_\_\_\_  
CENTER-WEST Corner common to sections 16 and \_\_\_\_\_

EXISTING SURVEYS

**Original Government Survey**

Year surveyed \_\_\_\_\_  
Original monument \_\_\_\_\_  
(Wood post, stone, pile of stones, pipe, etc.)

**Bearing Trees**

Species \_\_\_\_\_  
Diameter \_\_\_\_\_  
Bearing \_\_\_\_\_  
Distance \_\_\_\_\_

**Original Evidence Found**

Year of search \_\_\_\_\_ By \_\_\_\_\_  
Monument found \_\_\_\_\_

**Original Bearing Trees Found**

Species \_\_\_\_\_  
Diameter \_\_\_\_\_  
Bearing \_\_\_\_\_  
Distance \_\_\_\_\_

**Subsequent Corner Restoration**

Year surveyed 1918 By GLO  
Where filed or recorded \_\_\_\_\_  
Monument 1" x 36" I.P. with B.C.  
(Original, concrete post, iron rod, etc.)

**Evidence of Subsequent Corner Restoration Found**

Year of search 8/21/89 By Bramant Main  
Found GLO iron pipe with brass cap,  
Brass cap set 8" above grassy swamp.  
Pits have been overrunned by grass.  
I.P. busted when trying to drive it  
down. I.P. with brass cap is now 18" long.

**Bearing Trees, Reference Objects**

Species PITS \_\_\_\_\_  
Diameter \_\_\_\_\_  
Bearing \_\_\_\_\_  
Distance \_\_\_\_\_

**Bearing Trees, Reference Objects**

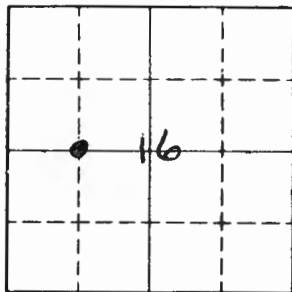
\_\_\_\_\_

\_\_\_\_\_

\_\_\_\_\_

\_\_\_\_\_

OVER —



Sketch

○ Corner    ▨ F.S. Land

Relation of Evidence to Record Features Along Section Lines

Section line to sections \_\_\_\_\_  
 Object \_\_\_\_\_  
 Record distance \_\_\_\_\_  
 Measured distance \_\_\_\_\_

Other Evidence

Describe evidence of use and occupation such as roads, fences, clearings, timber cutting lines, plantations, etc.. Cite source of testimony if any. \_\_\_\_\_

At time of search:

1. Did you have the record description?

Yes \_\_\_\_\_ No \_\_\_\_\_

2. How was search area located?

Pacing, chaining, photos, maps,  
 etc. \_\_\_\_\_

3. Man hours spent in search \_\_\_\_\_

4. Do you think additional search might  
 recover evidence? Yes \_\_\_\_\_ No \_\_\_\_\_

5. Signature \_\_\_\_\_

Perpetuation Record

Monument and accessories established. Include brief description of area. \_\_\_\_\_

1/23/90 CK, GB

Set a 3" aluminum mkd. cap on an a 3/4" x 8" alum. rod to mark cw 1/6 position. T142 W R30W

Placed GLO irons with cap on north side of new monument. Set reference objects: C w 1/6 C

8" steel sign post north 4.0' and west 4.0' with both signs att. S16 USFS

Line to standard north & west.

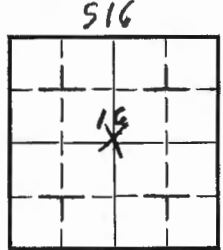
Certified corner restoration certificate prepared: Yes \_\_\_\_\_ No \_\_\_\_\_

Filed in county records at \_\_\_\_\_ Date \_\_\_\_\_ County Document No. \_\_\_\_\_

Identified on aerial photo No. \_\_\_\_\_ Which is filed at \_\_\_\_\_

1. T. 142 R 30 No. 111 Cor. C4 Mer. \_\_\_\_\_ State Minn. (Rectangular) N. F. Chippewa Dist. Walker

2. Corner Status \_\_\_\_\_



3. Original Description \_\_\_\_\_ Vol. \_\_\_\_\_ Page \_\_\_\_\_ Where Recorded \_\_\_\_\_

4. Description of Corners: yellow tag on 12" Ash  
BRASS cap is E 34° N 20'  
from yellow tag

TR 1733	AP1 TR 1344	AP2 TR 1363
------------	-------------------	-------------------

5. Investigation Notes: \_\_\_\_\_

Not visible to ±

7. Photo Identification

Photo No. \_\_\_\_\_

Ident. By: \_\_\_\_\_

8. Plane Coordinate Position Data

State \_\_\_\_\_ Zone \_\_\_\_\_

X \_\_\_\_\_

Y \_\_\_\_\_

Estab. By \_\_\_\_\_

Field Book No. \_\_\_\_\_

Where Filed \_\_\_\_\_

9. Evaluation

Authentic \_\_\_\_\_

Needs Verif. \_\_\_\_\_ Monument \_\_\_\_\_

Re-estab. \_\_\_\_\_ Survey \_\_\_\_\_

Land Status \_\_\_\_\_

6. Signed Les Gardner Title Lockout Date \_\_\_\_\_

# PERPETUATION RECORD

10. Monument:

11. Accessories

Field Book \_\_\_\_\_ Page \_\_\_\_\_

12. Set By \_\_\_\_\_ Title \_\_\_\_\_

License \_\_\_\_\_ Agency \_\_\_\_\_ Date \_\_\_\_\_

13. Recorded By \_\_\_\_\_ Volume \_\_\_\_\_ Page \_\_\_\_\_  
(Agency)

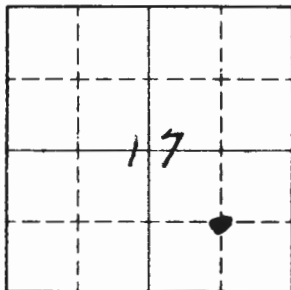
(Date) \_\_\_\_\_ (City) \_\_\_\_\_ (County) \_\_\_\_\_ (State) \_\_\_\_\_

14. Remarks:

T. 142 R. 30 Mer. N.F. \_\_\_\_\_ County \_\_\_\_\_ State \_\_\_\_\_  
SOUTH-EAST 1/16 Corner common to sections 17 and \_\_\_\_\_

## EXISTING SURVEYS

Original Government Survey	Original Evidence Found
Year surveyed _____	Year of search _____ By _____
Original monument _____ <small>(Wood post, stone, pile of stones, pipe, etc.)</small>	Monument found _____
Bearing Trees	Original Bearing Trees Found
Species _____	Species _____
Diameter _____	Diameter _____
Bearing _____	Bearing _____
Distance _____	Distance _____
Subsequent Corner Restoration	Evidence of Subsequent Corner Restoration Found
Year surveyed <u>1918</u> By <u>GLO</u>	Year of search <u>8/30/89</u> By <u>CK, GB</u>
Where filed or recorded _____	<u>Fd. GLO iron pipe with brass cap. Brass cap set 6" above ground.</u>
Monument <u>1" X 36" I.P. with B.C.</u> <small>(Original, concrete post, iron rod, etc.)</small>	<u>Fd. remains of both GLO BT'S.</u>
_____	<u>Fd. two local BT'S</u>
_____	
Bearing Trees, Reference Objects	Bearing Trees, Reference Objects <u>Local</u>
Species _____	<u>OAK STP. MAPLE R. Oak W. Pine</u>
Diameter _____	<u>12" 18" 18"</u>
Bearing _____	<u>N74W S23E N59W N70E</u>
Distance _____	<u>7.3' 9.9' 37.05' 31.25'</u>
_____	<u>Well rotted Scars "BT" nail DISCOVER-</u>



Sketch

○ Corner    ▨ F.S. Land

Relation of Evidence to Record Features Along Section Lines

Section line to sections \_\_\_\_\_  
 Object \_\_\_\_\_  
 Record distance \_\_\_\_\_  
 Measured distance \_\_\_\_\_

Other Evidence

Describe evidence of use and occupation such as roads, fences, clearings, timber cutting lines, plantations, etc.. Cite source of testimony if any. \_\_\_\_\_

At time of search:

1. Did you have the record description?

Yes \_\_\_\_\_ No \_\_\_\_\_

2. How was search area located?

Pacing, chaining, photos, maps,  
 etc. \_\_\_\_\_

3. Man hours spent in search \_\_\_\_\_

4. Do you think additional search might  
 recover evidence? Yes \_\_\_\_\_ No \_\_\_\_\_

5. Signature \_\_\_\_\_

Perpetuation Record

Monument and accessories established. Include brief description of area. \_\_\_\_\_

Mkd. New BT'S:

W. oak	12"	N27E	53.18'	SE 1/4 517BT
Maple	9"	N88W	62.35'	SE 1/4 517BT
R. oak	18"	N59W	37.05'	BT Nail & DISC

8" Steel sign posts south and east  
 with both signs attached.  
 L.T.S. south & east.

Certified corner restoration certificate prepared: Yes \_\_\_\_\_ No \_\_\_\_\_

Filed in county records at \_\_\_\_\_ Date \_\_\_\_\_ County Document No. \_\_\_\_\_

Identified on aerial photo No. \_\_\_\_\_ Which is filed at \_\_\_\_\_

Index No. M-8  
(Alphabetical - Numerical)

BOOK # 3  
PAGE # 40

LAND CORNER RECORD  
(RECTANGULAR SURVEYS)

11  
RS-5680-11 (5/12/41)

T. 142N R. 30W Mer. N.F. Chippewa County Cross State Minn.  
SE 1/4 Corner common to sections 17 and \_\_\_\_\_

EXISTING SURVEYS

Original Government Survey

Year surveyed \_\_\_\_\_  
Original monument \_\_\_\_\_  
(Wood post, stone, pile of stones, pipe, etc.)

Bearing Trees

Species \_\_\_\_\_  
Diameter \_\_\_\_\_  
Bearing \_\_\_\_\_  
Distance \_\_\_\_\_

Subsequent Corner Restoration

Year surveyed \_\_\_\_\_ By \_\_\_\_\_  
Where filed or recorded \_\_\_\_\_  
Monument \_\_\_\_\_  
(Original, concrete post, iron rod, etc.)

Bearing Trees, Reference Objects

Species \_\_\_\_\_  
Diameter \_\_\_\_\_  
Bearing \_\_\_\_\_  
Distance \_\_\_\_\_

Original Evidence Found

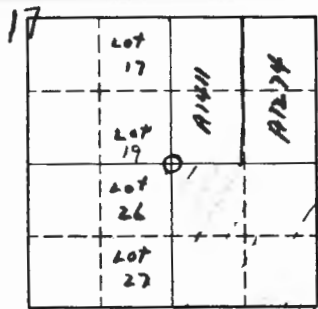
Year of search 4/62 By Le Gardner  
Monument found BRASS CAP 660

Original Bearing Trees Found

Species \_\_\_\_\_  
Diameter \_\_\_\_\_  
Bearing \_\_\_\_\_  
Distance \_\_\_\_\_

Evidence of Subsequent Corner Restoration Found

Year of search \_\_\_\_\_ By \_\_\_\_\_  
\_\_\_\_\_  
\_\_\_\_\_  
\_\_\_\_\_  
\_\_\_\_\_  
\_\_\_\_\_



Sketch SE 1/4

○ Corner    ▨ F.S. Land

Relation of Evidence to Record Features Along Section Lines

Section line to sections \_\_\_\_\_  
 Object \_\_\_\_\_  
 Record distance \_\_\_\_\_  
 Measured distance \_\_\_\_\_

Other Evidence

Describe evidence of use and occupation such as roads, fences, clearings, timber cutting lines, plantations, etc.. Cite source of testimony if any. \_\_\_\_\_

*Corner found incidental to fire control.*

At time of search:

1. Did you have the record description?

Yes \_\_\_\_\_ No X \_\_\_\_\_

2. How was search area located?

Pacing, chaining, photos, maps, etc. \_\_\_\_\_

3. Man hours spent in search \_\_\_\_\_

4. Do you think additional search might recover evidence? Yes \_\_\_\_\_ No \_\_\_\_\_

5. Signature *Les Hardman*

Perpetuation Record

Monument and accessories established. Include brief description of area. \_\_\_\_\_

Certified corner restoration certificate prepared: Yes \_\_\_\_\_ No \_\_\_\_\_

Filed in county records at \_\_\_\_\_ Date \_\_\_\_\_ County Document No. \_\_\_\_\_

Identified on aerial photo No. \_\_\_\_\_ Which is filed at \_\_\_\_\_



Index No. M-8,9  
(Alphabetical Numerical)Book 3  
page 41LAND CORNER RECORD  
(RECTANGULAR SURVEYS)R9-7150-4 (Rev. 6/13/67)  
GPO 802-127T. 142 R. 30 Mer. N.F. \_\_\_\_\_ County \_\_\_\_\_ State \_\_\_\_\_  
AP 3 TR 1274 Corner common to sections \_\_\_\_\_ and \_\_\_\_\_  
AP 4 TR 1411

## EXISTING SURVEYS

## Original Government Survey

Year surveyed \_\_\_\_\_  
Original monument \_\_\_\_\_  
(Wood post, stone, pile of stones, pipe, etc.)

## Bearing Trees

Species \_\_\_\_\_  
Diameter \_\_\_\_\_  
Bearing \_\_\_\_\_  
Distance \_\_\_\_\_

## Subsequent Corner Restoration

Year surveyed. 1918 By GLO  
Where filed or recorded \_\_\_\_\_  
Monument 1" x 36" I.P. with B.C.  
(Original, concrete post, iron rod, etc.)

## Bearing Trees, Reference Objects

Species \_\_\_\_\_  
Diameter \_\_\_\_\_  
Bearing \_\_\_\_\_  
Distance \_\_\_\_\_

## Original Evidence Found

Year of search \_\_\_\_\_ By \_\_\_\_\_  
Monument found \_\_\_\_\_

## Original Bearing Trees Found

Species \_\_\_\_\_  
Diameter \_\_\_\_\_  
Bearing \_\_\_\_\_  
Distance \_\_\_\_\_

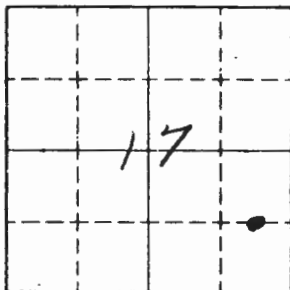
## Evidence of Subsequent Corner Restoration Found

Year of search 8/30/89 By CK, GB  
Fd. GLO iron pipe with brass  
cap. Brass cap set 8" above gnd.

## Bearing Trees, Reference Objects

Species \_\_\_\_\_  
Diameter \_\_\_\_\_  
Bearing \_\_\_\_\_  
Distance \_\_\_\_\_

OVER



Sketch

○ Corner     F.S. Land

Relation of Evidence to Record Features Along Section Lines

Section line to sections \_\_\_\_\_  
 Object \_\_\_\_\_  
 Record distance \_\_\_\_\_  
 Measured distance \_\_\_\_\_

Other Evidence

Describe evidence of use and occupation such as roads, fences, clearings, timber cutting lines, plantations, etc.. Cite source of testimony if any. \_\_\_\_\_

At time of search:

1. Did you have the record description?

Yes \_\_\_\_\_ No \_\_\_\_\_

2. How was search area located?

Pacing, chaining, photos, maps,  
 etc. \_\_\_\_\_

3. Man hours spent in search \_\_\_\_\_

4. Do you think additional search might  
 recover evidence? Yes \_\_\_\_\_ No \_\_\_\_\_

5. Signature \_\_\_\_\_

Perpetuation Record

Monument and accessories established. Include brief description of area. \_\_\_\_\_

*MKD NEW BT'S:*

*W. Pine 24" N33W 31.00' AP4517BT  
 TAM 9" N76E 16.90' AP3517BT  
 TAM 8" S56E 7.55 517BT*

*8" steel sign posts east 4.0' and 3.4' west  
 with both signs attached.  
 L.T.S. east & west.*

Certified corner restoration certificate prepared: Yes \_\_\_\_\_ No \_\_\_\_\_  
 Filed in county records at \_\_\_\_\_ Date \_\_\_\_\_ County Document No. \_\_\_\_\_  
 Identified on aerial photo No. \_\_\_\_\_ Which is filed at \_\_\_\_\_

Index No. M-9  
(Alphabetical - Numerical)

*Book 3  
page 25*

LAND CORNER RECORD  
(RECTANGULAR SURVEYS)

R9-7150-4 (Rev. 6/13/67)  
GPO 802-127

T. 142 R. 30  
SOUTH 1/4

Mer. N.F. CHIPPEWA N, F. R-9 County Cass State \_\_\_\_\_  
Corner common to sections \_\_\_\_\_, 16 and 17

EXISTING SURVEYS

Original Government Survey

Year surveyed \_\_\_\_\_  
Original monument \_\_\_\_\_  
(Wood post, stone, pile of stones, pipe, etc.)

Bearing Trees

Species \_\_\_\_\_  
Diameter \_\_\_\_\_  
Bearing \_\_\_\_\_  
Distance \_\_\_\_\_

Subsequent Corner Restoration

Year surveyed \_\_\_\_\_ By \_\_\_\_\_  
Where filed or recorded \_\_\_\_\_  
Monument \_\_\_\_\_  
(Original, concrete post, iron rod, etc.)

Bearing Trees, Reference Objects

Species \_\_\_\_\_  
Diameter \_\_\_\_\_  
Bearing \_\_\_\_\_  
Distance \_\_\_\_\_

Original Evidence Found

Year of search \_\_\_\_\_ By \_\_\_\_\_  
Monument found \_\_\_\_\_

Original Bearing Trees Found

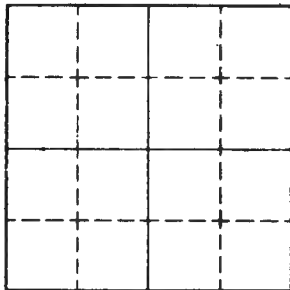
Species \_\_\_\_\_  
Diameter \_\_\_\_\_  
Bearing \_\_\_\_\_  
Distance \_\_\_\_\_

Evidence of Subsequent Corner Restoration Found

Year of search 8/30/89 By CK, GB  
Fd. iron & brass cap in place set 18"  
above ground.

Bearing Trees, Reference Objects

GLOBT  
Ash  
12"  
N20E  
41.58'



Sketch

Corner  F.S. Land

Relation of Evidence to Record Features Along Section Lines

Section line to sections \_\_\_\_\_  
 Object \_\_\_\_\_  
 Record distance \_\_\_\_\_  
 Measured distance \_\_\_\_\_

Other Evidence

Describe evidence of use and occupation such as roads, fences, clearings, timber cutting lines, plantations, etc.. Cite source of testimony if any. \_\_\_\_\_

At time of search:

1. Did you have the record description?

Yes \_\_\_\_\_ No \_\_\_\_\_

2. How was search area located?

Pacing, chaining, photos, maps, etc. \_\_\_\_\_

3. Man hours spent in search \_\_\_\_\_

4. Do you think additional search might recover evidence? Yes \_\_\_\_\_ No \_\_\_\_\_

5. Signature \_\_\_\_\_

Perpetuation Record

Monument and accessories established. Include brief description of area. \_\_\_\_\_

Mkd. New BT'S:

W. Oak 12" N21W 46.7 S1/4 S17 BT  
 W. OAK 16" N70W 68.95 "

Line to standard north & west

Certified corner restoration certificate prepared: Yes \_\_\_\_\_ No \_\_\_\_\_

Filed in county records at \_\_\_\_\_ Date \_\_\_\_\_ County Document No. \_\_\_\_\_

Identified on aerial photo No. \_\_\_\_\_ Which is filed at \_\_\_\_\_

Index No. M-12  
(Alphabetical - Numerical)

*Book 1*  
*pg. 7*

LAND CORNER RECORD  
(RECTANGULAR SURVEYS)

R9-7150-4 (Rev. 6/13/67)  
GPO 802-127

T. 142 R. 30 Mer. N.F. \_\_\_\_\_ County Cass State \_\_\_\_\_  
South-East 1/4 Corner common to sections \_\_\_\_\_ and 16

EXISTING SURVEYS

**Original Government Survey**

Year surveyed \_\_\_\_\_

Original monument \_\_\_\_\_  
(Wood post, stone, pile of stones, pipe, etc.)

**Bearing Trees**

Species \_\_\_\_\_

Diameter \_\_\_\_\_

Bearing \_\_\_\_\_

Distance \_\_\_\_\_

**Original Evidence Found**

Year of search \_\_\_\_\_ By \_\_\_\_\_

Monument found \_\_\_\_\_

**Original Bearing Trees Found**

Species \_\_\_\_\_

Diameter \_\_\_\_\_

Bearing \_\_\_\_\_

Distance \_\_\_\_\_

**Subsequent Corner Restoration**

Year surveyed \_\_\_\_\_ By \_\_\_\_\_

Where filed or recorded \_\_\_\_\_

Manument \_\_\_\_\_  
(Original, concrete post, iron rod, etc.)

**Evidence of Subsequent Corner Restoration Found**

Year of search 10/30/85 By JA-GB

Fd. I.P. with O.C. set 8" up. (GLO)

Mkd. New BT's

See Field Book

**Bearing Trees, Reference Objects**

Species \_\_\_\_\_

Diameter \_\_\_\_\_

Bearing \_\_\_\_\_

Distance \_\_\_\_\_

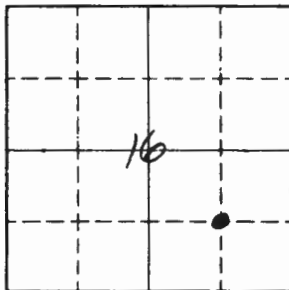
**Bearing Trees, Reference Objects**

\_\_\_\_\_

\_\_\_\_\_

\_\_\_\_\_

\_\_\_\_\_



Sketch

○ Corner    ▨ F.S. Land

Relation of Evidence to Record Features Along Section Lines

Section line to sections \_\_\_\_\_  
 Object \_\_\_\_\_  
 Record distance \_\_\_\_\_  
 Measured distance \_\_\_\_\_

Other Evidence

Describe evidence of use and occupation such as roads, fences, clearings, timber cutting lines, plantations, etc.. Cite source of testimony if any. \_\_\_\_\_

At time of search:

1. Did you have the record description?  
 Yes \_\_\_\_\_ No \_\_\_\_\_

2. How was search area located?  
 Pacing, chaining, photos, maps,  
 etc. \_\_\_\_\_

3. Man hours spent in search \_\_\_\_\_

4. Do you think additional search might  
 recover evidence? Yes \_\_\_\_\_ No \_\_\_\_\_

5. Signature \_\_\_\_\_

Perpetuation Record

Monument and accessories established. Include brief description of area. \_\_\_\_\_

Certified corner restoration certificate prepared: Yes \_\_\_\_\_ No \_\_\_\_\_

Filed in county records at \_\_\_\_\_ Date \_\_\_\_\_ County Document No. \_\_\_\_\_

Identified on aerial photo No. \_\_\_\_\_ Which is filed at \_\_\_\_\_

Index No. M-13  
(Alphabetical - Numerical)

Field Book 4  
pg. 23

LAND CORNER RECORD  
(RECTANGULAR SURVEYS)

R9-7 150-4 (Rev. 6/13/67)  
GPO 802-127

T. 142 R. 30 Mer. N.F. \_\_\_\_\_ County Cass State \_\_\_\_\_  
South 1/4 Corner common to sections \_\_\_\_\_, \_\_\_\_\_, 15 and 16

EXISTING SURVEYS

Original Government Survey

Year surveyed \_\_\_\_\_  
Original monument \_\_\_\_\_  
(Wood post, stone, pile of stones, pipe, etc.)

Bearing Trees

Species \_\_\_\_\_  
Diameter \_\_\_\_\_  
Bearing \_\_\_\_\_  
Distance \_\_\_\_\_

Subsequent Corner Restoration

Year surveyed \_\_\_\_\_ By \_\_\_\_\_  
Where filed or recorded \_\_\_\_\_  
Monument \_\_\_\_\_  
(Original, concrete post, iron rod, etc.)

Bearing Trees, Reference Objects

Species \_\_\_\_\_  
Diameter \_\_\_\_\_  
Bearing \_\_\_\_\_  
Distance \_\_\_\_\_

Original Evidence Found

Year of search \_\_\_\_\_ By \_\_\_\_\_  
Monument found \_\_\_\_\_

Original Bearing Trees Found

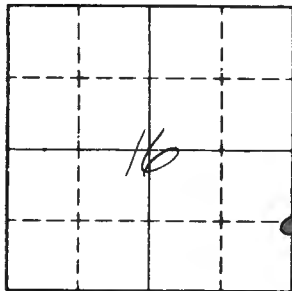
Species \_\_\_\_\_  
Diameter \_\_\_\_\_  
Bearing \_\_\_\_\_  
Distance \_\_\_\_\_

Evidence of Subsequent Corner Restoration Found

Year of search 10/31/85 By CK-GB-JA  
Fd. I.P. with B.C. Reset to 7"  
above grd.  
Mkd New BT'S See Field Book 4

Bearing Trees, Reference Objects

Species \_\_\_\_\_  
Diameter \_\_\_\_\_  
Bearing \_\_\_\_\_  
Distance \_\_\_\_\_



Sketch

○ Corner    ▨ F.S. Land

Relation of Evidence to Record Features Along Section Lines

Section line to sections \_\_\_\_\_  
 Object \_\_\_\_\_  
 Record distance \_\_\_\_\_  
 Measured distance \_\_\_\_\_

Other Evidence

Describe evidence of use and occupation such as roads, fences, clearings, timber cutting lines, plantations, etc.. Cite source of testimony if any. \_\_\_\_\_

At time of search:

1. Did you have the record description?

Yes \_\_\_\_\_ No \_\_\_\_\_

2. How was search area located?

Pacing, chaining, photos, maps, etc. \_\_\_\_\_

3. Man hours spent in search \_\_\_\_\_

4. Do you think additional search might recover evidence? Yes \_\_\_\_\_ No \_\_\_\_\_

5. Signature \_\_\_\_\_

Perpetuation Record

Monument and accessories established. Include brief description of area. \_\_\_\_\_

Certified corner restoration certificate prepared: Yes \_\_\_\_\_ No \_\_\_\_\_

Filed in county records at \_\_\_\_\_ Date \_\_\_\_\_ County Document No. \_\_\_\_\_

Identified on aerial photo No. \_\_\_\_\_ Which is filed at \_\_\_\_\_



T. 142 R. 30 Mer. N.F. \_\_\_\_\_ County \_\_\_\_\_ State \_\_\_\_\_  
AP 3 TR 1312 Corner common to sections \_\_\_\_\_ and \_\_\_\_\_  
AP 2 TR 1585

EXISTING SURVEYS

Original Government Survey

Year surveyed \_\_\_\_\_  
 Original monument \_\_\_\_\_  
(Wood post, stone, pile of stones, pipe, etc.)

Bearing Trees

Species \_\_\_\_\_  
 Diameter \_\_\_\_\_  
 Bearing \_\_\_\_\_  
 Distance \_\_\_\_\_

Subsequent Corner Restoration

Year surveyed 1918 By GLO  
 Where filed or recorded \_\_\_\_\_  
 Monument 1" x 36" I.P. with B.C.  
(Original, concrete post, iron rod, etc.)

Bearing Trees, Reference Objects

Species \_\_\_\_\_  
 Diameter \_\_\_\_\_  
 Bearing \_\_\_\_\_  
 Distance \_\_\_\_\_

Original Evidence Found

Year of search \_\_\_\_\_ By \_\_\_\_\_  
 Monument found \_\_\_\_\_

Original Bearing Trees Found

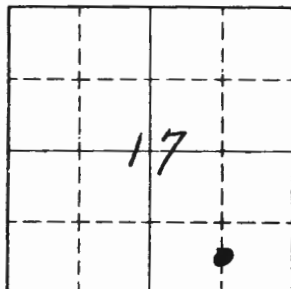
Species \_\_\_\_\_  
 Diameter \_\_\_\_\_  
 Bearing \_\_\_\_\_  
 Distance \_\_\_\_\_

Evidence of Subsequent Corner Restoration Found

Year of search 10/31/89 By GB, MEH, CK  
Fd. GLO iron pipe with brass  
cap. Brass cap set 10" above grd.  
Fd local BT'S

Bearing Trees, Reference Objects

Twin R. Oak Twin Elm  
15" Dead 10"  
N12E S84E  
28.6 12.55'  
Blaze & nail Blaze & nail OVER-



Sketch

○ Corner     F.S. Land

Relation of Evidence to Record Features Along Section Lines

Section line to sections \_\_\_\_\_  
 Object \_\_\_\_\_  
 Record distance \_\_\_\_\_  
 Measured distance \_\_\_\_\_

Other Evidence

Describe evidence of use and occupation such as roads, fences, clearings, timber cutting lines, plantations, etc.. Cite source of testimony if any. \_\_\_\_\_

At time of search:

1. Did you have the record description?

Yes \_\_\_\_\_ No \_\_\_\_\_

2. How was search area located?

Pacing, chaining, photos, maps,  
 etc. \_\_\_\_\_

3. Man hours spent in search \_\_\_\_\_

4. Do you think additional search might  
 recover evidence? Yes \_\_\_\_\_ No \_\_\_\_\_

5. Signature \_\_\_\_\_

Perpetuation Record

Monument and accessories established. Include brief description of area. \_\_\_\_\_

Mkd. New BT'S:

W. Pine 14" N26E 65.40' AP 3517 BT

W. Oak 12" N51W 45.1 517 BT

R. Oak 10" S81W 14.55 517 BT

8' steel sign posts north 4.0' & south 4.0'  
 with both sign att. L.T.S. north & south

Certified corner restoration certificate prepared: Yes \_\_\_\_\_ No \_\_\_\_\_

Filed in county records at \_\_\_\_\_ Date \_\_\_\_\_ County Document No. \_\_\_\_\_

Identified on aerial photo No. \_\_\_\_\_ Which is filed at \_\_\_\_\_

Index No. M, N-9  
(Alphabetical - Numerical)

*Book 3  
page 24*

LAND CORNER RECORD  
(RECTANGULAR SURVEYS)

R9-7150-4 (Rev. 6/13/67)  
GPO 802-127

T. 142 R. 30 Mer. N.F. C. HIPPEWA N. E. R-9 County \_\_\_\_\_ State \_\_\_\_\_

ANGLE PT 1 TR 1585 Corner common to sections \_\_\_\_\_ and 17  
ANGLE PT 4 TR 1312

EXISTING SURVEYS

Original Government Survey
Year surveyed _____
Original monument _____ <small>(Wood post, stone, pile of stones, pipe, etc.)</small>
<b>Bearing Trees</b>
Species _____
Diameter _____
Bearing _____
Distance _____

Original Evidence Found
Year of search _____ By _____
Monument found _____
<b>Original Bearing Trees Found</b>
Species _____
Diameter _____
Bearing _____
Distance _____

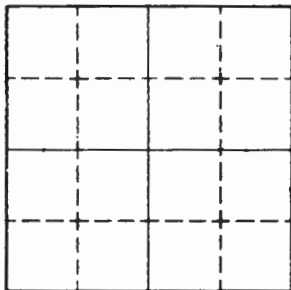
Subsequent Corner Restoration
Year surveyed _____ By _____
Where filed or recorded _____
Monument _____ <small>(Wood post, concrete post, iron rod, etc.)</small>

Evidence of Subsequent Corner Restoration Found
Year of search <u>1/23/90</u> By <u>CK, GB</u>
<u>Found GLO iron with brass cap</u>
<u>set flush with swamp. <del>was</del></u>
<u>Placed 8" steel sign post on</u>
<u>south side of GLO iron.</u>

Bearing Trees, Reference Objects
Species _____
Diameter _____
Bearing _____
Distance _____

Bearing Trees, Reference Objects
_____
_____
_____
_____

*OVER*



Sketch

Corner  F.S. Land

Relation of Evidence to Record Features Along Section Lines

Section line to sections \_\_\_\_\_  
Object \_\_\_\_\_  
Record distance \_\_\_\_\_  
Measured distance \_\_\_\_\_

Other Evidence

Describe evidence of use and occupation such as roads, fences, clearings, timber cutting lines, plantations, etc.. Cite source of testimony if any.

*Ran line from 16 at SW 648', line & dist.  
checked good.*

At time of search:

1. Did you have the record description?

Yes \_\_\_\_\_ No \_\_\_\_\_

2. How was search area located?

Pacing, chaining, photos, maps,  
etc. \_\_\_\_\_

3. Man hours spent in search \_\_\_\_\_

4. Do you think additional search might  
recover evidence? Yes \_\_\_\_\_ No \_\_\_\_\_

5. Signature \_\_\_\_\_

Perpetuation Record

Monument and accessories established. Include brief description of area. \_\_\_\_\_

Certified corner restoration certificate prepared: Yes \_\_\_\_\_ No \_\_\_\_\_

Filed in county records at \_\_\_\_\_ Date \_\_\_\_\_ County Document No. \_\_\_\_\_

Identified on aerial photo No. \_\_\_\_\_ Which is filed at \_\_\_\_\_

Index No. M.N-12  
(Alphabetical - Numerical)

*Book 5*  
*p. 27*

LAND CORNER RECORD  
(RECTANGULAR SURVEYS)

RP-7150-4 (Rev. 6/13/67)  
GPO 802-127

T. 142N R. 30  
*Angle Point 4*

Mer. N.F. Chip

County Cass

State \_\_\_\_\_

Corner common to sections \_\_\_\_\_

and 16

EXISTING SURVEYS

Original Government Survey

Year surveyed \_\_\_\_\_

Original monument \_\_\_\_\_  
(Wood post, stone, pile of stones, pipe, etc.)

Bearing Trees

Species \_\_\_\_\_

Diameter \_\_\_\_\_

Bearing \_\_\_\_\_

Distance \_\_\_\_\_

Subsequent Corner Restoration

Year surveyed \_\_\_\_\_ By \_\_\_\_\_

Where filed or recorded \_\_\_\_\_

Monument \_\_\_\_\_  
(Original, concrete post, iron rod, etc.)

Bearing Trees, Reference Objects

Species \_\_\_\_\_

Diameter \_\_\_\_\_

Bearing \_\_\_\_\_

Distance \_\_\_\_\_

Original Evidence Found

Year of search \_\_\_\_\_ By \_\_\_\_\_

Monument found \_\_\_\_\_

Original Bearing Trees Found

Species \_\_\_\_\_

Diameter \_\_\_\_\_

Bearing \_\_\_\_\_

Distance \_\_\_\_\_

Evidence of Subsequent Corner Restoration Found

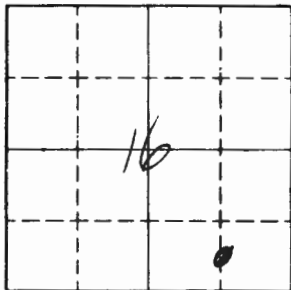
Year of search 10/30/85 By JA-GB

Fd I.P. with B.C. set 6" up. (GLO)

Fd. BT'S

Mkd BT'S See <sup>field</sup> A Book

Bearing Trees, Reference Objects



Sketch

○ Corner    ▨ F.S. Land

Relation of Evidence to Record Features Along Section Lines

Section line to sections \_\_\_\_\_  
 Object \_\_\_\_\_  
 Record distance \_\_\_\_\_  
 Measured distance \_\_\_\_\_

Other Evidence

Describe evidence of use and occupation such as roads, fences, clearings, timber cutting lines, plantations, etc.. Cite source of testimony if any. \_\_\_\_\_

At time of search:

1. Did you have the record description?

Yes \_\_\_\_\_ No \_\_\_\_\_

2. How was search area located?

Pacing, chaining, photos, maps, etc. \_\_\_\_\_

3. Man hours spent in search \_\_\_\_\_

4. Do you think additional search might recover evidence? Yes \_\_\_\_\_ No \_\_\_\_\_

5. Signature \_\_\_\_\_

Perpetuation Record

Monument and accessories established. Include brief description of area. \_\_\_\_\_

Certified corner restoration certificate prepared: Yes \_\_\_\_\_ No \_\_\_\_\_

Filed in county records at \_\_\_\_\_ Date \_\_\_\_\_ County Document No. \_\_\_\_\_

Identified on aerial photo No. \_\_\_\_\_ Which is filed at \_\_\_\_\_

Index No. N-8  
(Alphabetical - Numerical)

**BOOK 3**  
**PG 6**

**LAND CORNER RECORD**  
(RECTANGULAR SURVEYS)

R9-7150-4 (Rev. 6/13/67)  
 GPO 802-127

T. 142 R. 30 Mer. N.F. \_\_\_\_\_ County \_\_\_\_\_ State \_\_\_\_\_  
EAST 1/4 Corner common to sections \_\_\_\_\_, \_\_\_\_\_, 17 and 20

**EXISTING SURVEYS**

**Original Government Survey**

Year surveyed \_\_\_\_\_  
 Original monument \_\_\_\_\_  
(Wood post, stone, pile of stones, pipe, etc.)

**Bearing Trees**

Species \_\_\_\_\_  
 Diameter \_\_\_\_\_  
 Bearing \_\_\_\_\_  
 Distance \_\_\_\_\_

**Subsequent Corner Restoration**

Year surveyed ~~1918~~ 1918 By GLO  
 Where filed or recorded \_\_\_\_\_  
 Monument 1" x 3/8" I.P. with B.C.  
(Original, concrete post, iron rod, etc.)

**Bearing Trees, Reference Objects**

Species \_\_\_\_\_  
 Diameter \_\_\_\_\_  
 Bearing \_\_\_\_\_  
 Distance \_\_\_\_\_

**Original Evidence Found**

Year of search \_\_\_\_\_ By \_\_\_\_\_  
 Monument found \_\_\_\_\_

**Original Bearing Trees Found**

Species \_\_\_\_\_  
 Diameter \_\_\_\_\_  
 Bearing \_\_\_\_\_  
 Distance \_\_\_\_\_

**Evidence of Subsequent Corner Restoration Found**

Year of search 10/31/89 By CK, MEH, GB  
Fd. GLO iron pipe under ice  
but standing upright.  
Fd. remains of both GLO BT'S

**Bearing Trees, Reference Objects**

Species \_\_\_\_\_  
 Diameter \_\_\_\_\_  
 Bearing \_\_\_\_\_  
 Distance \_\_\_\_\_

OVER —



Sketch

○ Corner     F.S. Land

Relation of Evidence to Record Features Along Section Lines

Section line to sections \_\_\_\_\_  
 Object \_\_\_\_\_  
 Record distance \_\_\_\_\_  
 Measured distance \_\_\_\_\_

Other Evidence

Describe evidence of use and occupation such as roads, fences, clearings, timber cutting lines, plantations, etc.. Cite source of testimony if any. \_\_\_\_\_

At time of search:

1. Did you have the record description?

Yes \_\_\_\_\_ No \_\_\_\_\_

2. How was search area located?

Pacing, chaining, photos, maps,  
 etc. \_\_\_\_\_

3. Man hours spent in search \_\_\_\_\_

4. Do you think additional search might  
 recover evidence? Yes \_\_\_\_\_ No \_\_\_\_\_

5. Signature \_\_\_\_\_

Perpetuation Record

Monument and accessories established. Include brief description of area. \_\_\_\_\_

*Placed 8' steel sign posts as reference objects:*

*NORTH  
 WEST  
 EAST*

*} Proper signs att.*

*L.T.S. goes north & west.*

Certified corner restoration certificate prepared: Yes \_\_\_\_\_ No \_\_\_\_\_

Filed in county records at \_\_\_\_\_ Date \_\_\_\_\_ County Document No. \_\_\_\_\_

Identified on aerial photo No. \_\_\_\_\_ Which is filed at \_\_\_\_\_



Index No. N-9 Book 3  
(Alphabetical - Numerical) pg. 3

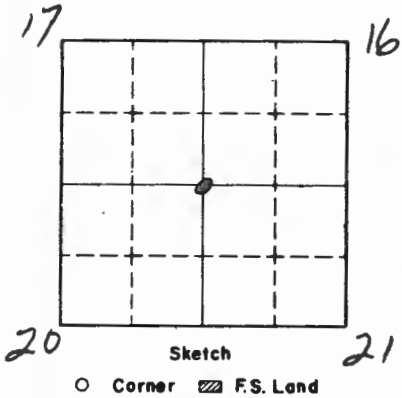
LAND CORNER RECORD  
(RECTANGULAR SURVEYS)

RR-7150-4 (Rev. 6/13/67)  
GPO 802-127

T. 142 R. 30 Mer. N.F. CHIPPEWA N. E. R-2 County \_\_\_\_\_ State \_\_\_\_\_  
SECTION Corner common to sections 16, 17, 20 and 21

EXISTING SURVEYS

Original Government Survey	Original Evidence Found
Year surveyed _____	Year of search _____ By _____
Original monument _____ <small>(Wood post, stone, pile of stones, pipe, etc.)</small>	Monument found _____
<b>Bearing Trees</b>	<b>Original Bearing Trees Found</b>
Species _____	Species _____
Diameter _____	Diameter _____
Bearing _____	Bearing _____
Distance _____	Distance _____
<b>Subsequent Corner Restoration</b>	<b>Evidence of Subsequent Corner Restoration Found</b>
Year surveyed _____ By _____	Year of search <u>1/23/90</u> By <u>CK, GB</u>
Where filed or recorded _____	<u>Found a 3/4" iron pipe with brass cap</u>
Monument _____ <small>(Original, concrete post, iron rod, etc.)</small>	<u>set 8" below swamp. Found old</u>
_____	<u>4x4 post at 2.0' NE of corner with</u>
_____	<u>old tag. Post stands 1' above swamp.</u>
<b>Bearing Trees, Reference Objects</b>	<b>Bearing Trees, Reference Objects</b> <u>OWER</u>
Species _____	_____
Diameter _____	_____
Bearing _____	_____
Distance _____	_____



Relation of Evidence to Record Features Along Section Lines

Section line to sections \_\_\_\_\_

Object \_\_\_\_\_

Record distance \_\_\_\_\_

Measured distance \_\_\_\_\_

Other Evidence

Describe evidence of use and occupation such as roads, fences, clearings, timber cutting lines, plantations, etc. Cite source of testimony if any.

*Chained from S/16 1295' at 51°W. Dist. checked good*

At time of search:

1. Did you have the record description?  
 Yes \_\_\_\_\_ No \_\_\_\_\_

2. How was search area located?  
 Pacing, chaining, photos, maps, etc. \_\_\_\_\_

3. Man hours spent in search \_\_\_\_\_

4. Do you think additional search might recover evidence? Yes \_\_\_\_\_ No \_\_\_\_\_

5. Signature \_\_\_\_\_

Perpetuation Record

Monument and accessories established. Include brief description of area. \_\_\_\_\_

*1124/90 CK, GB*  
*Placed 2 heavy duty 8' steel sign posts - 1 on east and 1 on west side of GLO iron. Wired together. Cap is 8" above swamp.*

*New Reference Ties:*


<i>8' steel sign post</i>	<i>north</i>	<i>4.15'</i>	} <i>survey signs at.</i>
<i>" " " "</i>	<i>east</i>	<i>4.05'</i>	
<i>" " " "</i>	<i>south</i>	<i>4.20'</i>	
<i>" " " "</i>	<i>west</i>	<i>4.05'</i>	

Certified corner restoration certificate prepared: Yes \_\_\_\_\_ No \_\_\_\_\_

Filed in county records at \_\_\_\_\_ Date \_\_\_\_\_ County Document No. \_\_\_\_\_

Identified on aerial photo No. \_\_\_\_\_ Which is filed at \_\_\_\_\_





Sketch

○ Corner    ▨ F.S. Land

Relation of Evidence to Record Features Along Section Lines

Section line to sections \_\_\_\_\_  
 Object \_\_\_\_\_  
 Record distance \_\_\_\_\_  
 Measured distance \_\_\_\_\_

Other Evidence

Describe evidence of use and occupation such as roads, fences, clearings, timber cutting lines, plantations, etc.. Cite source of testimony if any. \_\_\_\_\_

At time of search:

1. Did you have the record description?

Yes \_\_\_\_\_ No \_\_\_\_\_

2. How was search area located?

Pacing, chaining, photos, maps, etc. \_\_\_\_\_

3. Man hours spent in search \_\_\_\_\_

4. Do you think additional search might recover evidence? Yes \_\_\_\_\_ No \_\_\_\_\_

5. Signature \_\_\_\_\_

Perpetuation Record

Monument and accessories established. Include brief description of area. \_\_\_\_\_

Certified corner restoration certificate prepared: Yes \_\_\_\_\_ No \_\_\_\_\_

Filed in county records at \_\_\_\_\_ Date \_\_\_\_\_ County Document No. \_\_\_\_\_

Identified on aerial photo No. \_\_\_\_\_ Which is filed at \_\_\_\_\_

Index No. N-13  
(Alphabetical - Numerical)

*Book 1  
pg 16*

LAND CORNER RECORD  
(RECTANGULAR SURVEYS)

RD-7150-4 (Rev. 6/13/67)  
GPO 802-127

T. 142 R. 30 Mer. N.F. \_\_\_\_\_ County Cass State \_\_\_\_\_  
Section Corner common to sections 15, 16, 21 and 22

EXISTING SURVEYS

Original Government Survey

Year surveyed \_\_\_\_\_  
Original monument \_\_\_\_\_  
(Wood post, stone, pile of stones, pipe, etc.)

Bearing Trees

Species \_\_\_\_\_  
Diameter \_\_\_\_\_  
Bearing \_\_\_\_\_  
Distance \_\_\_\_\_

Subsequent Corner Restoration

Year surveyed \_\_\_\_\_ By \_\_\_\_\_  
Where filed or recorded \_\_\_\_\_  
Monument \_\_\_\_\_  
(Original, concrete post, wax rod, etc.)

Bearing Trees, Reference Objects

Species \_\_\_\_\_  
Diameter \_\_\_\_\_  
Bearing \_\_\_\_\_  
Distance \_\_\_\_\_

Original Evidence Found

Year of search \_\_\_\_\_ By \_\_\_\_\_  
Monument found \_\_\_\_\_

Original Bearing Trees Found

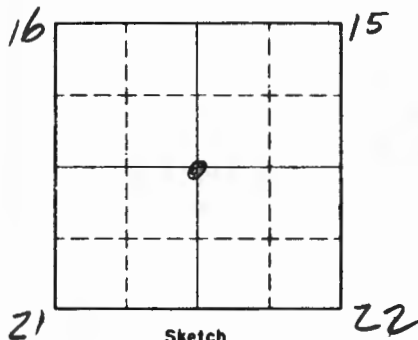
Species \_\_\_\_\_  
Diameter \_\_\_\_\_  
Bearing \_\_\_\_\_  
Distance \_\_\_\_\_

Evidence of Subsequent Corner Restoration Found

Year of search 10/31/85 By CK, GB, JA  
Fd. 2" I.P. with B.C. in SWAMP.  
Mon. set 8" high. (GLD)  
Mkd. 1 BT See Field Book

Bearing Trees, Reference Objects

Species \_\_\_\_\_  
Diameter \_\_\_\_\_  
Bearing \_\_\_\_\_  
Distance \_\_\_\_\_



Sketch

○ Corner    ▨ F.S. Land

Relation of Evidence to Record Features Along Section Lines

Section line to sections \_\_\_\_\_

Object \_\_\_\_\_

Record distance \_\_\_\_\_

Measured distance \_\_\_\_\_

Other Evidence

Describe evidence of use and occupation such as roads, fences, clearings, timber cutting lines, plantations, etc.. Cite source of testimony if any. \_\_\_\_\_

\_\_\_\_\_

\_\_\_\_\_

\_\_\_\_\_

At time of search:

1. Did you have the record description?

Yes \_\_\_\_\_ No \_\_\_\_\_

2. How was search area located?

Pacing, chaining, photos, maps,  
etc. \_\_\_\_\_

\_\_\_\_\_

3. Man hours spent in search \_\_\_\_\_

4. Do you think additional search might

recover evidence? Yes \_\_\_\_\_ No \_\_\_\_\_

5. Signature \_\_\_\_\_

Perpetuation Record

Monument and accessories established. Include brief description of area. \_\_\_\_\_

\_\_\_\_\_

\_\_\_\_\_

\_\_\_\_\_

Certified corner restoration certificate prepared: Yes \_\_\_\_\_ No \_\_\_\_\_

Filed in county records at \_\_\_\_\_ Date \_\_\_\_\_ County Document No. \_\_\_\_\_

Identified on aerial photo No. \_\_\_\_\_ Which is filed at \_\_\_\_\_

Index No. ~~P-1~~ P-1  
(Alphabetical - Numerical)

LAND CORNER RECORD  
(RECTANGULAR SURVEYS)

T. 142 R. 30, 31 S. 5 Mer. N.F. Chippewa County Cross State Minn.  
MC/WC Corner common to sections 19 and 24

EXISTING SURVEYS

**Original Government Survey**

Year surveyed \_\_\_\_\_

Original monument \_\_\_\_\_  
(Wood post, stone, pile of stones, pipe, etc.)

**Bearing Trees**

Species \_\_\_\_\_

Diameter \_\_\_\_\_

Bearing \_\_\_\_\_

Distance \_\_\_\_\_

**Original Evidence Found**

Year of search \_\_\_\_\_ By \_\_\_\_\_

Monument found \_\_\_\_\_

**Original Bearing Trees Found**

Species \_\_\_\_\_

Diameter \_\_\_\_\_

Bearing \_\_\_\_\_

Distance \_\_\_\_\_

**Subsequent Corner Restoration**

Year surveyed 1917 By GLO

Where filed or recorded \_\_\_\_\_

Monument Brass cap on I.P., scribed:  
(Original, concrete post, iron rod, etc.)

**Bearing Trees, Reference**

Species \_\_\_\_\_

Diameter \_\_\_\_\_

Bearing \_\_\_\_\_

Distance \_\_\_\_\_

**Evidence of Subsequent Corner Restoration Found**

Year of search 4/30/68 By H. Tensch, Jr.

\_\_\_\_\_

\_\_\_\_\_

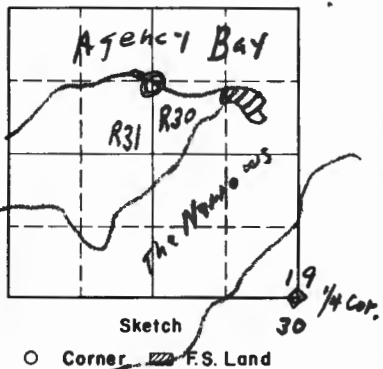
\_\_\_\_\_

\_\_\_\_\_

\_\_\_\_\_

MC  
WC  
524 519  
R31 R30  
T142N  
1917

Relation of Evidence to Record Features Along Section Lines



Section line to sections \_\_\_\_\_  
 Object \_\_\_\_\_  
 Record distance \_\_\_\_\_  
 Measured distance \_\_\_\_\_

Other Evidence

Describe evidence of use and occupation such as roads, fences, clearings, timber cutting lines, plantations, etc.. Cite source of testimony if any. \_\_\_\_\_

The brass cap is at the corner of a private summer home at a white cabin. There was a dark house on the lot w/a sign "Orwell Hawks, Star Route, Deerwood Minn." The entrance to the lot is at the fork of a good woods road.

At time of search:

1. Did you have the record description?

Yes \_\_\_\_\_ No X

2. How was search area located?

Pacing, chaining, photos, maps, etc. Pace

3. Man hours spent in search 1

4. Do you think additional search might recover evidence? Yes \_\_\_\_\_ No X

5. Signature R. Tausch Jr

Perpetuation Record

Monument and accessories established include brief description of area. \_\_\_\_\_

at the top edge  
 The brass cap is on top of a high bank overlooking the South Shore of Agency Bay of Beech Lake.

Certified corner restoration certificate prepared: Yes \_\_\_\_\_ No \_\_\_\_\_

Filed in county records at \_\_\_\_\_ Date \_\_\_\_\_ County Document No. \_\_\_\_\_

Identified on aerial photo No. \_\_\_\_\_ Which is filed at \_\_\_\_\_



Index No. ~~798~~ P08

Book # 3  
PAGE # 19

LAND CORNER RECORD  
(RECTANGULAR SURVEYS)

T. 142N R. 30W Mer. N.F. Chippewa County WIS State WIS.

APL Corner common to sections 20 and 20

EXISTING SURVEYS

**Original Government Survey**

Year surveyed \_\_\_\_\_

Original monument \_\_\_\_\_  
(Wood post, stone, pile of stones, pipe, etc.)

**Bearing Trees**

Species \_\_\_\_\_

Diameter \_\_\_\_\_

Bearing \_\_\_\_\_

Distance \_\_\_\_\_

**Original Evidence Found**

Year of search \_\_\_\_\_ By \_\_\_\_\_

Monument found \_\_\_\_\_

**Original Bearing Trees Found**

Species \_\_\_\_\_

Diameter \_\_\_\_\_

Bearing \_\_\_\_\_

Distance \_\_\_\_\_

**Subsequent Corner Restoration**

Year surveyed 1918 By GL0

Where filed or recorded \_\_\_\_\_

Monument Br. sp on I. P. scribed  
(Original, concrete post, iron rod, etc.)

API  
FR  
1927

**Bearing Trees, Reference Objects** 1918

Species \_\_\_\_\_

Diameter \_\_\_\_\_

Bearing \_\_\_\_\_

Distance \_\_\_\_\_

**Evidence of Subsequent Corner Restoration Found**

Year of search 4/67 By LTRWI

found monument.

\_\_\_\_\_

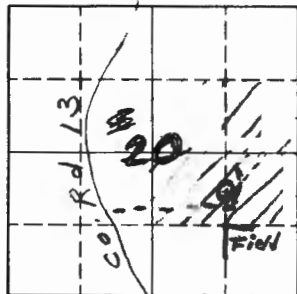
\_\_\_\_\_

\_\_\_\_\_

\_\_\_\_\_

\_\_\_\_\_

\_\_\_\_\_



Sketch

○ Corner    ▨ F.S. Land

Relation of Evidence to Record Features Along Section Lines

Section line to sections \_\_\_\_\_  
 Object \_\_\_\_\_  
 Record distance \_\_\_\_\_  
 Measured distance \_\_\_\_\_

Other Evidence

Describe evidence of use and occupation such as roads, fences, clearings, timber cutting lines, plantations, etc.. Cite source of testimony if any. \_\_\_\_\_

*Co. Rd 13, 20, 21, 22, 23, 24, 25, 26, 27, 28, 29, 30, 31, 32, 33, 34, 35, 36, 37, 38, 39, 40, 41, 42, 43, 44, 45, 46, 47, 48, 49, 50, 51, 52, 53, 54, 55, 56, 57, 58, 59, 60, 61, 62, 63, 64, 65, 66, 67, 68, 69, 70, 71, 72, 73, 74, 75, 76, 77, 78, 79, 80, 81, 82, 83, 84, 85, 86, 87, 88, 89, 90, 91, 92, 93, 94, 95, 96, 97, 98, 99, 100*

At time of search:

1. Did you have the record description?

Yes \_\_\_\_\_ No

2. How was search area located?

Pacing, chaining, photos, maps,  
 etc.

3. Man hours spent in search \_\_\_\_\_

4. Do you think additional search might recover evidence? Yes \_\_\_\_\_ No

5. Signature *[Signature]*

Perpetuation Record

Monument and accessories established. Include brief description of area. \_\_\_\_\_

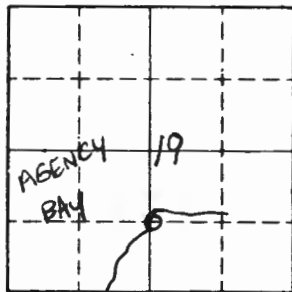
Certified corner restoration certificate prepared: Yes \_\_\_\_\_ No \_\_\_\_\_

Filed in county records at \_\_\_\_\_ Date \_\_\_\_\_ County Document No. \_\_\_\_\_

Identified on aerial photo No. \_\_\_\_\_ Which is filed at \_\_\_\_\_

T. 14R R. 30 S. Mer. N.F. CHIAPEWA County CASS State MN.  
SMC ON SOUTH 1/16 LINE Corner common to sections \_\_\_\_\_ and 19

EXISTING SURVEYS	
Original Government Survey	Original Evidence Found
Year surveyed _____ Original monument _____ <small>(Wood post, stone, pile of stones, pipe, etc.)</small>	Year of search _____ By _____ Monument found _____
Bearing Trees	Original Bearing Trees Found
Species _____ Diameter _____ Bearing _____ Distance _____	Species _____ Diameter _____ Bearing _____ Distance _____
Subsequent Corner Restoration	Evidence of Subsequent Corner Restoration Found
Year surveyed <u>1917</u> By <u>GLO RESURVEY</u> Where filed or recorded <u>ON FILE</u> Monument <u>SET 1" X 36" IRON POST WITH BRASS CAP</u> <small>(Original, concrete post, iron rod, etc.)</small>	Year of search <u>4-28-81</u> By <u>CK-6B</u> <u>FD. 1" IRON + CAP - IN PLACE. - 16" ABOVE GRD.</u> <u>CORNER IS ON TOP OF BANK - 30' ABOVE WATER.</u> <u>ESLD ON 12" N. PINE - SSE - 34.5' FROM</u> <u>CORNER - CHAINED WEST FROM SE 1/16</u> <u>1285.7' LINE FELL AT COR. - DISTANCE GOOD</u>
Bearing Trees, Reference Objects	Bearing Trees, Reference Objects
Species <u>BLK. OAK</u> <u>BLK. OAK</u> Diameter <u>10</u> <u>8</u> Bearing <u>N59E</u> <u>S85E</u> Distance <u>58 LKS.</u> <u>57 LKS.</u> <u>38.28'</u> <u>37.62'</u>	<u>R. OAK</u> <u>NO TRACE</u> <u>15</u> <u>OF OTHER</u> <u>S81E</u> <u>BT</u> <u>37.6'</u> <u>SCAR FACING COR.</u>



Sketch

○ Corner    ▣ F.S. Land

Relation of Evidence to Record Features Along Section Lines

Section line to sections \_\_\_\_\_  
 Object \_\_\_\_\_  
 Record distance \_\_\_\_\_  
 Measured distance \_\_\_\_\_

Other Evidence

Describe evidence of use and occupation such as roads, fences, clearings, timber cutting lines, plantations, etc.. Cite source of testimony if any. \_\_\_\_\_

CORNER IS APPROX. 225' SW OF SUMMER HOME

At time of search:

1. Did you have the record description?

Yes  No \_\_\_\_\_

2. How was search area located?

Pacing chaining, photos, maps, etc. \_\_\_\_\_

3. Man hours spent in search 1HR.

4. Do you think additional search might recover evidence? Yes \_\_\_\_\_ No \_\_\_\_\_

5. Signature Curt Krause

Perpetuation Record

Monument and accessories established. Include brief description of area. \_\_\_\_\_

Certified corner restoration certificate prepared: Yes \_\_\_\_\_ No \_\_\_\_\_

Filed in county records at \_\_\_\_\_ Date \_\_\_\_\_ County Document No. \_\_\_\_\_

Identified on aerial photo No. \_\_\_\_\_ Which is filed at \_\_\_\_\_

Index No. Q 3-4  
(Alphabetical - Numerical)

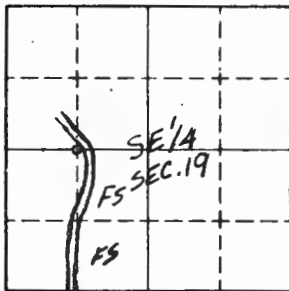
LAND CORNER RECORD  
(RECTANGULAR SURVEYS)

R9-7150-4 (Rev. 6/13/67)  
 GPO 802-127

T. 142 R. 30 S. 5 Mer. N.F. CHIPPEWA County CASS State MN  
AP#1 TR1334 Corner common to sections 19 and \_\_\_\_\_

EXISTING SURVEYS

Original Government Survey	Original Evidence Found
Year surveyed _____	Year of search _____ By _____
Original monument _____ <small>(Wood post, stone, pile of stones, pipe, etc.)</small>	Monument found _____
<b>Bearing Trees</b>	<b>Original Bearing Trees Found</b>
Species _____	Species _____
Diameter _____	Diameter _____
Bearing _____	Bearing _____
Distance _____	Distance _____
<b>Subsequent Corner Restoration</b>	<b>Evidence of Subsequent Corner Restoration Found</b>
Year surveyed <u>1917</u> By <u>GLO RESURVEY</u>	Year of search <u>5/9/85</u> By <u>CK-JA-6B</u>
Where filed or recorded <u>ON FILE</u>	<u>FD. 3/4" IRON PIPE SET BY ROBERT SCHWIEDER, RLS</u>
Monument <u>1" X 3/8" IRON POST W/ CAP MN</u> <small>(Original, concrete post, iron rod, etc.)</small>	<u>WALKER, MN. FOR PRIVATE LAND NORTH OF THIS LINE</u>
<u>TR 1386</u>	<u>IRON IS FLUSH WITH GROUND AND HAS T TYPE SIGN</u>
<u>API</u>	<u>POST ALONGSIDE, 30" HIGH ROCK RING AROUND IRON</u>
<u>TR 1334</u>	<u>9' WEST OF Q. OF WOODS TRAIL NW 1/4 S</u>
<b>Bearing Trees, Reference Objects</b>	<b>Bearing Trees, Reference Objects</b>
Species <u>NO BT's.</u>	<u>OVER</u>
Diameter _____	_____
Bearing _____	_____
Distance _____	_____



Sketch

○ Corner  F.S. Land

Relation of Evidence to Record Features Along Section Lines

Section line to sections \_\_\_\_\_  
 Object \_\_\_\_\_  
 Record distance \_\_\_\_\_  
 Measured distance \_\_\_\_\_

Other Evidence

Describe evidence of use and occupation such as roads, fences, clearings, timber cutting lines, plantations, etc. Cite source of testimony if any.

WOODS TRAIL NW & S IRON IS IN DITCH OR TOE OF SLOPE  
 OF ROAD FILL AT CORNER  
 OPEN SURVEY LINE RUNS WEST OF THIS CORNER  
 CORNER IN HARDWOOD TIMBER

At time of search:

1. Did you have the record description?

Yes  No \_\_\_\_\_

2. How was search area located?

Pacing, chaining, photos, maps,  
 etc. \_\_\_\_\_

3. Man hours spent in search 1 HR.

4. Do you think additional search might  
 recover evidence? Yes \_\_\_\_\_ No

5. Signature Curt Kramer

Perpetuation Record

Monument and accessories established. Include brief description of area. 5/9/85  
3/4" I.P. AT CORNER (IN CORRECT POSITION) BY TRAVERSE  
GLO BRASS CAP IRON POST NOT FOUND

NEW BT'S. TO 3/4" I.P.

W. DAK 11 S31E 50.45' MKD API 519 BT

R. DAK 16 S1E 68.85' MKD API 519 BT

8' STEEL SIGN POST SOUTH 3.90' BOTH SIGNS  
LINE TO STANDARD SOUTH AND EAST

Certified corner restoration certificate prepared: Yes \_\_\_\_\_ No \_\_\_\_\_

Filed in county records at \_\_\_\_\_ Date \_\_\_\_\_ County Document No. \_\_\_\_\_

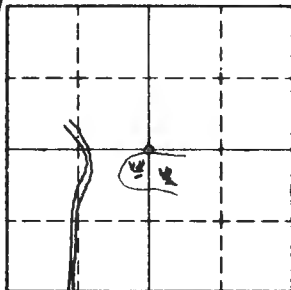
Identified on aerial photo No. \_\_\_\_\_ Which is filed at \_\_\_\_\_

T. 142 R. 30 Mer. N.F. CHIPPEWA County CASS State MIN  
SOUTH EAST 1/16 Corner common to sections 19 and \_\_\_\_\_

EXISTING SURVEYS

Original Government Survey		Original Evidence Found	
Year surveyed _____	Original monument _____ <small>(Wood post, stone, pile of stones, pipe, etc.)</small>	Year of search _____ By _____	Monument found _____
Bearing Trees		Original Bearing Trees Found	
Species _____	Diameter _____	Species _____	Diameter _____
Bearing _____	Distance _____	Bearing _____	Distance _____
Subsequent Corner Restoration		Evidence of Subsequent Corner Restoration Found	
Year surveyed <u>1917</u> By <u>GLO RESURVEY</u>	Where filed or recorded <u>ON FILE</u>	Year of search <u>5/19/85</u> By <u>CK-JA-GB</u> <u>1981</u>	<u>MOVED MONUMENT TO CORRECT POSITION (BY TRAVERSE)</u>
Monument <u>1" X 36" IRON POST W/ CAP MKD</u> <small>(Original, concrete post, iron rod, etc.)</small>	<u>TR 1386</u> ←	<u>MONUMENT MKD AS (NOT SE 1/16) BRASS CAP IS 8" ABOVE</u>	<u>LOW GROUND FIRMLY SET - CORNER IS AT TDE OF SLOPE</u>
	<u>APZ</u>	<u>RIDGE OF HARDWOOD E-W AND SWAMP LOWLAND TO</u>	<u>SOUTH</u>
	<u>TR 1260</u>		
Bearing Trees, Reference Objects		Bearing Trees, Reference Objects	
Species <u>BASSWOOD</u>	<u>OAK</u>	<u>BASSWOOD</u>	<u>OAK STP + LOG</u>
Diameter <u>12</u>	<u>14</u>	<u>23</u>	<u>LARGE</u>
Bearing <u>N88 1/2 E</u>	<u>S89 W</u>	<u>N89 W</u>	<u>N88 E</u>
Distance <u>47 LKS.</u>	<u>116 LKS.</u>	<u>27.5'</u>	<u>80.0'</u>
<u>31.02'</u>	<u>76.6'</u>	<u>SCAR TO COR.</u>	<u>WELL ROTTED (LOG TO COR. LYING TO COR.)</u>

19



Sketch

○ Corner    ▨ F.S. Land

## Relation of Evidence to Record Features Along Section Lines

Section line to sections \_\_\_\_\_

Object \_\_\_\_\_

Record distance \_\_\_\_\_

Measured distance \_\_\_\_\_

## Other Evidence

Describe evidence of use and occupation such as roads, fences, clearings, timber cutting lines, plantations, etc.. Cite source of testimony if any. \_\_\_\_\_

LOWLAND SWAMP SOUTH OF MANU.

At time of search:

1. Did you have the record description?

Yes  No \_\_\_\_\_

LINE TO STANDARD WEST & SOUTH

2. How was search area located?

Pacing, chaining, photos, maps,  
etc. \_\_\_\_\_

## Perpetuation Record

Monument and accessories established. Include brief description of area. 5/9/85

RESET OLD MANU. AT CORRECT POSITION

MKD NEW BT

ASH 7 S66W 18.70' MKD SE 1/16 S19 BT

1970 R.OAK 14 N50E 40.75' " SE 1/16 S19 BT

1970 W.OAK 18 N3W 19.40' " SE 1/16 S19 BT

8' STEEL SIGN POST WEST 3.7' BOTH SIGNS

" " " " SOUTH 3.6' " "

3. Man hours spent in search 2 HRS.

4. Do you think additional search might  
recover evidence? Yes \_\_\_\_\_ No

Certified corner restoration certificate prepared: Yes \_\_\_\_\_ No \_\_\_\_\_

Filed in county records at \_\_\_\_\_ Date \_\_\_\_\_ County Document No. \_\_\_\_\_

5. Signature Curt Krause

Identified on aerial photo No. \_\_\_\_\_ Which is filed at \_\_\_\_\_



Index No. Q-8  
(Alphabetical - Numerical)

BOOK # 3  
PAGE # 18


LAND CORNER RECORD  
(RECTANGULAR SURVEYS)

T. 142N R. 30W Mer. N.F. Chippewa County Cass State Miss.  
SE 1/16 Corner common to sections 20 and \_\_\_\_\_

EXISTING SURVEYS

Original Government Survey	Original Evidence Found
Year surveyed _____	Year of search _____ By _____
Original monument _____ <small>(Wood post, stone, pile of stones, pipe, etc.)</small>	Monument found _____
<b>Bearing Trees</b>	<b>Original Bearing Trees Found</b>
Species _____	Species _____
Diameter _____	Diameter _____
Bearing _____	Bearing _____
Distance _____	Distance _____

Subsequent Corner Restoration	Evidence of Subsequent Corner Restoration Found
Year surveyed <u>1919</u> By <u>G &amp; O</u>	Year of search <u>4-17</u> By <u>LT &amp; WI</u>
Where filed or recorded _____	_____
Monument <u>Brass Cap on I.P. S.C. 1/4</u> <small>(Original, concrete post, iron rod, etc.)</small>	<u>found monument adjacent to</u> <u>NW corner of large hay field.</u>
<u>SE 1/16 S20</u> <u>L-18</u>	_____
<b>Bearing Trees, Reference Objects</b>	_____
Species _____	_____
Diameter _____	_____
Bearing _____	_____
Distance _____	_____



Sketch

○ Corner    ▨ F.S. Land

Relation of Evidence to Record Features Along Section Lines

Section line to sections \_\_\_\_\_  
 Object \_\_\_\_\_  
 Record distance \_\_\_\_\_  
 Measured distance \_\_\_\_\_

Other Evidence

Describe evidence of use and occupation such as roads, fences, clearings, timber cutting lines, plantations, etc.. Cite source of testimony if any. \_\_\_\_\_

*Corner is adjacent to N.E. c  
 of [unclear] field.*

At time of search:

1. Did you have the record description?

Yes \_\_\_\_\_ No  \_\_\_\_\_

2. How was search area located?

Pacing, chaining, photos, maps,  
 etc.

3. Man hours spent in search \_\_\_\_\_

4. Do you think additional search might recover evidence? Yes  No \_\_\_\_\_

5. Signature *P. Trench, Jr.*

Perpetuation Record

Monument and accessories established. Include brief description of area. \_\_\_\_\_

Certified corner restoration certificate prepared: Yes \_\_\_\_\_ No \_\_\_\_\_

Filed in county records at \_\_\_\_\_ Date \_\_\_\_\_ County Document No. \_\_\_\_\_

Identified on aerial photo No. \_\_\_\_\_ Which is filed at \_\_\_\_\_

T. 142 N R. 30 W Mer. N.F. Chippewa County Cass State Minn.  
AP2 Corner common to sections 20 and

EXISTING SURVEYS

Original Government Survey

Year surveyed \_\_\_\_\_  
Original monument \_\_\_\_\_  
(Wood post, stone, pile of stones, pipe, etc.)

Bearing Trees

Species \_\_\_\_\_  
Diameter \_\_\_\_\_  
Bearing \_\_\_\_\_  
Distance \_\_\_\_\_

Subsequent Corner Restoration

Year surveyed 1918 By GLO  
Where filed or recorded \_\_\_\_\_  
Monument Brass Cap on I.P., scribed:  
(Original, concrete post, iron rod, etc.)

AP2  
I.P.  
1623  
1918

Bearing Trees, Reference Objects

Species \_\_\_\_\_  
Diameter \_\_\_\_\_  
Bearing \_\_\_\_\_  
Distance \_\_\_\_\_

Original Evidence Found

Year of search \_\_\_\_\_ By \_\_\_\_\_  
Monument found \_\_\_\_\_

Original Bearing Trees Found

Species \_\_\_\_\_  
Diameter \_\_\_\_\_  
Bearing \_\_\_\_\_  
Distance \_\_\_\_\_

Evidence of Subsequent Corner Restoration Found

Year of search 9/20/68 By L. Tensch, Jr.  
29  
Did not search for BT

Relation of Evidence to Record Features Along Section Lines

Section line to sections \_\_\_\_\_  
 Object \_\_\_\_\_  
 Record distance \_\_\_\_\_  
 Measured distance \_\_\_\_\_

Other Evidence

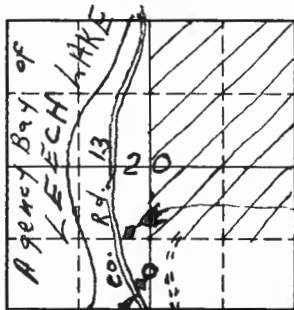
Describe evidence of use and occupation such as roads, fences, clearings, timber cutting lines, plantations, etc.. Cite source of testimony if any.

*Corner lies about 2 ch. E. of Ralph Turner residence at edge of narrow strip of R8 type. Land to the East has been cleared out of pine. A brushed-out survey runs North to a brass esp corner, the C.S. 1/16 corner.*

Perpetuation Record

Monument and accessories established. Include brief description of area.

Certified corner restoration certificate prepared: Yes \_\_\_\_\_ No \_\_\_\_\_  
 Filed in county records at \_\_\_\_\_ Date \_\_\_\_\_ County Document No. \_\_\_\_\_  
 Identified on aerial photo No. \_\_\_\_\_ Which is filed at \_\_\_\_\_



Ralph Turner Residence  
 Corner F.S. Land

At time of search:

1. Did you have the record description?

Yes \_\_\_\_\_ No X

2. How was search area located?

Pacing, chaining, photos, maps, etc. photo

3. Man hours spent in search 1

4. Do you think additional search might recover evidence? Yes \_\_\_\_\_ No X

5. Signature L. Tauschke

Index No. QR-8  
(Alphabetical - Numerical)

LAND CORNER RECORD  
(RECTANGULAR SURVEYS)

R9-7150-4 (Rev. 6/13/67)  
GPO 802-127

T. 142 R. 30 5<sup>th</sup> Mer. N.F. Chippewa County Cass State Minn.  
Ap\*2 Tr. 1643 Corner common to sections 20 and \_\_\_\_\_

EXISTING SURVEYS

**Original Government Survey**

Year surveyed \_\_\_\_\_

Original monument \_\_\_\_\_  
(Wood post, stone, pile of stones, pipe, etc.)

**Bearing Trees**

Species \_\_\_\_\_

Diameter \_\_\_\_\_

Bearing \_\_\_\_\_

Distance \_\_\_\_\_

**Original Evidence Found**

Year of search \_\_\_\_\_ By \_\_\_\_\_

Monument found \_\_\_\_\_

**Original Bearing Trees Found**

Species \_\_\_\_\_

Diameter \_\_\_\_\_

Bearing \_\_\_\_\_

Distance \_\_\_\_\_

**Subsequent Corner Restoration**

Year surveyed \_\_\_\_\_ By \_\_\_\_\_

Where filed or recorded \_\_\_\_\_

Monument \_\_\_\_\_  
(Original, concrete post, iron rod, etc.)

**Evidence of Subsequent Corner Restoration Found**

Year of search 8-4-77 By J.M. L.W.  
1" I.P. 3" above ground with brass  
cap marked

AP.1  
Tr. 1643  
1918

**Bearing Trees, Reference Objects**

Species \_\_\_\_\_

Diameter \_\_\_\_\_

Bearing \_\_\_\_\_

Distance \_\_\_\_\_

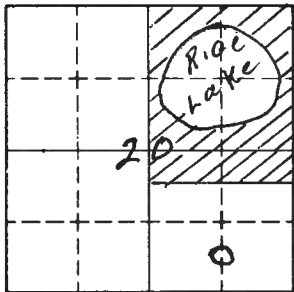
**Bearing Trees, Reference Objects**

\_\_\_\_\_

\_\_\_\_\_

\_\_\_\_\_

\_\_\_\_\_



Sketch

○ Corner    ▨ F.S. Land

Relation of Evidence to Record Features Along Section Lines

Section line to sections \_\_\_\_\_  
 Object \_\_\_\_\_  
 Record distance \_\_\_\_\_  
 Measured distance \_\_\_\_\_

Other Evidence

Describe evidence of use and occupation such as roads, fences, clearings, timber cutting lines, plantations, etc.. Cite source of testimony if any. *This corner is at the base of a fence post & there is a old fence corner post on the ground at this point. There is parts of a old fence running west from this cor. To AP. 2 cor.*

At time of search:

1. Did you have the record description?  
 Yes  No \_\_\_\_\_

*Iran The line between AP. 2 & AP 1 on S. 87° E  
 19.62 Ch.*

2. How was search area located?  
 Pacing chaining, photos, maps,  
 etc. Compass

Perpetuation Record

Monument and accessories established. Include brief description of area. \_\_\_\_\_

3. Man hours spent in search 0

4. Do you think additional search might  
 recover evidence? Yes \_\_\_\_\_ No \_\_\_\_\_

Certified corner restoration certificate prepared: Yes \_\_\_\_\_ No \_\_\_\_\_

Filed in county records at \_\_\_\_\_ Date \_\_\_\_\_ County Document No. \_\_\_\_\_

5. Signature *Les M. Wittboeft*

Identified on aerial photo No. \_\_\_\_\_ Which is filed at \_\_\_\_\_

Index No. R-2-4  
(Alphabetical - Numerical)LAND CORNER RECORD  
(RECTANGULAR SURVEYS)R9-7150-4 (Rev. 6/13/67)  
GPO 802-127T. 142 R. 30 5th Mer. N.F. Chippewa County Cass State MN  
AP.4 Corner common to sections 19 30 and \_\_\_\_\_

## EXISTING SURVEYS

## Original Government Survey

Year surveyed 1917  
Original monument 6.10 Brass capped Iron Pipe  
(Wood post, stone, pile of stones, pipe, etc.)

## Bearing Trees

Species \_\_\_\_\_  
Diameter \_\_\_\_\_  
Bearing \_\_\_\_\_  
Distance \_\_\_\_\_

## Subsequent Corner Restoration

Year surveyed 7/7/86 By CK JA G/L  
Where filed or recorded FB # 1 p. 40  
Monument Set pellet down 30" in place of 6.10 Iron  
Will set back after road clearing completed  
(Laying concrete post on top, etc.)

Marked BTS:

## Bearing Trees, Reference Objects

Species R. Oak R. Oak B. Ash  
Diameter 9" 11" 4"  
Bearing S32E N29E S23W  
Distance 103.70' 84.80' 101.75'*(Blazed & scribed spikes red ring)*

## Original Evidence Found

Year of search 7/7/86 By \_\_\_\_\_  
Monument found 6.10 Brass Cap - removed because  
of road construction

## Original Bearing Trees Found

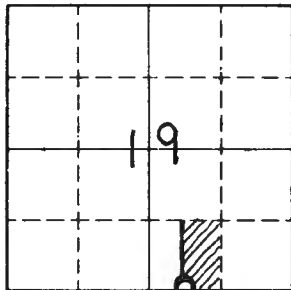
Species \_\_\_\_\_  
Diameter \_\_\_\_\_  
Bearing \_\_\_\_\_  
Distance \_\_\_\_\_

## Evidence of Subsequent Corner Restoration Found

Year of search \_\_\_\_\_ By \_\_\_\_\_

## Bearing Trees, Reference Objects

Species \_\_\_\_\_  
Diameter \_\_\_\_\_  
Bearing \_\_\_\_\_  
Distance \_\_\_\_\_



Sketch

○ Corner    ▨ F.S. Land

Relation of Evidence to Record Features Along Section Lines

Section line to sections \_\_\_\_\_  
 Object \_\_\_\_\_  
 Record distance \_\_\_\_\_  
 Measured distance \_\_\_\_\_

Other Evidence

Describe evidence of use and occupation such as roads, fences, clearings, timber cutting lines, plantations, etc.. Cite source of testimony if any. \_\_\_\_\_

CORNER AT EAST EDGE OF PRIVATE DRIVEWAY TO NORTH  
(TIMMONS)

At time of search:

1. Did you have the record description?

Yes \_\_\_\_\_ No \_\_\_\_\_

2. How was search area located?

Pacing, chaining, photos, maps,  
 etc. \_\_\_\_\_

3. Man hours spent in search \_\_\_\_\_

4. Do you think additional search might

recover evidence? Yes \_\_\_\_\_ No \_\_\_\_\_

5. Signature \_\_\_\_\_

Perpetuation Record

Monument and accessories established. Include brief description of area. \_\_\_\_\_

Certified corner restoration certificate prepared: Yes \_\_\_\_\_ No \_\_\_\_\_

Filed in county records at \_\_\_\_\_ Date \_\_\_\_\_ County Document No. \_\_\_\_\_

Identified on aerial photo No. \_\_\_\_\_ Which is filed at \_\_\_\_\_



Index No. R-3-4

(Alphabetical - Numerical)

Book 1  
Pg. 40LAND CORNER RECORD  
(RECTANGULAR SURVEYS)

R9-7150-4 (Rev. 6/13/67)

GPO 802-127

T. 142 R. 30 S Mer. N.F. CHIPPEWA County CASS State MINN  
AP#4 TR1334 Corner common to sections \_\_\_\_\_ and \_\_\_\_\_

## EXISTING SURVEYS

## Original Government Survey

Year surveyed \_\_\_\_\_  
Original monument \_\_\_\_\_  
(Wood post, stone, pile of stones, pipe, etc.)

## Bearing Trees

Species \_\_\_\_\_  
Diameter \_\_\_\_\_  
Bearing \_\_\_\_\_  
Distance \_\_\_\_\_

## Subsequent Corner Restoration

Year surveyed 1917 By GLO RESURVEY  
Where filed or recorded ON FILE  
Monument 1" X 36" IRON POST w/ CAP MKD.  
(Original, concrete post, iron rod, etc.)AP4  
TR13341917

## Bearing Trees, Reference Objects

Species \_\_\_\_\_  
Diameter \_\_\_\_\_  
Bearing \_\_\_\_\_  
Distance \_\_\_\_\_

## Original Evidence Found

Year of search \_\_\_\_\_ By \_\_\_\_\_  
Monument found \_\_\_\_\_

## Original Bearing Trees Found

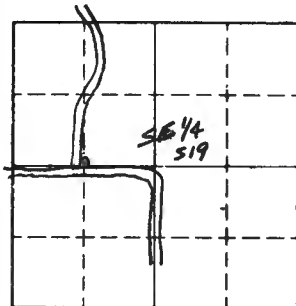
Species \_\_\_\_\_  
Diameter \_\_\_\_\_  
Bearing \_\_\_\_\_  
Distance \_\_\_\_\_

## Evidence of Subsequent Corner Restoration Found

Year of search 5/9/85 By CK-6B-JA  
FD. IRON + CAP IN PLACE. IN ROCK RING ALONG SIDE  
PRIVATE DRIVEWAY NORTH - 6' STEEL POST ALONGSIDE  
4' HIGH (NO BT'S. NOW)NEW TIES 7/7/86 CK-6B-JA OVER

## Bearing Trees, Reference Objects

Species \_\_\_\_\_  
Diameter \_\_\_\_\_  
Bearing \_\_\_\_\_  
Distance \_\_\_\_\_



Sketch

○ Corner  F.S. Land

Relation of Evidence to Record Features Along Section Lines

Section line to sections \_\_\_\_\_  
 Object \_\_\_\_\_  
 Record distance \_\_\_\_\_  
 Measured distance \_\_\_\_\_

Other Evidence

Describe evidence of use and occupation such as roads, fences, clearings, timber cutting lines, plantations, etc.. Cite source of testimony if any. \_\_\_\_\_

CAP MARKED

LINE TO STANDARD NORTH

AP4
TR
1334
1917

At time of search:

1. Did you have the record description?

Yes  No \_\_\_\_\_

2. How was search area located?

Pacing, chaining, photos, maps,  
 etc. \_\_\_\_\_

3. Man hours spent in search 11HR

4. Do you think additional search might recover evidence? Yes \_\_\_\_\_ No

5. Signature Curt Kama

Perpetuation Record

Monument and accessories established. Include brief description of area. 7/7/86

REMOVED IRON CAP - NEW ROAD CONSTRUCTION  
SET MAGNETIC PELLET 30" BELOW GROUND

TIES TO IRON

R. OAK 9 S32E 103.70'  
R. OAK 11 N29E 84.80'  
B. ASH 4 S23W 104.75'

Certified corner restoration certificate prepared: Yes \_\_\_\_\_ No \_\_\_\_\_

Filed in county records at \_\_\_\_\_ Date \_\_\_\_\_ County Document No. \_\_\_\_\_

Identified on aerial photo No. \_\_\_\_\_ Which is filed at \_\_\_\_\_

Index No. R-3,4  
(Alphabetical - Numerical)

Book 1  
pg. 40

LAND CORNER RECORD  
(RECTANGULAR SURVEYS)

RS-7150-4 (Rev. 6/13/67)  
GPO 802-127

T. 142 R. 30 Mer. N.F. \_\_\_\_\_ County \_\_\_\_\_ State \_\_\_\_\_  
Angle Pt. 4 Corner common to sections \_\_\_\_\_, 19 and 30  
TR 1334 660' W of E 1/4

EXISTING SURVEYS

Original Government Survey

Year surveyed \_\_\_\_\_  
Original monument \_\_\_\_\_  
(Wood post, stone, pile of stones, pipe, etc.)

Bearing Trees

Species \_\_\_\_\_  
Diameter \_\_\_\_\_  
Bearing \_\_\_\_\_  
Distance \_\_\_\_\_

Subsequent Corner Restoration

Year surveyed \_\_\_\_\_ By \_\_\_\_\_  
Where filed or recorded \_\_\_\_\_  
Monument \_\_\_\_\_  
(Original, concrete post, iron rod, etc.)

Bearing Trees, Reference Objects

Species \_\_\_\_\_  
Diameter \_\_\_\_\_  
Bearing \_\_\_\_\_  
Distance \_\_\_\_\_

Original Evidence Found

Year of search \_\_\_\_\_ By \_\_\_\_\_  
Monument found \_\_\_\_\_

Original Bearing Trees Found

Species \_\_\_\_\_  
Diameter \_\_\_\_\_  
Bearing \_\_\_\_\_  
Distance \_\_\_\_\_

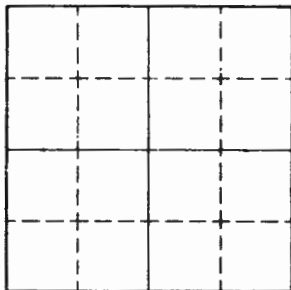
Evidence of Subsequent Corner Restoration Found

Year of search 7/7/86 By CK, JA, GB  
Removed GLO B.C. I. P. (road const)  
set pellet down 30" in place of  
B.C.

over

Bearing Trees, Reference Objects

Species \_\_\_\_\_  
Diameter \_\_\_\_\_  
Bearing \_\_\_\_\_  
Distance \_\_\_\_\_



Sketch

○ Corner     F.S. Land

Relation of Evidence to Record Features Along Section Lines

Section line to sections \_\_\_\_\_

Object \_\_\_\_\_

Record distance \_\_\_\_\_

Measured distance \_\_\_\_\_

Other Evidence

Describe evidence of use and occupation such as roads, fences, clearings, timber cutting lines, plantations, etc.. Cite source of testimony if any. \_\_\_\_\_

At time of search:

1. Did you have the record description?

Yes \_\_\_\_\_ No \_\_\_\_\_

2. How was search area located?

Pacing, chaining, photos, maps, etc. \_\_\_\_\_

Perpetuation Record

Monument and accessories established. Include brief description of area. \_\_\_\_\_

*Mkd. BT'S*

<i>R. Oak</i>	<i>9"</i>	<i>S32E</i>	<i>103.7</i>	<i>} scribbled, paint, spks, tags</i>
<i>R. Oak</i>	<i>11"</i>	<i>N29E</i>	<i>84.8</i>	
<i>B. Ash</i>	<i>4"</i>	<i>S23W</i>	<i>101.75</i>	

3. Man hours spent in search \_\_\_\_\_

4. Do you think additional search might recover evidence? Yes \_\_\_\_\_ No \_\_\_\_\_

*L.T.S. runs north of corner.*

Certified corner restoration certificate prepared: Yes \_\_\_\_\_ No \_\_\_\_\_

Filed in county records of \_\_\_\_\_ Date \_\_\_\_\_ County Document No. \_\_\_\_\_

5. Signature \_\_\_\_\_

Identified on aerial photo No. \_\_\_\_\_ Which is filed at \_\_\_\_\_

Index No. R-4  
(Alphabetical - Numerical)

*BOOK # 1*  
*PAGE # 39*

LAND CORNER RECORD  
(RECTANGULAR SURVEYS)

R9-7 150-4 (Rev. 6/13/67)  
GPO 802-127

T. 142 R. 30 5th Mer. N.F. Chippewa County Cass State MN  
East 1/16 Corner common to sections 19 and 30

EXISTING SURVEYS

Original Government Survey

Year surveyed \_\_\_\_\_  
Original monument \_\_\_\_\_  
(Wood post, stone, pile of stones, pipe, etc.)

Bearing Trees

Species \_\_\_\_\_  
Diameter \_\_\_\_\_  
Bearing \_\_\_\_\_  
Distance \_\_\_\_\_

Subsequent Corner Restoration

Year surveyed \_\_\_\_\_ By \_\_\_\_\_  
Where filed or recorded \_\_\_\_\_  
Monument \_\_\_\_\_  
(Original, concrete post, iron rod, etc.)

Bearing Trees, Reference Objects

Species \_\_\_\_\_  
Diameter \_\_\_\_\_  
Bearing \_\_\_\_\_  
Distance \_\_\_\_\_

Original Evidence Found

Year of search \_\_\_\_\_ By \_\_\_\_\_  
Monument found \_\_\_\_\_

Original Bearing Trees Found

Species \_\_\_\_\_  
Diameter \_\_\_\_\_  
Bearing \_\_\_\_\_  
Distance \_\_\_\_\_

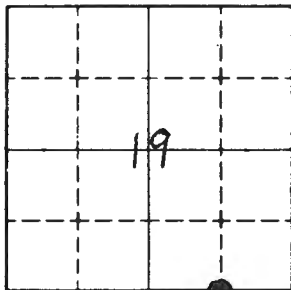
Evidence of Subsequent Corner Restoration Found

Year of search \_\_\_\_\_ By \_\_\_\_\_

See Restoration Certificate

Bearing Trees, Reference Objects

\_\_\_\_\_  
\_\_\_\_\_  
\_\_\_\_\_  
\_\_\_\_\_



Sketch

○ Corner  F.S. Land

Relation of Evidence to Record Features Along Section Lines

Section line to sections \_\_\_\_\_  
 Object \_\_\_\_\_  
 Record distance \_\_\_\_\_  
 Measured distance \_\_\_\_\_

Other Evidence

Describe evidence of use and occupation such as roads, fences, clearings, timber cutting lines, plantations, etc.. Cite source of testimony if any. \_\_\_\_\_

11-21-91 GB-CK

Fd. IRON + CAP - BOTH 8' SIGN POSTS + 4X4 CEDAR POST  
 LYING BY OAK BT TO NORTH OF CORNER.  
 RESET GLO IRON FROM TIES  
 OUR OAK AT N4W 58.35'  
 GLO OAK AT N68E 49.50'

At time of search:

1. Did you have the record description?  
 Yes \_\_\_\_\_ No \_\_\_\_\_

2. How was search area located?  
 Pacing, chaining, photos, maps,  
 etc. \_\_\_\_\_

3. Man hours spent in search \_\_\_\_\_

4. Do you think additional search might  
 recover evidence? Yes \_\_\_\_\_ No \_\_\_\_\_

5. Signature \_\_\_\_\_

Perpetuation Record

Monument and accessories established. Include brief description of area. \_\_\_\_\_

SET 1" IRON (GLO) 5" BELOW DRIVEWAY

MARKED NEW RTS.

N. PINE 22 N13W 123.42'

R. OAK 8 S44E 58.25'

8' STEEL SIGN POST NORTH 18.8'

" " " " EAST 16.8'

GLO W. OAK AT N68E 49.5' NOW IS 9"

AREA NW OF CORNER HAS BEEN CUT OVER 5 YRS AGO

Certified corner restoration certificate prepared: Yes \_\_\_\_\_ No \_\_\_\_\_

Filed in county records at \_\_\_\_\_ Date \_\_\_\_\_ County Document No. \_\_\_\_\_

Identified on aerial photo No. \_\_\_\_\_ Which is filed at \_\_\_\_\_

Index No. R-4

BOOK 1

Pg. 39

LAND CORNER RECORD  
(RECTANGULAR SURVEYS)

R9-7150-4 (Rev. 6/13/67)

GPO 602-127

T. 142 R. 20 S. Mer. N.F. CHIPPEWA County CASS State MINN  
EAST 116 Corner common to sections 19 and 30

## EXISTING SURVEYS

## Original Government Survey

Year surveyed \_\_\_\_\_  
Original monument \_\_\_\_\_  
(Wood post, stone, pile of stones, pipe, etc.)

## Bearing Trees

Species \_\_\_\_\_  
Diameter \_\_\_\_\_  
Bearing \_\_\_\_\_  
Distance \_\_\_\_\_

## Subsequent Corner Restoration

Year surveyed 1917 By GLO RESURVEY  
Where filed or recorded ON FILE  
Monument 1" x 3/8" IRON POST w/ CAP MKD  
(Original, concrete post, iron rod, etc.)  
E 1/4 - S 1/4  
S 30'  
1917

## Bearing Trees, Reference Objects

Species W. OAK 1971 OAK R. OAK ROTTED OAK ST.  
Diameter 4 → 8 7 →  
Bearing N68E N68E S55E S55E  
Distance 75 LKS. 49.5' 14 LKS. 9.2'  
49.5' SCAB 9.2' WELL ROTTED

## Original Evidence Found

Year of search \_\_\_\_\_ By \_\_\_\_\_  
Monument found \_\_\_\_\_

## Original Bearing Trees Found

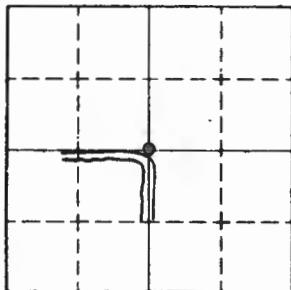
Species \_\_\_\_\_  
Diameter \_\_\_\_\_  
Bearing \_\_\_\_\_  
Distance \_\_\_\_\_

## Evidence of Subsequent Corner Restoration Found

Year of search 5/9/85 By CK-68-JA  
FD. IRON CAP IN PLACE IN ROCK MOUND 10' ABOVE  
GROUND - ROAD TANGENTS S & W  
4 X 4 RED TOP CEDAR POST 2' WEST OK

## MKD NEW BT Bearing Trees, Reference Objects

Species OAK GLO OAK 1971 R. OAK  
Diameter 5 9 10  
Bearing N4W N68E S55E  
Distance 58.35 49.5' 8.7'  
MKD BT SCAB & TAG SCAB & TAG



Sketch

○ Corner    ▨ F.S. Land

Relation of Evidence to Record Features Along Section Lines

Section line to sections \_\_\_\_\_  
 Object \_\_\_\_\_  
 Record distance \_\_\_\_\_  
 Measured distance \_\_\_\_\_

Other Evidence

Describe evidence of use and occupation such as roads, fences, clearings, timber cutting lines, plantations, etc.. Cite source of testimony if any. \_\_\_\_\_

LINE TO STAND HAD TO NORTH

At time of search:

1. Did you have the record description?

Yes \_\_\_\_\_ No \_\_\_\_\_

2. How was search area located?

Pacing, chaining, photos, maps, etc. \_\_\_\_\_

3. Man hours spent in search \_\_\_\_\_

4. Do you think additional search might recover evidence? Yes \_\_\_\_\_ No \_\_\_\_\_

5. Signature \_\_\_\_\_

Perpetuation Record

Monument and accessories established. Include brief description of area. 5/9/85

MAKO NEW BT  
W. OAK & N4W 50.35 MAKO BT  
FD. BROKEN OFF 11-21-91

8' STEEL SIGN POST NORTH 4.3' BOTH SIGNS  
" " " " SOUTH 5.3' " " } BOTH IN NEW  
4x4 CEDAR POST GONE } LOCATION  
11-21-91

Certified corner restoration certificate prepared: Yes \_\_\_\_\_ No \_\_\_\_\_

Filed in county records at \_\_\_\_\_ Date \_\_\_\_\_ County Document No. \_\_\_\_\_

Identified on aerial photo No. \_\_\_\_\_ Which is filed at \_\_\_\_\_



Index No. R-4  
(Alphabetical - Numerical)

Book 1  
Pg 39

LAND CORNER RECORD  
(RECTANGULAR SURVEYS)

R9-7150-4 (Rev. 6/13/67)  
GPO 802-127

T. 192 R. 30 Mer. N.F. \_\_\_\_\_ County \_\_\_\_\_ State \_\_\_\_\_  
E46 Corner common to sections \_\_\_\_\_ 19 and 30

EXISTING SURVEYS

Original Government Survey

Year surveyed \_\_\_\_\_  
Original monument \_\_\_\_\_  
(Wood post, stone, pile of stones, pipe, etc.)

Bearing Trees

Species \_\_\_\_\_  
Diameter \_\_\_\_\_  
Bearing \_\_\_\_\_  
Distance \_\_\_\_\_

Subsequent Corner Restoration

Year surveyed \_\_\_\_\_ By \_\_\_\_\_  
Where filed or recorded \_\_\_\_\_  
Monument \_\_\_\_\_  
(Original, concrete post, iron rod, etc.)

Bearing Trees, Reference Objects

Species \_\_\_\_\_  
Diameter \_\_\_\_\_  
Bearing \_\_\_\_\_  
Distance \_\_\_\_\_

Original Evidence Found

Year of search \_\_\_\_\_ By \_\_\_\_\_  
Monument found \_\_\_\_\_

Original Bearing Trees Found

Species \_\_\_\_\_  
Diameter \_\_\_\_\_  
Bearing \_\_\_\_\_  
Distance \_\_\_\_\_

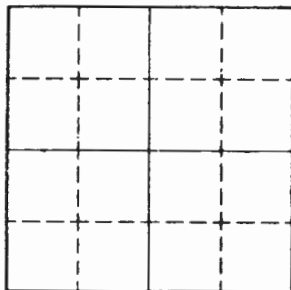
Evidence of Subsequent Corner Restoration Found

Year of search 5/9/85 By CK, GB, JA  
Fd. GLO mon. bent in place. Straightened.  
Fd. GLO BT recorded by GLO.  
Fd. 1971 BT

OVER -

Bearing Trees, Reference Objects

GLO  
W Oak 14" R. Oak  
9 10"  
N68E S53E  
75IKS. 8.7'  
Scan Vis.



Sketch

Corner  F.S. Land

Relation of Evidence to Record Features Along Section Lines

Section line to sections \_\_\_\_\_

Object \_\_\_\_\_

Record distance \_\_\_\_\_

Measured distance \_\_\_\_\_

Other Evidence

Describe evidence of use and occupation such as roads, fences, clearings, timber cutting lines, plantations, etc.. Cite source of testimony if any. \_\_\_\_\_

At time of search:

1. Did you have the record description?

Yes \_\_\_\_\_ No \_\_\_\_\_

2. How was search area located?

Pacing, chaining, photos, maps, etc. \_\_\_\_\_

3. Man hours spent in search \_\_\_\_\_

4. Do you think additional search might recover evidence? Yes \_\_\_\_\_ No \_\_\_\_\_

5. Signature \_\_\_\_\_

Perpetuation Record

Monument and accessories established. Include brief description of area. \_\_\_\_\_

*BT MKd.*

*W. Oak 5" NW 58.35 scribed BT*

*Steel sign post 5 north 4.3 and south 5.3 with both signs attached.*

*L.T.S. north 1/4 mile.*

Certified corner restoration certificate prepared: Yes \_\_\_\_\_ No \_\_\_\_\_

Filed in county records at \_\_\_\_\_ Date \_\_\_\_\_ County Document No. \_\_\_\_\_

Identified on aerial photo No. \_\_\_\_\_ Which is filed at \_\_\_\_\_

Index No. ~~123~~ R-4,5  
(Alphabetical - Numerical)

BOOK # 1  
PAGE # 44  
5TH

LAND CORNER RECORD  
(RECTANGULAR SURVEYS)

RD-7 150-4 (Rev. 6/13/67)  
GPO 909-127

T. 142N R. 30W  
A.P. # 4 E/E/24

Mer. N.F. CHIPPEWA County CASS

State MINN  
19 and 30

Corner common to sections \_\_\_\_\_

EXISTING SURVEYS

Original Government Survey

Year surveyed 1917 G.L.O.  
Original monument \_\_\_\_\_  
(Wood post, stone, pile of stones, pipe, etc.)

Bearing Trees

Species \_\_\_\_\_  
Diameter \_\_\_\_\_  
Bearing \_\_\_\_\_  
Distance \_\_\_\_\_

Subsequent Corner Restoration

Year surveyed \_\_\_\_\_ By \_\_\_\_\_  
Where filed or recorded \_\_\_\_\_  
Monument \_\_\_\_\_  
(Original, concrete post, iron rod, etc.)

Bearing Trees, Reference Objects

Species \_\_\_\_\_  
Diameter \_\_\_\_\_  
Bearing \_\_\_\_\_  
Distance \_\_\_\_\_

Original Evidence Found

Year of search 8/21/70 By MIL0 E STEFAN  
Monument found Good condition

Original Bearing Trees Found

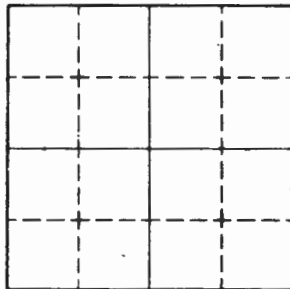
Species \_\_\_\_\_  
Diameter \_\_\_\_\_  
Bearing \_\_\_\_\_  
Distance \_\_\_\_\_

Evidence of Subsequent Corner Restoration Found

Year of search \_\_\_\_\_ By \_\_\_\_\_  
\_\_\_\_\_  
\_\_\_\_\_  
\_\_\_\_\_

Bearing Trees, Reference Objects

Species \_\_\_\_\_  
Diameter \_\_\_\_\_  
Bearing \_\_\_\_\_  
Distance \_\_\_\_\_



Sketch

○ Corner  F.S. Land

Relation of Evidence to Record Features Along Section Lines

Section line to sections \_\_\_\_\_

Object \_\_\_\_\_

Record distance \_\_\_\_\_

Measured distance \_\_\_\_\_

Other Evidence

Describe evidence of use and occupation such as roads, fences, clearings, timber cutting lines, plantations, etc.. Cite source of testimony if any. \_\_\_\_\_

At time of search:

1. Did you have the record description?

Yes \_\_\_\_\_ No \_\_\_\_\_

2. How was search area located?

Pacing, chaining, photos, maps, etc. \_\_\_\_\_

3. Man hours spent in search \_\_\_\_\_

4. Do you think additional search might recover evidence? Yes \_\_\_\_\_ No \_\_\_\_\_

5. Signature \_\_\_\_\_

Perpetuation Record

Monument and accessories established. Include brief description of area. *Bearing Trees.*

<i>Red Oak 7"</i>	<i>Red Oak 6"</i>	<i>Red Oak 7"</i>	<i>5 1/2" Post</i>
<i>N 60° W</i>	<i>N 22° E</i>	<i>S 38° E</i>	<i>72" long due East</i>
<i>33.10 ft.</i>	<i>29.10'</i>	<i>38.90'</i>	<i>1.6" Signs 54-2+</i>
<i>AP#4519</i>	<i>519</i>	<i>AP#2536</i>	<i>54-4.</i>

**CERTIFICATE FILED**

Certified corner restoration certificate prepared: Yes  by *MILOR STEFAN* No \_\_\_\_\_

Filed in county records at *CCW* Date *6/18/79* County Document No. *246207*

Identified on aerial photo No. \_\_\_\_\_ Which is filed at *microfilm*

Index No. R-7  
(Alphabetical - Memorials)

LAND CORNER RECORD  
(RECTANGULAR SURVEYS)

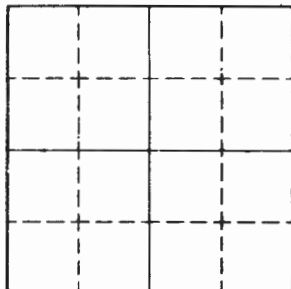
R9-7150-4 (Rev. 6/13/67)  
 GPO 802-127

T. 142 R. 30 5th Mer. N.F. Chippewa County \_\_\_\_\_ State \_\_\_\_\_  
114 20 Corner common to sections 29 and \_\_\_\_\_

*FB 1 p. 28*

EXISTING SURVEYS

Original Government Survey	Original Evidence Found
Year surveyed _____	Year of search _____ By _____
Original monument _____ <small>(Wood post, stone, pile of stones, pipe, etc.)</small>	Monument found _____
Bearing Trees	Original Bearing Trees Found
Species _____	Species _____
Diameter _____	Diameter _____
Bearing _____	Bearing _____
Distance _____	Distance _____
Subsequent Corner Restoration	Evidence of Subsequent Corner Restoration Found
Year surveyed _____ By _____	Year of search <u>7/15/86</u> By <u>CK JALG</u>
Where filed or recorded _____	<u>Set a 2" x 24 galv. iron pipe with BC marked</u>
Monument _____ <small>(Original, concrete post, iron rod, etc.)</small>	<u>monument set 10" below road on T142N R 30E</u>
_____	<u>South side</u>
_____	<u>1/4 520</u>
_____	<u>529</u>
_____	<u>1986</u>
_____	<u>4575.</u>
Bearing Trees, Reference Objects	Bearing Trees, Reference Objects
Species _____	<u>NEW BT</u>
Diameter _____	<u>R OAK</u>
Bearing _____	<u>18"</u>
Distance _____	<u>553W</u>
_____	<u>74.60'</u>
_____	<u>split log</u>



Sketch

○ Corner    ▣ F.S. Land

Relation of Evidence to Record Features Along Section Lines

Section line to sections \_\_\_\_\_  
Object \_\_\_\_\_  
Record distance \_\_\_\_\_  
Measured distance \_\_\_\_\_

Other Evidence

Describe evidence of use and occupation such as roads, fences, clearings, timber cutting lines, plantations, etc.. Cite source of testimony if any. \_\_\_\_\_

At time of search:

1. Did you have the record description?

Yes \_\_\_\_\_ No \_\_\_\_\_

2. How was search area located?

Pacing, chaining, photos, maps,  
etc. \_\_\_\_\_

3. Man hours spent in search \_\_\_\_\_

4. Do you think additional search might

recover evidence? Yes \_\_\_\_\_ No \_\_\_\_\_

5. Signature \_\_\_\_\_

Perpetuation Record

Monument and accessories established. Include brief description of area. \_\_\_\_\_

Certified corner restoration certificate prepared: Yes \_\_\_\_\_ No \_\_\_\_\_

Filed in county records at \_\_\_\_\_ Date \_\_\_\_\_ County Document No. \_\_\_\_\_

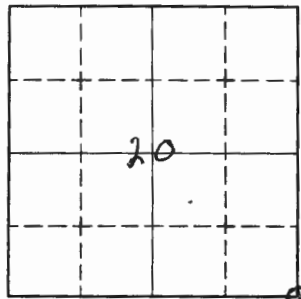
Identified on aerial photo No. \_\_\_\_\_ Which is filed at \_\_\_\_\_

*NOT IN  
BOOK 5*

T. 142 R. 30 Mer. N.F. Chippewa County Cass State Minnesota  
 Corner common to sections 20-21-28-29. and \_\_\_\_\_

EXISTING SURVEYS

Original Government Survey	Original Evidence Found
Year surveyed _____	Year of search <u>1964</u> By <u>Jessie Gardner</u>
Original monument _____ <small>(Wood post, stone, pile of stones, pipe, etc.)</small>	Monument found <u>Brass cap N.S.O</u>
Bearing Trees	Original Bearing Trees Found
Species _____	Species _____
Diameter _____	Diameter _____
Bearing _____	Bearing _____
Distance _____	Distance _____
Subsequent Corner Restoration	Evidence of Subsequent Corner Restoration Found
Year surveyed _____ By _____	Year of search _____ By _____
Where filed or recorded _____	_____
Monument _____ <small>(Original, concrete post, iron rod, etc.)</small>	_____
_____	_____
_____	_____
Bearing Trees, Reference Objects	
Species _____	
Diameter _____	
Bearing _____	
Distance _____	



Sketch

○ Corner    ▨ F.S. Land

Relation of Evidence to Record Features Along Section Lines

Section line to sections \_\_\_\_\_  
 Object \_\_\_\_\_  
 Record distance \_\_\_\_\_  
 Measured distance \_\_\_\_\_

Other Evidence

Describe evidence of use and occupation such as roads, fences, clearings, timber cutting lines, plantations, etc.. Cite source of testimony if any. \_\_\_\_\_

*Brass cap of L.O. described*

<i>5.20</i>	<i>571</i>
<i>5.29</i>	<i>528</i>

At time of search:

1. Did you have the record description?

Yes  No \_\_\_\_\_

2. How was search area located?

Pacing, chaining, photos, maps, etc.

3. Man hours spent in search *2*

4. Do you think additional search might recover evidence? ~~Yes~~ No

5. Signature *Leslie Gardner*  
*1-8-64*

Perpetuation Record

Monument and accessories established. Include brief description of area. \_\_\_\_\_

Certified corner restoration certificate prepared: Yes \_\_\_\_\_ No \_\_\_\_\_

Filed in county records at \_\_\_\_\_ Date \_\_\_\_\_ County Document No. \_\_\_\_\_

Identified on aerial photo No. \_\_\_\_\_ Which is filed at \_\_\_\_\_



Index No. R-9  
(Alphabetical - Numerical)

LAND CORNER RECORD  
(RECTANGULAR SURVEYS)

RD-7150-4 (Rev. 6/13/67)  
GPO 802-127

T. 142 R. 30 Mer. N.F. Chippewa County Cass State MN  
approx. Sec. 20 Corner common to sections 20, 21, 28 and 29

EXISTING SURVEYS

Original Government Survey

Year surveyed \_\_\_\_\_  
Original monument \_\_\_\_\_  
(Wood post, stone, pile of stones, pipe, etc.)

Bearing Trees

Species \_\_\_\_\_  
Diameter \_\_\_\_\_  
Bearing \_\_\_\_\_  
Distance \_\_\_\_\_

Subsequent Corner Restoration

Year surveyed \_\_\_\_\_ By \_\_\_\_\_  
Where filed or recorded \_\_\_\_\_  
Monument \_\_\_\_\_  
(Original, concrete post, iron rod, etc.)

Bearing Trees, Reference Objects

Species \_\_\_\_\_  
Diameter \_\_\_\_\_  
Bearing \_\_\_\_\_  
Distance \_\_\_\_\_

Original Evidence Found

Year of search \_\_\_\_\_ By \_\_\_\_\_  
Monument found \_\_\_\_\_

Original Bearing Trees Found

Species \_\_\_\_\_  
Diameter \_\_\_\_\_  
Bearing \_\_\_\_\_  
Distance \_\_\_\_\_

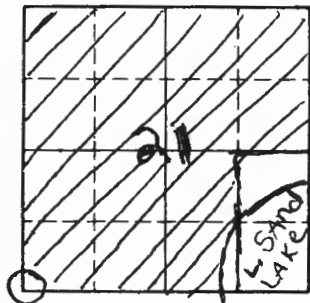
Evidence of Subsequent Corner Restoration Found

Year of search 12-13-76 By L.W. C.K.

I.P. we believe not to be at cor.

Bearing Trees, Reference Objects

Species \_\_\_\_\_  
Diameter \_\_\_\_\_  
Bearing \_\_\_\_\_  
Distance \_\_\_\_\_



Sketch

○ Corner    ▨ F.S. Land

Relation of Evidence to Record Features Along Section Lines

Section line to sections \_\_\_\_\_  
 Object \_\_\_\_\_  
 Record distance \_\_\_\_\_  
 Measured distance \_\_\_\_\_

Other Evidence

Describe evidence of use and occupation such as roads, fences, clearings, timber cutting lines, plantations, etc.. Cite source of testimony if any. I.P. 1" 12" above ground set in fence line running west on west side of CO. road #4. We set a 4x4 cedar post 11' E. of I.P. & placed a F.S. L.P. on cedar post marked E. 98° 67.4 FT TO center of road & approx. sec 1/4

At time of search:

1. Did you have the record description?

Yes \_\_\_\_\_ No \_\_\_\_\_

2. How was search area located?

Pacing,  chaining, photos, maps, etc.

Compass

3. Man hours spent in search 3 hrs

4. Do you think additional search might recover evidence? Yes \_\_\_\_\_ No \_\_\_\_\_

5. Signature /s/ Leo M. Wittmer

Perpetuation Record

Monument and accessories established. Include brief description of area. \_\_\_\_\_

Certified corner restoration certificate prepared: Yes \_\_\_\_\_ No \_\_\_\_\_

Filed in county records at \_\_\_\_\_ Date \_\_\_\_\_ County Document No. \_\_\_\_\_

Identified on aerial photo No. \_\_\_\_\_ Which is filed at \_\_\_\_\_

Index No. R-9,10

(Alphabetical - Numerical)

Books  
page 4LAND CORNER RECORD  
(RECTANGULAR SURVEYS)

R9-7150-4 (Rev. 6/15/67)

GPO 802-127

T. 142 R. 30 Mer. N.F. \_\_\_\_\_ County \_\_\_\_\_ State \_\_\_\_\_Special Meander Corner common to sections 28 and \_\_\_\_\_bet. Allot. 1313/1340

## EXISTING SURVEYS

## Original Government Survey

Year surveyed \_\_\_\_\_

Original monument \_\_\_\_\_  
(Wood post, stone, pile of stones, pipe, etc.)

## Bearing Trees

Species \_\_\_\_\_

Diameter \_\_\_\_\_

Bearing \_\_\_\_\_

Distance \_\_\_\_\_

## Original Evidence Found

Year of search \_\_\_\_\_ By \_\_\_\_\_

Monument found \_\_\_\_\_

## Original Bearing Trees Found

Species \_\_\_\_\_

Diameter \_\_\_\_\_

Bearing \_\_\_\_\_

Distance \_\_\_\_\_

## Subsequent Corner Restoration

Year surveyed 1918 By GLO

Where filed or recorded \_\_\_\_\_

Monument 1" x 3/8" I.P. with B.C.  
(Original, concrete post, iron rod, etc.)

## Bearing Trees, Reference Objects

Species \_\_\_\_\_

Diameter \_\_\_\_\_

Bearing \_\_\_\_\_

Distance \_\_\_\_\_

## Evidence of Subsequent Corner Restoration Found

Year of search 12/12/89 By GB, CKEd. Iron pipe with cap in place.  
Pipe standing upright. Brass cap  
is 4" below water. Placed a  
8" steel sign post on south edge of  
cap 24" high.

## Bearing Trees, Reference Objects

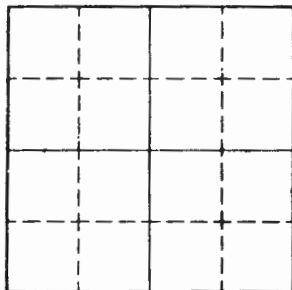
\_\_\_\_\_

\_\_\_\_\_

\_\_\_\_\_

\_\_\_\_\_

OVER



Sketch

○ Corner    ▨ F.S. Land

Relation of Evidence to Record Features Along Section Lines

Section line to sections \_\_\_\_\_

Object \_\_\_\_\_

Record distance \_\_\_\_\_

Measured distance \_\_\_\_\_

Other Evidence

Describe evidence of use and occupation such as roads, fences, clearings, timber cutting lines, plantations, etc.. Cite source of testimony if any. \_\_\_\_\_

At time of search:

1. Did you have the record description?

Yes \_\_\_\_\_ No \_\_\_\_\_

2. How was search area located?

Pacing, chaining, photos, maps, etc. \_\_\_\_\_

3. Man hours spent in search \_\_\_\_\_

4. Do you think additional search might recover evidence? Yes \_\_\_\_\_ No \_\_\_\_\_

5. Signature \_\_\_\_\_

Perpetuation Record

Monument and accessories established. Include brief description of area. \_\_\_\_\_

*Placed F.S.L.P. on 10" Tam smg 527W 9.6'*  
*Also placed 54-9 on this tree.*

*L.T.S. goes south*

Certified corner restoration certificate prepared: Yes \_\_\_\_\_ No \_\_\_\_\_

Filed in county records at \_\_\_\_\_ Date \_\_\_\_\_ County Document No. \_\_\_\_\_

Identified on aerial photo No. \_\_\_\_\_ Which is filed at \_\_\_\_\_

Index No. P-14-15  
(Alphabetical - Numerical)

**BOOK # 4** LAND CORNER RECORD  
**PAGE # 30**  
(RECTANGULAR SURVEYS)

RS-5680-11 (5/12/81)

T. 142N R. 30W Mer. N.F. Chippewa County Wis State  
MC Corner common to sections 22 and 27

**EXISTING SURVEYS**

**Original Government Survey**

Year surveyed \_\_\_\_\_  
 Original monument \_\_\_\_\_  
(Wood post, stone, pile of stones, pipe, etc.)

**Bearing Trees**

Species \_\_\_\_\_  
 Diameter \_\_\_\_\_  
 Bearing \_\_\_\_\_  
 Distance \_\_\_\_\_

**Original Evidence Found**

Year of search \_\_\_\_\_ By \_\_\_\_\_  
 Monument found \_\_\_\_\_

**Original Bearing Trees Found**

Species \_\_\_\_\_  
 Diameter \_\_\_\_\_  
 Bearing \_\_\_\_\_  
 Distance \_\_\_\_\_

**Subsequent Corner Restoration**

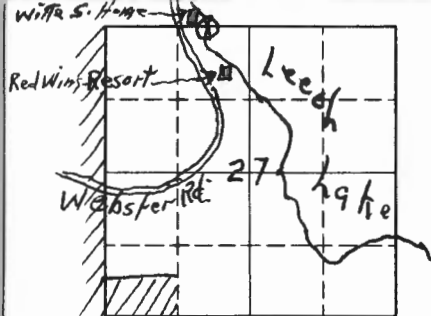
Year surveyed 1918 By ELO  
 Where filed or recorded \_\_\_\_\_  
 Monument IPW/BRASS CAP, scribed:  
(Original, concrete post, iron rod, etc.)  
522 / MC  
527  
1918

**Bearing Trees, Reference Objects**

Species Poplar Poplar  
 Diameter 6" 6"  
 Bearing S80°W N83 1/4°W  
 Distance 51 lks 12 lks

**Evidence of Subsequent Corner Restoration Found**

Year of search 7/17/68 By Tausch  
Found monument as described.  
Did not search for BT's.



Sketch

○ Corner    ▨ F.S. Land

Relation of Evidence to Record Features Along Section Lines

Section line to sections \_\_\_\_\_  
 Object \_\_\_\_\_  
 Record distance \_\_\_\_\_  
 Measured distance \_\_\_\_\_

Other Evidence

Describe evidence of use and occupation such as roads, fences, clearings, timber cutting lines, plantations, etc.. Cite source of testimony if any. MANAGEMENT IS ON HIGH BANK OVERLOOKING HORSESHOE BAY OF LEACH LAKE WITHIN MAINTENANCE ZONE OF PRIVATE SUMMER HOME OF ELMER WITTE, BLUE ISLAND, ILLINOIS.

At time of search:

1. Did you have the record description?

Yes X No \_\_\_\_\_

2. How was search area located?

Pacing, chaining, photos, maps, etc. photo

3. Man hours spent in search 1

4. Do you think additional search might recover evidence? Yes X No \_\_\_\_\_

5. Signature R. Trench

Perpetuation Record

Monument and accessories established. Include brief description of area. \_\_\_\_\_

Certified corner restoration certificate prepared: Yes \_\_\_\_\_ No \_\_\_\_\_

Filed in county records at \_\_\_\_\_ Date \_\_\_\_\_ County Document No. \_\_\_\_\_

Identified on aerial photo No. \_\_\_\_\_ Which is filed at \_\_\_\_\_

Index No. P.S.-11  
(Alphabetical - Numerical)LAND CORNER RECORD  
(RECTANGULAR SURVEYS)

RS-5680-11 (5/12/81)

T. 142 N. R. 30 W. S. 5 Mer. N.F. Chippewa County Cass State Minn.  
Angle point 213 Corner common to sections 28 and         

## EXISTING SURVEYS

## Original Government Survey

Year surveyed           
Original monument           
(Wood post, stone, pile of stones, pipe, etc.)

## Bearing Trees

Species           
Diameter           
Bearing           
Distance         

## Subsequent Corner Restoration

Year surveyed 1/64 By W. Okerman  
Where filed or recorded Cass County  
Monument See Reverse  
(Original, concrete post, iron rod, etc.)

## Bearing Trees, Reference Objects

Species Oak Oak Steel Post  
Diameter 10" 10" 72"  
Bearing S2 1/2° W N17 1/2° W East  
Distance 53.80' 24.90' 4.10'

P.S. Signs

## Original Evidence Found

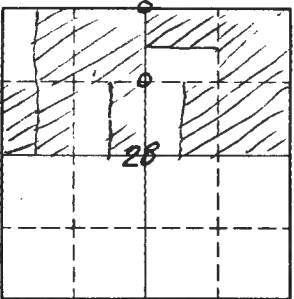
Year of search 1918 By           
Monument found Brass cap

## Original Bearing Trees Found

Species           
Diameter           
Bearing           
Distance         

## Evidence of Subsequent Corner Restoration Found

Year of search 9/18, 25 By JB, JA, PA  
1/6 to 1/5 angle  
From a dist. of 25'. Dist. check  
1.5 x with B.C. 2 ft in pipe  
from ab. 71.1' S.P. 24.70'  
corner. Fy dist. 11.1' 1.1', W. OkermanR. Oak R. Oak  
12" 14"  
N18W --W  
24.90 53.80



Sketch

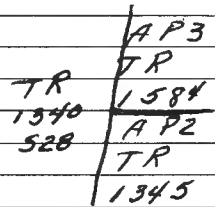
○ Corner    ▨ F.S. Land

Section line to sections \_\_\_\_\_  
 Object \_\_\_\_\_  
 Record distance \_\_\_\_\_  
 Measured distance \_\_\_\_\_

Other Evidence

Describe evidence of use and occupation such as roads, fences, clearings, timber cutting lines, plantations, etc.. Cite source of testimony if any.

*Brass Cap scribed*



At time of search:

1. Did you have the record description?  
Yes \_\_\_\_\_ No \_\_\_\_\_

2. How was search area located?  
Pacing, chaining, photos, maps, etc.

3. Man hours spent in search \_\_\_\_\_

4. Do you think additional search might recover evidence? Yes \_\_\_\_\_ No \_\_\_\_\_

5. Signature *Wm*

Perpetuation Record <sup>1918</sup>

Monument and accessories established. Include brief description of area.

*MEA No. 1 RT*

*6" 56 1 + 2 50" HP 32 RT*

*to a 16d nail or 5*

*of double blazed with scribe, 50d spike in face of lower*

*LP on 2 3" Elm W. F. 1.43'*

Certified corner restoration certificate prepared: Yes \_\_\_\_\_ No \_\_\_\_\_

Filed in county records at \_\_\_\_\_ Date \_\_\_\_\_ County Document No. \_\_\_\_\_

Identified on aerial photo No. \_\_\_\_\_ Which is filed at \_\_\_\_\_



Index No. R.S-11  
(Alphabetical - Numerical)

*Book 1*  
*pg. 4*

LAND CORNER RECORD  
(RECTANGULAR SURVEYS)

R9-7150-4 (Rev. 6/13/67)  
 GPO 502-127

T. 142 R. 30 Mer. N.F. \_\_\_\_\_ County Cass State \_\_\_\_\_  
Angle Point 2,3 Corner common to sections \_\_\_\_\_, \_\_\_\_\_ and 28

EXISTING SURVEYS

Original Government Survey

Year surveyed \_\_\_\_\_  
 Original monument \_\_\_\_\_  
(Wood post, stone, pile of stones, pipe, etc.)

Bearing Trees

Species \_\_\_\_\_  
 Diameter \_\_\_\_\_  
 Bearing \_\_\_\_\_  
 Distance \_\_\_\_\_

Subsequent Corner Restoration

Year surveyed \_\_\_\_\_ By \_\_\_\_\_  
 Where filed or recorded \_\_\_\_\_  
 Monument \_\_\_\_\_  
(Original, concrete post, iron rod, etc.)

Bearing Trees, Reference Objects

Species \_\_\_\_\_  
 Diameter \_\_\_\_\_  
 Bearing \_\_\_\_\_  
 Distance \_\_\_\_\_

Original Evidence Found

Year of search \_\_\_\_\_ By \_\_\_\_\_  
 Monument found \_\_\_\_\_

Original Bearing Trees Found

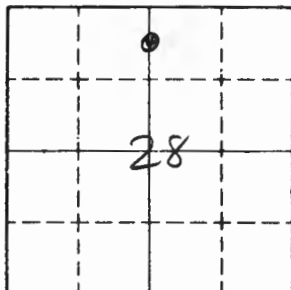
Species \_\_\_\_\_  
 Diameter \_\_\_\_\_  
 Bearing \_\_\_\_\_  
 Distance \_\_\_\_\_

Evidence of Subsequent Corner Restoration Found

Year of search 9/18/85 By GB-JA-BA  
Fd. I.P. with B.C. set 5" above grd.  
Fd. BT'S  
Mkd BT'S  
See Field Book

Bearing Trees, Reference Objects

Species \_\_\_\_\_  
 Diameter \_\_\_\_\_  
 Bearing \_\_\_\_\_  
 Distance \_\_\_\_\_



Sketch

○ Corner    ▨ F.S. Land

Relation of Evidence to Record Features Along Section Lines

Section line to sections \_\_\_\_\_  
 Object \_\_\_\_\_  
 Record distance \_\_\_\_\_  
 Measured distance \_\_\_\_\_

Other Evidence

Describe evidence of use and occupation such as roads, fences, clearings, timber cutting lines, plantations, etc.. Cite source of testimony if any. \_\_\_\_\_

At time of search:

1. Did you have the record description?

Yes \_\_\_\_\_ No \_\_\_\_\_

2. How was search area located?

Pacing, chaining, photos, maps, etc. \_\_\_\_\_

3. Man hours spent in search \_\_\_\_\_

4. Do you think additional search might

recover evidence? Yes \_\_\_\_\_ No \_\_\_\_\_

5. Signature \_\_\_\_\_

Perpetuation Record

Monument and accessories established. Include brief description of area. \_\_\_\_\_

Certified corner restoration certificate prepared: Yes \_\_\_\_\_ No \_\_\_\_\_

Filed in county records at \_\_\_\_\_ Date \_\_\_\_\_ County Document No. \_\_\_\_\_

Identified on aerial photo No. \_\_\_\_\_ Which is filed at \_\_\_\_\_

T. 142N R. 30W 5th. Mer. N.F. Chippewa County Cass State Min.  
Angle point 1 Corner common to sections 2B and

EXISTING SURVEYS

**Original Government Survey**

Year surveyed \_\_\_\_\_  
 Original monument \_\_\_\_\_  
(Wood post, stone, pile of stones, pipe, etc.)

**Bearing Trees**

Species \_\_\_\_\_  
 Diameter \_\_\_\_\_  
 Bearing \_\_\_\_\_  
 Distance \_\_\_\_\_

**Original Evidence Found**

Year of search 1964 By Pete Meyer  
 Monument found yes

**Original Bearing Trees Found**

Species \_\_\_\_\_  
 Diameter \_\_\_\_\_  
 Bearing \_\_\_\_\_  
 Distance \_\_\_\_\_

**Subsequent Corner Restoration**

Year surveyed 1/64 By P. Meyer  
 Where filed or recorded Cass County  
 Monument See Reverse  
(Original, concrete post, iron rod, etc.)

**Evidence of Subsequent Corner Restoration Found**

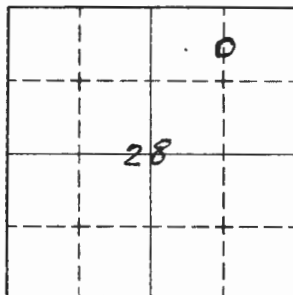
Year of search 9/16/85 By JA, GB, BA  
Fd. I.P. with B.C. leaning SE 20"  
high. Reset B.C. to 12" above ground.  
Corner falls 30' east of high ground  
in alder swamp & ash.

**Bearing Trees, Reference Objects**

Species	<u>W. Pine</u>	<u>Oak</u>	<u>Steel Post</u>
Diameter	<u>22" 26"</u>	<u>10"</u>	<u>22"</u>
Bearing	<u>N. 50° W</u>	<u>S 61° W</u>	<u>South Moved to</u>
Distance	<u>50.00'</u>	<u>49.65'</u>	<u>15.60'</u>
			<u>4.00'</u>
			<u>2.5'</u>

As above, been hit by lightning. F.S. Signs

Species	<u>W.P.</u>	<u>oak</u>
Diameter	<u>26"</u>	<u>13"</u>
Bearing	<u>N50W</u>	<u>S61W</u>
Distance	<u>49.65</u>	<u>45.60</u>



Sketch

○ Corner    ▨ F.S. Land

Section line to sections \_\_\_\_\_

Object \_\_\_\_\_

Record distance \_\_\_\_\_

Measured distance \_\_\_\_\_

## Other Evidence

Describe evidence of use and occupation such as roads, fences, clearings, timber cutting lines, plantations, etc.. Cite source of testimony if any. \_\_\_\_\_

610 Brass Cap

AP4 /

TR / TR

1504 / 1726

API 528

TR

1345

1918

## Perpetuation Record

Monument and accessories established. Include brief description of area. 9/16/85

Mkd. New BT

Ash 5" S 38W 10.52 API 528 BT

At time of search:

1. Did you have the record description?

Yes \_\_\_\_\_ No \_\_\_\_\_

2. How was search area located?

Pacing, chaining, photos, maps,  
etc. \_\_\_\_\_

3. Man hours spent in search \_\_\_\_\_

4. Do you think additional search might

recover evidence? Yes \_\_\_\_\_ No \_\_\_\_\_

5. Signature *Peter Mayo*

Certified corner restoration certificate prepared: Yes \_\_\_\_\_ No \_\_\_\_\_

Filed in county records at \_\_\_\_\_ Date \_\_\_\_\_ County Document No. \_\_\_\_\_

Identified on aerial photo No. \_\_\_\_\_ Which is filed at \_\_\_\_\_

Index No. RS-12  
(Alphabetical - Memorized)

*Book 1*  
*pg. 6*

LAND CORNER RECORD  
(RECTANGULAR SURVEYS)

RD-7150-4 (Rev. 6/13/67)  
GPO 802-127

T. 142 R. 30 Mer. N.F. \_\_\_\_\_ County Cass State \_\_\_\_\_

*Angle Point 1*

Corner common to sections \_\_\_\_\_

and 28

*TR 1539, 1345, 1726*

EXISTING SURVEYS

Original Government Survey

Year surveyed \_\_\_\_\_  
Original monument \_\_\_\_\_  
(Wood post, stone, pile of stones, pipe, etc.)

Bearing Trees

Species \_\_\_\_\_  
Diameter \_\_\_\_\_  
Bearing \_\_\_\_\_  
Distance \_\_\_\_\_

Subsequent Corner Restoration

Year surveyed \_\_\_\_\_ By \_\_\_\_\_  
Where filed or recorded \_\_\_\_\_  
Monument \_\_\_\_\_  
(Original, concrete post, iron rod, etc.)

Bearing Trees, Reference Objects

Species \_\_\_\_\_  
Diameter \_\_\_\_\_  
Bearing \_\_\_\_\_  
Distance \_\_\_\_\_

Original Evidence Found

Year of search \_\_\_\_\_ By \_\_\_\_\_  
Monument found \_\_\_\_\_

Original Bearing Trees Found

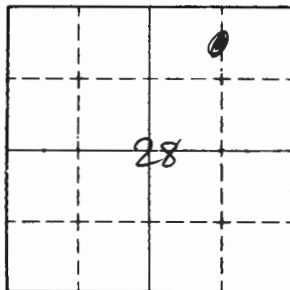
Species \_\_\_\_\_  
Diameter \_\_\_\_\_  
Bearing \_\_\_\_\_  
Distance \_\_\_\_\_

Evidence of Subsequent Corner Restoration Found

Year of search 9/16/85 By JA-GB-BA  
Fd I.P. with B.C. leaning SE 20"  
high. Reset to 12" above ground (marsh)  
Fd BT'S  
Mkd. BT'S  
See Field Book

Bearing Trees, Reference Objects

Species \_\_\_\_\_  
Diameter \_\_\_\_\_  
Bearing \_\_\_\_\_  
Distance \_\_\_\_\_



Sketch

○ Corner    ▨ F.S. Land

Relation of Evidence to Record Features Along Section Lines

Section line to sections \_\_\_\_\_  
 Object \_\_\_\_\_  
 Record distance \_\_\_\_\_  
 Measured distance \_\_\_\_\_

Other Evidence

Describe evidence of use and occupation such as roads, fences, clearings, timber cutting lines, plantations, etc.. Cite source of testimony if any. \_\_\_\_\_

At time of search:

1. Did you have the record description?

Yes \_\_\_\_\_ No \_\_\_\_\_

2. How was search area located?

Pacing, chaining, photos, maps, etc. \_\_\_\_\_

3. Man hours spent in search \_\_\_\_\_

4. Do you think additional search might recover evidence? Yes \_\_\_\_\_ No \_\_\_\_\_

\_\_\_\_\_

5. Signature \_\_\_\_\_

Perpetuation Record

Monument and accessories established. Include brief description of area. \_\_\_\_\_

Certified corner restoration certificate prepared: Yes \_\_\_\_\_ No \_\_\_\_\_

Filed in county records at \_\_\_\_\_ Date \_\_\_\_\_ County Document No. \_\_\_\_\_

Identified on aerial photo No. \_\_\_\_\_ Which is filed at \_\_\_\_\_

Index No. 5-3  
(Alphabetical - Numerical)

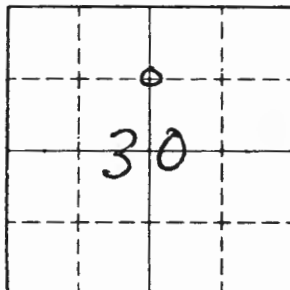
LAND CORNER RECORD  
(RECTANGULAR SURVEYS)

R9-7150-4 (Rev. 6/15/67)  
 GPO 802-127

T. 142 N. R. 30 W. 5<sup>th</sup> Mer. N.F. Chippawa County Cass State Mn.  
ON 1116 Corner common to sections 30 and \_\_\_\_\_

EXISTING SURVEYS

Original Government Survey		Original Evidence Found	
Year surveyed <u>1917</u>	Original monument _____ <small>(Wood post, stone, pile of stones, pipe, etc.)</small>	Year of search _____ By _____	Monument found _____
<p style="text-align: center;">Bearing Trees</p> Species <u>Oak</u> <u>Oak</u> Diameter <u>10"</u> <u>5"</u> Bearing <u>N 35° E</u> <u>N 63° W</u> Distance <u>46 links</u> <u>79 links</u>		<p style="text-align: center;">Original Bearing Trees Found</p> Species _____ Diameter _____ Bearing _____ Distance _____	
Subsequent Corner Restoration		Evidence of Subsequent Corner Restoration Found	
Year surveyed _____ By _____	Where filed or recorded _____	Year of search <u>2/4/81</u> By <u>WNO</u> <u>FD. GLO MON IN GOOD SHAPE</u> <u>UP 0.5'.</u>	
Monument _____ <small>(Original, concrete post, iron rod, etc.)</small>			
Bearing Trees, Reference Objects		Bearing Trees, Reference Objects	
Species _____	Diameter _____	<u>FD. GLO BT:</u> <u>N. OAK</u> <u>10"</u> <u>563° W</u> <u>52.14'</u> <u>grown over</u>	
Bearing _____	Distance _____		



Sketch

○ Corner  F.S. Land

Relation of Evidence to Record Features Along Section Lines

Section line to sections \_\_\_\_\_  
 Object \_\_\_\_\_  
 Record distance \_\_\_\_\_  
 Measured distance \_\_\_\_\_

Other Evidence

Describe evidence of use and occupation such as roads, fences, clearings, timber cutting lines, plantations, etc.. Cite source of testimony if any. \_\_\_\_\_

At time of search:

1. Did you have the record description?

Yes \_\_\_\_\_ No \_\_\_\_\_

2. How was search area located?

Pacing, chaining, photos, maps, etc. \_\_\_\_\_

3. Man hours spent in search \_\_\_\_\_

4. Do you think additional search might recover evidence? Yes \_\_\_\_\_ No \_\_\_\_\_

5. Signature \_\_\_\_\_

Perpetuation Record

Monument and accessories established. Include brief description of area. \_\_\_\_\_

~~STAKE~~ - WNO - 2/4/81

TOOK 2 NEW BT'S:

9" W. OAK N89°W 65.51' MKD: CN 1/16 S30 BT

OAK N15°W 28.52' " : CN 1/16 S30 BT

1917 BT. 10" W Oak S63°W 52.14' resealed.

**CERTIFICATE FILED**

Certified corner restoration certificate prepared: \_\_\_\_\_

Yes  No \_\_\_\_\_

Filed in county records at \_\_\_\_\_

Case

Date

9/24/82

County Document No.

265256

Identified on aerial photo No. \_\_\_\_\_

Which is filed at \_\_\_\_\_

DAVID H. STEINSON



Index No. S-4  
(Alphabetical - Numerical)

BOOK # 1  
PAGE # 38  
5TH

LAND CORNER RECORD  
(RECTANGULAR SURVEYS)

R9-7150-4 (Rev. 6/13/67)  
GPO 802-127

T. 142N R. 30  
NE 1/4

Mer. N.F. CHIPPEWA County CASS

State MINN

Corner ~~common to section~~ X

and 30

EXISTING SURVEYS

Original Government Survey

Year surveyed 1917 By GLO  
Original monument 1" X 3" IRON PIPE / BRASS CAP  
(Wood post, stone, pile of stones, pipe, etc.)

Bearing Trees

Species PINE OAK  
Diameter 8" 10"  
Bearing S 71 1/2 E S 69 W  
Distance 82 IHS 115 IHS

Original Evidence Found

Year of search 1970 By WHO  
Monument found 1" X 3" IRON PIPE / B.C.

Original Bearing Trees Found

Species R. PINE OAK  
Diameter 20" 15"  
Bearing S 71 E S 69 W  
Distance 82 IHS 115 IHS

Subsequent Corner Restoration

Year surveyed \_\_\_\_\_ By \_\_\_\_\_  
Where filed or recorded \_\_\_\_\_  
Monument \_\_\_\_\_  
(Wood post, concrete post, iron rod, etc.)

Evidence of Subsequent Corner Restoration Found

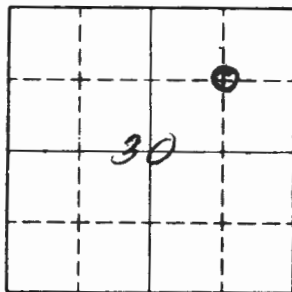
Year of search \_\_\_\_\_ By \_\_\_\_\_  
\_\_\_\_\_  
\_\_\_\_\_  
\_\_\_\_\_

Bearing Trees, Reference Objects

Species \_\_\_\_\_  
Diameter \_\_\_\_\_  
Bearing \_\_\_\_\_  
Distance \_\_\_\_\_

Bearing Trees, Reference Objects

\_\_\_\_\_  
\_\_\_\_\_  
\_\_\_\_\_  
\_\_\_\_\_



Sketch

○ Corner    ▨ F.S. Land

Relation of Evidence to Record Features Along Section Lines

Section line to sections \_\_\_\_\_  
 Object \_\_\_\_\_  
 Record distance \_\_\_\_\_  
 Measured distance \_\_\_\_\_

Other Evidence

Describe evidence of use and occupation such as roads, fences, clearings, timber cutting lines, plantations, etc.. Cite source of testimony if any. \_\_\_\_\_

At time of search:

1. Did you have the record description?

Yes \_\_\_\_\_ No \_\_\_\_\_

2. How was search area located?

Pacing, chaining, photos, maps,  
 etc. \_\_\_\_\_

3. Man hours spent in search \_\_\_\_\_

4. Do you think additional search might

recover evidence? Yes \_\_\_\_\_ No \_\_\_\_\_

5. Signature \_\_\_\_\_

Perpetuation Record

Monument and accessories established. Include brief description of area.

*STRAIGHTED UP MONUMENT & PLACED 4" X 4" X 72"  
 CORNER POST WITH 54-2 & 54-4 NORTH 6.8'  
 FROM MONUMENT.*

Certified corner restoration certificate prepared: Yes \_\_\_\_\_ No \_\_\_\_\_

Filed in county records at \_\_\_\_\_ Date \_\_\_\_\_ County Document No. \_\_\_\_\_

Identified on aerial photo No. \_\_\_\_\_ Which is filed at \_\_\_\_\_

Index No. S-5  
(Alphabetical - Numerical)

LAND CORNER RECORD  
(RECTANGULAR SURVEYS)

RD-7180-4 (Rev. 6/13/67)  
 GPO 802-127

T. 142N R. 30W 5<sup>th</sup> Mer. N.F. Chippewa County Cass State Mn.  
 N 116 Corner common to sections 29 + 30 and \_\_\_\_\_

EXISTING SURVEYS

**Original Government Survey**

Year surveyed \_\_\_\_\_  
 Original monument \_\_\_\_\_  
(Wood post, stone, pile of stones, pipe, etc.)

**Bearing Trees**

Species \_\_\_\_\_  
 Diameter \_\_\_\_\_  
 Bearing \_\_\_\_\_  
 Distance \_\_\_\_\_

**Original Evidence Found**

Year of search \_\_\_\_\_ By \_\_\_\_\_  
 Monument found \_\_\_\_\_

**Original Bearing Trees Found**

Species \_\_\_\_\_  
 Diameter \_\_\_\_\_  
 Bearing \_\_\_\_\_  
 Distance \_\_\_\_\_

**Subsequent Corner Restoration**

Year surveyed 1970 By Okerman  
 Where filed or recorded Certified Corner Cass Lake  
 Monument FD. GLO Brass Cap monument  
(Original, concrete post, iron rod, etc.)  
in good shape  
Took new (1970) BT'S

**Bearing Trees, Reference Objects**

Species	<u>ELM</u>	<u>ELM</u>	<u>Cedar Post</u>
Diameter	<u>5"</u>	<u>7"</u>	<u>4" X 4" X 72"</u>
Bearing	<u>S16°W</u>	<u>S56°W</u>	<u>South</u>
Distance	<u>116.00'</u>	<u>155.10'</u>	<u>18.30'</u> <u>23.2'</u>

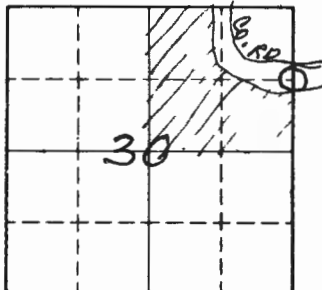
**Evidence of Subsequent Corner Restoration Found**

Year of search 3/12/81 By W. N. O.  
FD. GLO MON in good condition down  
0.5' under road surface, FD. tree 1970 ELM  
BT'S and 4" X 4" X 72" Cedar post leaning  
badly in wet ditch. We measured 1970 BT'S and FD  
discrepancies in distance to BT'S

**Bearing Trees, Reference Objects**

Species	<u>Elm<sup>OK</sup></u>	<u>Elm<sup>OK</sup></u>
Diameter	<u>6"</u>	<u>8"</u>
Bearing	<u>S16°W</u>	<u>S56°W</u>
Distance	<u>113.6'</u>	<u>154.8'</u>

OK N76°S30BT N76°S30BT



Sketch

○ Corner    ▨ F.S. Land

Relation of Evidence to Record Features Along Section Lines

S-5

Section line to sections \_\_\_\_\_  
 Object \_\_\_\_\_  
 Record distance \_\_\_\_\_  
 Measured distance \_\_\_\_\_

Other Evidence

Describe evidence of use and occupation such as roads, fences, clearings, timber cutting lines, plantations, etc.. Cite source of testimony if any.

*Fence line and survey line to E.S. Standon  
 runs south from this corner.*

*7/8/86 CK JA Fd: Iron pipe (cap gone) down 8" in  
 road bed - corner falls 1' west of culvert -  
 SET: Fence corner post South 21.90' spk*

At time of search:

1. Did you have the record description?  
 Yes \_\_\_\_\_ No \_\_\_\_\_

2. How was search area located?

Pacing, chaining, photos, maps,  
 etc. \_\_\_\_\_

3. Man hours spent in search \_\_\_\_\_

4. Do you think additional search might  
 recover evidence? Yes \_\_\_\_\_ No \_\_\_\_\_

5. Signature \_\_\_\_\_

Perpetuation Record

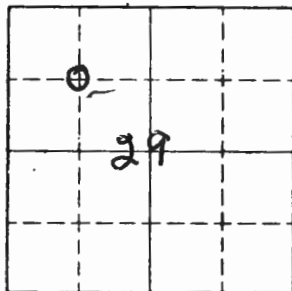
Monument and accessories established. Include brief description of area.

*3/12/81 - W. N. O. Took 1 new BT.  
 8" Elm N47°W 63.02' - now dead  
 MKD - N 1/4 S30 BT*

Certified corner restoration Certificate <sup>filed</sup> prepared:  Yes  No *by burg # Stevenson*  
 Filed in county records at *Cass* Date *9/14/82* County Document No. *264930*  
 Identified on aerial photo No. \_\_\_\_\_ Which is filed at \_\_\_\_\_

Index No. 5-6  
(Alphabetical - Numerical)LAND CORNER RECORD  
(RECTANGULAR SURVEYS)R9-7150-4 (Rev. 6/13/67)  
GPO 802-127T. 142 R. 30 5th Mer. N.F. Chippewa County Lass State Mn.  
NW 1/4 S.29 Corner common to sections \_\_\_\_\_ and \_\_\_\_\_

Field Book 5 page 51		EXISTING SURVEYS	
Original Government Survey		Original Evidence Found	
Year surveyed <u>B.C. Iron pipe</u>	Original monument _____ <small>(Wood post, stone, pile of stones, pipe, etc.)</small>	Year of search _____	By _____
Bearing Trees		Original Bearing Trees Found	
Species <u>Oak</u>	<u>Maple</u>	Species _____	_____
Diameter <u>12"</u>	<u>8"</u>	Diameter _____	_____
Bearing <u>N17 1/2 W</u>	<u>N47 E</u>	Bearing _____	_____
Distance <u>94.5</u>	<u>50.</u>	Distance _____	_____
<u>5.94</u>	<u>33</u>		
Subsequent Corner Restoration		Evidence of Subsequent Corner Restoration Found	
Year surveyed _____	By _____	Year of search <u>CK JA</u>	By <u>7/9/86</u>
Where filed or recorded _____	Monument _____ <small>(Original, concrete post, iron rod, etc.)</small>	<u>Corner was reported graded out. Fd iron hole in road (no iron) checked distance line by traverse from N 1/4 29 &amp; 30 to AP 3 &amp; 4 to CN 1/4. No evidence of BTS; in road or road ditch.</u>	
Bearing Trees, Reference Objects		Bearing Trees, Reference Objects	
Species _____	_____	_____	_____
Diameter _____	_____	_____	_____
Bearing _____	_____	_____	_____
Distance _____	_____	_____	_____



Sketch

○ Corner    ▨ F.S. Land

Relation of Evidence to Record Features Along Section Lines

Section line to sections \_\_\_\_\_  
 Object \_\_\_\_\_  
 Record distance \_\_\_\_\_  
 Measured distance \_\_\_\_\_

Other Evidence

Describe evidence of use and occupation such as roads, fences, clearings, timber cutting lines, plantations, etc.. Cite source of testimony if any. *SET pellet down 10" in road surface for corner position - will return after road construction to set corner and monument.*

At time of search:

1. Did you have the record description?

Yes \_\_\_\_\_ No \_\_\_\_\_

2. How was search area located?

Pacing, chaining, photos, maps, etc. \_\_\_\_\_

3. Man hours spent in search \_\_\_\_\_

4. Do you think additional search might recover evidence? Yes \_\_\_\_\_ No \_\_\_\_\_

5. Signature \_\_\_\_\_

Perpetuation Record

Monument and accessories established. Include brief description of area. \_\_\_\_\_

Certified corner restoration certificate prepared: Yes \_\_\_\_\_ No \_\_\_\_\_

Filed in county records at \_\_\_\_\_ Date \_\_\_\_\_ County Document No. \_\_\_\_\_

Identified on aerial photo No. \_\_\_\_\_ Which is filed at \_\_\_\_\_

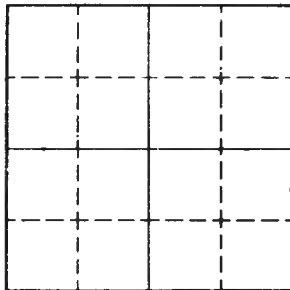
Index No. 5-5-6  
(Alphabetical - Numerical)

LAND CORNER RECORD  
(RECTANGULAR SURVEYS)

R9-7150-4 (Rev. 6/13/67)  
GPO 502-127

T. 142 R. 30 5th Mer. N.F. Chippewa County Cass State Mn  
AP. 483 Corner common to sections 29 and \_\_\_\_\_

<u>Field Book 5 p. 54</u>		EXISTING SURVEYS	
<b>Original Government Survey</b>		<b>Original Evidence Found</b>	
Year surveyed _____		Year of search _____ By _____	
Original monument _____ <small>(Wood post, stone, pile of stones, pipe, etc.)</small>		Monument found _____	
<b>Bearing Trees</b>		<b>Original Bearing Trees Found</b>	
Species _____	_____	Species _____	_____
Diameter _____	_____	Diameter _____	_____
Bearing _____	_____	Bearing _____	_____
Distance _____	_____	Distance _____	_____
<b>Subsequent Corner Restoration</b>		<b>Evidence of Subsequent Corner Restoration Found</b>	
Year surveyed _____ By _____		Year of search <u>7/8/86</u> By <u>CK SA</u>	
Where filed or recorded _____		<u>Ed: G to iron in place - cap's missing - now</u>	
Monument _____ <small>(Original, concrete post, iron rod, etc.)</small>		<u>is 6" below road. 2' north of center line.</u>	
_____		<u>Traverse proved out corner - dist. &amp; line checks</u>	
<b>Bearing Trees, Reference Objects</b>		<b>Bearing Trees, Reference Objects</b>	
Species _____	_____	<u>set trees:</u>	_____
Diameter _____	_____	<u>W. Oak</u>	<u>Ash</u> <u>Lot Iron</u>
Bearing _____	_____	<u>12"</u>	<u>10"</u> <u>1"</u>
Distance _____	_____	<u>523E</u>	<u>548E</u> <u>N 36E</u>
		<u>5100'</u>	<u>44.75</u> <u>40.00'</u>
		<u>(Spk &amp; +295)</u>	



Sketch

Corner  F.S. Land

Relation of Evidence to Record Features Along Section Lines

Section line to sections \_\_\_\_\_  
Object \_\_\_\_\_  
Record distance \_\_\_\_\_  
Measured distance \_\_\_\_\_

Other Evidence

Describe evidence of use and occupation such as roads, fences, clearings, timber cutting lines, plantations, etc.. Cite source of testimony if any. Fence line E & W  
in 24.2' south of corner

At time of search:

1. Did you have the record description?

Yes \_\_\_\_\_ No \_\_\_\_\_

2. How was search area located?

Pacing, chaining, photos, maps,  
etc. \_\_\_\_\_

3. Man hours spent in search \_\_\_\_\_

4. Do you think additional search might

recover evidence? Yes \_\_\_\_\_ No \_\_\_\_\_

5. Signature \_\_\_\_\_

Perpetuation Record

Monument and accessories established. Include brief description of area. \_\_\_\_\_

Certified corner restoration certificate prepared: Yes \_\_\_\_\_ No \_\_\_\_\_

Filed in county records at \_\_\_\_\_ Date \_\_\_\_\_ County Document No. \_\_\_\_\_

Identified on aerial photo No. \_\_\_\_\_ Which is filed at \_\_\_\_\_



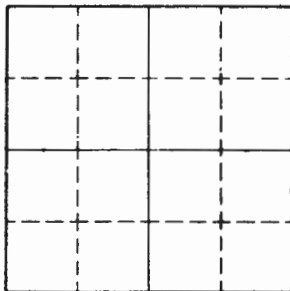
Index No. 5-6-7  
(Alphabetical - Numerical)

LAND CORNER RECORD  
(RECTANGULAR SURVEYS)

R9-7150-4 (Rev. 6/13/67)  
GPO 802-127

T. 142 R. 30 5th Mer. N.F. Chippewa County Cass State Iowa  
AP. 413 Corner common to sections 29 and \_\_\_\_\_

Field Book 5 p. 53		EXISTING SURVEYS	
Original Government Survey		Original Evidence Found	
Year surveyed _____		Year of search _____ By _____	
Original monument _____ <small>(Wood post, stone, pile of stones, pipe, etc.)</small>		Monument found _____	
Bearing Trees		Original Bearing Trees Found	
Species _____	_____	Species _____	_____
Diameter _____	_____	Diameter _____	_____
Bearing _____	_____	Bearing _____	_____
Distance _____	_____	Distance _____	_____
Subsequent Corner Restoration		Evidence of Subsequent Corner Restoration Found	
Year surveyed _____ By _____		Year of search <u>7/8/86</u> By <u>CK JA</u>	
Where filed or recorded _____		<u>No evidence of GLO Iron Pipe from road</u>	
Monument _____ <small>(Original, concrete post, iron rod, etc.)</small>		<u>activity - Fd Snyder's position for this corner</u>	
_____		<u>from plat which is a "pinched Iron Pipe</u>	
_____		<u>down 2" in road - left as found. Dist. and line</u>	
_____		<u>sits pretty good</u>	
Bearing Trees, Reference Objects		Bearing Trees, Reference Objects	
Species _____	_____	_____	_____
Diameter _____	_____	_____	_____
Bearing _____	_____	_____	_____
Distance _____	_____	_____	_____



Sketch

○ Corner    ▨ F.S. Land

Relation of Evidence to Record Features Along Section Lines

Section line to sections \_\_\_\_\_

Object \_\_\_\_\_

Record distance \_\_\_\_\_

Measured distance \_\_\_\_\_

Other Evidence

Describe evidence of use and occupation such as roads, fences, clearings, timber cutting lines, plantations, etc.. Cite source of testimony if any. \_\_\_\_\_

At time of search:

1. Did you have the record description?

Yes \_\_\_\_\_ No \_\_\_\_\_

2. How was search area located?

Pacing, chaining, photos, maps, etc. \_\_\_\_\_

3. Man hours spent in search \_\_\_\_\_

4. Do you think additional search might

recover evidence? Yes \_\_\_\_\_ No \_\_\_\_\_

5. Signature \_\_\_\_\_

Perpetuation Record

Monument and accessories established. Include brief description of area. \_\_\_\_\_

Certified corner restoration certificate prepared: Yes \_\_\_\_\_ No \_\_\_\_\_

Filed in county records of \_\_\_\_\_ Date \_\_\_\_\_ County Document No. \_\_\_\_\_

Identified on aerial photo No. \_\_\_\_\_ Which is filed at \_\_\_\_\_

Index No. 5-7  
(Alphabetical - Numerical)

LAND CORNER RECORD  
(RECTANGULAR SURVEYS)

RR-7150-4 (Rev. 6/13/67)  
GPO 802-127

T. 142 R. 30 5th Mer. N.F. Chippewa County Pass State Mn  
LN 116 Corner common to sections 29 and \_\_\_\_\_

Field Book 5 page 49

EXISTING SURVEYS

Original Government Survey

Year surveyed \_\_\_\_\_  
Original monument \_\_\_\_\_  
(Wood post, stone, pile of stones, pipe, etc.)

Bearing Trees

Species \_\_\_\_\_  
Diameter \_\_\_\_\_  
Bearing \_\_\_\_\_  
Distance \_\_\_\_\_

Subsequent Corner Restoration

Year surveyed \_\_\_\_\_ By \_\_\_\_\_  
Where filed or recorded \_\_\_\_\_  
Monument \_\_\_\_\_  
(Original, concrete post, iron rod, etc.)

Bearing Trees, Reference Objects

Species \_\_\_\_\_  
Diameter \_\_\_\_\_  
Bearing \_\_\_\_\_  
Distance \_\_\_\_\_

Original Evidence Found

Year of search \_\_\_\_\_ By \_\_\_\_\_  
Monument found \_\_\_\_\_

Original Bearing Trees Found

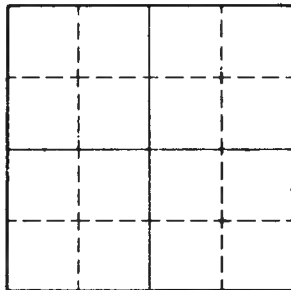
Species \_\_\_\_\_  
Diameter \_\_\_\_\_  
Bearing \_\_\_\_\_  
Distance \_\_\_\_\_

Evidence of Subsequent Corner Restoration Found

Year of search 7/10/86 By CK JATF  
Dug this position. Ft Brass capped iron  
pipe - top bent 1' to the SE down 4" in road  
set 4' Br. capped iron pipe 1/2" below road  
surface on top of and at center of GLO. Iron  
this position ties GLO BT (N.P.M.) and survey  
measurements in this area

Bearing Trees, Reference Objects

Species \_\_\_\_\_  
Diameter \_\_\_\_\_  
Bearing \_\_\_\_\_  
Distance \_\_\_\_\_



Sketch

○ Corner    ▨ F.S. Land

Relation of Evidence to Record Features Along Section Lines

Section line to sections \_\_\_\_\_  
 Object \_\_\_\_\_  
 Record distance \_\_\_\_\_  
 Measured distance \_\_\_\_\_

Other Evidence

Describe evidence of use and occupation such as roads, fences, clearings, timber cutting lines, plantations, etc.. Cite source of testimony if any. \_\_\_\_\_

At time of search:

1. Did you have the record description?

Yes \_\_\_\_\_ No \_\_\_\_\_

2. How was search area located?

Pacing, chaining, photos, maps,  
 etc. \_\_\_\_\_

3. Man hours spent in search \_\_\_\_\_

4. Do you think additional search might

recover evidence? Yes \_\_\_\_\_ No \_\_\_\_\_

5. Signature \_\_\_\_\_

Perpetuation Record

Monument and accessories established. Include brief description of area. \_\_\_\_\_

Certified corner restoration certificate prepared: Yes \_\_\_\_\_ No \_\_\_\_\_

Filed in county records at \_\_\_\_\_ Date \_\_\_\_\_ County Document No. \_\_\_\_\_

Identified on aerial photo No. \_\_\_\_\_ Which is filed at \_\_\_\_\_

T. 142 R. 30 Mer. N.F. \_\_\_\_\_ County \_\_\_\_\_ State \_\_\_\_\_  
NORTH 1/16 Corner common to sections \_\_\_\_\_ 28 and 29

## EXISTING SURVEYS

## Original Government Survey

Year surveyed \_\_\_\_\_  
Original monument \_\_\_\_\_  
(Wood post, stone, pile of stones, pipe, etc.)

## Bearing Trees

Species \_\_\_\_\_  
Diameter \_\_\_\_\_  
Bearing \_\_\_\_\_  
Distance \_\_\_\_\_

## Subsequent Corner Restoration

Year surveyed 1917 By GLO  
Where filed or recorded \_\_\_\_\_  
Monument 1" x 36" I.P.  
(Original, concrete post, iron rod, etc.)

## Bearing Trees, Reference Objects

Species \_\_\_\_\_  
Diameter \_\_\_\_\_  
Bearing \_\_\_\_\_  
Distance \_\_\_\_\_

## Original Evidence Found

Year of search \_\_\_\_\_ By \_\_\_\_\_  
Monument found \_\_\_\_\_

## Original Bearing Trees Found


Species \_\_\_\_\_  
Diameter \_\_\_\_\_  
Bearing \_\_\_\_\_  
Distance \_\_\_\_\_

## Evidence of Subsequent Corner Restoration Found

Year of search 10/24/89 By CK, GB, MEH  
Fd. GLO iron pipe with brass cap leaning and 30" high. Reset mon. from GLO oak BT. Brass cap is now 7" above ground.  
Fd. evidence of 1 BT recorded in 1917

## Bearing Trees, Reference Objects

W. OAK  
18"  
S62W  
39.6  
Scar vis.OVER



Sketch

○ Corner    ▨ F.S. Land

Relation of Evidence to Record Features Along Section Lines

Section line to sections \_\_\_\_\_  
 Object \_\_\_\_\_  
 Record distance \_\_\_\_\_  
 Measured distance \_\_\_\_\_

Other Evidence

Describe evidence of use and occupation such as roads, fences, clearings, timber cutting lines, plantations, etc.. Cite source of testimony if any. \_\_\_\_\_

At time of search:

1. Did you have the record description?

Yes \_\_\_\_\_ No \_\_\_\_\_

2. How was search area located?

Pacing, chaining, photos, maps,  
 etc. \_\_\_\_\_

3. Man hours spent in search \_\_\_\_\_

4. Do you think additional search might  
 recover evidence? Yes \_\_\_\_\_ No \_\_\_\_\_

5. Signature \_\_\_\_\_

Perpetuation Record

Monument and accessories established. Include brief description of area. \_\_\_\_\_

*Mkd. New BTS:*

*W. OAK 12" S2W 90.7' N<sup>1</sup>/<sub>16</sub> S29 BT*

*N. PINE 16" S86W 98.8' N<sup>1</sup>/<sub>16</sub> S29 BT*

*8" steel sign posts south 3.80' +  
 east 4.05' from corner with sign all.*

*J. T. S. South & East*

Certified corner restoration certificate prepared: Yes \_\_\_\_\_ No \_\_\_\_\_

Filed in county records at \_\_\_\_\_ Date \_\_\_\_\_ County Document No. \_\_\_\_\_

Identified on aerial photo No. \_\_\_\_\_ Which is filed at \_\_\_\_\_

Index No. S-9, 10

(Alphabetical - Historical)

BOOK 5  
pg 1LAND CORNER RECORD  
(RECTANGULAR SURVEYS)

R9-7 150-4 (Rev. 6/13/67)

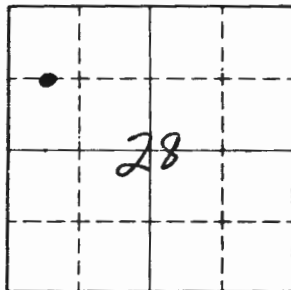
GPO 502-127

T. 142 R. 30 Mer. N.F. \_\_\_\_\_ County \_\_\_\_\_ State \_\_\_\_\_  
ANGLE PT 394 Corner common to sections 28 and \_\_\_\_\_  
TR 1339, 1340

## EXISTING SURVEYS

Original Government Survey	Original Evidence Found
Year surveyed _____	Year of search _____ By _____
Original monument _____ <small>(Wood post, stone, pile of stones, pipe, etc.)</small>	Monument found _____
<b>Bearing Trees</b>	<b>Original Bearing Trees Found</b>
Species _____	Species _____
Diameter _____	Diameter _____
Bearing _____	Bearing _____
Distance _____	Distance _____
<b>Subsequent Corner Restoration</b>	<b>Evidence of Subsequent Corner Restoration Found</b>
Year surveyed <u>1918</u> By <u>GLO</u>	Year of search <u>10/24/89</u> By <u>CK, GB, MEH</u>
Where filed or recorded _____	<u>Ed. GLO if on a cap in place.</u>
Monument <u>1" x 36" I.P.</u> <small>(Original, concrete post, iron rod, etc.)</small>	<u>B.C. set 12" above ground.</u>
<b>Bearing Trees, Reference Objects</b>	<b>Bearing Trees, Reference Objects</b>
Species _____	Species _____
Diameter _____	Diameter _____
Bearing _____	Bearing _____
Distance _____	Distance _____

OVER —



Sketch

○ Corner    ▨ F.S. Land

Relation of Evidence to Record Features Along Section Lines

Section line to sections \_\_\_\_\_  
 Object \_\_\_\_\_  
 Record distance \_\_\_\_\_  
 Measured distance \_\_\_\_\_

Other Evidence

Describe evidence of use and occupation such as roads, fences, clearings, timber cutting lines, plantations, etc.. Cite source of testimony if any. \_\_\_\_\_

At time of search:

1. Did you have the record description?

Yes \_\_\_\_\_ No \_\_\_\_\_

2. How was search area located?

Pacing, chaining, photos, maps,  
 etc. \_\_\_\_\_

3. Man hours spent in search \_\_\_\_\_

4. Do you think additional search might  
 recover evidence? Yes \_\_\_\_\_ No \_\_\_\_\_

5. Signature \_\_\_\_\_

Perpetuation Record

Monument and accessories established. Include brief description of area. \_\_\_\_\_

*Mkd New BT'S:*

<i>W. OAK</i>	<i>10"</i>	<i>S 78W</i>	<i>78.30</i>	<i>S 28 BT</i>
<i>N. PINE</i>	<i>18"</i>	<i>N 38E</i>	<i>129.30</i>	<i>AP 3528 BT</i>
<i>N. PINE</i>	<i>14"</i>	<i>N 79E</i>	<i>71.23</i>	<i>AP 3528 BT</i>

*8' steel sign posts west 3' and north  
 3.1'  
 T.S. west & north.*

Certified corner restoration certificate prepared: Yes \_\_\_\_\_ No \_\_\_\_\_

Filed in county records at \_\_\_\_\_ Date \_\_\_\_\_ County Document No. \_\_\_\_\_

Identified on aerial photo No. \_\_\_\_\_ Which is filed at \_\_\_\_\_



Index No. S-10  
(Alphabetical - Numerical)

BOOK 5  
pg 2

LAND CORNER RECORD  
(RECTANGULAR SURVEYS)

RD-7150-4 (Rev. 6/13/67)  
GPO 802-127

T. 142 R. 30 Mer. N.F. \_\_\_\_\_ County \_\_\_\_\_ State \_\_\_\_\_  
NORTHWEST 1/16 Corner common to sections 28 and \_\_\_\_\_

EXISTING SURVEYS

Original Government Survey

Year surveyed \_\_\_\_\_  
Original monument \_\_\_\_\_  
(Wood post, stone, pile of stones, pipe, etc.)

Bearing Trees

Species \_\_\_\_\_  
Diameter \_\_\_\_\_  
Bearing \_\_\_\_\_  
Distance \_\_\_\_\_

Subsequent Corner Restoration

Year surveyed 1918 By GLO  
Where filed or recorded \_\_\_\_\_  
Monument 1" X 36" I.P.  
(Original, concrete post, iron rod, etc.)

Bearing Trees, Reference Objects

Species \_\_\_\_\_  
Diameter \_\_\_\_\_  
Bearing \_\_\_\_\_  
Distance \_\_\_\_\_

Original Evidence Found

Year of search \_\_\_\_\_ By \_\_\_\_\_  
Monument found \_\_\_\_\_

Original Bearing Trees Found

Species \_\_\_\_\_  
Diameter \_\_\_\_\_  
Bearing \_\_\_\_\_  
Distance \_\_\_\_\_

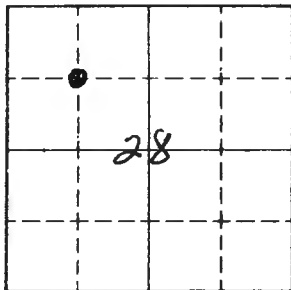
Evidence of Subsequent Corner Restoration Found

Year of search 10/24/89 By CK, GB, MEH  
Fd. GLO iron pipe with brass  
cap set 9" above ground in place.  
Fd. GLO stump hole at N4E 83.16  
Fd. GLO N. Pine 23 N26W at 55.44'

Bearing Trees, Reference Objects

Species \_\_\_\_\_  
Diameter \_\_\_\_\_  
Bearing \_\_\_\_\_  
Distance \_\_\_\_\_

OVER



Sketch

○ Corner    ▨ F.S. Land

Relation of Evidence to Record Features Along Section Lines

Section line to sections \_\_\_\_\_  
 Object \_\_\_\_\_  
 Record distance \_\_\_\_\_  
 Measured distance \_\_\_\_\_

Other Evidence

Describe evidence of use and occupation such as roads, fences, clearings, timber cutting lines, plantations, etc.. Cite source of testimony if any. \_\_\_\_\_

At time of search:

1. Did you have the record description?

Yes \_\_\_\_\_ No \_\_\_\_\_

2. How was search area located?

Pacing, chaining, photos, maps,  
 etc. \_\_\_\_\_

3. Man hours spent in search \_\_\_\_\_

4. Do you think additional search might  
 recover evidence? Yes \_\_\_\_\_ No \_\_\_\_\_

5. Signature \_\_\_\_\_

Perpetuation Record

Monument and accessories established. Include brief description of area. \_\_\_\_\_

10/24/89 MKd New BT'S  
 N. Pine 17" S65W 98.4' NW 1/16 S 28 BT  
 W. Oak 10" N1E 54.4' NW 1/16 S 28 BT

8" steel sign posts south 3.05' and east  
 3.10' with both signs.  
 J.T.S. goes south & east.

Certified corner restoration certificate prepared: Yes \_\_\_\_\_ No \_\_\_\_\_

Filed in county records at \_\_\_\_\_ Date \_\_\_\_\_ County Document No. \_\_\_\_\_

Identified on aerial photo No. \_\_\_\_\_ Which is filed at \_\_\_\_\_

Index No. S. 110  
(Alphabetical - Numerical)

*BOOK # 5*  
*PAGE # 2*

LAND CORNER RECORD  
(RECTANGULAR SURVEYS)

T. 142 R. 30 Mer. N.F. Chippewa County Cass State Minn.  
Corner common to sections \_\_\_\_\_ and \_\_\_\_\_

EXISTING SURVEYS

Original Government Survey

Year surveyed \_\_\_\_\_  
Original monument \_\_\_\_\_  
(Wood post, stone, pile of stones, pipe, etc.)

Bearing Trees

Species \_\_\_\_\_  
Diameter \_\_\_\_\_  
Bearing \_\_\_\_\_  
Distance \_\_\_\_\_

Subsequent Corner Restoration

Year surveyed \_\_\_\_\_ By \_\_\_\_\_  
Where filed or recorded \_\_\_\_\_  
Monument \_\_\_\_\_  
(Original, concrete post, iron rod, etc.)

Bearing Trees, Reference Objects

Species \_\_\_\_\_  
Diameter \_\_\_\_\_  
Bearing \_\_\_\_\_  
Distance \_\_\_\_\_

Original Evidence Found

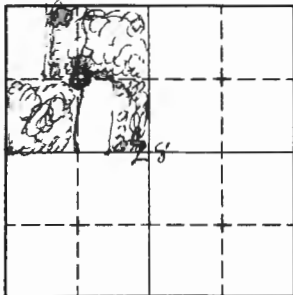
Year of search 1963 By Leslie Gardner  
Monument found yes

Original Bearing Trees Found

Species \_\_\_\_\_  
Diameter \_\_\_\_\_  
Bearing \_\_\_\_\_  
Distance \_\_\_\_\_

Evidence of Subsequent Corner Restoration Found

Year of search \_\_\_\_\_ By \_\_\_\_\_  
\_\_\_\_\_  
\_\_\_\_\_  
\_\_\_\_\_  
\_\_\_\_\_



Sketch

○ Corner    ▨ F.S. Land

At time of search:

1. Did you have the record description?

Yes \_\_\_\_\_ No \_\_\_\_\_

2. How was search area located?

Pacing, chaining, photos, maps,  
etc. \_\_\_\_\_

3. Man hours spent in search \_\_\_\_\_

4. Do you think additional search might  
recover evidence? Yes \_\_\_\_\_ No \_\_\_\_\_

5. Signature Leslie Gardner

Relation of Evidence to Record Features Along Section Lines

Section line to sections \_\_\_\_\_

Object \_\_\_\_\_

Record distance \_\_\_\_\_

Measured distance \_\_\_\_\_

Other Evidence

Describe evidence of use and occupation such as roads, fences, clearings, timber cutting lines, plantations, etc.. Cite source of testimony if any. \_\_\_\_\_

*Brass cap @ L.C. scraped  
to each corner*

*W 1/4 | S 28*

Perpetuation Record

Monument and accessories established. Include brief description of area. \_\_\_\_\_

Certified corner restoration certificate prepared: Yes \_\_\_\_\_ No \_\_\_\_\_

Filed in county records of \_\_\_\_\_ Date \_\_\_\_\_ County Document No. \_\_\_\_\_

Identified on aerial photo No. \_\_\_\_\_ Which is filed at \_\_\_\_\_

Index No. S-10.11  
(Alphabetical - Numerical)

Book 5  
pg 3

LAND CORNER RECORD  
(RECTANGULAR SURVEYS)

RR-7150-4 (Rev. 6/13/67)  
GPO 802-127

T. 142 R. 30 Mer. N.F. \_\_\_\_\_ County \_\_\_\_\_ State \_\_\_\_\_  
A.P. 6, TR 1340 Corner common to sections 28 and \_\_\_\_\_

EXISTING SURVEYS

Original Government Survey

Year surveyed \_\_\_\_\_  
Original monument \_\_\_\_\_  
(Wood post, stone, pile of stones, pipe, etc.)

Bearing Trees

Species \_\_\_\_\_  
Diameter \_\_\_\_\_  
Bearing \_\_\_\_\_  
Distance \_\_\_\_\_

Subsequent Corner Restoration

Year surveyed 1918 By GLO  
Where filed or recorded \_\_\_\_\_  
Monument 1" x 36" I.P. with B.C.  
(Original, concrete post, iron rod, etc.)

Bearing Trees, Reference Objects

Species \_\_\_\_\_  
Diameter \_\_\_\_\_  
Bearing \_\_\_\_\_  
Distance \_\_\_\_\_

Original Evidence Found

Year of search \_\_\_\_\_ By \_\_\_\_\_  
Monument found \_\_\_\_\_

Original Bearing Trees Found

Species \_\_\_\_\_  
Diameter \_\_\_\_\_  
Bearing \_\_\_\_\_  
Distance \_\_\_\_\_

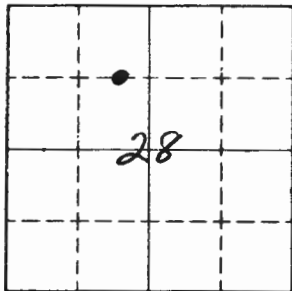
Evidence of Subsequent Corner Restoration Found

Year of search 10/24/89 By CK, GB, MEH  
Found GLO iron pipe with brass cap set 4" above the swamp. Iron pipe is pitted.

Bearing Trees, Reference Objects

Species \_\_\_\_\_  
Diameter \_\_\_\_\_  
Bearing \_\_\_\_\_  
Distance \_\_\_\_\_

OVER



Sketch

○ Corner    ▨ F.S. Land

Relation of Evidence to Record Features Along Section Lines

Section line to sections \_\_\_\_\_  
 Object \_\_\_\_\_  
 Record distance \_\_\_\_\_  
 Measured distance \_\_\_\_\_

Other Evidence

Describe evidence of use and occupation such as roads, fences, clearings, timber cutting lines, plantations, etc.. Cite source of testimony if any. \_\_\_\_\_

*This area influence by high water from Wabegon lake.*

At time of search:

1. Did you have the record description?

Yes \_\_\_\_\_ No \_\_\_\_\_

2. How was search area located?

Pacing, chaining, photos, maps, etc. \_\_\_\_\_

3. Man hours spent in search \_\_\_\_\_

4. Do you think additional search might recover evidence? Yes \_\_\_\_\_ No \_\_\_\_\_

5. Signature \_\_\_\_\_

Perpetuation Record

Monument and accessories established. Include brief description of area. \_\_\_\_\_

*1/22/90 CK, GB*

*Placed 8' steel sign post south 3.05', west 3.05' + north 3.15' with both signs attached for reference objects.*

*L.T.S. goes south + west from corner.*

Certified corner restoration certificate prepared: Yes \_\_\_\_\_ No \_\_\_\_\_

Filed in county records at \_\_\_\_\_ Date \_\_\_\_\_ County Document No. \_\_\_\_\_

Identified on aerial photo No. \_\_\_\_\_ Which is filed at \_\_\_\_\_

Index No. 5-11  
(Alphabetical - Numerical)LAND CORNER RECORD  
(RECTANGULAR SURVEYS)

RS-5580-11 (5/12/61)

T. 142N R. 30W 5th Mer. N.F. Chippewa County Cass State Minn.  
Center N 4/6 Corner common to sections 28 and

## EXISTING SURVEYS

## Original Government Survey

Year surveyed 1918 GLO.  
Original monument  
(Wood post, stone, pile of stones, pipe, etc.)

Bearing Trees	
Species <u>Poplar</u>	<u>R. Oak</u>
Diameter <u>6"</u>	<u>18"</u>
Bearing <u>N62E</u>	<u>N36W</u>
Distance <u>521ks.</u>	<u>61ks.</u>
<u>34.3</u>	<u>40.26</u>

## Original Evidence Found

Year of search 1918 By GLO  
Monument found

## Original Bearing Trees Found

Species  
Diameter  
Bearing  
Distance

## Subsequent Corner Restoration

Year surveyed 1/64 By W. Okerman  
Where filed or recorded Cass County  
Monument See Reverse  
(Original, concrete post, iron rod, etc.)

## Evidence of Subsequent Corner Restoration Found

Year of search 7/16/85 By JA, BA, GB  
Fd. I.P. with B.C. set in place.  
B.C. set 3" above ground.

## Bearing Trees, Reference Objects

Bearing Trees, Reference Objects			
Species <u>Maple</u>	<u>OAK</u>	<u>OAK</u>	<u>Fd. Steel Post</u>
Diameter <u>8"</u>	<u>8"</u>	<u>25"</u>	<u>72"</u>
Bearing <u>S14W</u>	<u>S84W</u>	<u>N34W</u>	<u>South</u>
Distance <u>16.10'</u>	<u>5.00'</u>	<u>37.00'</u>	<u>4.80'</u>

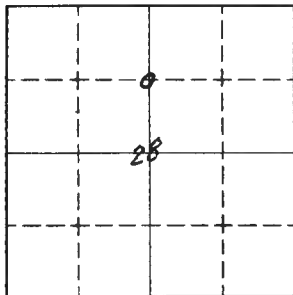
<u>R. Oak</u>	<u>R. Oak Snag</u>	<u>MAPLE Snag.</u>
<u>11"</u>	<u>26"</u>	<u>9"</u>
<u>S84W</u>	<u>N34W</u>	<u>S14W</u>
<u>5.0'</u>	<u>37.0</u>	<u>16.1'</u>
<u>Scar closed</u>	<u>PARTLY MISC</u>	<u>Scar closed</u>

CN 1116 BT

CN 1116 BT

Rescribed AT

1-5 SIGNS




Sketch

○ Corner    ▨ F.S. Land

Section line to sections \_\_\_\_\_  
 Object \_\_\_\_\_  
 Record distance \_\_\_\_\_  
 Measured distance \_\_\_\_\_

Other Evidence

Describe evidence of use and occupation such as roads, fences, clearings, timber cutting lines, plantations, etc.. Cite source of testimony if any. \_\_\_\_\_



At time of search:

1. Did you have the record description?

Yes \_\_\_\_\_ No \_\_\_\_\_

2. How was search area located?

Pacing, chaining, photos, maps, etc. \_\_\_\_\_

3. Man hours spent in search \_\_\_\_\_

4. Do you think additional search might recover evidence? Yes \_\_\_\_\_ No \_\_\_\_\_

5. Signature Wm O'Kerman

Perpetuation Record

Monument and accessories established. Include brief description of area. 9/19/85

Mkd. New BT'S

1. R. Oak 10" N82E 39.53 CN 1/6 S 28 BT

2. MAPLE 8" N3E 28.60' CN 1/6 S 28 BT

Placed a F.S.L.P. on 5" Aspen N83W at 36.5' on east side of F.S. Rd. # 2800

Certified corner restoration certificate prepared: Yes \_\_\_\_\_ No \_\_\_\_\_

Filed in county records at \_\_\_\_\_ Date \_\_\_\_\_ County Document No. \_\_\_\_\_

Identified on aerial photo No. \_\_\_\_\_ Which is filed at \_\_\_\_\_



Index No. S-11  
(Alphabetical - Numerical)

*Book 1*  
*pg 5*

LAND CORNER RECORD  
(RECTANGULAR SURVEYS)

R9-7150-4 (Rev. 6/13/67)  
GPO 502-127

T. 142 R. 30 Mer. N.F. \_\_\_\_\_ County Cass State \_\_\_\_\_  
Center North 1/4 Corner common to sections \_\_\_\_\_, \_\_\_\_\_ and 28

EXISTING SURVEYS

Original Government Survey

Year surveyed \_\_\_\_\_  
Original monument \_\_\_\_\_  
(Wood post, stone, pile of stones, pipe, etc.)

Bearing Trees

Species \_\_\_\_\_  
Diameter \_\_\_\_\_  
Bearing \_\_\_\_\_  
Distance \_\_\_\_\_

Subsequent Corner Restoration

Year surveyed \_\_\_\_\_ By \_\_\_\_\_  
Where filed or recorded \_\_\_\_\_  
Monument \_\_\_\_\_  
(Original, concrete post, iron rod, etc.)

Bearing Trees, Reference Objects

Species \_\_\_\_\_  
Diameter \_\_\_\_\_  
Bearing \_\_\_\_\_  
Distance \_\_\_\_\_

Original Evidence Found

Year of search \_\_\_\_\_ By \_\_\_\_\_  
Monument found \_\_\_\_\_

Original Bearing Trees Found

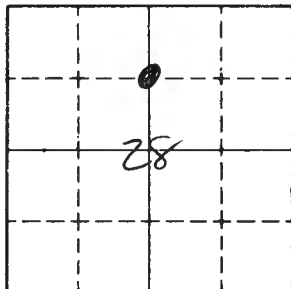
Species \_\_\_\_\_  
Diameter \_\_\_\_\_  
Bearing \_\_\_\_\_  
Distance \_\_\_\_\_

Evidence of Subsequent Corner Restoration Found

Year of search 9/19/85 By CK-GB-JA-BA  
Fd. I.P. with B.C. set 3" above grd.  
Fd BT'S  
Mkd BT'S  
See Field Book

Bearing Trees, Reference Objects

Species \_\_\_\_\_  
Diameter \_\_\_\_\_  
Bearing \_\_\_\_\_  
Distance \_\_\_\_\_



Sketch

○ Corner    ▨ F.S. Land

Relation of Evidence to Record Features Along Section Lines

Section line to sections \_\_\_\_\_  
 Object \_\_\_\_\_  
 Record distance \_\_\_\_\_  
 Measured distance \_\_\_\_\_

Other Evidence

Describe evidence of use and occupation such as roads, fences, clearings, timber cutting lines, plantations, etc.. Cite source of testimony if any. \_\_\_\_\_

At time of search:

1. Did you have the record description?

Yes \_\_\_\_\_ No \_\_\_\_\_

2. How was search area located?

Pacing, chaining, photos, maps, etc. \_\_\_\_\_

3. Man hours spent in search \_\_\_\_\_

4. Do you think additional search might recover evidence? Yes \_\_\_\_\_ No \_\_\_\_\_

5. Signature \_\_\_\_\_

Perpetuation Record

Monument and accessories established. Include brief description of area. \_\_\_\_\_

Certified corner restoration certificate prepared: Yes \_\_\_\_\_ No \_\_\_\_\_

Filed in county records of \_\_\_\_\_ Date \_\_\_\_\_ County Document No. \_\_\_\_\_

Identified on aerial photo No. \_\_\_\_\_ Which is filed at \_\_\_\_\_

Index No. S-11,12  
(Alphabetical - Numerical)

*Book 6  
pg. 40*

LAND CORNER RECORD  
(RECTANGULAR SURVEYS)

R9-7150-4 (Rev. 6/13/67)  
GPO 802-127

T. 142 R. 30 Mer. N.F. \_\_\_\_\_ County \_\_\_\_\_ State \_\_\_\_\_

*Angle Point S*

Corner common to sections \_\_\_\_\_, \_\_\_\_\_, \_\_\_\_\_ and \_\_\_\_\_

*TR 1345*

EXISTING SURVEYS

Original Government Survey

Year surveyed \_\_\_\_\_

Original monument \_\_\_\_\_  
(Wood post, stone, pile of stones, pipe, etc.)

Bearing Trees

Species \_\_\_\_\_

Diameter \_\_\_\_\_

Bearing \_\_\_\_\_

Distance \_\_\_\_\_

Subsequent Corner Restoration

Year surveyed \_\_\_\_\_ By \_\_\_\_\_

Where filed or recorded \_\_\_\_\_

Monument \_\_\_\_\_  
(Original, concrete post, iron rod, etc.)

Bearing Trees, Reference Objects

Species \_\_\_\_\_

Diameter \_\_\_\_\_

Bearing \_\_\_\_\_

Distance \_\_\_\_\_

Original Evidence Found

Year of search \_\_\_\_\_ By \_\_\_\_\_

Monument found \_\_\_\_\_

Original Bearing Trees Found

Species \_\_\_\_\_

Diameter \_\_\_\_\_

Bearing \_\_\_\_\_

Distance \_\_\_\_\_

Evidence of Subsequent Corner Restoration Found

Year of search 9/16/85 By JA-BA

*Fd. iron pipe with B.C. set*

*8" above ground.*

*Mkd new BT'S*

*See Field Book*

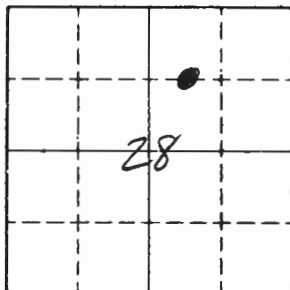
Bearing Trees, Reference Objects

Species \_\_\_\_\_

Diameter \_\_\_\_\_

Bearing \_\_\_\_\_

Distance \_\_\_\_\_



Sketch

○ Corner     F.S. Land

Relation of Evidence to Record Features Along Section Lines

Section line to sections \_\_\_\_\_  
 Object \_\_\_\_\_  
 Record distance \_\_\_\_\_  
 Measured distance \_\_\_\_\_

Other Evidence

Describe evidence of use and occupation such as roads, fences, clearings, timber cutting lines, plantations, etc.. Cite source of testimony if any. \_\_\_\_\_

At time of search:

1. Did you have the record description?

Yes \_\_\_\_\_ No \_\_\_\_\_

2. How was search area located?

Pacing, chaining, photos, maps, etc. \_\_\_\_\_

3. Man hours spent in search \_\_\_\_\_

4. Do you think additional search might

recover evidence? Yes \_\_\_\_\_ No \_\_\_\_\_

5. Signature \_\_\_\_\_

Perpetuation Record

Monument and accessories established. Include brief description of area. \_\_\_\_\_

Certified corner restoration certificate prepared: Yes \_\_\_\_\_ No \_\_\_\_\_

Filed in county records at \_\_\_\_\_ Date \_\_\_\_\_ County Document No. \_\_\_\_\_

Identified on aerial photo No. \_\_\_\_\_ Which is filed at \_\_\_\_\_

Index No. 5-11-12  
(Alphabetical - Numerical)

LAND CORNER RECORD  
(RECTANGULAR SURVEYS)

R9-7150-4 (Rev. 6/13/67)  
GPO 805-924

T. 142 R. 30 5th Mer. N.F. Chippewa County Cass State MN  
A.P. 5 TR 1345 Corner common to sections 28 and \_\_\_\_\_

EXISTING SURVEYS

Original Government Survey

Year surveyed \_\_\_\_\_  
Original monument \_\_\_\_\_  
(Wood post, stone, pile of stones, pipe, etc.)

Bearing Trees

Species \_\_\_\_\_  
Diameter \_\_\_\_\_  
Bearing \_\_\_\_\_  
Distance \_\_\_\_\_

Subsequent Corner Restoration

Year surveyed \_\_\_\_\_ By \_\_\_\_\_  
Where filed or recorded \_\_\_\_\_  
Monument \_\_\_\_\_  
(Original, concrete post, iron rod, etc.)

Bearing Trees, Reference Objects

Species \_\_\_\_\_  
Diameter \_\_\_\_\_  
Bearing \_\_\_\_\_  
Distance \_\_\_\_\_

Original Evidence Found

Year of search \_\_\_\_\_ By \_\_\_\_\_  
Monument found \_\_\_\_\_

Original Bearing Trees Found

Species \_\_\_\_\_  
Diameter \_\_\_\_\_  
Bearing \_\_\_\_\_  
Distance \_\_\_\_\_

Evidence of Subsequent Corner Restoration Found

Year of search 1-23-74 By L. Witthoef  
1" I.P. 8" above ground with  
brass cap marked

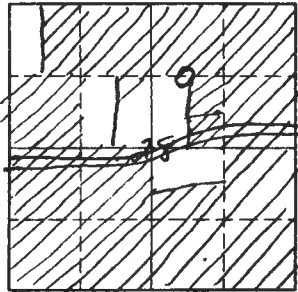


Bearing Trees, Reference Objects

Species \_\_\_\_\_  
Diameter \_\_\_\_\_  
Bearing \_\_\_\_\_  
Distance \_\_\_\_\_

5-1412

Relation of Evidence to Record Features Along Section Lines



Sketch

○ Corner    ▨ F.S. Land

Section line to sections \_\_\_\_\_

Object \_\_\_\_\_

Record distance \_\_\_\_\_

Measured distance \_\_\_\_\_

Other Evidence

Describe evidence of use and occupation such as roads, fences, clearings, timber cutting lines, plantations, etc.. Cite source of testimony if any.

Cor. lies N. 11° W 8 Ft. of L.P. 54-6 on a 4" maple.

on E. side of logging road a L.P. 54.6 is marked 4 ch. W. to 46 Cor. should read A.P. 5

At time of search:

1. Did you have the record description?  
Yes  No \_\_\_\_\_

2. How was search area located?  
Pacing, chaining, photos, maps, etc. Compass

3. Man hours spent in search 1/4 hr.

4. Do you think additional search might recover evidence? Yes \_\_\_\_\_ No \_\_\_\_\_

5. Signature 15/Leo Wittstatt

Perpetuation Record 9/12/85

Monument and accessories established. Include brief description of area. FL. 1000

Copy of 2001 Plat up 8" maple

Maple 7" N31E 24.4'

R. Oak 11" N24E 15.2'

P. Oak 17' N70W

Certified corner restoration certificate prepared: Yes \_\_\_\_\_ No \_\_\_\_\_

Filed in county records at \_\_\_\_\_ Date \_\_\_\_\_ County Document No. \_\_\_\_\_

Identified on aerial photo No. \_\_\_\_\_ Which is filed at \_\_\_\_\_

Index No. 5-12  
(Alphabetical - Numerical)

*Book 6*  
*pg. 39*

LAND CORNER RECORD  
(RECTANGULAR SURVEYS)

R9-7150-4 (Rev. 6/13/67)  
GPO 802-127

T. 142 R. 30 Mer. N.F. \_\_\_\_\_ County Cass State \_\_\_\_\_  
NORTH-EAST 1/4 Corner common to sections \_\_\_\_\_ and 28

EXISTING SURVEYS

Original Government Survey

Year surveyed \_\_\_\_\_  
Original monument \_\_\_\_\_  
(Wood post, stone, pile of stones, pipe, etc.)

Bearing Trees

Species \_\_\_\_\_  
Diameter \_\_\_\_\_  
Bearing \_\_\_\_\_  
Distance \_\_\_\_\_

Subsequent Corner Restoration

Year surveyed \_\_\_\_\_ By \_\_\_\_\_  
Where filed or recorded \_\_\_\_\_  
Monument \_\_\_\_\_  
(Original, concrete post, iron rod, etc.)

Bearing Trees, Reference Objects

Species \_\_\_\_\_  
Diameter \_\_\_\_\_  
Bearing \_\_\_\_\_  
Distance \_\_\_\_\_

Original Evidence Found

Year of search \_\_\_\_\_ By \_\_\_\_\_  
Monument found \_\_\_\_\_

Original Bearing Trees Found

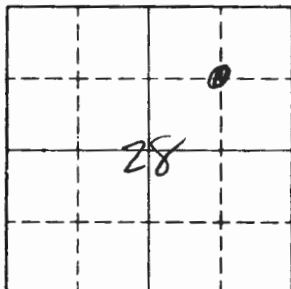
Species \_\_\_\_\_  
Diameter \_\_\_\_\_  
Bearing \_\_\_\_\_  
Distance \_\_\_\_\_

Evidence of Subsequent Corner Restoration Found

Year of search 9/16/85 By GB-JA-BA  
Fd. I.P. w. th B.C. leaning under  
Swamp mat, Straighten and set 10"  
above swp. (-10)  
Set a 3x3x9' Ash post beside  
iron. See Field Book.

Bearing Trees, Reference Objects

Species \_\_\_\_\_  
Diameter \_\_\_\_\_  
Bearing \_\_\_\_\_  
Distance \_\_\_\_\_



Sketch

○ Corner     F.S. Land

Relation of Evidence to Record Features Along Section Lines

Section line to sections \_\_\_\_\_  
 Object \_\_\_\_\_  
 Record distance \_\_\_\_\_  
 Measured distance \_\_\_\_\_

Other Evidence

Describe evidence of use and occupation such as roads, fences, clearings, timber cutting lines, plantations, etc.. Cite source of testimony if any. \_\_\_\_\_

At time of search:

1. Did you have the record description?

Yes \_\_\_\_\_ No \_\_\_\_\_

2. How was search area located?

Pacing, chaining, photos, maps, etc. \_\_\_\_\_

3. Mon hours spent in search \_\_\_\_\_

4. Do you think additional search might

recover evidence? Yes \_\_\_\_\_ No \_\_\_\_\_

5. Signature \_\_\_\_\_

Perpetuation Record

Monument and accessories established. Include brief description of area. \_\_\_\_\_

Certified corner restoration certificate prepared: Yes \_\_\_\_\_ No \_\_\_\_\_

Filed in county records at \_\_\_\_\_ Date \_\_\_\_\_ County Document No. \_\_\_\_\_

Identified on aerial photo No. \_\_\_\_\_ Which is filed at \_\_\_\_\_



Index No. 5-12  
(Alphabetical - Numerical)LAND CORNER RECORD  
(RECTANGULAR SURVEYS)

R9-7150-4 (Rev. 6/13/67)

GPO 802-127

T. 142 R. 30  
North-EastMer. N.F. ChipCounty CassState Mn.Corner common to sections \_\_\_\_\_ and 28

## EXISTING SURVEYS

## Original Government Survey

Year surveyed \_\_\_\_\_

Original monument \_\_\_\_\_  
(Wood post, stone, pile of stones, pipe, etc.)

## Bearing Trees

Species \_\_\_\_\_  
Diameter \_\_\_\_\_  
Bearing \_\_\_\_\_  
Distance \_\_\_\_\_

## Subsequent Corner Restoration

Year surveyed \_\_\_\_\_ By \_\_\_\_\_

Where filed or recorded \_\_\_\_\_

Monument \_\_\_\_\_  
(Original, concrete post, iron rod, etc.)

## Bearing Trees, Reference Objects

Species	<u>Poplar</u>	<u>Poplar</u>
Diameter	<u>7"</u>	<u>7"</u>
Bearing	<u>N33°E</u>	<u>N55½W</u>
Distance	<u>44 lks.</u>	<u>39 lks.</u>
	<u>29.04</u>	<u>25.74</u>

## Original Evidence Found

Year of search \_\_\_\_\_ By \_\_\_\_\_

Monument found \_\_\_\_\_

## Original Bearing Trees Found

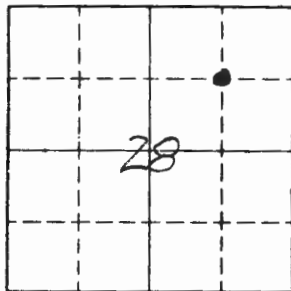
Species \_\_\_\_\_  
Diameter \_\_\_\_\_  
Bearing \_\_\_\_\_  
Distance \_\_\_\_\_

## Evidence of Subsequent Corner Restoration Found

Year of search 9/16/85 By GD JA BA  
chain & South from AP-1 - 661 - 5d -  
Carpenter's post at 184. 1" x 1" hole in  
under swamp mat 1" x 1" - straight line set 10"  
above mat - 2 13" x 1" Ast post on South side

## Bearing Trees, Reference Objects

Species	<u>Dead Ash</u>
Diameter	<u>5"</u>
Bearing	<u>East</u>
Distance	<u>17.5'</u>
	<u>FSLP</u>



Sketch

○ Corner    ▨ F.S. Land

Relation of Evidence to Record Features Along Section Lines

5-12

Section line to sections \_\_\_\_\_  
 Object \_\_\_\_\_  
 Record distance \_\_\_\_\_  
 Measured distance \_\_\_\_\_

Other Evidence

Describe evidence of use and occupation such as roads, fences, clearings, timber cutting lines, plantations, etc.. Cite source of testimony if any.

Corner falls in a alder swamp or floating bog.  
 approx. 120' west is high ground.

At time of search:

1. Did you have the record description?

Yes \_\_\_\_\_ No \_\_\_\_\_

2. How was search area located?

Pacing, chaining, photos, maps,  
 etc. \_\_\_\_\_

3. Man hours spent in search \_\_\_\_\_

4. Do you think additional search might

recover evidence? Yes \_\_\_\_\_ No \_\_\_\_\_

5. Signature \_\_\_\_\_

Perpetuation Record

Monument and accessories established. Include brief description of area.

Placed a F.S. L.P. on a dead Ash 5" east 17.5'

Need sign posts for ties

Certified corner restoration certificate prepared: Yes \_\_\_\_\_ No \_\_\_\_\_

Filed in county records at \_\_\_\_\_ Date \_\_\_\_\_ County Document No. \_\_\_\_\_

Identified on aerial photo No. \_\_\_\_\_ Which is filed at \_\_\_\_\_

Index No. 5-13  
(Alphabetical - Numerical)

LAND CORNER RECORD  
(RECTANGULAR SURVEYS)

R9-7150-4 (Rev. 6/13/67)  
GPO 802-127

T. 142 R. 30  
N 1/4

Bo. 5th

Mer. N.F. Chippewa County Cass

State Minnesota  
27 and 28

Corner common to sections \_\_\_\_\_

EXISTING SURVEYS

Original Government Survey

Year surveyed \_\_\_\_\_  
Original monument \_\_\_\_\_  
(Wood post, stone, pile of stones, pipe, etc.)

Bearing Trees

Species \_\_\_\_\_  
Diameter \_\_\_\_\_  
Bearing \_\_\_\_\_  
Distance \_\_\_\_\_

Subsequent Corner Restoration

Year surveyed 1918 By A. N. Kimmell  
Where filed or recorded Survey notes page #59  
Monument 1" I.P. with Brass cap  
above ground marked  
N 1/4  
528 2.27

Bearing Trees, Reference Objects

Species Tamarack Tam  
Diameter 5" 6"  
Bearing S. 76 1/4° E. 5.21 1/4° W  
Distance 26 LKS 33 LKS

Original Evidence Found

Year of search \_\_\_\_\_ By \_\_\_\_\_  
Monument found \_\_\_\_\_

Original Bearing Trees Found

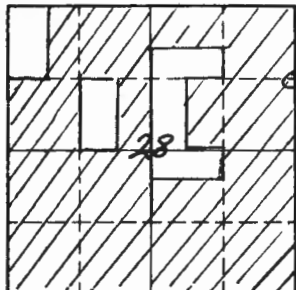
Species \_\_\_\_\_  
Diameter \_\_\_\_\_  
Bearing \_\_\_\_\_  
Distance \_\_\_\_\_

Evidence of Subsequent Corner Restoration Found

Year of search 11-17-76 By L. Witt Hoeft  
Not found To much water

Bearing Trees, Reference Objects

Species \_\_\_\_\_  
Diameter \_\_\_\_\_  
Bearing \_\_\_\_\_  
Distance \_\_\_\_\_



Sketch

○ Corner    ▨ F.S. Land

Relation of Evidence to Record Features Along Section Lines

Section line to sections \_\_\_\_\_  
 Object \_\_\_\_\_  
 Record distance \_\_\_\_\_  
 Measured distance \_\_\_\_\_

Other Evidence

Describe evidence of use and occupation such as roads, fences, clearings, timber cutting lines, plantations, etc.. Cite source of testimony if any.

*Not found to  
 much water to reach point of corner*

At time of search:

1. Did you have the record description?

Yes \_\_\_\_\_ No \_\_\_\_\_

2. How was search area located?

Pacing, chaining, photos, maps,  
 etc. \_\_\_\_\_

3. Man hours spent in search \_\_\_\_\_

4. Do you think additional search might

recover evidence? Yes \_\_\_\_\_ No \_\_\_\_\_

5. Signature \_\_\_\_\_

Perpetuation Record

Monument and accessories established. Include brief description of area. \_\_\_\_\_

Certified corner restoration certificate prepared: Yes \_\_\_\_\_ No \_\_\_\_\_

Filed in county records at \_\_\_\_\_ Date \_\_\_\_\_ County Document No. \_\_\_\_\_

Identified on aerial photo No. \_\_\_\_\_ Which is filed at \_\_\_\_\_

Index No. T-3  
(Alphabetical - Numerical)

LAND CORNER RECORD  
(RECTANGULAR SURVEYS)

RP-7 150-4 (Rev. 6/13/67)  
GPO 802-127

T. 142N R. 30W Mer. N.F. Chippewa County Cass State Mn.  
C/4 Corner common to sections 30 and \_\_\_\_\_

EXISTING SURVEYS

Original Government Survey

Year surveyed 1917 By GLO  
Original monument Busslap mtn mtd.  
(Wood post, stone, pipe of stones, pipe, etc.)

Bearing Trees  
Species R. Oak R. Oak  
Diameter 5" 5"  
Bearing N 24° E S 58 1/4° W  
Distance 46.20' 6.60'  
C/4-S30  
1917

Original Evidence Found

Year of search 18-31 By W. N. O.  
Monument found \_\_\_\_\_

Original Bearing Trees Found

Species R. Oak R. Oak  
Diameter 15" 11"  
Bearing N 24° E S 58 1/4° W  
Distance 46.20' 6.60'

Subsequent Corner Restoration

Year surveyed \_\_\_\_\_ By \_\_\_\_\_  
Where filed or recorded \_\_\_\_\_  
Monument \_\_\_\_\_  
(Original, concrete post, iron rod, etc.)

Evidence of Subsequent Corner Restoration Found

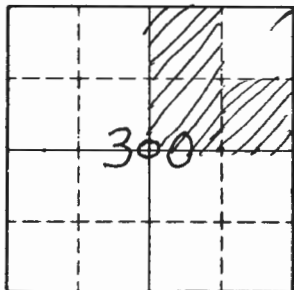
Year of search \_\_\_\_\_ By \_\_\_\_\_  
\_\_\_\_\_  
\_\_\_\_\_  
\_\_\_\_\_

Bearing Trees, Reference Objects

Species \_\_\_\_\_  
Diameter \_\_\_\_\_  
Bearing \_\_\_\_\_  
Distance \_\_\_\_\_

Bearing Trees, Reference Objects

\_\_\_\_\_  
\_\_\_\_\_  
\_\_\_\_\_  
\_\_\_\_\_



Sketch

O Corner F.S. Land

Relation of Evidence to Record Features Along Section Lines

Section line to sections \_\_\_\_\_  
 Object \_\_\_\_\_  
 Record distance \_\_\_\_\_  
 Measured distance \_\_\_\_\_

Other Evidence

Describe evidence of use and occupation such as roads, fences, clearings, timber cutting lines, plantations, etc.. Cite source of testimony if any. \_\_\_\_\_

*Survey line to F.S. standards runs EAST-NORTH*

At time of search:

1. Did you have the record description?

Yes \_\_\_\_\_ No \_\_\_\_\_

2. How was search area located?

Pacing, chaining, photos, maps, etc. \_\_\_\_\_

3. Man hours spent in search \_\_\_\_\_

4. Do you think additional search might recover evidence? Yes \_\_\_\_\_ No \_\_\_\_\_

5. Signature \_\_\_\_\_

Perpetuation Record

Monument and accessories established. Include brief description of area. \_\_\_\_\_

*1/8/81 - W.N.O. - Took 2 new BT'S*  
*7" R. Oak N41°E 10.63' scribed C 1/4 S 30 BT*  
*12" Ash S14°W 25.08' " " " "*  
*Old Bearing trees from 1917*  
*15" R. Oak N24°E 46.2*  
*11" R. Oak S58 1/2°W 6.6'*

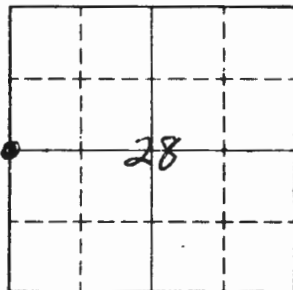
Certified corner restoration certificate <sup>filed</sup> prepared: \_\_\_\_\_

Yes \_\_\_\_\_ No \_\_\_\_\_

Filed in county records at *Cass* Date *9/29/82* County Document No. *265258*

Identified on aerial photo No. \_\_\_\_\_ Which is filed at \_\_\_\_\_





Sketch

○ Corner    ▨ F.S. Land

Relation of Evidence to Record Features Along Section Lines

Section line to sections \_\_\_\_\_  
 Object \_\_\_\_\_  
 Record distance \_\_\_\_\_  
 Measured distance \_\_\_\_\_

Other Evidence

Describe evidence of use and occupation such as roads, fences, clearings, timber cutting lines, plantations, etc.. Cite source of testimony if any. \_\_\_\_\_

At time of search:

1. Did you have the record description?

Yes \_\_\_\_\_ No \_\_\_\_\_

2. How was search area located?

Pacing, chaining, photos, maps,  
 etc. \_\_\_\_\_

3. Man hours spent in search \_\_\_\_\_

4. Do you think additional search might  
 recover evidence? Yes \_\_\_\_\_ No \_\_\_\_\_

5. Signature \_\_\_\_\_

Perpetuation Record

Monument and accessories established. include brief description of area.

10/24/89 Mkd. New BT'S  
 N. Pine 13" N55E 57.67 1/4 528 BT  
 N. Pine 20" S37W 8.25 1/4 529 BT  
 N. Pine 14" N130W 28.2 1/4 529 BT

8" steel sign posts north 3.85' & south  
 3.85' with both signs at 0.  
 L.T.S. NORTH

Certified corner restoration certificate prepared: Yes \_\_\_\_\_ No \_\_\_\_\_

Filed in county records at \_\_\_\_\_ Date \_\_\_\_\_ County Document No. \_\_\_\_\_

Identified an aerial photo No. \_\_\_\_\_ Which is filed at \_\_\_\_\_



T. 142 R. 32 Mer. N.F. \_\_\_\_\_ County \_\_\_\_\_ State \_\_\_\_\_  
CENTER-WEST Corner common to sections 28 and \_\_\_\_\_

EXISTING SURVEYS

Original Government Survey

Year surveyed \_\_\_\_\_  
Original monument \_\_\_\_\_  
(Wood post, stone, pile of stones, pipe, etc.)

Bearing Trees

Species \_\_\_\_\_  
Diameter \_\_\_\_\_  
Bearing \_\_\_\_\_  
Distance \_\_\_\_\_

Subsequent Corner Restoration

Year surveyed 1918 By GLO  
Where filed or recorded \_\_\_\_\_  
Monument 1" x 36" I.P.  
(Original, concrete post, iron rod, etc.)

Bearing Trees, Reference Objects

Species \_\_\_\_\_  
Diameter \_\_\_\_\_  
Bearing \_\_\_\_\_  
Distance \_\_\_\_\_

Original Evidence Found

Year of search \_\_\_\_\_ By \_\_\_\_\_  
Monument found \_\_\_\_\_

Original Bearing Trees Found

Species \_\_\_\_\_  
Diameter \_\_\_\_\_  
Bearing \_\_\_\_\_  
Distance \_\_\_\_\_

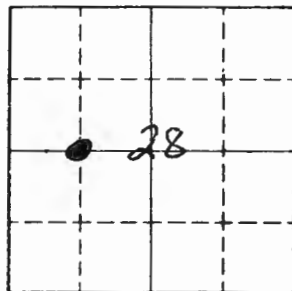
Evidence of Subsequent Corner Restoration Found

Year of search 10/31/89 By CK, GB, MEH  
Fd. no evidence of iron with locator.  
Could be under 5' of fill  
Found no evidence of BT'S recorded  
by GLO in 1919.

Bearing Trees, Reference Objects

Species \_\_\_\_\_  
Diameter \_\_\_\_\_  
Bearing \_\_\_\_\_  
Distance \_\_\_\_\_

OVER —



Sketch

○ Corner    ▨ F.S. Land

Relation of Evidence to Record Features Along Section Lines

Section line to sections \_\_\_\_\_  
 Object \_\_\_\_\_  
 Record distance \_\_\_\_\_  
 Measured distance \_\_\_\_\_

Other Evidence

Describe evidence of use and occupation such as roads, fences, clearings, timber cutting lines, plantations, etc.. Cite source of testimony if any. \_\_\_\_\_

L.T.S. NORTH

At time of search:

1. Did you have the record description?

Yes \_\_\_\_\_ No \_\_\_\_\_

2. How was search area located?

Pacing, chaining, photos, maps, etc. \_\_\_\_\_

3. Man hours spent in search \_\_\_\_\_

4. Do you think additional search might recover evidence? Yes \_\_\_\_\_ No \_\_\_\_\_

5. Signature \_\_\_\_\_

Perpetuation Record

Monument and accessories established. Include brief description of area. \_\_\_\_\_

5/29/90 Set a 2 1/2" x 24" long galv. iron pipe with brass cap mkd. Mon. is set under black top road 1' south of C. T142NR30W MKd. New BT'S.

MAPLE 7" S30E 85.35 } CW 1/16 S 28 BT C <sup>W 1/16</sup> C  
R. OAK 10" S3W 55.57 } S28  
Ash 4" NS2W 90.07 } 1990

8" steel sign post north 47.55' Both signs USFS

Certified corner restoration certificate prepared: Yes \_\_\_\_\_ No \_\_\_\_\_

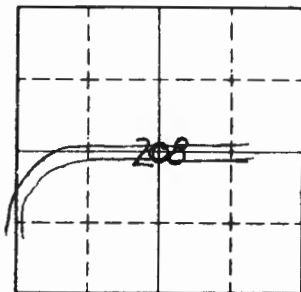
Filed in county records at \_\_\_\_\_ Date \_\_\_\_\_ County Document No. \_\_\_\_\_

Identified on aerial photo No. \_\_\_\_\_ Which is filed at \_\_\_\_\_

T. 142 R. 30 5 Mer. N.F. CHIPPEWA County CASS State MN.  
CENTER QUARTER Corner common to sections \_\_\_\_\_ and 28

EXISTING SURVEYS

Original Government Survey	Original Evidence Found
Year surveyed _____	Year of search _____ By _____
Original monument _____ <small>(Wood post, stone, pile of stones, pipe, etc.)</small>	Monument found _____
Bearing Trees	Original Bearing Trees Found
Species _____	Species _____
Diameter _____	Diameter _____
Bearing _____	Bearing _____
Distance _____	Distance _____
Subsequent Corner Restoration	Evidence of Subsequent Corner Restoration Found
Year surveyed <u>1918</u> By <u>GLD RESURVEY</u>	Year of search <u>10-31-85</u> By <u>GB-CK</u>
Where filed or recorded <u>NOTES ON FILE</u>	<u>CHAINED TO LOCATION - NO EVIDENCE</u>
Monument <u>SET 1" x 36" IRON POST</u> <small>(Original, concrete post, iron rod, etc.)</small> <u>CAP MARKED</u>	<u>OF IRON COULD BE LOCATED</u>
<u>C/4 528</u>	<u>NO BT'S COULD BE FOUND</u>
<u>1918</u>	<u>OVER</u>
Bearing Trees, Reference Objects	Bearing Trees, Reference Objects
Species <u>W. PINE</u> _____ <u>POPLAR</u> _____	_____
Diameter <u>18</u> _____ <u>8</u> _____	_____
Bearing <u>N70E</u> _____ <u>N50 1/2 W</u> _____	_____
Distance <u>62 LKS.</u> _____ <u>225 LKS.</u> _____	_____
<u>40.92'</u>	<u>148.5'</u>



Sketch

○ Corner    ▨ F.S. Land

Relation of Evidence to Record Features Along Section Lines

Section line to sections \_\_\_\_\_  
 Object \_\_\_\_\_  
 Record distance \_\_\_\_\_  
 Measured distance \_\_\_\_\_

Other Evidence

Describe evidence of use and occupation such as roads, fences, clearings, timber cutting lines, plantations, etc.. Cite source of testimony if any. \_\_\_\_\_

CORNER IS IN CENTER OF BLACKTOP ROAD E+W

At time of search:

1. Did you have the record description?

Yes  No \_\_\_\_\_

2. How was search area located?

Pacing, chaining, photos, maps, etc. \_\_\_\_\_

3. Man hours spent in search 2 HRS.

4. Do you think additional search might recover evidence? Yes \_\_\_\_\_ No

5. Signature Curt Kramer

Perpetuation Record

Monument and accessories established. Include brief description of area. \_\_\_\_\_

10-31-89 GB-CK

SET 2 1/2" X 24" IRON PIPE - UNDER BLACKTOP SURFACE

5-4-90 GB MARKED TIES TO IRON CAP MKD.

W. OAK 10 S24W 92.25' MKD C 1/4 S28 BT T142NR30W

W. OAK 6 S30E 87.55' " " " C 1/4 S28

W. OAK 15 N42E 109.20' " " " 1989

USFS

LINE TO STANDARD NORTH + SOUTH BY W. CURO

Certified corner restoration certificate prepared: Yes \_\_\_\_\_ No \_\_\_\_\_

Filed in county records at \_\_\_\_\_ Date \_\_\_\_\_ County Document No. \_\_\_\_\_

Identified on aerial photo No. \_\_\_\_\_ Which is filed at \_\_\_\_\_

Index No. T-11  
(Alphabetical - Numerical)

Book 6  
 page 35

LAND CORNER RECORD  
(RECTANGULAR SURVEYS)

R9-7150-4 (Rev. 6/13/67)  
 GPO 502-127

T. 142 R. 30 Mer. N.F. chip County Cass State Mn  
Center Quarter Corner common to sections \_\_\_\_\_, \_\_\_\_\_ and 28

EXISTING SURVEYS

Original Government Survey

Year surveyed \_\_\_\_\_  
 Original monument \_\_\_\_\_  
(Wood post, stone, pile of stones, pipe, etc.)

Bearing Trees

Species \_\_\_\_\_  
 Diameter \_\_\_\_\_  
 Bearing \_\_\_\_\_  
 Distance \_\_\_\_\_

Subsequent Corner Restoration

Year surveyed 1918 By GLO  
 Where filed or recorded \_\_\_\_\_  
 Monument \_\_\_\_\_  
(Original, concrete post, iron rod, etc.)

Bearing Trees, Reference Objects

Species W. Pine Poplar  
 Diameter 18" 8"  
 Bearing N70E N51W  
 Distance 62 lks 225 lks.  
40.92 148.5

Original Evidence Found

Year of search \_\_\_\_\_ By \_\_\_\_\_  
 Monument found \_\_\_\_\_

Original Bearing Trees Found

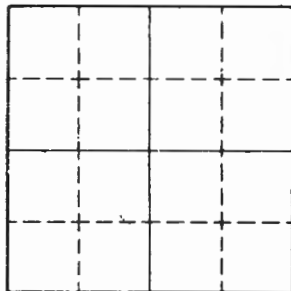
Species \_\_\_\_\_  
 Diameter \_\_\_\_\_  
 Bearing \_\_\_\_\_  
 Distance \_\_\_\_\_

Evidence of Subsequent Corner Restoration Found

Year of search 10/28/85 By JA-GB  
Fd. no evidence at corner. Corner  
tells in a E-W blacktop road. Also  
effill over corner area.  
Fd. no evidence at either BT.

Bearing Trees, Reference Objects

\_\_\_\_\_  
 \_\_\_\_\_  
 \_\_\_\_\_  
 \_\_\_\_\_



Sketch

○ Corner    ▨ F.S. Land

Relation of Evidence to Record Features Along Section Lines

Section line to sections \_\_\_\_\_  
Object \_\_\_\_\_  
Record distance \_\_\_\_\_  
Measured distance \_\_\_\_\_

Other Evidence

Describe evidence of use and occupation such as roads, fences, clearings, timber cutting lines, plantations, etc.. Cite source of testimony if any. \_\_\_\_\_

At time of search:

1. Did you have the record description?

Yes \_\_\_\_\_ No \_\_\_\_\_

2. How was search area located?

Pacing, chaining, photos, maps, etc. \_\_\_\_\_

3. Man hours spent in search \_\_\_\_\_

4. Do you think additional search might recover evidence? Yes \_\_\_\_\_ No \_\_\_\_\_

5. Signature \_\_\_\_\_

Perpetuation Record

Monument and accessories established. Include brief description of area. \_\_\_\_\_

Certified corner restoration certificate prepared: Yes \_\_\_\_\_ No \_\_\_\_\_

Filed in county records at \_\_\_\_\_ Date \_\_\_\_\_ County Document No. \_\_\_\_\_

Identified on aerial photo No. \_\_\_\_\_ Which is filed at \_\_\_\_\_

Index No. T-11,12  
(Alphabetical - Numerical)

*Book 6*  
*Pg 34*

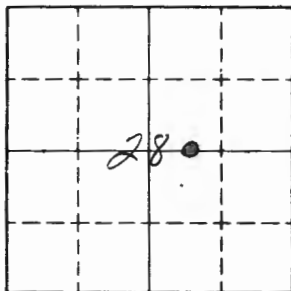
LAND CORNER RECORD  
(RECTANGULAR SURVEYS)

R9-7150-4 (Rev. 6/13/67)  
 GPO 802-127

T. 142 R. 30 Mer. N.F. \_\_\_\_\_ County Caes State \_\_\_\_\_  
Angle Point 4 Corner common to sections \_\_\_\_\_ and 28  
TR 1345, 1567

EXISTING SURVEYS

Original Government Survey	Original Evidence Found
Year surveyed _____	Year of search _____ By _____
Original monument _____ <small>(Wood post, stone, pile of stones, pipe, etc.)</small>	Monument found _____
<b>Bearing Trees</b>	<b>Original Bearing Trees Found</b>
Species _____	Species _____
Diameter _____	Diameter _____
Bearing _____	Bearing _____
Distance _____	Distance _____
<b>Subsequent Corner Restoration</b>	<b>Evidence of Subsequent Corner Restoration Found</b>
Year surveyed _____ By _____	Year of search <u>10/28/85</u> By <u>JAIGB</u>
Where filed or recorded _____	<u>Fd I.P. with B.C. set 6" above</u>
Monument _____ <small>(Original, concrete post, iron rod, etc.)</small>	<u>ground &amp;</u>
_____	<u>Mtd New BT'S</u>
_____	<u>See Field Book</u>
<b>Bearing Trees, Reference Objects</b>	<b>Bearing Trees, Reference Objects</b>
Species _____	_____
Diameter _____	_____
Bearing _____	_____
Distance _____	_____



Sketch

○ Corner    ▨ F.S. Land

Relation of Evidence to Record Features Along Section Lines

Section line to sections \_\_\_\_\_  
 Object \_\_\_\_\_  
 Record distance \_\_\_\_\_  
 Measured distance \_\_\_\_\_

Other Evidence

Describe evidence of use and occupation such as roads, fences, clearings, timber cutting lines, plantations, etc.. Cite source of testimony if any. \_\_\_\_\_

At time of search:

1. Did you have the record description?

Yes \_\_\_\_\_ No \_\_\_\_\_

2. How was search area located?

Pacing, chaining, photos, maps, etc. \_\_\_\_\_

3. Man hours spent in search \_\_\_\_\_

4. Do you think additional search might

recover evidence? Yes \_\_\_\_\_ No \_\_\_\_\_

5. Signature \_\_\_\_\_

Perpetuation Record

Monument and accessories established. Include brief description of area. \_\_\_\_\_

Certified corner restoration certificate prepared: Yes \_\_\_\_\_ No \_\_\_\_\_

Filed in county records of \_\_\_\_\_ Date \_\_\_\_\_ County Document No. \_\_\_\_\_

Identified on aerial photo No. \_\_\_\_\_ Which is filed at \_\_\_\_\_



Index No. T-11-12  
(Alphabetical - Numerical)

BOOK 4  
Pg. 72

LAND CORNER RECORD  
(RECTANGULAR SURVEYS)

RD-7150-4 (Rev. 6/13/67)  
GPO 802-127

T. \_\_\_\_\_ R. \_\_\_\_\_ Mer. N.F. \_\_\_\_\_ County \_\_\_\_\_ State \_\_\_\_\_  
Corner common to sections \_\_\_\_\_ and \_\_\_\_\_

EXISTING SURVEYS

Original Government Survey

Year surveyed \_\_\_\_\_  
Original monument \_\_\_\_\_  
(Wood post, stone, pile of stones, pipe, etc.)

Bearing Trees

Species \_\_\_\_\_  
Diameter \_\_\_\_\_  
Bearing \_\_\_\_\_  
Distance \_\_\_\_\_

Subsequent Corner Restoration

Year surveyed 1918 By GLO RESURVEY  
Where filed or recorded NOTES ON FILE  
Monument SET 1" X 3/8" IRON POST  
(Original, concrete post, wood rod, etc.)

NO BT'S.

Bearing Trees, Reference Objects

Species \_\_\_\_\_  
Diameter \_\_\_\_\_  
Bearing \_\_\_\_\_  
Distance \_\_\_\_\_

Original Evidence Found

Year of search \_\_\_\_\_ By \_\_\_\_\_  
Monument found \_\_\_\_\_

Original Bearing Trees Found

Species \_\_\_\_\_  
Diameter \_\_\_\_\_  
Bearing \_\_\_\_\_  
Distance \_\_\_\_\_

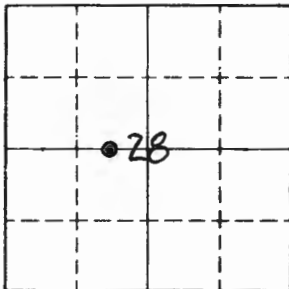
Evidence of Subsequent Corner Restoration Found

Year of search 10-31-89 By GB-CK-MH  
SEARCH FOR IRON COUNDN'T BE FOUND  
PROBABLY UNDER ROAD FILL

OVER

Bearing Trees, Reference Objects

Species \_\_\_\_\_  
Diameter \_\_\_\_\_  
Bearing \_\_\_\_\_  
Distance \_\_\_\_\_



Sketch

○ Corner    ▨ F.S. Land

Relation of Evidence to Record Features Along Section Lines

Section line to sections \_\_\_\_\_  
 Object \_\_\_\_\_  
 Record distance \_\_\_\_\_  
 Measured distance \_\_\_\_\_

Other Evidence

Describe evidence of use and occupation such as roads, fences, clearings, timber cutting lines, plantations, etc.. Cite source of testimony if any. \_\_\_\_\_

At time of search:

1. Did you have the record description?

Yes  No \_\_\_\_\_

2. How was search area located?

Pacing, chaining, photos, maps, etc. \_\_\_\_\_

3. Man hours spent in search 2 HRS.

4. Do you think additional search might recover evidence? Yes \_\_\_\_\_ No

5. Signature Curt Kerner

Perpetuation Record

Monument and accessories established. Include brief description of area. 10/31/89

SET 2 1/2" X 24" IRON PIPE - UNDER SURFACE

5-~~1~~<sup>4</sup>-90 ~~EB~~ MARKED NEW PT'S.  
R. OAK 16 N 49E 85.50'  
R. OAK 9 S 20E 71.00'  
R. OAK 10 S 5W 91.30'

AP7

TR

1726

TR 1297

928

1990

USFS

Certified corner restoration certificate prepared: Yes \_\_\_\_\_ No \_\_\_\_\_

Filed in county records at \_\_\_\_\_ Date \_\_\_\_\_ County Document No. \_\_\_\_\_

Identified on aerial photo No. \_\_\_\_\_ Which is filed at \_\_\_\_\_

Index No. T-12  
(Alphabetical - Numerical)

*Books  
 Pp 33*

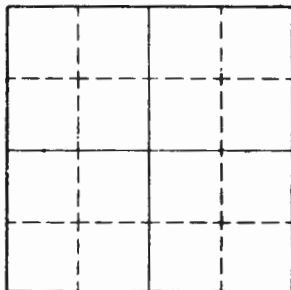
LAND CORNER RECORD  
(RECTANGULAR SURVEYS)

R9-7150-4 (Rev. 6/13/67)  
 GPO 802-127

T. 142 R. 30 Mer. N.F. \_\_\_\_\_ County Cass State \_\_\_\_\_  
Center - EAST 1/4 Corner common to sections \_\_\_\_\_ and 28

EXISTING SURVEYS

Original Government Survey	Original Evidence Found
Year surveyed _____	Year of search _____ By _____
Original monument _____ <small>(Wood post, stone, pile of stones, pipe, etc.)</small>	Monument found _____
<b>Bearing Trees</b>	<b>Original Bearing Trees Found</b>
Species _____	Species _____
Diameter _____	Diameter _____
Bearing _____	Bearing _____
Distance _____	Distance _____
<b>Subsequent Corner Restoration</b>	<b>Evidence of Subsequent Corner Restoration Found</b>
Year surveyed _____ By _____	Year of search <u>10/28/85</u> By <u>JA, GB</u>
Where filed or recorded _____	<u>Fd. I.P. with B.C. set 6"</u>
Monument _____ <small>(Original, concrete post, iron rod, etc.)</small>	<u>above moss. (G.L.J.)</u>
_____	<u>Fd. BT'S</u>
_____	<u>Mkd. BT'S</u>
_____	<u>See Field Book</u>
<b>Bearing Trees, Reference Objects</b>	<b>Bearing Trees, Reference Objects</b>
Species _____	_____
Diameter _____	_____
Bearing _____	_____
Distance _____	_____



Sketch

Corner  F.S. Land

Relation of Evidence to Record Features Along Section Lines

Section line to sections \_\_\_\_\_  
Object \_\_\_\_\_  
Record distance \_\_\_\_\_  
Measured distance \_\_\_\_\_

Other Evidence

Describe evidence of use and occupation such as roads, fences, clearings, timber cutting lines, plantations, etc.. Cite source of testimony if any. \_\_\_\_\_  
\_\_\_\_\_  
\_\_\_\_\_  
\_\_\_\_\_  
\_\_\_\_\_

At time of search:

1. Did you have the record description?

Yes \_\_\_\_\_ No \_\_\_\_\_

2. How was search area located?

Pacing, chaining, photos, maps,  
etc. \_\_\_\_\_  
\_\_\_\_\_  
\_\_\_\_\_

3. Man hours spent in search \_\_\_\_\_

4. Do you think additional search might

recover evidence? Yes \_\_\_\_\_ No \_\_\_\_\_

5. Signature \_\_\_\_\_

Perpetuation Record

Monument and accessories established. Include brief description of area. \_\_\_\_\_  
\_\_\_\_\_  
\_\_\_\_\_  
\_\_\_\_\_  
\_\_\_\_\_

Certified corner restoration certificate prepared: Yes \_\_\_\_\_ No \_\_\_\_\_

Filed in county records at \_\_\_\_\_ Date \_\_\_\_\_ County Document No. \_\_\_\_\_

Identified on aerial photo No. \_\_\_\_\_ Which is filed at \_\_\_\_\_

T. 1 R. 11 Mer. N.F. \_\_\_\_\_ County \_\_\_\_\_ State \_\_\_\_\_  
 \_\_\_\_\_ Corner common to sections \_\_\_\_\_ and \_\_\_\_\_

EXISTING SURVEYS

Original Government Survey

Year surveyed \_\_\_\_\_  
 Original monument \_\_\_\_\_  
(Wood post, stone, pile of stones, pipe, etc.)

Bearing Trees

Species \_\_\_\_\_  
 Diameter \_\_\_\_\_  
 Bearing \_\_\_\_\_  
 Distance \_\_\_\_\_

Original Evidence Found

Year of search \_\_\_\_\_ By \_\_\_\_\_  
 Monument found \_\_\_\_\_

Original Bearing Trees Found

Species \_\_\_\_\_  
 Diameter \_\_\_\_\_  
 Bearing \_\_\_\_\_  
 Distance \_\_\_\_\_

Subsequent Corner Restoration

Year surveyed \_\_\_\_\_ By \_\_\_\_\_  
 Where filed or recorded \_\_\_\_\_  
 Monument \_\_\_\_\_  
(Original, concrete post, iron rod, etc.)

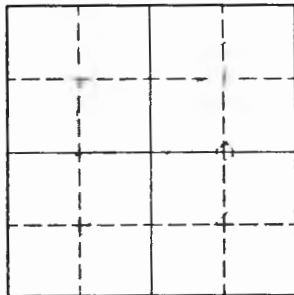
Bearing Trees, Reference Objects

Species \_\_\_\_\_  
 Diameter \_\_\_\_\_  
 Bearing \_\_\_\_\_  
 Distance \_\_\_\_\_

Evidence of Subsequent Corner Restoration Found

Year of search: 5-31-82 By ...  
12" above ground

\_\_\_\_\_



Sketch

○ Corner  F.S. Land

Relation of Evidence to Record Features Along Section Lines

Section line to sections \_\_\_\_\_  
Object \_\_\_\_\_  
Record distance \_\_\_\_\_  
Measured distance \_\_\_\_\_

Other Evidence

Describe evidence of use and occupation such as roads, fences, clearings, timber cutting lines, plantations, etc.. Cite source of testimony if any. \_\_\_\_\_

~~FROM EVIDENCE FOR SURVEY~~

W.D. JEROME 1897

U.S. GEO. SURVY 1414

E.M.

W.C.C.

At time of search:

1. Did you have the record description?

Yes \_\_\_\_\_ No \_\_\_\_\_

2. How was search area located?

Pacing, chaining, photos, maps,  
etc. \_\_\_\_\_

3. Man hours spent in search \_\_\_\_\_

4. Do you think additional search might

recover evidence? Yes \_\_\_\_\_ No

5. Signature *Leo Wittkeff*

Perpetuation Record

Monument and accessories established. Include brief description of area. \_\_\_\_\_

Certified corner restoration certificate prepared: Yes \_\_\_\_\_ No \_\_\_\_\_

Filed in county records at \_\_\_\_\_ Date \_\_\_\_\_ County Document No. \_\_\_\_\_

Identified on aerial photo No. \_\_\_\_\_ Which is filed at \_\_\_\_\_

Index No. T, U-11  
(Alphabetical - Numerical)

*Book 6*  
*pg 36*

LAND CORNER RECORD  
(RECTANGULAR SURVEYS)

RP-7 150-4 (Rev. 6/13/67)  
GPO 502-127

T. 142 R. 30 Mer. N.F. \_\_\_\_\_ County \_\_\_\_\_ State \_\_\_\_\_  
*Angle point 3* Corner common to sections \_\_\_\_\_, \_\_\_\_\_, \_\_\_\_\_ and \_\_\_\_\_  
*Track 1567, 1297*

EXISTING SURVEYS

Original Government Survey

Year surveyed \_\_\_\_\_  
Original monument \_\_\_\_\_  
(Wood post, stone, pile of stones, pipe, etc.)

Bearing Trees

Species \_\_\_\_\_  
Diameter \_\_\_\_\_  
Bearing \_\_\_\_\_  
Distance \_\_\_\_\_

Subsequent Corner Restoration

Year surveyed \_\_\_\_\_ By \_\_\_\_\_  
Where filed or recorded \_\_\_\_\_  
Monument \_\_\_\_\_  
(Original, concrete post, wood rod, etc.)

Bearing Trees, Reference Objects

Species \_\_\_\_\_  
Diameter \_\_\_\_\_  
Bearing \_\_\_\_\_  
Distance \_\_\_\_\_

Original Evidence Found

Year of search \_\_\_\_\_ By \_\_\_\_\_  
Monument found \_\_\_\_\_

Original Bearing Trees Found

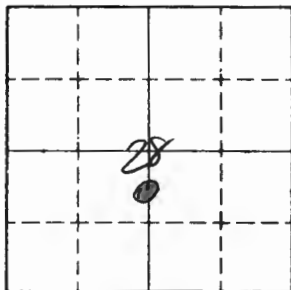
Species \_\_\_\_\_  
Diameter \_\_\_\_\_  
Bearing \_\_\_\_\_  
Distance \_\_\_\_\_

Evidence of Subsequent Corner Restoration Found

Year of search 10/28/85 By GB, JA  
Ed. I.P. with B.C. bent. Straightened  
and reset 10" up. 3  
Mkd. New BT's  
See Field Book

Bearing Trees, Reference Objects

Species \_\_\_\_\_  
Diameter \_\_\_\_\_  
Bearing \_\_\_\_\_  
Distance \_\_\_\_\_



Sketch

○ Corner    ▨ F.S. Land

Relation of Evidence to Record Features Along Section Lines

Section line to sections \_\_\_\_\_  
 Object \_\_\_\_\_  
 Record distance \_\_\_\_\_  
 Measured distance \_\_\_\_\_

Other Evidence

Describe evidence of use and occupation such as roads, fences, clearings, timber cutting lines, plantations, etc.. Cite source of testimony if any. \_\_\_\_\_

At time of search:

1. Did you have the record description?

Yes \_\_\_\_\_ No \_\_\_\_\_

2. How was search area located?

Pacing, chaining, photos, maps, etc. \_\_\_\_\_

3. Man hours spent in search \_\_\_\_\_

4. Do you think additional search might

recover evidence? Yes \_\_\_\_\_ No \_\_\_\_\_

5. Signature \_\_\_\_\_

Perpetuation Record

Monument and accessories established. Include brief description of area. \_\_\_\_\_

Certified corner restoration certificate prepared: Yes \_\_\_\_\_ No \_\_\_\_\_

Filed in county records at \_\_\_\_\_ Date \_\_\_\_\_ County Document No. \_\_\_\_\_

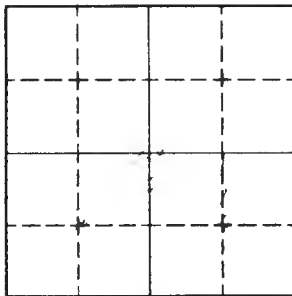
Identified on aerial photo No. \_\_\_\_\_ Which is filed at \_\_\_\_\_



T. 11 R. 11 Mer. N.F. 11 County 11 State 11  
 Corner common to sections 11 and 11

EXISTING SURVEYS

Original Government Survey	Original Evidence Found
Year surveyed _____	Year of search _____ By _____
Original monument _____ <small>(Wood post, stone, pile of stones, pipe, etc.)</small>	Monument found _____
<b>Bearing Trees</b>	<b>Original Bearing Trees Found</b>
Species _____	Species _____
Diameter _____	Diameter _____
Bearing _____	Bearing _____
Distance _____	Distance _____
Subsequent Corner Restoration	Evidence of Subsequent Corner Restoration Found
Year surveyed _____ By _____	Year of search <u>11-11-11</u> By _____
Where filed or recorded _____	_____
Monument _____ <small>(Original, concrete post, iron rod, etc.)</small>	_____
_____	_____
<b>Bearing Trees, Reference Objects</b>	
Species _____	
Diameter _____	
Bearing _____	
Distance _____	



Sketch

○ Corner     F.S. Land

Relation of Evidence to Record Features Along Section Lines

Section line to sections \_\_\_\_\_  
Object \_\_\_\_\_  
Record distance \_\_\_\_\_  
Measured distance \_\_\_\_\_

Other Evidence

Describe evidence of use and occupation such as roads, fences, clearings, timber cutting lines, plantations, etc.. Cite source of testimony if any. \_\_\_\_\_  
\_\_\_\_\_

At time of search:

1. Did you have the record description?

Yes \_\_\_\_\_ No \_\_\_\_\_

2. How was search area located?

Pacing, chaining, photos, maps, etc. \_\_\_\_\_

3. Man hours spent in search \_\_\_\_\_

4. Do you think additional search might recover evidence? Yes \_\_\_\_\_ No

5. Signature *Lu Wittkeff*

Perpetuation Record

Monument and accessories established. Include brief description of area. \_\_\_\_\_  
\_\_\_\_\_  
\_\_\_\_\_  
\_\_\_\_\_

Certified corner restoration certificate prepared: Yes \_\_\_\_\_ No \_\_\_\_\_

Filed in county records at \_\_\_\_\_ Date \_\_\_\_\_ County Document No. \_\_\_\_\_

Identified on aerial photo No. \_\_\_\_\_ Which is filed at \_\_\_\_\_

Index No. T, 4-12  
(Alphabetical - Numerical)

*Book 6  
Pg 37*

LAND CORNER RECORD  
(RECTANGULAR SURVEYS)

RD-7150-4 (Rev. 6/13/67)  
GPO 802-127

T. 142 R. 30 Mer. N.F. \_\_\_\_\_ County Cass State \_\_\_\_\_  
Angle Point 4 Corner common to sections \_\_\_\_\_ and 28  
Track 1567

EXISTING SURVEYS

Original Government Survey

Year surveyed \_\_\_\_\_  
Original monument \_\_\_\_\_  
(Wood post, stone, pile of stones, pipe, etc.)

Bearing Trees

Species \_\_\_\_\_  
Diameter \_\_\_\_\_  
Bearing \_\_\_\_\_  
Distance \_\_\_\_\_

Subsequent Corner Restoration

Year surveyed \_\_\_\_\_ By \_\_\_\_\_  
Where filed or recorded \_\_\_\_\_  
Monument \_\_\_\_\_  
(Original, concrete post, iron rod, etc.)

Bearing Trees, Reference Objects

Species \_\_\_\_\_  
Diameter \_\_\_\_\_  
Bearing \_\_\_\_\_  
Distance \_\_\_\_\_

Original Evidence Found

Year of search \_\_\_\_\_ By \_\_\_\_\_  
Monument found \_\_\_\_\_

Original Bearing Trees Found

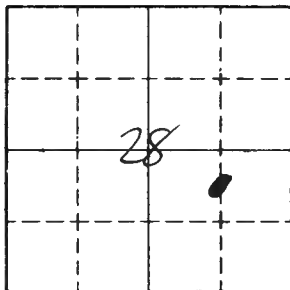
Species \_\_\_\_\_  
Diameter \_\_\_\_\_  
Bearing \_\_\_\_\_  
Distance \_\_\_\_\_

Evidence of Subsequent Corner Restoration Found

Year of search 10/28/85 By G.B. JA  
fd. I.P. with B.C. set 6" above  
mess in swamp.  
Mkd New BT'S  
See Field Book

Bearing Trees, Reference Objects

Species \_\_\_\_\_  
Diameter \_\_\_\_\_  
Bearing \_\_\_\_\_  
Distance \_\_\_\_\_



Sketch

○ Corner  F.S. Land

Relation of Evidence to Record Features Along Section Lines

Section line to sections \_\_\_\_\_  
 Object \_\_\_\_\_  
 Record distance \_\_\_\_\_  
 Measured distance \_\_\_\_\_

Other Evidence

Describe evidence of use and occupation such as roads, fences, clearings, timber cutting lines, plantations, etc.. Cite source of testimony if any. \_\_\_\_\_

At time of search:

1. Did you have the record description?

Yes \_\_\_\_\_ No \_\_\_\_\_

2. How was search area located?

Pacing, chaining, photos, maps, etc. \_\_\_\_\_

3. Man hours spent in search \_\_\_\_\_

4. Do you think additional search might

recover evidence? Yes \_\_\_\_\_ No \_\_\_\_\_

5. Signature \_\_\_\_\_

Perpetuation Record

Monument and accessories established. Include brief description of area. \_\_\_\_\_

Certified corner restoration certificate prepared: Yes \_\_\_\_\_ No \_\_\_\_\_

Filed in county records at \_\_\_\_\_ Date \_\_\_\_\_ County Document No. \_\_\_\_\_

Identified on aerial photo No. \_\_\_\_\_ Which is filed at \_\_\_\_\_

Index No. T-M-12  
(Alphabetical - Numerical)LAND CORNER RECORD  
(RECTANGULAR SURVEYS)R9-7150-4 (Rev. 6/13/67)  
GPO 802-127T. 142 R. 30 5th Mer. N.F. Chippewa County Cass State Minnesota  
Ap 4 TR. 1567 Corner common to sections 28 and \_\_\_\_\_

## EXISTING SURVEYS

## Original Government Survey

Year surveyed \_\_\_\_\_  
Original monument \_\_\_\_\_  
(Wood post, stone, pile of stones, pipe, etc.)

## Bearing Trees

Species \_\_\_\_\_  
Diameter \_\_\_\_\_  
Bearing \_\_\_\_\_  
Distance \_\_\_\_\_

## Subsequent Corner Restoration

Year surveyed 1918 By AN. Kimmell  
Where filed or recorded Survey Notes page #10  
Monument 1" I.P. with brass cap 6" above ground marked  
(Original, concrete post, iron rod, etc.)

Ap 4
Tr 1567
528
1918

## Bearing Trees, Reference Objects

Species NONE  
Diameter \_\_\_\_\_  
Bearing \_\_\_\_\_  
Distance \_\_\_\_\_

## Original Evidence Found

Year of search \_\_\_\_\_ By \_\_\_\_\_  
Monument found \_\_\_\_\_

## Original Bearing Trees Found

Species \_\_\_\_\_  
Diameter \_\_\_\_\_  
Bearing \_\_\_\_\_  
Distance \_\_\_\_\_

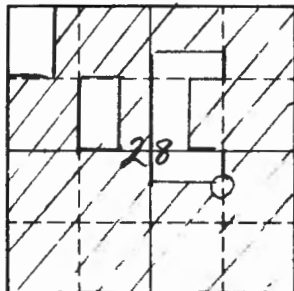
## Evidence of Subsequent Corner Restoration Found

Year of search 11-17-75 By leo withhoff  
1" I.P. 12" above ground with Brass cap marked

AP4
TR 1567
528
1918

## Bearing Trees, Reference Objects

Species NONE  
Diameter \_\_\_\_\_  
Bearing \_\_\_\_\_  
Distance \_\_\_\_\_



Sketch

○ Corner    ▨ F.S. Land

Relation of Evidence to Record Features Along Section Lines

Section line to sections \_\_\_\_\_  
 Object \_\_\_\_\_  
 Record distance \_\_\_\_\_  
 Measured distance \_\_\_\_\_

Other Evidence

Describe evidence of use and occupation such as roads, fences, clearings, timber cutting lines, plantations, etc.. Cite source of testimony if any. *Corner is in cedar swamp. I placed a 54-6 F.S. tag on a 5" cedar marked N-54° W 8.5' to corner & blazed tree facing corner. I placed a 54-6 on a 5" cedar tree marked N 28° E 8.5' to corner. Blazed tree facing corner. I came to this corner from C&N 1/4 on 50.01° E 10.08 ch. 5 Perpetuation Record*

Monument and accessories established. Include brief description of area. \_\_\_\_\_

At time of search:

1. Did you have the record description?

Yes  No \_\_\_\_\_

2. How was search area located?

Pacing, chaining, photos, maps, etc. Compass

3. Man hours spent in search 1/2 hr

4. Do you think additional search might recover evidence? Yes \_\_\_\_\_ No \_\_\_\_\_

5. Signature Leo M. Witthoef

Certified corner restoration certificate prepared: Yes \_\_\_\_\_ No \_\_\_\_\_

Filed in county records at \_\_\_\_\_ Date \_\_\_\_\_ County Document No. \_\_\_\_\_

Identified on aerial photo No. \_\_\_\_\_ Which is filed at \_\_\_\_\_

Index No. U-5  
(Alphabetical - Numerical)

LAND CORNER RECORD  
(RECTANGULAR SURVEYS)


RD-7150-4 (Rev. 6/13/67)  
GPO 802-127

T. 142 N R. 30 W 5th Mer. N.F. Chippewa County Cass State Mn.  
S 1/16 Corner common to sections 29 + 30 and \_\_\_\_\_

EXISTING SURVEYS

Original Government Survey

Year surveyed 1917 GLO  
Original monument Brass Cap mm mkd.  
(Wood post, stone, pile of stones, pipe, etc.)  
Bearing Trees  
Species R. Oak W. Oak  
Diameter 10" 12"  
Bearing S37°E S6 1/2 W  
Distance 25 LKS 129 LKS  
16.50' 85.14'



Original Evidence Found

Year of search 2/2/81 By W.N.O  
Monument found GLO Brass Cap mm in good  
Condition up 0.3' 1.5' SW of fence corner  
Original Bearing Trees Found  
Species FD NONE  
Diameter \_\_\_\_\_  
Bearing \_\_\_\_\_  
Distance \_\_\_\_\_

Subsequent Corner Restoration

Year surveyed \_\_\_\_\_ By \_\_\_\_\_  
Where filed or recorded \_\_\_\_\_  
Monument \_\_\_\_\_  
(Original, concrete post, iron rod, etc.)

Bearing Trees, Reference Objects

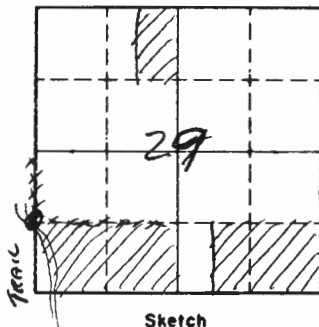
Species \_\_\_\_\_  
Diameter \_\_\_\_\_  
Bearing \_\_\_\_\_  
Distance \_\_\_\_\_

Evidence of Subsequent Corner Restoration Found

Year of search \_\_\_\_\_ By \_\_\_\_\_  
\_\_\_\_\_  
\_\_\_\_\_  
\_\_\_\_\_

Bearing Trees, Reference Objects

Species \_\_\_\_\_  
Diameter \_\_\_\_\_  
Bearing \_\_\_\_\_  
Distance \_\_\_\_\_



Sketch

○ Corner    ▨ F.S. Land

Section line to sections \_\_\_\_\_  
 Object \_\_\_\_\_  
 Record distance \_\_\_\_\_  
 Measured distance \_\_\_\_\_

## Other Evidence

Describe evidence of use and occupation such as roads, fences, clearings, timber cutting lines, plantations, etc.. Cite source of testimony if any.

*Trail runs approx 6" west of corner  
 fence runs north & east from corner  
 survey line to F.S. standards runs E from corner*

At time of search:

1. Did you have the record description?

Yes \_\_\_\_\_ No \_\_\_\_\_

2. How was search area located?

Pacing, chaining, photos, maps,  
etc. \_\_\_\_\_

3. Man hours spent in search \_\_\_\_\_

4. Do you think additional search might  
recover evidence? Yes \_\_\_\_\_ No \_\_\_\_\_

5. Signature \_\_\_\_\_

## Perpetuation Record

Monument and accessories established. Include brief description of area. \_\_\_\_\_

*2-2-81- W.N.O.**Took 3 new BT'S*

<i>8"</i>	<i>W. Oak</i>	<i>N76°W</i>	<i>36.61'</i>	<i>revised</i>	<i>S110 S30 BT</i>
<i>9"</i>	<i>R. Oak</i>	<i>S29°E</i>	<i>23.50'</i>	<i>"</i>	<i>" S29 BT</i>
<i>8"</i>	<i>R. Oak</i>	<i>S84°E</i>	<i>34.95'</i>	<i>"</i>	<i>" S29 BT</i>

Certified corner restoration certificate prepared: Yes \_\_\_\_\_ No \_\_\_\_\_

Filed in county records at \_\_\_\_\_ Date \_\_\_\_\_ County Document No. \_\_\_\_\_

Identified on aerial photo No. \_\_\_\_\_ Which is filed at \_\_\_\_\_



Index No. U-6  
(Alphabetical - Numerical)

LAND CORNER RECORD  
(RECTANGULAR SURVEYS)

R9-7150-4 (Rev. 6/13/67)  
GPO 802-127

T. 142N R. 30W 5th Mer. N.F. Chippewa County Cass State Mn.  
SW 1/16 Corner common to sections 29 and \_\_\_\_\_

EXISTING SURVEYS

Original Government Survey

Year surveyed 1917 - GLO  
Original monument Brass Cap m m m m d SW 1/16 S 29  
(Wood post, stone, pile of stones, pipe, etc.) 1917

Bearing Trees

Species Oak Oak  
Diameter 5" 16"  
Bearing N43 1/2° E S25° W  
Distance 56 LKS 67 LKS  
36.96' 44.22'

Original Evidence Found

Year of search 2-2-81 By W. N. O.  
Monument found @ 10 men in good shape  
up 0.3'

Original Bearing Trees Found

Species NONE FD.  
Diameter \_\_\_\_\_  
Bearing \_\_\_\_\_  
Distance \_\_\_\_\_

Subsequent Corner Restoration

Year surveyed \_\_\_\_\_ By \_\_\_\_\_  
Where filed or recorded \_\_\_\_\_  
Monument \_\_\_\_\_  
(Original, concrete post, iron rod, etc.)

Evidence of Subsequent Corner Restoration Found

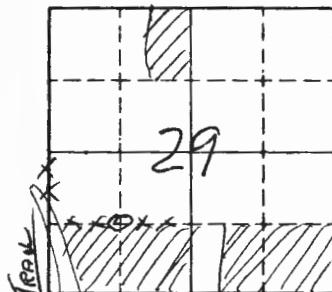
Year of search \_\_\_\_\_ By \_\_\_\_\_  
\_\_\_\_\_  
\_\_\_\_\_  
\_\_\_\_\_

Bearing Trees, Reference Objects

Species \_\_\_\_\_  
Diameter \_\_\_\_\_  
Bearing \_\_\_\_\_  
Distance \_\_\_\_\_

Bearing Trees, Reference Objects

\_\_\_\_\_  
\_\_\_\_\_  
\_\_\_\_\_  
\_\_\_\_\_



Sketch

○ Corner    ▨ F.S. Land

Section line to sections \_\_\_\_\_  
 Object \_\_\_\_\_  
 Record distance \_\_\_\_\_  
 Measured distance \_\_\_\_\_

## Other Evidence

Describe evidence of use and occupation such as roads, fences, clearings, timber cutting lines, plantations, etc. Cite source of testimony if any.

Corner lies approx 2' north of fence running E + W.  
~~Survey line~~  
 Survey line to F.S. standards runs West from Corner

At time of search:

1. Did you have the record description?

Yes \_\_\_\_\_ No \_\_\_\_\_

2. How was search area located?

Pacing, chaining, photos, maps,  
etc. \_\_\_\_\_

3. Man hours spent in search \_\_\_\_\_

4. Do you think additional search might  
recover evidence? Yes \_\_\_\_\_ No \_\_\_\_\_

5. Signature \_\_\_\_\_

## Perpetuation Record

Monument and accessories established. Include brief description of area. \_\_\_\_\_

2-2-81 - W.N.O.

Took 3 new BTS

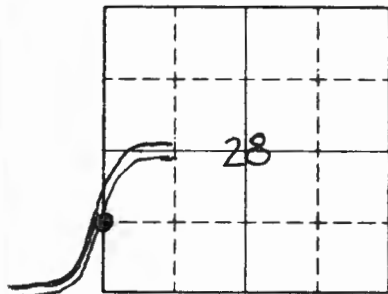
10"	R. Oak	S66°W	39.25'	Scrubbed	SW 1/6 S29BT
11"	R. Oak	S66°W	33.35'	"	" " " " "
7"	Birch	S3°E	17.05'	"	" " " " "

Certified corner restoration certificate prepared: Yes \_\_\_\_\_ No \_\_\_\_\_

Filed in county records of \_\_\_\_\_ Date \_\_\_\_\_ County Document No. \_\_\_\_\_

Identified on aerial photo No. \_\_\_\_\_ Which is filed at \_\_\_\_\_





Sketch

○ Corner  F.S. Land

Relation of Evidence to Record Features Along Section Lines

Section line to sections \_\_\_\_\_  
 Object \_\_\_\_\_  
 Record distance \_\_\_\_\_  
 Measured distance \_\_\_\_\_

Other Evidence

Describe evidence of use and occupation such as roads, fences, clearings, timber cutting lines, plantations, etc.. Cite source of testimony if any. \_\_\_\_\_

BASE OF GLO IRON - 4' BELOW GROUND - IN POWER LINE  
AND ROAD CLEARING ON EAST SIDE OF COUNTY ROAD  
COUNTY ROAD 153 IS APPROX. 40' TO WEST OF CORNER

At time of search:

1. Did you have the record description?

Yes  No \_\_\_\_\_

2. How was search area located?

Pacing, chaining photos, maps, etc. \_\_\_\_\_

3. Man hours spent in search 1 HR.

4. Do you think additional search might recover evidence? Yes \_\_\_\_\_ No \_\_\_\_\_

5. Signature Curt Krause

Perpetuation Record

Monument and accessories established. Include brief description of area. \_\_\_\_\_

11/2/12 C.K., G.B. Reset GLO iron so brass cap  
is flush with the ground. Corner is east  
of new driveway and township road going  
south.

Certified corner restoration certificate prepared: Yes \_\_\_\_\_ No \_\_\_\_\_

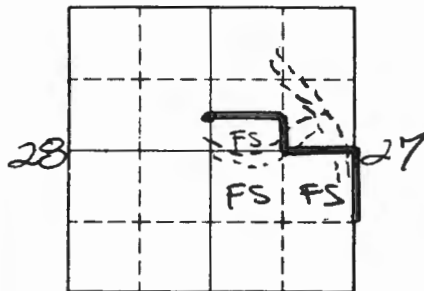
Filed in county records at \_\_\_\_\_ Date \_\_\_\_\_ County Document No. \_\_\_\_\_

Identified on aerial photo No. \_\_\_\_\_ Which is filed at \_\_\_\_\_

T. 142 N. R. 30 W. 5th Mer. N.F. Chip. County Cass State MN.  
AP 245 1/4 Corner common to sections 27 and 28

EXISTING SURVEYS

Original Government Survey	Original Evidence Found
Year surveyed <u>NONE</u> Original monument _____ <small>(Wood post, stone, pile of stones, pipe, etc.)</small>	Year of search _____ By _____ Monument found _____
<p style="text-align: center;">Bearing Trees</p> Species _____ Diameter _____ Bearing _____ Distance _____	<p style="text-align: center;"><u>NONE</u> Original Bearing Trees Found</p> Species _____ Diameter _____ Bearing _____ Distance _____
<p style="text-align: center;">Subsequent Corner Restoration</p> Year surveyed <u>1918</u> By <u>GLO</u> Where filed or recorded <u>St. Paul, Capital</u> Monument <u>I.P. 1" x 36" set 30" in the</u> <small>(Original, concrete post, iron rod, etc.)</small> <u>ground with B.C.</u> APS 528   TR 1567   527   AP 2	<p style="text-align: center;">Evidence of Subsequent Corner Restoration Found</p> Year of search <u>3/13/80</u> By <u>GARY BRAMA</u> <u>Fd. I.P. with B.C. bent north,</u> <u>B.C. just about touch the</u> <u>ground. I.P. Still in place.</u>
<p style="text-align: center;">Bearing Trees, Reference Objects <sup>118</sup> TR 1283</p> Species <u>NONE MKD.</u> Diameter _____ Bearing _____ Distance _____	<p style="text-align: center;">Bearing Trees, Reference Objects</p> _____ _____ _____ _____



Sketch

○ Corner    ▨ F.S. Land

At time of search:

1. Did you have the record description?

Yes  No

2. How was search area located?

Pacing chaining, photos, maps,  
etc. Compass

3. Man hours spent in search 2 hours

4. Do you think additional search might  
recover evidence? Yes  No

5. Signature Ray Brama

Section line to sections \_\_\_\_\_  
Object \_\_\_\_\_  
Record distance \_\_\_\_\_  
Measured distance \_\_\_\_\_

## Other Evidence

Describe evidence of use and occupation such as roads, fences, clearings, timber cutting lines, plantations, etc.. Cite source of testimony if any. \_\_\_\_\_

Partial clearing west of corner bears N. & S.

Trail south of corner about 150'. Trail bears east.

## Perpetuation Record

Monument and accessories established. Include brief description of area. \_\_\_\_\_

MARKED NEW BT'S:

1. W. OAK, 6", S20°E. at 23.80', Scribed TR 1283527 BT.

2. W. OAK, 6", S84°E at 21.07', Scribed TR 1283527 BT.

3. W. OAK, 7", N42°E at 7.81', Scribed TR 1567527 BT.

Sign post with property boundary + attention sign east of corner 1.8'.

Line to the east of corner is to Forest Service Standard.

Certified corner restoration certificate prepared: Yes  No

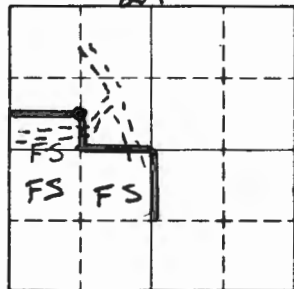
Filed in county records at \_\_\_\_\_ Date \_\_\_\_\_ County Document No. \_\_\_\_\_

Identified on aerial photo No. \_\_\_\_\_ Which is filed at \_\_\_\_\_

T. 142 N. R. 30 W. Mer. N.F. Chip. County CASS State MN.  
1/4 A.P. 1 + A.P. 6 Corner common to sections \_\_\_\_\_ and 27

EXISTING SURVEYS

Original Government Survey	Original Evidence Found
Year surveyed <u>NONE</u>	Year of search _____ By _____
Original monument _____ <small>(Wood post, stone, pile of stones, pipe, etc.)</small>	Monument found _____
Bearing Trees	<u>NONE</u> Original Bearing Trees Found
Species _____	Species _____
Diameter _____	Diameter _____
Bearing _____	Bearing _____
Distance _____	Distance _____
Subsequent Corner Restoration	Evidence of Subsequent Corner Restoration Found
Year surveyed <u>1918</u> By <u>GLO</u>	Year of search <u>3/11/80</u> By <u>GARY BRAMA + STAN HARE</u>
Where filed or recorded <u>St. Paul Capital</u>	Fd. I.P. set about 8" above the ground
Monument <u>1" x 36" set 26" in the ground</u> <small>(Original, concrete post, iron rod, etc.)</small> <u>with B.C.</u>	<u>and in place.</u>
APG TR 567 TR 327 API	<u>Found property boundary + att. signs</u> <u>south of corner about 2.55'</u>
Bearing Trees, Reference Objects	Bearing Trees, Reference Objects
Species <u>NONE MKD.</u>	_____
Diameter _____	_____
Bearing _____	_____
Distance _____	_____



Sketch

○ Corner    ◼ F.S. Land

Relation of Evidence to Record Features Along Section Lines

U, V-14

Section line to sections \_\_\_\_\_

Object \_\_\_\_\_

Record distance \_\_\_\_\_

Measured distance \_\_\_\_\_

Other Evidence

Describe evidence of use and occupation such as roads, fences, clearings, timber cutting lines, plantations, etc.. Cite source of testimony if any. \_\_\_\_\_

TRAIL south of corner about 100', runs east & west.

At time of search:

1. Did you have the record description?  
 Yes  No \_\_\_\_\_

2. How was search area located?  
Pacing, chaining, photos, maps,  
 etc.

LINE TO STANDARD

3. Man hours spent in search 1/2 min.

4. Do you think additional search might recover evidence? Yes \_\_\_\_\_ No

5. Signature Nary Brana

Perpetuation Record

Monument and accessories established. Include brief description of area. \_\_\_\_\_

MARKED NEW BT'S:

1. RED OAK 15", S 85° W at 50.6', Scribed TR. 1283.
2. RED OAK 10", S 62° E at 62.15', Scribed TR. 1324.
3. RED OAK 14", N 32° W at 41.15', Scribed TR 1567.

Lines to the south & west are to F.S. STANDARD.  
Property boundary sign west of corner & property boundary & attention sign south.

Certified corner restoration certificate prepared: Yes \_\_\_\_\_ No \_\_\_\_\_

Filed in county records at \_\_\_\_\_ Date \_\_\_\_\_ County Document No. \_\_\_\_\_

Identified on aerial photo No. \_\_\_\_\_ Which is filed at \_\_\_\_\_



Index No. V-3,4  
(Alphabetical - Numerical)

LAND CORNER RECORD  
(RECTANGULAR SURVEYS)

R9-7 150-4 (Rev. 6/13/67)  
GPO 802-127

T. 142N R. 30W Mer. 5<sup>th</sup> N.F. Chippewa County Cass State Mn.  
AP1 AP2 Corner common to sections 31 and \_\_\_\_\_

EXISTING SURVEYS

Original Government Survey

Year surveyed 1917 GLO notes P. #136  
Original monument SET a LP, 3' long, 26" in ground  
(Wood post, stone, pile of stones, pipe, etc.)  
With brass cap marked  
Bearing Trees \_\_\_\_\_  
Species NONE  
Diameter \_\_\_\_\_  
Bearing \_\_\_\_\_  
Distance \_\_\_\_\_



Original Evidence Found

Year of search 1-15/81 By W.N.O.  
Monument found GLO MON IN 9000  
Condition UP 0.4'  
Original Bearing Trees Found  
Species \_\_\_\_\_  
Diameter \_\_\_\_\_  
Bearing \_\_\_\_\_  
Distance \_\_\_\_\_

Subsequent Corner Restoration

Year surveyed \_\_\_\_\_ By \_\_\_\_\_  
Where filed or recorded \_\_\_\_\_  
Monument \_\_\_\_\_  
(Original, concrete post, iron rod, etc.)

Bearing Trees, Reference Objects

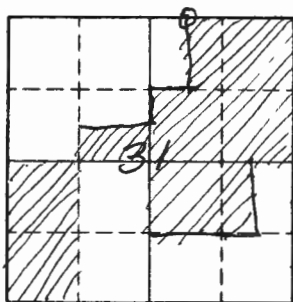
Species \_\_\_\_\_  
Diameter \_\_\_\_\_  
Bearing \_\_\_\_\_  
Distance \_\_\_\_\_

Evidence of Subsequent Corner Restoration Found

Year of search \_\_\_\_\_ By \_\_\_\_\_  
\_\_\_\_\_  
\_\_\_\_\_  
\_\_\_\_\_  
\_\_\_\_\_  
\_\_\_\_\_  
\_\_\_\_\_  
\_\_\_\_\_  
\_\_\_\_\_  
\_\_\_\_\_  
\_\_\_\_\_

Bearing Trees, Reference Objects

Species \_\_\_\_\_  
Diameter \_\_\_\_\_  
Bearing \_\_\_\_\_  
Distance \_\_\_\_\_



Sketch

○ Corner    ▨ F.S. Land

Relation of Evidence to Record Features Along Section Lines

V-34

Section line to sections \_\_\_\_\_  
 Object \_\_\_\_\_  
 Record distance \_\_\_\_\_  
 Measured distance \_\_\_\_\_

Other Evidence

Describe evidence of use and occupation such as roads, fences, clearings, timber cutting lines, plantations, etc.. Cite source of testimony if any. \_\_\_\_\_

At time of search:

1. Did you have the record description?

Yes \_\_\_\_\_ No \_\_\_\_\_

2. How was search area located?

Pacing, chaining, photos, maps, etc. \_\_\_\_\_

3. Man hours spent in search \_\_\_\_\_

4. Do you think additional search might recover evidence? Yes \_\_\_\_\_ No \_\_\_\_\_

5. Signature \_\_\_\_\_

Perpetuation Record

Monument and accessories established. Include brief description of area. \_\_\_\_\_

1-15-81 - W.N.O.

Took 3 NEW BT'S

14" ASPEN S56°E 17.52' Scribed AP 2 BT

9" R. Oak S110°W 19.86' " AP 1 BT

8" Birch S72°W 13.38' " AP 1 BT

8" Steel posts w/FS pins set 4.0' EAST & South

Certified corner restoration certificate prepared: Yes \_\_\_\_\_ No \_\_\_\_\_

Filed in county records at \_\_\_\_\_ Date \_\_\_\_\_ County Document No. \_\_\_\_\_

Identified on aerial photo No. \_\_\_\_\_ Which is filed at \_\_\_\_\_

Index No. V-4  
(Alphabetical - Numerical)

LAND CORNER RECORD  
(RECTANGULAR SURVEYS)

TR-7 150-4 (Rev. 6/13/67)  
GPO 802-127

T. 142N R. 30W Mer. N.F. Chippewa County Cass State Mn.  
E 1/16 Corner common to sections 31, 30 and \_\_\_\_\_

EXISTING SURVEYS

Original Government Survey

Original Evidence Found

Year surveyed \_\_\_\_\_  
Original monument \_\_\_\_\_  
(Wood post, stone, pile of stones, pipe, etc.)

Year of search \_\_\_\_\_ By \_\_\_\_\_  
Monument found \_\_\_\_\_

Bearing Trees

Original Bearing Trees Found

Species \_\_\_\_\_  
Diameter \_\_\_\_\_  
Bearing \_\_\_\_\_  
Distance \_\_\_\_\_

Species \_\_\_\_\_  
Diameter \_\_\_\_\_  
Bearing \_\_\_\_\_  
Distance \_\_\_\_\_

Subsequent Corner Restoration

Evidence of Subsequent Corner Restoration Found

Year surveyed 1917 By A Kemmelé  
Where filed or recorded GLO NOTES P#136  
Monument Set a I.P. 1" dia 36" long  
26" in ground marked  
(Original, concrete post, iron rod, etc.)

Year of search 1965 By Witthoef - Emery  
Brass Cap GLO Corner 4" above ground

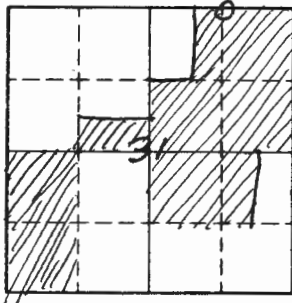
5-30  
E 1/16  
5-31  
1917

Tag on E. side of 6" Aspen Corner 5' N  
good shape up 0.4 - BT down  
Bearing Trees, Reference Objects

Bearing Trees, Reference Objects

Species Birch  
Diameter 7"  
Bearing S56 1/2 W  
Distance 37 LKS

Bearing Trees, Reference Objects



Sketch

○ Corner    ▨ F.S. Land

Relation of Evidence to Record Features Along Section Lines

V-4

Section line to sections \_\_\_\_\_  
 Object \_\_\_\_\_  
 Record distance \_\_\_\_\_  
 Measured distance \_\_\_\_\_

Other Evidence

Describe evidence of use and occupation such as roads, fences, clearings, timber cutting lines, plantations, etc.. Cite source of testimony if any. \_\_\_\_\_

At time of search:

1. Did you have the record description?

Yes \_\_\_\_\_ No X

2. How was search area located?

Pacing, chaining, photos, maps, etc. Chaining + compass

3. Man hours spent in search \_\_\_\_\_

4. Do you think additional search might recover evidence? Yes \_\_\_\_\_ No X

5. Signature Leo Wittcraft

Perpetuation Record

Monument and accessories established. Include brief description of area. \_\_\_\_\_

1-14-81 - W.N.O.

Took 3 new B.T.'s

14"	R. Oak	N80E	28.86'	scribed	E 1/4 S30 BT
9"	R. Oak	S50°W	68.85'	"	E 1/4 S31 BT
8"	R. Oak	S78°E	63.80'	"	E 1/4 S31 BT

Certified corner restoration certificate prepared: Yes \_\_\_\_\_ No \_\_\_\_\_

Filed in county records at \_\_\_\_\_ Date \_\_\_\_\_ County Document No. \_\_\_\_\_

Identified on aerial photo No. \_\_\_\_\_ Which is filed at \_\_\_\_\_

Index No. V-5  
(Alphabetical - Numerical)BOOK # 5  
Pg. 34LAND CORNER RECORD  
(RECTANGULAR SURVEYS)R9-7150-4 (Rev. 6/13/67)  
GPO 802-127T. 142 R. 30 S. 5 Mer. N.F. CHIPPEWA County CASS State MN.  
SECTION Corner common to sections 29, 30, 31 and 32

## EXISTING SURVEYS

## Original Government Survey

Year surveyed \_\_\_\_\_  
Original monument \_\_\_\_\_  
(Wood post, stone, pile of stones, pipe, etc.)

## Bearing Trees

Species \_\_\_\_\_  
Diameter \_\_\_\_\_  
Bearing \_\_\_\_\_  
Distance \_\_\_\_\_

## Subsequent Corner Restoration

Year surveyed 1917 By GLORESURVEY  
Where filed or recorded NOTES ON FILE  
Monument 2" X 36" IRON POST w/BRASS CAP  
(Original, concrete post, iron rod, etc.)WITNESSED BY MOUND OF STONES  
WEST OF COR.

## Bearing Trees, Reference Objects

Species \_\_\_\_\_  
Diameter \_\_\_\_\_  
Bearing \_\_\_\_\_  
Distance \_\_\_\_\_

## Original Evidence Found

Year of search \_\_\_\_\_ By \_\_\_\_\_  
Monument found \_\_\_\_\_

## Original Bearing Trees Found

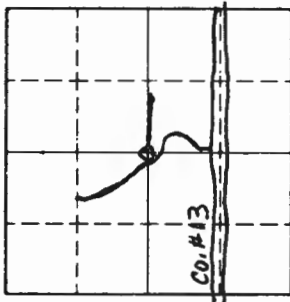
Species \_\_\_\_\_  
Diameter \_\_\_\_\_  
Bearing \_\_\_\_\_  
Distance \_\_\_\_\_

## Evidence of Subsequent Corner Restoration Found

Year of search 4-28-93 By RM + CK  
Ed. 1981 MONUMENT TIPPED OVER - UNDER  
DIRT BERM + WOOD - PUSHED UP BY ROAD  
CONSTRUCTION TO NORTH - REPLACED  
WITH 2 1/2" X 48" IRON PIPE WITH BRASS CAP  
MARKED - SEE BACK SIDE OF CARD

## Bearing Trees, Reference Objects

Species \_\_\_\_\_  
Diameter \_\_\_\_\_  
Bearing \_\_\_\_\_  
Distance \_\_\_\_\_



Sketch

○ Corner  F.S. Land

Relation of Evidence to Record Features Along Section Lines

Section line to sections \_\_\_\_\_  
 Object \_\_\_\_\_  
 Record distance \_\_\_\_\_  
 Measured distance \_\_\_\_\_

Other Evidence

Describe evidence of use and occupation such as roads, fences, clearings, timber cutting lines, plantations, etc.. Cite source of testimony if any. \_\_\_\_\_

TRAIL TO NORTH HAS RECENTLY BEEN BLADED OPEN FOR LOGGING TO NORTH BY STATE

1981 BTE. ARE STILL IN GOOD CONDITION

W.OAK 8 S66W 20.00'

BIRCH 7 N65W 44.25'

R.PINE 16 NS9E 103.90'

W.OAK 9 S47E 57.10'

At time of search:

1. Did you have the record description?

Yes  No \_\_\_\_\_

2. How was search area located?

Pacing, chaining, photos, maps, etc. \_\_\_\_\_

3. Man hours spent in search 2 HRS

4. Do you think additional search might recover evidence? Yes \_\_\_\_\_ No \_\_\_\_\_

5. Signature Curt Krause

Perpetuation Record

Monument and accessories established. Include brief description of area. \_\_\_\_\_

BRASS CAP MARKED

T142NR30W

MARKED NEW BT

W.OAK 9" N29W 113.65' MKD S30 BT

4X4 CEDAR POST WEST 8.02' TO NAIL

8' STEEL SIGN POSTS EAST 4.0' + NORTH 3.7'

530 | 529

531 | 532

1993

USES

Certified corner restoration certificate prepared: Yes \_\_\_\_\_ No \_\_\_\_\_

Filed in county records at \_\_\_\_\_ Date \_\_\_\_\_ County Document No. \_\_\_\_\_

Identified on aerial photo No. \_\_\_\_\_ Which is filed at \_\_\_\_\_

T. 142N R. 30W 5th Mer. N.F. Chippewa County Cass State Mn.  
Section Corner common to sections 29, 30, 31 and 32

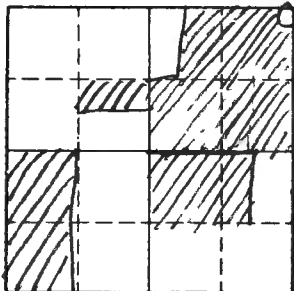
EXISTING SURVEYS

Original Government Survey	Original Evidence Found
Year surveyed <u>1917</u> Original monument <u>Set IP 3" long 26" in ground</u> <small>(wood post, stone, pile of stones, pipe, etc.)</small> <u>With brass capped marked</u> Bearing Trees Species <u>Mound of stone</u> Diameter <u>2" at base 1 1/2 high</u> Bearing <u>West</u> Distance <u>not given</u>	Year of search <u>1-15-81</u> By <u>WNO.</u> Monument found <u>GLO NOW BENT TO NORTH 3 FT</u> <u>of mon straight in grd. We will replace with</u> <u>new mon in spring</u> Original Bearing Trees Found Species <u>Mound of</u> <u>Base of</u> Diameter <u>stone is</u> <u>MON SET</u> Bearing <u>gone</u> <u>IN STONES</u> Distance <u>IN GRD</u>



Subsequent Corner Restoration	Evidence of Subsequent Corner Restoration Found
Year surveyed _____ By _____ Where filed or recorded _____ Monument <u>_____</u> <small>(wood post, concrete post, iron rod, etc.)</small>	Year of search <u>1965</u> By <u>Withroft - Emery</u> <u>Brass Cap GLO Corner ground level</u> <u>tag on 5" white Oak Corner is N70°E 20'</u>

Bearing Trees, Reference Objects	Bearing Trees, Reference Objects
Species _____ Diameter _____ Bearing _____ Distance _____	Species _____ Diameter _____ Bearing _____ Distance _____



Sketch

○ Corner    ▨ F.S. Land

Relation of Evidence to Record Features Along Section Lines

V-5

Section line to sections \_\_\_\_\_  
 Object \_\_\_\_\_  
 Record distance \_\_\_\_\_  
 Measured distance \_\_\_\_\_

Other Evidence

Describe evidence of use and occupation such as roads, fences, clearings, timber cutting lines, plantations, etc.. Cite source of testimony if any. *in Sec. of 2 old roads*

*at end of road running W.*

*Survey line to F.S. standards runs West from Corner*

At time of search:

1. Did you have the record description?

Yes \_\_\_\_\_ No X

2. How was search area located?

Pacing, chaining, photos, maps, etc. *Chaining & Compass*

3. Man hours spent in search \_\_\_\_\_

4. Do you think additional search might recover evidence? Yes \_\_\_\_\_ No X

5. Signature *Leo Wittcraft*

Perpetuation Record

Monument and accessories established. Include brief description of area. \_\_\_\_\_

*1-15-81 - W.N.O  
 Task 3 new BT's*

<i>W. Oak</i>	<i>8"</i>	<i>S66°W</i>	<i>20.00'</i>	<i>scribed:</i>	<i>T142N R30WS31 BT</i>
<i>Birch</i>	<i>7"</i>	<i>N65°W</i>	<i>44.25'</i>	<i>"</i>	<i>T142N R30WS30 BT</i>
<i>N. Pine</i>	<i>16"</i>	<i>N59°E</i>	<i>103.90'</i>	<i>"</i>	<i>T142N R30WS29 BT</i>
				<i>"</i>	<i>T142N R30WS32 BT</i>

Certified corner restoration certificate prepared: Yes \_\_\_\_\_ No \_\_\_\_\_

Filed in county records at \_\_\_\_\_ Date \_\_\_\_\_ County Document No. \_\_\_\_\_

Identified on aerial photo No. \_\_\_\_\_ Which is filed at \_\_\_\_\_



Index No. V-9  
(Alphabetical - Numerical)

BOOK 1  
page 23

LAND CORNER RECORD  
(RECTANGULAR SURVEYS)

RD-7150-4 (Rev. 6/13/67)  
GPO 802-127

T. 142 R. 30 Mer. N.F. CHIPPEWA N. F. R.O. County \_\_\_\_\_ State \_\_\_\_\_  
SECTION \_\_\_\_\_ Corner common to sections 28 , 29 , 32 and 33

EXISTING SURVEYS

Original Government Survey

Year surveyed \_\_\_\_\_  
Original monument \_\_\_\_\_  
(Wood post, stone, pile of stones, pipe, etc.)

Bearing Trees

Species \_\_\_\_\_  
Diameter \_\_\_\_\_  
Bearing \_\_\_\_\_  
Distance \_\_\_\_\_

Subsequent Corner Restoration

Year surveyed \_\_\_\_\_ By \_\_\_\_\_  
Where filed or recorded \_\_\_\_\_  
Monument \_\_\_\_\_  
(Original, concrete post, iron rod, etc.)

Bearing Trees, Reference Objects

Species \_\_\_\_\_  
Diameter \_\_\_\_\_  
Bearing \_\_\_\_\_  
Distance \_\_\_\_\_

Original Evidence Found

Year of search \_\_\_\_\_ By \_\_\_\_\_  
Monument found \_\_\_\_\_

Original Bearing Trees Found

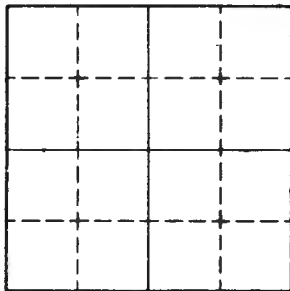
Species \_\_\_\_\_  
Diameter \_\_\_\_\_  
Bearing \_\_\_\_\_  
Distance \_\_\_\_\_

Evidence of Subsequent Corner Restoration Found

Year of search 3/30/90 By CK  
Fd. 2" iron pipe with brass cap set  
7" below ground bent.

Bearing Trees, Reference Objects

GLOBE  
R.OAK  
24" St p.  
57E  
178.9'  
Negative  
scit.



Sketch

○ Corner  F.S. Land

Relation of Evidence to Record Features Along Section Lines

Section line to sections \_\_\_\_\_  
 Object \_\_\_\_\_  
 Record distance \_\_\_\_\_  
 Measured distance \_\_\_\_\_

Other Evidence

Describe evidence of use and occupation such as roads, fences, clearings, timber cutting lines, plantations, etc.. Cite source of testimony if any. *Monument is 6' south of E-W Twp. road and 35' west of old road N+S, chained south from west quarter of sec. 28 down N-S powerline. Dist checked good.*

At time of search:

1. Did you have the record description?

Yes \_\_\_\_\_ No \_\_\_\_\_

2. How was search area located?

Pacing, chaining, photos, maps, etc. \_\_\_\_\_

3. Man hours spent in search \_\_\_\_\_

4. Do you think additional search might recover evidence? Yes \_\_\_\_\_ No \_\_\_\_\_

5. Signature \_\_\_\_\_

Perpetuation Record

Monument and accessories established. Include brief description of area. \_\_\_\_\_

*5/29/90 JB*

*Mkd. New BTS:*

*R. OAK 8" S80W 44.85 Double Blazed 532 BT -60d*

*8" steel sign post N27W 29.60 Survey sign*

*R. OAK 5" N69E 73.67 528 BT -60d*

*W. OAK 10" S34E 64.65 533 BT -60d*

Certified corner restoration certificate prepared: Yes \_\_\_\_\_ No \_\_\_\_\_

Filed in county records at \_\_\_\_\_ Date \_\_\_\_\_ County Document No. \_\_\_\_\_

Identified on aerial photo No. \_\_\_\_\_ Which is filed at \_\_\_\_\_

Index No. K-10  
(Alphabetical - Numbered)

**NOT SET  
BY GLO**

LAND CORNER RECORD  
(RECTANGULAR SURVEYS)

RP-5680-11 (5/12/84)

T. 1 R. 16 Mer. N.F. 14 County 14 State 14  
14 Corner common to sections 14 and 14

EXISTING SURVEYS

Original Government Survey

Year surveyed \_\_\_\_\_  
Original monument \_\_\_\_\_  
(Wood post, stone, pile of stones, pipe, etc.)

Bearing Trees

Species \_\_\_\_\_  
Diameter \_\_\_\_\_  
Bearing \_\_\_\_\_  
Distance \_\_\_\_\_

Subsequent Corner Restoration

Year surveyed \_\_\_\_\_ By \_\_\_\_\_  
Where filed or recorded \_\_\_\_\_  
Monument \_\_\_\_\_  
(Original, concrete post, iron rod, etc.)

Bearing Trees, Reference Objects

Species \_\_\_\_\_  
Diameter \_\_\_\_\_  
Bearing \_\_\_\_\_  
Distance \_\_\_\_\_

Original Evidence Found

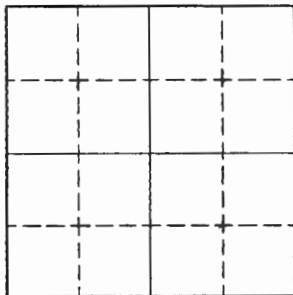
Year of search \_\_\_\_\_ By \_\_\_\_\_  
Monument found \_\_\_\_\_

Original Bearing Trees Found

Species \_\_\_\_\_  
Diameter \_\_\_\_\_  
Bearing \_\_\_\_\_  
Distance \_\_\_\_\_

Evidence of Subsequent Corner Restoration Found

Year of search 1-3-88 By William K. Meyer  
\_\_\_\_\_  
\_\_\_\_\_  
\_\_\_\_\_  
\_\_\_\_\_  
\_\_\_\_\_



Sketch

○ Corner    ▨ F.S. Land

Relation of Evidence to Record Features Along Section Lines

Section line to sections \_\_\_\_\_  
Object \_\_\_\_\_  
Record distance \_\_\_\_\_  
Measured distance \_\_\_\_\_

Other Evidence

Describe evidence of use and occupation such as roads, fences, clearings, timber cutting lines, plantations, etc.. Cite source of testimony if any. \_\_\_\_\_

*Handwritten notes:*  
...  
...  
...

At time of search:

1. Did you have the record description?

Yes \_\_\_\_\_ No \_\_\_\_\_

2. How was search area located?

Pacing, chaining, photos, maps, etc. \_\_\_\_\_

3. Man hours spent in search \_\_\_\_\_

4. Do you think additional search might recover evidence? Yes \_\_\_\_\_ No \_\_\_\_\_

5. Signature \_\_\_\_\_

Perpetuation Record

Monument and accessories established. Include brief description of area. \_\_\_\_\_

\_\_\_\_\_  
\_\_\_\_\_  
\_\_\_\_\_  
\_\_\_\_\_

Certified corner restoration certificate prepared: Yes \_\_\_\_\_ No \_\_\_\_\_

Filed in county records at \_\_\_\_\_ Date \_\_\_\_\_ County Document No. \_\_\_\_\_

Identified on aerial photo No. \_\_\_\_\_ Which is filed at \_\_\_\_\_

Index No. V-11  
(Alphabetical - Numerical)

BK 4 Pg 53

LAND CORNER RECORD  
(RECTANGULAR SURVEYS)

R9-7150-4 (Rev. 6/13/67)

GPO 508-127

T. 142 R. 30 5<sup>th</sup> Mer. N.F. Chippewa County Cass State Minnesota  
Y4 Corner common to sections 28 and 33

## EXISTING SURVEYS

## Original Government Survey

Year surveyed \_\_\_\_\_  
Original monument \_\_\_\_\_  
(Wood post, stone, pile of stones, pipe, etc.)

## Bearing Trees

Species \_\_\_\_\_  
Diameter \_\_\_\_\_  
Bearing \_\_\_\_\_  
Distance \_\_\_\_\_

## Subsequent Corner Restoration

Year surveyed 1918 + 17 By A.N. Kimmell  
Where filed or recorded Survey notes page #86  
Monument 1" I.P. with Brass capset  
10" above ground marked 5.28  
145.53  
1917

## Bearing Trees, Reference Objects

Species Cedar Cedar  
Diameter 6" 8"  
Bearing N19 1/4° E S 20 1/2° E  
Distance 10 LKS 12 LKS

## Original Evidence Found

Year of search \_\_\_\_\_ By \_\_\_\_\_  
Monument found \_\_\_\_\_

## Original Bearing Trees Found

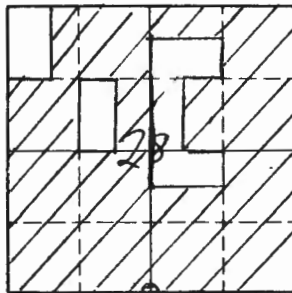
Species \_\_\_\_\_  
Diameter \_\_\_\_\_  
Bearing \_\_\_\_\_  
Distance \_\_\_\_\_

## Evidence of Subsequent Corner Restoration Found

Year of search 10-20-75 By L. Withcraft  
1" I.P. 6" above ground with  
Brass cap marked  
5.28  
145.33  
1917

## Bearing Trees, Reference Objects

Species Cedar Cedar  
Diameter 8.3" 11 1/2"  
Bearing N 19 1/4° E S 20 1/2° E  
Distance 10 LKS 12 LKS



Sketch

○ Corner    ▨ F.S. Land

Relation of Evidence to Record Features Along Section Lines

Section line to sections \_\_\_\_\_  
 Object \_\_\_\_\_  
 Record distance \_\_\_\_\_  
 Measured distance \_\_\_\_\_

Other Evidence

Describe evidence of use and occupation such as roads, fences, clearings, timber, cutting lines, plantations, etc.. Cite source of testimony if any.

*I placed a Cedar post along E side of brass cap & put a I.B. 54-6 on it marked 0° 0' to corner 1/4 of section 28 & 33 there is a forest service tag on the N. BT. placed there by Moore 1934 I placed BT tags 54-3 on BT's. I came to this corner from approx. N 1/4 on S 87° 27' E Perpetuation Record*

Monument and accessories established. Include brief description of area. \_\_\_\_\_

At time of search:

1. Did you have the record description?

Yes  No \_\_\_\_\_

2. How was search area located?

Pacing, chaining, photos, maps, etc. Compass

3. Man hours spent in search 1 1/2

4. Do you think additional search might recover evidence? Yes \_\_\_\_\_ No

Certified corner restoration certificate prepared: Yes \_\_\_\_\_ No \_\_\_\_\_

Filed in county records at \_\_\_\_\_ Date \_\_\_\_\_ County Document No. \_\_\_\_\_

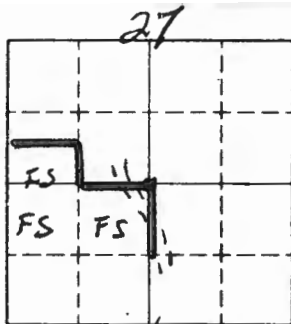
5. Signature Leo M. Withaupt

Identified on aerial photo No. \_\_\_\_\_ Which is filed at \_\_\_\_\_

T. 142N. R. 30W 5th Mer. N.F. Chap. County CASS State MO.  
QUARTER Corner common to sections 27 and 34

## EXISTING SURVEYS

Original Government Survey	Original Evidence Found
Year surveyed _____	Year of search <u>1917</u> By <u>GLO</u>
Original monument _____ <small>(Wood post, stone, pile of stones, pipe, etc.)</small>	Monument found <u>No evidence of original wood post or BT'S.</u>
<b>Bearing Trees</b>	<b>Original Bearing Trees Found</b>
Species _____	Species _____
Diameter _____	Diameter _____
Bearing _____	Bearing _____
Distance _____	Distance _____
<b>Subsequent Corner Restoration</b>	<b>Evidence of Subsequent Corner Restoration Found</b>
Year surveyed. <u>1917</u> By <u>GLO</u>	Year of search <u>3/11/80</u> By <u>Krause, Schoonover &amp;</u>
Where filed or recorded <u>St. Paul, Capital</u>	Fd. maple bearing tree at <u>BRAMA</u>
Monument <u>T.P. "X36" set 26" in the ground with B.C.</u> <small>(Original, concrete post, iron rod, etc.)</small>	bearing + distance which was called an Elm. Fd. hole at bearing + distance for Oak BT. Fd. sign post with attention to boundary signs. F.S.L.P. 480' west of corner
<b>Bearing Trees, Reference Objects</b>	<b>Bearing Trees, Reference Objects</b>
Species <u>Elm</u> _____ <u>OAK</u> _____	<u>MAPLE</u> called wrong as Elm _____
Diameter <u>7"</u> _____ <u>5"</u> _____	<u>14"</u> _____
Bearing <u>S83 1/2° W</u> _____ <u>N82 1/2° W</u> _____	<u>S83 1/2° W</u> _____
Distance <u>355 IKS.</u> _____ <u>366 IKS.</u> _____	<u>234.3'</u> _____
	<u>241.56</u>



Sketch

○ Corner    ■ F.S. Land

Relation of Evidence to Record Features Along Section Lines

V-15

Section line to sections \_\_\_\_\_  
 Object \_\_\_\_\_  
 Record distance \_\_\_\_\_  
 Measured distance \_\_\_\_\_

Other Evidence

Describe evidence of use and occupation such as roads, fences, clearings, timber cutting lines, plantations, etc.. Cite source of testimony if any.

ROAD bears about 480' west of corner and turns NW to SE.

Corner falls out in a bog!

At time of search:

1. Did you have the record description?

Yes  No \_\_\_\_\_

2. How was search area located?

Pacing, chaining, photos (maps), etc.

Lines to STANDARD

3. Man hours spent in search 30 min.

4. Do you think additional search might recover evidence? Yes \_\_\_\_\_ No

5. Signature *Ray Brans*

Perpetuation Record

Monument and accessories established. Include brief description of area.

MARKED NEW BT'S:

1. W. OAK, 13", S57°W, at 253.35' Scribed 1/4 S34 BT.

2. W. OAK, 9", N83°W, at 257.80' Scribed 1/4 S27 BT.

Lines west and south are to F.S. STANDARD.

Certified corner restoration certificate prepared: Yes \_\_\_\_\_ No \_\_\_\_\_

Filed in county records at \_\_\_\_\_ Date \_\_\_\_\_ County Document No. \_\_\_\_\_

Identified on aerial photo No. \_\_\_\_\_ Which is filed at \_\_\_\_\_



Index No. W-3  
(Alphabetical - Numerical)

LAND CORNER RECORD  
(RECTANGULAR SURVEYS)

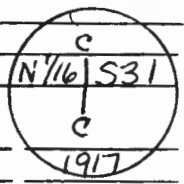
R9-7150-4 (Rev. 6/13/67)  
GPO 802-127

T. 142N R. 30W Mer. N.F. Chippewa County Cass State MN.  
CV 1/16 Corner common to sections 31 and \_\_\_\_\_

EXISTING SURVEYS

Original Government Survey

Year surveyed 1917 by GLO  
Original monument Brass cap mm Mhd.  
(Wood post, stone, pipe of stone, pipe, etc.)



Bearing Trees  
Species Poplar W. Oak  
Diameter 6" 4"  
Bearing S 13 3/4° E N 34 1/4° W  
Distance 50.82' 39.60'

Original Evidence Found

Year of search 2/18/81 By WNO DRS  
Monument found FD GLO MARK IN 9000 SHRPE

Original Bearing Trees Found

Species \_\_\_\_\_  
Diameter \_\_\_\_\_  
Bearing \_\_\_\_\_  
Distance \_\_\_\_\_

Subsequent Corner Restoration

Year surveyed \_\_\_\_\_ By \_\_\_\_\_  
Where filed or recorded \_\_\_\_\_  
Monument \_\_\_\_\_  
(Original, concrete post, iron rod, etc.)

Evidence of Subsequent Corner Restoration Found

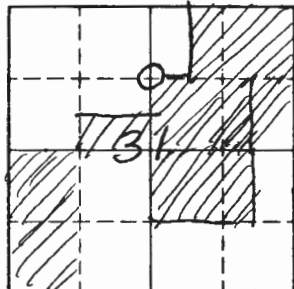
Year of search \_\_\_\_\_ By \_\_\_\_\_  
\_\_\_\_\_  
\_\_\_\_\_  
\_\_\_\_\_

Bearing Trees, Reference Objects

Species \_\_\_\_\_  
Diameter \_\_\_\_\_  
Bearing \_\_\_\_\_  
Distance \_\_\_\_\_

Bearing Trees, Reference Objects

Species \_\_\_\_\_  
Diameter \_\_\_\_\_  
Bearing \_\_\_\_\_  
Distance \_\_\_\_\_



Sketch

○ Corner    ▨ F.S. Land

Relation of Evidence to Record Features Along Section Lines

W-3

Section line to sections \_\_\_\_\_  
 Object \_\_\_\_\_  
 Record distance \_\_\_\_\_  
 Measured distance \_\_\_\_\_

Other Evidence

Describe evidence of use and occupation such as roads, fences, clearings, timber cutting lines, plantations, etc.. Cite source of testimony if any.

*Line to Standard Run South + East from Corner*

At time of search:

1. Did you have the record description?

Yes \_\_\_\_\_ No \_\_\_\_\_

2. How was search area located?

Pacing, chaining, photos, maps, etc. \_\_\_\_\_

3. Man hours spent in search \_\_\_\_\_

4. Do you think additional search might recover evidence? Yes \_\_\_\_\_ No \_\_\_\_\_

5. Signature \_\_\_\_\_

Perpetuation Record

Monument and accessories established. Include brief description of area.

*2-18-81-W.N.O. D.P.S. Took 3 new BTS*

<i>7" W. Oak</i>	<i>N50W</i>	<i>17.80</i>	<i>Scribed</i>	<i>CN 1/16 S31 BT</i>
<i>10" Birch</i>	<i>N56°E</i>	<i>45.58</i>	<i>"</i>	<i>CN 1/16 S31 BT</i>
<i>6" W. Oak</i>	<i>S26°W</i>	<i>41.08</i>	<i>"</i>	<i>CN 1/16 S31 BT</i>

Certified corner restoration certificate prepared: Yes \_\_\_\_\_ No \_\_\_\_\_

Filed in county records at \_\_\_\_\_ Date \_\_\_\_\_ County Document No. \_\_\_\_\_

Identified on aerial photo No. \_\_\_\_\_ Which is filed at \_\_\_\_\_

Index No. W-3,4  
(Alphabetical - Numerical)

LAND CORNER RECORD  
(RECTANGULAR SURVEYS)

R9-7150-4 (Rev. 6/13/67)  
GPO 802-127

T. 142N R. 30W Mer. N.F. Chippewa County Wis State mn.  
GWINE 1/64 Corner common to sections 31 and \_\_\_\_\_

EXISTING SURVEYS

Original Government Survey

Year surveyed 1917 by GLO  
Original monument Brass Cap mm MKd.  
(Wood post, stone, pile of stones, pipe, etc.)



Bearing Trees

Species NONE  
Diameter \_\_\_\_\_  
Bearing \_\_\_\_\_  
Distance \_\_\_\_\_

Subsequent Corner Restoration

Year surveyed \_\_\_\_\_ By \_\_\_\_\_  
Where filed or recorded \_\_\_\_\_  
Monument \_\_\_\_\_  
(Original, concrete post, iron rod, etc.)

Bearing Trees, Reference Objects

Species \_\_\_\_\_  
Diameter \_\_\_\_\_  
Bearing \_\_\_\_\_  
Distance \_\_\_\_\_

Original Evidence Found

Year of search 2-17-81 By WNO DPS  
Monument found FD GLO mon in good SHARE

Original Bearing Trees Found

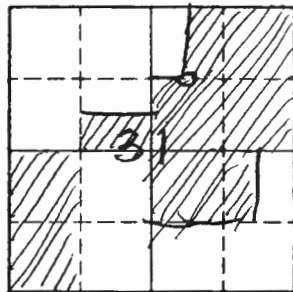
Species \_\_\_\_\_  
Diameter \_\_\_\_\_  
Bearing \_\_\_\_\_  
Distance \_\_\_\_\_

Evidence of Subsequent Corner Restoration Found

Year of search \_\_\_\_\_ By \_\_\_\_\_  
\_\_\_\_\_  
\_\_\_\_\_  
\_\_\_\_\_

Bearing Trees, Reference Objects

Species \_\_\_\_\_  
Diameter \_\_\_\_\_  
Bearing \_\_\_\_\_  
Distance \_\_\_\_\_



Sketch

○ Corner    ▨ F.S. Land

Relation of Evidence to Record Features Along Section Lines

W-34

Section line to sections \_\_\_\_\_  
 Object \_\_\_\_\_  
 Record distance \_\_\_\_\_  
 Measured distance \_\_\_\_\_

Other Evidence

Describe evidence of use and occupation such as roads, fences, clearings, timber cutting lines, plantations, etc.. Cite source of testimony if any. \_\_\_\_\_

At time of search:

1. Did you have the record description?

Yes \_\_\_\_\_ No \_\_\_\_\_

2. How was search area located?

Pacing, chaining, photos, maps, etc. \_\_\_\_\_

3. Man hours spent in search \_\_\_\_\_

4. Do you think additional search might recover evidence? Yes \_\_\_\_\_ No \_\_\_\_\_

5. Signature \_\_\_\_\_

Perpetuation Record

Manument and accessories established. Include brief description of area. \_\_\_\_\_

2-17-81-WNO DPS Took 3 new BTS  
 10" R.Oak N40E 11.32' Scribed AP4TR1222 BT  
 12" R.Oak S650E 45.24' " TR1625531BT  
 19" N.Pine N60°E 51.99' " AP3TR1692BT

Certified corner restoration certificate prepared: Yes \_\_\_\_\_ No \_\_\_\_\_

Filed in county records at \_\_\_\_\_ Date \_\_\_\_\_ County Document No. \_\_\_\_\_

Identified on aerial photo No. \_\_\_\_\_ Which is filed at \_\_\_\_\_

Index No. W-5  
(Alphabetical - Numerical)

LAND CORNER RECORD  
(RECTANGULAR SURVEYS)

R9-7150-4 (Rev. 6/13/67)  
GPO 802-127

T. 142N R. 30W 5<sup>th</sup> Mer. N.F. Chippewa County Cass State Mn.  
Corner common to sections 31 & 32 and \_\_\_\_\_

EXISTING SURVEYS

Original Government Survey

Year surveyed 1917 by GLO  
Original monument Brass Cap m n mkd Nt2  
(Wood post, stone, pile, or stones, pipe, etc.)  
S31/S32  
Bearing Trees  
Species W. Oak N. Pine  
Diameter 9" 12"  
Bearing S36°E N195°W  
Distance 19.4' 77.22'  
1917

Original Evidence Found

Year of search 3-12-81 By W. N. O.  
Monument found ED GLO m n w top 1" ft bent to  
South at east edge of trail, will replace  
new m n when job thru  
Original Bearing Trees Found  
Species N. Pine W. Oak st P-Ht  
Diameter 22" 18"  
Bearing N195°W S36°E  
Distance 77.22' 19.2'  
scribe grown over (center ratted)

Subsequent Corner Restoration

Year surveyed \_\_\_\_\_ By \_\_\_\_\_  
Where filed or recorded \_\_\_\_\_  
Monument \_\_\_\_\_  
(Original, concrete post, iron rod, etc.)

Evidence of Subsequent Corner Restoration Found

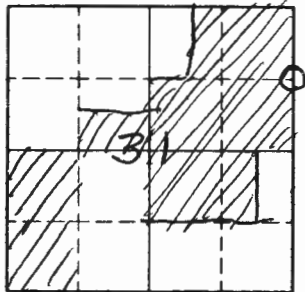
Year of search 1964 By Les Gardner  
ED Brass Cap m n at east  
edge of trail

Bearing Trees, Reference Objects

Species \_\_\_\_\_  
Diameter \_\_\_\_\_  
Bearing \_\_\_\_\_  
Distance \_\_\_\_\_

Bearing Trees, Reference Objects

Species \_\_\_\_\_  
Diameter \_\_\_\_\_  
Bearing \_\_\_\_\_  
Distance \_\_\_\_\_



Sketch

○ Corner    ▨ F.S. Land

Relation of Evidence to Record Features Along Section Lines

W-5

Section line to sections \_\_\_\_\_  
 Object \_\_\_\_\_  
 Record distance \_\_\_\_\_  
 Measured distance \_\_\_\_\_

Other Evidence

Describe evidence of use and occupation such as roads, fences, clearings, timber cutting lines, plantations, etc.. Cite source of testimony if any.

*Corner at east edge of N + S trail  
 Line to standard runs south*

At time of search:

1. Did you have the record description?

Yes \_\_\_\_\_ No \_\_\_\_\_

2. How was search area located?

Pacing, chaining, photos, maps, etc. \_\_\_\_\_

3. Man hours spent in search \_\_\_\_\_

4. Do you think additional search might recover evidence? Yes \_\_\_\_\_ No \_\_\_\_\_

5. Signature \_\_\_\_\_

Perpetuation Record

Monument and accessories established. Include brief description of area.

*3-12-81 - W. N. O.*

*Took 2 new BTS*

*10" R. Oak N79°E 42.56' perched N 1/16 S32 BT*

*8" Basswood N58°W 28.40 " N 1/16 S31 BT*

*1917 BT 18" A Oak stump S36E 19.2 + 22" NP NE 1/4 W*

*T127*

Certified corner restoration certificate prepared: Yes *Doug Stevenson* No \_\_\_\_\_

Filed in county records at *Cass* Date *9/14/82* County Document No. *264932*

Identified on aerial photo No. \_\_\_\_\_ Which is filed at \_\_\_\_\_

Index No. W 5  
(Alphabetical - Numerical)

BOOK # 5  
PAGE # 38

LAND CORNER RECORD  
(RECTANGULAR SURVEYS)

RS-5880-11 (5/12/81)

X

T. 147 R. 30 Mer. N.F. Chippewa County Cass State MINN  
Corner common to sections 2, 1 and 32

EXISTING SURVEYS

Original Government Survey

Year surveyed \_\_\_\_\_  
Original monument \_\_\_\_\_  
(Wood post, stone, pile of stones, pipe, etc.)

Bearing Trees

Species \_\_\_\_\_  
Diameter \_\_\_\_\_  
Bearing \_\_\_\_\_  
Distance \_\_\_\_\_

Subsequent Corner Restoration

Year surveyed \_\_\_\_\_ By \_\_\_\_\_  
Where filed or recorded \_\_\_\_\_  
Monument \_\_\_\_\_  
(Original, concrete post, iron rod, etc.)

Bearing Trees, Reference Objects

Species \_\_\_\_\_  
Diameter \_\_\_\_\_  
Bearing \_\_\_\_\_  
Distance \_\_\_\_\_

Original Evidence Found

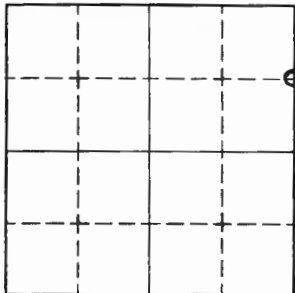
Year of search 1964 By Lesti Gardner  
Monument found Brass cap S.E.C.

Original Bearing Trees Found

Species \_\_\_\_\_  
Diameter \_\_\_\_\_  
Bearing \_\_\_\_\_  
Distance \_\_\_\_\_

Evidence of Subsequent Corner Restoration Found

Year of search \_\_\_\_\_ By \_\_\_\_\_  
\_\_\_\_\_  
\_\_\_\_\_  
\_\_\_\_\_  
\_\_\_\_\_



Sketch

○ Corner    ▨ F.S. Land

Relation of Evidence to Record Features Along Section Lines

W-5

Section line to sections \_\_\_\_\_  
 Object \_\_\_\_\_  
 Record distance \_\_\_\_\_  
 Measured distance \_\_\_\_\_

Other Evidence

Describe evidence of use and occupation such as roads, fences, clearings, timber cutting lines, plantations, etc.. Cite source of testimony if any. \_\_\_\_\_

*on edge of old road 15' from fence*

At time of search:

1. Did you have the record description?

Yes \_\_\_\_\_ No

2. How was search area located?

Pacing, chaining, photos, maps, etc. \_\_\_\_\_

3. Man hours spent in search *to be*

4. Do you think additional search might recover evidence? Yes \_\_\_\_\_ No

*1-21-64*

5. Signature *Leslie Gardner*

Perpetuation Record

Monument and accessories established. Include brief description of area. \_\_\_\_\_

Certified corner restoration certificate prepared: Yes \_\_\_\_\_ No \_\_\_\_\_

Filed in county records at \_\_\_\_\_ Date \_\_\_\_\_ County Document No. \_\_\_\_\_

Identified on aerial photo No. \_\_\_\_\_ Which is filed at \_\_\_\_\_



T. 14 1/2 N R. 30 W Mer. 5<sup>th</sup> N.F. Chipp. County Cass State MN.  
CENTER NORTH 1/16 Corner common to sections \_\_\_\_\_, \_\_\_\_\_ and 34

EXISTING SURVEYS

Original Government Survey

Year surveyed NONE  
Original monument \_\_\_\_\_  
(Wood post, stone, pile of stones, pipe, etc.)

Bearing Trees

Species \_\_\_\_\_  
Diameter \_\_\_\_\_  
Bearing \_\_\_\_\_  
Distance \_\_\_\_\_

Original Evidence Found

Year of search NONE By \_\_\_\_\_  
Monument found \_\_\_\_\_

NONE Original Bearing Trees Found

Species \_\_\_\_\_  
Diameter \_\_\_\_\_  
Bearing \_\_\_\_\_  
Distance \_\_\_\_\_

Subsequent Corner Restoration

Year surveyed 1918 By GLO  
Where filed or recorded St. Paul Capital  
Monument 1" x 36" I.P. set 28" in the  
(Original, concrete post, iron rod, etc.)  
ground with B.C.  
N 1/16 S 34  
C  
C  
1918

Bearing Trees, Reference Objects

Species	<u>Aspen</u>	<u>OAK</u>
Diameter	<u>10"</u>	<u>15"</u>
Bearing	<u>N 35° E</u>	<u>N 31 1/2° W</u>
Distance	<u>281 KS.</u> <u>18.48'</u>	<u>107 KS.</u> <u>70.62'</u>

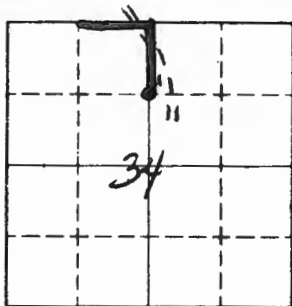
Evidence of Subsequent Corner Restoration Found

Year of search 3/12/80 By GARY BRAMA  
Fd. 1" x 36" I.P. set about 6"  
above the ground and in place  
with B.C.

Found 3 BT'S.

170 BT'S Bearing Trees, Reference Objects

<u>Maple</u>	<u>W. OAK</u>	<u>W. PINE</u>
<u>6"</u>	<u>8"</u>	<u>13"</u>
<u>N 41° W</u>	<u>S 60° W</u>	<u>S 9° E</u>
<u>35.5'</u>	<u>31.2'</u>	<u>62.4'</u>



Sketch

○ Corner    ■ F.S. Land

Relation of Evidence to Record Features Along Section Lines

W-15

Section line to sections \_\_\_\_\_  
 Object \_\_\_\_\_  
 Record distance \_\_\_\_\_  
 Measured distance \_\_\_\_\_

Other Evidence

Describe evidence of use and occupation such as roads, fences, clearings, timber cutting lines, plantations, etc.. Cite source of testimony if any.

Road east of corner about 30' bears  
 NW to SE.

At time of search:

1. Did you have the record description?

Yes  No \_\_\_\_\_

2. How was search area located?

Pacing, chaining, photos, maps, etc.

Line to Standard

3. Mon hours spent in search 1 min.

4. Do you think additional search might recover evidence? Yes \_\_\_\_\_ No

5. Signature Gary Brana

Perpetuation Record

Monument and accessories established. Include brief description of area.

Sign posts with property boundary signs  
 and attention sign N. 1.96' + W 2.12'

Line N. is to F.S. Standard.

Certified corner restoration certificate prepared: Yes \_\_\_\_\_ No \_\_\_\_\_

Filed in county records at \_\_\_\_\_ Date \_\_\_\_\_ County Document No. \_\_\_\_\_

Identified on aerial photo No. \_\_\_\_\_ Which is filed at \_\_\_\_\_

Index No. W, X-2  
(Alphabetical - Numerical)

LAND CORNER RECORD  
(RECTANGULAR SURVEYS)

RG-7 150-4 (Rev. 6/13/67)  
GPO 802-127

T. ~~144~~ N R. 30 W Mer. N.F. Chippewa County Mass State Mn.  
1 S NW 1/4 Corner common to sections 31 and \_\_\_\_\_

EXISTING SURVEYS

Original Government Survey

Year surveyed 1917 by W.L.O.  
Original monument Brass Cap Mon. IRD:  
(Wood post, stone, pile of stones, pipe, etc.)

Bearing Trees  
Species None  
Diameter \_\_\_\_\_  
Bearing \_\_\_\_\_  
Distance \_\_\_\_\_  
531 | AR3  
1740  
AR5  
1787  
1587  
1917

Original Evidence Found

Year of search 2/13/81 By W.N.O.  
Monument found F.D. Brass Cap Mon. in good condition.

Original Bearing Trees Found

Species \_\_\_\_\_  
Diameter \_\_\_\_\_  
Bearing \_\_\_\_\_  
Distance \_\_\_\_\_

Subsequent Corner Restoration

Year surveyed \_\_\_\_\_ By \_\_\_\_\_  
Where filed or recorded \_\_\_\_\_  
Monument \_\_\_\_\_  
(Original, concrete post, iron rod, etc.)

Bearing Trees, Reference Objects

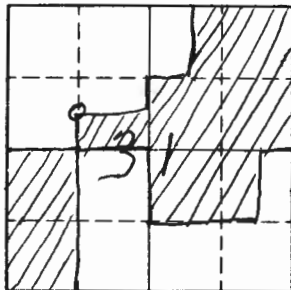
Species \_\_\_\_\_  
Diameter \_\_\_\_\_  
Bearing \_\_\_\_\_  
Distance \_\_\_\_\_

Evidence of Subsequent Corner Restoration Found

Year of search \_\_\_\_\_ By \_\_\_\_\_  
\_\_\_\_\_  
\_\_\_\_\_  
\_\_\_\_\_

Bearing Trees, Reference Objects

Species \_\_\_\_\_  
Diameter \_\_\_\_\_  
Bearing \_\_\_\_\_  
Distance \_\_\_\_\_



Sketch

○ Corner    ▨ F.S. Land

Relation of Evidence to Record Features Along Section Lines

W, X-2

Section line to sections \_\_\_\_\_  
 Object \_\_\_\_\_  
 Record distance \_\_\_\_\_  
 Measured distance \_\_\_\_\_

Other Evidence

Describe evidence of use and occupation such as roads, fences, clearings, timber cutting lines, plantations, etc.. Cite source of testimony if any.

*Line to Standard runs South & East from Cor.*

At time of search:

1. Did you have the record description?

Yes \_\_\_\_\_ No \_\_\_\_\_

2. How was search area located?

Pacing, chaining, photos, maps, etc. \_\_\_\_\_

3. Man hours spent in search \_\_\_\_\_

4. Do you think additional search might recover evidence? Yes \_\_\_\_\_ No \_\_\_\_\_

5. Signature \_\_\_\_\_

Perpetuation Record

Monument and accessories established. Include brief description of area. \_\_\_\_\_

*2/13/81 - W.N.C.*

*Took 3 new BTs:*

<i>7" R. Oak</i>	<i>N 52° W</i>	<i>30.87'</i>	<i>scribed: A P 531 BT</i>
<i>11" R. Oak</i>	<i>S 62° E</i>	<i>17.23'</i>	<i>" : A P 3TR 1740 BT</i>
<i>11" W. Oak</i>	<i>N 85° E</i>	<i>41.24'</i>	<i>" : A P 2TR 1587 BT</i>

Certified corner restoration certificate prepared: Yes \_\_\_\_\_ No \_\_\_\_\_

Filed in county records at \_\_\_\_\_ Date \_\_\_\_\_ County Document No. \_\_\_\_\_

Identified on aerial photo No. \_\_\_\_\_ Which is filed at \_\_\_\_\_

Index No. W-X-3  
(Alphabetical - Numerical)

LAND CORNER RECORD  
(RECTANGULAR SURVEYS)

RG-7 150-4 (Rev. 6/13/67)  
GPO 802-127

T. 142 N R. 30 W 5<sup>th</sup> Mer. N.F. Chippewa County Cass State Minn.  
CSX 1/4 Corner common to sections 31 and \_\_\_\_\_

EXISTING SURVEYS

Original Government Survey

Year surveyed 1917 by Glo  
Original monument Brass Cap Mon. MKD:  
(Wood post, stone, pile of stones, pipe, etc.)

Bearing Trees

Species NONE  
Diameter \_\_\_\_\_  
Bearing \_\_\_\_\_  
Distance \_\_\_\_\_

APR 1883  
TR TR  
1140 1625  
APR 30 1881  
TR TR  
1587 1607  
1917

Original Evidence Found

Year of search 2/18/81 By WNO-DPS  
Monument found FO. Glo Mon. in good cond.

Original Bearing Trees Found

Species \_\_\_\_\_  
Diameter \_\_\_\_\_  
Bearing \_\_\_\_\_  
Distance \_\_\_\_\_

Subsequent Corner Restoration

Year surveyed \_\_\_\_\_ By \_\_\_\_\_  
Where filed or recorded \_\_\_\_\_  
Monument \_\_\_\_\_  
(Original, concrete post, iron rod, etc.)

Bearing Trees, Reference Objects

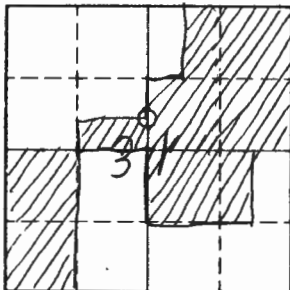
Species \_\_\_\_\_  
Diameter \_\_\_\_\_  
Bearing \_\_\_\_\_  
Distance \_\_\_\_\_

Evidence of Subsequent Corner Restoration Found

Year of search \_\_\_\_\_ By \_\_\_\_\_  
\_\_\_\_\_  
\_\_\_\_\_  
\_\_\_\_\_

Bearing Trees, Reference Objects

Species \_\_\_\_\_  
Diameter \_\_\_\_\_  
Bearing \_\_\_\_\_  
Distance \_\_\_\_\_



Sketch

○ Corner    ▨ F.S. Land

Relation of Evidence to Record Features Along Section Lines

Section line to sections \_\_\_\_\_  
 Object \_\_\_\_\_  
 Record distance \_\_\_\_\_  
 Measured distance \_\_\_\_\_

Other Evidence

Describe evidence of use and occupation such as roads, fences, clearings, timber cutting lines, plantations, etc.. Cite source of testimony if any. \_\_\_\_\_

At time of search:

1. Did you have the record description?

Yes \_\_\_\_\_ No \_\_\_\_\_

2. How was search area located?

Pacing, chaining, photos, maps, etc. \_\_\_\_\_

3. Man hours spent in search \_\_\_\_\_

4. Do you think additional search might recover evidence? Yes \_\_\_\_\_ No \_\_\_\_\_

5. Signature \_\_\_\_\_

Perpetuation Record

Monument and accessories established. Include brief description of area. \_\_\_\_\_

2/18/81 - WNO + OPS - Took 4 New BT's:  
 8" R. OAK N40°E 26.93' scribed: AP3 TR 1625 BT  
 8" Birch S77°E 41.56' " : AP2 TR 1607 BT  
 10" R. OAK S13°W 14.67' " : AP1 TR 1587 BT  
 7" R. OAK N44°W 28.70' " : AP4 TR 1740 BT

Certified corner restoration certificate prepared: Yes \_\_\_\_\_ No \_\_\_\_\_

Filed in county records at \_\_\_\_\_ Date \_\_\_\_\_ County Document No. \_\_\_\_\_

Identified on aerial photo No. \_\_\_\_\_ Which is filed at \_\_\_\_\_

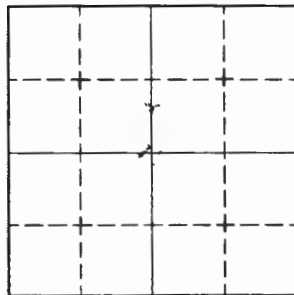
*not 31*  
*BOOK # 5*  
*PAGE # 74*

T. 24 N. R. 24 W. Mer. N.F. \_\_\_\_\_ County \_\_\_\_\_ State Ind  
40 AP Corner common to sections \_\_\_\_\_ and \_\_\_\_\_

EXISTING SURVEYS

Original Government Survey	Original Evidence Found
Year surveyed _____ Original monument _____ <small>(Wood post, stone, pile of stones, pipe, etc.)</small>	Year of search _____ By _____ Monument found _____
<p style="text-align: center;">Bearing Trees</p> Species _____ Diameter _____ Bearing _____ Distance _____	<p style="text-align: center;">Original Bearing Trees Found</p> Species _____ Diameter _____ Bearing _____ Distance _____

Subsequent Corner Restoration	Evidence of Subsequent Corner Restoration Found
Year surveyed _____ By _____ Where filed or recorded _____ Monument _____ <small>(Original, concrete post, iron rod, etc.)</small>	Year of search <u>1965</u> By <u>WITTHOLTZ-EMERY</u> <u>BRASS CAP 3/4" CORNER 4 ABOVE</u> <u>GRANDDAGS ON NORTH SIDE OF 8 22N</u>
<p style="text-align: center;">Bearing Trees, Reference Objects</p> Species _____ Diameter _____ Bearing _____ Distance _____	<p style="text-align: center;"><i>(Faint handwritten notes)</i></p>



Sketch

○ Corner    ▨ F.S. Land

Relation of Evidence to Record Features Along Section Lines

Section line to sections \_\_\_\_\_  
Object \_\_\_\_\_  
Record distance \_\_\_\_\_  
Measured distance \_\_\_\_\_

Other Evidence

Describe evidence of use and occupation such as roads, fences, clearings, timber cutting lines, plantations, etc.. Cite source of testimony if any. \_\_\_\_\_  
\_\_\_\_\_  
\_\_\_\_\_  
\_\_\_\_\_

At time of search:

1. Did you have the record description?

Yes \_\_\_\_\_ No \_\_\_\_\_

2. How was search area located?

Pacing, chaining, photos, maps,  
etc. \_\_\_\_\_  
\_\_\_\_\_  
\_\_\_\_\_

3. Man hours spent in search \_\_\_\_\_

4. Do you think additional search might  
recover evidence? Yes \_\_\_\_\_ No \_\_\_\_\_

5. Signature \_\_\_\_\_

Perpetuation Record

Monument and accessories established. Include brief description of area. \_\_\_\_\_  
\_\_\_\_\_  
\_\_\_\_\_  
\_\_\_\_\_

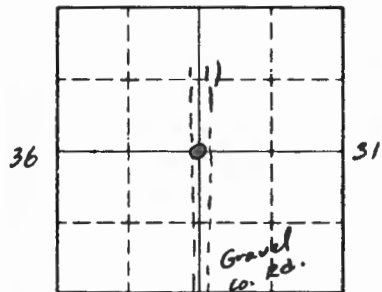
Certified corner restoration certificate prepared: Yes \_\_\_\_\_ No \_\_\_\_\_

Filed in county records at \_\_\_\_\_ Date \_\_\_\_\_ County Document No. \_\_\_\_\_

Identified on aerial photo No. \_\_\_\_\_ Which is filed at \_\_\_\_\_







Sketch

○ Corner    ▨ F.S. Land

Relation of Evidence to Record Features Along Section Lines

Section line to sections \_\_\_\_\_  
 Object \_\_\_\_\_  
 Record distance \_\_\_\_\_  
 Measured distance \_\_\_\_\_

Other Evidence

Describe evidence of use and occupation such as roads, fences, clearings, timber cutting lines, plantations, etc.. Cite source of testimony if any. \_\_\_\_\_

*Corner falls in center of gravel co. road.*

At time of search:

1. Did you have the record description?

Yes \_\_\_\_\_ No \_\_\_\_\_

2. How was search area located?

Pacing, chaining, photos, maps, etc. \_\_\_\_\_

3. Man hours spent in search \_\_\_\_\_

4. Do you think additional search might recover evidence? Yes \_\_\_\_\_ No \_\_\_\_\_

5. Signature \_\_\_\_\_

Perpetuation Record

Monument and accessories established. Include brief description of area. \_\_\_\_\_

*Mkd. New BT'S*

*1. W. Oak 14" S 25° E 98.45' 1/4 31 BT*

*2. W. Oak 8" N 78° E 63.65' 1/4 31 BT*

*3. R. Oak 15 N 33° W 42.50' BT Co. BT*

*Raise 610 iron to 1.0' below road surface.*

Certified corner restoration certificate prepared: Yes \_\_\_\_\_ No \_\_\_\_\_

Filed in county records at \_\_\_\_\_ Date \_\_\_\_\_ County Document No. \_\_\_\_\_

Identified on aerial photo No. \_\_\_\_\_ Which is filed at \_\_\_\_\_

Index No. X-2  
(Alphabetical - Numerical)

LAND CORNER RECORD  
(RECTANGULAR SURVEYS)

R9-7150-4 (Rev. 6/13/67)  
GPO 802-127

T. 142 N R. 30 W 5<sup>th</sup> Mer. N.F. Chippewa County Cass State Mn.  
CW 1/16 Corner common to sections 31 and \_\_\_\_\_

EXISTING SURVEYS

Original Government Survey

Year surveyed 1917 by GLO  
Original monument Brass Cap Mon. MKD:  
(Wood post, stone, pile of stones, pipe, etc.)

Bearing Trees  
Species R. Oak R. Oak  
Diameter 4" 12"  
Bearing N 20° E S 62° W  
Distance 8.58' 128.04'  
W 4/16  
531  
1917

Subsequent Corner Restoration

Year surveyed \_\_\_\_\_ By \_\_\_\_\_  
Where filed or recorded \_\_\_\_\_  
Monument \_\_\_\_\_  
(Original, concrete post, iron rod, etc.)

Bearing Trees, Reference Objects

Species \_\_\_\_\_  
Diameter \_\_\_\_\_  
Bearing \_\_\_\_\_  
Distance \_\_\_\_\_

Original Evidence Found

Year of search 2/27/81 By WNO  
Monument found F.D. No Mon. in good Cond.  
Up 0.3'

Original Bearing Trees Found

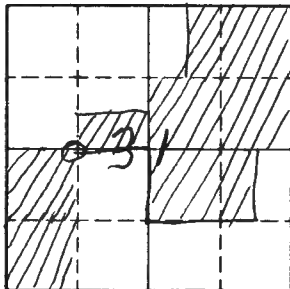
Species \_\_\_\_\_ R. Oak  
Diameter \_\_\_\_\_ 20"  
Bearing \_\_\_\_\_ S 62° W  
Distance \_\_\_\_\_ 128'  
(Tree fallen down)

Evidence of Subsequent Corner Restoration Found

Year of search \_\_\_\_\_ By \_\_\_\_\_  
\_\_\_\_\_  
\_\_\_\_\_  
\_\_\_\_\_

Bearing Trees, Reference Objects

Species \_\_\_\_\_  
Diameter \_\_\_\_\_  
Bearing \_\_\_\_\_  
Distance \_\_\_\_\_



Sketch

○ Corner    ▨ F.S. Land

Relation of Evidence to Record Features Along Section Lines

X-2

Section line to sections \_\_\_\_\_  
 Object \_\_\_\_\_  
 Record distance \_\_\_\_\_  
 Measured distance \_\_\_\_\_

Other Evidence

Describe evidence of use and occupation such as roads, fences, clearings, timber cutting lines, plantations, etc.. Cite source of testimony if any. \_\_\_\_\_

At time of search:

1. Did you have the record description?

Yes \_\_\_\_\_ No \_\_\_\_\_

2. How was search area located?

Pacing, chaining, photos, maps, etc. \_\_\_\_\_

3. Man hours spent in search \_\_\_\_\_

4. Do you think additional search might recover evidence? Yes \_\_\_\_\_ No \_\_\_\_\_

5. Signature \_\_\_\_\_

Perpetuation Record

Monument and accessories established. Include brief description of area. \_\_\_\_\_

2/27/81 - W. N.C.  
 Took 3 new BT'S:  
 9" R. Oak N 50° W 31.23' scribed: CW 1/16 S31BT  
 11" R. Oak N 6° E 16.95' " : CW 1/16 S31BT  
 8" R. Oak N 50° E 21.31' " : CW 1/16 S31BT

Certificate Filed

Certified corner restoration certificate prepared: Yes \_\_\_\_\_ No \_\_\_\_\_ by Mary H. Stevenson

Filed in county records at Cass Date 9/29/82 County Document No. 265262

Identified on aerial photo No. \_\_\_\_\_ Which is filed at \_\_\_\_\_

Index No. X-3  
(Last, Alphabetical & Numerical)

LAND CORNER RECORD  
(RECTANGULAR SURVEYS)

RD-7 150-4 (Rev. 6/13/67)  
GPO 802-127

T. 142 N R. 30 W 5<sup>th</sup> Mer. N.F. Chippewa County Cass State Mn.  
C/4 Corner common to sections 31 and \_\_\_\_\_

EXISTING SURVEYS

Original Government Survey

Year surveyed 1917 By GLO  
Original monument Brass Cap. Mon. MKD:  
(Wood post, stone, pile of stones, pipe, etc.)

Bearing Trees

Species R. Oak Poplar  
Diameter 7" 6" (C/4 531)  
Bearing N 62° E N 31° W  
Distance 40.92' 62.70' 1917

Original Evidence Found

Year of search 3/12/81 By W.M.C.  
Monument found F.D. No Mark in good land.  
Up 0.4'

Original Bearing Trees Found

Species R. Oak SP  
Diameter 11"  
Bearing N 62° E  
Distance 40.9'

Rotted and mostly down

Subsequent Corner Restoration

Year surveyed \_\_\_\_\_ By \_\_\_\_\_  
Where filed or recorded \_\_\_\_\_  
Monument \_\_\_\_\_  
(Original, concrete post, iron rod, etc.)

Evidence of Subsequent Corner Restoration Found

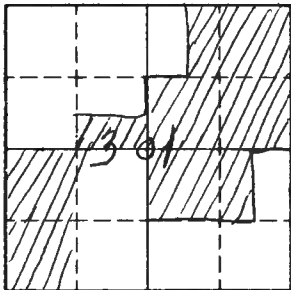
Year of search \_\_\_\_\_ By \_\_\_\_\_  
\_\_\_\_\_  
\_\_\_\_\_  
\_\_\_\_\_

Bearing Trees, Reference Objects

Species \_\_\_\_\_  
Diameter \_\_\_\_\_  
Bearing \_\_\_\_\_  
Distance \_\_\_\_\_

Bearing Trees, Reference Objects

\_\_\_\_\_  
\_\_\_\_\_  
\_\_\_\_\_  
\_\_\_\_\_



Sketch

○ Corner    ▨ F.S. Land

Section line to sections \_\_\_\_\_  
 Object \_\_\_\_\_  
 Record distance \_\_\_\_\_  
 Measured distance \_\_\_\_\_

Other Evidence

Describe evidence of use and occupation such as roads, fences, clearings, timber cutting lines, plantations, etc.. Cite source of testimony if any. \_\_\_\_\_

At time of search:

1. Did you have the record description?

Yes \_\_\_\_\_ No \_\_\_\_\_

2. How was search area located?

Pacing, chaining, photos, maps, etc. \_\_\_\_\_

3. Man hours spent in search \_\_\_\_\_

4. Do you think additional search might recover evidence? Yes \_\_\_\_\_ No \_\_\_\_\_

5. Signature \_\_\_\_\_

Perpetuation Record

Monument and accessories established. Include brief description of area. \_\_\_\_\_

3/12/81 - W.N.O. - Took 3 new BTS:

7" R. Oak S8°W 14.13' scribed: C 1/4 S 31 BT  
 11" R. Oak N72°W 12.66' " : C 1/4 S 31 BT  
 9" R. Oak N38°E 3.80' " : C 1/4 S 31 BT

8' Steel posts w/FS signs 4.0' West + South.

Certificate Filed

Certified corner restoration certificate prepared:

Yes by Gary H. Stevenson No \_\_\_\_\_

Filed in county records at Cass

Date 9/14/82 County Document No 264 933

Identified on aerial photo No. \_\_\_\_\_

Which is filed at \_\_\_\_\_

Index No. 8-3  
(Alphabetical - Numerical)

*not 3)* BOOK # 5  
PAGE # 73

LAND CORNER RECORD  
(RECTANGULAR SURVEYS)

T. 12 N. R. 20 W. Mer. N.F. 1/4 County C State Miss.

Corner common to sections \_\_\_\_\_ and \_\_\_\_\_

EXISTING SURVEYS

**Original Government Survey**

Year surveyed \_\_\_\_\_

Original monument \_\_\_\_\_  
(Wood post, stone, pile of stones, pipe, etc.)

**Bearing Trees**

Species \_\_\_\_\_

Diameter \_\_\_\_\_

Bearing \_\_\_\_\_

Distance \_\_\_\_\_

**Original Evidence Found**

Year of search \_\_\_\_\_ By \_\_\_\_\_

Monument found \_\_\_\_\_

**Original Bearing Trees Found**

Species \_\_\_\_\_

Diameter \_\_\_\_\_

Bearing \_\_\_\_\_

Distance \_\_\_\_\_

**Subsequent Corner Restoration**

Year surveyed \_\_\_\_\_ By \_\_\_\_\_

Where filed or recorded \_\_\_\_\_

Monument \_\_\_\_\_  
(Original, concrete post, iron rod, etc.)

**Bearing Trees, Reference Objects**

Species \_\_\_\_\_

Diameter \_\_\_\_\_

Bearing \_\_\_\_\_

Distance \_\_\_\_\_

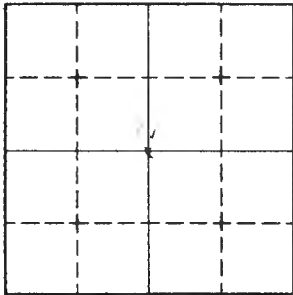
**Evidence of Subsequent Corner Restoration Found**

Year of search \_\_\_\_\_ By WITTHEFT-EMERY

Brass Cap G.L.O. corner

4" above ground

Tag on 5' oak 4' NE of corner



Sketch

○ Corner    ▨ F.S. Land

Relation of Evidence to Record Features Along Section Lines

X-3

Section line to sections \_\_\_\_\_

Object \_\_\_\_\_

Record distance \_\_\_\_\_

Measured distance \_\_\_\_\_

Other Evidence

Describe evidence of use and occupation such as roads, fences, clearings, timber cutting lines, plantations, etc.. Cite source of testimony if any. \_\_\_\_\_

\_\_\_\_\_

\_\_\_\_\_

\_\_\_\_\_

\_\_\_\_\_

\_\_\_\_\_

At time of search:

1. Did you have the record description?

Yes \_\_\_\_\_ No \_\_\_\_\_

2. How was search area located?

Pacing, chaining, photos, maps, etc. NAIRI

3. Man hours spent in search \_\_\_\_\_

4. Do you think additional search might recover evidence? Yes \_\_\_\_\_ No \_\_\_\_\_

5. Signature \_\_\_\_\_

Perpetuation Record

Monument and accessories established. Include brief description of area. \_\_\_\_\_

\_\_\_\_\_

\_\_\_\_\_

\_\_\_\_\_

\_\_\_\_\_

Certified corner restoration certificate prepared: Yes \_\_\_\_\_ No \_\_\_\_\_

Filed in county records of \_\_\_\_\_ Date \_\_\_\_\_ County Document No. \_\_\_\_\_

Identified on aerial photo No. \_\_\_\_\_ Which is filed at \_\_\_\_\_



Index No. X-4,5  
(Alphabetical - Numerical)

LAND CORNER RECORD  
(RECTANGULAR SURVEYS)

RP-7150-4 (Rev. 6/13/67)  
GPO 802-127

T. 142 N. R. 30 W. 5<sup>th</sup> Mer. N.F. Chippewa County Cass State Mn.  
CEE 1/64 Corner common to sections 31 and \_\_\_\_\_

EXISTING SURVEYS

Original Government Survey

Year surveyed 1917 by WLO  
Original monument Brass Cap Mon. MKD.  
(Wood post, stone, pile of stones, pipe, etc.)

Bearing Trees  
Species none  
Diameter \_\_\_\_\_  
Bearing \_\_\_\_\_  
Distance \_\_\_\_\_

S31  
4P5/AP2  
TR160/TR1407  
1917

Original Evidence Found

Year of search 3/10/81 By W.T.O  
Monument found F.D. WLO Mon. in good Cond.  
U.P. 0.3.

Original Bearing Trees Found  
Species \_\_\_\_\_  
Diameter \_\_\_\_\_  
Bearing \_\_\_\_\_  
Distance \_\_\_\_\_

Subsequent Corner Restoration

Year surveyed \_\_\_\_\_ By \_\_\_\_\_  
Where filed or recorded \_\_\_\_\_  
Monument \_\_\_\_\_  
(Original, concrete post, iron rod, etc.)

Bearing Trees, Reference Objects

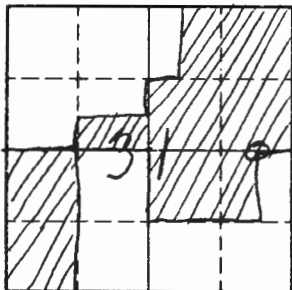
Species \_\_\_\_\_  
Diameter \_\_\_\_\_  
Bearing \_\_\_\_\_  
Distance \_\_\_\_\_

Evidence of Subsequent Corner Restoration Found

Year of search \_\_\_\_\_ By \_\_\_\_\_  
\_\_\_\_\_  
\_\_\_\_\_  
\_\_\_\_\_

Bearing Trees, Reference Objects

Species \_\_\_\_\_  
Diameter \_\_\_\_\_  
Bearing \_\_\_\_\_  
Distance \_\_\_\_\_



Sketch

○ Corner    ▨ F.S. Land

Relation of Evidence to Record Features Along Section Lines

X-4,5

Section line to sections \_\_\_\_\_  
 Object \_\_\_\_\_  
 Record distance \_\_\_\_\_  
 Measured distance \_\_\_\_\_

Other Evidence

Describe evidence of use and occupation such as roads, fences, clearings, timber cutting lines, plantations, etc.. Cite source of testimony if any. \_\_\_\_\_

At time of search:

1. Did you have the record description?

Yes \_\_\_\_\_ No \_\_\_\_\_

2. How was search area located?

Pacing, chaining, photos, maps, etc. \_\_\_\_\_

3. Man hours spent in search \_\_\_\_\_

4. Do you think additional search might

recover evidence? Yes \_\_\_\_\_ No \_\_\_\_\_

5. Signature \_\_\_\_\_

Perpetuation Record

Monument and accessories established. Include brief description of area. \_\_\_\_\_

3/10/81 - W NO - Took 3 New BT's:  
 7" W. Oak S75°W 42.47' scribed: Ap5TR16075 31 BT  
 10" R. Oak N4°E 16.59' " : Ap331 BT  
 10" W. Oak S78°E 19.89' " : Ap2TR14075 31 BT

Certified corner restoration certificate prepared: Yes \_\_\_\_\_ No \_\_\_\_\_

Filed in county records at \_\_\_\_\_ Date \_\_\_\_\_ County Document No. \_\_\_\_\_

Identified on aerial photo No. \_\_\_\_\_ Which is filed at \_\_\_\_\_

Index No. X-5  
(Alphabetical - Numerical)

LAND CORNER RECORD  
(RECTANGULAR SURVEYS)

R9-7150-4 (Rev. 6/13/67)  
GPO 802-127

T. 141 N R. 30 W 5th Mer. N.F. Chippewa County LaSalle State Mn.  
1/4 Corner common to sections 31 & 32 and \_\_\_\_\_

EXISTING SURVEYS

Original Government Survey

Year surveyed \_\_\_\_\_  
Original monument \_\_\_\_\_  
(Wood post, stone, pile of stones, pipe, etc.)

Bearing Trees

Species \_\_\_\_\_  
Diameter \_\_\_\_\_  
Bearing \_\_\_\_\_  
Distance \_\_\_\_\_

Original Evidence Found

Year of search \_\_\_\_\_ By \_\_\_\_\_  
Monument found \_\_\_\_\_

Original Bearing Trees Found

Species \_\_\_\_\_  
Diameter \_\_\_\_\_  
Bearing \_\_\_\_\_  
Distance \_\_\_\_\_

Subsequent Corner Restoration

Year surveyed. 1917 By GLO  
Where filed or recorded \_\_\_\_\_  
Monument Brass Cap Mon. M.R.D.  
(Original, concrete post, iron ref., etc.)

44  
531/532  
1917

Bearing Trees, Reference Objects

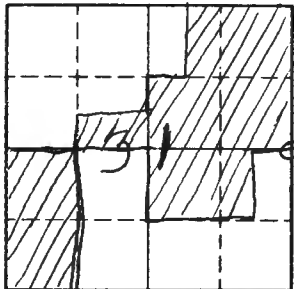
Species W. Oak W. Oak  
Diameter 6 6  
Bearing N 38 1/2° E S 62° W  
Distance 83.82' 111.54'

Evidence of Subsequent Corner Restoration Found

Year of search 3/12/81 By W. H. O.  
F.D. No. mon. in good cond. upl. 1'  
set with rocks around base.

Bearing Trees, Reference Objects

Species \_\_\_\_\_  
Diameter \_\_\_\_\_  
Bearing \_\_\_\_\_  
Distance \_\_\_\_\_



Sketch

○ Corner    ▨ F.S. Land

Relation of Evidence to Record Features Along Section Lines

X-5

Section line to sections \_\_\_\_\_  
 Object \_\_\_\_\_  
 Record distance \_\_\_\_\_  
 Measured distance \_\_\_\_\_

Other Evidence

Describe evidence of use and occupation such as roads, fences, clearings, timber cutting lines, plantations, etc.. Cite source of testimony if any.

Corner is approx. 30 ft. West of N&S trail.  
 Line to standard runk north & west from cor.

At time of search:

1. Did you have the record description?

Yes \_\_\_\_\_ No \_\_\_\_\_

2. How was search area located?

Pacing, chaining, photos, maps, etc. \_\_\_\_\_

3. Man hours spent in search \_\_\_\_\_

4. Do you think additional search might recover evidence? Yes \_\_\_\_\_ No \_\_\_\_\_

5. Signature \_\_\_\_\_

Perpetuation Record

Monument and accessories established. Include brief description of area.

3/12/81 - WNO  
 Took 3 new BT's:  
 9" W. Oak N 88° E 24.23' scabbed: 1/4 S 32 BT  
 11" W. Oak S 2° E 48.82' " : 1/4 S 32 BT  
 10" R. Oak S 88° W 60.23' " : 1/4 S 31 BT  
 1917 BT 12" W. Oak N 39° E 83.8'

Certificate Filed

Certified corner restoration certificate prepared:

By Gary H. Stevenson  
 Yes \_\_\_\_\_ No \_\_\_\_\_

Filed in county records of Cass Date 9/29/82 County Document No. 165257

Identified on aerial photo No. \_\_\_\_\_ Which is filed at \_\_\_\_\_

Index No. X 5  
(Alphabetical - Numerical)

BOOK # 5 LAND CORNER RECORD  
(RECTANGULAR SURVEYS)  
PAGE # 32

T. L 17 R. 30 Mer. N.F. Chippewa County Cass State Minn  
 Corner common to sections 31 and 32

EXISTING SURVEYS

**Original Government Survey**

Year surveyed \_\_\_\_\_

Original monument \_\_\_\_\_  
(Wood post, stone, pile of stones, pipe, etc.)

**Bearing Trees**

Species \_\_\_\_\_

Diameter \_\_\_\_\_

Bearing \_\_\_\_\_

Distance \_\_\_\_\_

**Original Evidence Found**

Year of search 1964 By Leslie Gardner

Monument found Brown esp. N.L.C.

**Original Bearing Trees Found**

Species \_\_\_\_\_

Diameter \_\_\_\_\_

Bearing \_\_\_\_\_

Distance \_\_\_\_\_

**Subsequent Corner Restoration**

Year surveyed \_\_\_\_\_ By \_\_\_\_\_

Where filed or recorded \_\_\_\_\_

Monument \_\_\_\_\_  
(Original, concrete post, iron rod, etc.)

**Bearing Trees, Reference Objects**

Species \_\_\_\_\_

Diameter \_\_\_\_\_

Bearing \_\_\_\_\_

Distance \_\_\_\_\_

**Evidence of Subsequent Corner Restoration Found**

Year of search \_\_\_\_\_ By \_\_\_\_\_

\_\_\_\_\_

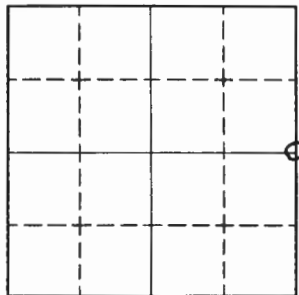
\_\_\_\_\_

\_\_\_\_\_

\_\_\_\_\_

\_\_\_\_\_

\_\_\_\_\_



Sketch

○ Corner    ▨ F.S. Land

Relation of Evidence to Record Features Along Section Lines

X-5

Section line to sections \_\_\_\_\_  
 Object \_\_\_\_\_  
 Record distance \_\_\_\_\_  
 Measured distance \_\_\_\_\_

Other Evidence

Describe evidence of use and occupation such as roads, fences, clearings, timber cutting lines, plantations, etc.. Cite source of testimony if any. \_\_\_\_\_

*Brass cap 2 1/2" o scribed*

*5.31 | 5.32*

At time of search:

1. Did you have the record description?

Yes \_\_\_\_\_ No

2. How was search area located?

Pacing, chaining, photos, maps, etc. \_\_\_\_\_

3. Man hours spent in search \_\_\_\_\_

4. Do you think additional search might recover evidence? Yes \_\_\_\_\_ No \_\_\_\_\_

5. Signature *1-21-64*  
*Leslie Gardner*

Perpetuation Record

Monument and accessories established. Include brief description of area. \_\_\_\_\_

Certified corner restoration certificate prepared: Yes \_\_\_\_\_ No \_\_\_\_\_

Filed in county records at \_\_\_\_\_ Date \_\_\_\_\_ County Document No. \_\_\_\_\_

Identified on aerial photo No. \_\_\_\_\_ Which is filed at \_\_\_\_\_

Index No. X-9  
(alphabetical - Numerical)

BOOK 4  
Pg. 51

LAND CORNER RECORD  
(RECTANGULAR SURVEYS)

RD-7150-4 (Rev. 6/13/67)  
GPO 802-127

T. 142 R. 30 S. Mer. N.F. CHIPPewa County CASS State MI  
QUARTER BET. Corner common to sections 32 and 33

EXISTING SURVEYS

Original Government Survey

Year surveyed \_\_\_\_\_  
Original monument \_\_\_\_\_  
(Wood post, stone, pile of stones, pipe, etc.)

Bearing Trees

Species \_\_\_\_\_  
Diameter \_\_\_\_\_  
Bearing \_\_\_\_\_  
Distance \_\_\_\_\_

Subsequent Corner Restoration

Year surveyed 1917 By GLO RESURVEY  
Where filed or recorded ON FILE  
Monument 1" x 3/8" IRON POST w/ CAP  
(Original, concrete post, iron rod, etc.)

PROPORTIONAL POINT

Bearing Trees, Reference Objects

Species BIRCH BIRCH  
Diameter 4 3  
Bearing S32E N70W  
Distance 87 LKS. 42 LKS.  
57.42' 27.72'

Original Evidence Found

Year of search \_\_\_\_\_ By \_\_\_\_\_  
Monument found \_\_\_\_\_

Original Bearing Trees Found

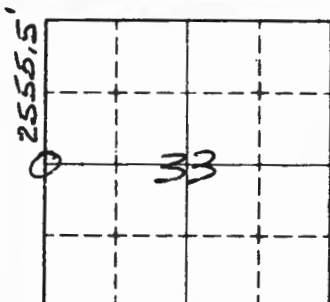
Species \_\_\_\_\_  
Diameter \_\_\_\_\_  
Bearing \_\_\_\_\_  
Distance \_\_\_\_\_

Evidence of Subsequent Corner Restoration Found

Year of search 2-24-93 By GB-BA-GR  
FD. IRON + CAP - IN PLACE - 2" HIGH  
PLAIED FSLP ON 10" R. OAK - S86W  
18' FROM COR. - 5' W OF Q. OF OLD  
ROAD - FENCE LINE E+W OF COR.

Bearing Trees, Reference Objects

\_\_\_\_\_  
\_\_\_\_\_  
\_\_\_\_\_  
\_\_\_\_\_



Sketch

○ Corner    ▨ F.S. Land

Relation of Evidence to Record Features Along Section Lines

Section line to sections \_\_\_\_\_  
 Object \_\_\_\_\_  
 Record distance \_\_\_\_\_  
 Measured distance \_\_\_\_\_

Other Evidence

Describe evidence of use and occupation such as roads, fences, clearings, timber cutting lines, plantations, etc.. Cite source of testimony if any. \_\_\_\_\_

OLD TOWNSHIP ROAD N + S  
OLD FENCE LINE E + W

At time of search:

1. Did you have the record description?

Yes \_\_\_\_\_ No \_\_\_\_\_

2. How was search area located?

Pacing, chaining, photos, maps, etc. \_\_\_\_\_

3. Man hours spent in search \_\_\_\_\_

4. Do you think additional search might

recover evidence? Yes \_\_\_\_\_ No \_\_\_\_\_

5. Signature Curt Krause

Perpetuation Record

Monument and accessories established. Include brief description of area. \_\_\_\_\_

Certified corner restoration certificate prepared: Yes \_\_\_\_\_ No \_\_\_\_\_

Filed in county records at \_\_\_\_\_ Date \_\_\_\_\_ County Document No. \_\_\_\_\_

Identified on aerial photo No. \_\_\_\_\_ Which is filed at \_\_\_\_\_



Index No. X-10  
(Alphabetical - Numerical)Book 4  
Pg. 59LAND CORNER RECORD  
(RECTANGULAR SURVEYS)R9-7150-4 (Rev. 6/13/67)  
GPO 802-127T. 142 R. 30 Mer. N.F. 5 CHIPPEWA County CASS State MN.  
APPROX. CW<sup>1</sup>/<sub>16</sub> Corner common to sections \_\_\_\_\_ and 33

## EXISTING SURVEYS

## Original Government Survey

Year surveyed \_\_\_\_\_  
Original monument \_\_\_\_\_  
(Wood post, stone, pile of stones, pipe, etc.)

## Bearing Trees

Species \_\_\_\_\_  
Diameter \_\_\_\_\_  
Bearing \_\_\_\_\_  
Distance \_\_\_\_\_

## Subsequent Corner Restoration

Year surveyed \_\_\_\_\_ By \_\_\_\_\_  
Where filed or recorded \_\_\_\_\_  
Monument \_\_\_\_\_  
(Original, concrete post, iron rod, etc.)

## Bearing Trees, Reference Objects

Species \_\_\_\_\_  
Diameter \_\_\_\_\_  
Bearing \_\_\_\_\_  
Distance \_\_\_\_\_

## Original Evidence Found

Year of search \_\_\_\_\_ By \_\_\_\_\_  
Monument found \_\_\_\_\_

## Original Bearing Trees Found

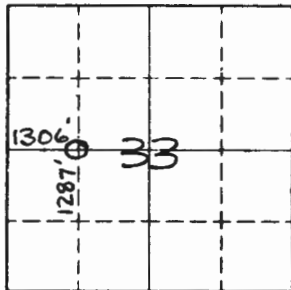
Species \_\_\_\_\_  
Diameter \_\_\_\_\_  
Bearing \_\_\_\_\_  
Distance \_\_\_\_\_

## Evidence of Subsequent Corner Restoration Found

Year of search 2-24-93 By G.B-BA-GR.  
CHAINED N1°E-1287' FROM IRON Pd. AT  
SW<sup>1</sup>/<sub>16</sub> SEC. 33 - AND FROM W<sup>1</sup>/<sub>4</sub> SEC. 33  
RAN EAST-1306' - ESTABLISHED APPROX.  
CW<sup>1</sup>/<sub>16</sub> - PLACE FSLP ON OLD FENCE POST  
N4W-14' TO INTERSECTION OF LINES

## Bearing Trees, Reference Objects

Species \_\_\_\_\_  
Diameter \_\_\_\_\_  
Bearing \_\_\_\_\_  
Distance \_\_\_\_\_



Sketch

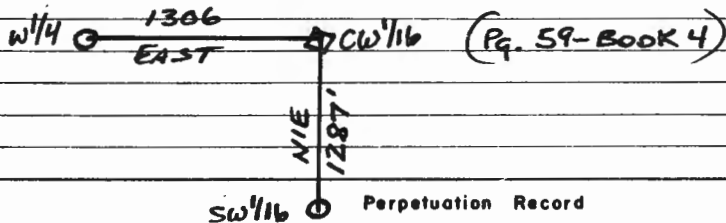
○ Corner    ▨ F.S. Land

Relation of Evidence to Record Features Along Section Lines

Section line to sections \_\_\_\_\_  
 Object \_\_\_\_\_  
 Record distance \_\_\_\_\_  
 Measured distance \_\_\_\_\_

Other Evidence

Describe evidence of use and occupation such as roads, fences, clearings, timber cutting lines, plantations, etc.. Cite source of testimony if any. \_\_\_\_\_



At time of search:

1. Did you have the record description?

Yes \_\_\_\_\_ No \_\_\_\_\_

2. How was search area located?

Pacing, chaining, photos, maps,  
 etc. \_\_\_\_\_

3. Man hours spent in search \_\_\_\_\_

4. Do you think additional search might

recover evidence? Yes \_\_\_\_\_ No \_\_\_\_\_

5. Signature Curt Krause

Monument and accessories established. Include brief description of area. \_\_\_\_\_

Certified corner restoration certificate prepared: Yes \_\_\_\_\_ No \_\_\_\_\_

Filed in county records of \_\_\_\_\_ Date \_\_\_\_\_ County Document No. \_\_\_\_\_

Identified on aerial photo No. \_\_\_\_\_ Which is filed at \_\_\_\_\_

Index No. X-2  
(Alphabetical - Numerical)

LAND CORNER RECORD  
(RECTANGULAR SURVEYS)

RP-7 150-4 (Rev. 6/13/67)  
GPO 802-127

T. 142N R. 30W 5th Mer. N.F. Chippewa County Lass State Mn.  
CNSW 1/4 Corner common to sections 31 and \_\_\_\_\_

EXISTING SURVEYS

Original Government Survey

Year surveyed 1917 by DLO  
Original monument Brass Cap Mon. MKD.  
(Wood post, stone, pile of stones, pipe, etc.)

Bearing Trees

Species NONE  
Diameter \_\_\_\_\_  
Bearing \_\_\_\_\_  
Distance \_\_\_\_\_  
AP3  
TR  
1349  
AP2  
TR  
1589  
1917

Original Evidence Found

Year of search 2/27/81 By WNO  
Monument found Brass Cap Mon. in good shape

Original Bearing Trees Found

Species \_\_\_\_\_  
Diameter \_\_\_\_\_  
Bearing \_\_\_\_\_  
Distance \_\_\_\_\_

Subsequent Corner Restoration

Year surveyed \_\_\_\_\_ By \_\_\_\_\_  
Where filed or recorded \_\_\_\_\_  
Monument \_\_\_\_\_  
(Original, concrete post, iron rod, etc.)

Evidence of Subsequent Corner Restoration Found

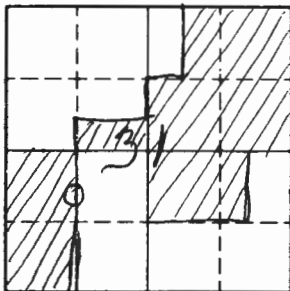
Year of search \_\_\_\_\_ By \_\_\_\_\_  
\_\_\_\_\_  
\_\_\_\_\_  
\_\_\_\_\_

Bearing Trees, Reference Objects

Species \_\_\_\_\_  
Diameter \_\_\_\_\_  
Bearing \_\_\_\_\_  
Distance \_\_\_\_\_

Bearing Trees, Reference Objects

\_\_\_\_\_  
\_\_\_\_\_  
\_\_\_\_\_  
\_\_\_\_\_



Sketch

○ Corner    ▨ F.S. Land

Relation of Evidence to Record Features Along Section Lines

X, Y - 2

Section line to sections \_\_\_\_\_  
 Object \_\_\_\_\_  
 Record distance \_\_\_\_\_  
 Measured distance \_\_\_\_\_

Other Evidence

Describe evidence of use and occupation such as roads, fences, clearings, timber cutting lines, plantations, etc.. Cite source of testimony if any. \_\_\_\_\_

At time of search:

1. Did you have the record description?

Yes \_\_\_\_\_ No \_\_\_\_\_

2. How was search area located?

Pacing, chaining, photos, maps, etc. \_\_\_\_\_

3. Man hours spent in search \_\_\_\_\_

4. Do you think additional search might recover evidence? Yes \_\_\_\_\_ No \_\_\_\_\_

5. Signature \_\_\_\_\_

Perpetuation Record

Monument and accessories established. Include brief description of area. \_\_\_\_\_

3/27/81 - W NO - "book 3 new BTs:  
 8" R. Oak 588°W 8.15' scribed! Ap S 31 BT  
 6" W. Oak 71.21°W 28.43' " : Ap S 31 BT  
 12" W. Oak 582°E 36.78' " : Ap 2 TR 1589 BT

sign posts - 4.0' N & 4.1'S

Certificate Filed

Certified corner restoration certificate prepared: By Mary H. Stevenson Yes \_\_\_\_\_ No \_\_\_\_\_

Filed in county records at Cass Date 9/29/82 County Document No. 265261

Identified on aerial photo No. \_\_\_\_\_ Which is filed at \_\_\_\_\_

Index No. XV-3  
(Alphabetical - Numerical)

LAND CORNER RECORD  
(RECTANGULAR SURVEYS)

R9-7150-4 (Rev. 6/13/67)  
GPO 802-127

T. 142N R. 30W 5<sup>th</sup> Mer. N.F. Cheppewa County Oss State Ill.  
CNS 1/64 Corner common to sections \_\_\_\_\_, \_\_\_\_\_ and \_\_\_\_\_

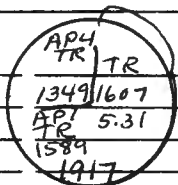
EXISTING SURVEYS

Original Government Survey

Year surveyed 1917 by GLO  
Original monument Brass Cap Mon. mld.  
(Wood post, stone, pile of stones, pipe, etc.)

Bearing Trees

Species None  
Diameter \_\_\_\_\_  
Bearing \_\_\_\_\_  
Distance \_\_\_\_\_



Original Evidence Found

Year of search 3/12/81 By WNO  
Monument found FD GLO MON in good condition  
up 0.2'

Original Bearing Trees Found

Species \_\_\_\_\_  
Diameter \_\_\_\_\_  
Bearing \_\_\_\_\_  
Distance \_\_\_\_\_

Subsequent Corner Restoration

Year surveyed \_\_\_\_\_ By \_\_\_\_\_  
Where filed or recorded \_\_\_\_\_  
Monument \_\_\_\_\_  
(Original, concrete post, man rod, etc.)

Bearing Trees, Reference Objects

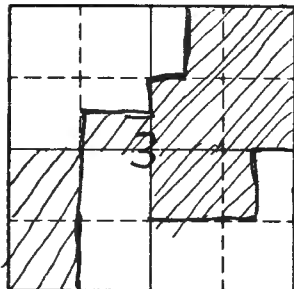
Species \_\_\_\_\_  
Diameter \_\_\_\_\_  
Bearing \_\_\_\_\_  
Distance \_\_\_\_\_

Evidence of Subsequent Corner Restoration Found

Year of search \_\_\_\_\_ By \_\_\_\_\_  
\_\_\_\_\_  
\_\_\_\_\_  
\_\_\_\_\_

Bearing Trees, Reference Objects

\_\_\_\_\_  
\_\_\_\_\_  
\_\_\_\_\_  
\_\_\_\_\_



Sketch

○ Corner    ▨ F.S. Land

Section line to sections \_\_\_\_\_  
 Object \_\_\_\_\_  
 Record distance \_\_\_\_\_  
 Measured distance \_\_\_\_\_

Other Evidence

Describe evidence of use and occupation such as roads, fences, clearings, timber cutting lines, plantations, etc.. Cite source of testimony if any. \_\_\_\_\_

At time of search:

1. Did you have the record description?

Yes \_\_\_\_\_ No \_\_\_\_\_

2. How was search area located?

Pacing, chaining, photos, maps, etc. \_\_\_\_\_

3. Man hours spent in search \_\_\_\_\_

4. Do you think additional search might recover evidence? Yes \_\_\_\_\_ No \_\_\_\_\_

5. Signature \_\_\_\_\_

Perpetuation Record

Monument and accessories established. Include brief description of area. \_\_\_\_\_

*3/12/81 - W.N.O. - Took 3 new BT'S*  
 9" R. Oak -  $S12^{\circ}W$  22.81 - *Scrubbed* AP1TR1589BT  
 6" R. Oak -  $S80^{\circ}W$  17.40 " " " "  
 12" Birch -  $N49^{\circ}W$  26.40 " AP4TR1349BT

Certified corner restoration certificate prepared. *filed*  Yes  No

Filed in county records at *Cass* Date *9/29/82* County Document No. *265259*

Identified on aerial photo No. \_\_\_\_\_ Which is filed at \_\_\_\_\_

Index No. X4-21  
(Alphabetical - Numerical)

BOOK # 2  
PAGE # 25

LAND CORNER RECORD  
(RECTANGULAR SURVEYS)

R9-7150-4 (Rev. 6/13/67)  
GPO 808-924

T. 142 R. 30 5th Mer. N.F. Chippewa County Cass State Minn  
TR. 1657 TR 1277 Corner common to sections 35 and 36  
S 35 AP2 - S.36

EXISTING SURVEYS

Original Government Survey

Year surveyed \_\_\_\_\_  
Original monument \_\_\_\_\_  
(Wood post, stone, pile of stones, pipe, etc.)

Bearing Trees

Species \_\_\_\_\_  
Diameter \_\_\_\_\_  
Bearing \_\_\_\_\_  
Distance \_\_\_\_\_

Original Evidence Found

Year of search \_\_\_\_\_ By \_\_\_\_\_  
Monument found \_\_\_\_\_

Original Bearing Trees Found

Species \_\_\_\_\_  
Diameter \_\_\_\_\_  
Bearing \_\_\_\_\_  
Distance \_\_\_\_\_

Subsequent Corner Restoration

Year surveyed 1918 By Albinus N. Kimmell  
Where filed or recorded page 32 survey notes  
Monument 1" Iron pipe with brass  
(Original, concrete post, iron rod, etc.)  
cap 6" above ground.

Bearing Trees, Reference Objects

Species None \_\_\_\_\_  
Diameter \_\_\_\_\_  
Bearing \_\_\_\_\_  
Distance \_\_\_\_\_

Evidence of Subsequent Corner Restoration Found

Year of search 5-30-73 By Leo Witthoef  
1" Iron pipe with brass cap marked

Bearing Trees, Reference Objects

\_\_\_\_\_

TR. 1657 S.36  
S.35 AP2  
1277  
1918





Index No. X-Y-22  
(Alphabetical - Numerical)

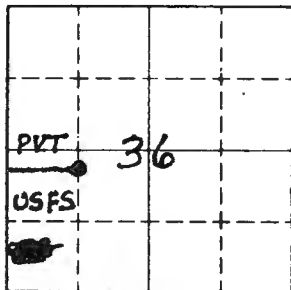
LAND CORNER RECORD  
(RECTANGULAR SURVEYS)

R9-7 150-4 (Rev. 6/13/67)  
 GPO 802-127

T. 142 R. 30 5 Mer. N.F. CHIPPEWA County CASS State MN.  
PROPERTY COR. Corner common to sections \_\_\_\_\_, \_\_\_\_\_, \_\_\_\_\_ and 36

EXISTING SURVEYS

Original Government Survey	Original Evidence Found										
Year surveyed _____ Original monument _____ <small>(Wood post, stone, pile of stones, pipe, etc.)</small>	Year of search _____ By _____ Monument found _____										
<p style="text-align: center;">Bearing Trees</p> Species _____ Diameter _____ Bearing _____ Distance _____	<p style="text-align: center;">Original Bearing Trees Found</p> Species _____ Diameter _____ Bearing _____ Distance _____										
<p style="text-align: center;">Subsequent Corner Restoration</p> Year surveyed <u>1989</u> By <u>WALT CURO</u> Where filed or recorded <u>UNDER CONTRACT</u> Monument <u>SET IRON PIPE</u> <small>(Original, concrete post, iron rod, etc.)</small>	<p style="text-align: center;">Evidence of Subsequent Corner Restoration Found</p> Year of search <u>10-25-94</u> By <u>R.M.-C.K.</u> <u>FD. 3/4" X 1/4" IRON PIPE - IN PLACE - NOW</u> <u>FLUSH WITH GROUND - NEAR CENTER OF</u> <u>POWERLINE N+5 - COR. IS 165.73' NORTH</u> <u>OF C-N-SW 1/4</u> <u>TIES TO 3/4" IRON</u>										
<p style="text-align: center;">Bearing Trees, Reference Objects</p> Species _____ Diameter _____ Bearing _____ Distance _____	<p style="text-align: center;">Bearing Trees, Reference Objects</p> <table style="width: 100%; border: none;"> <tr> <td style="width: 50%; border: none;"><u>MAPLE</u></td> <td style="width: 50%; border: none;"><u>MAPLE</u></td> </tr> <tr> <td style="border: none;"><u>7</u></td> <td style="border: none;"><u>8</u></td> </tr> <tr> <td style="border: none;"><u>S62W</u></td> <td style="border: none;"><u>N57W</u></td> </tr> <tr> <td style="border: none;"><u>31.40'</u></td> <td style="border: none;"><u>29.68'</u></td> </tr> <tr> <td style="border: none;"><u>SPK + TAG</u></td> <td style="border: none;"><u>SPK + TAG</u></td> </tr> </table>	<u>MAPLE</u>	<u>MAPLE</u>	<u>7</u>	<u>8</u>	<u>S62W</u>	<u>N57W</u>	<u>31.40'</u>	<u>29.68'</u>	<u>SPK + TAG</u>	<u>SPK + TAG</u>
<u>MAPLE</u>	<u>MAPLE</u>										
<u>7</u>	<u>8</u>										
<u>S62W</u>	<u>N57W</u>										
<u>31.40'</u>	<u>29.68'</u>										
<u>SPK + TAG</u>	<u>SPK + TAG</u>										



Sketch

○ Corner    ■ F.S. Land

Relation of Evidence to Record Features Along Section Lines

Section line to sections \_\_\_\_\_  
 Object \_\_\_\_\_  
 Record distance \_\_\_\_\_  
 Measured distance \_\_\_\_\_

Other Evidence

Describe evidence of use and occupation such as roads, fences, clearings, timber cutting lines, plantations, etc.. Cite source of testimony if any. \_\_\_\_\_

FD. C-N-SW 1/64 CORNER AND MEASURED NORTH  
IN POWER LINE CLEARING - 165.7' FD. 3/4 IRON PIPE  
NEARLY FLUSH WITH GROUND - DROVE NOW A LITTLE BELOW  
SURFACE AND TIED INTO TWO MAPLE TREES  
RAN LINE WEST AND FD. LOGGER HAS CUT OVER OUR LINE  
TO SOUTH - NOTIFIED DISTRICT PERSON - RICH YEAGER

At time of search:

1. Did you have the record description?

Yes  No \_\_\_\_\_

2. How was search area located?

Pacing, shining photos, maps  
 etc. \_\_\_\_\_

3. Man hours spent in search 1 HR.

4. Do you think additional search might recover evidence? Yes \_\_\_\_\_ No \_\_\_\_\_

5. Signature C. Krause

Perpetuation Record

Monument and accessories established. Include brief description of area. \_\_\_\_\_

Certified corner restoration certificate prepared: Yes \_\_\_\_\_ No \_\_\_\_\_

Filed in county records at \_\_\_\_\_ Date \_\_\_\_\_ County Document No. \_\_\_\_\_

Identified on aerial photo No. \_\_\_\_\_ Which is filed at \_\_\_\_\_

Index No. X4-22  
(Alphabetical - Numerical)

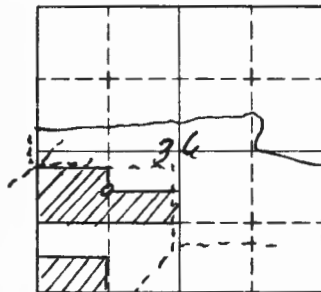
LAND CORNER RECORD  
(RECTANGULAR SURVEYS)

R9-7150-4 (Rev. 6/13/67)  
 GPO 805-924

T. 149 R. 30 5th Mer. N.F. Chippewa County Cass State Minn  
EP. Corner common to sections 36 and \_\_\_\_\_

EXISTING SURVEYS

Original Government Survey	Original Evidence Found
Year surveyed _____ Original monument _____ <small>(Wood post, stone, pile of stones, pipe, etc.)</small>	Year of search _____ By _____ Monument found _____
<p style="text-align: center;">Bearing Trees</p> Species _____ Diameter _____ Bearing _____ Distance _____	<p style="text-align: center;">Original Bearing Trees Found</p> Species _____ Diameter _____ Bearing _____ Distance _____
<p style="text-align: center;">Subsequent Corner Restoration</p> Year surveyed _____ By _____ Where filed or recorded _____ Monument _____ <small>(Original, concrete post, iron rod, etc.)</small>	<p style="text-align: center;">Evidence of Subsequent Corner Restoration Found</p> Year of search <u>6-4-73</u> By <u>Leo WittkoefT</u> <u>1 1/2 Iron pipe 14" above ground</u> <u>no cap.</u>
<p style="text-align: center;">Bearing Trees, Reference Objects</p> Species _____ Diameter _____ Bearing _____ Distance _____	<p style="text-align: center;">Bearing Trees, Reference Objects</p> _____ _____ _____ _____



Sketch

○ Corner    ▨ F.S. Land

Relation of Evidence to Record Features Along Section Lines

Section line to sections \_\_\_\_\_  
 Object \_\_\_\_\_  
 Record distance \_\_\_\_\_  
 Measured distance \_\_\_\_\_

Other Evidence

Describe evidence of use and occupation such as roads, fences, clearings, timber cutting lines, plantations, etc.. Cite source of testimony if any. Iron pipe cor. lies in center of power line on N. edge of small marsh. I placed a yellow tag 54-6 on a 6" aspen marked S. 89° W. 30 ft.

At time of search:

1. Did you have the record description?

Yes \_\_\_\_\_ No

2. How was search area located?

Pacing, chaining, photos, maps, etc. Photo, Chaining  
Compass

3. Man hours spent in search 1/2 hr

4. Do you think additional search might recover evidence? Yes  No \_\_\_\_\_

There may be a record of this cor. in court house  
 5. Signature Leo M. Wittkopf

Perpetuation Record

Monument and accessories established. Include brief description of area. 9/10/81  
Walter F. Curo found 1" x 36" pipe with brass cap standing as set.  
Bearing Trees      Sign Post      Power line  

<u>6" Maple</u>	<u>6" MAPLE</u>	<u>8" Red Oak</u>	<u>2.0 EAST</u>	<u>N+S.</u>
<u>N 39° 04' W</u>	<u>S 76° 09' W</u>	<u>S 69° 10' E</u>		
<u>33.19</u>	<u>29.85</u>	<u>28.12</u>		

**CERTIFICATE FILED**

Certified corner, re-survey, certificate prepared by Walter F. Curo Yes  No \_\_\_\_\_  
 Filed in county records at Cass Date 5/7/82 County Document No. 262652  
 Identified on aerial photo No. \_\_\_\_\_ Which is filed at \_\_\_\_\_

Index No. X4-73  
(Alphabetical - Numerical)LAND CORNER RECORD  
(RECTANGULAR SURVEYS)

R9-7150-4 (Rev. 6/13/67)

GPO 808-924

T. 142 R. 30 5<sup>th</sup> Mer. N.F. Chippewa County Cass State Miss.  
Iron pipe Corner common to sections 36 and \_\_\_\_\_

## EXISTING SURVEYS

## Original Government Survey

Year surveyed \_\_\_\_\_  
Original monument \_\_\_\_\_  
(Wood post, stone, pile of stones, pipe, etc.)

## Bearing Trees

Species \_\_\_\_\_  
Diameter wh \_\_\_\_\_  
Bearing \_\_\_\_\_  
Distance \_\_\_\_\_

## Subsequent Corner Restoration

Year surveyed \_\_\_\_\_ By \_\_\_\_\_  
Where filed or recorded \_\_\_\_\_  
Monument \_\_\_\_\_  
(Original, concrete post, iron rod, etc.)

## Bearing Trees, Reference Objects

Species \_\_\_\_\_  
Diameter \_\_\_\_\_  
Bearing \_\_\_\_\_  
Distance \_\_\_\_\_

## Original Evidence Found

Year of search \_\_\_\_\_ By \_\_\_\_\_  
Monument found \_\_\_\_\_

## Original Bearing Trees Found

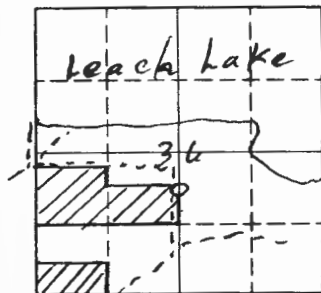
Species \_\_\_\_\_  
Diameter \_\_\_\_\_  
Bearing \_\_\_\_\_  
Distance \_\_\_\_\_

## Evidence of Subsequent Corner Restoration Found

Year of search 6-4-73 By Leo Witthaeft  
1 1/2" iron pipe 8" above ground  
No brass cap

## Bearing Trees, Reference Objects

Species \_\_\_\_\_  
Diameter \_\_\_\_\_  
Bearing \_\_\_\_\_  
Distance \_\_\_\_\_



Sketch

○ Corner    ▨ F.S. Land

Relation of Evidence to Record Features Along Section Lines

Section line to sections \_\_\_\_\_  
 Object \_\_\_\_\_  
 Record distance \_\_\_\_\_  
 Measured distance \_\_\_\_\_

Other Evidence

Describe evidence of use and occupation such as roads, fences, clearings, timber cutting lines, plantations, etc.. Cite source of testimony if any. *Cor lies 6' E. of E. edge of road running N. & S. I placed a yellow 8" tag on a 4" birch marked S. 80° W 3 FT. TO COR.*

At time of search:

1. Did you have the record description?  
 Yes \_\_\_\_\_ No

2. How was search area located?

Pacing, chaining, photos, maps, etc. *Chaining & compass & Photo*

3. Man hours spent in search \_\_\_\_\_

4. Do you think additional search might recover evidence? Yes  No \_\_\_\_\_

*There maybe some record in Court house of this cor.*

5. Signature *Lu on Withholt*

Perpetuation Record

Monument and accessories established. Include brief description of area. *9/14/81*  
*Walter E. CURRO - Found 1 1/2" x 20" pipe on bank on east side of Twp. road set for API - placed 2" x 60" pipe with brass cap set 42" in ground place 1 1/2" x 20" pipe beside it under surface bearing trees.*

	Sign Post	Twp Road
7" White Oak	6" MAPLE	12 Red OAK
2.5' S.	18' West	
N 84° 16' W	N 78° 44' E	S 54° 30' W
54.18	22.76	94.82'

**CERTIFICATE FILED**

Certified true and correct copy prepared: Yes  By *Walter E. Curro* No \_\_\_\_\_  
 Filed in county records at *Case* Date *5/7/85* County Document No. *262650*  
 Identified on aerial photo No. \_\_\_\_\_ Which is filed at \_\_\_\_\_

Index No. Y-2  
(Alphabetical - Numerical)

LAND CORNER RECORD  
(RECTANGULAR SURVEYS)

RP-7 150-4 (Rev. 6/13/67)  
GPO 802-127

T. 142N R. 30W Mer. N.F. Chippewa County Cass State Mn.  
SW 1/16 Corner common to sections 31 and \_\_\_\_\_


EXISTING SURVEYS

Original Government Survey

Year surveyed 1917 by GLO  
Original monument Brass Cap mn mtd.  
(Wood post, stone, pile of stones, pipe, etc.)

Bearing Trees

Species Poplar Poplar  
Diameter 6" 76"  
Bearing N35°E N16°W  
Distance 47 LKS 79 LKS



Subsequent Corner Restoration

Year surveyed \_\_\_\_\_ By \_\_\_\_\_  
Where filed or recorded \_\_\_\_\_  
Monument \_\_\_\_\_  
(Original, concrete post, iron rod, etc.)

Bearing Trees, Reference Objects

Species \_\_\_\_\_  
Diameter \_\_\_\_\_  
Bearing \_\_\_\_\_  
Distance \_\_\_\_\_

Original Evidence Found

Year of search 2/27/81 By WNO  
Monument found GLO MON in good condition  
up O.T. FD No BTS

Original Bearing Trees Found

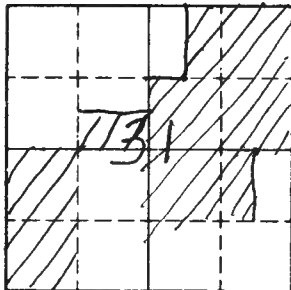
Species \_\_\_\_\_  
Diameter \_\_\_\_\_  
Bearing \_\_\_\_\_  
Distance \_\_\_\_\_

Evidence of Subsequent Corner Restoration Found

Year of search \_\_\_\_\_ By \_\_\_\_\_  
\_\_\_\_\_  
\_\_\_\_\_  
\_\_\_\_\_

Bearing Trees, Reference Objects

Species \_\_\_\_\_  
Diameter \_\_\_\_\_  
Bearing \_\_\_\_\_  
Distance \_\_\_\_\_



Sketch

○ Corner    ▨ F.S. Land

Relation of Evidence to Record Features Along Section Lines

Y-2

Section line to sections \_\_\_\_\_  
 Object \_\_\_\_\_  
 Record distance \_\_\_\_\_  
 Measured distance \_\_\_\_\_

Other Evidence

Describe evidence of use and occupation such as roads, fences, clearings, timber cutting lines, plantations, etc. Cite source of testimony if any.

*Corner lies 40' north of plough bears NW + SE*

At time of search:

1. Did you have the record description?

Yes \_\_\_\_\_ No \_\_\_\_\_

2. How was search area located?

Pacing, chaining, photos, maps, etc. \_\_\_\_\_

3. Man hours spent in search \_\_\_\_\_

4. Do you think additional search might recover evidence? Yes \_\_\_\_\_ No \_\_\_\_\_

5. Signature \_\_\_\_\_

Perpetuation Record

Monument and accessories established. Include brief description of area.

*2-27-81 - W.N.O.*

*Took 3 new B.T.s.*

<i>9"</i>	<i>W. Oak</i>	<i>N30°E</i>	<i>56.52'</i>	<i>scribed SW 1/4 S31 BT</i>
<i>9"</i>	<i>W. Oak</i>	<i>N23°E</i>	<i>59.30</i>	<i>" " " "</i>
<i>20"</i>	<i>N. Pine</i>	<i>N81°E</i>	<i>139.20</i>	<i>" " " "</i>

*Signel Posts 4.0' N & 4.9' S*

Certified corner restoration certificate prepared:

*Ray Stevenson*  
 Yes  No

Filed in county records at *Case* Date *9/29/82* County Document No *265260*

Identified on aerial photo No. \_\_\_\_\_ Which is filed at \_\_\_\_\_



Index No. 4-3  
(Alphabetical - Numerical)

*not 31*

*BOOK # 5*  
*PAGE # 71*

LAND CORNER RECORD  
(RECTANGULAR SURVEYS)

T. 30 N. R. 16 Mer. N.F. Chippewa County Wis State Mich  
*C.S. 116* Corner common to sections 31 and \_\_\_\_\_

EXISTING SURVEYS

Original Government Survey

Year surveyed \_\_\_\_\_  
Original monument \_\_\_\_\_  
(Wood post, stone, pile of stones, pipe, etc.)

Bearing Trees

Species \_\_\_\_\_  
Diameter \_\_\_\_\_  
Bearing \_\_\_\_\_  
Distance \_\_\_\_\_

Original Evidence Found

Year of search \_\_\_\_\_ By \_\_\_\_\_  
Monument found \_\_\_\_\_

Original Bearing Trees Found

Species \_\_\_\_\_  
Diameter \_\_\_\_\_  
Bearing \_\_\_\_\_  
Distance \_\_\_\_\_

Subsequent Corner Restoration

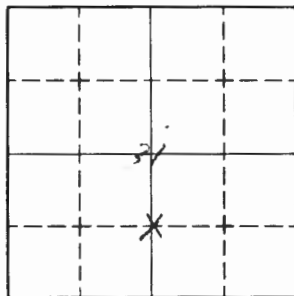
Year surveyed \_\_\_\_\_ By \_\_\_\_\_  
Where filed or recorded \_\_\_\_\_  
Monument \_\_\_\_\_  
(Original, concrete post, iron rod, etc.)

Bearing Trees, Reference Objects

Species \_\_\_\_\_  
Diameter \_\_\_\_\_  
Bearing \_\_\_\_\_  
Distance \_\_\_\_\_

Evidence of Subsequent Corner Restoration Found

Year of search 1900 By W. J. ...  
Brass cap G.L.O. corner  
ground level. Tag on 24" ...  
Red pine, 2' from corner



Sketch

○ Corner    ▨ F.S. Land

Relation of Evidence to Record Features Along Section Lines

Section line to sections \_\_\_\_\_  
 Object \_\_\_\_\_  
 Record distance \_\_\_\_\_  
 Measured distance \_\_\_\_\_

Other Evidence

Describe evidence of use and occupation such as roads, fences, clearings, timber cutting lines, plantations, etc.. Cite source of testimony if any. Corner lies on N.W.

End of old road & This is end of road

At time of search:

1. Did you have the record description?

Yes \_\_\_\_\_ No X

2. How was search area located?

Pacing, chaining, photos, maps,  
 etc. Chaining & Compass

3. Man hours spent in search \_\_\_\_\_

4. Do you think additional search might  
 recover evidence? Yes \_\_\_\_\_ No X

5. Signature [Signature]

Perpetuation Record

Monument and accessories established. Include brief description of area. \_\_\_\_\_

Certified corner restoration certificate prepared: Yes \_\_\_\_\_ No \_\_\_\_\_

Filed in county records at \_\_\_\_\_ Date \_\_\_\_\_ County Document No. \_\_\_\_\_

Identified on aerial photo No. \_\_\_\_\_ Which is filed at \_\_\_\_\_

Index No. Y-3  
(Alphabetical - Numerical)

LAND CORNER RECORD  
(RECTANGULAR SURVEYS)

RR-7150-4 (Rev. 6/13/67)  
GPO 802-127

T. 142N R. 30W Mer. N.F. Chippewa County Cass State MN.  
C.S. 4/16 Corner common to sections 31 and \_\_\_\_\_

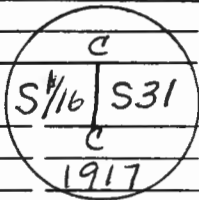
EXISTING SURVEYS

Original Government Survey

Year surveyed 1917 - by G.L.O.

Original monument \_\_\_\_\_  
(Wood post, stone, pile of stones, pipe, etc.)

	Bearing Trees	
Species	<u>N. Pine</u>	<u>N. Pine</u>
Diameter	<u>4"</u>	<u>5"</u>
Bearing	<u>N74°W</u>	<u>N60°E</u>
Distance	<u>3.30'</u>	<u>3.30'</u>



Original Evidence Found

Year of search 3/12-81 By W.N.O.  
Monument found Brass Cap mon. Fd. in good condition up 0.4'

	Original Bearing Trees Found	
Species	<u>N. Pine</u>	_____
Diameter	<u>24"</u>	_____
Bearing	<u>N74°W</u>	_____
Distance	<u>3.30</u>	_____

Scribe grown over

Subsequent Corner Restoration

Year surveyed \_\_\_\_\_ By \_\_\_\_\_

Where filed or recorded \_\_\_\_\_

Monument \_\_\_\_\_  
(Original, concrete post, iron rod, etc.)

Evidence of Subsequent Corner Restoration Found

Year of search \_\_\_\_\_ By \_\_\_\_\_

\_\_\_\_\_

\_\_\_\_\_

\_\_\_\_\_

\_\_\_\_\_

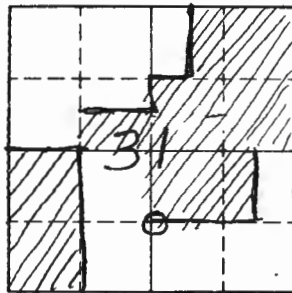
\_\_\_\_\_

Bearing Trees, Reference Objects

Species	_____
Diameter	_____
Bearing	_____
Distance	_____

Bearing Trees, Reference Objects

Species	_____
Diameter	_____
Bearing	_____
Distance	_____



Sketch

○ Corner    ▨ F.S. Land

Relation of Evidence to Record Features Along Section Lines

Y-3

Section line to sections \_\_\_\_\_  
 Object \_\_\_\_\_  
 Record distance \_\_\_\_\_  
 Measured distance \_\_\_\_\_

Other Evidence

Describe evidence of use and occupation such as roads, fences, clearings, timber cutting lines, plantations, etc.. Cite source of testimony if any.

*Survey line to F.S. standards runs north and east from corner*

At time of search:

1. Did you have the record description?

Yes \_\_\_\_\_ No \_\_\_\_\_

2. How was search area located?

Pacing, chaining, photos, maps, etc. \_\_\_\_\_

3. Man hours spent in search \_\_\_\_\_

4. Do you think additional search might recover evidence? Yes \_\_\_\_\_ No \_\_\_\_\_

5. Signature \_\_\_\_\_

Perpetuation Record

Monument and accessories established. Include brief description of area.

*3/12-81 - W.N.O.*

*Took 2 new B.T.'S*

*18" N. Pine N 52° E 59.80' perched CS 1/16 S 31 BT*

*9" W. Oak S 82° W 49.91' " " " "*

*8" steel fence posts W. F.S. signs per 4.0' N + E*

*1917 BT 24" N. Pine N 74° W 3.3'*

Certified corner restoration certificate prepared: Yes *Bary Stenerson* No \_\_\_\_\_

Filed in county records at *Cass* Date *9/14/82* County Document No. *264934*

Identified on aerial photo No. \_\_\_\_\_ Which is filed at \_\_\_\_\_

Index No. Y-3,4  
(Alphabetical - Numerical)

LAND CORNER RECORD  
(RECTANGULAR SURVEYS)

R9-7150-4 (Rev. 6/13/67)  
GPO 802-127

T. 142-N R. 30W 5ch Mer. N.F. Chippewa County Cass State Mn.  
CWSE 1/4 Corner common to sections 31 and \_\_\_\_\_

EXISTING SURVEYS

Original Government Survey

Year surveyed 1917 By GLO  
Original monument Brass Cap Mon. 7M R.D.  
(Wood post, stone, pile of stones, pipe, etc.)

Bearing Trees

Species None 531  
Diameter \_\_\_\_\_ Ap/Apb  
Bearing \_\_\_\_\_ TR/IR  
Distance \_\_\_\_\_ 1259/1213  
1213/11327  
1917

Original Evidence Found

Year of search 3/11/81 By W. D. O.  
Monument found Brass Cap. Mon.  
Mon. leans slightly West, set Spk. where  
corner would be if straight, for new B.T.s.  
Original Bearing Trees Found

Species \_\_\_\_\_  
Diameter \_\_\_\_\_  
Bearing \_\_\_\_\_  
Distance \_\_\_\_\_

Subsequent Corner Restoration

Year surveyed \_\_\_\_\_ By \_\_\_\_\_  
Where filed or recorded \_\_\_\_\_  
Monument \_\_\_\_\_  
(Original, concrete post, iron rod, etc.)

Evidence of Subsequent Corner Restoration Found

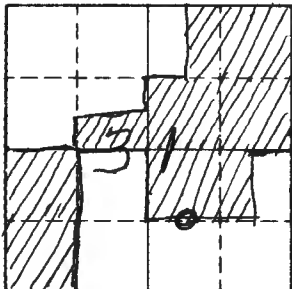
Year of search \_\_\_\_\_ By \_\_\_\_\_  
\_\_\_\_\_  
\_\_\_\_\_  
\_\_\_\_\_

Bearing Trees, Reference Objects

Species \_\_\_\_\_  
Diameter \_\_\_\_\_  
Bearing \_\_\_\_\_  
Distance \_\_\_\_\_

Bearing Trees, Reference Objects

\_\_\_\_\_  
\_\_\_\_\_  
\_\_\_\_\_  
\_\_\_\_\_



Sketch

○ Corner    ▨ F.S. Land

Relation of Evidence to Record Features Along Section Lines

4-3,4

Section line to sections \_\_\_\_\_  
 Object \_\_\_\_\_  
 Record distance \_\_\_\_\_  
 Measured distance \_\_\_\_\_

Other Evidence

Describe evidence of use and occupation such as roads, fences, clearings, timber cutting lines, plantations, etc.. Cite source of testimony if any. \_\_\_\_\_

At time of search:

1. Did you have the record description?

Yes \_\_\_\_\_ No \_\_\_\_\_

2. How was search area located?

Pacing, chaining, photos, maps, etc. \_\_\_\_\_

3. Man hours spent in search \_\_\_\_\_

4. Do you think additional search might recover evidence? Yes \_\_\_\_\_ No \_\_\_\_\_

\_\_\_\_\_

5. Signature \_\_\_\_\_

Perpetuation Record

Monument and accessories established. Include brief description of area. \_\_\_\_\_

3/11/81 - W.N.O. took 3 new BT's  
 8" Maple N 60° E 33.32' scribed: A P S 31 BT  
 8" W. Oak S 34° E 39.02' " : A P 6 TR 1222 BT  
 9" Ash S 48° W 40.27' " : A P 1 TR 1213 BT

Certified corner restoration certificate prepared: Yes \_\_\_\_\_ No \_\_\_\_\_

Filed in county records at \_\_\_\_\_ Date \_\_\_\_\_ County Document No. \_\_\_\_\_

Identified on aerial photo No. \_\_\_\_\_ Which is filed at \_\_\_\_\_

Index No. V-4  
(Statistical - Memorized)

LAND CORNER RECORD  
(RECTANGULAR SURVEYS)

R9-7150-4 (Rev. 6/13/67)  
GPO 802-127

T. 142 N R. 30 W 5<sup>th</sup> Mer. N.F. Chippewa County Pass State Minn.  
SW 1/16 Corner common to sections 31 and \_\_\_\_\_

EXISTING SURVEYS

Original Government Survey

Year surveyed 1917 by GLO  
Original monument Brass Cap Mon. MKD:  
(Wood post, stone, pile of stones, pipe, etc.)

Bearing Trees  
Species R. Oak Poplar SE 1/4 S31  
Diameter 5" 16"  
Bearing N 58° E S 87 1/2° W 1917  
Distance 123.42' 110.88'

Subsequent Corner Restoration

Year surveyed \_\_\_\_\_ By \_\_\_\_\_  
Where filed or recorded \_\_\_\_\_  
Monument \_\_\_\_\_  
(Original, concrete post, iron rod, etc.)

Bearing Trees, Reference Objects

Species \_\_\_\_\_  
Diameter \_\_\_\_\_  
Bearing \_\_\_\_\_  
Distance \_\_\_\_\_

Original Evidence Found

Year of search 3/9/81 By WNC  
Monument found 1/2" Brass Cap in good Cond.  
Up 0.3' leans slightly to West

Original Bearing Trees Found

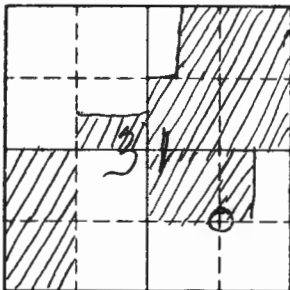
Species \_\_\_\_\_  
Diameter \_\_\_\_\_  
Bearing \_\_\_\_\_  
Distance \_\_\_\_\_

Evidence of Subsequent Corner Restoration Found

Year of search \_\_\_\_\_ By \_\_\_\_\_  
\_\_\_\_\_  
\_\_\_\_\_  
\_\_\_\_\_

Bearing Trees, Reference Objects

Species \_\_\_\_\_  
Diameter \_\_\_\_\_  
Bearing \_\_\_\_\_  
Distance \_\_\_\_\_



Sketch

○ Corner    ▨ F.S. Land

Relation of Evidence to Record Features Along Section Lines

Y-4

Section line to sections \_\_\_\_\_  
 Object \_\_\_\_\_  
 Record distance \_\_\_\_\_  
 Measured distance \_\_\_\_\_

Other Evidence

Describe evidence of use and occupation such as roads, fences, clearings, timber cutting lines, plantations, etc. Cite source of testimony if any.

Corner lies in NW corner of old field and on south side of old unused trail.

At time of search:

1. Did you have the record description?

Yes \_\_\_\_\_ No \_\_\_\_\_

2. How was search area located?

Pacing, chaining, photos, maps, etc. \_\_\_\_\_

3. Man hours spent in search \_\_\_\_\_

4. Do you think additional search might recover evidence? Yes \_\_\_\_\_ No \_\_\_\_\_

5. Signature \_\_\_\_\_

Perpetuation Record

Monument and accessories established. Include brief description of area.

3/9/81 - W N.O. - Took 3 new BT's, we measured our BT's to a nail on the east side of Mon. as Mon. leans slightly to west.  
 8" W. Oak  $52.10^{\circ}$  27.54' scribed, SE  $\frac{1}{16}$  S 31 BT  
 9" W. Oak N  $78^{\circ}$  W 29.53' " , SE  $\frac{1}{16}$  S 31 BT  
 7" W. Oak N  $6^{\circ}$  E 18.20' " SE  $\frac{1}{16}$  S 31 BT  
 8 ft. Steel post set 4.0' West w/FS signs attached.

Certified corner restoration certificate prepared: Yes \_\_\_\_\_ No \_\_\_\_\_

Filed in county records at \_\_\_\_\_ Date \_\_\_\_\_ County Document No. \_\_\_\_\_

Identified on aerial photo No. \_\_\_\_\_ Which is filed at \_\_\_\_\_



Index No. 4-4  
(Alphabetical - Numerical)

*No. BOOK # 5  
 PAGE # 28  
 5-75*

LAND CORNER RECORD  
(RECTANGULAR SURVEYS)

RS-5680-11 (5/12/61)

T. 1 R. 30 Mer. N.F. W.D.L.K.S. County \_\_\_\_\_ State M. Ill.  
SE 1/4 Corner common to sections 31 and \_\_\_\_\_

EXISTING SURVEYS

Original Government Survey

Year surveyed \_\_\_\_\_  
 Original monument \_\_\_\_\_  
(Wood post, stone, pile of stones, pipe, etc.)

Bearing Trees

Species \_\_\_\_\_  
 Diameter \_\_\_\_\_  
 Bearing \_\_\_\_\_  
 Distance \_\_\_\_\_

Original Evidence Found

Year of search \_\_\_\_\_ By \_\_\_\_\_  
 Monument found \_\_\_\_\_

Original Bearing Trees Found

Species \_\_\_\_\_  
 Diameter \_\_\_\_\_  
 Bearing \_\_\_\_\_  
 Distance \_\_\_\_\_

Subsequent Corner Restoration

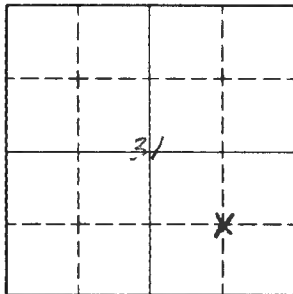
Year surveyed \_\_\_\_\_ By \_\_\_\_\_  
 Where filed or recorded \_\_\_\_\_  
 Monument \_\_\_\_\_  
(Original, concrete post, iron rod, etc.)

Bearing Trees, Reference Objects

Species \_\_\_\_\_  
 Diameter \_\_\_\_\_  
 Bearing \_\_\_\_\_  
 Distance \_\_\_\_\_

Evidence of Subsequent Corner Restoration Found

Year of search \_\_\_\_\_ By WITTHAERT-EMERY  
Brass cap G.L.O. Corner. Ground  
level. Tag on south side of  
4" oak N. 24° E of corner 21 WKS.



Sketch

○ Corner    ▨ F.S. Land

Relation of Evidence to Record Features Along Section Lines

Section line to sections \_\_\_\_\_  
 Object \_\_\_\_\_  
 Record distance \_\_\_\_\_  
 Measured distance \_\_\_\_\_

Other Evidence

Describe evidence of use and occupation such as roads, fences, clearings, timber cutting lines, plantations, etc.. Cite source of testimony if any. Corner lies in N.W.

Corner of field where old road leaves field & is on south side of road

At time of search:

1. Did you have the record description?

Yes \_\_\_\_\_ No 1 \_\_\_\_\_

2. How was search area located?

Pacing, chaining, photos, maps, etc. Chaining & compass

3. Man hours spent in search \_\_\_\_\_

4. Do you think additional search might recover evidence? Yes \_\_\_\_\_ No ✓ \_\_\_\_\_

5. Signature M. J. [unclear]

Perpetuation Record

Monument and accessories established. Include brief description of area. \_\_\_\_\_

Certified corner restoration certificate prepared: Yes \_\_\_\_\_ No \_\_\_\_\_

Filed in county records at \_\_\_\_\_ Date \_\_\_\_\_ County Document No. \_\_\_\_\_

Identified on aerial photo No. \_\_\_\_\_ Which is filed at \_\_\_\_\_

not 3rd BOOK # 6  
PAGE # 1

T. 714 N. R. 30 W. Mer. N.F. County \_\_\_\_\_ State MI  
151607-14 Corner common to sections \_\_\_\_\_ and \_\_\_\_\_

EXISTING SURVEYS

Original Government Survey

Year surveyed \_\_\_\_\_  
Original monument \_\_\_\_\_  
(Wood post, stone, pile of stones, pipe, etc.)

Bearing Trees

Species \_\_\_\_\_  
Diameter \_\_\_\_\_  
Bearing \_\_\_\_\_  
Distance \_\_\_\_\_

Original Evidence Found

Year of search \_\_\_\_\_ By \_\_\_\_\_  
Monument found \_\_\_\_\_

Original Bearing Trees Found

Species \_\_\_\_\_  
Diameter \_\_\_\_\_  
Bearing \_\_\_\_\_  
Distance \_\_\_\_\_

Subsequent Corner Restoration

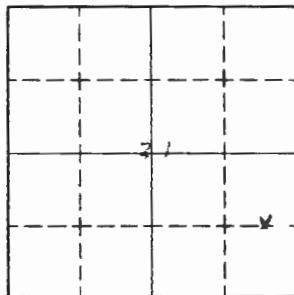
Year surveyed \_\_\_\_\_ By \_\_\_\_\_  
Where filed or recorded \_\_\_\_\_  
Monument \_\_\_\_\_  
(Original, concrete post, iron rod, etc.)

Bearing Trees, Reference Objects

Species \_\_\_\_\_  
Diameter \_\_\_\_\_  
Bearing \_\_\_\_\_  
Distance \_\_\_\_\_

Evidence of Subsequent Corner Restoration Found

Year of search 1965 By W.T.T.  
Brass Cap G.L.O. Corner 12" above  
ground. Tag on East side of 5" oak  
4" N. of corner.



Sketch

○ Corner  F.S. Land

Relation of Evidence to Record Features Along Section Lines

Section line to sections \_\_\_\_\_  
 Object \_\_\_\_\_  
 Record distance \_\_\_\_\_  
 Measured distance \_\_\_\_\_

Other Evidence

Describe evidence of use and occupation such as roads, fences, clearings, timber cutting lines, plantations, etc.. Cite source of testimony if any. corner lies under

old fence running East + West

At time of search:

1. Did you have the record description?

Yes \_\_\_\_\_ No A

2. How was search area located?

Pacing, chaining, photos, maps,  
 etc. WALKING + EXPL.

3. Man hours spent in search \_\_\_\_\_

4. Do you think additional search might

recover evidence? Yes \_\_\_\_\_ No A

5. Signature [Signature]

Perpetuation Record

Monument and accessories established. Include brief description of area. \_\_\_\_\_

Certified corner restoration certificate prepared: Yes \_\_\_\_\_ No \_\_\_\_\_

Filed in county records at \_\_\_\_\_ Date \_\_\_\_\_ County Document No. \_\_\_\_\_

Identified on aerial photo No. \_\_\_\_\_ Which is filed at \_\_\_\_\_

Index No. 4-9  
(Alphabetical - Numerical)LAND CORNER RECORD  
(RECTANGULAR SURVEYS)

R9-7150-4 (Rev. 6/13/67)

GPO 802-127

T. 142 R. 305thMer. N.F. ChippewaCounty CassState MinnesotaCorner common to sections 32 and 33

## EXISTING SURVEYS

## Original Government Survey

Year surveyed \_\_\_\_\_

Original monument \_\_\_\_\_  
(Wood post, stone, pile of stones, pipe, etc.)

## Bearing Trees

Species \_\_\_\_\_

Diameter \_\_\_\_\_

Bearing \_\_\_\_\_

Distance \_\_\_\_\_

## Subsequent Corner Restoration

Year surveyed \_\_\_\_\_ By \_\_\_\_\_

Where filed or recorded \_\_\_\_\_

Monument \_\_\_\_\_  
(Original, concrete post, iron rod, etc.)

## Bearing Trees, Reference Objects

Species N Pine S PineDiameter 4" 6"Bearing S 10 1/2 E N 23 1/4 WDistance 71 LKS 187 FKS

## Original Evidence Found

Year of search \_\_\_\_\_ By \_\_\_\_\_

Monument found \_\_\_\_\_

## Original Bearing Trees Found

Species \_\_\_\_\_

Diameter \_\_\_\_\_

Bearing \_\_\_\_\_

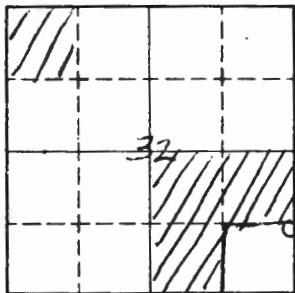
Distance \_\_\_\_\_

## Evidence of Subsequent Corner Restoration Found

Year of search 10-9-75 By L. Withoest  
1" IP 3 in. above ground  
with Brass cap marked5 1/16  
532 | 533  
1917

## Bearing Trees, Reference Objects

N PineS 10 1/2 E71 LKS



Sketch

○ Corner    ▨ F.S. Land

Relation of Evidence to Record Features Along Section Lines

Section line to sections \_\_\_\_\_  
 Object \_\_\_\_\_  
 Record distance \_\_\_\_\_  
 Measured distance \_\_\_\_\_

Other Evidence

Describe evidence of use and occupation such as roads, fences, clearings, timber cutting lines, plantations, etc.. Cite source of testimony if any. *I placed a FS tag*

~~#54-6~~ *#54-6 on a 9" aspen marked W. 0° 2ft to corner. I placed a tag 54-3 on D B.J. marked N. 10 1/2° W. 71 LKS to corner. I came to this from mc corner on Turtle Lake on N. 1° E. 13.26 ch*

Perpetuation Record

Monument and accessories established. Include brief description of area. \_\_\_\_\_

At time of search:

1. Did you have the record description?

Yes  No \_\_\_\_\_

2. How was search area located?

Pacing chaining, photos, maps,  
 etc. \_\_\_\_\_

*Compass*

3. Man hours spent in search *2 hrs*

4. Do you think additional search might recover evidence? Yes \_\_\_\_\_ No

5. Signature *Leo M. Wittkoepf*

Certified corner restoration certificate prepared: Yes \_\_\_\_\_ No \_\_\_\_\_

Filed in county records at \_\_\_\_\_ Date \_\_\_\_\_ County Document No. \_\_\_\_\_

Identified on aerial photo No. \_\_\_\_\_ Which is filed at \_\_\_\_\_

Index No. Y-10  
(Alphabetical - Numerical)BOOK 4  
Pg. 59LAND CORNER RECORD  
(RECTANGULAR SURVEYS)R9-7150-4 (Rev. 6/13/67)  
GPO 602-127T. 142 R. 30 S. 5 Mer. N.F. CHIPPEWA County CASS State MN  
SOUTH WEST 1/16 Corner common to sections \_\_\_\_\_ and 33

## EXISTING SURVEYS

## Original Government Survey

Year surveyed \_\_\_\_\_  
Original monument \_\_\_\_\_  
(Wood post, stone, pile of stones, pipe, etc.)

## Bearing Trees

Species \_\_\_\_\_  
Diameter \_\_\_\_\_  
Bearing \_\_\_\_\_  
Distance \_\_\_\_\_

## Subsequent Corner Restoration

Year surveyed 1917 By GLO RESURVEY  
Where filed or recorded ON FILE  
Monument 1" x 3/8" IRON POST w/CAP  
(Original, concrete post, iron rod, etc.)

## Bearing Trees, Reference Objects

Species MOUND OF STONES  
Diameter WEST OF COR.  
Bearing \_\_\_\_\_  
Distance \_\_\_\_\_

## Original Evidence Found

Year of search \_\_\_\_\_ By \_\_\_\_\_  
Monument found \_\_\_\_\_

## Original Bearing Trees Found

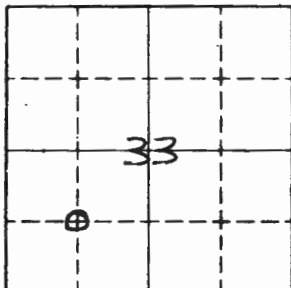
Species \_\_\_\_\_  
Diameter \_\_\_\_\_  
Bearing \_\_\_\_\_  
Distance \_\_\_\_\_

## Evidence of Subsequent Corner Restoration Found

Year of search 2-24-93 By GB-B.A.  
FD. IRON + CAP - IN PLACE - 4" ABOVE GRD.  
PLACED ESLP ON 7" W. OAK SIE 47'  
FROM IRON - CHAINED NIE - 1287'  
TO APPROX. CW 1/16

## Bearing Trees, Reference Objects

\_\_\_\_\_  
\_\_\_\_\_  
\_\_\_\_\_  
\_\_\_\_\_



Sketch

○ Corner    ▨ F.S. Land

Relation of Evidence to Record Features Along Section Lines

Section line to sections \_\_\_\_\_  
 Object \_\_\_\_\_  
 Record distance \_\_\_\_\_  
 Measured distance \_\_\_\_\_

Other Evidence

Describe evidence of use and occupation such as roads, fences, clearings, timber cutting lines, plantations, etc.. Cite source of testimony if any. \_\_\_\_\_

At time of search:

1. Did you have the record description?

Yes \_\_\_\_\_ No \_\_\_\_\_

2. How was search area located?

Pacing, chaining, photos, maps,  
 etc. \_\_\_\_\_

3. Man hours spent in search \_\_\_\_\_

4. Do you think additional search might

recover evidence? Yes \_\_\_\_\_ No \_\_\_\_\_

5. Signature Curt Kasper

Perpetuation Record

Monument and accessories established. Include brief description of area. \_\_\_\_\_

Certified corner restoration certificate prepared: Yes \_\_\_\_\_ No \_\_\_\_\_

Filed in county records at \_\_\_\_\_ Date \_\_\_\_\_ County Document No. \_\_\_\_\_

Identified on aerial photo No. \_\_\_\_\_ Which is filed at \_\_\_\_\_



Index No. V-17  
(Alphabetical - Numerical)

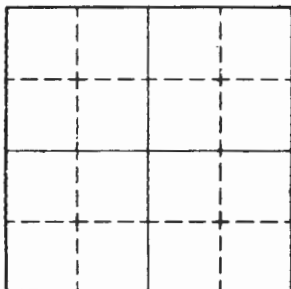
LAND CORNER RECORD  
(RECTANGULAR SURVEYS)

R9-7150-4 (Rev. 6/15/67)  
 GPO 802-127

T. 142 R. 30 S. 5 Mer. N.F. Chippewa County Cass State MN.  
 Corner common to sections 34 and 35  
51/4

EXISTING SURVEYS

Original Government Survey	Original Evidence Found
Year surveyed <u>1918</u> <u>A. B. MUSNICK MELL US Cad. Eng.</u> Original monument <sup>Set</sup> <u>1 3/4" iron pipe w/ brass cap for the S 1/4</u> <small>(wood post, stone, pile of stones, pipe, etc.)</small> <u>between Sec 34 &amp; 35</u>	Year of search _____ By _____ Monument found _____
<b>Bearing Trees</b>	<b>Original Bearing Trees Found</b>
Species <u>4" pine 8" Oak</u> Diameter _____ Bearing <u>S 30 3/4 W</u> <u>N 29 1/2 W</u> Distance <u>127 LKS</u> <u>35 LKS</u>	Species _____ Diameter _____ Bearing _____ Distance _____
<b>Subsequent Corner Restoration</b>	<b>Evidence of Subsequent Corner Restoration Found</b>
Year surveyed _____ By _____ Where filed or recorded _____ Monument _____ <small>(staple, concrete post, iron rod, etc.)</small>	Year of search _____ By _____ _____ _____ _____
<b>Bearing Trees, Reference Objects</b>	<b>Bearing Trees, Reference Objects</b>
Species _____ Diameter _____ Bearing _____ Distance _____	_____ _____ _____ _____



Sketch

○ Corner     F.S. Land

Relation of Evidence to Record Features Along Section Lines

Section line to sections \_\_\_\_\_

Object \_\_\_\_\_

Record distance \_\_\_\_\_

Measured distance \_\_\_\_\_

Other Evidence

Describe evidence of use and occupation such as roads, fences, clearings, timber cutting lines, plantations, etc.. Cite source of testimony if any. \_\_\_\_\_

At time of search:

1. Did you have the record description?

Yes \_\_\_\_\_ No \_\_\_\_\_

2. How was search area located?

Pacing, chaining, photos, maps, etc. \_\_\_\_\_

3. Man hours spent in search \_\_\_\_\_

4. Do you think additional search might recover evidence? Yes \_\_\_\_\_ No \_\_\_\_\_

5. Signature \_\_\_\_\_

Perpetuation Record

Monument and accessories established. Include brief description of area.

*10/23/81 Walter E Curo & Paul Johnson found brass cap monument in good condition with oak BT still standing. No trace of pins. New Bearing Trees.*

<i>8" white oak</i>	<i>10" white oak</i>	<i>7" white oak</i>	<i>3.8' E.</i>
<i>N 45° E</i>	<i>S 45° W</i>	<i>S 25° W</i>	<i>3.4' S.</i>
<i>19.44'</i>	<i>37.16'</i>	<i>26.53'</i>	

**CERTIFICATE FILED**

Certified corner restoration certificate prepared: Yes  By *Walter Curo* No \_\_\_\_\_  
Filed in county records at *Cass* Date *5/7/82* County Document No. *26265*

Identified on aerial photo No. \_\_\_\_\_ Which is filed at \_\_\_\_\_

Index No. 4-18-19  
(Alphabetical - Numerical)

LAND CORNER RECORD  
(RECTANGULAR SURVEYS)

R9-7150-4 (Rev. 6/13/67)

GPO 806-924

T. 142 R. 30 Mer. N.F. Chippewa County Cass State Minn.  
AP 5 Tr. 1313 Corner common to sections 35 and 36  
AP 2 Tr. 1480

EXISTING SURVEYS

Original Government Survey

Year surveyed \_\_\_\_\_  
Original monument \_\_\_\_\_  
(Wood post, stone, pile of stones, pipe, etc.)

Bearing Trees

Species \_\_\_\_\_  
Diameter \_\_\_\_\_  
Bearing \_\_\_\_\_  
Distance \_\_\_\_\_

Subsequent Corner Restoration

Year surveyed \_\_\_\_\_ By \_\_\_\_\_  
Where filed or recorded \_\_\_\_\_  
Monument \_\_\_\_\_  
(Original, concrete post, iron rod, etc.)

Bearing Trees, Reference Objects

Species \_\_\_\_\_  
Diameter \_\_\_\_\_  
Bearing \_\_\_\_\_  
Distance \_\_\_\_\_

Original Evidence Found

Year of search \_\_\_\_\_ By \_\_\_\_\_  
Monument found \_\_\_\_\_

Original Bearing Trees Found

Species \_\_\_\_\_  
Diameter \_\_\_\_\_  
Bearing \_\_\_\_\_  
Distance \_\_\_\_\_

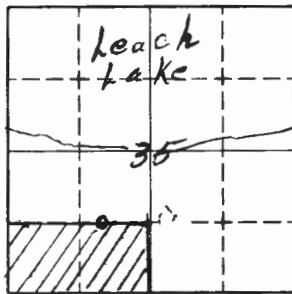
Evidence of Subsequent Corner Restoration Found

Year of search 7-17-73 By L. Witthoeft  
1" Iron pipe with brass cap 8"  
above ground marked

1313  
5  
AP 5  
Tr.  
1480  
1918

Bearing Trees, Reference Objects

Species \_\_\_\_\_  
Diameter \_\_\_\_\_  
Bearing \_\_\_\_\_  
Distance \_\_\_\_\_



Sketch

○ Corner    ▨ F.S. Land

Relation of Evidence to Record Features Along Section Lines

Section line to sections \_\_\_\_\_  
 Object \_\_\_\_\_  
 Record distance \_\_\_\_\_  
 Measured distance \_\_\_\_\_

Other Evidence

Describe evidence of use and occupation such as roads, fences, clearings, timber cutting lines, plantations, etc.. Cite source of testimony if any. *Corn lies N. 4" from a 1/4 Wellpipe. I place a yellow tag on a 9" Birch marked. N 2° E 18.5 FT, to cor.*

At time of search:

1. Did you have the record description?

Yes \_\_\_\_\_ No

2. How was search area located?

Pacing, chaining, photos, maps, etc. *Photo Compass & chain*

3. Man hours spent in search *1 hr.*

4. Do you think additional search might recover evidence? Yes  No

Perpetuation Record

Monument and accessories established. Include brief description of area. \_\_\_\_\_

Certified corner restoration certificate prepared: Yes \_\_\_\_\_ No \_\_\_\_\_

Filed in county records at \_\_\_\_\_ Date \_\_\_\_\_ County Document No. \_\_\_\_\_

Identified on aerial photo No. \_\_\_\_\_ Which is filed at \_\_\_\_\_

5. Signature *Lee M. Wittkopf*

Index No. 4-19  
(Alphabetical - Numerical)

*BOOK # 2*  
*PAGE # 42*

LAND CORNER RECORD  
(RECTANGULAR SURVEYS)

RR-7150-4 (Rev. 6/13/67)  
GPO 806-924

T. 142 R. 30 Mer. N.F. Chippewa County Cass State Minn.  
*SC 46* Corner common to sections 35 and \_\_\_\_\_

EXISTING SURVEYS

**Original Government Survey**

Year surveyed \_\_\_\_\_

Original monument \_\_\_\_\_  
(Wood post, stone, pile of stones, pipe, etc.)

**Bearing Trees**

Species \_\_\_\_\_

Diameter \_\_\_\_\_

Bearing \_\_\_\_\_

Distance \_\_\_\_\_

**Original Evidence Found**

Year of search \_\_\_\_\_ By \_\_\_\_\_

Monument found \_\_\_\_\_

**Original Bearing Trees Found**

Species \_\_\_\_\_

Diameter \_\_\_\_\_

Bearing \_\_\_\_\_

Distance \_\_\_\_\_

**Subsequent Corner Restoration**

Year surveyed \_\_\_\_\_ By \_\_\_\_\_

Where filed or recorded \_\_\_\_\_

Monument \_\_\_\_\_  
(Original, concrete post, iron rod, etc.)

**Evidence of Subsequent Corner Restoration Found**

Year of search 7-17-73 By Leo Wittthoeft  
1" Iron pipe with brass cap 10"  
above ground marked

**Bearing Trees, Reference Objects**

Species \_\_\_\_\_

Diameter \_\_\_\_\_

Bearing \_\_\_\_\_

Distance \_\_\_\_\_

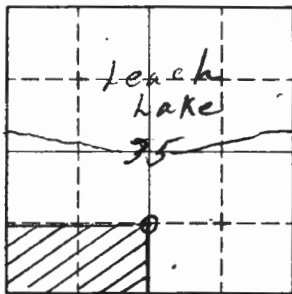
**Bearing Trees, Reference Objects**

\_\_\_\_\_

\_\_\_\_\_

\_\_\_\_\_

\_\_\_\_\_



Sketch

○ Corner    ▨ F.S. Land

Relation of Evidence to Record Features Along Section Lines

Section line to sections \_\_\_\_\_  
 Object \_\_\_\_\_  
 Record distance \_\_\_\_\_  
 Measured distance \_\_\_\_\_

Other Evidence

Describe evidence of use and occupation such as roads, fences, clearings, timber cutting lines, plantations, etc.. Cite source of testimony if any. *Car is on N slope of a small but steep hill. I placed a yellow <sup>tag</sup> on 6" Aspen marked N 8° E 10 FT.*

At time of search:

1. Did you have the record description?

Yes \_\_\_\_\_ No

2. How was search area located?

Pacing, chaining, photos, maps, etc. *Chain + Photo + Compass*

3. Man hours spent in search *1/2 hr*

4. Do you think additional search might recover evidence? Yes  No \_\_\_\_\_

*There maybe A.T.s.*

5. Signature *Les M. Matthiess*

Monument and accessories <sup>and Johnson</sup> Perpetuation Record

Monument and accessories established. Include brief description of area. *10/3/81*  
*Walter E Curo found 1" x 36" iron pipe with brass cap standing in good condition.*

*New Bearing Trees.*

			Sign Posts
14" Maple	14" Red Oak	11" Red Oak	3.4 W
N 60° W	S 80° E	S 2° E	3.5 S
15.52'	38.52'	40.75'	

**CERTIFICATE FILED**

Certified corner restoration certificate prepared: Yes  No \_\_\_\_\_ *by Walter E Curo.*

Filed in county records at *Cass* Date *5/7/82* County Document No. *262604*

Identified on aerial photo No. \_\_\_\_\_ Which is filed at \_\_\_\_\_

Index No. 4-21  
(Alphabetical - Numerical)

BOOM # 2  
PAVE # 23

LAND CORNER RECORD  
(RECTANGULAR SURVEYS)

R9-7150-4 (Rev. 6/13/67)  
GPO 805-924

T. 142 R. 30

Mer. N.F. Chippewa County Cass

State Minn.

S. 1/4 Corner common to sections

35 and 36

EXISTING SURVEYS

Original Government Survey

Year surveyed \_\_\_\_\_

Original monument \_\_\_\_\_  
(Wood post, stone, pile of stones, pipe, etc.)

Bearing Trees

Species \_\_\_\_\_

Diameter \_\_\_\_\_

Bearing \_\_\_\_\_

Distance \_\_\_\_\_

Original Evidence Found

Year of search \_\_\_\_\_ By \_\_\_\_\_

Monument found \_\_\_\_\_

Original Bearing Trees Found

Species \_\_\_\_\_

Diameter \_\_\_\_\_

Bearing \_\_\_\_\_

Distance \_\_\_\_\_

Subsequent Corner Restoration

Year surveyed 1918 By Albius N. Kimmell

Where filed or recorded page 32 survey notes

Monument 1" Iron pipe With brass cap

8" above ground  
(Original, concrete post, iron rod, etc.)

Evidence of Subsequent Corner Restoration Found

Year of search 8-30-73 By Leo Witthoeft

1" Iron pipe With brass cap 11"

above ground marked

S. 1/4  
535 | 536  
1918

Bearing Trees, Reference Objects

Species oak oak

Diameter 5" 6"

Bearing S. 83 1/4° E. S. 67 1/2° W.?

Distance 61 lks. 62 lks.


Bearing Trees, Reference Objects

oak

10"

S. 83 1/4° E.

61 lks.



Sketch

○ Corner    ▨ F.S. Land

Relation of Evidence to Record Features Along Section Lines

Section line to sections \_\_\_\_\_  
 Object \_\_\_\_\_  
 Record distance \_\_\_\_\_  
 Measured distance \_\_\_\_\_

Other Evidence

Describe evidence of use and occupation such as roads, fences, clearings, timber cutting lines, plantations, etc.. Cite source of testimony if any. Land slopes down hill to the North. I placed yellow Tag 54-6 on south side of 9" aspen right above corner marked S. 3" To Sta. Cor. I placed B.T. Tag on 10" oak S. 83 1/4° E 61 Lk from cor.

At time of search:

1. Did you have the record description?  
 Yes  No \_\_\_\_\_

2. How was search area located?

Pacing, chaining, photos, maps, etc. Chaining & Compass maps & photos.

3. Man hours spent in search 4 hrs.

4. Do you think additional search might recover evidence? Yes  No \_\_\_\_\_

I think there is another B.T.

5. Signature Lynn Wittbrecht

Perpetuation Record

Monument and accessories established. Include brief description of area. 9/9/81  
Walter E. Curo found monument. 5" oak is now 14" Red Oak standing green. 6" oak just a stump hole.  
New Bearing trees      Orig. Bearing trees  
10" poplar 16" Red Oak. 10" Red Oak 14" Red Oak Rotted remains  
N 58° 13' W 588.035' W S 42° 02' E 583° 30' E S 67° W  
26.93' 49.20 39.44' 9  
Sign Posts N 3.7' and E 26'

**CERTIFICATE FILE**

Certified corner restoration certificate prepared: Yes  by Walter E. Curo No \_\_\_\_\_

Filed in county records at Cass Date \_\_\_\_\_ County Document No. 262648

Identified on aerial photo No. \_\_\_\_\_ Which is filed at \_\_\_\_\_



Index No. 4-22  
(Alphabetical - Numerical)

**BOOK # 2**  
**PAGE # 36**

LAND CORNER RECORD  
(RECTANGULAR SURVEYS)

RG-7150-4 (Rev. 6/13/67)  
GPO 808-924

T. 142 R. 30 Mer. N.F. Chippewa County Cass State Minn.  
SW 1/4 Corner common to sections 36 and \_\_\_\_\_

EXISTING SURVEYS

Original Government Survey

Year surveyed \_\_\_\_\_  
Original monument \_\_\_\_\_  
(Wood post, stone, pile of stones, pipe, etc.)

Bearing Trees

Species \_\_\_\_\_  
Diameter \_\_\_\_\_  
Bearing \_\_\_\_\_  
Distance \_\_\_\_\_

Subsequent Corner Restoration

Year surveyed 1918 By Albinus M. Kimmell  
Where filed or recorded Page 37 survey notes  
Monument 1" Iron Post with brass cap  
6" above ground  
(Original, concrete post, iron rod, etc.)

Bearing Trees, Reference Objects

Species J. Pine Aspen  
Diameter 6" 10"  
Bearing N. 51 1/2° W S. 82 1/2° W  
Distance 114 1KS. 125 1KS.

Original Evidence Found

Year of search \_\_\_\_\_ By \_\_\_\_\_  
Monument found \_\_\_\_\_

Original Bearing Trees Found

Species \_\_\_\_\_  
Diameter \_\_\_\_\_  
Bearing \_\_\_\_\_  
Distance \_\_\_\_\_

Evidence of Subsequent Corner Restoration Found


Year of search 5-30-73 By Leo Witthoef  
1" Iron pipe with brass cap 4" above  
ground marked

SW 1/4 36  
1918

NOT FOUND

Bearing Trees, Reference Objects

\_\_\_\_\_  
\_\_\_\_\_  
\_\_\_\_\_  
\_\_\_\_\_



Sketch

○ Corner    ▨ F.S. Land

Relation of Evidence to Record Features Along Section Lines

Section line to sections \_\_\_\_\_  
 Object \_\_\_\_\_  
 Record distance \_\_\_\_\_  
 Measured distance \_\_\_\_\_

Other Evidence

Describe evidence of use and occupation such as roads, fences, clearings, timber cutting lines, plantations, etc.. Cite source of testimony if any. A brushed line runs N. & S. from this cor. I placed a yellow tag on a 5" Birch marked Cor. is N. 51° W 96KS.

At time of search:

1. Did you have the record description?

Yes  No \_\_\_\_\_

2. How was search area located?

Pacing, chaining, photos, maps, etc. Chaining Compass  
Photos maps

3. Man hours spent in search 42 hr.

4. Do you think additional search might recover evidence? Yes  No \_\_\_\_\_

There maybe B.T. Trees

5. Signature Lee M Wittcraft

Perpetuation Record

Monument and accessories established. Include brief description of area. 9/10/81  
Walter Curo found iron monument with brass cap stamped SW 1/4  
S 36 1918 in good condition. No trace of bearing trees - marked  
NEW BEARING TREES Sign Post  

5" Red Oak	6" Red Oak	9" poplar	3.0 W
N 16° 39' W	S 53° 26' E	S 58° 24' W	
42.66	34.31	26.09	

**CERTIFICATE FILED**

Certified corner restoration certificate prepared: Yes  No \_\_\_\_\_ by Walter Curo  
 Filed in county records at Cas Date 5/7/82 County Document No. 262605  
 Identified on aerial photo No. \_\_\_\_\_ Which is filed at \_\_\_\_\_

Index No. 4-23  
(Alphabetical - Numerical)

BOOK # 2  
PAGE # 29

LAND CORNER RECORD  
(RECTANGULAR SURVEYS)

RD-7150-4 (Rev. 6/13/67)  
GPO 808-924

T. 142 R. 30 Mer. N.F. Chippewa County Cass State Minn  
C5 1/2 Corner common to sections 36 and \_\_\_\_\_

EXISTING SURVEYS

Original Government Survey

Year surveyed \_\_\_\_\_  
Original monument \_\_\_\_\_  
(Wood post, stone, pile of stones, pipe, etc.)

Bearing Trees

Species \_\_\_\_\_  
Diameter \_\_\_\_\_  
Bearing \_\_\_\_\_  
Distance \_\_\_\_\_

Original Evidence Found

Year of search \_\_\_\_\_ By \_\_\_\_\_  
Monument found \_\_\_\_\_

Original Bearing Trees Found

Species \_\_\_\_\_  
Diameter \_\_\_\_\_  
Bearing \_\_\_\_\_  
Distance \_\_\_\_\_

Subsequent Corner Restoration

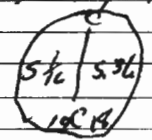
Year surveyed 1918 By Albinus N. Kimmell  
Where filed or recorded Page 34 survey notes  
Monument 1" Iron pipe with brass cap  
6" above ground  
(Original, concrete post, iron rod, etc.)

Bearing Trees, Reference Objects

Species J. Pine R. Pine  
Diameter 6" 9"  
Bearing N 40 1/2° E N. 79 1/2° W  
Distance 143 LKS 20 LKS.


Evidence of Subsequent Corner Restoration Found

Year of search 5-31-77 By Leo WirthaefT  
1" Iron pipe with brass cap 7"  
above ground marked



Bearing Trees, Reference Objects  
NOT FOUND

Species \_\_\_\_\_  
Diameter \_\_\_\_\_  
Bearing \_\_\_\_\_  
Distance \_\_\_\_\_



Sketch

○ Corner    ▨ F.S. Land

Relation of Evidence to Record Features Along Section Lines

Section line to sections \_\_\_\_\_  
 Object \_\_\_\_\_  
 Record distance \_\_\_\_\_  
 Measured distance \_\_\_\_\_

Other Evidence

Describe evidence of use and occupation such as roads, fences, clearings, timber cutting lines, plantations, etc.. Cite source of testimony if any. Cor lies 10 LKS E. of road running N. + S. 96 ch. N. of road direction running E + W.

I placed a yellow Tag<sup>5x6</sup> on 6" aspen marked  
 Cor is N. 58° W. 27 LKS.

At time of search:

1. Did you have the record description?

Yes  No \_\_\_\_\_

2. How was search area located?

Pacing, chaining, photos, maps, etc. maps, photo, compass  
chaining

3. Man hours spent in search 1/2 hr

4. Do you think additional search might recover evidence? Yes  No \_\_\_\_\_  
There maybe B.T. Trees

5. Signature Lee M. Huthaupt

Perpetuation Record

Monument and accessories established. Include brief description of area. 9/14/81  
Walter E Curo & Paul Johnson found 1" x 36" brass cap monument in good condition found scrub stump & 8" jackpine - N 39° E 94.4'  
New bearing trees  

	Sign Post	Top Rd
7" Birch	6" poplar	8" Birch
7" Birch		
N 52° 45' W	S 39° 36' E	N 60° 28' E
71.96'	32.18	41.88'
		71.96'

**CERTIFICATE FILED**

Certified corner restoration certificate prepared: Yes  No \_\_\_\_\_  
 By Walter E Curo

Filed in county records at Cass Date 5/1/82 County Document No. 262606

Identified on aerial photo No. \_\_\_\_\_ Which is filed at \_\_\_\_\_

Index No. Y-2-9  
(Alphabetical - Numerical)LAND CORNER RECORD  
(RECTANGULAR SURVEYS)R9-7150-4 (Rev. 6/13/67)  
GPO 802-127T. 142 R. 30 <sup>1</sup> 5th Mer. N.F. Chippewa County Cass State Minnesota  
mc Corner common to sections 32 and 33

## EXISTING SURVEYS

## Original Government Survey

Year surveyed \_\_\_\_\_  
Original monument \_\_\_\_\_  
(Wood post, stone, pile of stones, pipe, etc.)

## Bearing Trees

Species \_\_\_\_\_  
Diameter \_\_\_\_\_  
Bearing \_\_\_\_\_  
Distance \_\_\_\_\_

## Subsequent Corner Restoration

Year surveyed 1917 By A.N. Kimmell  
Where filed or recorded Survey notes page # 83  
Monument 1" IP 10" above ground marked on Brass cap  
(Original, concrete, pipe, iron rod, etc.)

## Bearing Trees, Reference Objects

Species ✓ Pine Roak  
Diameter 5" 4"  
Bearing N. 5° W N 14 1/2° E  
Distance 151 LKS 28 LKS

## Original Evidence Found

Year of search \_\_\_\_\_ By \_\_\_\_\_  
Monument found \_\_\_\_\_



## Original Bearing Trees Found

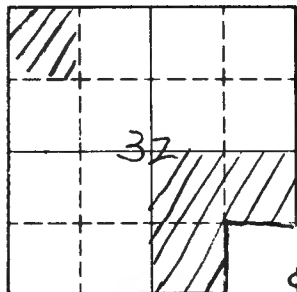
Species \_\_\_\_\_  
Diameter \_\_\_\_\_  
Bearing \_\_\_\_\_  
Distance \_\_\_\_\_

## Evidence of Subsequent Corner Restoration Found

Year of search 10-9-75 By L Witthoeft  
I. P. 1" with brass cap marked 6" above ground

## Bearing Trees, Reference Objects

Species \_\_\_\_\_  
Diameter \_\_\_\_\_  
Bearing \_\_\_\_\_  
Distance \_\_\_\_\_



Sketch

○ Corner    ▨ F.S. Land

Relation of Evidence to Record Features Along Section Lines

Section line to sections \_\_\_\_\_  
 Object \_\_\_\_\_  
 Record distance \_\_\_\_\_  
 Measured distance \_\_\_\_\_

Other Evidence

Describe evidence of use and occupation such as roads, fences, clearings, timber cutting lines, plantations, etc.. Cite source of testimony if any. \_\_\_\_\_

At time of search:

1. Did you have the record description?

Yes  No \_\_\_\_\_

Tag ~~to~~ 14° W 18 LKS to MC

2. How was search area located?

Pacing, chaining, photos, maps, etc. \_\_\_\_\_

Perpetuation Record

Monument and accessories established. include brief description of area. \_\_\_\_\_

Compass

3. Man hours spent in search 1/2 hr

4. Do you think additional search might recover evidence? Yes \_\_\_\_\_ No

Certified corner restoration certificate prepared: Yes \_\_\_\_\_ No \_\_\_\_\_

Filed in county records at \_\_\_\_\_ Date \_\_\_\_\_ County Document No. \_\_\_\_\_

5. Signature Leo Wolhaupt

Identified on aerial photo No. \_\_\_\_\_ Which is filed at \_\_\_\_\_

Index No. 42-22  
(Alphabetical - Numerical)

LAND CORNER RECORD  
(RECTANGULAR SURVEYS)

R9-7150-4 (Rev. 6/13/67)  
 GPO 806-924

T. 142 R. 30  
AP.1 AP.2  
~~TR. 1277~~ ~~TR. 1480~~

5<sup>th</sup>

Mer. N.F. Chippewa County Cass State Minn.

Corner common to sections 36 and \_\_\_\_\_

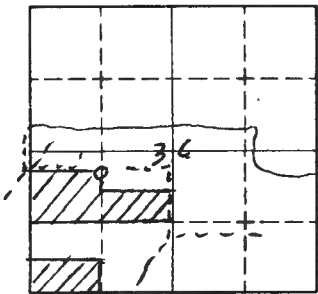
EXISTING SURVEYS

Original Government Survey	Original Evidence Found
Year surveyed _____ Original monument _____ <small>(Wood post, stone, pile of stones, pipe, etc.)</small>	Year of search _____ By _____ Monument found _____
Bearing Trees Species _____ Diameter _____ Bearing _____ Distance _____	Original Bearing Trees Found Species _____ Diameter _____ Bearing _____ Distance _____
Subsequent Corner Restoration	Evidence of Subsequent Corner Restoration Found
Year surveyed <u>1918</u> By <u>Albinus M. Kimmell</u> Where filed or recorded <u>Page 38 Survey notes</u> Monument <u>1" Iron pipe with brass cap</u> <small>(Original, concrete post, iron rod, etc.)</small> <u>6" above ground.</u>	Year of search <u>6-4-73</u> By <u>Leo Witthoof</u> <u>1" Iron pipe with brass cap</u> <u>11" above ground marked</u>
Bearing Trees, Reference Objects Species <u>None</u> Diameter _____ Bearing _____ Distance _____	Bearing Trees, Reference Objects _____ _____ _____ _____

AP.3  
 TR. 1277  
 TR. 1480  
 1277

Relation of Evidence to Record Features Along Section Lines

Section line to sections \_\_\_\_\_  
 Object \_\_\_\_\_  
 Record distance \_\_\_\_\_  
 Measured distance \_\_\_\_\_



Sketch

○ Corner    ▨ F.S. Land

Other Evidence

Describe evidence of use and occupation such as roads, fences, clearings, timber cutting lines, plantations, etc.. Cite source of testimony if any. *Cor lies in center of power line. I placed a yellow tag 54-6 on a 11" aspen marked S78°E 32 FT.*

At time of search:

1. Did you have the record description?

Yes  No \_\_\_\_\_

2. How was search area located?

Pacing, chaining, photos, maps, etc. *Pacing, Photo, Compass*

3. Man hours spent in search *1/2 hr.*

4. Do you think additional search might recover evidence? Yes \_\_\_\_\_ No

5. Signature *L. M. Wittcraft*

Perpetuation Record

Monument and accessories established. Include brief description of area. \_\_\_\_\_

Certified corner restoration certificate prepared: Yes \_\_\_\_\_ No \_\_\_\_\_

Filed in county records at \_\_\_\_\_ Date \_\_\_\_\_ County Document No. \_\_\_\_\_

Identified on aerial photo No. \_\_\_\_\_ Which is filed at \_\_\_\_\_



Index No. Z-2  
(Alphabetical - Numerical)

LAND CORNER RECORD  
(RECTANGULAR SURVEYS)

RD-7 150-4 (Rev. 6/13/67)  
GPO 802-127

T. 142 N R. 30 W 5th Mer. N.F. Chippewa County Dass State Minn.  
W 1/16 Corner common to sections 31 & 6 and \_\_\_\_\_

EXISTING SURVEYS

Original Government Survey

Year surveyed 1917 by Glo  
Original monument Brass Cap Mon. MKD:  
(Wood post, stone, pile of stones, pipe, etc.)

Bearing Trees  
Species Oak Aspen 531  
Diameter 6" 4" W 1/16 36  
Bearing S 53 3/4° E N 33 1/2° W  
Distance 439 lks 151 lks 1917  
289.7' 99.7'

Subsequent Corner Restoration

Year surveyed \_\_\_\_\_ By \_\_\_\_\_  
Where filed or recorded \_\_\_\_\_  
Monument \_\_\_\_\_  
(Original, concrete post, iron rod, etc.)

Bearing Trees, Reference Objects

Species \_\_\_\_\_  
Diameter \_\_\_\_\_  
Bearing \_\_\_\_\_  
Distance \_\_\_\_\_

Original Evidence Found

Year of search 2/26/81 By W. R. O  
Monument found FP. Glo Mon. down 0.3' at  
South edge of trail.

Original Bearing Trees Found

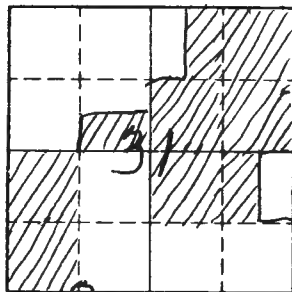
Species Oak 5 1/2"  
Diameter 1 1/2 ft.  
Bearing N 53 3/4° W  
Distance 289'  
Possible BT - scribing rotted away - Scar faces corner

Evidence of Subsequent Corner Restoration Found

Year of search \_\_\_\_\_ By \_\_\_\_\_  
\_\_\_\_\_  
\_\_\_\_\_  
\_\_\_\_\_

Bearing Trees, Reference Objects

Species \_\_\_\_\_  
Diameter \_\_\_\_\_  
Bearing \_\_\_\_\_  
Distance \_\_\_\_\_



Sketch

○ Corner    ▨ F.S. Land

Relation of Evidence to Record Features Along Section Lines

Z-2

Section line to sections \_\_\_\_\_  
 Object \_\_\_\_\_  
 Record distance \_\_\_\_\_  
 Measured distance \_\_\_\_\_

Other Evidence

Describe evidence of use and occupation such as roads, fences, clearings, timber cutting lines, plantations, etc.. Cite source of testimony if any.

Old down fence runs north from corner along East Edge of row of N. Pines. Survey line to F.S. standards runs north from corner.

At time of search:

1. Did you have the record description?

Yes \_\_\_\_\_ No \_\_\_\_\_

2. How was search area located?

Pacing, chaining, photos, maps, etc. \_\_\_\_\_

3. Man hours spent in search \_\_\_\_\_

4. Do you think additional search might recover evidence? Yes \_\_\_\_\_ No \_\_\_\_\_

5. Signature \_\_\_\_\_

Perpetuation Record

Monument and accessories established. Include brief description of area. \_\_\_\_\_

2/26/81 - W.N.O.

Task 3 new BT's:

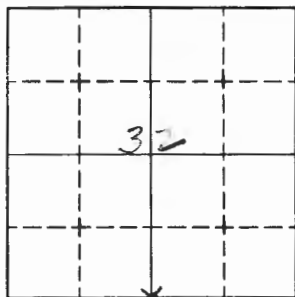
15"	N. Pine	58°40' W	45.12'	scribed: W 46 S 6 BT
12"	N. Pine	N 10° W	24.33'	" : W 46 S 31 BT
9"	N. Pine	N 56° W	38.82'	" : W 46 S 31 BT

Certified corner restoration certificate prepared: Yes \_\_\_\_\_ No \_\_\_\_\_

Filed in county records at \_\_\_\_\_ Date \_\_\_\_\_ County Document No. \_\_\_\_\_

Identified on aerial photo No. \_\_\_\_\_ Which is filed at \_\_\_\_\_





Sketch

○ Corner    ▨ F.S. Land

Relation of Evidence to Record Features Along Section Lines

Section line to sections -----  
 Object -----  
 Record distance -----  
 Measured distance -----

Other Evidence

Describe evidence of use and occupation such as roads, fences, clearings, timber cutting lines, plantations, etc.. Cite source of testimony if any. \_\_\_\_\_  
 \_\_\_\_\_  
 \_\_\_\_\_  
 \_\_\_\_\_  
 \_\_\_\_\_

At time of search:

1. Did you have the record description?

Yes \_\_\_\_\_ No \_\_\_\_\_

2. How was search area located?

Pacing, chaining, photos, maps, etc. \_\_\_\_\_  
 \_\_\_\_\_  
 \_\_\_\_\_

3. Man hours spent in search \_\_\_\_\_  
 \_\_\_\_\_

4. Do you think additional search might recover evidence? Yes \_\_\_\_\_ No \_\_\_\_\_  
 \_\_\_\_\_  
 \_\_\_\_\_

5. Signature \_\_\_\_\_

Perpetuation Record

Monument and accessories established. Include brief description of area. \_\_\_\_\_  
 \_\_\_\_\_  
 \_\_\_\_\_  
 \_\_\_\_\_  
 \_\_\_\_\_

Certified corner restoration certificate prepared: Yes \_\_\_\_\_ No \_\_\_\_\_

Filed in county records at \_\_\_\_\_ Date \_\_\_\_\_ County Document No. \_\_\_\_\_

Identified on aerial photo No. \_\_\_\_\_ Which is filed at \_\_\_\_\_

Index No. Z-16,17  
(Alphabetical-Numbered)

Book 2  
 pg. 8

LAND CORNER RECORD  
(RECTANGULAR SURVEYS)

RD-7150-4 (Rev. 6/13/67)  
 GPO 802-127

T. 142 R. 30 Mer. N.F. \_\_\_\_\_ County \_\_\_\_\_ State \_\_\_\_\_  
MEANDER COR. C&T. Corner common to sections 3 and 34

EXISTING SURVEYS

**Original Government Survey**

Year surveyed \_\_\_\_\_  
 Original monument \_\_\_\_\_  
(Wood post, stone, pile of stones, pipe, etc.)

**Bearing Trees**

Species \_\_\_\_\_  
 Diameter \_\_\_\_\_  
 Bearing \_\_\_\_\_  
 Distance \_\_\_\_\_

**Original Evidence Found**

Year of search \_\_\_\_\_ By \_\_\_\_\_  
 Monument found \_\_\_\_\_

**Original Bearing Trees Found**

Species \_\_\_\_\_  
 Diameter \_\_\_\_\_  
 Bearing \_\_\_\_\_  
 Distance \_\_\_\_\_

**Subsequent Corner Restoration**

Year surveyed 1917 By GLO  
 Where filed or recorded \_\_\_\_\_  
 Monument 1" X 36" I.P. with B.C. mkd.  
(Original, concrete post, iron rod, etc.)

**Evidence of Subsequent Corner Restoration Found**

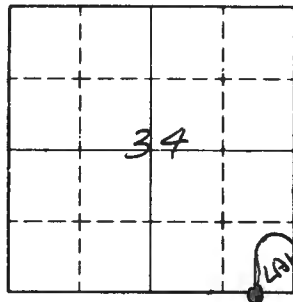
Year of search 6-16-83 By CK-GB-JA  
FD. IRON AND CAP IN PLACE 6" ABOVE GRD  
ON TOP OF RIDGE - BASE OF RIDGE IS 10' E  
MARSH GRASS THEN TO JACK LAKE 60' E  
FD. J. PINE, 16", N 77 W at 139.92  
FD. N. PINE, STP., S 38 W at 79.86"

**Bearing Trees, Reference Objects**

Species	<u>J. PINE</u>	<u>J. PINE</u>
Diameter	<u>10"</u>	<u>12"</u>
Bearing	<u>S 38 W</u>	<u>N 80 W</u>
Distance	<u>121 lks.</u>	<u>212 lks.</u>
	<u>79.86"</u>	<u>139.92</u>

**Bearing Trees, Reference Objects**

Species	<u>J. PINE</u>	<u>N. PINE</u>
Diameter	<u>16"</u>	<u>STP.</u>
Bearing	<u>N 77 W</u>	<u>S 38 W</u>
Distance	<u>139.92</u>	<u>79.86</u>
	<u>Scribe vis.</u>	<u>FD. "BT"</u>



Sketch

○ Corner    ▨ F.S. Land

Relation of Evidence to Record Features Along Section Lines

Section line to sections \_\_\_\_\_  
 Object \_\_\_\_\_  
 Record distance \_\_\_\_\_  
 Measured distance \_\_\_\_\_

Other Evidence

Describe evidence of use and occupation such as roads, fences, clearings, timber cutting lines, plantations, etc.. Cite source of testimony if any.

*Fd. CORNER BY CHAINING 589 E, 912.01<sup>from EX 6</sup> Fd. CORNER SOUTH OF LINE APPROX. 10'. DIST. CHECKS GOOD.*

At time of search:

1. Did you have the record description?

Yes \_\_\_\_\_ No \_\_\_\_\_

2. How was search area located?

Pacing, chaining, photos, maps, etc. \_\_\_\_\_

3. Man hours spent in search \_\_\_\_\_

4. Do you think additional search might recover evidence? Yes \_\_\_\_\_ No \_\_\_\_\_

\_\_\_\_\_

5. Signature \_\_\_\_\_

Perpetuation Record

Monument and accessories established. Include brief description of area.

*W. OAK 10 N13E 37.95' MKO MC S34 BT  
 W. OAK 9 S44W 12.80' MC S3 BT  
 W. OAK 8 N40 W 10.90' MC S34 BT*

Certified corner restoration certificate prepared: Yes \_\_\_\_\_ No \_\_\_\_\_

Filed in county records at \_\_\_\_\_ Date \_\_\_\_\_ County Document No. \_\_\_\_\_

Identified on a \_\_\_\_\_ of photo No. \_\_\_\_\_ Which is filed at \_\_\_\_\_

Index No. Z-20  
(Alphabetical-Numerical)

LAND CORNER RECORD  
(RECTANGULAR SURVEYS)


R9-7 150-4 (Rev. 6/13/67)  
GPO 805-924

T. 142 R. 30 5<sup>th</sup> Mer. N.F. Chippewa County Cass State Minn.  
E 1/4 Corner common to sections 35 and 2

EXISTING SURVEYS

Original Government Survey	Original Evidence Found
Year surveyed _____	Year of search _____ By _____
Original monument _____ <small>(Wood post, stone, pile of stones, pipe, etc.)</small>	Monument found _____
<b>Bearing Trees</b>	<b>Original Bearing Trees Found</b>
Species _____	Species _____
Diameter _____	Diameter _____
Bearing _____	Bearing _____
Distance _____	Distance _____
<b>Subsequent Corner Restoration</b>	<b>Evidence of Subsequent Corner Restoration Found</b>
Year surveyed _____ By _____	Year of search <u>7-12-73</u> By <u>L. Wittboeft</u>
Where filed or recorded _____	<u>1" IRON Pipe with brass cap bent over</u>
Monument _____ <small>(Original, concrete post, iron rod, etc.)</small>	<u>marked</u>
<b>Bearing Trees, Reference Objects</b>	<b>Bearing Trees, Reference Objects</b>
Species _____	_____
Diameter _____	_____
Bearing _____	_____
Distance _____	_____

S. 25  
E 1/4  
S. 2  
1917



20-2-2-2-2-2-2  
Power Line Sketch

○ Corner    ▨ F.S. Land

Relation of Evidence to Record Features Along Section Lines

Section line to sections \_\_\_\_\_  
 Object \_\_\_\_\_  
 Record distance \_\_\_\_\_  
 Measured distance \_\_\_\_\_

Other Evidence

Describe evidence of use and occupation such as roads, fences, clearings, timber cutting lines, plantations, etc.. Cite source of testimony if any. Cor. lies in ~~the~~ power line above the center. Cor. is bent over from power line clearing. Cor. lies on East side of road that runs N. & S. I placed yellow tag on 7" Aspen on East side of power line right of way marked N. 89° W 41 FT to E. cor. I placed a 4" square cedar post 6" East of cor. post is out of ground

Perpetuation Record

Monument and accessories established. Include brief description of area. \_\_\_\_\_  
 \_\_\_\_\_  
 \_\_\_\_\_  
 \_\_\_\_\_

At time of search:

1. Did you have the record description?

Yes \_\_\_\_\_ No ✓

2. How was search area located?

Pacing, chaining, photos, maps, etc. maps & photos & compass & chain

3. Man hours spent in search 1/2 hr.

4. Do you think additional search might recover evidence? Yes ✓ No \_\_\_\_\_

There maybe B.T.S

5. Signature L. W. Wittcraft

Certified corner restoration certificate prepared: Yes \_\_\_\_\_ No \_\_\_\_\_

Filed in county records at \_\_\_\_\_ Date \_\_\_\_\_ County Document No. \_\_\_\_\_

Identified on aerial photo No. \_\_\_\_\_ Which is filed at \_\_\_\_\_



Index No. Z 21,22  
(Alphabetical - Numerical)

LAND CORNER RECORD  
(RECTANGULAR SURVEYS)

RD-7150-4 (Rev. 6/13/67)  
GPO 802-127

T. 142 R. 30 S. Mer. N.F. Chippewa County Cass State Mn.  
AP3 TR 1693 Corner common to sections 36 \_\_\_\_\_, \_\_\_\_\_ and \_\_\_\_\_

EXISTING SURVEYS

Original Government Survey

Year surveyed 1917 Albenus Kimmell, set a  
Original monument 1" x 3/8" iron pipe w/old brass cap  
(wood post, stone, pile of stones, pipe, etc.)  
for AP3 TR 1693 & AP4 TR 1313

Bearing Trees

Species none  
Diameter \_\_\_\_\_  
Bearing \_\_\_\_\_  
Distance \_\_\_\_\_

Subsequent Corner Restoration

Year surveyed \_\_\_\_\_ By \_\_\_\_\_  
Where filed or recorded \_\_\_\_\_  
Monument \_\_\_\_\_  
(Original, concrete post, iron rod, etc.)

Bearing Trees, Reference Objects

Species \_\_\_\_\_  
Diameter \_\_\_\_\_  
Bearing \_\_\_\_\_  
Distance \_\_\_\_\_

Original Evidence Found

Year of search \_\_\_\_\_ By \_\_\_\_\_  
Monument found \_\_\_\_\_

Original Bearing Trees Found

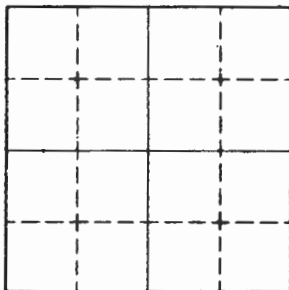
Species \_\_\_\_\_  
Diameter \_\_\_\_\_  
Bearing \_\_\_\_\_  
Distance \_\_\_\_\_

Evidence of Subsequent Corner Restoration Found

Year of search \_\_\_\_\_ By \_\_\_\_\_  
\_\_\_\_\_  
\_\_\_\_\_  
\_\_\_\_\_

Bearing Trees, Reference Objects

\_\_\_\_\_  
\_\_\_\_\_  
\_\_\_\_\_  
\_\_\_\_\_



Sketch

○ Corner  F.S. Land

Relation of Evidence to Record Features Along Section Lines

Section line to sections \_\_\_\_\_

Object \_\_\_\_\_

Record distance \_\_\_\_\_

Measured distance \_\_\_\_\_

Other Evidence

Describe evidence of use and occupation such as roads, fences, clearings, timber cutting lines, plantations, etc.. Cite source of testimony if any.

At time of search:

1. Did you have the record description?  
Yes \_\_\_\_\_ No \_\_\_\_\_

2. How was search area located?  
Pacing, chaining, photos, maps,  
etc. \_\_\_\_\_

3. Man hours spent in search \_\_\_\_\_

4. Do you think additional search might  
recover evidence? Yes \_\_\_\_\_ No \_\_\_\_\_

5. Signature \_\_\_\_\_

Perpetuation Record

Monument and accessories established. Include brief description of area. 10/24/81  
Walter E Curo & Paul Johnson found brass cap monument  
in good condition.

True Bearing True

6" Red Oak 6 Red Oak 6 W. Oak

Sign Post  
3.90 West

N 11° 16' E S 70° 30' E S 24° 05' E

23.97'

49.58'

**CERTIFICATE FILED**

Certified corner restoration certificate prepared: Yes  by Walter E Curo No \_\_\_\_\_

Filed in county records of Cass Date 5/7/82 County Document No. 262646

Identified on aerial photo No. \_\_\_\_\_ Which is filed at \_\_\_\_\_