

LEGEND

○ = Corner having information on form 7100-52 in this file.


T142N R28W 5th PM

FILING INSTRUCTION

File 7100-52 card record by letter and number coordinates behind the file guide for the township in which it falls.

File the 7100-52 card record by letter and then by number i.e., all A cards first, then B cards etc.

The first card behind the file guide (if data have been obtained and recorded) will be card A-1 for N.W. Township Corner, then card A-2 for 1/16 corner then card A-3 for 1/4 corner etc.



Index No. A-9
(Alphabetical - Numerical)BOOK 1 142-28
Pg. 13LAND CORNER RECORD
(RECTANGULAR SURVEYS)R9-7150-4 (Rev. 6/13/67)
GPO 802-127T. 142 R. 28 S. Mer. N.F. CHIPPEWA County CASS State MN.
SECTION Corner common to sections 4, 5, 32 and 33

EXISTING SURVEYS

Original Government Survey

Year surveyed 1874
Original monument WOOD POST
(Wood post, stone, pile of stones, pipe, etc.)

Bearing Trees

Species	S. MAPLE	LIND	LIND	ASH
Diameter	12	6	3	3
Bearing	N75W	S18W	S65E	N10E
Distance	15 Lks.	25 Lks.	18 Lks.	15 Lks.
	9.90'	16.50'	11.88'	9.90'

Subsequent Corner Restoration

Year surveyed 1928 By GLO RESURVEY
Where filed or recorded ON FILE
Monument SET 2" X 3/8" IRON POST w/ CAP MKD
(Original, concrete post, iron rod, etc.)

Bearing Trees, Reference Objects

Species	ASH	W. OAK	W. OAK
Diameter	6	22	24
Bearing	N38E	S24E	N2W
Distance	22 Lks.	57 Lks.	90 Lks.
	14.52'	37.62'	59.40'

Original Evidence Found

Year of search 1928 By GLO
Monument found FALLEN IRONWOOD STAKE - SCRIBED

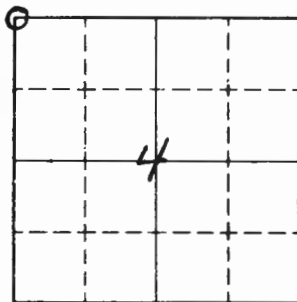
Species	ASH STP.	B. WOOD STP.	LOCAL BT'S W. OAK STP.	W. OAK
Diameter	—	—	28	22
Bearing	N10E	S65E	N63E	S24E
Distance	13 Lks.	18 Lks.	56 Lks.	57 Lks.
			36.96'	37.62'

Evidence of Subsequent Corner Restoration Found

Year of search 12-9-93 By RM & CK
Fd. 2" IRON + CAP - IN PLACE - IN HARDWOODS
WITH LARGE ASPEN - APPROX. 200' E
OF FR#2284 - TAG ON 6" MAPLE 40'
E OF ROAD - 154' E OF TAG TO CORNER

Bearing Trees, Reference Objects

Species	W. OAK	OAK STP +	ASH	OVER OAK STP.
Diameter	26.5"	WINDFALL	NO TRACE	ROTTED
Bearing	S24E	N2W		N63E
Distance	37.62	59.40'		36.9'



Sketch

○ Corner F.S. Land

Relation of Evidence to Record Features Along Section Lines

Section line to sections _____
 Object _____
 Record distance _____
 Measured distance _____

Other Evidence

Describe evidence of use and occupation such as roads, fences, clearings, timber cutting lines, plantations, etc.. Cite source of testimony if any.

200'± FT. EAST OF FR 2284
AND APPROX. 250' NORTH OF OPEN SWAMP
ON HARDWOOD RIDGE WITH LARGE ASPEN

At time of search:

1. Did you have the record description?

Yes No _____

2. How was search area located?

Pacing, chaining, photos, maps,
 etc. _____

3. Mon hours spent in search 2 HRS.

4. Do you think additional search might
 recover evidence? Yes _____ No _____

5. Signature Curt Kramer

Perpetuation Record

Monument and accessories established. Include brief description of area. 12-9-93

MARKED NEW BT's.

<u>ASH</u>	<u>5</u>	<u>NS1E</u>	<u>29.42'</u>
<u>MAPLE</u>	<u>11</u>	<u>S68E</u>	<u>38.38'</u>
<u>R. OAK</u>	<u>13</u>	<u>S74W</u>	<u>42.40'</u>
<u>MAPLE</u>	<u>6</u>	<u>N9W</u>	<u>73.75'</u>

8' STEEL SIGN POSTS NORTH 4.05' + EAST 4.85'

Certified corner restoration certificate prepared: Yes _____ No _____

Filed in county records at _____ Date _____ County Document No. _____

Identified on aerial photo No. _____ Which is filed at _____

T. 142 R. 28 S. 5 Mer. N.F. Chippewa County Cass State MN
 Sec 32 Corner common to sections 32, 33, 4 and 5

EXISTING SURVEYS

Original Government Survey

Year surveyed 1872

Original monument _____
(Wood post, stone, pile of stones, pipe, etc.)

Bearing Trees			
Species	B. Oak	R. Oak	White
Diameter	8"	14"	8"
Bearing	N40°E	N30°W	N60°W
Distance	5 Lks	22 Lks	17 Lks

Original Evidence Found

Year of search _____ By _____

Monument found _____

Original Bearing Trees Found

Species	_____
Diameter	_____
Bearing	_____
Distance	_____

Subsequent Corner Restoration

Year surveyed 1928 By E. G. Harrington

Where filed or recorded Survey Notes page # 9

Monument Set I.P. 3' long 2" diam.
(Original, concrete post, iron rod, etc.)
30" in ground with brass cap marked

Evidence of Subsequent Corner Restoration Found

Year of search 2-11-77 By L. Withoef +

2" I.P. 8" above ground with brass cap marked

Bearing Trees, Reference Objects

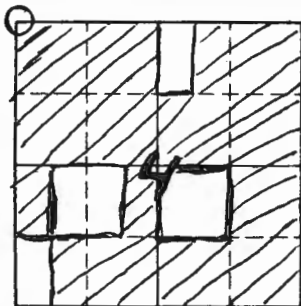
Species	<u>Ash</u>	<u>W. Oak</u>	<u>W. Oak</u>	<u>T142</u>
Diameter	<u>6"</u>	<u>12"</u>	<u>24"</u>	<u>1928</u>
Bearing	<u>N37°45'E</u>	<u>S.24°30'E</u>	<u>N2°30'W</u>	<u>NO Tree</u>
Distance	<u>22 LKS</u>	<u>57 LKS</u>	<u>99 LKS</u>	<u>in S.5</u>

Bearing Trees, Reference Objects

Species	<u>W. Oak</u>	<u>W. oak</u>	<u>ASH</u>	<u>T142</u>
Diameter	<u>24"</u>	<u>onground</u>	<u>gone</u>	<u>1928</u>
Bearing	<u>S.24°30'E</u>	<u>N.2°30'W</u>		
Distance	<u>57 LKS</u>	<u>99 LKS</u>		

T143 R28
S.32 | S.33
S.5 | S.4

T143 R28
S.32 | S.33
S.5 | S.4



Sketch

○ Corner ▨ F.S. Land

Relation of Evidence to Record Features Along Section Lines

Section line to sections _____
 Object _____
 Record distance _____
 Measured distance _____

Other Evidence

Describe evidence of use and occupation such as roads, fences, clearings, timber cutting lines, plantations, etc.. Cite source of testimony if any. I put a B.T. Tag on a 24" W. oak marked N. 24° 30' W. 57 LKS TO COR.

I put a 458 tag on a 4" ash marked S. 83° W 8 LKS to cor. I put a 458 tag on a 4" maple on E. side of old road new power line marked S. 89° E 234 LKS.

At time of search:

1. Did you have the record description?

Yes No _____

2. How was search area located?

Pacing, chaining, photos, maps,
 etc. compass

3. Man hours spent in search 1

4. Do you think additional search might recover evidence? Yes _____ No

5. Signature 5/LEO M. Withhart

Perpetuation Record

Monument and accessories established. Include brief description of area. _____

Certified corner restoration certificate prepared: Yes _____ No _____

Filed in county records at _____ Date _____ County Document No. _____

Identified on aerial photo No. _____ Which is filed at _____

T. 142 R. 28 Mer. N.F. Chippewa County Cass State MN
W 1/16 Corner common to sections 4 and 33

EXISTING SURVEYS

Original Government Survey

Year surveyed _____

Original monument _____
(Wood post, stone, pile of stones, pipe, etc.)

Bearing Trees

Species _____

Diameter _____

Bearing _____

Distance _____

Original Evidence Found

Year of search _____ By _____

Monument found _____

Original Bearing Trees Found

Species _____

Diameter _____

Bearing _____

Distance _____

Subsequent Corner Restoration

Year surveyed 1928 By E.G. Harrington

Where filed or recorded Survey notes page 8

Monument Set I.P. 3" long 30" in ground
(Original, concrete post, iron rod, etc.)
marked brass cap

Evidence of Subsequent Corner Restoration Found

Year of search 2-11-77 By L. Withhoef

1" I.P. 1.3' above ground or hog
with brass cap marked

Bearing Trees, Reference Objects

Species ash oak

Diameter 12" 8"

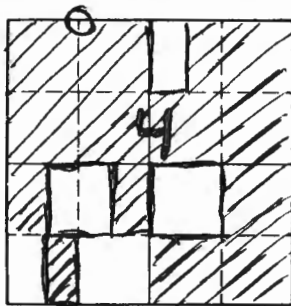
Bearing N.64°15'E S.40°E

Distance 163 LKS 130 LKS

Bearing Trees, Reference Objects

S.33
W 1/16 S.4
1928

W 1/16 S.33
S.4
1928



Sketch

○ Corner ▨ F.S. Land

Relation of Evidence to Record Features Along Section Lines

Section line to sections _____
 Object _____
 Record distance _____
 Measured distance _____

Other Evidence

Describe evidence of use and occupation such as roads, fences, clearings, timber cutting lines, plantations, etc.. Cite source of testimony if any. I put in a steel post 4" W. of cor. 2.7' above bog steel post is long. I blazed a 6" ash facing cor. 100' N. 64° E. I placed a 54-7 tag on same tree S. 64° W 100'

I blazed a 10" ash facing cor. S. 40° E. 81' I placed a 54-6 tag on same tree marked N. 40° W 81'

Perpetuation Record

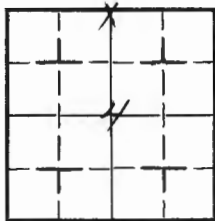
Monument and accessories established. Include brief description of area. _____

- At time of search:
1. Did you have the record description?
 Yes No
2. How was search area located?
 Pacing, chaining, photos, maps,
 etc. Compass
3. Man hours spent in search 3
4. Do you think additional search might recover evidence? Yes No
5. Signature Leo M. Withaef

Certified corner restoration certificate prepared: Yes No
 Filled in county records at _____ Date _____ County Document No. _____
 Identified on aerial photo No. _____ Which is filed at _____

1. T. 142 R. 28 No. A-11 Cor. 14 Mer. 57 State Minnesota (Rectangular) N. F. Chippewa Dist. Walker

2. Corner Status



7. Photo Identification

Photo No. _____

Ident. By: _____

8. Plane Coordinate Position Data

State _____ Zone _____

X _____

Y _____

Etab. By _____

Field Book No. _____

Where Filed _____

9. Evaluation

Authentic XNeeds Verif. _____ Monument X

Re-estab. _____ Survey _____

Land Status _____

3. Original Description _____ Vol. _____ Page _____ Where Recorded _____

4. Description of Corners:

5. Investigation Notes:

Brass Cap - 12" above ground about 30 ft.
north of East & West road on town line.

No B.T. noticed

6. Signed A.G. Cup Title Forestry Aid Date 4-1-61

PERPETUATION RECORD

10. Monument:

11. Accessories

Field Book _____ Page _____

12. Set By _____ Title _____
 License _____ Agency _____ Date _____

13. Recorded By _____ Volume _____ Page _____
(Agency)

(Date) (City) (County) (State)

14. Remarks:

Index No. A-11
(Alphabetical - Numerical)

LAND CORNER RECORD
(RECTANGULAR SURVEYS)

RD-7150-4 (Rev. 6/13/67)
GPO 802-127

T. 142 R. 28 5th Mer. N.F. Chippewa County Cass State MN
North Quarter Corner common to sections 4 and _____

EXISTING SURVEYS

Original Government Survey

Year surveyed _____

Original monument _____
(Wood post, stone, pile of stones, pipe, etc.)

Bearing Trees

Species _____

Diameter _____

Bearing _____

Distance _____

Original Evidence Found

Year of search _____ By _____

Monument found _____

Original Bearing Trees Found

Species _____

Diameter _____

Bearing _____

Distance _____

Subsequent Corner Restoration

Year surveyed _____ By _____

Where filed or recorded _____

Monument _____
(Original, concrete post, wood rod, etc.)

Evidence of Subsequent Corner Restoration Found

Year of search 8/25/82 By Larry Stevenson
C. Krause (1982) 5+ mighthead monument - rest
Cap flush with ground.
Old BT New BT.
13" Maple 11" Maple 11 Maple 11 ASH
N 68° 35.0' with seal N4W 56.51' N 81° 55.34' S 39°

Bearing Trees, Reference Objects

Species _____

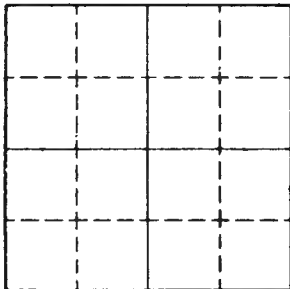
Diameter _____

Bearing _____

Distance _____

Bearing Trees, Reference Objects

Sign Posts 3.4' N + 3.9' S Corner falls 20'
N of gravel road 133.0'



Sketch

Corner F.S. Land

Relation of Evidence to Record Features Along Section Lines

Section line to sections _____
Object _____
Record distance _____
Measured distance _____

Other Evidence

Describe evidence of use and occupation such as roads, fences, clearings, timber cutting lines, plantations, etc.. Cite source of testimony if any. _____

At time of search:

1. Did you have the record description?

Yes _____ No _____

2. How was search area located?

Pacing, chaining, photos, maps,
etc. _____

3. Man hours spent in search _____

4. Do you think additional search might

recover evidence? Yes _____ No _____

5. Signature _____

Perpetuation Record

Monument and accessories established. Include brief description of area. _____

CERTIFICATE FILED

Certified corner restoration certificate prepared

Yes No

by *Gary Stevenson*

Filed in county records at

Cass

Date

9/4/82

County Document No.

264926

Identified on aerial photo No. _____

Which is filed at _____

Index No. A-13
(Alphabetical - Numerical)

LAND CORNER RECORD
(RECTANGULAR SURVEYS)

RD-7150-4 (Rev. 6/13/67)
 GPO 802-127

T. 142 R. 28 Mer. N.F. Chippewa County Cass State Mn
Northeast Corner common to sections 4 and _____

EXISTING SURVEYS

Original Government Survey

Year surveyed _____

Original monument _____
(Wood post, stone, pile of stones, pipe, etc.)

Bearing Trees

Species _____

Diameter _____

Bearing _____

Distance _____

Original Evidence Found

Year of search _____ By _____

Monument found _____

Original Bearing Trees Found

Species _____

Diameter _____

Bearing _____

Distance _____

Subsequent Corner Restoration

Year surveyed _____ By _____

Where filed or recorded _____

Monument _____
(Original, concrete post, iron rod, etc.)

Bearing Trees, Reference Objects

Species _____

Diameter _____

Bearing _____

Distance _____

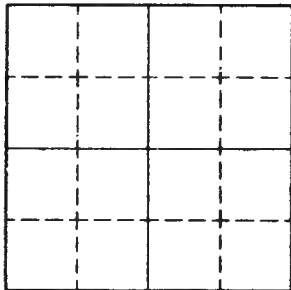
Evidence of Subsequent Corner Restoration Found

Year of search 1982 By C. Krause

found 3" iron pipe bent with brass cap beside it. Straightened pipe, replaced cap & lowered flush with rock - Old BT found - 20" Maple (called Oak in GLO plat) & 36 E 56.8' with pear & half dead stump in Basswood clump N 47 W 81.2'

New BT's Bearing Trees, Reference Objects

<u>5" W. Oak.</u>	<u>10" W. Oak.</u>	<u>8" W. Oak.</u>	<u>7" W. Oak.</u>
<u>N 37 E</u>	<u>N 6 E</u>	<u>S 39 W</u>	<u>S 52 E</u>
<u>45.20'</u>	<u>23.60.</u>	<u>69.20'</u>	<u>96.50'</u>



Sketch

○ Corner ▨ F.S. Land

Relation of Evidence to Record Features Along Section Lines

Section line to sections _____

Object _____

Record distance _____

Measured distance _____

Other Evidence

Describe evidence of use and occupation such as roads, fences, clearings, timber cutting lines, plantations, etc.. Cite source of testimony if any. _____

At time of search:

1. Did you have the record description?

Yes _____ No _____

2. How was search area located?

Pacing, chaining, photos, maps, etc. _____

3. Man hours spent in search _____

4. Do you think additional search might recover evidence? Yes _____ No _____

5. Signature _____

Perpetuation Record

Monument and accessories established. Include brief description of area. _____

CERTIFICATE FILED

Certified corner restoration certificate prepared: Yes by Gary Stevenson No

Filed in county records at Cass Date 9/14/82 County Document No. 264927

Identified on aerial photo No. _____ Which is filed at _____

Index No. A-14
(Alphabetical - Numerical)

LAND CORNER RECORD
(RECTANGULAR SURVEYS)

RP-7150-4 (Rev. 6/13/67)
 GPO 802-127

T. 142 R. 28 Mer. N.F. CHIPPEWA County CASS State MN
WEST 1116 BET. Corner common to sections 3 and 34

EXISTING SURVEYS

Original Government Survey

Year surveyed _____
 Original monument _____
(Wood post, stone, pile of stones, pipe, etc.)

Bearing Trees

Species _____
 Diameter _____
 Bearing _____
 Distance _____

Original Evidence Found

Year of search _____ By _____
 Monument found _____

Original Bearing Trees Found

Species _____
 Diameter _____
 Bearing _____
 Distance _____

Subsequent Corner Restoration

Year surveyed 1928 By GLD
 Where filed or recorded ON FILE AT SO
 Monument 1" X 36" IRON POST W/CAP MKD
(Original, concrete post, iron rod, etc.)

W116-534
53
1928

Evidence of Subsequent Corner Restoration Found

Year of search 8-30-82 By C. KRAUSE - G. BEAMA
CHAINED N89°W - 673.8' DIST. VERY GOOD
FD. IRON AND CAP IN PLACE. 8" ABOVE. MOSS IN
CEDAR SWAMP - PLACE. FSLP DN 9" CEDAR.
N78W 8.0' FROM IRON - PLACE 2" SQD. POST
4' HIGH BESIDE IRON

Bearing Trees, Reference Objects

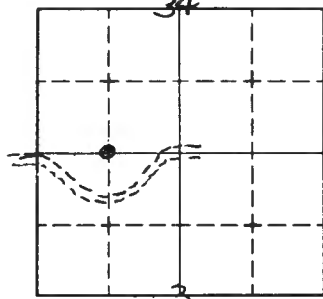
Species	<u>CEDAR</u>	<u>CEDAR</u>
Diameter	<u>6</u>	<u>7</u>
Bearing	<u>N20E</u>	<u>S65W</u>
Distance	<u>34 LKS.</u>	<u>20 LKS.</u>
	<u>22.4'</u>	<u>13.2'</u>

Bearing Trees, Reference Objects

CEDAR	CEDAR, STUB
<u>12</u>	<u>6" X 36"</u>
<u>S65W</u>	<u>N20E</u>
<u>13.2'</u>	<u>22.4</u>

SCRIBE VISABLE ALL SCRIBE VISABLE

Relation of Evidence to Record Features Along Section Lines



Sketch

○ Corner ■ F.S. Land

Section line to sections _____
 Object _____
 Record distance _____
 Measured distance _____

Other Evidence

Describe evidence of use and occupation such as roads, fences, clearings, timber cutting lines, plantations, etc.. Cite source of testimony if any.

CORNER IS IN CEDAR SWP. APPROX. 60' SOUTH OF POWER LINE
674.5' N89°W FROM ~~THE~~ COR. TO EAST

PUT FSLP ON 9" CEDAR, N78W 0.0' FROM IRON
SET 2" SQA CEDAR POST 4' HIGH BESIDE IRON
TAGED BT'S THIS DAY - LINE FROM AP TO W'116 VERY THICK BRUSH
AND WINDFALL CEDAR - MANY OLD CEDAR STUMPS ALONG LINE

Perpetuation Record

Monument and accessories established. Include brief description of area. _____

At time of search:

1. Did you have the record description?
 Yes _____ No _____

2. How was search area located?
 Pacing, chaining, photos, maps,
 etc. _____

3. Man hours spent in search _____

4. Do you think additional search might
 recover evidence? Yes _____ No _____

5. Signature _____

Certified corner restoration certificate prepared: Yes _____ No _____
 Filed in county records at _____ Date _____ County Document No. _____
 Identified on aerial photo No. _____ Which is filed at _____

Index No. A-14-15
(Alphabetical - Numerical)

LAND CORNER RECORD
(RECTANGULAR SURVEYS)

RG-7150-4 (Rev. 6/13/67)
GPO 802-127

T. 142 R. 28 Mer. N.F. CHIPPENAW County CASS State MINN
AP # 2 TR 1702 Corner common to sections _____ and _____

EXISTING SURVEYS

Original Government Survey

Year surveyed _____
Original monument _____
(Wood post, stone, pile of stones, pipe, etc.)

Bearing Trees

Species _____
Diameter _____
Bearing _____
Distance _____

Subsequent Corner Restoration

Year surveyed _____ By _____
Where filed or recorded _____
Monument _____
(Original, concrete post, iron rod, etc.)

634
53 | AP 2
TR 1702
1928

NO BT'S.

Bearing Trees, Reference Objects

Species _____
Diameter _____
Bearing _____
Distance _____

Original Evidence Found

Year of search _____ By _____
Monument found _____

Original Bearing Trees Found

Species _____
Diameter _____
Bearing _____
Distance _____

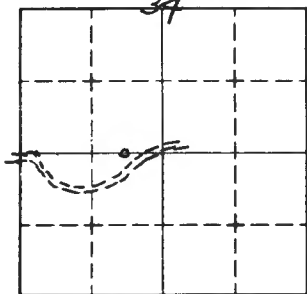
Evidence of Subsequent Corner Restoration Found

Year of search 8-30-82 By C. KRAUSE G. BRAMA
CHAINED N89W 674.2' FROM 1/4 TO EAST
RD. IRON AND CAP IN PLACE 8" ABOVE SWAMP
GRASS - APPROX. 200' NORTH OF CO ROAD E-W
WINDING AROUND SUP. - PUT FSLP ON 10" ASH
N40W 4.0' FROM IRON

Bearing Trees, Reference Objects

NO BT'S.

Relation of Evidence to Record Features Along Section Lines



Sketch

○ Corner ▨ F.S. Land

Section line to sections _____
 Object _____
 Record distance _____
 Measured distance _____

Other Evidence

Describe evidence of use and occupation such as roads, fences, clearings, timber cutting lines, plantations, etc.. Cite source of testimony if any. _____

CORNER IS IN ASH SWP. WITH MANY OLD CEDAR, STR. APPROX. 50' SOUTH OF POWERLINE AND APPROX. 200' NORTH OF CO. ROAD

At time of search:

1. Did you have the record description?

Yes _____ No _____

2. How was search area located?

Pacing, chaining, photos, maps, etc. _____

3. Man hours spent in search _____

4. Do you think additional search might

recover evidence? Yes _____ No _____

5. Signature _____

Perpetuation Record

Monument and accessories established. Include brief description of area. _____

Certified corner restoration certificate prepared: Yes _____ No _____

Filed in county records at _____ Date _____ County Document No. _____

Identified on aerial photo No. _____ Which is filed at _____

Index No. A-16
(Alphabetical - Numerical)

LAND CORNER RECORD
(RECTANGULAR SURVEYS)

RD-7150-4 (Rev. 6/13/67)
 GPO 802-127

T. 142 R. 28 5th Mer. N.F. Chippewa County Cass State MN
East Sixteenth Corner common to sections 34(143) 3 and _____

EXISTING SURVEYS

Original Government Survey

Year surveyed _____
 Original monument _____
(Wood post, stone, pile of stones, pipe, etc.)

Bearing Trees

Species _____
 Diameter _____
 Bearing _____
 Distance _____

Subsequent Corner Restoration

Year surveyed _____ By _____
 Where filed or recorded _____
 Monument _____
(Original, concrete post, iron rod, etc.)

Bearing Trees, Reference Objects

Species _____
 Diameter _____
 Bearing _____
 Distance _____

Original Evidence Found

Year of search _____ By _____
 Monument found _____

Original Bearing Trees Found

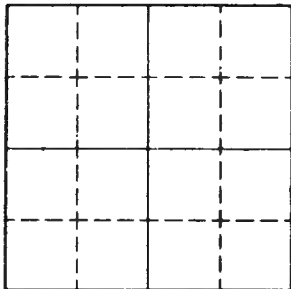
Species _____
 Diameter _____
 Bearing _____
 Distance _____

Evidence of Subsequent Corner Restoration Found

Year of search 1982 By C Krause
Found monument, straightened and lowered
flush with ground. No old BT found.
Chained East and south to check
distances. New BTS marked.

Bearing Trees, Reference Objects

<u>13" Root</u>	<u>10" oak</u>	<u>7" Oak</u>	<u>30' ±</u>
<u>N 29 W</u>	<u>S 18 W</u>	<u>S 2 W</u>	<u>South of</u>
<u>100.55'</u>	<u>87.0'</u>	<u>121.20'</u>	<u>E-W</u>
<u>Steel Posts 4.0'E x 4.0'W</u>			<u>Road.</u>



Sketch

○ Corner ▨ F.S. Land

Relation of Evidence to Record Features Along Section Lines

Section line to sections _____
Object _____
Record distance _____
Measured distance _____

Other Evidence

Describe evidence of use and occupation such as roads, fences, clearings, timber cutting lines, plantations, etc.. Cite source of testimony if any. _____

At time of search:

1. Did you have the record description?

Yes _____ No _____

2. How was search area located?

Pacing, chaining, photos, maps,
etc. _____

3. Man hours spent in search _____

4. Do you think additional search might
recover evidence? Yes _____ No _____

5. Signature _____

Perpetuation Record

Monument and accessories established. Include brief description of area. _____

CERTIFICATE FILED

Certified corner restoration certificate prepared: Yes Larry Stevenson No _____
Filed in county records at Cass Date 9/14/82 County Document No. 264928
Identified on aerial photo No. _____ Which is filed at _____

Index No. A-17
(Alphabetical-Numerical)BOOK 142-28
Pg. 4LAND CORNER RECORD
(RECTANGULAR SURVEYS)R9-7160-4 (Rev. 6/13/67)
GPO 802-127T. 142 R. 28 5th Mer. N.F. Chippewa County Cass State Mn.
Northeast Corner common to sections 3 and _____

EXISTING SURVEYS

Original Government Survey

Year surveyed _____
Original monument _____
(Wood post, stone, pile of stones, pipe, etc.)

Bearing Trees

Species _____
Diameter _____
Bearing _____
Distance _____

Subsequent Corner Restoration

Year surveyed _____ By _____
Where filed or recorded _____
Monument _____
(Original, concrete post, iron rod, etc.)

Bearing Trees, Reference Objects

Species _____
Diameter _____
Bearing _____
Distance _____

Original Evidence Found

Year of search _____ By _____
Monument found _____

Original Bearing Trees Found

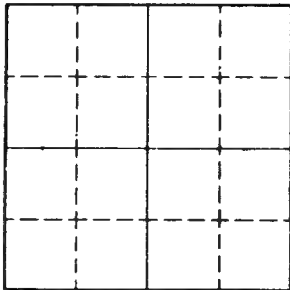
Species _____
Diameter _____
Bearing _____
Distance _____

Evidence of Subsequent Corner Restoration Found

Year of search 1982 By J. K. Kause
Replaced 2"x46" with 2"x36" Galvanized
iron pipe with Marked Brass Cap. Old iron
straightened & reset alongside. Monument is
12" below road surface. 4"x4"x7' Cedar
Post set 22.3' N of corner

Bearing Trees, Reference Objects

<u>New-</u>	<u>5" Ash</u>	<u>4" W Oak</u>	<u>4" Oak</u>
<u>N 11 W</u>	<u>N 33 E</u>	<u>S 49 W</u>	<u>S 38 E</u>
<u>65.35'</u>	<u>54.95'</u>	<u>116.40'</u>	<u>117.90'</u>



Sketch

○ Corner ▨ F.S. Land

Relation of Evidence to Record Features Along Section Lines

Section line to sections _____

Object _____

Record distance _____

Measured distance _____

Other Evidence

Describe evidence of use and occupation such as roads, fences, clearings, timber cutting lines, plantations, etc.. Cite source of testimony if any. _____

At time of search:

1. Did you have the record description?

Yes _____ No _____

2. How was search area located?

Pacing, chaining, photos, maps, etc. _____

3. Man hours spent in search _____

4. Do you think additional search might recover evidence? Yes _____ No _____

5. Signature _____

Perpetuation Record

Monument and accessories established. Include brief description of area. _____

CERTIFICATE FILED

Certified corner restoration certificate prepared: 9/4/82 Yes by Larry Stevenson No _____

Filed in county records at Oss Date 9/4/82 County Document No. 264929

Identified on aerial photo No. _____ Which is filed at _____

Index No. B-10
(Alphabetical - Numerical)

BOOK # 4
 Pg. 71

LAND CORNER RECORD
(RECTANGULAR SURVEYS)

RD-7 150-4 (Rev. 6/13/67)
 GPO 802-127

T. 142 R. 28 S. Mer. N.F. CHIPPEWA County CASS State MN

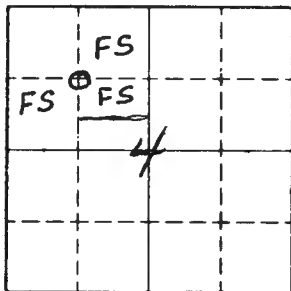
Corner common to sections _____ and _____

EXISTING SURVEYS

Original Government Survey	Original Evidence Found
Year surveyed _____	Year of search _____ By _____
Original monument _____ <small>(Wood post, stone, pile of stones, pipe, etc.)</small>	Monument found _____
Bearing Trees	Original Bearing Trees Found
Species _____	Species _____
Diameter _____	Diameter _____
Bearing _____	Bearing _____
Distance _____	Distance _____

Subsequent Corner Restoration	Evidence of Subsequent Corner Restoration Found
Year surveyed. <u>1978</u> By <u>GLO RESURVEY</u>	Year of search <u>5-27-97</u> By <u>CK</u>
Where filed or recorded <u>ON FILE</u>	<u>FD. IRON + CAP - IN PLACE - IN HARDWOODS</u>
Monument <u>SET 1" X 3/8" IRON POST W/ CAP MKD</u> <small>(Original, concrete post, iron rod, etc.)</small>	<u>160' NORTH OF WOODS ROAD NE - SW</u>
	<u>CAP IS 9" ABOVE GROUND</u>

Bearing Trees, Reference Objects		Bearing Trees, Reference Objects	
Species <u>MAPLE</u>	<u>MAPLE</u>	<u>NOW</u>	<u>OVER</u>
Diameter <u>14</u>	<u>12</u>	<u>MAPLE</u>	<u>MAPLE</u>
Bearing <u>N61°45'E</u>	<u>S76°45'W</u>	<u>19</u>	<u>19</u>
Distance <u>52 LKS.</u>	<u>8 LKS.</u>	<u>N62E</u>	<u>S77W</u>
<u>34.32'</u>	<u>5.28'</u>	<u>34.32'</u>	<u>5.28'</u>
		<u>SCAR</u>	<u>SCAR</u>



Sketch

○ Corner ▣ F.S. Land

Relation of Evidence to Record Features Along Section Lines

Section line to sections _____
 Object _____
 Record distance _____
 Measured distance _____

Other Evidence

Describe evidence of use and occupation such as roads, fences, clearings, timber cutting lines, plantations, etc.. Cite source of testimony if any. _____

160' SOUTH OF IRON TO WOODS TRAIL NE-SW
 4 WHEELER NOW

5/27/97 CK
 RAN LINE FROM CN 1/16 AT N89W 1313' FELL AT CORNER.
 THEN RAN LINE AT S4E TO AP TO SOUTH

At time of search:

1. Did you have the record description?

Yes No _____

2. How was search area located?

Pacing, chaining, photos, maps, etc. _____

3. Man hours spent in search 1 HR.

4. Do you think additional search might recover evidence? Yes _____ No _____

5. Signature Curt Krause

Perpetuation Record

Monument and accessories established. Include brief description of area. RM + CK
10-6-97

MARKED NEW BT
 MAPLE 1/6 S10W 37.10' MKD. NW 1/16 S4 BT
 8' STEEL SIGN POSTS NORTH 4.25' + WEST 2.65'

Certified corner restoration certificate prepared: Yes _____ No _____

Filed in county records at _____ Date _____ County Document No. _____

Identified on aerial photo No. _____ Which is filed at _____

Index No. B-11
(Alphabetical - Numerical)Book # 4
Pg. 57LAND CORNER RECORD
(RECTANGULAR SURVEYS)RD-7150-4 (Rev. 6/13/87)
GPO 802-127T. 142 R. 28 S. Mer. N.F. CHIPPEWA County CASS State MN.
CENTER NORTH 1/16 Corner common to sections _____ and 4

EXISTING SURVEYS

Original Government Survey

Year surveyed _____
Original monument _____
(Wood post, stone, pile of stones, pipe, etc.)

Bearing Trees

Species _____
Diameter _____
Bearing _____
Distance _____

Subsequent Corner Restoration

Year surveyed. 1928 By GLO RESURVEY
Where filed or recorded ON FILE
Monument SET 1" x 3/4" IRON POST w/ CAP MKD.
(Original, concrete post, iron rod, etc.)

Bearing Trees, Reference Objects

Species MAPLE MAPLE
Diameter 18 12
Bearing N10°30'E S27W
Distance 33 LKS. 36 LKS.
21.78' 23.76'

Original Evidence Found

Year of search _____ By _____
Monument found _____

Original Bearing Trees Found

Species _____
Diameter _____
Bearing _____
Distance _____

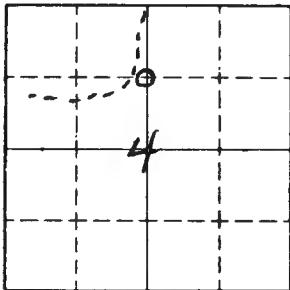
Evidence of Subsequent Corner Restoration Found

Year of search 5-21-97 By CK
RAN LINE SOUTH FROM N 1/4 SEC. 4
FD. IRON & CAP - IN PLACE - IN HARDWOODS
125' EAST OF WOODS TRAIL N + SW
CAP IS 8" ABOVE GROUND

Bearing Trees, Reference Objects

NOW MAPLE 21 NIDE 21.78'
Bearing Trees, Reference Objects NO TRACE OF OTHER BT
OVER

SCAR TO COR.



Sketch

○ Corner ▣ F.S. Land

Relation of Evidence to Record Features Along Section Lines

Section line to sections _____
 Object _____
 Record distance _____
 Measured distance _____

Other Evidence

Describe evidence of use and occupation such as roads, fences, clearings, timber cutting lines, plantations, etc.. Cite source of testimony if any. _____

125'± EAST OF WOODS TRAIL N+SW
CORNER IN LARGE HARDWOOD STAND

At time of search:

1. Did you have the record description?

Yes No _____

RAN LINE S2E 1260' AND FELL NEAR IRON
THEN RAN S2E TO AP 643' FELL AT IRON
THEN RAN S88E TO AP 574' COULDN'T GO THE LAST 90'
WATER TO DEEP IN SWAMP MKD 4"ASH WITH DISTANCE 574'E

2. How was search area located?

Pacing, chaining, photos, maps,
 etc. _____

Perpetuation Record

Monument and accessories established. Include brief description of area. 5/21/97

MARKED NEW BT'S

W. OAK 9 N41E 29.37'

MAPLE 15 N78W 30.30'

MAPLE 11 S27W 34.62'

8' STEEL SIGN POSTS NORTH 3.7' + EAST 3.5'

PLACED 3 ROCKS AROUND IRON

3. Man hours spent in search 1 HR.

4. Do you think additional search might

recover evidence? Yes _____ No _____

Certified corner restoration certificate prepared: Yes _____ No _____

Filed in county records of _____ Date _____ County Document No. _____

5. Signature Curt Krause

Identified on aerial photo No. _____ Which is filed at _____

T. 142 R. 28 5 Mer. N.F. CHIPPEWA County CASS State MO
NW 1/4 Corner common to sections 3 and _____

EXISTING SURVEYS

Original Government Survey

Year surveyed _____
Original monument _____
(Wood post, stone, pile of stones, pipe, etc.)

Bearing Trees

Species _____
Diameter _____
Bearing _____
Distance _____

Subsequent Corner Restoration

Year surveyed 1928 By G. L. O
Where filed or recorded _____
Monument 3' long, 1" dia, 30" in ground
iron post w/ brass cap mkd NW 1/4
53
1928

Bearing Trees, Reference Objects

Species ELM ELM
Diameter 10 14
Bearing S34 1/2 E N57 W
Distance 35 1/2 42 1/2
(23.1') (27.72')

Original Evidence Found

Year of search 1995 By R MAIN
Monument found MICHAEL DOWE BK 3 Pg 69

Original Bearing Trees Found

Species _____
Diameter _____
Bearing _____
Distance _____

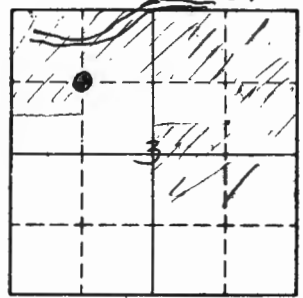
Evidence of Subsequent Corner Restoration Found

Year of search 11/8/79 By M. Hayes
FD. G. L. O. IRON BENT NORTH
MONUMENT & B. T. (S)

Bearing Trees, Reference Objects

Species ELM ELM
Diameter 12" 18"
Bearing S34 1/2 E N57 W
Distance 23.1 27.7
(TAGS BY R. SILBAUGH 1979)

FR 2284



Sketch

○ Corner ▨ F.S. Land

Relation of Evidence to Record Features Along Section Lines

Section line to sections _____

Object _____

Record distance _____

Measured distance _____

Other Evidence

Describe evidence of use and occupation such as roads, fences, clearings, timber cutting lines, plantations, etc.. Cite source of testimony if any. _____

Perpetuation Record

Monument and accessories established. Include brief description of area. _____

LINE TO EAST IS TO STANDARD

Certified corner restoration certificate prepared: Yes _____ No _____

Filed in county records at _____ Date _____ County Document No. _____

Identified on aerial photo No. _____ Which is filed at _____

At time of search:

1. Did you have the record description?

Yes _____ No

2. How was search area located?

Pacing, chaining, photos, maps, etc. _____

3. Man hours spent in search _____

4. Do you think additional search might recover evidence? Yes _____ No

5. Signature *M. Hayes*

Index No. B-14,15
(Alphabetical - Nonfinal)

LAND CORNER RECORD
(RECTANGULAR SURVEYS)

R9-7150-4 (Rev. 6/13/67)
GPO 802-127

T. 142N R. 28W 5th Mer. N.F. Chippewa County Cass State Mn.
AP3 TR1702 Corner common to sections 3 and _____

EXISTING SURVEYS

Original Government Survey

Year surveyed _____
Original monument _____
(Wood post, stone, pile of stones, pipe, etc.)

Bearing Trees

Species _____
Diameter _____
Bearing _____
Distance _____

Original Evidence Found

Year of search 1995 By CK
Monument found MACE DONE BK3 Pg 70

Original Bearing Trees Found

Species _____
Diameter _____
Bearing _____
Distance _____

Subsequent Corner Restoration

Year surveyed 1928 By GLC
Where filed or recorded Survey notes, p 137
Monument 1 P, 3ft long, 1" dia, 28" in
(Original, concrete post, iron rod, etc.)
ground, with brass cap marked

AP3
53 | TR1702

Bearing Trees, Reference Objects

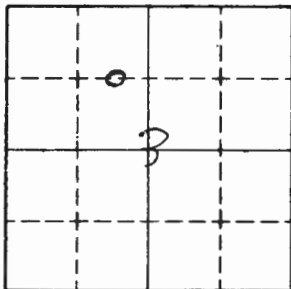
Species hole
Diameter Set
Bearing _____
Distance _____

Evidence of Subsequent Corner Restoration Found

Year of search 1/5/79 By R. Silbaugh
I. P. in good shape
Need BTS

Bearing Trees, Reference Objects

Species _____
Diameter _____
Bearing _____
Distance _____



Sketch

○ Corner ▨ F.S. Land

Relation of Evidence to Record Features Along Section Lines

Section line to sections _____
 Object _____
 Record distance _____
 Measured distance _____

Other Evidence

Describe evidence of use and occupation such as roads, fences, clearings, timber cutting lines, plantations, etc.. Cite source of testimony if any. _____

At time of search:

1. Did you have the record description?

Yes _____ No _____

2. How was search area located?

Pacing, chaining, photos, maps, etc. _____

3. Man hours spent in search _____

4. Do you think additional search might recover evidence? Yes _____ No _____

5. Signature _____

Perpetuation Record

Monument and accessories established. Include brief description of area. _____

I set a steel post 3.8' east of T.P., the line east & west is posted to F.S. standards.

Certified corner restoration certificate prepared: Yes _____ No _____

Filed in county records at _____ Date _____ County Document No. _____

Identified on aerial photo No. _____ Which is filed at _____

Index No. B-15
(Alphabetical - Numerical)

LAND CORNER RECORD
(RECTANGULAR SURVEYS)

R9-7150-4 (Rev. 6/13/67)
GPO 802-127

T. 142N R. 28W 5th Mer. N.F. Chippewa County Cass State Mn.
CN 1/16 Corner common to sections 3 and _____

EXISTING SURVEYS

Original Government Survey

Year surveyed _____
Original monument _____
(Wood post, stone, pile of stones, pipe, etc.)

Bearing Trees

Species _____
Diameter _____
Bearing _____
Distance _____

Subsequent Corner Restoration

Year surveyed 1928 By GLO
Where filed or recorded Survey notes, p130
Monument IP 3ft Pong, 28" 1h ground
(Original, concrete post, iron rod, etc.)
with brass cap marked

Bearing Trees, Reference Objects

Species elm no others
Diameter 6" set
Bearing N34°30'E
Distance 178 LKS
117.48'

Original Evidence Found

Year of search 1995 By R MAIN
Monument found MTLE DONE BK 3 Pg 58

Original Bearing Trees Found

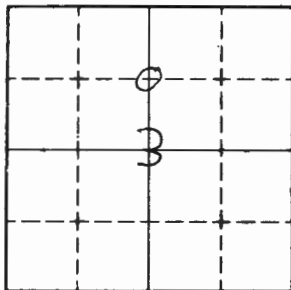
Species _____
Diameter _____
Bearing _____
Distance _____

Evidence of Subsequent Corner Restoration Found

Year of search 1/5/78 By R. Silbaugh
IP 1h good shape
Need BTS

Bearing Trees, Reference Objects

hole
Found



Sketch

○ Corner ▨ F.S. Land

Relation of Evidence to Record Features Along Section Lines

Section line to sections _____
 Object _____
 Record distance _____
 Measured distance _____

Other Evidence

Describe evidence of use and occupation such as roads, fences, clearings, timber cutting lines, plantations, etc.. Cite source of testimony if any. _____

At time of search:

1. Did you have the record description?

Yes _____ No _____

2. How was search area located?

Pacing, chaining, photos, maps, etc. _____

3. Man hours spent in search _____

4. Do you think additional search might recover evidence? Yes _____ No _____

5. Signature _____

Perpetuation Record

Monument and accessories established. Include brief description of area. _____

I set a steel post 8.45' West of I P
 the line to the west is to Forest Service
 STANDARD

Certified corner restoration certificate prepared: Yes _____ No _____

Filed in county records at _____ Date _____ County Document No. _____

Identified on aerial photo No. _____ Which is filed at _____

Index No. B-16
(Alphabetical - Numerical)LAND CORNER RECORD
(RECTANGULAR SURVEYS)R9-7150-4 (Rev. 6/13/67)
GPO 802-127T. 142 R. 28 Mer. N.F. CHIPPENAW County CASS State MN.
NORTHEAST 1/16 Corner common to sections _____ and 3

EXISTING SURVEYS

Original Government Survey		Original Evidence Found	
Year surveyed _____	Original monument _____ <small>(Wood post, stone, pile of stones, pipe, etc.)</small>	Year of search _____ By _____	Monument found _____
Bearing Trees		Original Bearing Trees Found	
Species _____	Diameter _____	Species _____	Diameter _____
Bearing _____	Distance _____	Bearing _____	Distance _____
Subsequent Corner Restoration		Evidence of Subsequent Corner Restoration Found	
Year surveyed <u>1928</u> By <u>GLO</u>	Where filed or recorded <u>ON FILE</u>	Year of search <u>8-30-82</u> By <u>C. KRAUSE G. BRAMF</u>	<u>FL. IRON AND CAP IN PLACE - IN GOOD COND.</u>
Monument <u>1" x 3/4" IRON POST W/CAP MKD.</u> <small>(Original, concrete post, iron rod, etc.)</small>	<u>NE 1/4</u> <u>3</u> <u>1928</u>	<u>8" ABOVE GROUND AT 1260' S 2E FROM E 1/16 3/4</u>	<u>IN HARDWOODS WITH BIRCH AND ASH - NO BT'S</u>
		<u>REMAIN - FSLP ON 8" BIRCH S 47W 1.7'</u>	<u>FROM IRON - PLACE ROCK AROUND IRON</u>
Bearing Trees, Reference Objects		Bearing Trees, Reference Objects	
Species <u>MAPLE</u>	<u>BALSAM</u>	<u>MAPLE STRIP HOLE</u>	<u>BALSAM</u>
Diameter <u>12</u>	<u>10</u>	<u>N 7 E</u>	<u>NO EVIDENCE</u>
Bearing <u>N 7 E</u>	<u>S 13 W</u>	<u>47.5'</u>	
Distance <u>72 LKS.</u>	<u>150 LKS.</u>		
<u>47.5'</u>	<u>77.0</u>		

34



Sketch

O Corner ▨ F.S. Land

Relation of Evidence to Record Features Along Section Lines

Section line to sections _____

Object _____

Record distance _____

Measured distance _____

Other Evidence

Describe evidence of use and occupation such as roads, fences, clearings, timber cutting lines, plantations, etc.. Cite source of testimony if any. _____

S 2° E 19.10 CHS BE. 1260'

At time of search:

1. Did you have the record description?

Yes _____ No _____

2. How was search area located?

Pacing, chaining, photos, maps,
etc. _____

3. Man hours spent in search _____

4. Do you think additional search might

recover evidence? Yes _____ No _____

5. Signature _____

Perpetuation Record

Monument and accessories established. Include brief description of area. _____

Certified corner restoration certificate prepared: Yes _____ No _____

Filed in county records at _____ Date _____ County Document No. _____

Identified on aerial photo No. _____ Which is filed at _____

Index No. B-17
(Alphabetical - Numerical)

LAND CORNER RECORD
(RECTANGULAR SURVEYS)

R9-7150-4 (Rev. 6/13/67)
 GPO 802-127

T. 142N R. 28W 5th Mer. N.F. Chippewa County Cass State Mn.
N 1/16 Corner common to sections 2 3 and _____

EXISTING SURVEYS

Original Government Survey

Year surveyed _____
 Original monument _____
(Wood post, stone, pile of stones, pipe, etc.)

Bearing Trees

Species _____
 Diameter _____
 Bearing _____
 Distance _____

Subsequent Corner Restoration

Year surveyed 1928 By GLO
 Where filed or recorded Survey Notes p127
 Monument 1P 3ft long, 1" dia 30"
(Original, concrete post, iron rod, etc.)
1h ground, with brass cap marked
N 1/16

Bearing Trees, Reference Objects

Species	<u>balsam</u>	<u>Poplar</u>	<u>S3</u>	<u>S2</u>
Diameter	<u>5"</u>	<u>4"</u>	<u>1928</u>	
Bearing	<u>S54 1/2° E</u>	<u>N81°30' W</u>		
Distance	<u>184 LKS</u>	<u>31 LKS</u>		
	<u>121.44'</u>	<u>20.46'</u>		

Original Evidence Found

Year of search 1996 By RMAJW
 Monument found M-CF DONE BK3 Pg 47

Original Bearing Trees Found

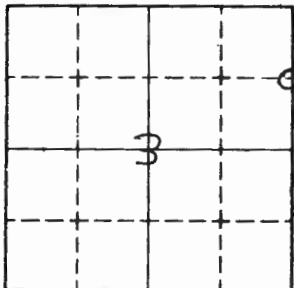
Species _____
 Diameter _____
 Bearing _____
 Distance _____

Evidence of Subsequent Corner Restoration Found

Year of search 12/19/78 By R. Silbaugh
1P, 1h good shape
Needs BT's

Bearing Trees, Reference Objects

Note Found



Sketch

O Corner F.S. Land

Relation of Evidence to Record Features Along Section Lines

Section line to sections _____
 Object _____
 Record distance _____
 Measured distance _____

Other Evidence

Describe evidence of use and occupation such as roads, fences, clearings, timber cutting lines, plantations, etc.. Cite source of testimony if any. _____

At time of search:

1. Did you have the record description?

Yes No _____

2. How was search area located?

Pacing, chaining, photos, maps,
 etc. Chaining, Compass

3. Man hours spent in search 2

4. Do you think additional search might
 recover evidence? Yes _____ No

5. Signature R. Silbaugh

Perpetuation Record

Monument and accessories established. Include brief description of area. _____

I SET a steel sign post 3.3' south of
 the IP, the line to the south is posted
 to F.S. STANDARDS.

Certified corner restoration certificate prepared: Yes _____ No _____

Filed in county records at _____ Date _____ County Document No. _____

Identified on aerial photo No. _____ Which is filed at _____

Index No. B-C-11
(Alphabetical - Numerical)

LAND CORNER RECORD
(RECTANGULAR SURVEYS)

R9-7150-4 (Rev. 6/13/67)
 GPO 802-127

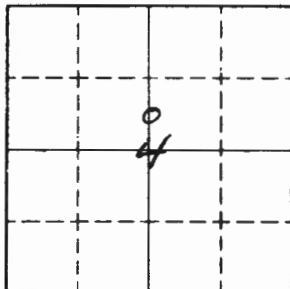
T. 142 R. 28 S. Mer. N.F. CHIPPEWA County CASS State MN.
AP1 TR 1648 + AP 6 TR 1548 Corner common to sections _____, _____, _____ and _____

EXISTING SURVEYS

Original Government Survey	Original Evidence Found
Year surveyed _____	Year of search _____ By _____
Original monument _____ <small>(Wood post, stone, pile of stones, pipe, etc.)</small>	Monument found _____
Bearing Trees	Original Bearing Trees Found
Species _____	Species _____
Diameter _____	Diameter _____
Bearing _____	Bearing _____
Distance _____	Distance _____
Subsequent Corner Restoration	Evidence of Subsequent Corner Restoration Found
Year surveyed. <u>1928</u> By <u>GLO RESURVEY</u>	Year of search <u>5-21-97</u> By <u>CK</u>
Where filed or recorded <u>ON FILE</u>	<u>RAN LINE AT S2E AND MEASURED 643' TO</u>
Monument <u>SET 1" X 36" IRON POST W/ CAP MKD.</u> <small>(Original, concrete post, iron rod, etc.)</small>	<u>GLO IRON + CAP - IN PLACE, 9" ABOVE GROUND</u>
	<u>IN HARDWOOD STAND</u>
Bearing Trees, Reference Objects	Bearing Trees, Reference Objects <u>OVER</u>
Species _____	Species _____
Diameter _____	Diameter _____
Bearing _____	Bearing _____
Distance _____	Distance _____

NO BT'S.

OVER



Sketch

○ Corner F.S. Land

Relation of Evidence to Record Features Along Section Lines

Section line to sections _____
Object _____
Record distance _____
Measured distance _____

Other Evidence

Describe evidence of use and occupation such as roads, fences, clearings, timber cutting lines, plantations, etc.. Cite source of testimony if any. _____

IN HARDWOODS

At time of search:

1. Did you have the record description?

Yes No _____

2. How was search area located?

Pacing, chainino, photos, mdps, etc. _____

3. Man hours spent in search 1 HR.

4. Do you think additional search might recover evidence? Yes _____ No _____

5. Signature Curt Krause

Perpetuation Record

Monument and accessories established. Include brief description of area. _____

MARKED NEW BT's.

MAPLE 8 N78W 48.45'

MAPLE 10 N4W 38.94'

MAPLE 10 N57E 74.73'

8' STEEL SIGN POSTS SOUTH 3,115' + WEST 3,20'

Certified corner restoration certificate prepared: Yes _____ No _____

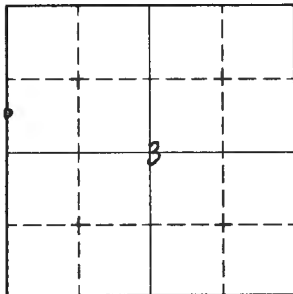
Filed in county records at _____ Date _____ County Document No. _____

Identified on aerial photo No. _____ Which is filed at _____

T. 142 R. 28 Mer. N.F. Chippewa County Cass State Minn.
TR 1399 | AP 3 Tr 1693 Corner common to sections 3 and 4
54 | 53

EXISTING SURVEYS

Original Government Survey	Original Evidence Found
Year surveyed _____ Original monument _____ <small>(Wood post, stone, pile of stones, pipe, etc.)</small>	Year of search _____ By _____ Monument found _____
<p style="text-align: center;">Bearing Trees</p> Species _____ Diameter _____ Bearing _____ Distance _____	<p style="text-align: center;">Original Bearing Trees Found</p> Species _____ Diameter _____ Bearing _____ Distance _____
Subsequent Corner Restoration	Evidence of Subsequent Corner Restoration Found
Year surveyed. <u>1928</u> By <u>Cass Co.</u> Where filed or recorded _____ Monument <u>Iron Post 3 FT. long 1 in diam.</u> <small>(Original, concrete post, iron rod, etc.)</small> <u>with Brass Cap. 28 in. inground.</u>	Year of search <u>1966</u> By <u>L. WITTHOFT & SONS</u> <u>G.L.O. Cor. with Brass Cap. 8 in.</u> <u>above ground.</u>
<p style="text-align: center;">Bearing Trees, Reference Objects</p> Species <u>NONE</u> Diameter _____ Bearing _____ Distance _____	_____ _____ _____ _____



Sketch

○ Corner ▨ F.S. Land

Relation of Evidence to Record Features Along Section Lines

Section line to sections _____
 Object _____
 Record distance _____
 Measured distance _____

Other Evidence

Describe evidence of use and occupation such as roads, fences, clearings, timber cutting lines, plantations, etc.. Cite source of testimony if any. F.S. Tag on N side of 4 in Birch 2 FT. S. To cor.

At time of search:

1. Did you have the record description?

Yes X No _____

2. How was search area located?

Pacing, chaining, photos, maps,
 etc. Chaining & compass

3. Man hours spent in search 30 min.

4. Do you think additional search might recover evidence? Yes _____ No X

5. Signature Les M. Witt

Perpetuation Record

Monument and accessories established. Include brief description of area. _____

Certified corner restoration certificate prepared: Yes _____ No _____

Filed in county records at _____ Date _____ County Document No. _____

Identified on aerial photo No. _____ Which is filed at _____

Index No. DL
(Alphabetical - Numerical)

BOOK # 3
PAGE # 68

LAND CORNER RECORD
(RECTANGULAR SURVEYS)

T. 142 R. 28 Mer. N.F. Chippewa County Cass State Minn.
TR 1696 / TR 1412 Corner common to sections 3 and
APH

EXISTING SURVEYS

Original Government Survey

Year surveyed _____

Original monument _____
(Wood post, stone, pile of stones, pipe, etc.)

Bearing Trees

Species _____

Diameter _____

Bearing _____

Distance _____

Original Evidence Found

Year of search _____ By _____

Monument found _____

Original Bearing Trees Found

Species _____

Diameter _____

Bearing _____

Distance _____

Subsequent Corner Restoration

Year surveyed _____ By _____

Where filed or recorded _____

Monument _____
(Original, concrete post, iron rod, etc.)

Bearing Trees, Reference Objects

Species _____

Diameter _____

Bearing _____

Distance _____

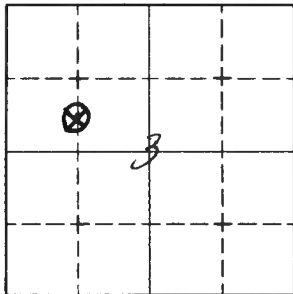
Evidence of Subsequent Corner Restoration Found

Year of search 1924 By WITHOEFT Emet

G.L.O. cor. with Brass cap

12" above ground.

None



Sketch

○ Corner ▨ F.S. Land

Relation of Evidence to Record Features Along Section Lines

Section line to sections _____
 Object _____
 Record distance _____
 Measured distance _____

Other Evidence

Describe evidence of use and occupation such as roads, fences, clearings, timber cutting lines, plantations, etc.. Cite source of testimony if any. _____

At time of search:

1. Did you have the record description?

Yes _____ No X

2. How was search area located?

Pacing, chaining, photos, maps,
 etc. Chaining & compass

3. Man hours spent in search None

4. Do you think additional search might
 recover evidence? Yes X No _____

There may be B.T.

5. Signature _____

Perpetuation Record

Monument and accessories established. Include brief description of area. _____

Certified corner restoration certificate prepared: Yes _____ No _____

Filed in county records at _____ Date _____ County Document No. _____

Identified on aerial photo No. _____ Which is filed at _____

Index No. BC-15
(Alphabetical - Numerical)

LAND CORNER RECORD
(RECTANGULAR SURVEYS)

R9-7150-4 (Rev. 6/13/67)
GPO 802-127

T. 142N R. 28W 5th Mer. N.F. Chippewa County Cass State Mh
AP.2 TR1611 Corner common to sections 3 and _____

EXISTING SURVEYS

Original Government Survey

Year surveyed _____
Original monument _____
(Wood post, stone, pile of stones, pipe, etc.)

Bearing Trees

Species _____
Diameter _____
Bearing _____
Distance _____

Subsequent Corner Restoration

Year surveyed 1928 By GLO
Where filed or recorded Survey notes, p130
Monument 1 P 3 ft long, 1" dia, 30"
(Original, concrete post, iron rod, etc.)
1/2 in the ground with brass cap marked

Bearing Trees, Reference Objects

Species hole
Diameter set
Bearing _____
Distance _____

S3
AP2
TR1611

1928

Original Evidence Found

Year of search 1996 By R MAIN
Monument found MICE DONE BK 3 Pg 57

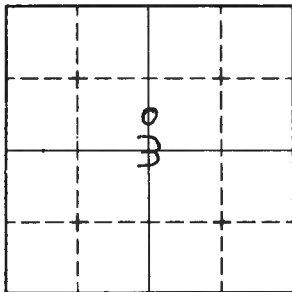
Original Bearing Trees Found

Species _____
Diameter _____
Bearing _____
Distance _____

Evidence of Subsequent Corner Restoration Found

Year of search 1/5/79 By R Silbaugh
IP in good shape
Need BTS

Bearing Trees, Reference Objects



Sketch

○ Corner ▨ F.S. Land

Relation of Evidence to Record Features Along Section Lines

Section line to sections _____
 Object _____
 Record distance _____
 Measured distance _____

Other Evidence

Describe evidence of use and occupation such as roads, fences, clearings, timber cutting lines, plantations, etc.. Cite source of testimony if any. _____

At time of search:

1. Did you have the record description?

Yes _____ No _____

2. How was search area located?

Pacing, chaining, photos, maps,
 etc. _____

3. Man hours spent in search _____

4. Do you think additional search might

recover evidence? Yes _____ No _____

5. Signature _____

Perpetuation Record

Monument and accessories established. Include brief description of area. _____

*I set a steel post 2.5' south of I.P., the
 line to the south is posted to F.S. standards.*

Certified corner restoration certificate prepared: Yes _____ No _____

Filed in county records at _____ Date _____ County Document No. _____

Identified on aerial photo No. _____ Which is filed at _____

T. 142 R. 28 Mer. N.F. Chippewa County Cass State Miss.
14 Corner common to sections 3 and 4

EXISTING SURVEYS

Original Government Survey

Year surveyed _____
 Original monument _____
(Wood post, stone, pile of stones, pipe, etc.)

Bearing Trees

Species _____
 Diameter _____
 Bearing _____
 Distance _____

Subsequent Corner Restoration

Year surveyed 1928 By Cass Co.
 Where filed or recorded _____
 Monument Iron Post 3 FT. long dia. diam.
(Original, concrete post, iron rod, etc.)
28 in. in the ground. With Brass Cap

Bearing Trees, Reference Objects

Species Balsam Balsam
 Diameter 8 in. 10 in.
 Bearing S. 33° 45' E S. 75° W.
 Distance 95-1ks 74-1ks.

Original Evidence Found

Year of search _____ By _____
 Monument found _____

Original Bearing Trees Found

Species _____
 Diameter _____
 Bearing _____
 Distance _____

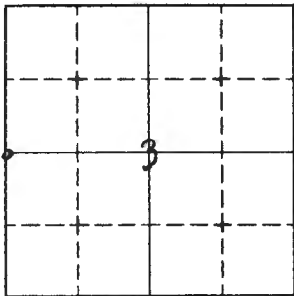
Evidence of Subsequent Corner Restoration Found

Year of search 1946 By Wittkoft-Emery
G.L.O. Cor. With Brass Cap
8 in above ground.

NONE

Relation of Evidence to Record Features Along Section Lines

Section line to sections _____
 Object _____
 Record distance _____
 Measured distance _____



Sketch

○ Corner ▨ F.S. Land

Other Evidence

Describe evidence of use and occupation such as roads, fences, clearings, timber cutting lines, plantations, etc.. Cite source of testimony if any. F.S. Tag on North side of 10 in. map 18 Lks. S. To CVR

At time of search:

1. Did you have the record description?

Yes X No _____

2. How was search area located?

Pacing, chaining, photos, maps, etc. Chain + Compass

3. Man hours spent in search 5 min.

4. Do you think additional search might recover evidence? Yes X No _____

may find stamps of witness trees

5. Signature Lea M. Wainwright

Perpetuation Record

Monument and accessories established. Include brief description of area. _____

Certified corner restoration certificate prepared: Yes _____ No _____

Filed in county records at _____ Date _____ County Document No. _____

Identified on aerial photo No. _____ Which is filed at _____

T. 142N R. 28W 5th Mer. N.F. Chippewa County Cass State MN
center 1/2 Corner common to sections 3 and _____

EXISTING SURVEYS

Original Government Survey

Year surveyed _____
Original monument _____
(Wood post, stone, pile of stones, pipe, etc.)

Bearing Trees

Species _____
Diameter 12 _____
Bearing _____
Distance _____

Subsequent Corner Restoration

Year surveyed. 1928 By GLO
Where filed or recorded survey notes, p. 130
Monument 1 1/2 ft. long 1" dia., 28" in ground, with
(Original, concrete, post, iron rod, etc.)
brass cap marked.

Bearing Trees, Reference Objects

Species Maple Balsam _____
Diameter 12" 9" _____
Bearing N53°45' E N86°15' W _____
Distance 110LKS 105LKS _____

C¹/₄
S3
1928

Original Evidence Found

Year of search 1996 By R MAJAN
Monument found MICE DONE BK 3 Pg 56

Original Bearing Trees Found

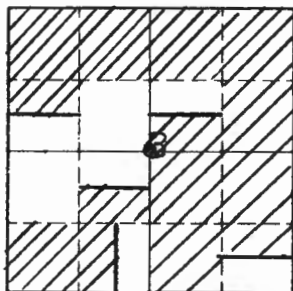
Species _____
Diameter _____
Bearing _____
Distance _____

Evidence of Subsequent Corner Restoration Found

Year of search 1/5/79 By R. Silbaugh
1p in good shape

Bearing Trees, Reference Objects

None _____
Found _____



Sketch

○ Corner ▨ F.S. Land

Relation of Evidence to Record Features Along Section Lines

Section line to sections _____
 Object _____
 Record distance _____
 Measured distance _____

Other Evidence

Describe evidence of use and occupation such as roads, fences, clearings, timber cutting lines, plantations, etc.. Cite source of testimony if any. _____

At time of search:

1. Did you have the record description?

Yes _____ No _____

2. How was search area located?

Pacing, chaining, photos, maps, etc. _____

3. Man hours spent in search _____

4. Do you think additional search might

recover evidence? Yes _____ No _____

5. Signature _____

Perpetuation Record

Monument and accessories established. Include brief description of area. _____

Set steel post 31' south of LP the line to the north & south is posted to standard.

Certified corner restoration certificate prepared: Yes _____ No _____

Filed in county records at _____ Date _____ County Document No. _____

Identified on aerial photo No. _____ Which is filed at _____

Index No. C-17
(Alphabetical - Numerical)

LAND CORNER RECORD
(RECTANGULAR SURVEYS)

R9-7150-4 (Rev. 6/13/67)
 GPO 502-127

T. 142N R. 28W 5th Mer. N.F. Chippewa County Cass State Mn
1/4 Corner common to sections 2, 3, and _____

EXISTING SURVEYS

Original Government Survey

Year surveyed _____
 Original monument _____
(Wood post, stone, pile of stones, pipe, etc.)

Bearing Trees

Species _____
 Diameter _____
 Bearing _____
 Distance _____

Subsequent Corner Restoration

Year surveyed 1928 By GLO
 Where filed or recorded Survey notes, p126
 Monument galvanized pipe, 2" dia
(Original concrete post, iron rod, etc.)
with metal cap, 6" above
ground marked 1/4

Bearing Trees, Reference Objects 53 | 52

Species balsam Maple
 Diameter 6" 7"
 Bearing N44°15'E S83°W
 Distance 144 LKS 88 LKS
95.04° 58.08°

Original Evidence Found

Year of search 1996 By R MAIN
 Monument found MICEL DONE BK3 Pg 45

Original Bearing Trees Found

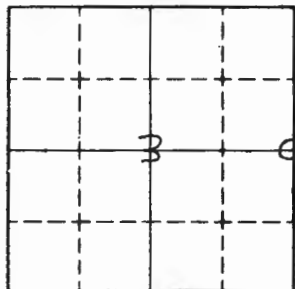
Species _____
 Diameter _____
 Bearing _____
 Distance _____

Evidence of Subsequent Corner Restoration Found

Year of search 12/19/78 By K. Silbaugh
1. P. in good shape
Needs B T's

Bearing Trees, Reference Objects

none
Found



Sketch

○ Corner ▨ F.S. Lend

Relation of Evidence to Record Features Along Section Lines

Section line to sections _____
 Object _____
 Record distance _____
 Measured distance _____

Other Evidence

Describe evidence of use and occupation such as roads, fences, clearings, timber cutting lines, plantations, etc.. Cite source of testimony if any. _____

At time of search:

1. Did you have the record description?

Yes _____ No _____

2. How was search area located?

Pacing, chaining, photos, maps,
 etc. _____

3. Mon hours spent in search _____

4. Do you think additional search might

recover evidence? Yes _____ No _____

5. Signature _____

Perpetuation Record

Monument and accessories established. Include brief description of area.

*I set a steel post 3.25" south of I.P.,
 Line to the north and south are red lined
 to F.S. STANDARDS.*

Certified corner restoration certificate prepared: Yes _____ No _____

Filed in county records at _____ Date _____ County Document No. _____

Identified on aerial photo No. _____ Which is filed at _____

Index No. DC-14
(Alphabetical - Numerical)

LAND CORNER RECORD
(RECTANGULAR SURVEYS)

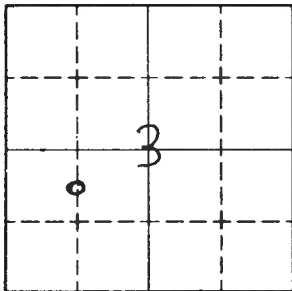
R9-7150-4 (Rev. 6/13/67)
 GPO 802-127

T. 142N R. 28W 5th Mer. N.F. Chippewa County Cass State Mh.
AP3 TR1418 Corner common to sections 3 and _____
AP2 TR1415

EXISTING SURVEYS

Original Government Survey	Original Evidence Found
Year surveyed _____	Year of search <u>1995</u> By <u>RMAW</u>
Original monument _____ <small>(Wood post, stone, pile of stones, pipe, etc.)</small>	Monument found <u>MTCE DONE BK3 Pg 66</u>
Bearing Trees	Original Bearing Trees Found
Species _____	Species _____
Diameter _____	Diameter _____
Bearing _____	Bearing _____
Distance _____	Distance _____
Subsequent Corner Restoration	Evidence of Subsequent Corner Restoration Found
Year surveyed <u>1928</u> By <u>GLO</u>	Year of search <u>1966</u> By <u>Witthoef-Emery</u>
Where filed or recorded <u>Survey notes, P135</u>	<u>GLO cor. 8" above ground with</u>
Monument <u>IP, 3 FT long, 1" dia, 30" in</u> <small>(Original concrete post, iron rod, etc.)</small> <u>ground, with brass cap marked</u>	<u>Brass cap.</u>
	<u>1/8/79 IP in good condition RS</u>
	<u>Needs BT's</u>
Bearing Trees, Reference Objects	Bearing Trees, Reference Objects
Species <u>hoke</u>	_____
Diameter <u>set</u>	_____
Bearing _____	_____
Distance _____	_____

AP3
TR1418
AP2
TR1415
1928



Sketch

○ Corner ▨ F.S. Land

Relation of Evidence to Record Features Along Section Lines

Section line to sections _____
 Object _____
 Record distance _____
 Measured distance _____

Other Evidence

Describe evidence of use and occupation such as roads, fences, clearings, timber cutting lines, plantations, etc.. Cite source of testimony if any. _____

FS TAG on 3" ash S.W. of Cor. 8 ft.

At time of search:

1. Did you have the record description?

Yes _____ No X

2. How was search area located?

Pacing, chaining, photos, maps,
 etc. chaining + compass

3. Man hours spent in search 10 min

4. Do you think additional search might recover evidence? Yes _____ No ✓

Perpetuation Record

Monument and accessories established. Include brief description of area. _____

I set a steel sign post 2.85' east of I.P.,
 The line to the east is posted to FS.
 STANDARDS. RS

Certified corner restoration certificate prepared: Yes _____ No _____

Filed in county records at _____ Date _____ County Document No. _____

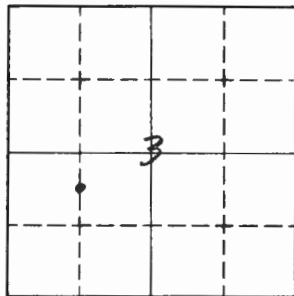
Identified on aerial photo No. _____ Which is filed at _____

5. Signature Leo WirthoeFr

T. 142 R. 28 Mer. N.F. Ch. 1415 County CASS State MISS.
S3 | TR 1415 Corner common to sections 3 and
TR 1415 AP-2

EXISTING SURVEYS

Original Government Survey	Original Evidence Found
Year surveyed _____ Original monument _____ <small>(Wood post, stone, pile of stones, pipe, etc.)</small>	Year of search _____ By _____ Monument found _____
<p style="text-align: center;">Bearing Trees</p> Species _____ Diameter _____ Bearing _____ Distance _____	<p style="text-align: center;">Original Bearing Trees Found</p> Species _____ Diameter _____ Bearing _____ Distance _____
<p style="text-align: center;">Subsequent Corner Restoration</p>	<p style="text-align: center;">Evidence of Subsequent Corner Restoration Found</p>
Year surveyed _____ By _____ Where filed or recorded _____ Monument _____ <small>(Original, concrete post, iron rod, etc.)</small>	Year of search <u>1966</u> By <u>Withhoe T-Ford</u> <u>G.L.O. Cor. 8" above ground</u> <u>With Brass Cap</u>
<p style="text-align: center;">Bearing Trees, Reference Objects</p> Species _____ Diameter _____ Bearing _____ Distance _____	



Sketch

○ Corner ▨ F.S. Land

Relation of Evidence to Record Features Along Section Lines

Section line to sections _____
 Object _____
 Record distance _____
 Measured distance _____

Other Evidence

Describe evidence of use and occupation such as roads, fences, clearings, timber cutting lines, plantations, etc.. Cite source of testimony if any. F.S. Tag on Three
inch ash S.W. of Cor. 8 FT.

At time of search:

1. Did you have the record description?

Yes _____ No X _____

2. How was search area located?

Pacing, chaining, photos, maps,

etc. Chaining & compass

3. Man hours spent in search 10 min.

4. Do you think additional search might recover evidence? Yes X No _____

There maybe B.T.

5. Signature Leo M. Withers

Perpetuation Record

Monument and accessories established. Include brief description of area. _____

Certified corner restoration certificate prepared: Yes _____ No _____

Filed in county records at _____ Date _____ County Document No. _____

Identified on aerial photo No. _____ Which is filed at _____

Index No. CD-15
(Alphabetical - Numerical)

LAND CORNER RECORD
(RECTANGULAR SURVEYS)

R9-7150-4 (Rev. 6/13/67)
GPO 802-127

T. 142N R. 28W 5th Mer. N.F. Chippewa County Cass State Mh
AP1 TR1415 Corner common to sections 3 and _____
AP4 TR1418

EXISTING SURVEYS

Original Government Survey

Year surveyed _____
 Original monument _____
(Wood post, stone, pile of stones, pipe, etc.)

Bearing Trees

Species _____
 Diameter _____
 Bearing _____
 Distance _____

Subsequent Corner Restoration

Year surveyed 1928 By GLO
 Where filed or recorded Survey notes p130
 Monument 1P 3 FT long, 1" dia, 25"
(Original, concrete post, iron rod, etc.)
in the ground, with brass cap matted

Bearing Trees, Reference Objects

Species	<u>none</u>	<u>AP4</u>	
Diameter	<u>set</u>	<u>TR1418</u>	<u>TR</u>
Bearing		<u>AP1</u>	<u>1611</u>
Distance		<u>TR1415</u>	
			<u>1928</u>

Original Evidence Found

Year of search 1996 By RMAIN
 Monument found MTCE DONE BK3 Pg 55

Original Bearing Trees Found

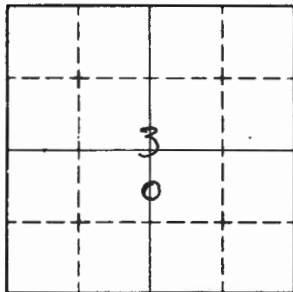
Species _____
 Diameter _____
 Bearing _____
 Distance _____

Evidence of Subsequent Corner Restoration Found

Year of search 1/5/79 by R. Silbaugh
1P 15 bent slightly
Need BT's

Bearing Trees, Reference Objects

Species _____
 Diameter _____
 Bearing _____
 Distance _____



Sketch

○ Corner ▨ F.S. Land

Relation of Evidence to Record Features Along Section Lines

Section line to sections _____
 Object _____
 Record distance _____
 Measured distance _____

Other Evidence

Describe evidence of use and occupation such as roads, fences, clearings, timber cutting lines, plantations, etc.. Cite source of testimony if any. _____

At time of search:

1. Did you have the record description?

Yes _____ No _____

2. How was search area located?

Pacing, chaining, photos, maps, etc. _____

3. Man hours spent in search _____

4. Do you think additional search might recover evidence? Yes _____ No _____

5. Signature _____

Perpetuation Record

Monument and accessories established. Include brief description of area. _____

I set a steel post 3.8' west and 3.5' north of L.P. The line to the north & west is posted to FS standards. RS.

Certified corner restoration certificate prepared: Yes _____ No _____

Filed in county records at _____ Date _____ County Document No. _____

Identified on aerial photo No. _____ Which is filed at _____

Index No. CD-17
(Alphabetical - Numerical)

LAND CORNER RECORD
(RECTANGULAR SURVEYS)

RG-7150-4 (Rev. 6/13/67)
GPO 502-127

T. 142N R. 28W 5th Mer. N.F. Chippewa County Cass State Mn.
AP1 TR1610 Corner common to sections 2, 3, and _____
AP4 TR1711

EXISTING SURVEYS

Original Government Survey

Year surveyed _____
Original monument _____
(Wood post, stone, pile of stones, pipe, etc.)

Bearing Trees

Species _____
Diameter _____
Bearing _____
Distance _____

Subsequent Corner Restoration

Year surveyed 1928 By GLO
Where filed or recorded Survey notes p126
Monument 1 P. 3 Ft long, 1" dia
(Original, concrete post, iron rod, etc.)
28" in ground with brass cap marked

TR1711
AP4 | 52

Bearing Trees, Reference Objects AP1

Species none
Diameter Set 1928
Bearing _____
Distance _____

Original Evidence Found

Year of search 1996 By R. MAJN
Monument found MTCF DONE BK3 Pg 46

Original Bearing Trees Found

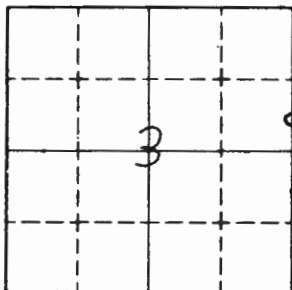
Species _____
Diameter _____
Bearing _____
Distance _____

Evidence of Subsequent Corner Restoration Found

Year of search 12/19/78 By Randy Silbaugh
1 P in good shape
Needs BT'S

Bearing Trees, Reference Objects

Species _____
Diameter _____
Bearing _____
Distance _____



Sketch

○ Corner ▨ F.S. Land

Relation of Evidence to Record Features Along Section Lines

Section line to sections _____
 Object _____
 Record distance _____
 Measured distance _____

Other Evidence

Describe evidence of use and occupation such as roads, fences, clearings, timber cutting lines, plantations, etc.. Cite source of testimony if any. _____

At time of search:

1. Did you have the record description?

Yes Y No _____

2. How was search area located?

Pacing, chaining, photos, maps,
 etc. Chaining, compass

3. Man hours spent in search 1

4. Do you think additional search might

recover evidence? Yes _____ No ✓

5. Signature R. Ellberg

Perpetuation Record

Monument and accessories established. Include brief description of area. _____
I set a steel sign post 2.45' North of
IP, like to the north and south is to
F.S. standards.

Certified corner restoration certificate prepared: Yes _____ No _____

Filed in county records at _____ Date _____ County Document No. _____

Identified on aerial photo No. _____ Which is filed at _____

Index No. D 7-8
(Alphabetical - Numerical)

BOOK # 5 LAND CORNER RECORD
PAGE # 37 (RECTANGULAR SURVEYS)

RS-5880-11 (5/12/64)

T. 142 R. 28 Mer. N.F. CH. P. QUVA County CASS State M. IN.
AP # 2 Corner common to sections 5 and 8

EXISTING SURVEYS

Original Government Survey

Original Evidence Found

Year surveyed _____
Original monument _____
(Wood post, stone, pile of stones, pipe, etc.)

Year of search _____ By _____
Monument found _____

Bearing Trees

Original Bearing Trees Found

Species _____
Diameter _____
Bearing _____
Distance _____

Species _____
Diameter _____
Bearing _____
Distance _____

Subsequent Corner Restoration

Evidence of Subsequent Corner Restoration Found

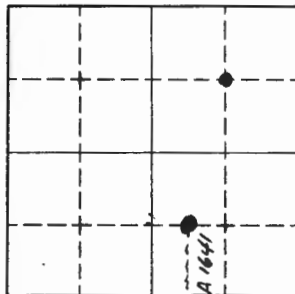
Year surveyed 1928 By GLO
Where filed or recorded _____
Monument 1" Iron Pipe with Brass Cap
(Original, concrete post, iron rod, etc.)

Year of search _____ By _____

SS
AP 2
TR
1691

Bearing Trees, Reference Objects

Species Location marked on 8" map
Diameter Approx 4' W of cor.
Bearing _____
Distance _____



Sketch

○ Corner ▨ F.S. Land

Relation of Evidence to Record Features Along Section Lines

Section line to sections _____
 Object _____
 Record distance _____
 Measured distance _____

Other Evidence

Describe evidence of use and occupation such as roads, fences, clearings, timber cutting lines, plantations, etc.. Cite source of testimony if any. _____

Lot posts on line North to South on each side of road

At time of search:

1. Did you have the record description?

Yes _____ No

2. How was search area located?

Pacing, chaining, photos, maps, etc. *photos & map*

3. Man hours spent in search *10 min.*

4. Do you think additional search might recover evidence? Yes _____ No _____

5. Signature _____

Perpetuation Record

Monument and accessories established. Include brief description of area. _____

Certified corner restoration certificate prepared: Yes _____ No _____

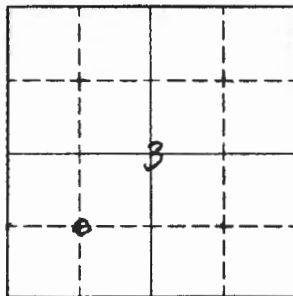
Filed in county records at _____ Date _____ County Document No. _____

Identified on aerial photo No. _____ Which is filed at _____

T. 142 R. 28 Mer. N.F. Chippewa County Cass State MINN.
SW 1/4 Corner common to sections 3 and 1

EXISTING SURVEYS

Original Government Survey	Original Evidence Found
Year surveyed _____ Original monument _____ <small>(Wood post, stone, pile of stones, pipe, etc.)</small>	Year of search _____ By _____ Monument found _____
<p style="text-align: center;">Bearing Trees</p> Species _____ Diameter _____ Bearing _____ Distance _____	<p style="text-align: center;">Original Bearing Trees Found</p> Species _____ Diameter _____ Bearing _____ Distance _____
<p style="text-align: center;">Subsequent Corner Restoration</p>	<p style="text-align: center;">Evidence of Subsequent Corner Restoration Found</p>
Year surveyed <u>1928</u> By <u>Cass Co.</u> Where filed or recorded _____ Monument <u>Iron post 3 FT long in diam.</u> <small>(Original, concrete post, iron rod, etc.)</small> <u>28 in. in ground.</u>	Year of search <u>1946</u> By <u>W. T. Hoef, Emery</u> <u>G.L.D. Cor. W T. Hoef's Cap</u> <u>6 in above ground.</u>
<p style="text-align: center;">Bearing Trees, Reference Objects</p>	
Species _____ Diameter _____ Bearing _____ Distance _____	<u>Maple</u> <u>12"</u> <u>S. 28° E</u> <u>33 LKS.</u>



Sketch

○ Corner ▨ F.S. Land

Relation of Evidence to Record Features Along Section Lines

Section line to sections -----
Object -----
Record distance -----
Measured distance -----

Other Evidence

Describe evidence of use and occupation such as roads, fences, clearings, timber cutting lines, plantations, etc.. Cite source of testimony if any. F. S. Tag on 1. Disc
of 4 in Oak 14 LKS. N.E. of cor.

At time of search:

1. Did you have the record description?

Yes _____ No X

2. How was search area located?

Pacing, chaining, photos, maps,
etc. Chain & compass

3. Man hours spent in search 5 min.

4. Do you think additional search might
recover evidence? Yes X No _____

There my brother
witness trees.
5. Signature Lee M. Withers

Perpetuation Record

Monument and accessories established. Include brief description of area. _____

Certified corner restoration certificate prepared: Yes _____ No _____

Filed in county records at _____ Date _____ County Document No. _____

Identified on aerial photo No. _____ Which is filed at _____

Index No. D-14, 15
(Alphabetical - Numerical)

LAND CORNER RECORD
(RECTANGULAR SURVEYS)

R9-7150-4 (Rev. 6/13/67)
GPO 802-127

T. 142 N R. 28 W 5th Mer. N.F. Chippewa County Cass State Mn
TR 1415 Corner common to sections 3 and _____
API TR1414

EXISTING SURVEYS

Original Government Survey

Year surveyed _____
Original monument _____
(Wood post, stone, pile of stones, pipe, etc.)

Bearing Trees

Species _____
Diameter _____
Bearing _____
Distance _____

Subsequent Corner Restoration

Year surveyed 1928 By GLO
Where filed or recorded Survey notes, p 135
Monument 1P, 3ft long, 1" dia, 30" in
(Original, concrete post, iron rod, etc.) ground, with brass cap marked

Bearing Trees, Reference Objects API 53
TR1414

Species hole
Diameter set
Bearing _____
Distance _____

Original Evidence Found

Year of search 1996 By R. MAIN
Monument found MICE DONE BK3 Pg 67

Original Bearing Trees Found

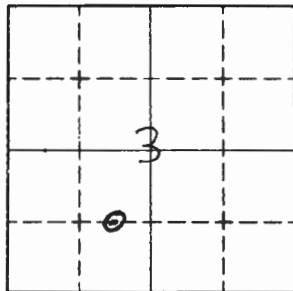
Species _____
Diameter _____
Bearing _____
Distance _____

Evidence of Subsequent Corner Restoration Found

Year of search 1965 By Withcoff - Emery
1P, 8" above ground
1/8/79 1P in good shape R.S.
Needs BT's

Bearing Trees, Reference Objects

Species _____
Diameter _____
Bearing _____
Distance _____



Sketch

○ Corner ▨ F.S. Land

Relation of Evidence to Record Features Along Section Lines

Section line to sections _____
 Object _____
 Record distance _____
 Measured distance _____

Other Evidence

Describe evidence of use and occupation such as roads, fences, clearings, timber cutting lines, plantations, etc.. Cite source of testimony if any. _____

At time of search:

1. Did you have the record description?

Yes _____ No X

2. How was search area located?

Pacing, chaining, photos, maps,
 etc. Chainy Compass

3. Man hours spent in search 1 hr

4. Do you think additional search might
 recover evidence? Yes _____ No ✓

5. Signature Leo Withaert

Perpetuation Record

Monument and accessories established. Include brief description of area. _____

Blas Cap lies by OAK post + cor. lies
S 33° E, 22 LKS From 5" maple with F.S. TAG
On IT.

1/79 I set steel sign posts 3.9' east and
4.0' south of IP. Line to east + south is
posted to F.S. STANDARDS, RS.

Certified corner restoration certificate prepared: Yes _____ No _____

Filed in county records at _____ Date _____ County Document No. _____

Identified on aerial photo No. _____ Which is filed at _____

Index No. D-14-15
(Alphabetical - Numerical)

BOOK # 3
PAGE # 67

LAND CORNER RECORD
(RECTANGULAR SURVEYS)

RS-5680-11 (5/12/84)

T. 142 R. 2-D Mer. N.F. Chippewa County Cass State Ill.
Corner common to sections 3 and _____
APITR1414/S3

EXISTING SURVEYS

Original Government Survey

Year surveyed _____ By _____

Original monument _____
(Wood post, stone, pile of stones, pipe, etc.)

Bearing Trees

Species _____

Diameter _____

Bearing _____

Distance _____

Original Evidence Found

Year of search _____ By _____

Monument found _____

Original Bearing Trees Found

Species _____

Diameter _____

Bearing _____

Distance _____

Subsequent Corner Restoration

Year surveyed _____ By _____

Where filed or recorded _____

Monument _____
(Original, concrete post, iron rod, etc.)

Bearing Trees, Reference Objects

Species _____

Diameter _____

Bearing _____

Distance _____

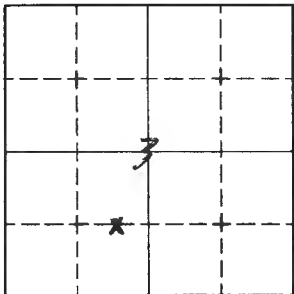
Evidence of Subsequent Corner Restoration Found

Year of search _____ By Wilhoit-Emerly

G.L.C. 501

8" above ground.

Relation of Evidence to Record Features Along Section Lines



Sketch

O Corner ▨ F.S. Land

Section line to sections _____
Object _____
Record distance _____
Measured distance _____

Other Evidence

Describe evidence of use and occupation such as roads, fences, clearings, timber cutting lines, plantations, etc.. Cite source of testimony if any. _____

At time of search:

1. Did you have the record description?

Yes _____ No X

2. How was search area located?

Pacing, chaining, photos, maps, etc. Compass

3. Man hours spent in search 1 hr

4. Do you think additional search might recover evidence? Yes X No _____

RT

5. Signature _____

Perpetuation Record

Monument and accessories established. Include brief description of area.

Brass cap lies by oak post & cork lies

S33° E 221Ks. From 5" maple with F.S.

Tag on it

Certified corner restoration certificate prepared: Yes _____ No _____

Filed in county records at _____ Date _____ County Document No. _____

Identified on aerial photo, No. _____ Which is filed at _____

Index No. D-15
(Alphabetical - Numerical)

BOOK # 3
PAGE # 54

LAND CORNER RECORD
(RECTANGULAR SURVEYS)

RS-5680-11 (5/12/84)

T. 142 R. 28 Mer. N.F. 1115 County 255 State N. D.
CS #16 Corner ~~common to section~~ 3 and

EXISTING SURVEYS

Original Government Survey

Year surveyed _____

Original monument _____
(Wood post, stone, pile of stones, pipe, etc.)

Bearing Trees

Species _____

Diameter _____

Bearing _____

Distance _____

Original Evidence Found

Year of search _____ By _____

Monument found _____

Original Bearing Trees Found

Species _____

Diameter _____

Bearing _____

Distance _____

Subsequent Corner Restoration

Year surveyed 1928 By G.L.O. RE SURVEY

Where filed or recorded _____

Monument IRON POST 3' X 1" DIAM / BRASS CAP
(Original, concrete post, iron rod, etc.)

Evidence of Subsequent Corner Restoration Found

Year of search 1965 By WITTHOFT-EMERY

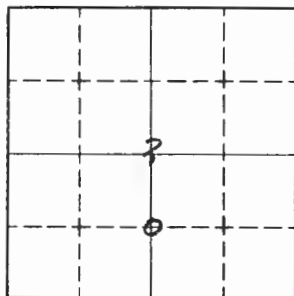
BRASS CAP G.L.O. COR.

6" above ground.

Bearing Trees, Reference Objects

Species	<u>MAPLE</u>	<u>MAPLE</u>
Diameter	<u>12"</u>	<u>14"</u>
Bearing	<u>S 69 1/4 E</u>	<u>N 85 1/2 W</u>
Distance	<u>65.1 K'S</u>	<u>23.1 K'S</u>
	<u>42.9'</u>	<u>15.18'</u>

Species	<u>MAPLE</u>	<u>MAPLE STUMP</u>
Diameter	<u>14"</u>	<u>14"</u>
Bearing	<u>?</u>	<u>?</u>
Distance	<u>63 K'S</u>	<u>22 K'S</u>



Sketch

○ Corner ▨ F.S. Land

Relation of Evidence to Record Features Along Section Lines

Section line to sections _____
Object _____
Record distance _____
Measured distance _____

Other Evidence

Describe evidence of use and occupation such as roads, fences, clearings, timber cutting lines, plantations, etc.. Cite source of testimony if any.

At time of search:

1. Did you have the record description?

Yes _____ No X

2. How was search area located?

Pacing, chaining, photos, maps,

etc. Ch - map + compass

3. Man hours spent in search 20 M

4. Do you think additional search might

recover evidence? Yes _____ No X

Perpetuation Record

Monument and accessories established. Include brief description of area.

Certified corner restoration certificate prepared: Yes _____ No _____

Filed in county records at _____ Date _____ County Document No. _____

5. Signature [Signature]

Identified on aerial photo No. _____ Which is filed at _____

T. 142 N R. 28 W 5th Mer. N.F. Chippewa County Cass State Mn
CS 1/16 Corner common to sections 3 and _____

EXISTING SURVEYS

Original Government Survey

Year surveyed _____

Original monument _____
(Wood post, stone, pile of stones, pipe, etc.)

Bearing Trees

Species _____

Diameter _____

Bearing _____

Distance _____

Original Evidence Found

Year of search 1995 By R MAIN

Monument found MTCF DONE BK3 Pg 54

Original Bearing Trees Found

Species _____

Diameter _____

Bearing _____

Distance _____

Subsequent Corner Restoration

Year surveyed 1928 By GLO

Where filed or recorded Survey notes, p129

Monument 1 P, 3ft long, 1" dia, 30"
(Original, concrete post, iron rod, etc.)
in the ground, with brass cap marked

Evidence of Subsequent Corner Restoration Found

Year of search 1965 By Witthoef - Emely

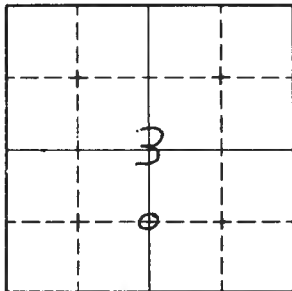
Found 1 P.

1/9/79 - 1 P is in good
shape, scribe is visible on BT. KS.
Needs BT'S

Bearing Trees, Reference Objects		
Species	<u>maple</u>	<u>maple</u>
Diameter	<u>12"</u>	<u>14"</u>
Bearing	<u>S 69° 15' E</u>	<u>N 85° 30' W</u>
Distance	<u>65 Lts</u>	<u>23 Lts</u>

Bearing Trees, Reference Objects		
Species	<u>maple</u>	
Diameter		
Bearing	<u>S 69° E</u>	
Distance	<u>42.9'</u>	

15.18'



Sketch

○ Corner ▨ F.S. Land

Relation of Evidence to Record Features Along Section Lines

Section line to sections _____
 Object _____
 Record distance _____
 Measured distance _____

Other Evidence

Describe evidence of use and occupation such as roads, fences, clearings, timber cutting lines, plantations, etc.. Cite source of testimony if any. Cot. lies N 88° W
17 ft from a 8" oak with F.S. TAG on it.

At time of search:

1. Did you have the record description?
 Yes _____ No X

2. How was search area located?

Pacing, chaining, photos, maps,
 etc. Chaining + compass

3. Man hours spent in search 20 min

4. Do you think additional search might
 recover evidence? Yes _____ No ✓

5. Signature Leo Witthoeft

Perpetuation Record

Monument and accessories established. Include brief description of area.
I set a steel sign post 3.4' west of IP.
The line to the west is to F.S. standards

Certified corner restoration certificate prepared: Yes _____ No _____

Filed in county records at _____ Date _____ County Document No. _____

Identified on aerial photo No. _____ Which is filed at _____

Index No. D-17
(Alphabetical - Numerical)

LAND CORNER RECORD
(RECTANGULAR SURVEYS)

R9-7150-4 (Rev. 6/13/67)
GPO 502-127

T. 142N R. 28W 5th Mer. N.F. Chippewa County Cass State Mn
85416 Corner common to sections 2, 3, and _____

EXISTING SURVEYS

Original Government Survey

Year surveyed _____
Original monument _____
(Wood post, stone, pile of stones, pipe, etc.)

Bearing Trees

Species _____
Diameter _____
Bearing _____
Distance _____

Subsequent Corner Restoration

Year surveyed 1928 By GLO
Where filed or recorded Survey notes p 126, 132
Monument According to notes, they only
set a temp. STAKE. But there is
a GLO brass cap there.

Bearing Trees, Reference Objects

Species _____
Diameter _____
Bearing _____
Distance _____

Original Evidence Found

Year of search 1995 By R. MAIN
Monument found MTCR DONE BK6 pg 15

Original Bearing Trees Found

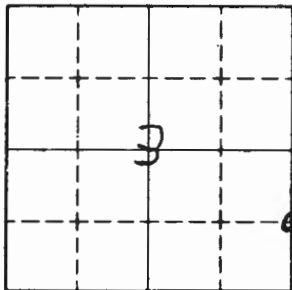
Species _____
Diameter _____
Bearing _____
Distance _____

Evidence of Subsequent Corner Restoration Found

Year of search 5/79 By R S. Baugh
I Found a GLO Brass Cap marked
S3 / S2
Needs BT'S
5/16
1928

Bearing Trees, Reference Objects

Species _____
Diameter _____
Bearing _____
Distance _____



Sketch

○ Corner ▨ F.S. Land

Relation of Evidence to Record Features Along Section Lines

Section line to sections _____
 Object _____
 Record distance _____
 Measured distance _____

Other Evidence

Describe evidence of use and occupation such as roads, fences, clearings, timber cutting lines, plantations, etc.. Cite source of testimony if any. _____

At time of search:

1. Did you have the record description?

Yes _____ No _____

2. How was search area located?

Pacing, chaining, photos, maps, etc. _____

3. Man hours spent in search _____

4. Do you think additional search might recover evidence? Yes _____ No _____

5. Signature _____

Perpetuation Record

Monument and accessories established. Include brief description of area. _____
The line to the North & South is posted to F.S. standard. I set a post 3.7' North of the I.P.

Certified corner restoration certificate prepared: Yes _____ No _____
 Filed in county records at _____ Date _____ County Document No. _____
 Identified on aerial photo No. _____ Which is filed at _____

Index No. D-17
(Alphabetical - Numerical)LAND CORNER RECORD
(RECTANGULAR SURVEYS)R9-7150-4 (Rev. 6/13/67)
GPO 802-127T. 142 R. 28 S. Mer. N.F. CHIPPEWA County CASS State MIN.
SOUTH 1/16 BET. Corner common to sections 2 and 3

EXISTING SURVEYS

Original Government Survey

Year surveyed _____
Original monument _____
(Wood post, stone, pile of stones, pipe, etc.)

Bearing Trees

Species _____
Diameter _____
Bearing _____
Distance _____

Subsequent Corner Restoration

Year surveyed _____ By GLO RESURVEY
Where filed or recorded NOT RECORDED IN NOTES
Monument 1" X 3/8" IRON POST
(Original, concrete, cast iron, etc.)
Ed. By Wm. OLESON 11-22-78 - IN PLACE
LINE TO STANDARD EAST LINE, SEC. 3
NO BT'S. RECORDED IN NOTES

Bearing Trees, Reference Objects

Species RECORDED IN WALKER.
Diameter LINE TO STANDARD LOOSE LEAF
Bearing FIELD BOOK
Distance FEB 1978 - APRIL 1979

Original Evidence Found

Year of search 1995 By R. MAIN
Monument found MTCE DONE BK6 Pg 15

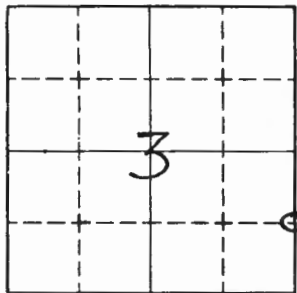
Original Bearing Trees Found

Species _____
Diameter _____
Bearing _____
Distance _____

Evidence of Subsequent Corner Restoration Found

Year of search _____ By _____

Bearing Trees, Reference Objects



Sketch

○ Corner ▨ F.S. Land

Relation of Evidence to Record Features Along Section Lines

Section line to sections _____
 Object _____
 Record distance _____
 Measured distance _____

Other Evidence

Describe evidence of use and occupation such as roads, fences, clearings, timber cutting lines, plantations, etc.. Cite source of testimony if any. _____

At time of search:

1. Did you have the record description?

Yes _____ No _____

2. How was search area located?

Pacing, chaining, photos, maps, etc. _____

3. Man hours spent in search _____

4. Do you think additional search might recover evidence? Yes _____ No _____

5. Signature _____

Perpetuation Record

Monument and accessories established. Include brief description of area. _____

Certified corner restoration certificate prepared: Yes _____ No _____

Filed in county records at _____ Date _____ County Document No. _____

Identified on aerial photo No. _____ Which is filed at _____

Index No. D-E-16
(Alphabetical - Numerical)

BOOK # 3
PAGE # 61

LAND CORNER RECORD
(RECTANGULAR SURVEYS)

RS-5680-11 (5/12/81)

T. 14 R. 28 Mer. N.F. Chipp County Ca State M.I.
AP3-TR 1610 Corner common to sections 3 and _____

EXISTING SURVEYS

Original Government Survey

Year surveyed _____
Original monument _____
(Wood post, stone, pile of stones, pipe, etc.)

Bearing Trees

Species _____
Diameter _____
Bearing _____
Distance _____

Subsequent Corner Restoration

Year surveyed _____ By _____
Where filed or recorded _____
Monument _____
(Original, concrete post, iron rod, etc.)

Bearing Trees, Reference Objects

Species _____
Diameter _____
Bearing _____
Distance _____

Original Evidence Found

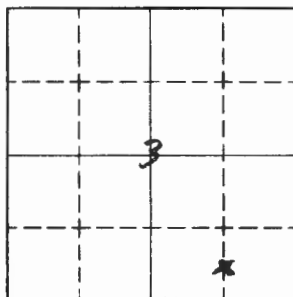
Year of search _____ By _____
Monument found _____

Original Bearing Trees Found

Species _____
Diameter _____
Bearing _____
Distance _____

Evidence of Subsequent Corner Restoration Found

Year of search 1965 By J. J. ...
Brass cap on 1" pipe 8" above
71001101



Sketch

○ Corner ▨ F.S. Land

Relation of Evidence to Record Features Along Section Lines

Section line to sections _____
 Object _____
 Record distance _____
 Measured distance _____

Other Evidence

Describe evidence of use and occupation such as roads, fences, clearings, timber cutting lines, plantations, etc.. Cite source of testimony if any. _____

At time of search:

1. Did you have the record description?

Yes _____ No X

2. How was search area located?

Pacing, chaining, photos, maps,
 etc. C

3. Man hours spent in search 15 min.

4. Do you think additional search might
 recover evidence? Yes X No _____

There is no more to be found.

5. Signature [Signature]

Perpetuation Record

Monument and accessories established. Include brief description of area.

BRASS CAP LIES W. OF 3" MAPLE WITH F.S.

TAG ON IT 10 F.S.

Certified corner restoration certificate prepared: Yes _____ No _____

Filed in county records at _____ Date _____ County Document No. _____

Identified on aerial photo No. _____ Which is filed at _____

Index No. DE-17
(Alphabetical - Numerical)

LAND CORNER RECORD
(RECTANGULAR SURVEYS)

R9-7150-4 (Rev. 6/13/67)
 GPO 802-127

T. 142 N R. 28 W 5th Mer. N.F. Chippewa County Cass State Mn.
 Corner common to sections 2, 3 and _____

AP4 - TR1610

EXISTING SURVEYS

Original Government Survey

Year surveyed _____
 Original monument _____
(Wood post, stone, pile of stones, pipe, etc.)

Bearing Trees

Species _____
 Diameter _____
 Bearing _____
 Distance _____

Subsequent Corner Restoration

Year surveyed 1928 By R. Silbaugh
 Where filed or recorded Survey notes, p126
 Monument 1P, 3ft log, 1" dia, 20" in
(Original concrete post, iron rod, etc.)
ground, in mound of stone,
with brass cap marked

Bearing Trees, Reference Objects AP4
TR1610

Species none 53 52
 Diameter set 1928
 Bearing _____
 Distance _____

Original Evidence Found

Year of search 1995 By R MAIN
 Monument found MTCF DONE BK3 Pg 44

Original Bearing Trees Found

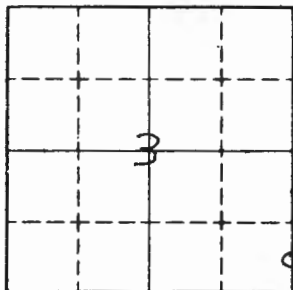
Species _____
 Diameter _____
 Bearing _____
 Distance _____

Evidence of Subsequent Corner Restoration Found

Year of search 1965 By WITTOEFT - Emety
Brass Cap on 1" pipe, 18"
above ground.
12/19/78 I.P. in good shape, R.S
Needs BT's

Bearing Trees, Reference Objects

_____ /



Sketch

○ Corner ▨ F.S. Land

Relation of Evidence to Record Features Along Section Lines

Section line to sections _____
 Object _____
 Record distance _____
 Measured distance _____

Other Evidence

Describe evidence of use and occupation such as roads, fences, clearings, timber cutting lines, plantations, etc.. Cite source of testimony if any.

Cor. Lies S 31Lks From 3rd W. oak with a
 F.S. TAG on it, and 36 ~~1/2~~ Lks West of
 a old logging road.

At time of search:

1. Did you have the record description?

Yes X No _____

2. How was search area located?

Pacing, chaining, photos, maps,
 etc. Chaining + Compass

3. Man hours spent in search 15 min

4. Do you think additional search might

recover evidence? Yes _____ No X

Perpetuation Record

Monument and accessories established. Include brief description of area.

I set a steel sign post 2.85' north of
 IP, the line to the north is to F.S. standards

RS. 12/78

Certified corner restoration certificate prepared: Yes _____ No _____

Filed in county records at _____ Date _____ County Document No. _____

Identified on aerial photo No. _____ Which is filed at _____

5. Signature Leo Witthoeft

T. 142 N. R. 28 W. Mer. N.F. Chippewa County Cass State MINN
Corner common to sections 5-8 and _____

EXISTING SURVEYS

Original Government Survey

Year surveyed _____
Original monument _____
(Wood post, stone, pile of stones, pipe, etc.)

Bearing Trees

Species _____
Diameter _____
Bearing _____
Distance _____

Subsequent Corner Restoration

Year surveyed 1928 By GLD
Where filed or recorded _____
Monument 1" Iron pipe with Brass Cap
(Original, concrete post, iron rod, etc.)

TR
1541
S 5 | AP 3
S 8

Bearing Trees, Reference Objects

Species Location Poster on
Diameter 14" Birch APPROX. 3 FT.
Bearing East of Cor.
Distance _____

Original Evidence Found

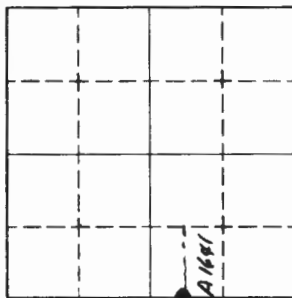
Year of search _____ By _____
Monument found _____

Original Bearing Trees Found

Species _____
Diameter _____
Bearing _____
Distance _____

Evidence of Subsequent Corner Restoration Found

Year of search _____ By _____



Sketch

○ Corner ▨ F.S. Land

Relation of Evidence to Record Features Along Section Lines

Section line to sections _____
 Object _____
 Record distance _____
 Measured distance _____

Other Evidence

Describe evidence of use and occupation such as roads, fences, clearings, timber cutting lines, plantations, etc.. Cite source of testimony if any. _____

At time of search:

1. Did you have the record description?

Yes _____ No _____

2. How was search area located?

Pacing, chaining, photos, maps,
 etc. _____

3. Man hours spent in search _____

4. Do you think additional search might
 recover evidence? Yes _____ No _____

5. Signature _____

Perpetuation Record

Monument and accessories established. Include brief description of area. _____

Certified corner restoration certificate prepared: Yes _____ No _____

Filed in county records at _____ Date _____ County Document No. _____

Identified on aerial photo No. _____ Which is filed at _____

Index No. E-13
(Alphabetical - Numerical)

LAND CORNER RECORD
(RECTANGULAR SURVEYS)

R9-7150-4 (Rev. 6/13/67)
GPO 802-127

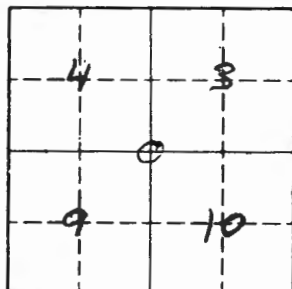
T. 142 N R. 28 W 5th Mer. N.F. Chippewa County Cass State Mh
Section Corner common to sections 3, 4, 9 and 10

EXISTING SURVEYS

Original Government Survey		Original Evidence Found			
Year surveyed _____		Year of search <u>1928</u> By <u>GLO</u>			
Original monument _____ <small>(Wood post, stone, pile of stones, pipe, etc.)</small>		Monument found <u>WOOD STAKE</u>			
Bearing Trees		Original Bearing Trees Found			Dead
Species _____	_____	Species <u>Stump</u>	<u>Stump</u>	<u>Stump</u>	<u>Remains</u>
Diameter _____	_____	Diameter <u>N 21° E</u>	<u>S 28° E</u>	_____	_____
Bearing _____	_____	Bearing _____	_____	<u>S 17° W</u>	<u>N 28° W</u>
Distance _____	_____	Distance <u>11 Lks</u>	<u>12 Lks</u>	<u>24 Lks</u>	<u>36 Lks</u>

Subsequent Corner Restoration		Evidence of Subsequent Corner Restoration Found	
Year surveyed. <u>1928</u> By <u>GLO</u>		Year of search <u>1965</u> By <u>Withhoff - Emery</u>	
Where filed or recorded <u>Survey notes p 125</u>		<u>Brass Cap GLO cor on a 2"</u>	
Monument <u>7P 3FT logs 2" dia, 28"</u> <small>(Original, concrete post, iron rod, etc.)</small>		<u>pipe 8" above ground.</u>	
<u>14 ground, with brass cap marked</u>		<u>1/8/79 T P 14 good shape R.S.</u>	
<u>T142 N R28 W</u>		<u>Need BTS</u>	

Bearing Trees, Reference Objects				Bearing Trees, Reference Objects			
Species <u>maple</u>	<u>maple</u>	<u>maple</u>	<u>1928</u>	<u>hole</u>	_____	_____	_____
Diameter <u>8"</u>	<u>10"</u>	<u>10"</u>	<u>maple 6"</u>	<u>Found</u>	_____	_____	_____
Bearing <u>N 65 1/2° E</u>	<u>S 55° 45' E</u>	<u>S 51° 15' W</u>	<u>N 40° 45' W</u>	_____	_____	_____	_____
Distance <u>126 Lks</u>	<u>140 Lks</u>	<u>213 Lks</u>	<u>189 Lks</u>	_____	_____	_____	_____
<u>83.16°</u>	<u>92.4°</u>	<u>140.58°</u>	<u>124.74</u>	_____	_____	_____	_____



Sketch

○ Corner ▨ F.S. Land

Relation of Evidence to Record Features Along Section Lines

Section line to sections _____
 Object _____
 Record distance _____
 Measured distance _____

Other Evidence

Describe evidence of use and occupation such as roads, fences, clearings, timber cutting lines, plantations, etc.. Cite source of testimony if any. _____

1996 R. MAEN MTLR DONE BK3 Pg 42

At time of search:

1. Did you have the record description?

Yes _____ No

2. How was search area located?

Pacing, chaining, photos, maps, etc. chaining & compass

3. Man hours spent in search 15 min

4. Do you think additional search might recover evidence? Yes _____ No

5. Signature Leo Witthoef

Perpetuation Record

Monument and accessories established. Include brief description of area. _____

Brass cap lies N 17 lks of basswood tree, 4" dia diameter, with F.S. tag on it. Cap is at fence line corner.

I set a steel post 4.4" east of IP and 4.5" south. Lines to east and south are to Forest Service standards. R.S.

Certified corner restoration certificate prepared: Yes _____ No _____

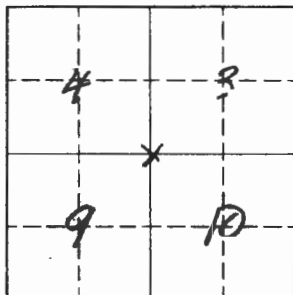
Filed in county records at _____ Date _____ County Document No. _____

Identified on aerial photo No. _____ Which is filed at _____

T. 142 R. 2D Mer. N.F. _____ County _____ State _____
SECTION Corner common to sections 3, 4, 9 and 10

EXISTING SURVEYS

Original Government Survey	Original Evidence Found
Year surveyed _____ Original monument _____ <small>(Wood post, stone, pile of stones, pipe, etc.)</small>	Year of search _____ By _____ Monument found _____
<p style="text-align: center;">Bearing Trees</p> Species _____ Diameter _____ Bearing _____ Distance _____	<p style="text-align: center;">Original Bearing Trees Found</p> Species _____ Diameter _____ Bearing _____ Distance _____
<p style="text-align: center;">Subsequent Corner Restoration</p>	<p style="text-align: center;">Evidence of Subsequent Corner Restoration Found</p>
Year surveyed _____ By _____ Where filed or recorded _____ Monument _____ <small>(Original, concrete post, iron rod, etc.)</small>	Year of search <u>1972</u> By <u>WIT: left - empty</u> <u>Brass Cap BLO Cor. on a 2"</u> <u>pipe 8" above ground.</u>
<p style="text-align: center;">Bearing Trees, Reference Objects</p> Species _____ Diameter _____ Bearing _____ Distance _____	_____ _____ _____



Sketch

○ Corner ▨ F.S. Land

Relation of Evidence to Record Features Along Section Lines

Section line to sections _____
 Object _____
 Record distance _____
 Measured distance _____

Other Evidence

Describe evidence of use and occupation such as roads, fences, clearings, timber cutting lines, plantations, etc.. Cite source of testimony if any. _____

At time of search:

1. Did you have the record description?

Yes _____ No X

2. How was search area located?

Pacing, chaining, photos, maps,
 etc. Chaining & compass

3. Man hours spent in search 15 min

4. Do you think additional search might recover evidence? Yes X No _____

There may be B.T.

5. Signature Lo M. [unclear]

Perpetuation Record

Monument and accessories established. Include brief description of area.

Brass cap lie N. 17 LKs of Basswood tree
4" diam. with F.S. tag on it. cap. under
good fence line.

Certified corner restoration certificate prepared: Yes _____ No _____

Filed in county records of _____ Date _____ County Document No. _____

Identified on aerial photo No. _____ Which is filed at _____

Index No. E-14.15
(Alphabetical - Numerial)

LAND CORNER RECORD
(RECTANGULAR SURVEYS)

R9-7 150-4 (Rev. 6/13/67)
 GPO 802-127

T. 142 N R. 28 W 5th Mer. N.F. Chippewa County Cass State MN
AP 4 Corner common to sections 3 10 and _____

EXISTING SURVEYS

Original Government Survey

Year surveyed _____
 Original monument _____
(Wood post, stone, pile of stones, pipe, etc.)

Bearing Trees

Species _____
 Diameter _____
 Bearing _____
 Distance _____

Subsequent Corner Restoration

Year surveyed 1928 By GLO
 Where filed or recorded Survey notes, p 128
 Monument 1. P. 3 ft long, 1" dia., 24"
(Original, concrete post, iron rod, etc.)
in the ground and in a mound of
stone, with brass cap marked

Bearing Trees, Reference Objects

Species none AP 4
 Diameter set TR 1414 | 53
 Bearing _____ 510
 Distance _____ 1928

Original Evidence Found

Year of search 1995 By RMAFN
 Monument found GLO ~~_____~~ ~~_____~~
BE 3 Aug 49

Original Bearing Trees Found

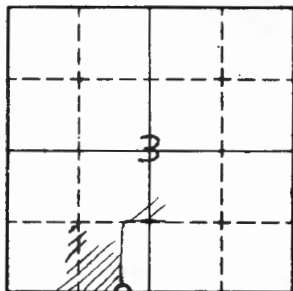
Species _____
 Diameter _____
 Bearing _____
 Distance _____

Evidence of Subsequent Corner Restoration Found

Year of search 1965 By Withroeft - Emery
Brass cap 18" above ground
Needs BT5

Bearing Trees, Reference Objects

Species _____
 Diameter _____
 Bearing _____
 Distance _____



Sketch

○ Corner ▨ F.S. Land

Relation of Evidence to Record Features Along Section Lines

Section line to sections _____
 Object _____
 Record distance _____
 Measured distance _____

Other Evidence

Describe evidence of use and occupation such as roads, fences, clearings, timber cutting lines, plantations, etc.. Cite source of testimony if any. Cor. lies S59°E
43 Lks From Cor. of old Fence line. F.S. TAG
on 14" maple N 82°W 15 Lks To Cor.

Cor. sits in a mound of stone

At time of search:

1. Did you have the record description?

Yes _____ No X

2. How was search area located?

Pacing, chaining, photos, maps,
 etc. chaining & compass

3. Man hours spent in search 10 min.

4. Do you think additional search might

recover evidence? Yes _____ No X

5. Signature Leo M. Witthoef

Perpetuation Record

Monument and accessories established. Include brief description of area. _____
I set steel 5/4 posts 3.5' North and 3.15'
west of IP. Like to north & west are to
F.S. standard. RS 12178

Certified corner restoration certificate prepared: Yes _____ No _____

Filed in county records of _____ Date _____ County Document No. _____

Identified on aerial photo No. _____ Which is filed at _____

Index No. E-14-15
(Alphabetical - Numerical)BOOK # 3
PAGE # 49LAND CORNER RECORD
(RECTANGULAR SURVEYS)

RS-5880-11 (5/12/84)

T. 142 R. 28 Mer. N.F. City County Cass State Miss
AP4-TR. 141 Corner common to sections 10, 3 and

EXISTING SURVEYS

Original Government Survey

Year surveyed _____
Original monument _____
(Wood post, stone, pile of stones, pipe, etc.)

Bearing Trees

Species _____
Diameter _____
Bearing _____
Distance _____

Subsequent Corner Restoration

Year surveyed _____ By _____
Where filed or recorded _____
Monument _____
(Original, concrete post, iron rod, etc.)

Bearing Trees, Reference Objects

Species _____
Diameter _____
Bearing _____
Distance _____

Original Evidence Found

Year of search _____ By _____
Monument found _____

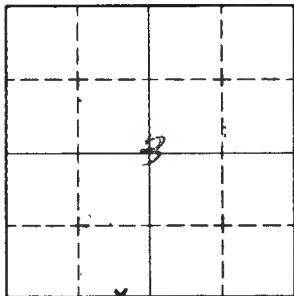
Original Bearing Trees Found

Species _____
Diameter _____
Bearing _____
Distance _____

Evidence of Subsequent Corner Restoration Found

Year of search 1971 By Witthoef, Emery
S. Col. 10found

Relation of Evidence to Record Features Along Section Lines



Sketch

Corner F.S. Land

Section line to sections _____
 Object _____
 Record distance _____
 Measured distance _____

Other Evidence

Describe evidence of use and occupation such as roads, fences, clearings, timber cutting lines, plantations, etc.. Cite source of testimony if any. Car lies S. 1/4

43 Lk. From cor. of old fence
Line F.S. Tap on 14" Maple N 92° W

Car sit in a mound of stone

At time of search:

1. Did you have the record description?

Yes _____ No X

2. How was search area located?

Pacing, chaining, photos, maps,
 etc. C. L. ...

3. Man hours spent in search 10 hrs.

4. Do you think additional search might

recover evidence? Yes _____ No X

Perpetuation Record

Monument and accessories established. Include brief description of area. _____

Certified corner restoration certificate prepared: Yes _____ No _____

Filed in county records at _____ Date _____ County Document No. _____

5. Signature [Signature]

Identified on aerial photo No. _____ Which is filed at _____

T. 142 R. 28 S. Mer. N.F. CHIPPEWA County CASS State MN.
QUARTER BET. Corner common to sections 3 and 10

EXISTING SURVEYS

Original Government Survey

Year surveyed _____
 Original monument _____
(Wood post, stone, pile of stones, pipe, etc.)

Bearing Trees

Species _____
 Diameter _____
 Bearing _____
 Distance _____

Original Evidence Found

Year of search _____ By _____
 Monument found _____

Original Bearing Trees Found

Species _____
 Diameter _____
 Bearing _____
 Distance _____

Subsequent Corner Restoration

Year surveyed 1928 By GLO RESURVEY
 Where filed or recorded ON FILE
 Monument SET 1" X 3/8" IRON POST
(Original, concrete post, iron rod, etc.)

PROPORTIONATE DISTANCE
2700.72' E+W

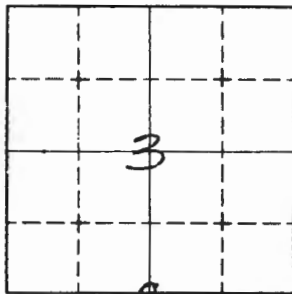
Evidence of Subsequent Corner Restoration Found

Year of search 3-15-95 By RM-CK
FD, GLO IRON FROZEN IN ROAD BED
NO EVIDENCE OF BT'S. FROM THIS POSITION
COULD BE FOUND - IRON APPEARS TO BE
OUT OF POSITION - NEED TO CHAIN FROM
OTHER IRONS IN AREA

Bearing Trees, Reference Objects

Species	<u>MAPLE</u>	<u>MAPLE</u>
Diameter	<u>7</u>	<u>8</u>
Bearing	<u>N13°30'E</u>	<u>S18°45'E</u>
Distance	<u>62 LKS.</u>	<u>37 LKS.</u>
	<u>40.92'</u>	<u>24.42'</u>

Bearing Trees, Reference Objects OVER



Sketch

○ Corner F.S. Land

Relation of Evidence to Record Features Along Section Lines

Section line to sections _____
 Object _____
 Record distance _____
 Measured distance _____

Other Evidence

Describe evidence of use and occupation such as roads, fences, clearings, timber cutting lines, plantations, etc.. Cite source of testimony if any. 9-20-95 RM-CK

CHAINED FROM SE COR SEC. 3 - 2700.7' TO 1/4 COR. THEN RAN NORTH AND FOUND CS 1/16 - WE FIND THAT OUR DISTANCE FROM CENTER OF ROAD IS 9' NORTH OF CS 1/16 - GO BACK TO 1/4 POSITION AND MEASURE SOUTH 9' TO SOUTH DITCH AND Fd. 13.5' ~~MAPLE~~ MAPLE AT SIDE - 24.42 UPPER PART IS HOLLOW - BT AREA MAY BE SOLID WILL CUT INTO ON ~~9-21-95~~ 9-21-95

At time of search:

1. Did you have the record description?
 Yes _____ No _____

2. How was search area located?
 Pacing, chaining, photos, maps, etc. _____

3. Man hours spent in search _____

4. Do you think additional search might recover evidence? Yes _____ No _____

5. Signature _____

Perpetuation Record

Monument and accessories established. Include brief description of area. _____
Fd. MAPLE STUMP HOLE AT N 1/4 E - 40.92' NEARLY LEVEL WITH ~~THE~~ GROUND

Certified corner restoration certificate prepared: Yes _____ No _____

Filed in county records at _____ Date _____ County Document No. _____

Identified on aerial photo No. _____ Which is filed at _____

Index No. F6
(Alphabetical - Numerical)

LAND CORNER RECORD
(RECTANGULAR SURVEYS)

T. 142 N R. 28 W Mer. N.F. Chippewa County Cass State MINN.

Corner common to sections _____ and _____

EXISTING SURVEYS

Original Government Survey

Year surveyed _____

Original monument _____
(Wood post, stone, pile of stones, pipe, etc.)

Bearing Trees

Species _____

Diameter _____

Bearing _____

Distance _____

Original Evidence Found

Year of search _____ By _____

Monument found _____

Original Bearing Trees Found

Species _____

Diameter _____

Bearing _____

Distance _____

Subsequent Corner Restoration

Year surveyed 1925 By G.L.P.

Where filed or recorded _____

Monument 1" Iron pipe with brass cap
(Original, concrete post, iron rod, etc.)

NW 1/4 S8

Bearing Trees, Reference Objects

Species Location marker on 5" maple

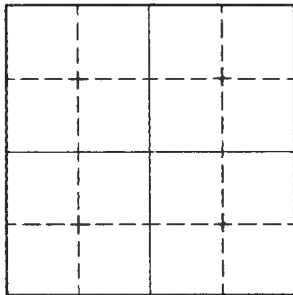
Diameter approx 4 FT, N 20° W

Bearing _____

Distance _____

Evidence of Subsequent Corner Restoration Found

Year of search _____ By _____



Sketch

Corner F.S. Land

Relation of Evidence to Record Features Along Section Lines

Section line to sections _____
Object _____
Record distance _____
Measured distance _____

Other Evidence

Describe evidence of use and occupation such as roads, fences, clearings, timber cutting lines, plantations, etc.. Cite source of testimony if any. _____

At time of search:

1. Did you have the record description?

Yes _____ No _____

2. How was search area located?

Pacing, chaining, photos, maps,
etc. _____

3. Man hours spent in search _____

4. Do you think additional search might
recover evidence? Yes _____ No _____

5. Signature _____

Perpetuation Record

Monument and accessories established. Include brief description of area. _____

Certified corner restoration certificate prepared: Yes _____ No _____

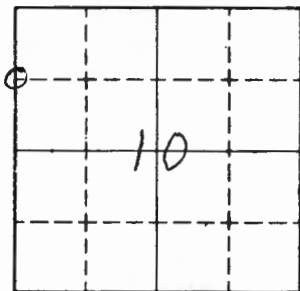
Filed in county records at _____ Date _____ County Document No. _____

Identified on aerial photo No. _____ Which is filed at _____

Index No. F-13
(Alphabetical - Numerical)LAND CORNER RECORD
(RECTANGULAR SURVEYS)R9-7150-4 (Rev. 6/13/67)
GPO 802-127T. 142N R. 28W 5th Mer. N.F. Chippewa County Cass State Mn
N 1/16 Corner common to sections 9, 10, and _____

EXISTING SURVEYS

Original Government Survey		Original Evidence Found	
Year surveyed _____		Year of search _____ By _____	
Original monument _____ <small>(Wood post, stone, pile of stones, pipe, etc.)</small>		Monument found _____	
Bearing Trees		Original Bearing Trees Found	
Species _____	_____	Species _____	_____
Diameter _____	_____	Diameter _____	_____
Bearing _____	_____	Bearing _____	_____
Distance _____	_____	Distance _____	_____
Subsequent Corner Restoration		Evidence of Subsequent Corner Restoration Found	
Year surveyed <u>1928</u> By <u>GLO</u>		Year of search <u>1/8/79</u> By <u>R Silbaugh</u>	
Where filed or recorded <u>Survey notes, p. 124</u>		<u>IP is in good shape</u>	
Monument <u>I.P. 3ft long, 1" dia 28"</u> <small>(Original: concrete post, iron rod, etc.)</small> <u>in the ground, with brass cap</u> <u>marked</u>		<u>Need BT's</u>	
Bearing Trees, Reference Objects		Bearing Trees, Reference Objects	
Species <u>balsam</u> <u>balsam</u>	<u>59/510</u>	<u>none</u>	_____
Diameter <u>4"</u> <u>4"</u>	<u>1928</u>	<u>Found</u>	_____
Bearing <u>N 19°36' E</u> <u>N 53° W</u>	_____	_____	_____
Distance <u>179 LKS</u> <u>200 LKS</u>	_____	_____	_____
<u>118.14</u> <u>132'</u>	_____	_____	_____



Sketch

○ Corner ▨ F.S. Land

Relation of Evidence to Record Features Along Section Lines

Section line to sections _____
 Object _____
 Record distance _____
 Measured distance _____

Other Evidence

Describe evidence of use and occupation such as roads, fences, clearings, timber cutting lines, plantations, etc.. Cite source of testimony if any.

IP is along Fence line running North & South

At time of search:

1. Did you have the record description?

Yes _____ No _____

2. How was search area located?

Pacing, chaining, photos, maps, etc. _____

3. Man hours spent in search _____

4. Do you think additional search might recover evidence? Yes _____ No _____

5. Signature _____

Perpetuation Record

Monument and accessories established. Include brief description of area.

I set a steel post 2.85" south of IP, The line North and South of IP is posted to F.S. Standard.

Certified corner restoration certificate prepared: Yes _____ No _____

Filed in county records at _____ Date _____ County Document No. _____

Identified on aerial photo No. _____ Which is filed at _____

T. 142 R. 28 Mer. N.F. Chippewa County Cass State MINN.
1/4 Corner common to sections _____ and _____

EXISTING SURVEYS

Original Government Survey

Year surveyed _____

Original monument _____
(Wood post, stone, pile of stones, pipe, etc.)

Bearing Trees

Species _____

Diameter _____

Bearing _____

Distance _____

Original Evidence Found

Year of search _____ By _____

Monument found _____

Original Bearing Trees Found

Species _____

Diameter _____

Bearing _____

Distance _____

Subsequent Corner Restoration

Year surveyed _____ By _____

Where filed or recorded _____

Monument _____
(Original, concrete post, iron rod, etc.)

Bearing Trees, Reference Objects

Species _____

Diameter _____

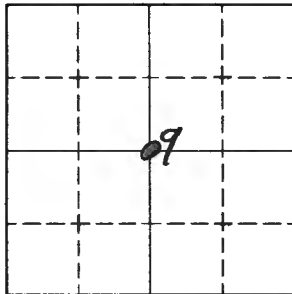
Bearing _____

Distance _____

Evidence of Subsequent Corner Restoration Found

Year of search 1966 By WITTHOEF-EMERY

Brass Cap G.L.O. level with
Ground.



Sketch

○ Corner ▨ F.S. Land

Relation of Evidence to Record Features Along Section Lines

Section line to sections _____
Object _____
Record distance _____
Measured distance _____

Other Evidence

Describe evidence of use and occupation such as roads, fences, clearings, timber cutting lines, plantations, etc.. Cite source of testimony if any. Brass Cap lies

along side of 4" square cedar post.

9 lies N 52° E 42 LK from 12" Tamrak

with F.S. Tag on it.

At time of search:

1. Did you have the record description?

Yes _____ No X

2. How was search area located?

Pacing, chaining, photos, maps,

etc. Chaining & compass

3. Man hours spent in search 10 min.

4. Do you think additional search might

recover evidence? Yes _____ No X

Perpetuation Record

Monument and accessories established. Include brief description of area. _____

Certified corner restoration certificate prepared: Yes _____ No _____

Filed in county records at _____ Date _____ County Document No. _____

Identified on aerial photo No. _____ Which is filed at _____

5. Signature Lee M. Withoff

Index No. G-13
(Alphabetical - Numerical)BK3 PG40LAND CORNER RECORD
(RECTANGULAR SURVEYS)RD-7150-4 (Rev. 6/13/67)
GPO 502-127T. 142N R. 28W 5th Mer. N.F. chippewa County Cass State Mh.
1/4 Corner common to sections 9 10 and _____

EXISTING SURVEYS

Original Government Survey

Year surveyed _____
Original monument _____
(Wood post, stone, pile of stones, pipe, etc.)

Bearing Trees

Species _____
Diameter _____
Bearing _____
Distance _____

Subsequent Corner Restoration

Year surveyed 1928 By GLC
Where filed or recorded Survey notes, p125
Monument IP 3ft long, 1" dia, 28"
1/4
in ground with brass cap marked

Bearing Trees, Reference Objects

Species Maple Spruce 59/S10
Diameter 9" 8" 1928
Bearing N 61°30'E S 33°45'W
Distance 73 Lts 146 Lts

Original Evidence Found

Year of search 1928 By GLC
Monument found wood stake

Original Bearing Trees Found

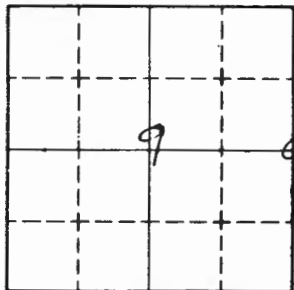
Species Rottch
Diameter Stamp
Bearing _____
Distance _____

Evidence of Subsequent Corner Restoration Found

Year of search 1965 By Withcoff - Emery
IP 10" above ground
1/9/79 IP in good shape RS.
Need BTs

Bearing Trees, Reference Objects

None
Found



Sketch

○ Corner ▣ F.S. Land

Relation of Evidence to Record Features Along Section Lines

Section line to sections _____
 Object _____
 Record distance _____
 Measured distance _____

Other Evidence

Describe evidence of use and occupation such as roads, fences, clearings, timber cutting lines, plantations, etc.. Cite source of testimony if any.

BASS Cap lies in Fence Corner and
 S18°W of a 12" oak with F.S. tag on it.

At time of search:

1. Did you have the record description?

Yes _____ No _____

2. How was search area located?

Pacing, chaining, photos, maps,
 etc. _____

3. Man hours spent in search _____

4. Do you think additional search might

recover evidence? Yes _____ No _____

5. Signature _____

Perpetuation Record

Monument and accessories established. Include brief description of area.

I set a steel sign post 3.7' North and
 3.1' west of I.P. The line to the north
 is posted to STANDARD, R.S.

Certified corner restoration certificate prepared: Yes _____ No _____

Filed in county records at _____ Date _____ County Document No. _____

Identified on aerial photo No. _____ Which is filed at _____

Index No. I-12
(Alphabetical - Numerical)

LAND CORNER RECORD
(RECTANGULAR SURVEYS)

89-5680-11 (5/12/81)

T. 1 R. 1 Mer. N.F. 21177 County C State IND.
ETC Corner common to sections 9 and 16

EXISTING SURVEYS

Original Government Survey

Year surveyed _____

Original monument _____
(Wood post, stake, pile of stones, pipe, etc.)

Bearing Trees

Species _____

Diameter _____

Bearing _____

Distance _____

Original Evidence Found

Year of search _____ By _____

Monument found _____

Original Bearing Trees Found

Species _____

Diameter _____

Bearing _____

Distance _____

Subsequent Corner Restoration

Year surveyed _____ By _____

Where filed or recorded _____

Monument _____
(Original, concrete post, iron pipe, etc.)

Bearing Trees, Reference Objects

Species _____

Diameter _____

Bearing _____

Distance _____

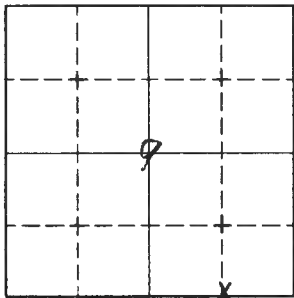
Evidence of Subsequent Corner Restoration Found

Year of search 1978 By WITTHAEFT, Mary

I.P. 12" above ground.

*Search of dark brown
Iron Pipe 11/10/78*

Relation of Evidence to Record Features Along Section Lines



Sketch

O Corner ▨ F.S. Land

Section line to sections _____

Object _____

Record distance _____

Measured distance _____

Other Evidence

Describe evidence of use and occupation such as roads, fences, clearings, timber cutting lines, plantations, etc.. Cite source of testimony if any. I.P. lies in fence

Cor. fence runs E + N. from I.P. Cor.

At time of search:

1. Did you have the record description?

Yes _____ No X

2. How was search area located?

Pacing, chaining, photos, maps, etc. CHAINING & COMPASS

3. Man hours spent in search NONE

4. Do you think additional search might recover evidence? Yes X No _____

I.T. OR I.P. MAY WILL BE ONE COR IN ROAD.

5. Signature _____

Perpetuation Record

Monument and accessories established. Include brief description of area.

WHO SET ONLY A TEMP STAKE
IN 1928 - CALLED IT 10 LINES
EAST OF FENCE CORNER & 4 LINES NORTH
OF FENCE.

NO

Certified corner restoration certificate prepared: Yes _____ No _____

Filed in county records at _____ Date _____ County Document No. _____

Identified on aerial photo No. _____ Which is filed at _____

Index No. J-13
(Alphabetical - Numerical)

Book 3
page 35
5th

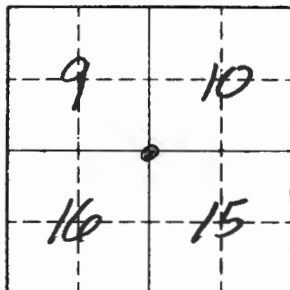
LAND CORNER RECORD
(RECTANGULAR SURVEYS)

RD-7150-4 (Rev. 6/13/67)
 GPO 802-127

T. H2N R. 28W Mer. N.F. Chippewa County Cass State MIN
 Corner common to sections 9, 10, 15 and 16

EXISTING SURVEYS

Original Government Survey	Original Evidence Found
Year surveyed _____	Year of search _____ By _____
Original monument _____ <small>(Wood post, stone, pile of stones, pipe, etc.)</small>	Monument found _____
Bearing Trees	Original Bearing Trees Found
Species _____	Species _____
Diameter _____	Diameter _____
Bearing _____	Bearing _____
Distance _____	Distance _____
Subsequent Corner Restoration	Evidence of Subsequent Corner Restoration Found
Year surveyed _____ By _____	Year of search <u>1992</u> By <u>G. Roerick + J. Gustafson</u>
Where filed or recorded _____	<u>Located 2" galvanized pipe w/ metal cap.</u>
Monument _____ <small>(Original, concrete post, iron rod, etc.)</small>	<u>cap marked:</u>
	<u>T142N, R28W</u> <u>59 510</u>
	<u>516 515</u>
	<u>1928</u>
Bearing Trees, Reference Objects	Bearing Trees, Reference Objects
Species _____	_____
Diameter _____	_____
Bearing _____	_____
Distance _____	_____



Sketch

○ Corner F.S. Land

Relation of Evidence to Record Features Along Section Lines

Section line to sections _____
 Object _____
 Record distance _____
 Measured distance _____

Other Evidence

Describe evidence of use and occupation such as roads, fences, clearings, timber cutting lines, plantations, etc.. Cite source of testimony if any. _____

At time of search:

1. Did you have the record description?

Yes _____ No _____

2. How was search area located?

Pacing, chaining, photos, maps,
 etc. compass

Perpetuation Record

Monument and accessories established. Include brief description of area.

Placed yellow FS tag on 12" Burr Oak corner
 is 21' from BT @ N32°E.

3. Man hours spent in search 1

4. Do you think additional search might

recover evidence? Yes X No _____

Certified corner restoration certificate prepared: Yes _____ No _____

Filed in county records at _____ Date _____ County Document No. _____

Identified on aerial photo No. _____ Which is filed at _____

5. Signature H. Reick

Index No. K-13
(Alphabetical - Numerical)

*Book 3
page 34*

LAND CORNER RECORD
(RECTANGULAR SURVEYS)

RG-7150-4 (Rev. 6/13/67)
GPO 502-127

T. 142 N R. 28 W
N 1/16

5th

Mer. N.F. Chippewa County Cass
15 16

State MN

Corner common to sections _____ and _____

EXISTING SURVEYS

Original Government Survey

Year surveyed _____
Original monument _____
(Wood post, stone, pile of stones, pipe, etc.)

Bearing Trees

Species _____
Diameter _____
Bearing _____
Distance _____

Subsequent Corner Restoration

Year surveyed _____ By _____
Where filed or recorded _____
Monument _____
(Original, concrete post, iron rod, etc.)

Bearing Trees, Reference Objects

Species _____
Diameter _____
Bearing _____
Distance _____

Original Evidence Found

Year of search _____ By _____
Monument found _____

Original Bearing Trees Found

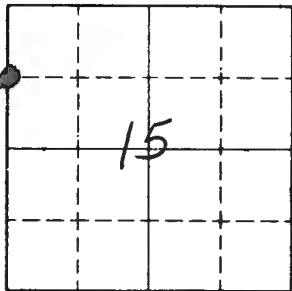
Species _____
Diameter _____
Bearing _____
Distance _____

Evidence of Subsequent Corner Restoration Found

Year of search 1992 By G. Roerick, J. Gustafson
Located N 1/4 of Sec. 15 GLO Resurvey
Brass cap 4" above swamp level.

Bearing Trees, Reference Objects

Species _____
Diameter _____
Bearing _____
Distance _____



Sketch

○ Corner ▨ F.S. Land

Relation of Evidence to Record Features Along Section Lines

Section line to sections _____
 Object _____
 Record distance _____
 Measured distance _____

Other Evidence

Describe evidence of use and occupation such as roads, fences, clearings, timber cutting lines, plantations, etc.. Cite source of testimony if any. _____

At time of search:

1. Did you have the record description?

Yes _____ No _____

2. How was search area located?

Pacing chain, photos, maps, etc. compass

Perpetuation Record

Monument and accessories established. Include brief description of area.

Placed yellow F.S. tag on 9" Kawasack, corner is 37' from BT @ N53°E

3. Man hours spent in search 1

4. Do you think additional search might recover evidence? Yes No _____

Certified corner restoration certificate prepared: Yes _____ No _____

Filed in county records at _____ Date _____ County Document No. _____

5. Signature E. Prend

Identified on aerial photo No. _____ Which is filed at _____

Index No. L-13
(Alphabetical - Numerical)

Book 3
page 39

LAND CORNER RECORD
(RECTANGULAR SURVEYS)

RD-7150-4 (Rev. 6/13/67)
GPO 908-127

T. 142N R. 28W 5th Mer. N.F. Chippewa County Cass State MN
W 1/4 Corner common to sections 15 and _____

EXISTING SURVEYS

Original Government Survey

Year surveyed _____
Original monument _____
(Wood post, stone, pile of stones, pipe, etc.)

Bearing Trees

Species _____
Diameter _____
Bearing _____
Distance _____

Subsequent Corner Restoration

Year surveyed _____ By _____
Where filed or recorded _____
Monument _____
(Original, concrete post, iron rod, etc.)

Bearing Trees, Reference Objects

Species _____
Diameter _____
Bearing _____
Distance _____

Original Evidence Found

Year of search _____ By _____
Monument found _____

Original Bearing Trees Found

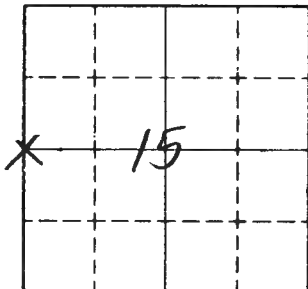
Species _____
Diameter _____
Bearing _____
Distance _____

Evidence of Subsequent Corner Restoration Found

Year of search 1992 By G. Perich & J. Gustafson
Located W 1/4 of Sec. 15, GLO survey
brass cap 12" above ground.

Bearing Trees, Reference Objects

Species _____
Diameter _____
Bearing _____
Distance _____



Sketch

○ Corner F.S. Land

Relation of Evidence to Record Features Along Section Lines

Section line to sections _____
 Object _____
 Record distance _____
 Measured distance _____

Other Evidence

Describe evidence of use and occupation such as roads, fences, clearings, timber cutting lines, plantations, etc.. Cite source of testimony if any. _____

At time of search:

1. Did you have the record description?

Yes _____ No _____

2. How was search area located?

Pacing, chaining, photos, maps, etc. Compass

Perpetuation Record

Monument and accessories established. Include brief description of area.

Placed yellow FS tag on 10" oak corner 10' from BT @ 543°E.

3. Man hours spent in search _____

4. Do you think additional search might recover evidence? Yes No _____

Certified corner restoration certificate prepared: Yes _____ No _____

Filed in county records at _____ Date _____ County Document No. _____

5. Signature A. Roelick

Identified on aerial photo No. _____ Which is filed at _____

Index No. M-13
(Alphabetical - Numerical)

*Book 3
page 32
5th*

LAND CORNER RECORD
(RECTANGULAR SURVEYS)

R9-7150-4 (Rev. 6/13/67)
GPO 502-127

T. 142N R. 28W Mer. N.F. Chippewa County Cass State MIN
S 41/6 Corner common to sections 15 and _____

EXISTING SURVEYS

Original Government Survey

Year surveyed _____
Original monument _____
(Wood post, stone, pile of stones, pipe, etc.)

Bearing Trees

Species _____
Diameter _____
Bearing _____
Distance _____

Subsequent Corner Restoration

Year surveyed _____ By _____
Where filed or recorded _____
Monument _____
(Original, concrete post, iron rod, etc.)

Bearing Trees, Reference Objects

Species _____
Diameter _____
Bearing _____
Distance _____

Original Evidence Found

Year of search _____ By _____
Monument found _____

Original Bearing Trees Found

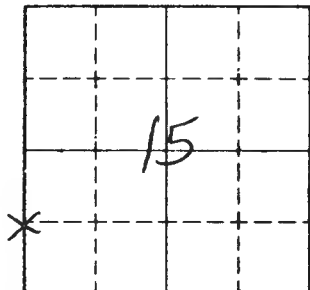
Species _____
Diameter _____
Bearing _____
Distance _____

Evidence of Subsequent Corner Restoration Found

Year of search 1992 By G. Berick + J. Gustafson
Located S 41/6 of sec 15. 6LO survey
Bear cap 12" above ground.

Bearing Trees, Reference Objects

Species _____
Diameter _____
Bearing _____
Distance _____



Sketch

○ Corner ▨ F.S. Land

Relation of Evidence to Record Features Along Section Lines

Section line to sections _____
 Object _____
 Record distance _____
 Measured distance _____

Other Evidence

Describe evidence of use and occupation such as roads, fences, clearings, timber cutting lines, plantations, etc.. Cite source of testimony if any. _____

At time of search:

1. Did you have the record description?

Yes _____ No _____

2. How was search area located?

Pacing chaining, photos, maps,
 etc. Compass

Perpetuation Record

Monument and accessories established. Include brief description of area.

Placed yellow FS tag on 8" ash corner to 18'
from BT @ N44°E

3. Man hours spent in search 1

4. Do you think additional search might

recover evidence? Yes No _____

Certified corner restoration certificate prepared: Yes _____ No _____

Filed in county records at _____ Date _____ County Document No. _____

Identified on aerial photo No. _____ Which is filed at _____

5. Signature A. Roerick

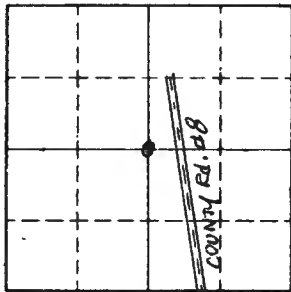
T. 142 R. 28 S. Mer. N.F. CHIPPEWA County CASS State MN.
QUARTER BET. Corner common to sections 15 and 22

EXISTING SURVEYS

Original Government Survey	Original Evidence Found
Year surveyed _____	Year of search _____ By _____
Original monument _____ <small>(Wood post, stone, pile of stones, pipe, etc.)</small>	Monument found _____
Bearing Trees	Original Bearing Trees Found
Species _____	Species _____
Diameter _____	Diameter _____
Bearing _____	Bearing _____
Distance _____	Distance _____

Subsequent Corner Restoration	Evidence of Subsequent Corner Restoration Found
Year surveyed. <u>1928</u> By <u>GLO RESURVEY</u>	Year of search <u>1/31/90</u> By <u>GB-CK</u>
Where filed or recorded <u>ON FILE</u>	<u>FD. IRON CAP IN PLACE - IN GOOD CONDITION</u>
Monument <u>SET 1" X 36" IRON POST / CAP MKD.</u> <small>(Original, concrete post, iron rod, etc.)</small>	<u>8" ABOVE GROUND - IN R. OAK + ASPEN TIMBER</u>
<u>1/4 ^{S15} _{S22}</u>	<u>26.5' WEST OF CO. ROAD #8</u>
<u>1928</u>	<u>NO TRACE OF GLO BT'S. - AT THIS TIME ^{SNOW} COVER.</u>
	<u>PUT F.SLP ON 8" R. DAK N75W - 3.4' FROM COR.</u>
Bearing Trees, Reference Objects	Bearing Trees, Reference Objects
Species <u>OAK</u> _____ <u>DAK</u> _____	_____
Diameter <u>7</u> _____ <u>6</u> _____	_____
Bearing <u>S73E</u> _____ <u>N60W</u> _____	_____
Distance <u>61 LKS.</u> _____ <u>63 LKS.</u> _____	_____
<u>40.3'</u>	<u>41.6'</u>

15



22
Sketch

○ Corner ▣ F.S. Land

Relation of Evidence to Record Features Along Section Lines

Section line to sections _____

Object _____

Record distance _____

Measured distance _____

Other Evidence

Describe evidence of use and occupation such as roads, fences, clearings, timber cutting lines, plantations, etc.. Cite source of testimony if any. _____

CORNER IS APPROX. 265' WEST OF CO. RD. #8
ON SLOPE IN OAK & ASPEN TIMBER
OLD BLUE LINE VISIBLE ON EAST SIDE OF HIGHWAY

At time of search:

1. Did you have the record description?

Yes No _____

2. How was search area located?

Pacing, chaining, photos, maps
etc. _____

3. Man hours spent in search 1/2 HR.

4. Do you think additional search might
recover evidence? Yes _____ No

5. Signature Curt Krause

Perpetuation Record

Monument and accessories established. Include brief description of area. _____

NEED TO MARK B.T.S. ALSO SIGN POSTS N+E

Certified corner restoration certificate prepared: Yes _____ No _____

Filed in county records at _____ Date _____ County Document No. _____

Identified on aerial photo No. _____ Which is filed at _____

Index No. P-15
(Alphabetical - Numerical)

Book 3
Page 30

LAND CORNER RECORD
(RECTANGULAR SURVEYS)

RD-7150-4 (Rev. 6/13/67)
GPO 802-127

T. 142 R. 28 S. Mer. N.F. CHIPPEWA County CASS State MN.
CENTER QUARTER Corner common to sections _____ and 22

EXISTING SURVEYS

Original Government Survey

Year surveyed _____
Original monument _____
(Wood post, stone, pile of stones, pipe, etc.)

Bearing Trees

Species _____
Diameter _____
Bearing _____
Distance _____

Original Evidence Found

Year of search _____ By _____
Monument found _____

Original Bearing Trees Found

Species _____
Diameter _____
Bearing _____
Distance _____

Subsequent Corner Restoration

Year surveyed 1928 By GLO RESURVEY
Where filed or recorded ON FILE
Monument SET 1" X 36" IRON POST / CAP MKD
(Original, concrete post, iron rod, etc.)

C/4 S22
1928

Bearing Trees, Reference Objects

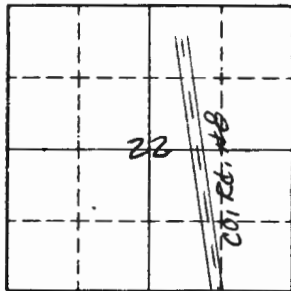
Species SET SQUARE CEDAR POST
Diameter ALONGSIDE OF IRON POST
Bearing NO BT'S. IN BOG
Distance _____

Evidence of Subsequent Corner Restoration Found

Year of search 1/31/90 By GB-GR
FD. IRON CAP - IN PLACE - IN GOOD CONDITION
5" ABOVE SWAMP - IN YOUNG CEDAR SWAMP
PLACE E SLP ON 4" CEDAR, N50W 9.3' FROM
COR. - LINE FELL 18' EAST OF COR. DISTANCE
CHECKED GOOD OVER

Bearing Trees, Reference Objects

Species _____
Diameter _____
Bearing _____
Distance _____



Sketch

○ Corner ▨ F.S. Land

Relation of Evidence to Record Features Along Section Lines

Section line to sections _____
 Object _____
 Record distance _____
 Measured distance _____

Other Evidence

Describe evidence of use and occupation such as roads, fences, clearings, timber cutting lines, plantations, etc.. Cite source of testimony if any.

CORNER IN YOUNG CEDAR SWAMP

RAN LINE DIVE EAST TO COUNTY ROAD #8
 774' PUT E.S.L.P. ON 14" W. PINE ON WEST SIDE OF
 CO. RD. #8

LINE RUN SOUTH FROM 1/4 15-22 EST. APPROX. CN 1/16 SEC. 22
 SET PICKET W/ RIBBON AT APPROX. COR. - TAG LATER

Perpetuation Record

Monument and accessories established. Include brief description of area.

NEED TO MARK NEW B.T.S. & SIGN POST NW

At time of search:

1. Did you have the record description?

Yes No _____

2. How was search area located?

Pacing chaining photos maps
 etc. _____

3. Man hours spent in search 1 HR.

4. Do you think additional search might recover evidence? Yes _____ No

5. Signature Carl Krause

Certified corner restoration certificate prepared: Yes _____ No _____

Filed in county records at _____ Date _____ County Document No. _____

Identified on aerial photo No. _____ Which is filed at _____

Index No. P-19
(Alphabetical - Numerical)

LAND CORNER RECORD
(RECTANGULAR SURVEYS)

R9-7150-4 (Rev. 6/13/67)
 GPO 802-127

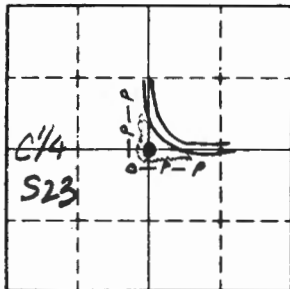
T. 142 R. 28 S. Mer. N.F. CHIPPEWA County CASS State MN.
114 Corner common to sections _____ and 23

EXISTING SURVEYS

Original Government Survey	Original Evidence Found
Year surveyed _____	Year of search _____ By _____
Original monument _____ <small>(Wood post, stone, pile of stones, pipe, etc.)</small>	Monument found _____
Bearing Trees	Original Bearing Trees Found
Species _____	Species _____
Diameter _____	Diameter _____
Bearing _____	Bearing _____
Distance _____	Distance _____

Subsequent Corner Restoration	Evidence of Subsequent Corner Restoration Found
Year surveyed <u>1919</u> By <u>GLO RESOLVEY</u>	Year of search <u>9/5/85</u> By <u>CK</u>
Where filed or recorded _____	<u>FD. IRON + GAD IN PLACE 15" ABOVE GAD.</u>
Monument <u>1" X 3/4" IRON POST WITH CAP MKD.</u> <small>(Original, concrete post, iron rod, etc.)</small>	<u>SET SOLID 4 ORIENTED RIGHT - BT'S GONE</u>
	<u>PLACE 3 LARGE ROCK AROUND IRON (FLAT)</u>
	<u>PUT FSLP ON 6" ASH N69E 6.5' FROM IRON</u>
	<u>POWER LINE CLEARING W 12' + S 12'</u>

Bearing Trees, Reference Objects		Bearing Trees, Reference Objects	
Species <u>POPLAR</u>	<u>BIRCH</u>	<u>ASH</u>	
Diameter <u>10</u>	<u>6</u>	<u>6</u>	
Bearing <u>N19E</u>	<u>S37W</u>	<u>N69E</u>	
Distance <u>46 LKS.</u>	<u>28 LKS.</u>	<u>6.5</u>	
<u>30.36</u>	<u>18.48</u>	<u>FSLP</u>	



Sketch

○ Corner F.S. Land

Relation of Evidence to Record Features Along Section Lines

Section line to sections _____
 Object _____
 Record distance _____
 Measured distance _____

Other Evidence

Describe evidence of use and occupation such as roads, fences, clearings, timber cutting lines, plantations, etc.. Cite source of testimony if any. _____

*POWER LINE RUNS E + N
 CORNER IS IN WOODS 12' FROM N + S EAST EDGE
 AND 12' N OF E + W EDGE
 PILE OF ROCK LIES NW 15' OF CORNER
 BRUSHED LINE RUNS E FROM IRON*

At time of search:

1. Did you have the record description?

- Yes _____ No _____

2. How was search area located?

Pacing, chaining, photos, maps,
 etc. _____

3. Man hours spent in search _____

4. Do you think additional search might

recover evidence? Yes _____ No _____

5. Signature _____

Perpetuation Record

Monument and accessories established. Include brief description of area. _____

Certified corner restoration certificate prepared: Yes _____ No _____

Filed in county records at _____ Date _____ County Document No. _____

Identified on aerial photo No. _____ Which is filed at _____

Index No. P-21
(Alphabetical - Numerical)

LAND CORNER RECORD
(RECTANGULAR SURVEYS)

RS-7150-4 (Rev. 6/13/67)
GPO 502-127

T. 142 R. 28 S. 5 Mer. N.F. CHIPPEWA County CASS State MIN.
QUARTER BET. Corner common to sections 23 and 24

EXISTING SURVEYS

Original Government Survey

Year surveyed 1874 P.M. CONGER
Original monument WOOD POST
(Wood post, stone, pile of stones, pipe, etc.)

Bearing Trees

Species FIR POPLAR
Diameter 6 7
Bearing N44E S87W
Distance 20 LKS. 15 LKS.

Subsequent Corner Restoration

Year surveyed 1919 By GLO REINEVEY
Where filed or recorded _____
Monument 1" X 3/4" IRON POST WITH CAP MKD.
(Original, concrete post, iron rod, etc.)
1/4
S23/S24
1919

Bearing Trees, Reference Objects

Species POPLAR BALSAM
Diameter 14 12
Bearing N65E N15W
Distance 11 LKS. 38 LKS.
7.3 25.08

Original Evidence Found

Year of search _____ By _____
Monument found _____

Original Bearing Trees Found

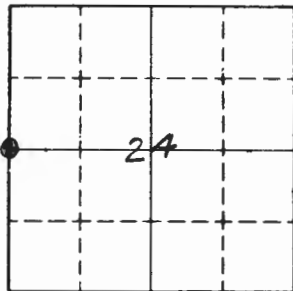
Species _____
Diameter _____
Bearing _____
Distance _____

Evidence of Subsequent Corner Restoration Found

Year of search 9/5/85 By CK
FD. IRON CAP IN PLACE 5" ABOVE GRD.
AT BASE OF OLD ROAD FILL 50' NE OF CURVE
W TO S - OLD BARBED WIRE FENCE E 4' (DOWN)
NO EVIDENCE OF EITHER; BT REMAINS
PUT FSLP ON 5" ASPEN N25E 8.35'

Bearing Trees, Reference Objects

Species _____
Diameter _____
Bearing _____
Distance _____



Sketch

○ Corner ▨ F.S. Land

Relation of Evidence to Record Features Along Section Lines

Section line to sections _____
 Object _____
 Record distance _____
 Measured distance _____

Other Evidence

Describe evidence of use and occupation such as roads, fences, clearings, timber cutting lines, plantations, etc.. Cite source of testimony if any. _____

At time of search:

1. Did you have the record description?

Yes _____ No _____

2. How was search area located?

Pacing, chaining, photos, maps,
 etc. _____

3. Man hours spent in search _____

4. Do you think additional search might
 recover evidence? Yes _____ No _____

Perpetuation Record

Monument and accessories established. Include brief description of area. _____

Certified corner restoration certificate prepared: Yes _____ No _____

Filed in county records at _____ Date _____ County Document No. _____

Identified on aerial photo No. _____ Which is filed at _____

5. Signature _____

Index No. Q-20
(Alphabetical - Numerical)

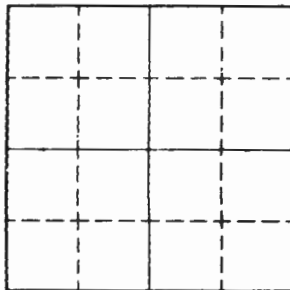
LAND CORNER RECORD
(RECTANGULAR SURVEYS)

R9-7150-4 (Rev. 6/13/67)
GPO 802-127

T. 142 R. 28 Mer. N.F. Chippewa County Cass State MN
SE 1/4 Corner common to sections 23 and _____

EXISTING SURVEYS

Original Government Survey	Original Evidence Found
Year surveyed _____ Original monument _____ <small>(Wood post, stone, pile of stones, pipe, etc.)</small>	Year of search _____ By _____ Monument found _____
<p style="text-align: center;">Bearing Trees</p> Species _____ Diameter _____ Bearing _____ Distance _____	<p style="text-align: center;">Original Bearing Trees Found</p> Species _____ Diameter _____ Bearing _____ Distance _____
<p style="text-align: center;">Subsequent Corner Restoration</p> Year surveyed _____ By _____ Where filed or recorded _____ Monument _____ <small>(Original, concrete post, iron rod, etc.)</small>	<p style="text-align: center;">Evidence of Subsequent Corner Restoration Found</p> Year of search <u>1990</u> By <u>Tom Schachman</u> <u>located corner SE 1/4 sec. 23</u>
<p style="text-align: center;">Bearing Trees, Reference Objects</p> Species _____ Diameter _____ Bearing _____ Distance _____	<p style="text-align: center;">Bearing Trees, Reference Objects</p> _____ _____ _____ _____



Sketch

Corner F.S. Land

Relation of Evidence to Record Features Along Section Lines

Section line to sections _____

Object _____

Record distance _____

Measured distance _____

Other Evidence

Describe evidence of use and occupation such as roads, fences, clearings, timber cutting lines, plantations, etc.. Cite source of testimony if any. _____

*Put 54-6 Tag on 4" Spruce. Corner is
15.8' from BT at bearing S58°E*

At time of search:

1. Did you have the record description?

Yes _____ No _____

2. How was search area located?

Pacing chaining photos, maps,
etc. COMPASS

3. Man hours spent in search _____

4. Do you think additional search might
recover evidence? Yes _____ No _____

5. Signature *TS / T. Schackman*

Perpetuation Record

Monument and accessories established. Include brief description of area. _____

Certified corner restoration certificate prepared: Yes _____ No _____

Filed in county records at _____ Date _____ County Document No. _____

Identified on aerial photo No. _____ Which is filed at _____

T. 142 N. 28 W S. 1/16 Mer. N.F. Chippewa County Wis State Minn
Corner common to sections 1 & 24 and

EXISTING SURVEYS

Original Government Survey

Year surveyed _____
Original monument _____
(Wood post, stone, pile of stones, pipe, etc.)

Bearing Trees

Species _____
Diameter _____
Bearing _____
Distance _____

Subsequent Corner Restoration

Year surveyed 1919 By GLO RESURVEY
Where filed or recorded ON FILE
Monument SET 1" x 3/4" IRON POST w/ CAP MKD.
(Original, concrete post, iron rod, etc.)

Bearing Trees, Reference Objects

Species	<u>Sweet Maple</u>	<u>MAPLE</u>	<u>BALSAM</u>
Diameter	<u>18"</u>	<u>14</u>	<u>12</u>
Bearing	<u>NW</u>	<u>N15 3/4 W</u>	<u>S40 3/4 W</u>
Distance	<u>10'</u>	<u>19 LKS.</u>	<u>14 LKS.</u>
		<u>12.54'</u>	<u>9.24'</u>

Original Evidence Found

Year of search 1962 By T. F. J. C.
Monument found B.S.S.S. Cap, G.L.G., 1819

Original Bearing Trees Found

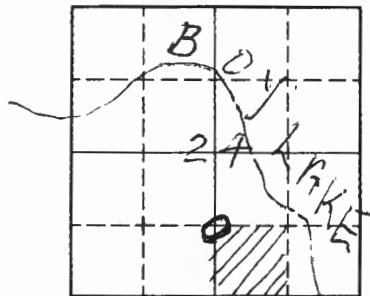
Species _____
Diameter _____
Bearing _____
Distance _____

Evidence of Subsequent Corner Restoration Found

Year of search 4/12/94 By RM + CK
FD. IRON + CAP - IN PLACE - 12" ABOVE GROUND
6" SOUTH OF FENCE LINE - IN HARDWOODS

8' STEEL SIGN POSTS S 4.85 - E 3.45'
T POST 4" W OF COR.
MARKED NEW ST'S.
GLO MAPLE W/OAK W/OAK
Diameter 26 8 12
Bearing N16W S40E S70W
Distance 12.54' 101.10' 95.48'

Relation of Evidence to Record Features Along Section Lines



Sketch

○ Corner ▨ F.S. Land

Section line to sections _____

Object _____

Record distance _____

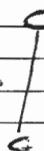
Measured distance _____

Other Evidence

Describe evidence of use and occupation such as roads, fences, clearings, timber cutting lines, plantations, etc.. Cite source of testimony if any. _____

Old. blazed line running North from
5/4 corner.

Bress Cap reads - 5/16 | 524



At time of search:

1. Did you have the record description?

Yes _____ No X

2. How was search area located?

Pacing, chaining, photos, maps,

etc. map-pacing

3. Man hours spent in search 1

4. Do you think additional search might

recover evidence? Yes X No _____

Perpetuation Record

Monument and accessories established. Include brief description of area. _____

Certified corner restoration certificate prepared:

Yes _____ No _____

Filed in county records at _____ Date _____ County Document No. _____

5. Signature

L. Busch

Identified on aerial photo No. _____ Which is filed at _____

Index No. R-1920
(Alphabetical - Horizontal)

LAND CORNER RECORD
(RECTANGULAR SURVEYS)

R9-7150-4 (Rev. 6/13/67)

GPO 802-127

T. 142 R. 28
W 1/4

5th

Mer. N.F.

Chippewa

County

Cass

State

Mn

Corner common to sections

23

26

and

EXISTING SURVEYS

Original Government Survey

Year surveyed _____

Original monument _____
(Wood post, stone, pile of stones, pipe, etc.)

Bearing Trees

Species _____

Diameter _____

Bearing _____

Distance _____

Original Evidence Found

Year of search _____ By _____

Monument found _____

Original Bearing Trees Found

Species _____

Diameter _____

Bearing _____

Distance _____

Subsequent Corner Restoration

Year surveyed _____ By _____

Where filed or recorded _____

Monument _____
(Original, concrete post, iron rod, etc.)

Evidence of Subsequent Corner Restoration Found

Year of search 1990 By Tom Schuchman

Located W 1/4 of Sec. 23

NEEDS to be reset

Bearing Trees, Reference Objects

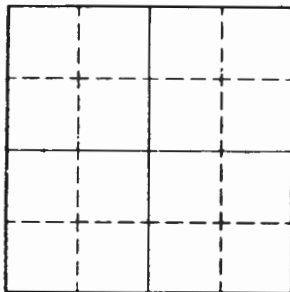
Species _____

Diameter _____

Bearing _____

Distance _____

Bearing Trees, Reference Objects



Sketch

○ Corner ▨ F.S. Land

Relation of Evidence to Record Features Along Section Lines

Section line to sections _____

Object _____

Record distance _____

Measured distance _____

Other Evidence

Describe evidence of use and occupation such as roads, fences, clearings, timber cutting lines, plantations, etc.. Cite source of testimony if any. _____

At time of search:

1. Did you have the record description?

Yes _____ No _____

2. How was search area located?

Pacing, chaining, photos, maps, etc. compass

3. Man hours spent in search 1/2

4. Do you think additional search might recover evidence? Yes X No _____

5. Signature 1/5/T. Schuckman

Perpetuation Record

Monument and accessories established. Include brief description of area. _____

Placed FS tag on 8" W. cedar corner
is 14' from BT at a bearing S 15° W

Certified corner restoration certificate prepared: Yes _____ No _____

Filed in county records at _____ Date _____ County Document No. _____

Identified on aerial photo No. _____ Which is filed at _____

Index No. R-20
(Alphabetical - Numerical)

Book 2
page 26

LAND CORNER RECORD
(RECTANGULAR SURVEYS)

RD-7150-4 (Rev. 6/13/67)
GPO 802-127

T. 142 R. 28 S. 5 Mer. N.F. CHIPPEWA County CASS State MINN.
EAST 1/4 BET. Corner common to sections 23 and 26

EXISTING SURVEYS

Original Government Survey

Year surveyed _____
Original monument _____
(Wood post, stone, pile of stones, pipe, etc.)

Bearing Trees

Species _____
Diameter _____
Bearing _____
Distance _____

Subsequent Corner Restoration

Year surveyed _____ By _____
Where filed or recorded _____
Monument _____
(Original, concrete post, iron rod, etc.)

Bearing Trees, Reference Objects

Species _____
Diameter _____
Bearing _____
Distance _____

Original Evidence Found

Year of search _____ By _____
Monument found _____

Original Bearing Trees Found

Species _____
Diameter _____
Bearing _____
Distance _____

Evidence of Subsequent Corner Restoration Found

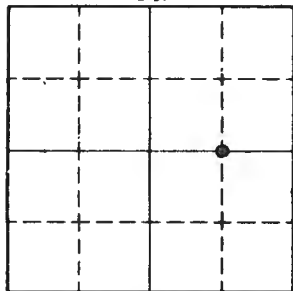
Year of search 1/31/90 By CK-TS
FD. IRON CAP - IN PLACE - TOP 14" BROKEN OFF
NEEDS TO BE REPLACED
FD. SCRIBE OR SPRUCE BT TO SE (ONLY)
IN ASH + SPRUCE + BALSAM SWAMP
E SLP ON 4" ASH WEST 3.0' FROM COR.

Bearing Trees, Reference Objects

SPRUCE STP. NO TRACE
S 20E OF ASPEN
13.2' TO NW
15.1'

SCRIBE ONLY

23

26
Sketch

○ Corner ▣ F.S. Land

Relation of Evidence to Record Features Along Section Lines

Section line to sections _____

Object _____

Record distance _____

Measured distance _____

Other Evidence

Describe evidence of use and occupation such as roads, fences, clearings, timber cutting lines, plantations, etc.. Cite source of testimony if any. _____

CHAINED 1377 RUN AT N87W - OUR LINE FELL 23' SOUTH
OF CORNER - DISTANCE CHECKED GOOD
CORNER IS JUST IN ASH SWAMP AT BASE OF RIDGE TO NORTH

At time of search:

1. Did you have the record description?

Yes No _____

2. How was search area located?

Pacing, chaining, photos, maps,
etc. _____3. Man hours spent in search 1 HR.4. Do you think additional search might
recover evidence? Yes _____ No

Perpetuation Record

Monument and accessories established. Include brief description of area. _____

NEEDS NEW B.T.S. + SIGNAL POSTS N+W

Certified corner restoration certificate prepared: Yes _____ No _____

Filed in county records at _____ Date _____ County Document No. _____

Identified on aerial photo No. _____ Which is filed at _____

5. Signature Art Kramer

Index No. R-23
(Alphabetical - Nonarial)

BOOK 1
PAGE 40

LAND CORNER RECORD
(RECTANGULAR SURVEYS)

RS-5680-11 (5/12/71)

T. 142N R. 28W Mer. N.F. Clippewa County 705 State Miss.
1/4 Corner common to sections 24 and 25

EXISTING SURVEYS

Original Government Survey

Year surveyed _____
 Original monument _____
(Wood post, stone, pile of stones, pipe, etc.)

Bearing Trees

Species _____
 Diameter _____
 Bearing _____
 Distance _____

Original Evidence Found

Year of search 1962 By Towse
 Monument found BRASS CAP, 660, 1919

Original Bearing Trees Found

Species _____
 Diameter _____
 Bearing _____
 Distance _____

Subsequent Corner Restoration

Year surveyed 1919 By GLO RESURVEY
 Where filed or recorded ON FILE
 Monument SET 1" X 36" IRON POST w/ CAP MKD.
(Original, concrete post, iron rod, etc.)

Evidence of Subsequent Corner Restoration Found

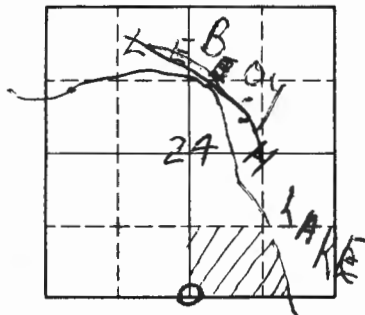
Year of search 4/13/94 By RM-CK
FD, IRON + CAP - IN PLACE - 10" ABOVE GROUND
IN HARDWOODS - PLACE 3 ROCKS AROUND
IRON

Bearing Trees Reference Objects

	<u>1994</u>	<u>1994</u>	<u>1994</u>	<u>1994</u>
Species	<u>R. OAK</u>	<u>SNAG</u>	<u>MAPLE</u>	<u>MAPLE</u>
Diameter	<u>14</u>	<u>17" X 40'</u>	<u>6</u>	<u>14"</u>
Bearing	<u>S8 1/4 E</u>	<u>S8 E</u>	<u>N7 1/4 E</u>	<u>N7 2 E</u>
Distance	<u>63 LKS.</u>	<u>41.58</u>	<u>32 LKS.</u>	<u>21.12'</u>
	<u>41.58'</u>	<u>CLOSED</u>	<u>21.12'</u>	<u>CLOSED</u>

8' STEEL SIGN POSTS N 3.2' - E 3.95'
MARKED NEW BT'S.

<u>W. OAK</u>	<u>W. OAK</u>	<u>W. OAK</u>
<u>17</u>	<u>14</u>	<u>11</u>
<u>N 28 W</u>	<u>N 6 W</u>	<u>N 5 2 E</u>
<u>51.60'</u>	<u>53.07'</u>	<u>85.12'</u>



Sketch

○ Corner ▨ F.S. Land

Relation of Evidence to Record Features Along Section Lines

Section line to sections _____
 Object _____
 Record distance _____
 Measured distance _____

Other Evidence

Describe evidence of use and occupation such as roads, fences, clearings, timber cutting lines, plantations, etc.. Cite source of testimony if any. _____

Brushed-out, staked, line East to Lake,
 Survey of 1962.

Brass Cap reads - $\frac{1}{4}$ $\frac{524}{525}$ - 10" above ground.

At time of search:

1. Did you have the record description?

Yes _____ No X _____

2. How was search area located?

Pacing, chaining, photos, maps,
 etc. MAP

3. Man hours spent in search L

4. Do you think additional search might recover evidence? Yes X No _____

5. Signature R. Trench

Perpetuation Record

Monument and accessories established. Include brief description of area. _____

Certified corner restoration certificate prepared: Yes _____ No _____

Filed in county records at _____ Date _____ County Document No. _____

Identified on aerial photo No. _____ Which is filed at _____

T. 142 N R. 28 W S. Mer. N.F. Chippewa County Wis State Mich.
E 1/16 Corner common to sections 24 and 25

EXISTING SURVEYS

Original Government Survey

Year surveyed 1919
 Original monument BASS COP
(Wood post, stone, pile of stones, pipe, etc.)

Bearing Trees

Species Cedar
 Diameter 20"
 Bearing S
 Distance 8'

Original Evidence Found

Year of search 9/21/62 By Tausch
 Monument found BASS COP

Original Bearing Trees Found

Species _____
 Diameter _____
 Bearing _____
 Distance _____

Subsequent Corner Restoration

Year surveyed 1919 By GLO RESURVEY
 Where filed or recorded ON FILE
 Monument SET 1" X 36" IRON POST W/ CAP MKD.
(Original, concrete post, iron rod, etc.)

Bearing Trees, Reference Objects

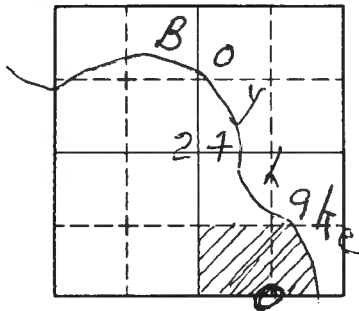
Species	<u>BALSAM</u>	<u>BALSAM</u>
Diameter	<u>8</u>	<u>12</u>
Bearing	<u>S38E</u>	<u>N39 3/4 W</u>
Distance	<u>9 LKS.</u> <u>5.94'</u>	<u>44 LKS.</u> <u>29.04'</u>

Evidence of Subsequent Corner Restoration Found

Year of search 4/13/94 By RM+CK
FD. IRON + CAP - IN PLACE - 6" ABOVE GROUND
PLACED 5 ROCKS AROUND IRON
CORNER IS 50' NORTH OF BROOK AND 100' NORTH
OF HOUSE
8" STEEL SIGN POSTS W 3.05' - EAST 3.35'
MARKED NEW BT'S.

<u>CEDAR</u>	<u>BASSWOOD</u>	<u>MAPLE</u>
<u>17 1/2"</u>	<u>16"</u>	<u>6 1/2"</u>
<u>S31E</u>	<u>N32W</u>	<u>N84W</u>
<u>32.17'</u>	<u>94.30'</u>	<u>57.35'</u>

Relation of Evidence to Record Features Along Section Lines



Sketch

O Corner F.S. Land

Section line to sections _____

Object _____

Record distance _____

Measured distance _____

Other Evidence

Describe evidence of use and occupation such as roads, fences, clearings, timber cutting lines, plantations, etc.. Cite source of testimony if any.

Brushed-out line, West to 1/4 corner and East about 26000 to Lake. corner lies about 26000 North of end of road constructed 1962.

Bress Cap 18" ~~under~~ above ground

At time of search:

1. Did you have the record description?

Yes _____ No _____

2. How was search area located?

Pacing, chaining, photos, maps, etc.

3. Man hours spent in search _____

4. Do you think additional search might recover evidence? Yes _____ No _____

5. Signature *L. Tandy*

Perpetuation Record

Monument and accessories established. Include brief description of area. _____

Certified corner restoration certificate prepared: Yes _____ No _____

Filed in county records at _____ Date _____ County Document No. _____

Identified on aerial photo No. _____ Which is filed at _____

T. 142 N R. 20 W S Mer. N.F. Chippewa County Cross State Mich.
EMC Corner common to sections 24 and 25

EXISTING SURVEYS

Original Government Survey

Year surveyed _____

Original monument _____
(Wood post, stone, pile of stones, pipe, etc.)

Bearing Trees

Species _____

Diameter _____

Bearing _____

Distance _____

Original Evidence Found

Year of search 9/2/62 By Tausch

Monument found BESS CP 620, 1919

Original Bearing Trees Found

Species _____

Diameter _____

Bearing _____

Distance _____

Subsequent Corner Restoration

Year surveyed 1919 By GLO RESURVEY

Where filed or recorded ON FILE

Monument SET 1" X 36" IRON POST w/ CAP MKD.
(Original, concrete post, iron rod, etc.)

Evidence of Subsequent Corner Restoration Found

Year of search 4/13/94 By RM-CK

FD. IRON CAP - IN PLACE - 24" ABOVE GRD.
LOWER TO 6" ABOVE GROUND - IN ROCK
MOUND - CORNER IS ON NORTH EDGE OF
3' WIDE CREEK - 20' FROM LAKE EDGE.

Bearing Trees, Reference Objects

Species	<u>MAPLE</u>	<u>ELM</u>
Diameter	<u>14</u>	<u>24</u>
Bearing	<u>SZIE</u>	<u>NZ63/4W</u>
Distance	<u>46 LKS.</u>	<u>487 LKS.</u>
	<u>30.36'</u>	<u>31.02'</u>

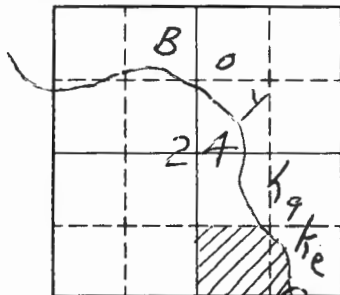
ASH

6

SBOW

56.54

Relation of Evidence to Record Features Along Section Lines



Sketch

○ Corner ▨ F.S. Land

Section line to sections _____

Object _____

Record distance _____

Measured distance _____

Other Evidence

Describe evidence of use and occupation such as roads, fences, clearings, timber cutting lines, plantations, etc.. Cite source of testimony if any. _____

New (1862) brushed, staked line running West to 1/16 & 1/4 corners. T142A

B1935 Cap reads:
(20" above ground)

S 24 MC
S 25
R 28 W

Perpetuation Record 1919

Monument and accessories established. Include brief description of area. _____

Certified corner restoration certificate prepared: Yes _____ No _____

Filed in county records at _____ Date _____ County Document No. _____

Identified on aerial photo No. _____ Which is filed at _____

At time of search:

1. Did you have the record description?

Yes _____ No _____

2. How was search area located?

Pacing, chaining, photos, maps, etc. _____

3. Man hours spent in search _____

4. Do you think additional search might recover evidence? Yes _____ No _____

5. Signature _____

Index No. S. 8
(Alphabetical - Numerical)

BOOK # 5
PAGE # 14

LAND CORNER RECORD
(RECTANGULAR SURVEYS)

RS-5680-11 (5/12/64)

T. 142 R. 29

Mer. N.F. Chippewa County Cal

State minn **X**

Corner common to sections 29 and _____

EXISTING SURVEYS

Original Government Survey

Year surveyed _____

Original monument _____
(Wood post, stone, pile of stones, pipe, etc.)

Bearing Trees

Species _____

Diameter _____

Bearing _____

Distance _____

Subsequent Corner Restoration

Year surveyed _____ By _____

Where filed or recorded _____

Monument _____
(Original, concrete post, iron rod, etc.)

Bearing Trees, Reference Objects

Species _____

Diameter _____

Bearing _____

Distance _____

Original Evidence Found

Year of search 1967 By Les Gustafson

Monument found _____

Original Bearing Trees Found

Species _____

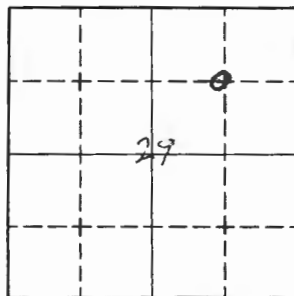
Diameter _____

Bearing _____

Distance _____

Evidence of Subsequent Corner Restoration Found

Year of search _____ By _____



Sketch

○ Corner ▨ F.S. Land

Relation of Evidence to Record Features Along Section Lines

Section line to sections _____
 Object _____
 Record distance _____
 Measured distance _____

Other Evidence

Describe evidence of use and occupation such as roads, fences, clearings, timber cutting lines, plantations, etc.. Cite source of testimony if any. _____

Bras cap scribbled

NE 1/16 S 29

At time of search:

1. Did you have the record description?

Yes _____ No _____

2. How was search area located?

Pacing, chaining, photos, maps,
 etc. _____

3. Man hours spent in search _____

4. Do you think additional search might

recover evidence? Yes _____ No _____

12-11-63

5. Signature *Jessie Gardner*

Perpetuation Record

Monument and accessories established. Include brief description of area. _____

Certified corner restoration certificate prepared: Yes _____ No _____

Filed in county records at _____ Date _____ County Document No. _____

Identified on aerial photo No. _____ Which is filed at _____

Index No. S-T-10
(Alphabetical - Numerical)

LAND CORNER RECORD
(RECTANGULAR SURVEYS)

R9-7150-4 (Rev. 6/13/67)
GPO 802-127

T. 142 R. 28 5 Mer. N.F. Chippewa County Cass State MN
A. P. Tr. 1251 Corner common to sections 28 and _____

EXISTING SURVEYS

Original Government Survey

Year surveyed 1928
Original monument pipe with brass cap
(wood post, stone, pile of stones, pipe, etc.)

Bearing Trees

Species _____
Diameter _____
Bearing _____
Distance _____

Subsequent Corner Restoration

Year surveyed _____ By _____
Where filed or recorded _____
Monument _____
(Original, concrete post, iron rod, etc.)

Bearing Trees, Reference Objects

Species _____
Diameter _____
Bearing _____
Distance _____

Original Evidence Found

Year of search _____ By _____
Monument found _____

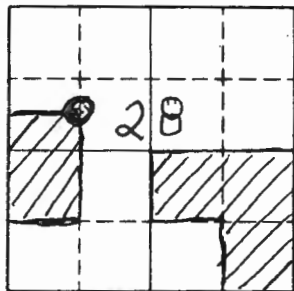
Original Bearing Trees Found

Species _____
Diameter _____
Bearing _____
Distance _____

Evidence of Subsequent Corner Restoration Found

Year of search _____ By _____

Bearing Trees, Reference Objects



Sketch

○ Corner ▨ F.S. Land

Relation of Evidence to Record Features Along Section Lines

Section line to sections _____
 Object _____
 Record distance _____
 Measured distance _____

Other Evidence

Describe evidence of use and occupation such as roads, fences, clearings, timber cutting lines, plantations, etc.. Cite source of testimony if any. E.S. tag on 10" Birch facing Cor. N. 33° E. 12 LK to cor.
N. E Cor. of pine plantation.
E.S. tag on old pine stump S. 55° E 16 LKS to cor.

At time of search:

1. Did you have the record description?

Yes _____ No _____

2. How was search area located?

Pacing, chaining, photos, maps, etc. _____

3. Man hours spent in search _____

4. Do you think additional search might recover evidence? Yes _____ No _____

5. Signature Emery-Thom

Perpetuation Record

Monument and accessories established. Include brief description of area. _____

Certified corner restoration certificate prepared: Yes _____ No _____

Filed in county records at _____ Date _____ County Document No. _____

Identified on aerial photo No. _____ Which is filed at _____

Index No. S.T-25
(Alphabetical - Memorial)

Book 5
Pg. 70

LAND CORNER RECORD
(RECTANGULAR SURVEYS)

RP-7 150-4 (Rev. 6/13/67)
GPO 802-127

T. 142 R. 28 Mer. N.F. Chip County Cass State Mn.

Witness Corner to Meander Corner common to sections 25 and 30

EXISTING SURVEYS

Original Government Survey

Year surveyed _____
Original monument _____
(Wood post, stone, pile of stones, pipe, etc.)

Bearing Trees

Species _____
Diameter _____
Bearing _____
Distance _____

Subsequent Corner Restoration

Year surveyed 1919 By GLO
Where filed or recorded _____
Monument _____
(Original, concrete post, iron rod, etc.)

Bearing Trees, Reference Objects

Species _____
Diameter _____
Bearing _____
Distance _____

Original Evidence Found

Year of search _____ By _____
Monument found _____

Original Bearing Trees Found

Species _____
Diameter _____
Bearing _____
Distance _____

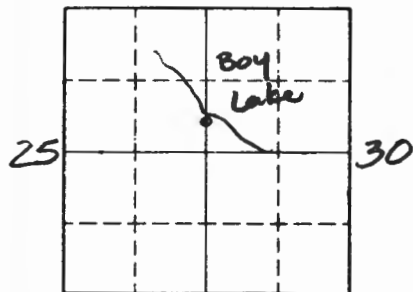
Evidence of Subsequent Corner Restoration Found

Year of search 8/15/85 By GB, CK, JA
Fd. iron pipe with B.C. set 16" above
ground.

Fd. remains of 1 GLO BT

Bearing Trees, Reference Objects

Basswood
18"
S16W
15.84



Sketch

○ Corner ▨ F.S. Land

Relation of Evidence to Record Features Along Section Lines

Section line to sections	_____	_____	_____	_____
Object	_____	_____	_____	_____
Record distance	_____	_____	_____	_____
Measured distance	_____	_____	_____	_____

Other Evidence

Describe evidence of use and occupation such as roads, fences, clearings, timber cutting lines, plantations, etc.. Cite source of testimony if any. _____

At time of search:

1. Did you have the record description?

Yes _____ No _____

2. How was search area located?

Pacing, chaining, photos, maps, etc. _____

3. Man hours spent in search _____

4. Do you think additional search might recover evidence? Yes _____ No _____

5. Signature _____

Perpetuation Record

Monument and accessories established. Include brief description of area. _____

Certified corner restoration certificate prepared: Yes _____ No _____

Filed in county records at _____ Date _____ County Document No. _____

Identified on aerial photo No. _____ Which is filed at _____



T. 142 R. 28 1/4 Mer. N.F. Chippewa County Cass State Missouri
Corner ~~corner to section~~ 29 and

EXISTING SURVEYS

Original Government Survey

Year surveyed _____
Original monument _____
(Wood post, stone, pile of stones, pipe, etc.)

Bearing Trees

Species _____
Diameter _____
Bearing _____
Distance _____

Subsequent Corner Restoration

Year surveyed _____ By _____
Where filed or recorded _____
Monument _____
(Original, concrete post, iron rod, etc.)

Bearing Trees, Reference Objects

Species _____
Diameter _____
Bearing _____
Distance _____

Original Evidence Found

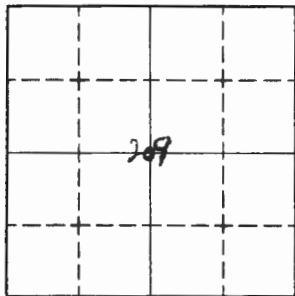
Year of search _____ By Law Gardner
Monument found cap & L

Original Bearing Trees Found

Species Birch
Diameter 10"
Bearing E 70° S
Distance 8

Evidence of Subsequent Corner Restoration Found

Year of search _____ By _____



Sketch

○ Corner F.S. Land

At time of search:

1. Did you have the record description?

Yes _____ No _____

2. How was search area located?

Pacing, chaining, photos, maps,
etc. _____

3. Man hours spent in search _____

4. Do you think additional search might
recover evidence? Yes _____ No _____

12-11-63

5. Signature Leslie Gardner

Relation of Evidence to Record Features Along Section Lines

Section line to sections _____
Object _____
Record distance _____
Measured distance _____

Other Evidence

Describe evidence of use and occupation such as roads, fences, clearings, timber cutting lines, plantations, etc.. Cite source of testimony if any. _____

Bross Cap @ 60 scried

C 4 529

Perpetuation Record

Monument and accessories established. Include brief description of area. _____

Certified corner restoration certificate prepared: Yes _____ No _____

Filed in county records at _____ Date _____ County Document No. _____

Identified on aerial photo No. _____ Which is filed at _____

T. 142 R. 28 Mer. N.F. Chippewa County Wis. State Wis. X
Corner common to sections _____ and _____

EXISTING SURVEYS

Original Government Survey

Year surveyed _____
Original monument _____
(Wood post, stone, pile of stones, pipe, etc.)

Bearing Trees

Species _____
Diameter _____
Bearing _____
Distance _____

Subsequent Corner Restoration

Year surveyed _____ By _____
Where filed or recorded _____
Monument _____
(Original, concrete post, iron rod, etc.)

Bearing Trees, Reference Objects

Species _____
Diameter _____
Bearing _____
Distance _____

Original Evidence Found

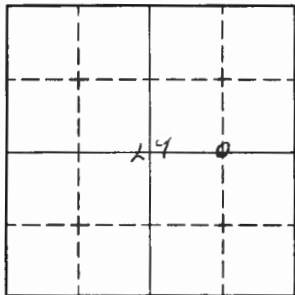
Year of search 192 By Les. Mandula
Monument found Iron cap @ L

Original Bearing Trees Found no

Species _____
Diameter _____
Bearing _____
Distance _____

Evidence of Subsequent Corner Restoration Found

Year of search _____ By _____



Sketch

○ Corner ▨ F.S. Land

Relation of Evidence to Record Features Along Section Lines

Section line to sections _____

Object _____

Record distance _____

Measured distance _____

Other Evidence

Describe evidence of use and occupation such as roads, fences, clearings, timber cutting lines, plantations, etc.. Cite source of testimony if any. _____

Brass cap B.L.O. scribbled

C.E.H.

At time of search:

1. Did you have the record description?

Yes _____ No _____

2. How was search area located?

Pacing, chaining, photos, maps, etc. _____

3. Man hours spent in search _____

4. Do you think additional search might recover evidence? Yes _____ No _____

12-11-63

5. Signature *Leslie Garink*

Perpetuation Record

Monument and accessories established. Include brief description of area. _____

Certified corner restoration certificate prepared: Yes _____ No _____

Filed in county records at _____ Date _____ County Document No. _____

Identified on aerial photo No. _____ Which is filed at _____

Index No. T. 10
(Alphabetical - Numerical)

BOOK # 4
PAGE # 15

LAND CORNER RECORD
(RECTANGULAR SURVEYS)

R9-5660-11 (5/12/61)

X

T. 142 R. 28 Mer. N.F. Chippewa County Wis State Wisconsin
Corner common to sections 20 and _____

EXISTING SURVEYS

Original Government Survey

Year surveyed _____
Original monument _____
(Wood post, stone, pile of stones, pipe, etc.)

Bearing Trees

Species _____
Diameter _____
Bearing _____
Distance _____

Subsequent Corner Restoration

Year surveyed _____ By _____
Where filed or recorded _____
Monument _____
(Original, concrete post, iron rod, etc.)

Bearing Trees, Reference Objects

Species _____
Diameter _____
Bearing _____
Distance _____

Original Evidence Found

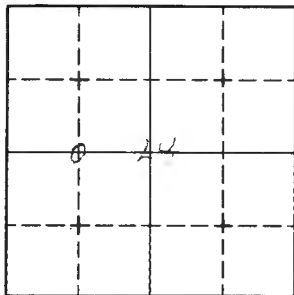
Year of search 1907 By J. Gardner
Monument found _____

Original Bearing Trees Found

Species _____
Diameter _____
Bearing _____
Distance _____

Evidence of Subsequent Corner Restoration Found

Year of search _____ By _____



Sketch

○ Corner ▨ F.S. Land

Relation of Evidence to Record Features Along Section Lines

Section line to sections _____
Object _____
Record distance _____
Measured distance _____

Other Evidence

Describe evidence of use and occupation such as roads, fences, clearings, timber cutting lines, plantations, etc.. Cite source of testimony if any. _____

Brass Caps etc

✓
16

At time of search:

1. Did you have the record description?

Yes _____ No _____

2. How was search area located?

Pacing, chaining, photos, maps,
etc. _____

3. Man hours spent in search _____

4. Do you think additional search might

recover evidence? Yes _____ No _____

5. Signature *Leslie Gardner*

Perpetuation Record

Monument and accessories established. Include brief description of area. _____

Certified corner restoration certificate prepared: Yes _____ No _____

Filed in county records at _____ Date _____ County Document No. _____

Identified on aerial photo No. _____ Which is filed at _____

Index No. T-11
(Alphabetical - Numerical)

Book # 4
Page # 14

LAND CORNER RECORD
(RECTANGULAR SURVEYS)

R9-7150-4 (Rev. 6/13/67)
GPO 802-127

T. 142 R. 28 Mer. N.F. Chippewa County Cass State MN
C 1/4 Corner common to sections 28 and _____

EXISTING SURVEYS

Original Government Survey

Year surveyed 1928
Original monument pipe with brass cap
(wood post, stone, pile of stones, pipe, etc.)

Bearing Trees	
Species <u>Pedlar</u>	<u>Oak</u>
Diameter <u>5"</u>	<u>4"</u>
Bearing <u>S69°E</u>	<u>N1°30'W</u>
Distance <u>81 lks</u>	<u>127 lks</u>

Original Evidence Found

Year of search _____ By _____
Monument found _____

Original Bearing Trees Found

Species <u>Red Oak</u>	_____
Diameter <u>10"</u>	_____
Bearing <u>N1°30'W</u>	_____
Distance <u>127 lks</u>	_____

Subsequent Corner Restoration

Year surveyed _____ By _____
Where filed or recorded _____
Monument _____
(Original, concrete post, iron rod, etc.)

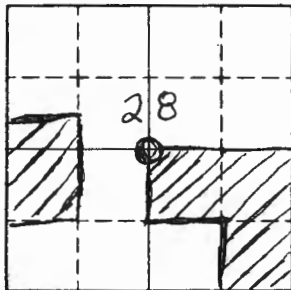
Evidence of Subsequent Corner Restoration Found

Year of search _____ By _____

Bearing Trees, Reference Objects

Species _____
Diameter _____
Bearing _____
Distance _____

Bearing Trees, Reference Objects



Sketch

○ Corner ▨ F.S. Land

Relation of Evidence to Record Features Along Section Lines

Section line to sections _____
 Object _____
 Record distance _____
 Measured distance _____

Other Evidence

Describe evidence of use and occupation such as roads, fences, clearings, timber cutting lines, plantations, etc.. Cite source of testimony if any. old Rd East of Cor. F.S. tag on 4" Burr Oak. Cor. is N. 90° W of tag 33 LKS dist. Cor. is in N.E. Cor of marsh.

At time of search:

1. Did you have the record description?

Yes _____ No _____

2. How was search area located?

Pacing, chaining, photos, maps, etc. _____

3. Man hours spent in search _____

4. Do you think additional search might recover evidence? Yes _____ No _____

5. Signature Emery-Thom

Perpetuation Record

Monument and accessories established. Include brief description of area. _____

Certified corner restoration certificate prepared: Yes _____ No _____

Filed in county records at _____ Date _____ County Document No. _____

Identified on aerial photo No. _____ Which is filed at _____

Index No. 1-16
(Alphabetical - Numerical)

BOOK # 3
PAGE # 18

LAND CORNER RECORD
(RECTANGULAR SURVEYS)

89-5680-11 (5/12/81)

T. 143 R. 28 Mer. N.F. 3 County _____ State _____
C.E. 1/16 Corner common to sections _____ and _____

EXISTING SURVEYS

Original Government Survey

Year surveyed _____
Original monument _____
(Wood post, stone, pile of stones, pipe, etc.)

Bearing Trees

Species _____
Diameter _____
Bearing _____
Distance _____

Subsequent Corner Restoration

Year surveyed _____ By _____
Where filed or recorded _____
Monument _____
(Original, concrete post, iron rod, etc.)

Bearing Trees, Reference Objects

Species _____
Diameter _____
Bearing _____
Distance _____

Original Evidence Found

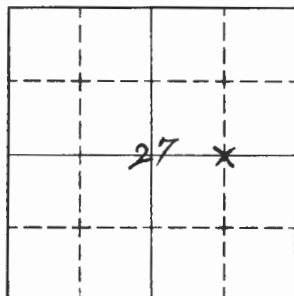
Year of search _____ By _____
Monument found _____

Original Bearing Trees Found

Species _____
Diameter _____
Bearing _____
Distance _____

Evidence of Subsequent Corner Restoration Found

Year of search 1747 By W. Thaeli-Femery
Brass cap G.L.R. Cor. 18" above
ground.



Sketch

○ Corner ▨ F.S. Land

Relation of Evidence to Record Features Along Section Lines

Section line to sections _____
 Object _____
 Record distance _____
 Measured distance _____

Other Evidence

Describe evidence of use and occupation such as roads, fences, clearings, timber cutting lines, plantations, etc.. Cite source of testimony if any. Bass Cap Bar. lies

20 FT E of F.S. Tag on 8" Balsom + 9 Ch. 12LK
From post at county road #9

At time of search:

1. Did you have the record description?

Yes _____ No X

2. How was search area located?

Pacing, chaining, photos, maps,
 etc. Chaining from Tag
at County road

3. Man hours spent in search _____

4. Do you think additional search might
 recover evidence? Yes _____ No X

5. Signature Lo Wittke

Perpetuation Record

Monument and accessories established. Include brief description of area. _____

Certified corner restoration certificate prepared: Yes _____ No _____

Filed in county records at _____ Date _____ County Document No. _____

Identified on aerial photo No. _____ Which is filed at _____

Index No. T-17
(Alphabetical - Numerical)

BOOK # 2
PAGE # 23

LAND CORNER RECORD
(RECTANGULAR SURVEYS)

RS-5880-11 (5/12/61)

T. 142 R. 28 Mer. N.F. Chippewa County Cass State MI
EM Corner common to sections 26, 27 and

EXISTING SURVEYS

Original Government Survey

Year surveyed _____
Original monument _____
(Wood post, stone, pile of stones, pipe, etc.)

Bearing Trees

Species _____
Diameter _____
Bearing _____
Distance _____

Subsequent Corner Restoration

Year surveyed _____ By _____
Where filed or recorded _____
Monument _____
(Original, concrete post, iron rod, etc.)

Bearing Trees, Reference Objects

Species _____
Diameter _____
Bearing _____
Distance _____

Original Evidence Found

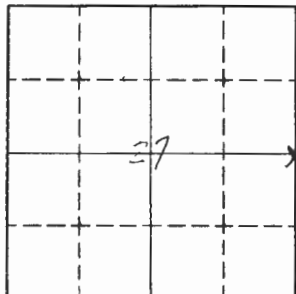
Year of search _____ By _____
Monument found _____

Original Bearing Trees Found

Species _____
Diameter _____
Bearing _____
Distance _____

Evidence of Subsequent Corner Restoration Found

Year of search 1860 By WITTHOEF Emery
Brass cap G.L.R. 12" above
ground.



Sketch

○ Corner ▨ F.S. Land

Relation of Evidence to Record Features Along Section Lines

Section line to sections _____
Object _____
Record distance _____
Measured distance _____

Other Evidence

Describe evidence of use and occupation such as roads, fences, clearings, timber cutting lines, plantations, etc.. Cite source of testimony if any. Brass cap lies

12' S-10° W of F.S. Tag on 10" Birch

At time of search:

1. Did you have the record description?

Yes _____ No X

2. How was search area located?

Pacing, chaining, photos, maps,
etc. Chaining, & compass

3. Man hours spent in search _____

4. Do you think additional search might

recover evidence? Yes _____ No X

5. Signature Leo Wittroft

Perpetuation Record

Monument and accessories established. Include brief description of area. _____

Certified corner restoration certificate prepared: Yes _____ No _____

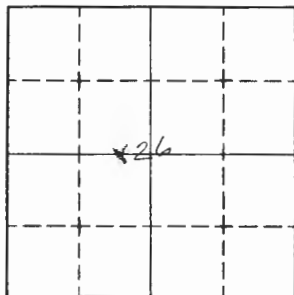
Filed in county records at _____ Date _____ County Document No. _____

Identified on aerial photo No. _____ Which is filed at _____

T. 14 R. 22 Mer. N.F. 1/2 County 1/2 State 2
APR 15 21 APR 21 16 17 Corner common to sections 2-6 and TR 15 33

EXISTING SURVEYS

Original Government Survey	Original Evidence Found
Year surveyed _____ Original monument _____ <small>(Wood post, stone, pile of stones, pipe, etc.)</small>	Year of search _____ By _____ Monument found _____
<p style="text-align: center;">Bearing Trees</p> Species _____ Diameter _____ Bearing _____ Distance _____	<p style="text-align: center;">Original Bearing Trees Found</p> Species _____ Diameter _____ Bearing _____ Distance _____
<p style="text-align: center;">Subsequent Corner Restoration</p>	<p style="text-align: center;">Evidence of Subsequent Corner Restoration Found</p>
Year surveyed _____ By _____ Where filed or recorded _____ Monument _____ <small>(Original, concrete post, iron rod, etc.)</small>	Year of search <u>1965</u> By <u>Witthoef T Emery</u> <u>Brass Cap G.H. Cor.</u> <u>12" above ground</u>
<p style="text-align: center;">Bearing Trees, Reference Objects</p> Species _____ Diameter _____ Bearing _____ Distance _____	_____ _____ _____ _____



Sketch

○ Corner ▨ F.S. Land

Relation of Evidence to Record Features Along Section Lines

Section line to sections _____
Object _____
Record distance _____
Measured distance _____

Other Evidence

Describe evidence of use and occupation such as roads, fences, clearings, timber cutting lines, plantations, etc.. Cite source of testimony if any. *Cor lies 14 LK. E. of*

12" Birch With F.S. Tag on it.

At time of search:

1. Did you have the record description?

Yes _____ No X _____

2. How was search area located?

Pacing, chaining, photos, maps,
etc. *Chaining & compass*

3. Man hours spent in search _____

4. Do you think additional search might

recover evidence? Yes _____ No X _____

5. Signature *Leo W. Wittkeft*

Perpetuation Record

Monument and accessories established. Include brief description of area. _____

Certified corner restoration certificate prepared: Yes _____ No _____

Filed in county records at _____ Date _____ County Document No. _____

Identified on aerial photo No. _____ Which is filed at _____

Index No. T-19
(Alphabetical - Numerical)

BOOK # 2
PAGE # 32

LAND CORNER RECORD
(RECTANGULAR SURVEYS)

RS-5880-11 (5/12/64)

T. 142 R. 28 Mer. N.F. Ch County _____ State M.I.A.
C^{1/4} Corner common to sections 26 and _____

EXISTING SURVEYS

Original Government Survey

Year surveyed _____
Original monument _____
(Wood post, stone, pile of stones, pipe, etc.)

Bearing Trees

Species _____
Diameter _____
Bearing _____
Distance _____

Subsequent Corner Restoration

Year surveyed _____ By _____
Where filed or recorded _____
Monument _____
(Original, concrete post, iron rod, etc.)

Bearing Trees, Reference Objects

Species _____
Diameter _____
Bearing _____
Distance _____

Original Evidence Found

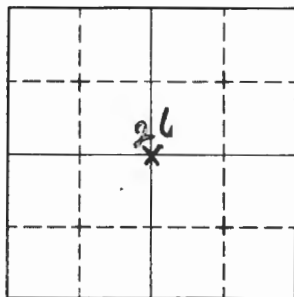
Year of search _____ By _____
Monument found _____

Original Bearing Trees Found

Species _____
Diameter _____
Bearing _____
Distance _____

Evidence of Subsequent Corner Restoration Found

Year of search 1963 By WITTHOEF/EMERY
BRASS CAP G.L.P. COR. 6" ABOVE
GROUND.



Sketch

○ Corner ▨ F.S. Land

Relation of Evidence to Record Features Along Section Lines

Section line to sections _____
Object _____
Record distance _____
Measured distance _____

Other Evidence

Describe evidence of use and occupation such as roads, fences, clearings, timber cutting lines, plantations, etc., Cite source of testimony if any. G.L.O. COR. lies W. 28 LK. of 12" OAK WITH F.S. TAG on IT

At time of search:

1. Did you have the record description?

Yes _____ No X

2. How was search area located?

Pacing, chaining, photos, maps, etc. Chaining + compass

3. Man hours spent in search _____

4. Do you think additional search might

recover evidence? Yes _____ No X

5. Signature Lee W. Wittke

Perpetuation Record

Monument and accessories established. Include brief description of area. _____

Certified corner restoration certificate prepared: Yes _____ No _____

Filed in county records at _____ Date _____ County Document No. _____

Identified on aerial photo No. _____ Which is filed at _____

Index No. T-25
(Alphabetical - Numerical)Book 1
79-67LAND CORNER RECORD
(RECTANGULAR SURVEYS)R9-7150-4 (Rev. 6/13/67)
GPO 802-127T. 142 R. 27 ~~28~~ 5th Mer. N.F. Chippewa County Cass State Mn.
1/4 Corner common to sections 25 30 and _____

EXISTING SURVEYS

Original Government Survey

Year surveyed _____
Original monument _____
(Wood post, stone, pile of stones, pipe, etc.)

Bearing Trees

Species _____
Diameter _____
Bearing _____
Distance _____

Subsequent Corner Restoration

Year surveyed. 1919 By GLO
Where filed or recorded _____
Monument SET 1" Brass Capped Iron Pipe 3'
(Original, concrete post, iron rod, etc.)
long 26" in ground North and along
side original stake.NO TREES NEAR

Bearing Trees, Reference Objects

Species _____
Diameter _____
Bearing _____
Distance _____

Original Evidence Found

Year of search 1919 By GLO
Monument found 5" x 5" x 24 inches cedar stake

Original Bearing Trees Found

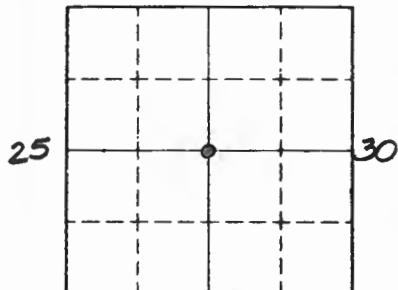
Species Cedar
Diameter 1 1/2"
Bearing S20W
Distance 11.9

Evidence of Subsequent Corner Restoration Found

Year of search 8/15/85 By Ck, JA, GB
Ed. iron pipe with B.C. set 1' below
water surface.
Ed evidence of original cedar stp.

Bearing Trees, Reference Objects

Species _____
Diameter _____
Bearing _____
Distance _____



Sketch

○ Corner ▨ F.S. Land

Relation of Evidence to Record Features Along Section Lines

Section line to sections _____

Object _____

Record distance _____

Measured distance _____

Other Evidence

Describe evidence of use and occupation such as roads, fences, clearings, timber cutting lines, plantations, etc.. Cite source of testimony if any. _____

At time of search:

1. Did you have the record description?

Yes _____ No _____

2. How was search area located?

Pacing, chaining, photos, maps, etc. _____

3. Man hours spent in search _____

4. Do you think additional search might recover evidence? Yes _____ No _____

5. Signature _____

Perpetuation Record

Monument and accessories established. Include brief description of area. _____

Need to mch. in winter with 5. Posts.

Certified corner restoration certificate prepared: Yes _____ No _____

Filed in county records at _____ Date _____ County Document No. _____

Identified on aerial photo No. _____ Which is filed at _____

T. 142 R. 8 Mer. N.F. Chippewa County Cas State Ill **X**

Corner common to sections _____ and _____

EXISTING SURVEYS

Original Government Survey

Year surveyed _____
Original monument _____
(Wood post, stone, pile of stones, pipe, etc.)

Bearing Trees

Species _____
Diameter _____
Bearing _____
Distance _____

Subsequent Corner Restoration

Year surveyed _____ By _____
Where filed or recorded _____
Monument _____
(Original, concrete post, iron rod, etc.)

Bearing Trees, Reference Objects

Species _____
Diameter _____
Bearing _____
Distance _____

Original Evidence Found

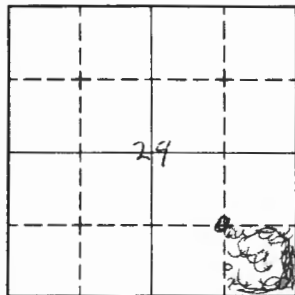
Year of search 1988 By L. Gaskela
Monument found iron cap & L

Original Bearing Trees Found

Species _____
Diameter _____
Bearing _____
Distance _____

Evidence of Subsequent Corner Restoration Found

Year of search _____ By _____



Sketch

○ Corner ■ F.S. Land

Relation of Evidence to Record Features Along Section Lines

Section line to sections _____
 Object _____
 Record distance _____
 Measured distance _____

Other Evidence

Describe evidence of use and occupation such as roads, fences, clearings, timber cutting lines, plantations, etc.. Cite source of testimony if any. _____

Brass cap GLO scribed

CE to

Perpetuation Record

Monument and accessories established. Include brief description of area. _____

Certified corner restoration certificate prepared: Yes _____ No _____

Filed in county records at _____ Date _____ County Document No. _____

Identified on aerial photo No. _____ Which is filed at _____

At time of search:

1. Did you have the record description?

Yes _____ No _____

2. How was search area located?

Pacing, chaining, photos, maps, etc. _____

3. Man hours spent in search _____

4. Do you think additional search might recover evidence? Yes _____ No _____

12-11-63

5. Signature *Fred Sorenson*

Index No. 0.9
(Alphabetical - Numerical)BOOK # 4
PAGE # 7LAND CORNER RECORD
(RECTANGULAR SURVEYS)

RD-5680-11 (5/12/61)

T. 142 R. 28Mer. N.F. Shippala County CalState Miss

X

Corner common to sections 28and 29

EXISTING SURVEYS

Original Government Survey

Year surveyed _____

Original monument _____
(Wood post, stone, pile of stones, pipe, etc.)

Bearing Trees

Species _____

Diameter _____

Bearing _____

Distance _____

Original Evidence Found

Year of search _____

By _____

Monument found _____

Original Bearing Trees Found

Species _____

Diameter _____

Bearing _____

Distance _____

Subsequent Corner Restoration

Year surveyed _____

By _____

Where filed or recorded _____

Monument _____
(Original, concrete post, iron rod, etc.)

Bearing Trees, Reference Objects

Species _____

Diameter _____

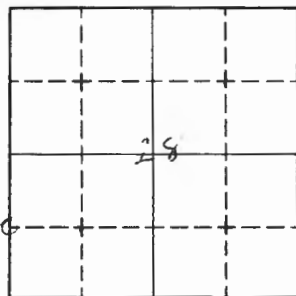
Bearing _____

Distance _____

Evidence of Subsequent Corner Restoration Found

Year of search _____

By _____



Sketch

○ Corner ▨ F.S. Land

Relation of Evidence to Record Features Along Section Lines

Section line to sections _____
 Object _____
 Record distance _____
 Measured distance _____

Other Evidence

Describe evidence of use and occupation such as roads, fences, clearings, timber cutting lines, plantations, etc.. Cite source of testimony if any. _____

Brass Cap 76

At time of search:

1. Did you have the record description?

Yes _____ No _____

2. How was search area located?

Pacing, chaining, photos, maps, etc. _____

3. Man hours spent in search _____

4. Do you think additional search might recover evidence? Yes _____ No _____

Perpetuation Record

Monument and accessories established. Include brief description of area. _____

Certified corner restoration certificate prepared: Yes _____ No _____

Filed in county records at _____ Date _____ County Document No. _____

Identified on aerial photo No. _____ Which is filed at _____

5. Signature *Leslie Gardner*

12-11-63

Index No. U. 10
(Alphabetical - Numerical)

BOOK # 4
PAGE # 17

LAND CORNER RECORD
(RECTANGULAR SURVEYS)

R9-5880-11 (5/12/81)

X

T. 142 R. 24 Mer. N.F. Chippewa County Wis State Wisconsin

Corner common to sections _____ and _____

EXISTING SURVEYS

Original Government Survey

Year surveyed _____

Original monument _____
(Wood post, stone, pile of stones, pipe, etc.)

Bearing Trees

Species _____

Diameter _____

Bearing _____

Distance _____

Original Evidence Found

Year of search 1963 By Jes. J. J. J.

Monument found _____

Original Bearing Trees Found

Species _____

Diameter _____

Bearing _____

Distance _____

Subsequent Corner Restoration

Year surveyed _____ By _____

Where filed or recorded _____

Monument _____
(Original, concrete post, iron rod, etc.)

Bearing Trees, Reference Objects

Species _____

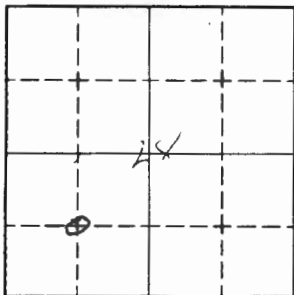
Diameter _____

Bearing _____

Distance _____

Evidence of Subsequent Corner Restoration Found

Year of search _____ By _____



Sketch

○ Corner ▨ F.S. Land

Relation of Evidence to Record Features Along Section Lines

Section line to sections _____
 Object _____
 Record distance _____
 Measured distance _____

Other Evidence

Describe evidence of use and occupation such as roads, fences, clearings, timber cutting lines, plantations, etc.. Cite source of testimony if any. _____

Brick cap 6'

At time of search:

1. Did you have the record description?

Yes _____ No _____

2. How was search area located?

Pacing, chaining, photos, maps,
 etc. _____

3. Mon hours spent in search _____

4. Do you think additional search might
 recover evidence? Yes _____ No _____

5. Signature *12-11-63 - L & Gardner*

Perpetuation Record

Monument and accessories established. Include brief description of area. _____

Certified corner restoration certificate prepared: Yes _____ No _____

Filed in county records at _____ Date _____ County Document No. _____

Identified on aerial photo No. _____ Which is filed at _____

Index No. U-15
(Alphabetical - Numerical)

BOOK # 3
PAGE # 76

LAND CORNER RECORD
(RECTANGULAR SURVEYS)

R9-5880-11 (5/12/61)

T. 142N R. 28W Mer. N.F. Chippewa County Cass State Minn.
5/16 Corner common to sections 27 and _____

EXISTING SURVEYS

Original Government Survey

Year surveyed _____
Original monument _____
(Wood post, stone, pile of stones, pipe, etc.)

Bearing Trees

Species _____
Diameter _____
Bearing _____
Distance _____

Subsequent Corner Restoration

Year surveyed _____ By _____
Where filed or recorded _____
Monument _____
(Original, concrete post, iron rod, etc.)

Bearing Trees, Reference Objects

Species _____
Diameter _____
Bearing _____
Distance _____

Original Evidence Found

Year of search 9/5/62 By Tausch
Monument found Brass Cap 620

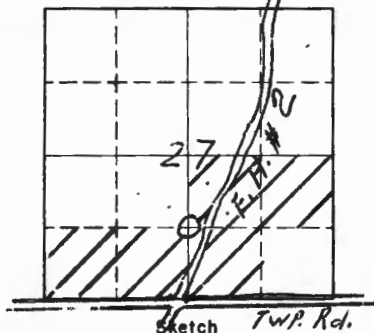
Original Bearing Trees Found

Species _____
Diameter _____
Bearing _____
Distance _____

Evidence of Subsequent Corner Restoration Found

Year of search _____ By _____

Relation of Evidence to Record Features Along Section Lines



○ Corner ▨ F.S. Land

Section line to sections _____
 Object _____
 Record distance _____
 Measured distance _____

Other Evidence

Describe evidence of use and occupation such as roads, fences, clearings, timber cutting lines, plantations, etc.. Cite source of testimony if any.

*Braes cap monument - 6" above ground - yellow tag
 on 10" twin Red Oak, 6' North of monument - 15'
 West of top of back slope on West side of
 Forest Highway #2.*

At time of search:

1. Did you have the record description?

Yes _____ No _____

2. How was search area located?

Pacing, chaining, photos, maps,
 etc. _____

3. Man hours spent in search _____

4. Do you think additional search might

recover evidence? Yes _____ No _____

5. Signature *P. Tausch*

Perpetuation Record

Monument and accessories established. Include brief description of area. _____

Certified corner restoration certificate prepared: Yes _____ No _____

Filed in county records at _____ Date _____ County Document No. _____

Identified on aerial photo No. _____ Which is filed at _____

T. 142 R. 20 5th Mer. N.F. Chippewa County Cass State Mn.
AP 3 TR 1377 Corner common to sections _____ and _____
AP. 2 TR 1382. NORTH OF SECTION CORNER 25-30-31-36-693'

EXISTING SURVEYS

Original Government Survey

Year surveyed 1919 GLD
 Original monument 1" Brass Copper Iron Pipe 3' long
(Wood post, stone, pile of stones, pipe, etc.)
down 3/4" in ground

Bearing Trees

Species _____
 Diameter _____
 Bearing _____
 Distance _____

Subsequent Corner Restoration

Year surveyed _____ By _____
 Where filed or recorded _____
 Monument _____
(Original, concrete post, iron rod, etc.)

Bearing Trees, Reference Objects

Species _____
 Diameter _____
 Bearing _____
 Distance _____

Original Evidence Found

Year of search _____ By _____
 Monument found _____

Original Bearing Trees Found

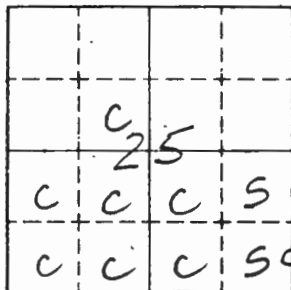
Species _____
 Diameter _____
 Bearing _____
 Distance _____

Evidence of Subsequent Corner Restoration Found

Year of search 8/15/85 By CK, GB, JA
fd. iron pipe laying on west side of road.
8/16/85 - CK, GB
Straightened iron pipe and reset in
N-S road at rust core which was
found on same day.

Bearing Trees, Reference Objects

Species _____
 Diameter _____
 Bearing _____
 Distance _____



FS
PVT

Sketch

○ Corner F.S. Land

Relation of Evidence to Record Features Along Section Lines

Section line to sections _____
 Object _____
 Record distance _____
 Measured distance _____

Other Evidence

Describe evidence of use and occupation such as roads, fences, clearings, timber cutting lines, plantations, etc.. Cite source of testimony if any. _____

At time of search:

1. Did you have the record description?

Yes _____ No _____

2. How was search area located?

Pacing, chaining, photos, maps, etc. _____

3. Man hours spent in search _____

4. Do you think additional search might recover evidence? Yes _____ No _____

5. Signature _____

Perpetuation Record

Monument and accessories established. Include brief description of area. _____

Certified corner restoration certificate prepared: Yes _____ No _____

Filed in county records at _____ Date _____ County Document No. _____

Identified on aerial photo No. _____ Which is filed at _____

T. T 142 R. 28 Mer. N.F. Chippewa County Cass State Minnesota
Corner common to sections 32 and 29

EXISTING SURVEYS

Original Government Survey

Year surveyed _____
Original monument _____
(Wood post, stone, pile of stones, pipe, etc.)

Bearing Trees

Species _____
Diameter _____
Bearing _____
Distance _____

Subsequent Corner Restoration

Year surveyed _____ By _____
Where filed or recorded _____
Monument _____
(Original, concrete post, iron rod, etc.)

Bearing Trees, Reference Objects

Species _____
Diameter _____
Bearing _____
Distance _____

Original Evidence Found

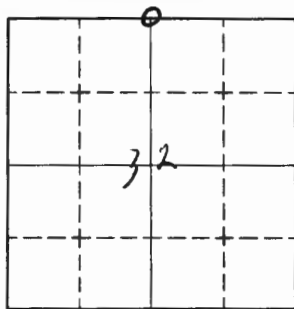
Year of search '764 By Lester Gardner
Monument found Brass cap

Original Bearing Trees Found

Species	<u>Cedar</u>	<u>Cedar</u>
Diameter	<u>14"</u>	<u>16"</u>
Bearing	<u>N 77° W</u>	<u>S 68° W</u>
Distance	<u>14'</u>	<u>12'</u>

Evidence of Subsequent Corner Restoration Found

Year of search _____ By _____



Sketch

○ Corner ▨ F.S. Land

Relation of Evidence to Record Features Along Section Lines

Section line to sections _____
 Object _____
 Record distance _____
 Measured distance _____

Other Evidence

Describe evidence of use and occupation such as roads, fences, clearings, timber cutting lines, plantations, etc.. Cite source of testimony if any. _____

Brass cap scraped

C 1/4 529
532

At time of search:

1. Did you have the record description?

Yes _____ No _____

2. How was search area located?

Pacing, chaining, photos, maps, etc. _____

3. Man hours spent in search _____

4. Do you think additional search might recover evidence? Yes _____ No _____

5. Signature *1-9-64*
Leslie Gardner

Perpetuation Record

Monument and accessories established. Include brief description of area. _____

Certified corner restoration certificate prepared: Yes _____ No _____

Filed in county records at _____ Date _____ County Document No. _____

Identified on aerial photo No. _____ Which is filed at _____

T. 142 R. 24 Mer. N.F. Chippewa County all State Minnesota
EAST 1/6 Corner common to sections 32 and 29

X

EXISTING SURVEYS

Original Government Survey

Year surveyed _____

Original monument _____
(Wood post, stone, pile of stones, pipe, etc.)

Bearing Trees

Species _____

Diameter _____

Bearing _____

Distance _____

Original Evidence Found

Year of search 1963 By isobly

Monument found Brass cap

Original Bearing Trees Found

Species no

Diameter _____

Bearing _____

Distance _____

Subsequent Corner Restoration

Year surveyed _____ By _____

Where filed or recorded _____

Monument _____
(Original, concrete post, iron rod, etc.)

Bearing Trees, Reference Objects

Species _____

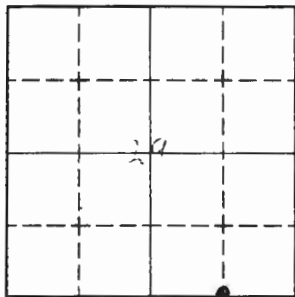
Diameter _____

Bearing _____

Distance _____

Evidence of Subsequent Corner Restoration Found

Year of search _____ By _____



Sketch

○ Corner F.S. Land

At time of search:

1. Did you have the record description?

Yes _____ No _____

2. How was search area located?

Pacing, chaining, photos, maps, etc. _____

3. Man hours spent in search _____

4. Do you think additional search might recover evidence? Yes _____ No _____

12-11-63

5. Signature Leslie Gardner

Relation of Evidence to Record Features Along Section Lines

Section line to sections _____
 Object _____
 Record distance _____
 Measured distance _____

Other Evidence

Describe evidence of use and occupation such as roads, fences, clearings, timber cutting lines, plantations, etc.. Cite source of testimony if any. _____

Brass cap B&L scuffed

0 F 1/2

Perpetuation Record

Monument and accessories established. Include brief description of area. _____

Certified corner restoration certificate prepared: Yes _____ No _____

Filed in county records at _____ Date _____ County Document No. _____

Identified on aerial photo No. _____ Which is filed at _____

Index No. V-12
(Alphabetical - Numerical)

LAND CORNER RECORD
(RECTANGULAR SURVEYS)

R9-7150-4 (Rev. 6/13/67)
 GPO 802-127

T. 142 N. 28 Mer. 5 N.F. Chippewa County Cass State MN
E 1/16 Corner common to sections 33, 28 and _____

EXISTING SURVEYS

Original Government Survey

Year surveyed 1928
 Original monument pipe with brass cap
(wood post, stone, pile of stones, pipe, etc.)

Bearing Trees

Species Oak Poplar
 Diameter 5" 3"
 Bearing N. 21° 15' E S. 68° 15' E
 Distance 98 lks 106 lks

Subsequent Corner Restoration

Year surveyed _____ By _____
 Where filed or recorded _____
 Monument _____
(Original, concrete post, iron rod, etc.)

Bearing Trees, Reference Objects

Species _____
 Diameter _____
 Bearing _____
 Distance _____

Original Evidence Found

Year of search 1977 By _____
 Monument found pipe with brass cap

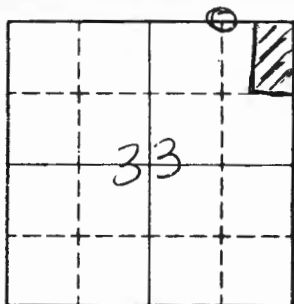
Original Bearing Trees Found

Species Burroak
 Diameter 12"
 Bearing N. 21° 15' E
 Distance 98 LKS

Evidence of Subsequent Corner Restoration Found

Year of search _____ By _____

Bearing Trees, Reference Objects



Sketch

○ Corner ▨ F.S. Land

Relation of Evidence to Record Features Along Section Lines

Section line to sections _____
 Object _____
 Record distance _____
 Measured distance _____

Other Evidence

Describe evidence of use and occupation such as roads, fences, clearings, timber cutting lines, plantations, etc.. Cite source of testimony if any. FS. tag on 2 inch
Aspen Bearing N. 68° E dist. 3 LKS

At time of search:

1. Did you have the record description?

Yes _____ No _____

2. How was search area located?

Pacing, chaining, photos, maps,
 etc. _____

3. Man hours spent in search _____

4. Do you think additional search might

recover evidence? Yes _____ No _____

5. Signature Emery - Thom

Perpetuation Record

Monument and accessories established. Include brief description of area. _____

Certified corner restoration certificate prepared: Yes _____ No _____

Filed in county records at _____ Date _____ County Document No. _____

Identified on aerial photo No. _____ Which is filed at _____

Index No. V-12-13
(Alphabetical - Numerical)LAND CORNER RECORD
(RECTANGULAR SURVEYS)R9-7150-4 (Rev. 6/13/67)
GPO 802-127T. 142 R. 28 Mer. N.F. Chippewa County Cass State MN
A.P. 3 tract 1332 Corner common to sections 33, 28 and _____

EXISTING SURVEYS

Original Government Survey

Year surveyed 1928
Original monument pipe with Brass caps
(Wood post, stone, pile of stones, pipe, etc.)

Bearing Trees

Species Pine Pine
Diameter 9" 10"
Bearing S12°E N62°W
Distance 115 lks 195 lks

Subsequent Corner Restoration

Year surveyed _____ By _____
Where filed or recorded _____
Monument _____
(Original, concrete post, iron rod, etc.)

Bearing Trees, Reference Objects

Species _____
Diameter _____
Bearing _____
Distance _____

Original Evidence Found

Year of search 1977 By _____
Monument found pipe with Brass cap

Original Bearing Trees Found

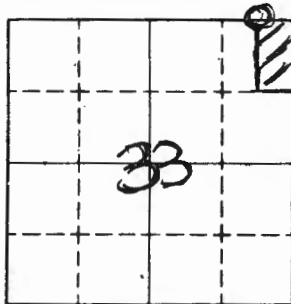
Species Red pine
Diameter 16"
Bearing N. 62° W.
Distance 195 LKS. 128.7ft

Evidence of Subsequent Corner Restoration Found

Year of search _____ By _____

Bearing Trees, Reference Objects

Species _____
Diameter _____
Bearing _____
Distance _____



Sketch

Corner F.S. Land

Relation of Evidence to Record Features Along Section Lines

Section line to sections _____
 Object _____
 Record distance _____
 Measured distance _____

Other Evidence

Describe evidence of use and occupation such as roads, fences, clearings, timber cutting lines, plantations, etc. Cite source of testimony if any. F.S. tag on 6" Burr Oak Bearing S. 60° W 17 LKS
East - West Rd. about 75 feet N. of Cor.

At time of search:

1. Did you have the record description?

Yes _____ No _____

2. How was search area located?

Pacing, chaining, photos, maps, etc. _____

3. Man hours spent in search _____

4. Do you think additional search might recover evidence? Yes _____ No _____

5. Signature B. Emery - Thom

Perpetuation Record

Monument and accessories established. Include brief description of area. _____

Certified corner restoration certificate prepared: Yes _____ No _____

Filed in county records at _____ Date _____ County Document No. _____

Identified on aerial photo No. _____ Which is filed at _____

T. 142 R. 22 Mer. N.F. _____ County _____ State _____
1/4 Corner common to sections _____ and _____

EXISTING SURVEYS

Original Government Survey

Year surveyed _____
 Original monument _____
(Wood post, stone, pile of stones, pipe, etc.)

Bearing Trees

Species _____
 Diameter _____
 Bearing _____
 Distance _____

Subsequent Corner Restoration

Year surveyed _____ By _____
 Where filed or recorded _____
 Monument _____
(Original, concrete post, iron rod, etc.)

Bearing Trees, Reference Objects

Species _____
 Diameter _____
 Bearing _____
 Distance _____

Original Evidence Found

Year of search _____ By _____
 Monument found _____

Original Bearing Trees Found

Species _____
 Diameter _____
 Bearing _____
 Distance _____

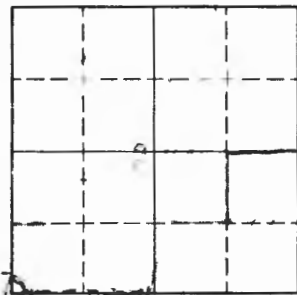
Evidence of Subsequent Corner Restoration Found

Year of search 7-2-64 By _____
2" IP 6" above ground with Brass cap marked

1/4 528/27
533/34
1700

Bearing Trees, Reference Objects

Species _____
 Diameter _____
 Bearing _____
 Distance _____



Sketch

○ Corner ▨ F.S. Land

Relation of Evidence to Record Features Along Section Lines

Section line to sections _____

Object _____

Record distance _____

Measured distance _____

Other Evidence

Describe evidence of use and occupation such as roads, fences, clearings, timber cutting lines, plantations, etc.. Cite source of testimony if any. *I placed yellow F.S*

*Tag on 3" maple marked S. 74° E. 10 LKS. To
Car.*

Car lies 20 LKS W. of car in old road running E. & S

At time of search:

1. Did you have the record description?

Yes _____ No _____

2. How was search area located?

Pacing, chaining, photos, maps,
etc. _____

3. Man hours spent in search _____

4. Do you think additional search might
recover evidence? Yes _____ No

5. Signature _____

Perpetuation Record

Monument and accessories established. Include brief description of area. _____

Certified corner restoration certificate prepared: Yes _____ No _____

Filed in county records at _____ Date _____ County Document No. _____

Identified on aerial photo No. _____ Which is filed at _____

Index No. V-14
(Alphabetical - Numerical)

BOOK # 3 LAND CORNER RECORD
PAGE # 2 (RECTANGULAR SURVEYS)

89-5680-11 (8/12/80)

142N R. 28W Mer. N.F. Chippewa County Cass State Mich.
W 1/4 Corner common to sections 27 and 34

EXISTING SURVEYS

Original Government Survey

Year surveyed _____
Original monument _____
(Wood post, stone, pile of stones, pipe, etc.)

Bearing Trees

Species _____
Diameter _____
Bearing _____
Distance _____

Subsequent Corner Restoration

Year surveyed _____ By _____
Where filed or recorded _____
Monument _____
(Original, concrete post, iron rod, etc.)

Bearing Trees, Reference Objects

Species _____
Diameter _____
Bearing _____
Distance _____

Original Evidence Found

Year of search 9/5/62 By Tausch
Monument found BRESS CAP 610

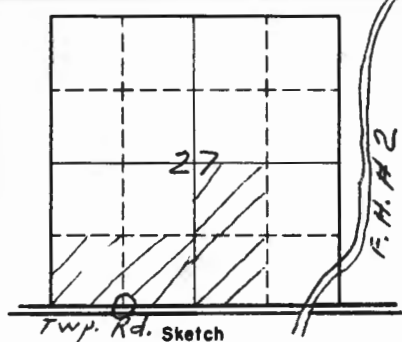
Original Bearing Trees Found

Species _____
Diameter _____
Bearing _____
Distance _____

Evidence of Subsequent Corner Restoration Found

Year of search _____ By _____

Relation of Evidence to Record Features Along Section Lines



Twp. Rd. Sketch

○ Corner ▨ F.S. Land

Section line to sections -----
 Object -----
 Record distance -----
 Measured distance -----



Other Evidence

Describe evidence of use and occupation such as roads, fences, clearings, timber cutting lines, plantations, etc.. Cite source of testimony if any. _____

Cross cap monument - 8" above ground - on North edge of ditch on North side of township road.
Scribed: W 1/4 27
34

At time of search:

1. Did you have the record description?

Yes _____ No _____

2. How was search area located?

Pacing, chaining, photos, maps, etc. _____

3. Man hours spent in search _____

4. Do you think additional search might recover evidence? Yes _____ No _____

5. Signature *L. Tausch*

Perpetuation Record

Monument and accessories established. Include brief description of area. _____

Certified corner restoration certificate prepared: Yes _____ No _____

Filed in county records at _____ Date _____ County Document No. _____

Identified on aerial photo No. _____ Which is filed at _____

Index No. V-14
(Alphabetical - Numerical)

LAND CORNER RECORD
(RECTANGULAR SURVEYS)

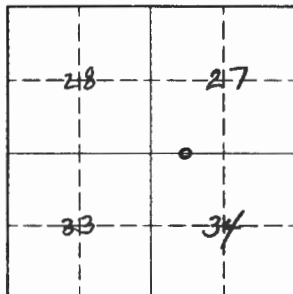
RS-5680-11 (5/12/61)

T142N R. 28W 5th Mer. N.F. Chippewa County Cass State MINNESOTA
WEST 1/16 Corner common to sections 27 AND 34 and

EXISTING SURVEYS

Original Government Survey	Original Evidence Found
Year surveyed _____	Year of search _____ By _____
Original monument _____ <small>(Wood post, stone, pile of stones, pipe, etc.)</small>	Monument found _____
Bearing Trees	Original Bearing Trees Found
Species _____	Species _____
Diameter _____	Diameter _____
Bearing _____	Bearing _____
Distance _____	Distance _____

Subsequent Corner Restoration	Evidence of Subsequent Corner Restoration Found
Year surveyed _____ By _____	Year of search <u>1967</u> By <u>Luetgers</u>
Where filed or recorded _____	<u>Found Brass cap</u>
Monument _____ <small>(Original, concrete post, iron rod, etc.)</small>	<u>G.L.O. 1928</u>
Bearing Trees, Reference Objects	
Species _____	
Diameter _____	
Bearing _____	
Distance _____	



Sketch

○ Corner ▨ F.S. Land

Relation of Evidence to Record Features Along Section Lines

Section line to sections _____
 Object _____
 Record distance _____
 Measured distance _____

Other Evidence

Describe evidence of use and occupation such as roads, fences, clearings, timber cutting lines, plantations, etc.. Cite source of testimony if any. _____

The corner is located on the north side of the road to the gravel pit and on the edge of the gravel pit clearing.

At time of search:

1. Did you have the record description?

Yes _____ No

2. How was search area located?

Pacing, chaining, photos, maps, etc.

accidentally found the brass cap

3. Man hours spent in search _____

4. Do you think additional search might recover evidence? Yes _____ No _____

5. Signature *E. P. Luetjens*

Perpetuation Record

Monument and accessories established. Include brief description of area. _____

Certified corner restoration certificate prepared: Yes _____ No _____

Filed in county records of _____ Date _____ County Document No. _____

Identified on aerial photo No. _____ Which is filed at _____

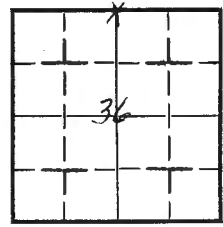
BOOK # 1
PAGE # 21

LAND CORNER RECORD

(Rectangular)

1. T. 147 R. 28 No. 14 Cor. V. 23 Mer. 5 State Minn. N. F. Chippewa Dist. Walker

2. Corner Status



3. Original Description _____ Vol. _____ Page _____ Where Recorded _____

4. Description of Corners:

7. Photo Identification

Photo No. _____

Ident. By: _____

8. Plane Coordinate Position Data

State _____ Zone _____

X _____

Y _____

Estab. By _____

Field Book No. _____

Where Filed _____

9. Evaluation

Authentic X

Needs Verif. _____ Monument X

Re-estab. _____ Survey _____

Land Status F.S. - P

5. Investigation Notes:

In aspen stand. Pipe 12 feet north of large white Oak. Pipe (Brass Cap) 12" above ground F.S. location tag on above large oak.

6. Signed A. J. Cep Title Forester Date 2-23-61

PERPETUATION RECORD

10. Monument:

11. Accessories

Field Book _____ Page _____

12. Set By _____ Title _____

Licensee _____ Agency _____ Date _____

13. Recorded By _____ Volume _____ Page _____

(Agency)

(Date) _____ (City) _____ (County) _____ (State) _____

14. Remarks:

Index No. Y-24
(Alphabetical - Numerical)

Book 1
pg. 20

LAND CORNER RECORD
(RECTANGULAR SURVEYS)

R9-7150-4 (Rev. 6/13/67)
GPO 802-127

T. 142 R. 28 Mer. N.F. Chip County Cass State MN.
EAST 1/16 Corner common to sections 25 and 36

EXISTING SURVEYS

Original Government Survey

Year surveyed _____
Original monument _____
(Wood post, stone, pile of stones, pipe, etc.)

Bearing Trees

Species _____
Diameter _____
Bearing _____
Distance _____

Subsequent Corner Restoration

Year surveyed 1919 By GLO
Where filed or recorded _____
Monument _____
(Original, concrete post, iron rod, etc.)

Bearing Trees, Reference Objects

Species _____
Diameter _____
Bearing _____
Distance _____

Original Evidence Found

Year of search _____ By _____
Monument found _____

Original Bearing Trees Found

Species _____
Diameter _____
Bearing _____
Distance _____

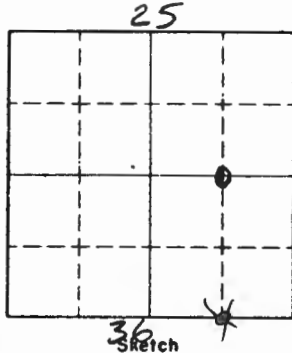
Evidence of Subsequent Corner Restoration Found

Year of search 8/17/85 By CK, GB
Fd. iron pipe with B.C. set 12"
above grd. in place.

Fd. remains of both GLO BT'S.

Bearing Trees, Reference Objects

N. Pine Pine stp.
21"
N26E S4E
26.25' 47.52'



○ Corner ▨ F.S. Land

Relation of Evidence to Record Features Along Section Lines

Section line to sections _____

Object _____

Record distance _____

Measured distance _____

Other Evidence

Describe evidence of use and occupation such as roads, fences, clearings, timber cutting lines, plantations, etc.. Cite source of testimony if any. _____

At time of search:

1. Did you have the record description?

Yes _____ No _____

2. How was search area located?

Pacing, chaining, photos, maps,
etc. _____

3. Man hours spent in search _____

4. Do you think additional search might

recover evidence? Yes _____ No _____

5. Signature _____

Perpetuation Record

Monument and accessories established. Include brief description of area. _____

Mkd New BTS

N. Pine 23" S 20 W 40.45 Scribed

R. Oak 10" S 40 W 11.8 "

Certified corner restoration certificate prepared: Yes _____ No _____

Filed in county records at _____ Date _____ County Document No. _____

Identified on aerial photo No. _____ Which is filed at _____

Index No. V-24
(Alphabetical - Numerical)

BOOK # 1
 PAGE # 20

LAND CORNER RECORD
(RECTANGULAR SURVEYS)

RS-5680-11 (5/12/64)

T. 142N R. 28W S. Mer. N.F. Chippewa County Cass State Minn.
E 1/16 Corner common to sections 25 and 36

EXISTING SURVEYS

Original Government Survey	Original Evidence Found
Year surveyed _____ Original monument _____ <small>(Wood post, stone, pile of stones, pipe, etc.)</small>	Year of search _____ By _____ Monument found _____
<p style="text-align: center;">Bearing Trees</p> Species _____ Diameter _____ Bearing _____ Distance _____	<p style="text-align: center;">Original Bearing Trees Found</p> Species _____ Diameter _____ Bearing _____ Distance _____
<p style="text-align: center;">Subsequent Corner Restoration</p>	<p style="text-align: center;">Evidence of Subsequent Corner Restoration Found</p>
Year surveyed <u>1918</u> By <u>G.L.O.</u> Where filed or recorded _____ Monument <u>Bress Cap as I.P.</u> <small>(Original concrete post, iron rod, etc.)</small> <u>Cap inscribed:-</u> <u>E 1/16 525</u> <u>536</u>	Year of search <u>1/27/65</u> By <u>L. T. Sch Jr.</u> <u>Bress Cap as described.</u>
<p style="text-align: center;">Bearing Trees, Reference Objects</p> Species _____ Diameter _____ Bearing _____ Distance _____	_____ _____ _____ _____

T. 142 R. 28 S. 5 Mer. N.F. CHIPPEWA County CASS State MN
SECTION Corner common to sections 25, 30, 31 and 36

EXISTING SURVEYS

Original Government Survey

Year surveyed 1873

Original monument WOOD POST
(Wood post, stone, pile of stones, pipe, etc.)

Bearing Trees

Species	<u>POPLAR</u>	<u>POPLAR</u>	<u>ELM</u>	<u>MAPLE</u>
Diameter	<u>13</u>	<u>6</u>	<u>6</u>	<u>16</u>
Bearing	<u>S24E</u>	<u>S80W</u>	<u>N4W</u>	<u>N80E</u>
Distance	<u>25 LKS.</u>	<u>20 LKS.</u>	<u>10 LKS.</u>	<u>65 LKS.</u>
	<u>16.5'</u>	<u>13.2'</u>	<u>6.6'</u>	<u>42.9'</u>

Original Evidence Found

Year of search 1916 By CASS, CO. J. CURD

Monument found FD. ORIG. POST & BT'S.
SET 2x48 IRON PIPE

Original Bearing Trees Found

Species _____

Diameter _____

Bearing _____

Distance _____

Subsequent Corner Restoration

Year surveyed 1918 By GLO

Where filed or recorded ON FILE

Monument SET 2" X 36" IRON POST WITH CAP MARKED
(Original, concrete post, iron rod, etc.)

T142N
R29W R28W
S25150
S261531
1918

Evidence of Subsequent Corner Restoration Found

Year of search 1970 By R. SCHNIEDER, PLS.

NO MONUMENT OR BT'S. FOUND

REESTABLISHED BY TRAVERSE S-W-E
SET 2" IRON PIPE AT TRUE COR.

Bearing Trees, Reference Objects

Species	<u>MAPLE</u>	<u>ELM</u>	<u>W. OAK</u>	<u>R. WOOD</u>
Diameter	<u>8</u>	<u>8</u>	<u>22</u>	<u>10</u>
Bearing	<u>N7715W</u>	<u>S4945W</u>	<u>S6315E</u>	<u>N13E</u>
Distance	<u>67 LKS.</u>	<u>67 LKS.</u>	<u>160 LKS.</u>	<u>127 LKS.</u>
	<u>44.22'</u>	<u>44.22'</u>	<u>105.6'</u>	<u>83.82'</u>

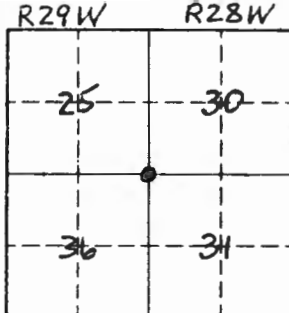
Bearing Trees, Reference Objects

Species _____

Diameter _____

Bearing _____

Distance _____



Sketch

○ Corner ▨ F.S. Land

Relation of Evidence to Record Features Along Section Lines

Section line to sections _____
 Object _____
 Record distance _____
 Measured distance _____

Other Evidence

Describe evidence of use and occupation such as roads, fences, clearings, timber cutting lines, plantations, etc.. Cite source of testimony if any. _____

At time of search:

1. Did you have the record description?

Yes _____ No _____

2. How was search area located?

Pacing, chaining, photos, maps, etc. _____

3. Man hours spent in search _____

4. Do you think additional search might recover evidence? Yes _____ No _____

5. Signature *Carl [unclear]*

Perpetuation Record

Monument and accessories established. Include brief description of area. _____

1985 CK-JA-TF - CASS COUNTY
 SET 2" X 3.6" 2" SOD. MONU. (TUBE) WITH CAP MKO.
 ELM 6 N56E 9.79' MKO BT
 MAPLE 17 N69W 46.28 MKO BT
 MAPLE 15 S67W 58.61 MKO BT
 MAPLE 20 S34W 91.46 MKO BT
 CASS CO. SIGN POST 2' E OF IRON IRON IS 8' E OF N+S ROAD

T142N
 R29W R28W
 S25 S30
 S36 S31
 1985
 R65 NO 11395

Certified corner restoration certificate prepared: Yes _____ No _____

Filed in county records at _____ Date _____ County Document No. _____

Identified on aerial photo No. _____ Which is filed at _____

Index No. V-25
(Alphabetical - Numerical)

Book 5
pg 66

LAND CORNER RECORD
(RECTANGULAR SURVEYS)

RD-7150-4 (Rev. 6/13/67)
GPO 802-127

T. 142 R. 28 Mer. N.F. Chip County Cass State MN
SECTION Corner common to sections 25, 36, 30 and 31

EXISTING SURVEYS

Original Government Survey

Year surveyed 1873
Original monument _____
(Wood post, stone, pile of stones, pipe, etc.)

Bearing Trees

Species _____
Diameter _____
Bearing _____
Distance _____

Subsequent Corner Restoration

Year surveyed 1919 By GLO
Where filed or recorded _____
Monument _____
(Original, concrete post, iron rod, etc.)

Bearing Trees, Reference Objects

Species _____
Diameter _____
Bearing _____
Distance _____

Original Evidence Found

Year of search 1919 By GLO
Monument found Found original BT

Original Bearing Trees Found

Species _____
Diameter _____
Bearing _____
Distance _____

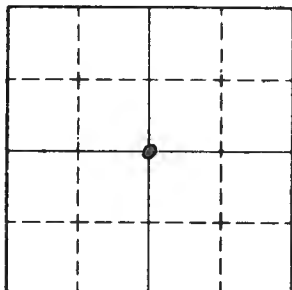
Evidence of Subsequent Corner Restoration Found

Year of search 8/16/85 By CK, GB
Fd no evidence of GLO iron pipe
Fd remains of 2 GLO BT'S and 1 original BT

Bearing Trees, Reference Objects

Bearing Trees, Reference Objects		
<u>W. Pine</u>	<u>W. Pine</u>	<u>Orig Pine stp.</u>
<u>26"</u>	<u>22"</u>	
<u>N43W</u>	<u>S66W</u>	<u>N66W</u>
<u>93.06</u>	<u>75.90</u>	<u>29'</u>

25 30



Sketch

○ Corner ▨ F.S. Land

Relation of Evidence to Record Features Along Section Lines

Section line to sections _____
 Object _____
 Record distance _____
 Measured distance _____

Other Evidence

Describe evidence of use and occupation such as roads, fences, clearings, timber cutting lines, plantations, etc.. Cite source of testimony if any. _____

At time of search:

1. Did you have the record description?

Yes _____ No _____

2. How was search area located?

Pacing, chaining, photos, maps, etc. _____

3. Mon hours spent in search _____

4. Do you think additional search might recover evidence? Yes _____ No _____

5. Signature _____

Perpetuation Record

Monument and accessories established. Include brief description of area. _____

Mkd New BT's
Basswood 10° N71E 51.93 Scribed

W Pine 13° S60E 70.35 "
8' steel sign post 16.45 west - both signs.

Set 2"x24" U.S. F.S. monument 12" below road surface.
Magnetic pellet placed below.

Certified corner restoration certificate prepared: Yes _____ No _____


Filed in county records at _____ Date _____ County Document No. _____

Identified on aerial photo No. _____ Which is filed at _____

T. 142 R. 28 Mer. N.F. 5 County _____ State 34 and 35
API AP2 Corner common to sections _____
T1505 T1550

EXISTING SURVEYS

Original Government Survey	Original Evidence Found
Year surveyed _____	Year of search _____ By _____
Original monument _____ <small>(Wood post, stone, pile of stones, pipe, etc.)</small>	Monument found _____
Bearing Trees	Original Bearing Trees Found
Species _____	Species _____
Diameter _____	Diameter _____
Bearing _____	Bearing _____
Distance _____	Distance _____
Subsequent Corner Restoration	Evidence of Subsequent Corner Restoration Found
Year surveyed _____ By _____	Year of search <u>4-21-61</u> By <u>L.W. Theist, R. Emer,</u>
Where filed or recorded _____	<u>1" I.P. with Brass Cap marked</u> <u>10" above ground</u> <u>520 525</u>
Monument _____ <small>(Original, concrete post, iron rod, etc.)</small>	<u>API AP2</u> <u>T1505 T1550</u>
Bearing Trees, Reference Objects	Bearing Trees, Reference Objects
Species <u>None</u> _____	<u>None</u> _____
Diameter _____	_____
Bearing _____	_____
Distance _____	_____



Sketch

○ Corner ▨ F.S. Land

Relation of Evidence to Record Features Along Section Lines

Section line to sections _____
 Object _____
 Record distance _____
 Measured distance _____

Other Evidence

Describe evidence of use and occupation such as roads, fences, clearings, timber cutting lines, plantations, etc. Cite source of testimony if any. *F.S. Tager & V. ORK*
Marked N45°W DIST 4FT To Cor. My Compass
reads N45°W To Cor.

F.S. Tag Place by J.E.M. + A.C. 8-6-52

At time of search:

1. Did you have the record description?

Yes _____ No

2. How was search area located?

Pacing, chaining, photos, maps,
 etc. *Chaining & compass*

3. Man hours spent in search _____

4. Do you think additional search might
 recover evidence? Yes _____ No

5. Signature *Leo Wittkoft*

Perpetuation Record

Monument and accessories established. Include brief description of area. _____

Certified corner restoration certificate prepared: Yes _____ No _____

Filed in county records at _____ Date _____ County Document No. _____

Identified on aerial photo No. _____ Which is filed at _____

T. 142 R. 28 Mer. N.F. Chippewa County Cass State Missouri
----- Corner common to sections ----- and -----

EXISTING SURVEYS

Original Government Survey

Year surveyed -----
Original monument -----
(Wood post, stone, pile of stones, pipe, etc.)

Bearing Trees

Species -----
Diameter -----
Bearing -----
Distance -----

Subsequent Corner Restoration

Year surveyed ----- By -----
Where filed or recorded -----
Monument -----
(Original, concrete post, iron rod, etc.)

Bearing Trees, Reference Objects

Species -----
Diameter -----
Bearing -----
Distance -----

Original Evidence Found

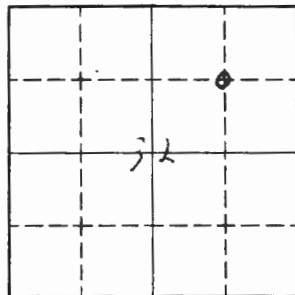
Year of search 1963 By Les Gardner
Monument found Buss cap @ L0

Original Bearing Trees Found

Species -----
Diameter -----
Bearing -----
Distance -----

Evidence of Subsequent Corner Restoration Found

Year of search ----- By -----



Sketch

○ Corner ▣ F.S. Land

Relation of Evidence to Record Features Along Section Lines

Section line to sections _____
 Object _____
 Record distance _____
 Measured distance _____

Other Evidence

Describe evidence of use and occupation such as roads, fences, clearings, timber cutting lines, plantations, etc.. Cite source of testimony if any. _____

*Brass cap @ Co. scried
 N E 1/4*

At time of search:

1. Did you have the record description?

Yes _____ No _____

2. How was search area located?

Pacing, chaining, photos, maps,
 etc. _____

3. Man hours spent in search _____

4. Do you think additional search might
 recover evidence? Yes _____ No _____

12-11-63

5. Signature *Leslie Gardner*

Perpetuation Record

Monument and accessories established. Include brief description of area. _____

Certified corner restoration certificate prepared: Yes _____ No _____

Filed in county records at _____ Date _____ County Document No. _____

Identified on aerial photo No. _____ Which is filed at _____

Index No. W-13
(Alphabetical - Numerical)

LAND CORNER RECORD
(RECTANGULAR SURVEYS)

RD-7 150-4 (Rev. 6/13/67)
GPO 502-127

T. 142 R. 28 Mer. N.F. Chippewa County Cass State MN
N 1/4 Corner common to sections 33-34 and _____

EXISTING SURVEYS

Original Government Survey

Year surveyed 1928
Original monument pipe with Brass cap
(wood post, stone, pile of stones, pipe, etc.)

Bearing Trees

Species W. Pine
Diameter 7"
Bearing N 22° E
Distance 407 LKS
(260.62')

Subsequent Corner Restoration

Year surveyed _____ By _____
Where filed or recorded _____
Monument _____
(Original, concrete post, iron rod, etc.)

Bearing Trees, Reference Objects

Species _____
Diameter _____
Bearing _____
Distance _____

Original Evidence Found

Year of search 1977 By _____
Monument found Iron pipe with Brass Cap

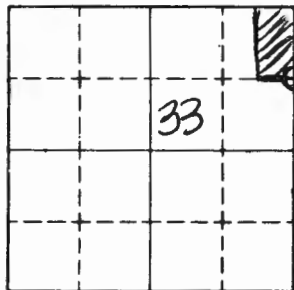
Original Bearing Trees Found

Species Jack Pine
Diameter 19"
Bearing S. 22° W
Distance 407 LKS

Evidence of Subsequent Corner Restoration Found

Year of search _____ By _____

Bearing Trees, Reference Objects



Sketch

○ Corner ▨ F.S. Land

Relation of Evidence to Record Features Along Section Lines

Section line to sections _____
 Object _____
 Record distance _____
 Measured distance _____

Other Evidence

Describe evidence of use and occupation such as roads, fences, clearings, timber cutting lines, plantations, etc.. Cite source of testimony if any. F.S. tag on 4x4 Cedar post set in beside cor. Cor. is in grassy meadow.

At time of search:

1. Did you have the record description?

Yes _____ No _____

2. How was search area located?

Pacing, chaining, photos, maps, etc. _____

3. Man hours spent in search _____

4. Do you think additional search might recover evidence? Yes _____ No _____

5. Signature H. Emery - Thom

Perpetuation Record

Monument and accessories established. Include brief description of area. _____

Certified corner restoration certificate prepared: Yes _____ No _____

Filed in county records at _____ Date _____ County Document No. _____

Identified on aerial photo No. _____ Which is filed at _____

Index No. W-16
(Alphabetical - Numerical)

BOOK # 3
PAGE # 9

LAND CORNER RECORD
(RECTANGULAR SURVEYS)

R9-7150-4 (Rev. 6/13/67)
GPO 806-924

T. 142 R. 28 Mer. N.F. Chippewa County Cass State Minn.
NE 1/4 Corner common to sections 34 and _____

EXISTING SURVEYS

Original Government Survey

Year surveyed _____
Original monument _____
(Wood post, stone, pile of stones, pipe, etc.)

Bearing Trees

Species _____
Diameter _____
Bearing _____
Distance _____

Subsequent Corner Restoration

Year surveyed _____ By _____
Where filed or recorded _____
Monument _____
(Original, concrete post, iron rod, etc.)

Bearing Trees, Reference Objects

Species W. Birch W. oak
Diameter 5" 5"
Bearing N68E N68°W
Distance 13 lks. 31 lks.

Original Evidence Found

Year of search 7-26-95 By RMAEN
Monument found GLO. MKD 2 NEW B.TS REFER
TO BK 3 Pg 9

Original Bearing Trees Found

Species _____
Diameter _____
Bearing _____
Distance _____


Evidence of Subsequent Corner Restoration Found

Year of search 7-26-95 By L. WITTHOFT R. Emery
1" iron rod 10" above
ground drilled

NE 1/4
S. 24
1728

Bearing Trees, Reference Objects

W. Birch W. oak
9" 12"
N68E N68°W
13 lks 31 lks



Sketch

○ Corner ▨ F.S. Land

Relation of Evidence to Record Features Along Section Lines

Section line to sections _____
 Object _____
 Record distance _____
 Measured distance _____

Other Evidence

Describe evidence of use and occupation such as roads, fences, clearings, timber, cutting lines, plantations, etc.. Cite source of testimony if any. *Bar lies in 2nd small marsh & Ch. James S. old road running E. & W. 2 Ch. Placed a F.S. Tag on 5th W. oak marked corner N. 35th & 4th 1/2*

I placed witness tree tags on BT Trees.

At time of search:

1. Did you have the record description?

Yes No _____

2. How was search area located?

Pacing, chaining, photos, maps, etc. *Chain 300 + compass*

3. Man hours spent in search _____

4. Do you think additional search might recover evidence? Yes _____ No

5. Signature *Loren W. Withcraft*

Perpetuation Record

Monument and accessories established. Include brief description of area. _____

Certified corner restoration certificate prepared: Yes _____ No _____

Filed in county records at _____ Date _____ County Document No. _____

Identified on aerial photo No. _____ Which is filed at _____

Index No. W-17
(Alphabetical - Numerical)

BOOK # 2
PAGE # 9

LAND CORNER RECORD
(RECTANGULAR SURVEYS)

R9-7150-4 (Rev. 6/15/67)
GPO 806-924

T. 142 R. 28 S. 5 Mer. N.F. Chippewa County Cass State Minn.
N 1/4 Corner common to sections 34 and 35

EXISTING SURVEYS

Original Government Survey

Year surveyed _____

Original monument _____
(Wood post, stone, pile of stones, pipe, etc.)

Bearing Trees

Species _____

Diameter _____

Bearing _____

Distance _____

Original Evidence Found

Year of search 7-25-95 By R. MAIN

Monument found G.L.O. Fd BOTH BTs, McDOONE
NEW BT. REFER TO FH BK

Original Bearing Trees Found

Species _____

Diameter _____

Bearing _____

Distance _____

Subsequent Corner Restoration

Year surveyed _____ By _____

Where filed or recorded _____

Monument _____
(Original, concrete post, iron rod, etc.)

Evidence of Subsequent Corner Restoration Found

Year of search 4-2-69 By L. WITTEGGER, R. EMOY

Bearing Trees, Reference Objects


Species W. Oak W. Oak

Diameter 8" 8"

Bearing N. 30° W S. 49° E

Distance 131K8 41K5

Bearing Trees, Reference Objects



Sketch

○ Corner ▨ F.S. Land

Relation of Evidence to Record Features Along Section Lines

Section line to sections _____
 Object _____
 Record distance _____
 Measured distance _____

Other Evidence

Describe evidence of use and occupation such as roads, fences, clearings, timber cutting lines, plantations, etc.. Cite source of testimony if any. Yellow F.S. Tag on N. side of Wh. oak 12" D.B.H. Can't read it did not find Car. 20" snow level with Hard crust

At time of search:

1. Did you have the record description?

Yes No _____

2. How was search area located?

Pacing, chaining, photos, maps, etc. Chaining - compass

3. Man hours spent in search 6 hr

4. Do you think additional search might recover evidence? Yes No _____

Perpetuation Record

Monument and accessories established. Include brief description of area. _____

Certified corner restoration certificate prepared: Yes _____ No _____

Filed in county records of _____ Date _____ County Document No. _____

Identified on aerial photo No. _____ Which is filed at _____

5. Signature Les M. G. Smith

Index No. W-18
(Alphabetical - Numerical)

BOOK # 2
PAGE # 20
5th

LAND CORNER RECORD
(RECTANGULAR SURVEYS)

B9-7150-4 (Rev. 10/10/88)
GPO #28-809

T. 142 R. 28 Mer. N.F. Chippewa County Cass State Minn.
NW 5/4 Corner common to sections 35 and _____

EXISTING SURVEYS

Original Government Survey

Year surveyed _____
Original monument _____
(Wood post, stone, pile of stones, pipe, etc.)

Bearing Trees

Species _____
Diameter _____
Bearing _____
Distance _____

Subsequent Corner Restoration

Year surveyed _____ By _____
Where filed or recorded _____
Monument _____
(Original, concrete post, iron rod, etc.)

Bearing Trees, Reference Objects

Species _____
Diameter _____
Bearing _____
Distance _____

Original Evidence Found

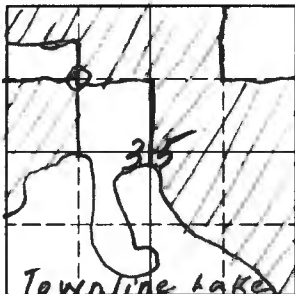
Year of search 7-25-95 By R MAIN
Monument found GLO MKO 3 NEW BTS
REFER TO FW BK

Original Bearing Trees Found

Species NONE
Diameter _____
Bearing _____
Distance _____

Evidence of Subsequent Corner Restoration Found

Year of search 4-4-69 By L. WITTHOFF R. Emery
None



Sketch

○ Corner ▨ F.S. Land

Relation of Evidence to Record Features Along Section Lines

Section line to sections _____
 Object _____
 Record distance _____
 Measured distance _____

Other Evidence

Describe evidence of use and occupation such as roads, fences, clearings, timber cutting lines, plantations, etc. Cite source of testimony if any. *I found a bass wood tree Blazed on four sides my chaining stopped at This cor. tree coming from NW 1/4 21.43 Chs. I placed a F.S. Tag on This 4 in. Bass Wood Tree marked approx. NW 1/4 cor. Fence line runs E & S. From cor. a old road runs N & S. From cor.*

At time of search:

1. Did you have the record description?

Yes _____ No _____

2. How was search area located?

Pacing, chaining, photos, maps, etc. _____

3. Man hours spent in search _____

4. Do you think additional search might recover evidence? Yes _____ No _____

Perpetuation Record

Monument and accessories established. Include brief description of area. _____

Certified corner restoration certificate prepared: Yes _____ No _____

Filed in county records at _____ Date _____ County Document No. _____

5. Signature *L. M. Wittkopf*

Identified on aerial photo No. _____ Which is filed at _____

Index No. W-24
(Alphabetical - Numbered)

BOOK # 1
PAGE # 31

LAND CORNER RECORD
(RECTANGULAR SURVEYS)

RS-5680-11 (5/12/84)

T. 142N R. 28W 5 Mer. N.F. Chippewa County Cross State Mich.
NE 1/4 Corner common to sections 36 and _____

EXISTING SURVEYS

Original Government Survey	
Year surveyed	_____
Original monument	_____
<small>(Wood post, stone, pile of stones, pipe, etc.)</small>	
Bearing Trees	
Species	_____
Diameter	_____
Bearing	_____
Distance	_____

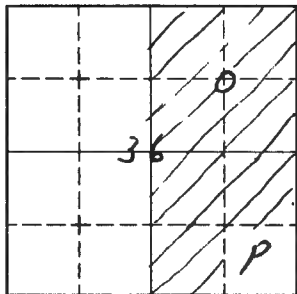
Original Evidence Found	
Year of search	_____
By	_____
Monument found	_____
Original Bearing Trees Found	
Species	_____
Diameter	_____
Bearing	_____
Distance	_____

Subsequent Corner Restoration	
Year surveyed	<u>1919</u>
By	<u>GLO</u>
Where filed or recorded	_____
Monument	<u>Iron post 3' long, 1" diameter, 26" in</u>
	<u>the ground</u>
<small>(Original, concrete post, iron rod, etc.)</small>	

Evidence of Subsequent Corner Restoration Found	
Year of search	<u>1968</u>
By	<u>Leo Witthoef</u>
<u>G.L.O. Brass Cap on 1" Iron</u>	
<u>pipe marked NE to S. 36</u>	
<u>1" above ground</u>	

Bearing Trees, Reference Objects				
Species	<u>Fence</u>	<u>JP-BT</u>	<u>R. Oak BT</u>	<u>Swamp</u>
Diameter	<u>12"</u>	<u>8"</u>		
Bearing	<u>S</u>	<u>N13°30'E</u>	<u>S39°E</u>	<u>S</u>
Distance	<u>30 lks</u>	<u>16 lks</u>	<u>70 lks</u>	<u>10.90 ch.</u>

Species	<u>R. Oak BT</u>	<u>Swamp</u>
Diameter	<u>14"</u>	
Bearing	<u>S39°E</u>	<u>S</u>
Distance	<u>70° lks.</u>	<u>10.90 ch.</u>



Sketch

○ Corner ▨ F.S. Land

Relation of Evidence to Record Features Along Section Lines

Section line to sections _____
 Object _____
 Record distance _____
 Measured distance _____

Other Evidence

Describe evidence of use and occupation such as roads, fences, clearings, timber cutting lines, plantations, etc.. Cite source of testimony if any. *I placed a F.S. Tag*

on 5" Oak 20' S 10° E. of cor.

I placed a square post at cor. with F.S. Tag on it.

At time of search:

1. Did you have the record description?

Yes No _____

2. How was search area located?

Pacing, chaining, photos, maps, etc. *Pacing & Compass*

3. Man hours spent in search _____

4. Do you think additional search might recover evidence? Yes _____ No

This is a clear cut area will be sheared

5. Signature *[Signature]*

Perpetuation Record

Monument and accessories established. Include brief description of area. _____

Certified corner restoration certificate prepared: Yes _____ No _____

Filed in county records at _____ Date _____ County Document No. _____

Identified on aerial photo No. _____ Which is filed at _____

Index No. W-25
(Alphabetical - Numerical)

BOOK # 2 142-27
 Pg. 44

LAND CORNER RECORD
(RECTANGULAR SURVEYS)

R9-7150-4 (Rev. 6/13/67)
 GPO 802-127

T. 142 R. 28 S. Mer. N.F. CHIPPEWA County CASS State MN.
NORTH 1116 BET. Corner common to sections 31 and 36

EXISTING SURVEYS

Original Government Survey

Year surveyed _____
 Original monument NONE
(Wood post, stone, pile of stones, pipe, etc.)

Bearing Trees

Species _____
 Diameter _____
 Bearing _____
 Distance _____

Original Evidence Found

Year of search _____ By _____
 Monument found _____

Original Bearing Trees Found

Species _____
 Diameter _____
 Bearing _____
 Distance _____

Subsequent Corner Restoration

Year surveyed 1919 By GLO RESURVEY
 Where filed or recorded ON FILE
 Monument SET 1" X 36" IRON POST WITH
(Original, concrete post, iron rod, etc.) CAP MKD.

Evidence of Subsequent Corner Restoration Found

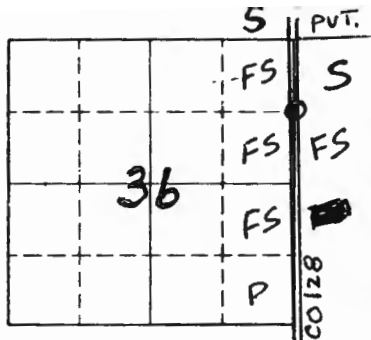
Year of search 8/9/85 By CK-GB-JA
 Fd 12" X 48" HIGH CEDAR STUB
WITH ALL SCRIBE VISIBLE
PAINTED RED
ASH FALLS IN VERY WET SWAMP
ON WEST SIDE OF CO RD 128

Bearing Trees, Reference Objects

Species	<u>CEDAR</u>	<u>ASH</u>
Diameter	<u>12</u>	<u>24</u>
Bearing	<u>S66E</u>	<u>S43W</u>
Distance	<u>56 LKS.</u> <u>36.96'</u>	<u>96 LKS.</u> <u>63.36'</u>

Bearing Trees, Reference Objects

Species	<u>CEDAR STUB</u>	<u>ASH</u>
Diameter	<u>12 X 48'</u>	<u>NO TRACE</u>
Bearing	<u>S66E</u>	<u>VERY SOFT + WET</u>
Distance	<u>37.0'</u>	<u>SWAMP</u>



Sketch

○ Corner ■ F.S. Land

Relation of Evidence to Record Features Along Section Lines

Section line to sections _____

Object _____

Record distance _____

Measured distance _____

Other Evidence

Describe evidence of use and occupation such as roads, fences, clearings, timber cutting lines, plantations, etc.. Cite source of testimony if any. 8/9/85

NO IRON COULD BE FOUND
SWAMP ON WEST SIDE OF COUNTY ROAD #128
IS VERY WET AND SOFT - WOULD NEED
WADDERS TO GET TO BT - NO TRACE COULD BE
SEEN ON TOP OF SWAMP GRASS

At time of search:

1. Did you have the record description?

Yes No _____

2. How was search area located?

Pacing, chaining, photos, maps, etc. _____

3. Man hours spent in search 1 1/2 HRS.

4. Do you think additional search might recover evidence? Yes _____ No

5. Signature Curt Krause

Perpetuation Record

Monument and accessories established. Include brief description of area. _____

MONUMENTED 7/22/97 CK
3/4 X 24" IRON PIN - TOP 12" BELOW ROAD (NO CAP)
NEW BT'S.
ASH 8 N84E - 35.97 MKD BT SPK + TAG
ASH 7 S65E - 23.57 " " " "
ASH 9 S46E - 35.82' " " " "
8' STEEL SIGN POST EAST 13.2' BOTH SIGNS
5'E OF R + 4' FROM EAST EDGE OF GRADED ROAD

Certified corner restoration certificate prepared: Yes _____ No _____

Filed in county records of _____ Date _____ County Document No. _____

Identified on aerial photo No. _____ Which is filed at _____

T. 142N R. 28W Mer. N.F. Chippewa County C-55 State Miss.
MC Corner common to sections 35 and _____

EXISTING SURVEYS

Original Government Survey

Year surveyed _____
Original monument _____
(Wood post, stake, pile of stones, pipe, etc.)

Bearing Trees

Species _____
Diameter _____
Bearing _____
Distance _____

Original Evidence Found

Year of search _____ By _____
Monument found _____

Original Bearing Trees Found

Species _____
Diameter _____
Bearing _____
Distance _____

Subsequent Corner Restoration

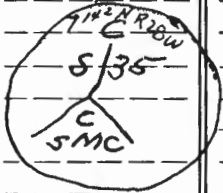
Year surveyed 1928 By GLD
Where filed or recorded _____
Monument 8x55 cap on I.P. mkt
(Original, concrete post, wood, etc.)

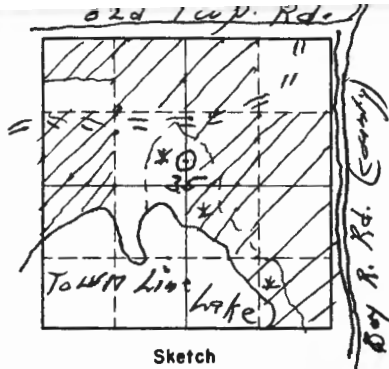
Bearing Trees, Reference Objects

Species _____
Diameter _____
Bearing _____
Distance _____

Evidence of Subsequent Corner Restoration Found

Year of search _____ By _____





Sketch

○ Corner ▨ F.S. Land

Relation of Evidence to Record Features Along Section Lines

Section line to sections _____
 Object _____
 Record distance _____
 Measured distance _____

Other Evidence

Describe evidence of use and occupation such as roads, fences, clearings, timber cutting lines, plantations, etc.. Cite source of testimony if any. _____

*corner monument is brass cap on T.P. 16"
 out of ground in marsh meadow 1 ch.
 south of high land, 4 ch. south of woods
 road*

At time of search:

1. Did you have the record description?

Yes _____ No X

2. How was search area located?

Pacing, chaining, photos, maps,
 etc.

*found when on fire
 suppressor*

3. Man hours spent in search 1

4. Do you think additional search might
 recover evidence? Yes X No _____

5. Signature *L. T. ...* 11/13/63

Perpetuation Record

Monument and accessories established. Include brief description of area. _____

Certified corner restoration certificate prepared: Yes _____ No _____

Filed in county records at _____ Date _____ County Document No. _____

Identified on aerial photo No. _____ Which is filed at _____

Index No. 19
(Alphabetical-Numerical)

BOOK # 2
PAGE # 12
5

LAND CORNER RECORD
(RECTANGULAR SURVEYS)

X

T. 142N R. 28W Mer. N.F. Chippewa County Cass State Miss.
164 Corner common to sections 35 and

EXISTING SURVEYS

Original Government Survey

Year surveyed _____

Original monument _____
(Wood post, stone, pile of stones, pipe, etc.)

Bearing Trees

Species _____

Diameter _____

Bearing _____

Distance _____

Original Evidence Found

Year of search _____ By _____

Monument found _____

Original Bearing Trees Found

Species _____

Diameter _____

Bearing _____

Distance _____

Subsequent Corner Restoration

Year surveyed 1928 By ALC

Where filed or recorded _____

Monument 5x5 cap on T. P., 6' out
(Original, concrete post, iron rod, etc.)
of ground, set

Bearing Trees, Reference Objects

Species _____


Diameter _____

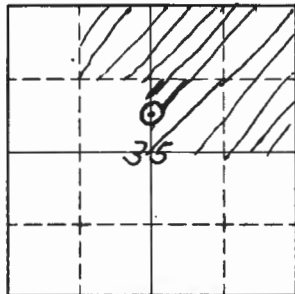
Bearing _____

Distance _____

Evidence of Subsequent Corner Restoration Found

Year of search _____ By _____





Sketch

○ Corner ▨ F.S. Land

Relation of Evidence to Record Features Along Section Lines

Section line to sections _____
Object _____
Record distance _____
Measured distance _____

Other Evidence

Describe evidence of use and occupation such as roads, fences, clearings, timber cutting lines, plantations, etc.. Cite source of testimony if any.

*Measurement is by old, down, barbed wire fence
running N-S, 3 ch. S. of old woods road
Located in course of fire suppression*

At time of search:

1. Did you have the record description?

Yes _____ No

2. How was search area located?

Pacing, chaining, photos, maps,
etc. *photo*

3. Man hours spent in search *1*

4. Do you think additional search might
recover evidence? Yes No _____

5. Signature *[Signature]* *11/3/62*

Perpetuation Record

Monument and accessories established. Include brief description of area. _____

Certified corner restoration certificate prepared: Yes _____ No _____

Filed in county records at _____ Date _____ County Document No. _____

Identified on aerial photo No. _____ Which is filed at _____

Index No. W-X-25 1'

LAND CORNER RECORD
(RECTANGULAR SURVEYS)

RD-7150-4 (Rev. 6/13/67)
GPD 802-127

T. 142 R. 28 S Mer. N.F. CHIPPEWA County CASS State MN.
ANGLE POINT 2 + 3 Corner common to sections 31 and 36

EXISTING SURVEYS

Original Government Survey

Year surveyed _____

Original monument _____
(Wood post, stone, pile of stones, pipe, etc.)

Bearing Trees

Species _____

Diameter _____

Bearing _____

Distance _____

Original Evidence Found

Year of search _____ By _____

Monument found _____

Original Bearing Trees Found

Species _____

Diameter _____

Bearing _____

Distance _____

Subsequent Corner Restoration

Year surveyed 1919 By GLO RESURVEY

Where filed or recorded ON FILE

Monument SET 1" x 36" IRON POST w/CAP MKD.
(Original, concrete post, iron rod, etc.)

S26 | AP3 | S31
AP2

Bearing Trees, Reference Objects

Species NO BT'S

Diameter _____

Bearing _____

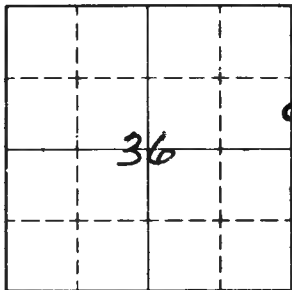
Distance _____

Evidence of Subsequent Corner Restoration Found

Year of search 7-22-97 By CK

FROM N 1/4 31-36 RAN STRING MACHINE
SOUTH DOWN COUNTY ROAD #128
205.19 METERS TO AP FALLS IN CUT OF
ROAD APPROX 36" DEEP - SEARCH ON EAST
EDGE OF ROAD - NOTHING Fd.

Bearing Trees, Reference Objects OVER



Sketch

○ Corner ▨ F.S. Land

Relation of Evidence to Record Features Along Section Lines

Section line to sections _____
 Object _____
 Record distance _____
 Measured distance _____

Other Evidence

Describe evidence of use and occupation such as roads, fences, clearings, timber cutting lines, plantations, etc.. Cite source of testimony if any.

PAINTED 7" W. OAK WITH RED PAINT ON EAST SIDE OF COUNTY ROAD - THAT IS APPROX. DISTANCE FROM BOTH N¹/₄ & N¹/₄ COR'S, - BELIEVE ROAD CONSTRUCTION HAS TAKEN AP OUT CORNER WOULD FALL ON EAST EDGE OF ROAD OR ON BACK SLOPE

At time of search:

1. Did you have the record description?

Yes _____ No _____

2. How was search area located?

Pacing, chaining, photos, maps, etc. _____

3. Man hours spent in search _____

4. Do you think additional search might recover evidence? Yes _____ No _____

Perpetuation Record

Monument and accessories established. Include brief description of area. _____

Certified corner restoration certificate prepared: Yes _____ No _____

Filed in county records at _____ Date _____ County Document No. _____

Identified on aerial photo No. _____ Which is filed at _____

5. Signature Curt Krause

Index No. X 7
(Alphabetical - Numerical)

BOOK # 5
PAGE # 1
5

LAND CORNER RECORD
(RECTANGULAR SURVEYS)

RS-5680-11 (5/12/64)

2

T. 142 R. 28 Mer. N.F. CHIPPewa County CASS State MI'NN

Corner common to sections _____ and _____

EXISTING SURVEYS

Original Government Survey

Year surveyed _____
Original monument _____
(Wood post, stone, pile of stones, pipe, etc.)

Bearing Trees

Species _____
Diameter _____
Bearing _____
Distance _____

Subsequent Corner Restoration

Year surveyed _____ By _____
Where filed or recorded _____
Monument _____
(Original, concrete post, iron rod, etc.)

Bearing Trees, Reference Objects

Species _____
Diameter _____
Bearing _____
Distance _____

Original Evidence Found

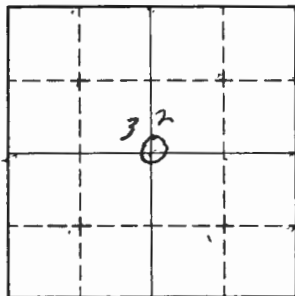
Year of search 1964 By Les Gardner
Monument found Brass cap

Original Bearing Trees Found

Species _____
Diameter _____
Bearing _____
Distance _____

Evidence of Subsequent Corner Restoration Found

Year of search _____ By _____



Sketch

○ Corner ▨ F.S. Land

Relation of Evidence to Record Features Along Section Lines

Section line to sections _____
 Object _____
 Record distance _____
 Measured distance _____

Other Evidence

Describe evidence of use and occupation such as roads, fences, clearings, timber cutting lines, plantations, etc.. Cite source of testimony if any. _____

Brass cap scribbled C 1/4 532

At time of search:

1. Did you have the record description?

Yes _____ No _____

2. How was search area located?

Pacing (chaining, photos), maps, etc. _____

3. Man hours spent in search 1

4. Do you think additional search might recover evidence? ~~Yes~~ No _____

1-9-64

5. Signature Leslie Gardner

Perpetuation Record

Monument and accessories established. Include brief description of area. _____

Certified corner restoration certificate prepared: Yes _____ No _____

Filed in county records at _____ Date _____ County Document No. _____

Identified on aerial photo No. _____ Which is filed at _____

Index No. X-17
(Alphabetical - Numerical)

BOOK # 2
PAGE # 10

LAND CORNER RECORD
(RECTANGULAR SURVEYS)

R9-7150-4 (Rev. 6/13/67)
GPO 806-924

T. 142 R. 28 CH 5 Mer. N.F. CHIPPEWA County CASS State MINN.
Corner common to sections 34 and 35

EXISTING SURVEYS

Original Government Survey

Year surveyed _____
Original monument _____
(Wood post, stone, pile of stones, pipe, etc.)

Bearing Trees

Species _____
Diameter _____
Bearing _____
Distance _____

Subsequent Corner Restoration

Year surveyed _____ By _____
Where filed or recorded _____
Monument _____
(Original, concrete post, iron rod, etc.)

Bearing Trees, Reference Objects

Species OAK OAK
Diameter 7" 8"
Bearing N71°45'E N70W
Distance 321KS 251KS

Original Evidence Found

Year of search _____ By _____
Monument found _____


Original Bearing Trees Found

Species _____
Diameter _____
Bearing _____
Distance _____

Evidence of Subsequent Corner Restoration Found

Year of search 4-4-69 By L. Witthoft
1" I.P.L. Pipe cap 10" above
ground marked to
534, 535
1929

Bearing Trees, Reference Objects



Sketch

○ Corner ▨ F.S. Land

Relation of Evidence to Record Features Along Section Lines

Section line to sections _____
 Object _____
 Record distance _____
 Measured distance _____

Other Evidence

Describe evidence of use and occupation such as roads, fences, clearings, timber cutting lines, plantations, etc.. Cite source of testimony if any.

*Div. F.S. Taper
 Wood 22" D.B.H. N. 20° E 371 Ks. To cor.
 (cant read)
 I placed F.S. Tag on 4" ash marked*

1/4 cor. N. 20° E 71 Ks. Blaze line runs N.

At time of search:

1. Did you have the record description?

Yes No _____

2. How was search area located?

Pacing, chaining, photos, maps,
 etc. *Chaining & Compass*

3. Man hours spent in search _____

4. Do you think additional search might

recover evidence? Yes No _____

Perpetuation Record

Monument and accessories established. Include brief description of area. _____

Certified corner restoration certificate prepared: Yes _____ No _____

Filed in county records at _____ Date _____ County Document No. _____

Identified on aerial photo No. _____ Which is filed at _____

5. Signature *Lee M. W. Stibbert*

Index No. X-18
(Alphabetical - Remarkless)

BOOK # 2
PAGE # 15

LAND CORNER RECORD
(RECTANGULAR SURVEYS)

R9-7150-4 (Rev. 6/13/67)
GPO 806-924

T. 17E R. 22 Mer. N.F. Chippewa County Cass State MINN.
CW 1/4 Corner common to sections 55 and _____

EXISTING SURVEYS

Original Government Survey

Year surveyed _____

Original monument _____
(Wood post, stone, pile of stones, pipe, etc.)

Bearing Trees

Species _____

Diameter _____

Bearing _____

Distance _____

Original Evidence Found

Year of search _____ By _____

Monument found _____

Original Bearing Trees Found

Species _____

Diameter _____

Bearing _____

Distance _____

Subsequent Corner Restoration

Year surveyed _____ By _____

Where filed or recorded _____

Monument _____
(Original, concrete post, iron rod, etc.)

Bearing Trees, Reference Objects

Species Asp. fr. near shore line

Diameter 12"


Bearing N 25° 45' E

Distance 211 185

Evidence of Subsequent Corner Restoration Found

Year of search 1957 By L Witthoeft 5/1/57

Bearing Trees, Reference Objects



Sketch

○ Corner ▨ F.S. Land

Relation of Evidence to Record Features Along Section Lines

Section line to sections _____
 Object _____
 Record distance _____
 Measured distance _____

Other Evidence

Describe evidence of use and occupation such as roads, fences, clearings, timber cutting lines, plantations, etc.. Cite source of testimony if any. *Did not find*

Car.

At time of search:

1. Did you have the record description?

Yes _____ No _____

2. How was search area located?

Pacing, chaining, photos, maps, etc. _____

3. Man hours spent in search _____

4. Do you think additional search might

recover evidence? Yes _____ No _____

Perpetuation Record

Monument and accessories established. Include brief description of area. _____

Certified corner restoration certificate prepared: Yes _____ No _____

Filed in county records at _____ Date _____ County Document No. _____

Identified on aerial photo No. _____ Which is filed at _____

5. Signature *Leon Mitchell*

Index No. X-25
(Alphabetical - Numerical)BOOK #1 142-27
Pg. 1LAND CORNER RECORD
(RECTANGULAR SURVEYS)R9-7150-4 (Rev. 6/13/67)
GPO 802-127T. 142 R. 28 S. Mer. N.F. CHIPPEWA County CASS State MN.
QUARTER BET. Corner common to sections 31 and 36

EXISTING SURVEYS

Original Government Survey

Year surveyed 1874 P.H. CONGER
Original monument SET WOOD POST
(Wood post, stone, pile of stones, pipe, etc.)

Bearing Trees

Species N. PINE TAM.
Diameter 14 5
Bearing N33E S29E
Distance 26 Lks. 26 Lks.
17.16' 17.16'

Subsequent Corner Restoration

Year surveyed 1919 By GLO RESURVEY
Where filed or recorded ON FILE 142-27 Pg. 113+114
Monument SET 1" X 36" IRON POST WITH CAP MKD.
(Original, concrete post, iron rod, etc.)RESTORED FROM ORIG. BT'S.
MKD NEW BT'S.

Bearing Trees, Reference Objects

Species N. PINE BIRCH
Diameter 10 6
Bearing N46³/₄E N63¹/₂W
Distance 88 Lks. 135 Lks.
58,08' 89,10'

Original Evidence Found

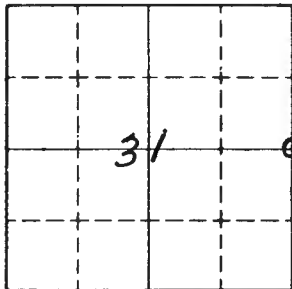
Year of search 1919 By GLO RESURVEY
Monument found RESTORED FROM ORIG. BT'S

Original Bearing Trees Found

Species N. PINE TAM.
Diameter 20 10
Bearing N38E S32³/₄E
Distance 26 Lks. 26 Lks.
17.16' 17.16'

Evidence of Subsequent Corner Restoration Found

Year of search 1985 By CK-GB-JA
FD, OLD TAG ON 8" W. DAK ON WEST SIDE
OF COUNTY RD #128 - CDR. CARD 1961
STATES IRON FOUND IN DITCH 40' EAST OF
TAG - NO IRON FOUND - DISTANCE FROM
TAG WOULD NOW PUT IRON IN EASTBearing Trees, Reference Objects OVER



Sketch

○ Corner F.S. Land

Relation of Evidence to Record Features Along Section Lines

Section line to sections _____
 Object _____
 Record distance _____
 Measured distance _____

Other Evidence

Describe evidence of use and occupation such as roads, fences, clearings, timber cutting lines, plantations, etc.. Cite source of testimony if any. _____

SHOULDER OF ROAD (NOT IN DITCH) ROAD MUST HAVE BEEN REBUILT SINCE 1961

7/10/97 CK

FD. OLD TAG ON 10" WIDAK - 26' WEST OF CENTERLINE OF COUNTY ROAD 128 - 10" OAK HAS 5" SPROUT ON NORTH SIDE PAINTED RED AROUND TAG - SEARCHED WITH LOCATOR ACROSS ROAD + DITCH - NO IRON COULD BE LOCATED

Perpetuation Record

Monument and accessories established. Include brief description of area. _____

AREA TO NE OF APPROX. LOCATION HAS RECENTLY BEEN LOGGED - NO PINE STANDING TO NE

At time of search:

1. Did you have the record description?

Yes _____ No _____

2. How was search area located?

Pacing, chaining, photos, maps, etc. _____

3. Man hours spent in search _____

4. Do you think additional search might recover evidence? Yes _____ No _____

Certified corner restoration certificate prepared: Yes _____ No _____

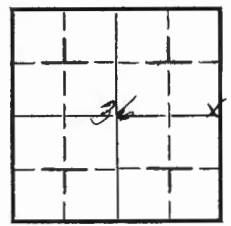
Filed in county records at _____ Date _____ County Document No. _____

Identified on aerial photo No. _____ Which is filed at _____

5. Signature Curt Krause

1. T. 142 R. 28 No. X-25 Cor. 14 Mer. 5th State Minn. N. F. Hippawa Dist. Walker

2. Corner Status



3. Original Description _____ Vol. _____ Page _____ Where Recorded _____

4. Description of Corners:

7. Photo Identification

Photo No. _____
Ident. By: _____

8. Plane Coordinate Position Data

State _____ Zone _____
X _____
Y _____
Estab. By _____
Field Book No. _____
Where Filed _____

9. Evaluation

Authentic X
Needs Verif. _____ Monument X
Re-estab. _____ Survey _____
Land Status F.S.

5. Investigation Notes:

Brass Cap 12" above ground level
in East Road ditch - no B.T. noticed. F.S.
location tag on small oak (3" dia.)
40 feet west of Pipe.

6. Signed A. J. Cup Title Forestry Aid Date 3-2-61

PERPETUATION RECORD

10. Monument:

11. Accessories

Field Book _____ Page _____

12. Set By _____ Title _____

License _____ Agency _____ Date _____

13. Recorded By _____ Volume _____ Page _____
(Agency)

(Date) (City) (County) (State)

14. Remarks:

Index No. Y-24
(Alphabetical - Numerical)

BOOK 1 142-28
Pg. 29

LAND CORNER RECORD
(RECTANGULAR SURVEYS)

RR-7150-4 (Rev. 6/13/67)
GPO 502-127

T. 142 R. 28 S. Mer. N.F. CHIPPEWA County CASS State MN.
SOUTHEAST 1/16 Corner common to sections _____ and 36

EXISTING SURVEYS

Original Government Survey

Year surveyed _____
Original monument _____
(Wood post, stone, pile of stones, pipe, etc.)

Bearing Trees

Species _____
Diameter _____
Bearing _____
Distance _____

Subsequent Corner Restoration

Year surveyed 1919 By GLO RESURVEY
Where filed or recorded ON FILE
Monument SET 1" X 3/8" IRON POST w/CAP MKD.
(Original, concrete post, iron rod, etc.)

Bearing Trees, Reference Objects

Species TAM. _____ TAM _____
Diameter 6 _____ 4 _____
Bearing S34E _____ NS1W _____
Distance 32 LKS. _____ 17 LKS. _____
21.12' _____ 11.22' _____

Original Evidence Found

Year of search _____ By _____
Monument found _____

Original Bearing Trees Found

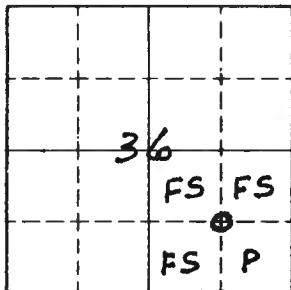
Species _____
Diameter _____
Bearing _____
Distance _____

Evidence of Subsequent Corner Restoration Found

Year of search 2/5/88 By GB-ROBERT BRUNS
Fd. GLO IRON POST w/CAP - IN PLACE.
LEANING IN SWAMP
CHAINED AND RAN LINE AT N89W
1312.74' DISTANCE CHECKED GOOD

Bearing Trees, Reference Objects

Species TAM _____ TAM. _____
Diameter 7 _____ 5 _____
Bearing S34E _____ NS1W _____
Distance 21.1' _____ 11.2' _____



Sketch

○ Corner ▨ F.S. Land

Relation of Evidence to Record Features Along Section Lines

Section line to sections _____
 Object _____
 Record distance _____
 Measured distance _____

Other Evidence

Describe evidence of use and occupation such as roads, fences, clearings, timber cutting lines, plantations, etc.. Cite source of testimony if any. _____

At time of search:

1. Did you have the record description?

Yes _____ No _____

2. How was search area located?

Pacing, chaining, photos, maps,
 etc. _____

3. Man hours spent in search _____

4. Do you think additional search might

recover evidence? Yes _____ No _____

5. Signature _____

Perpetuation Record

Monument and accessories established. Include brief description of area. _____

Certified corner restoration certificate prepared: Yes _____ No _____

Filed in county records at _____ Date _____ County Document No. _____

Identified on aerial photo No. _____ Which is filed at _____

BOOK # 1
PAGE # 39

LAND CORNER RECORD

1. T. 42 R. 22 No. 14 Cor. X 22 Mer. 5 State Iowa (Rectangular) N. F. Chippewa Dist. Walker

2. Corner Status

3. Original Description _____ Vol. _____ Page _____ Where Recorded _____

4. Description of Corners:

7. Photo Identification
Photo No. _____
Ident. By: _____

5. Investigation Notes:
*Beass cap 1/16 cor. in tamarock swamp.
12" above ground level. No B.F. noticed.*

8. Plane Coordinate Position Data
State _____ Zone _____
X _____
Y _____
Estab. By _____
Field Book No. _____
Where Filed _____

9. Evaluation
Authentic _____
Needs Verif. _____ Monument _____
Re-estab. _____ Survey _____
Land Status _____

6. Signed A. J. Coy Title Forestry Aid Date 3-2-61

Index No. 2-13
(Alphabetical - Numerical)FB 3
Pg. 63 141-28LAND CORNER RECORD
(RECTANGULAR SURVEYS)R9-7150-4 (Rev. 6/13/67)
GPO 802-127T. 142 R. 28 S. 5 Mer. N.F. CHIPPEWA County CASS State MO.
SECTION Corner common to sections 3, 4, 33 and 34

EXISTING SURVEYS

Original Government Survey

Year surveyed 1873
Original monument WOOD POST
(Wood post, stone, pile of stones, pipe, etc.)
Bearing Trees
Species POPLAR POPLAR POPLAR R. OAK
Diameter 5 8 12 12
Bearing S60W S45W N40W N10E
Distance 18 LKS. 50 LKS. 12 LKS. 55 LKS.
11.88' 33.0' 7.92' 36.30'

Subsequent Corner Restoration

Year surveyed 1921 By GLO RESURVEY
Where filed or recorded ON FILE
Monument 2" x 36" IRON POST
(Original, concrete post, iron rod, etc.)

Bearing Trees, Reference Objects

Species R. OAK R. OAK
Diameter 6 10
Bearing S26W N52W
Distance 118 LKS. 139 LKS.
77.88' 91.84'

Original Evidence Found

Year of search _____ By _____
Monument found _____

Original Bearing Trees Found

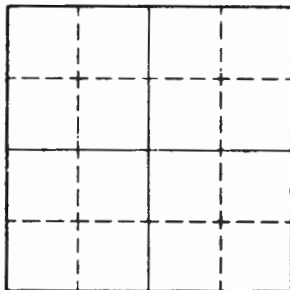
Species _____
Diameter _____
Bearing _____
Distance _____

Evidence of Subsequent Corner Restoration Found

Year of search _____ By 9-15-93 CKRM
Ed. SPIKE AT SEC. COR. BY ROGER
MUSTONEN - RLS
1.5 SOUTH OF Q. OF E & W ROAD

Bearing Trees, Reference Objects

Species _____
Diameter _____
Bearing _____
Distance _____



Sketch

○ Corner F.S. Land

Relation of Evidence to Record Features Along Section Lines

Section line to sections _____
Object _____
Record distance _____
Measured distance _____

Other Evidence

Describe evidence of use and occupation such as roads, fences, clearings, timber cutting lines, plantations, etc.. Cite source of testimony if any. _____

At time of search:

1. Did you have the record description?

Yes _____ No _____

2. How was search area located?

Pacing, chaining, photos, maps,
etc. _____

3. Man hours spent in search _____

4. Do you think additional search might

recover evidence? Yes _____ No _____

5. Signature Curt Kramer

Perpetuation Record

CK-RA

Monument and accessories established. Include brief description of area. 3-22-94

TIES TO SPK

W. OAK TRIPLE 11 S53W 78.55 SPK + TAG

POWER POLE 12 N34W 51.07 " "

RED OAK 8 N13E 52.42 " "

BT TAG ON FENCE POST N64W - 54.3' FROM SPK

Certified corner restoration certificate prepared: Yes _____ No _____

Filed in county records at _____ Date _____ County Document No. _____

Identified on aerial photo No. _____ Which is filed at _____

Index No. Z-2L

141 } BOOK # 3
28 } PAGE 64

LAND CORNER RECORD
(RECTANGULAR SURVEYS)

RS-5680-11 (5/12/81)

X

T. 142N R. 28W Mer. N.F. 5 County Cass State Mo
M.C. Corner common to sections 2 and 3

EXISTING SURVEYS

Original Government Survey

Year surveyed _____
Original monument _____
(Wood post, stone, pile of stones, pipe, etc.)

Bearing Trees

Species _____
Diameter _____
Bearing _____
Distance _____

Subsequent Corner Restoration

Year surveyed _____ By _____
Where filed or recorded _____
Monument _____
(Original, concrete post, iron rod, etc.)

Bearing Trees, Reference Objects

Species _____
Diameter _____
Bearing _____
Distance _____

Original Evidence Found

Year of search 5/2/82 By Tamm
Monument found Bars

Original Bearing Trees Found

Species _____
Diameter _____
Bearing _____
Distance _____

Evidence of Subsequent Corner Restoration Found

Year of search _____ By _____
See Restoration Certificate
T141 N, R28 W



Sketch

MC

○ Corner ▨ F.S. Land

Relation of Evidence to Record Features Along Section Lines

Section line to sections _____
 Object _____
 Record distance _____
 Measured distance _____

Other Evidence

Describe evidence of use and occupation such as roads, fences, clearings, timber cutting lines, plantations, etc.. Cite source of testimony if any. _____

Found brass corner monument. Some nearby Norway Pine trees look like they might be B.T.'s, but they are too fire scarred.

At time of search:

1. Did you have the record description?

Yes _____ No X _____

2. How was search area located?

Pacing, chaining, photos, maps, etc. maps

3. Man hours spent in search 1

4. Do you think additional search might recover evidence? Yes X No _____

5. Signature [Signature]

Perpetuation Record

Monument and accessories established. Include brief description of area. _____

Certified corner restoration certificate prepared: Yes _____ No _____

Filed in county records at _____ Date _____ County Document No. _____

Identified on aerial photo No. _____ Which is filed at _____