

LEGEND

○ = Corner having information on form 7100-52 in this file.

T141N R31W 5th PM


FILING INSTRUCTION

File 7100-52 card record by letter and number coordinates behind the file guide for the township in which it falls.

File the 7100-52 card record by letter and then by number i.e., all A cards first, then B cards etc.

The first card behind the file guide (if data have been obtained and recorded) will be card A-1 for N.W. Township Corner, then card A-2 for 1/16 corner then card A-3 for 1/4 corner etc.

CORNER RECORD FILE GUIDE (Rectangular Surveys)



Index No. A-1
(Alphabetical - Numerical)

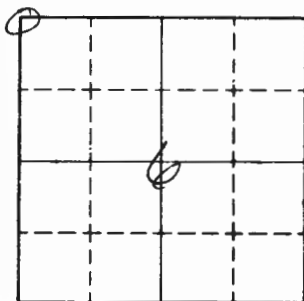
BK[#] 3 PG[#] 1

LAND CORNER RECORD
(RECTANGULAR SURVEYS)

RP-7150-4 (Rev. 6/13/67)
 GPO 802-127

T. 141 R. 31 Mer. N.F. Chippewa County Cass State Minnesota
Section Corner common to sections 6, 31-142-31, and _____

EXISTING SURVEYS																																									
<p style="text-align: center;">Original Government Survey</p> <p>Year surveyed <u>1871</u> <u>George Stuntz</u></p> <p>Original monument <u>wood post</u> <small>(Wood post, stone, pile of stones, pipe, etc.)</small></p> <hr/> <p style="text-align: center;">Bearing Trees</p> <table style="width:100%; border-collapse: collapse;"> <tr> <td style="width: 25%;">Species</td> <td><u>Y. Pine</u></td> <td><u>Y. Pine</u></td> <td><u>Y. Pine</u></td> <td><u>Y. Pine</u></td> </tr> <tr> <td>Diameter</td> <td><u>19"</u></td> <td><u>28"</u></td> <td><u>30"</u></td> <td><u>29"</u></td> </tr> <tr> <td>Bearing</td> <td><u>N38W</u></td> <td><u>S82W</u></td> <td><u>S18E</u></td> <td><u>N71E</u></td> </tr> <tr> <td>Distance</td> <td><u>191 Ks</u></td> <td><u>156 Ks</u></td> <td><u>171 Ks</u></td> <td><u>225 Ks</u></td> </tr> </table>	Species	<u>Y. Pine</u>	<u>Y. Pine</u>	<u>Y. Pine</u>	<u>Y. Pine</u>	Diameter	<u>19"</u>	<u>28"</u>	<u>30"</u>	<u>29"</u>	Bearing	<u>N38W</u>	<u>S82W</u>	<u>S18E</u>	<u>N71E</u>	Distance	<u>191 Ks</u>	<u>156 Ks</u>	<u>171 Ks</u>	<u>225 Ks</u>	<p style="text-align: center;">Original Evidence Found</p> <p>Year of search _____ By _____</p> <p>Monument found _____</p> <hr/> <p style="text-align: center;">Original Bearing Trees Found</p> <p>Species _____</p> <p>Diameter _____</p> <p>Bearing _____</p> <p>Distance _____</p>																				
Species	<u>Y. Pine</u>	<u>Y. Pine</u>	<u>Y. Pine</u>	<u>Y. Pine</u>																																					
Diameter	<u>19"</u>	<u>28"</u>	<u>30"</u>	<u>29"</u>																																					
Bearing	<u>N38W</u>	<u>S82W</u>	<u>S18E</u>	<u>N71E</u>																																					
Distance	<u>191 Ks</u>	<u>156 Ks</u>	<u>171 Ks</u>	<u>225 Ks</u>																																					
<p style="text-align: center;">Subsequent Corner Restoration</p> <p>Year surveyed <u>1925</u> By <u>John GREENE</u></p> <p>Where filed or recorded <u>Co. resurvey plat "E-62"</u></p> <p>Monument <u>2 x 48" I.P. w/cap</u> <small>(Original concrete post, 2" dia x 1 1/2" h)</small> <u>1916 - F.F. Wilson - Book "C" p. 120 set post</u> <u>from old govt. BT stumps</u> <u>microfilm - roll 115 BK 86 p. 32-38, 40</u></p> <hr/> <p style="text-align: center;">Bearing Trees, Reference Objects</p> <table style="width:100%; border-collapse: collapse;"> <tr> <td style="width: 25%;">Species</td> <td><u>W. Pine</u></td> <td><u>N. Pine</u></td> <td>_____</td> <td>_____</td> </tr> <tr> <td>Diameter</td> <td><u>8"</u></td> <td><u>18"</u></td> <td>_____</td> <td>_____</td> </tr> <tr> <td>Bearing</td> <td><u>S87-52W</u></td> <td><u>N29-18W</u></td> <td>_____</td> <td>_____</td> </tr> <tr> <td>Distance</td> <td><u>58.9'</u></td> <td><u>82.8'</u></td> <td>_____</td> <td>_____</td> </tr> </table> <p style="text-align: center;"><u>1916 BT</u></p>	Species	<u>W. Pine</u>	<u>N. Pine</u>	_____	_____	Diameter	<u>8"</u>	<u>18"</u>	_____	_____	Bearing	<u>S87-52W</u>	<u>N29-18W</u>	_____	_____	Distance	<u>58.9'</u>	<u>82.8'</u>	_____	_____	<p style="text-align: center;">Evidence of Subsequent Corner Restoration Found</p> <p>Year of search <u>1962</u> By <u>Pete MEYER</u></p> <p><u>He found a 2 1/2 x 48" iron pipe as set</u> <u>by John Curo in 1916 and remains of</u> <u>all four original BT's. He set a 2" x 5'</u> <u>iron pipe with bronze tablet. Filed Cert.</u> <u>of Location of Gov't corner.</u></p> <hr/> <p style="text-align: center;">Bearing Trees, Reference Objects</p> <table style="width:100%; border-collapse: collapse;"> <tr> <td style="width: 25%;">Red Pine</td> <td><u>W. Pine</u></td> <td><u>Oak</u></td> <td><u>Boulder</u></td> <td><u>Boulder</u></td> </tr> <tr> <td>Diameter</td> <td><u>24"</u></td> <td><u>25"</u></td> <td><u>12"</u></td> <td><u>2' x 3'</u></td> </tr> <tr> <td>Bearing</td> <td><u>N31W</u></td> <td><u>N89W</u></td> <td><u>S1E</u></td> <td><u>S26W</u></td> </tr> <tr> <td>Distance</td> <td><u>82.6'</u></td> <td><u>58.8'</u></td> <td><u>24.3'</u></td> <td><u>17.6'</u></td> </tr> </table> <p><u>6' steel sign post South 2.4'</u></p>	Red Pine	<u>W. Pine</u>	<u>Oak</u>	<u>Boulder</u>	<u>Boulder</u>	Diameter	<u>24"</u>	<u>25"</u>	<u>12"</u>	<u>2' x 3'</u>	Bearing	<u>N31W</u>	<u>N89W</u>	<u>S1E</u>	<u>S26W</u>	Distance	<u>82.6'</u>	<u>58.8'</u>	<u>24.3'</u>	<u>17.6'</u>
Species	<u>W. Pine</u>	<u>N. Pine</u>	_____	_____																																					
Diameter	<u>8"</u>	<u>18"</u>	_____	_____																																					
Bearing	<u>S87-52W</u>	<u>N29-18W</u>	_____	_____																																					
Distance	<u>58.9'</u>	<u>82.8'</u>	_____	_____																																					
Red Pine	<u>W. Pine</u>	<u>Oak</u>	<u>Boulder</u>	<u>Boulder</u>																																					
Diameter	<u>24"</u>	<u>25"</u>	<u>12"</u>	<u>2' x 3'</u>																																					
Bearing	<u>N31W</u>	<u>N89W</u>	<u>S1E</u>	<u>S26W</u>																																					
Distance	<u>82.6'</u>	<u>58.8'</u>	<u>24.3'</u>	<u>17.6'</u>																																					



Sketch

○ Corner ▨ F.S. Land

Relation of Evidence to Record Features Along Section Lines

A-1

Section line to sections _____
 Object _____
 Record distance _____
 Measured distance _____

Other Evidence

Describe evidence of use and occupation such as roads, fences, clearings, timber cutting lines, plantations, etc.. Cite source of testimony if any. 1987 USFS personnel found brass cap monument with 1962 BT's in good shape.

At time of search:

1. Did you have the record description?

Yes _____ No _____

2/2/91 Landecker & Associates, Inc. survey crew find brass cap monument up 22" County cap alongside NE'ly. find original NE BT at bearing and distance ↓

2. How was search area located?

Pacing, chaining, photos, maps, etc. _____

Perpetuation Record

Monument and accessories established. Include brief description of area. Find old ties from 1962:

N. Pine now 26" N31W 82.6' SCR partially visible - set spike at 82.6
W. Pine now 28" N89W 58.8' SCR mostly overgrown - nail up 6" set new nail
Granite boulder w/ "x" chiseled in top 52.6W 17.6'
Granite boulder w/ "x" chiseled in top N75E 28.8'
Red Oak now 16" S1E 24.30' bare overgrown - set spike for dist.
Set 8' sign post N'ly 2.22' w/ 54-2, 54-9
6' sign post Inplace S'ly 62.4' w/ 54-2, 54-9

3. Man hours spent in search _____

4. Do you think additional search might recover evidence? Yes _____ No _____

Certified corner restoration certificate prepared: Yes No _____

Filed in county records of Cass Co. Date 3/11/91 County Document No. 327279

5. Signature _____

Identified on aerial photo No. _____ Which is filed at _____

Index No. A-3
(Alphabetical - Numerical)

BK 2 PG 50 LAND CORNER RECORD
(RECTANGULAR SURVEYS)

R9-7150-4 (Rev. 6/13/67)
GPO 802-127

T. 141 R. 31 Mer. N.F. Chippewa County Cass State Minnesota
Quarter Corner common to sections 6, 31-142-31, and

EXISTING SURVEYS

Original Government Survey

Year surveyed 1873 P.H. Conger

Original monument wood Post
(Wood post, stone, pile of stones, pipe, etc.)

Bearing Trees

Species Poplar Birch

Diameter 4" 3"

Bearing N13W S27E

Distance 131KS 71KS

Original Evidence Found

Year of search _____ By _____

Monument found _____

Original Bearing Trees Found

Species _____

Diameter _____

Bearing _____

Distance _____

Subsequent Corner Restoration

Year surveyed 1917 By E.B. Horst

Where filed or recorded Co. Book 'C' p. 125

Monument set I.M. Proportionally
(Original, concrete post, iron rod, etc.)

microfilm roll 115 BK. 86 P. 86-87

Evidence of Subsequent Corner Restoration Found

Year of search 1962 By Pete Meyer

He filed certificate of location of gov't corner. He found the 2x48" iron pipe as set by County Surveyor, John Curo, in 1916.

Bearing Trees, Reference Objects

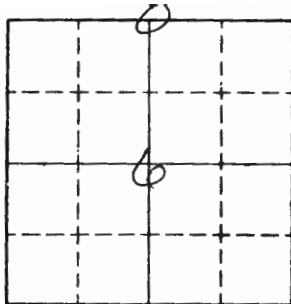
Species _____

Diameter _____

Bearing _____

Distance _____

Bearing Trees, Reference Objects



Sketch

○ Corner ▨ F.S. Land

Relation of Evidence to Record Features Along Section Lines

A-3

Section line to sections _____
 Object _____
 Record distance _____
 Measured distance _____

Other Evidence

Describe evidence of use and occupation such as roads, fences, clearings, timber cutting lines, plantations, etc.. Cite source of testimony if any. 1978 Milo Stefan, RLS #12261 plats U.S. Government land in Sec. 6. He sets the quarter corner lost at the single proportion position and notes that the 1962 Affidavit by Meyer is voided.

At time of search:

1. Did you have the record description?

Yes _____ No _____

2. How was search area located?

Pacing, chaining, photos, maps, etc. _____

3. Man hours spent in search _____

4. Do you think additional search might recover evidence? Yes _____ No _____

5. Signature _____

Perpetuation Record

Monument and accessories established. Include brief description of area. 1991 Landecker & Associates, Inc. finds brass cap monument as set by Stefan in 1978. Find 1978 BT's:
10" White Oak N25E 22.10' (dead);
9" Red Oak S26E 42.23' SCR overgrown;
10" Red Oak N57W 49.27' SCR overgrown;
8" steel sign post N82E 3.9'
8" sign post S14 2.9'
New tie: 5" Burr Oak N76E 21.60' SCR 1/4 S31 BT.

Certified corner restoration certificate prepared: Yes No _____
 Filed in county records of Cass Co. Date 3/11/91 County Document No. 327280
 Identified on aerial photo No. _____ Which is filed at _____

Index No. A-5
(Alphabetical - Numerical)BK # 2 PG # 51LAND CORNER RECORD
(RECTANGULAR SURVEYS)R9-7150-4 (Rev. 6/13/67)
GPO 802-127T. 141 R. 31 5th Mer. N.F. Chippewa County Cass State Minnesota
Section _____ Corner common to sections 5 6 31 and 32-142-31

EXISTING SURVEYS

Original Government Survey

Year surveyed 1873 P.H. Conger
Original monument wood post
(Wood post, stone, pile of stones, pipe, etc.)

Bearing Trees

Species Poplar V. Pine Tam. W. Pine
Diameter 4" 4" 6" 18"
Bearing N4E N30W S28W S41 1/2 E
Distance 68 IKS 100 IKS 42 IKS 142 IKS

Subsequent Corner Restoration

Year surveyed 1919 By E.B. Horst
Where filed or recorded Co. resurvey 'E-62'
Monument 1.M.
(Original, concrete, cast, iron, etc.)
1925 John Greene, Co. resurvey 'E-62' 1.M.
1917 E.B. Horst - Co. BK 'C' p. 125 set
1.M. proportionally - microfilm roll 115 BK

Bearing Trees, Reference Objects

Species W. Pine N. Pine N. Pine
Diameter 12" 12" 12"
Bearing N47-15E N79W S87E
Distance 69.7' 34.6' 40.4'
1917 ties

Original Evidence Found

Year of search _____ By _____
Monument found _____

Original Bearing Trees Found

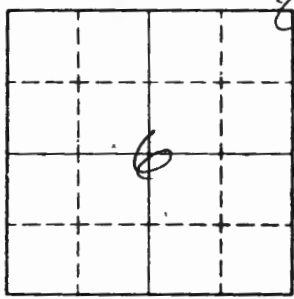
Species _____
Diameter _____
Bearing _____
Distance _____

Evidence of Subsequent Corner Restoration Found

Year of search 1919 By E.B. Horst
Co. BK. C pg. 498 Find 1.M
microfilm roll 115 BK 86 p. 74
86 p. 67-68

Bearing Trees, Reference Objects

Relation of Evidence to Record Features Along Section Lines



Sketch

○ Corner ▨ F.S. Land

Section line to sections _____

Object _____

Record distance _____

Measured distance _____

Other Evidence

Describe evidence of use and occupation such as roads, fences, clearings, timber cutting lines, plantations, etc.. Cite source of testimony if any. 1962 USFS personnel, R.H. McDonald, found 2" iron mon. tipped over in old trail alongside corner. He set a 2" x 5' iron pipe w/ stamped bronze tablet. Ties: 8" Oak N49W 24.9'; 11" Oak S78W 13.9'; 6' sign post N84E 3.05'

At time of search:

1. Did you have the record description?
 Yes _____ No _____

1964 Pete Meyer, RLS 3628 Affidavit Gov't corner. 1962 info. 1978 USFS, Philo Stefan, RLS 12261, surveys in Sec 5 + 6. He used corner as monumented in 1962.

2. How was search area located?

Pacing, chaining, photos, maps, etc. _____

Perpetuation Record

Monument and accessories established. Include brief description of area. 1990 a Landecker & Assoc. find corner & NW BT as perpetuated by USFS in 1962. Distances to other found corners in Sec. 32 do not match 1925 Greene survey. Accept position of USFS mon. as perpetuation of 1925 Greene survey.

3. Man hours spent in search _____

1991 on Jan. 28. Landecker & Assoc. mark two ties: 7" Aspen N8W 38.16'; 11" Burr Oak N80W 93.72'; 1962 tree now 10 1/2" Burr Oak N49W 24.90'

4. Do you think additional search might recover evidence? Yes _____ No _____

Certified corner restoration certificate prepared: Yes No _____

Filed in county records at Cass Co. Date 3/11/91 County Document No. 327281

5. Signature _____

Identified on aerial photo No. _____ Which is filed at _____

Index No. C-5
(Alphabetical - Numerical)

Book # 2
PAGE # 34
578

LAND CORNER RECORD
(RECTANGULAR SURVEYS)

T. 141 R. 31 Mer. N.F. Chippewa County Cass State Minnesota
Quarter Corner common to sections 5 and 6

EXISTING SURVEYS

Original Government Survey

Year surveyed _____
Original monument Post
(Wood post, stone, pile of stones, pipe, etc.)

Bearing Trees

Species Y Pine Y Pine
Diameter 18" 10"
Bearing N12°W N71°E
Distance 13 LAs 13 LAs

Original Evidence Found

Year of search 1962 By Robert McDonald
Monument found None

Original Bearing Trees Found

Species _____
Diameter _____
Bearing _____
Distance _____

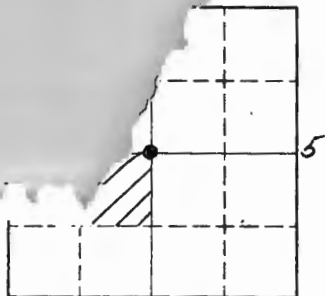
Subsequent Corner Restoration

Year surveyed _____ By _____
Where filed or recorded _____
Monument _____
(Original, concrete post, iron rod, etc.)

Evidence of Subsequent Corner Restoration Found

Year of search _____ By _____

Bearing Trees, Reference Objects



Sketch

○ Corner ▨ F.S. Land

Relation of Evidence to Record Features Along Section Lines

Section line to sections _____
 Object _____
 Record distance _____
 Measured distance _____

Other Evidence

Describe evidence of use and occupation such as roads, fences, clearings, timber cutting lines, plantations, etc.. Cite source of testimony if any. _____

At time of search:

1. Did you have the record description?

Yes No _____

2. How was search area located?

Pacing, chaining, photos, maps,

etc. *Chaining Maps*

3. Man hours spent in search 4

4. Do you think additional search might

recover evidence? Yes _____ No

5. Signature *Robert H. Donald*

Perpetuation Record

Monument and accessories established. Include brief description of area. _____

Certified corner restoration certificate prepared: Yes _____ No _____

Filed in county records at _____ Date _____ County Document No. _____

Identified on aerial photo No. _____ Which is filed at _____

Index No. 0-12
(Alphabetical - Numerical)

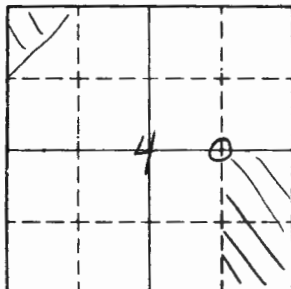
LAND CORNER RECORD
(RECTANGULAR SURVEYS)

R9-7150-4 (Rev. 6/13/67)
 GPO 802-127

T. 14 W R. 31 W Mer. N.F. Chippewa County Cass State Mn
CE 1/16 Corner common to sections 4 and _____

EXISTING SURVEYS

Original Government Survey	Original Evidence Found
Year surveyed _____	Year of search _____ By _____
Original monument _____ <small>(Wood post, stone, pile of stones, pipe, etc.)</small>	Monument found _____
Bearing Trees	Original Bearing Trees Found
Species _____	Species _____
Diameter _____	Diameter _____
Bearing _____	Bearing _____
Distance _____	Distance _____
Subsequent Corner Restoration	Evidence of Subsequent Corner Restoration Found
Year surveyed <u>1962</u> By <u>P MEYER^S</u>	Year of search <u>10-81</u> By <u>W. Austk.</u>
Where filed or recorded <u>Cass County</u>	<u>Monument and BTs all OAK</u>
Monument <u>6" X 5" Cylindrical monument with</u> <u>3" brass tablet</u> <small>(Original, concrete post, wood, etc.)</small>	<u>One new BT</u>
	<u>Steel post - East 3' w/signs</u>
	<u>54-4 + 54-2 - West 4' w/signs</u>
	<u>54-4 + 54-2</u>
Bearing Trees, Reference Objects	Bearing Trees, Reference Objects
Species <u>OAK</u> <u>OAK</u> <u>Steel Post</u>	<u>OAK</u> <u>OAK</u> <u>OAK</u>
Diameter <u>4"</u> <u>9"</u> <u>?</u>	<u>7"</u> <u>9"</u> <u>8"</u>
Bearing <u>N66½E</u> <u>S15°E</u> <u>EAST</u>	<u>N66½E</u> <u>S15°E</u> <u>S89½W</u>
Distance <u>17.6'</u> <u>33.6'</u> <u>3'</u>	<u>17.6'</u> <u>33.6'</u> <u>30.26</u>
<u>X BT</u> <u>CE 1/16 N</u> <u>FS signs</u>	



Sketch

○ Corner ▨ F.S. Land

Relation of Evidence to Record Features Along Section Lines

Section line to sections _____
 Object _____
 Record distance _____
 Measured distance _____

Other Evidence

Describe evidence of use and occupation such as roads, fences, clearings, timber cutting lines, plantations, etc.. Cite source of testimony if any.

*6" diameter 5' long cylindrical concrete monument
 capped with a 3" diameter brass tablet.*

*T141 N R31 W
 CE 1/16 C
 54
 1962*

At time of search:

1. Did you have the record description?

Yes _____ No _____

2. How was search area located?

Pacing, chaining, photos, maps,
 etc. _____

3. Man hours spent in search _____

4. Do you think additional search might
 recover evidence? Yes _____ No _____

5. Signature */s/ PETER MEYER*

Perpetuation Record

Monument and accessories established. Include brief description of area. _____

Certified corner restoration certificate prepared: Yes _____ No _____

Filed in county records at _____ Date _____ County Document No. _____

Identified on aerial photo No. _____ Which is filed at _____

Index No. C-13
(Alphabetical - Numerical)

LAND CORNER RECORD
(RECTANGULAR SURVEYS)

R9-7150-4 (Rev. 6/13/67)
 GPO 802-127

T. 141 N. R. 31 W. 5th Mer. N.F. Chippewa County Cass State Mn
E 4 Corner common to sections 3, 4, and _____

EXISTING SURVEYS

Original Government Survey

Year surveyed _____
 Original monument _____
(Wood post, stone, pile of stones, pipe, etc.)

Bearing Trees

Species _____
 Diameter _____
 Bearing _____
 Distance _____

Subsequent Corner Restoration

Year surveyed 4/68 By P. MEYER.
 Where filed or recorded Cass County
 Monument 6" x 5" Cylindrical Monument with 3"
(Original, concrete post, iron rod, etc.)
brass tablet.

Bearing Trees, Reference Objects

Species	<u>R. Pine</u>	<u>R. Pine</u>	<u>Cedar Post</u>
Diameter	<u>17"</u>	<u>12"</u>	<u>4x4 x 72"</u>
Bearing	<u>N 87° W</u>	<u>N 80° E</u>	<u>S 81° W</u>
Distance	<u>25.70'</u>	<u>21.95'</u>	<u>5.3'</u>
	<u>BT.</u>	<u>BT.</u>	

Original Evidence Found

Year of search _____ By _____
 Monument found _____

Original Bearing Trees Found

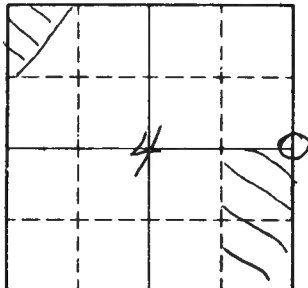
Species _____
 Diameter _____
 Bearing /
 Distance _____

Evidence of Subsequent Corner Restoration Found

Year of search '0-81 By W. Aust
Monuments + BT's in good shape
One new BT - Cedar post 5.3' S 81° W
W/signs 54-2 + 54-4 Steel post 4' S
W/signs 54-2 + 54-4.

Bearing Trees, Reference Objects

Species	<u>R. Pine</u>	<u>R. Pine</u>	<u>Cedar Post</u>	<u>R. OAK</u>
Diameter	<u>20"</u>	<u>17"</u>		
Bearing	<u>N 87° W</u>	<u>N 50° E</u>	<u>S 81° W</u>	<u>N 8° W</u>
Distance	<u>25.70'</u>	<u>21.95'</u>	<u>5.3'</u>	<u>111.4</u>



Sketch

○ Corner ▨ F.S. Land

Relation of Evidence to Record Features Along Section Lines

Section line to sections _____
 Object _____
 Record distance _____
 Measured distance _____

Other Evidence

Describe evidence of use and occupation such as roads, fences, clearings, timber cutting lines, plantations, etc.. Cite source of testimony if any.

6" diameter 5' long cylindrical concrete monument capped with a 3" diameter bronze tablet T141N R31W

*1/4
 S4 / 53
 1962*

At time of search:

1. Did you have the record description?

Yes _____ No _____

2. How was search area located?

Pacing, chaining, photos, maps, etc. _____

3. Man hours spent in search _____

4. Do you think additional search might recover evidence? Yes _____ No _____

5. Signature *Peter MEYER*

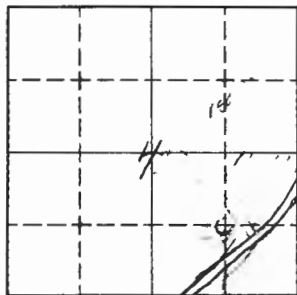
Perpetuation Record

Monument and accessories established. Include brief description of area. _____

Certified corner restoration certificate prepared: Yes _____ No _____

Filed in county records at _____ Date _____ County Document No. _____

Identified on aerial photo No. _____ Which is filed at _____



Sketch

○ Corner ▨ F.S. Land

Relation of Evidence to Record Features Along Section Lines

Section line to sections _____
 Object _____
 Record distance _____
 Measured distance _____

Other Evidence

Describe evidence of use and occupation such as roads, fences, clearings, timber cutting lines, plantations, etc.. Cite source of testimony if any. *Place F.S. Tag on*

*8" Aspen marked approx. E. 1/4 cor
 in N.E. cor of marsh approx. 2 ch. S. of*

*Larson's road. cor. of old down fence running
 S. from Larson road. Then West across marsh.*

Perpetuation Record

Monument and accessories established. Include brief description of area. _____

At time of search:

1. Did you have the record description?

Yes _____ No

2. How was search area located?

Pacing, chaining, photos, maps,
 etc. *Chain inst compass*

3. Man hours spent in search _____

4. Do you think additional search might
 recover evidence? Yes No _____

*To reach cover to make
 a good search of area*

5. Signature *Leo Wittkopf*

certified corner restoration certificate prepared: Yes _____ No _____

Filed in county records at _____ Date _____ County Document No. _____

Identified on aerial photo No. _____ Which is filed at _____

Index No. D-13
(Alphabetical - Numerical)

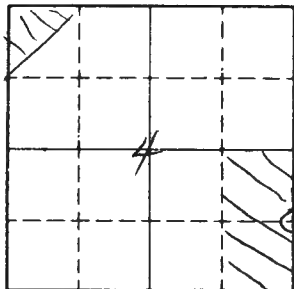
LAND CORNER RECORD
(RECTANGULAR SURVEYS)

RP-7150-4 (Rev. 6/13/67)
GPO 802-127

T. 141N R. 31W 5th Mer. N.F. Chippawa County Cass State MI
S 7/16 Corner common to sections 3 4 and _____

EXISTING SURVEYS

Original Government Survey	Original Evidence Found
Year surveyed _____	Year of search _____ By _____
Original monument _____ <small>(Wood post, stone, pile of stones, pipe, etc.)</small>	Monument found _____
Bearing Trees	Original Bearing Trees Found
Species _____	Species _____
Diameter _____	Diameter _____
Bearing _____	Bearing _____
Distance _____	Distance _____
Subsequent Corner Restoration	Evidence of Subsequent Corner Restoration Found
Year surveyed. <u>4/62</u> By <u>P MEYER.</u>	Year of search <u>10-1981</u> By <u>W. AASK.</u>
Where filed or recorded <u>Cass County</u>	<u>Monument & BT's in good shape</u>
Monument <u>see reverse reverse</u> <small>(Original, concrete post, iron rod, etc.)</small>	<u>Two new BT's - Cedar Post w/signs</u>
	<u>54-4 & 54-2 S88°E 2.9' - Steel post w/signs</u>
	<u>54-4 & 54-2 N 4'</u>
Bearing Trees, Reference Objects	Bearing Trees, Reference Objects
Species <u>W Pine</u> <u>R.OAK</u> <u>Cedar Post</u>	<u>W Pine</u> <u>R.OAK</u> <u>R.OAK</u> <u>R.OAK</u>
Diameter <u>19"</u> <u>7"</u> <u>4"x4"x72"</u>	<u>19"</u> <u>7"</u> <u>6"</u> <u>9"</u>
Bearing <u>N10°W</u> <u>S78°W</u> <u>S88°E</u>	<u>N10°W</u> <u>S78°W</u> <u>N69°E</u> <u>S13°E</u>
Distance <u>50.80'</u> <u>30.85'</u> <u>2.90'</u>	<u>50.80'</u> <u>30.85'</u> <u>26.9</u> <u>47.25'</u>



Sketch

○ Corner ▨ F.S. Land

Relation of Evidence to Record Features Along Section Lines

Section line to sections _____
 Object _____
 Record distance _____
 Measured distance _____

Other Evidence

Describe evidence of use and occupation such as roads, fences, clearings, timber cutting lines, plantations, etc.. Cite source of testimony if any.

2" inside diameter 5' long galvanized wrought iron pipe filled w/ concrete + capped w/ a 3" diameter bronze tablet. T 141 N R 31 W

S 4.6

S 4 / S 3

1962

At time of search:

1. Did you have the record description?

Yes _____ No _____

2. How was search area located?

Pacing, chaining, photos, maps, etc. _____

3. Man hours spent in search _____

4. Do you think additional search might recover evidence? Yes _____ No _____

5. Signature *Peter MEYER*

Perpetuation Record

Monument and accessories established. Include brief description of area. _____

Certified corner restoration certificate prepared: Yes _____ No _____

Filed in county records at _____ Date _____ County Document No. _____

Identified on aerial photo No. _____ Which is filed at _____

Index No. D-17
(Alphabetical - Numerical)

LAND CORNER RECORD
(RECTANGULAR SURVEYS)

RD-7 150-4 (Rev. 6/13/67)
GPO 802-127

T. 141 R. 31 S. 5 Mer. N.F. CHIPPEWA County CASS State MN.
SOUTH 1/16 Corner common to sections 2 and 3

EXISTING SURVEYS

Original Government Survey

Year surveyed _____
Original monument _____
(Wood post, stone, pile of stones, pipe, etc.)

Bearing Trees

Species _____
Diameter _____
Bearing _____
Distance _____

Subsequent Corner Restoration

Year surveyed 1951 By H. CURO CASS CO.
Where filed or recorded BKD Pg. 391 - SR# 642
Monument SET IRON PIPE
(Original, concrete post, iron rod, etc.)

MKD NEW BT's.

Bearing Trees, Reference Objects

Species R. OAK R. OAK
Diameter 5 7
Bearing S18°18'E S49°36'W
Distance 52.10' 27.80'

Original Evidence Found

Year of search _____ By _____
Monument found _____

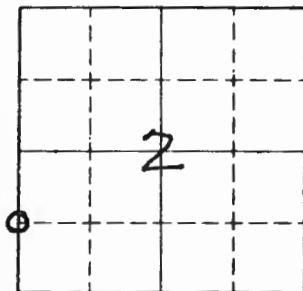
Original Bearing Trees Found

Species _____
Diameter _____
Bearing _____
Distance _____

Evidence of Subsequent Corner Restoration Found

Year of search _____ By _____

Bearing Trees, Reference Objects



Sketch

○ Corner ▨ F.S. Land

Relation of Evidence to Record Features Along Section Lines

Section line to sections _____
 Object _____
 Record distance _____
 Measured distance _____

Other Evidence

Describe evidence of use and occupation such as roads, fences, clearings, timber cutting lines, plantations, etc.. Cite source of testimony if any. _____

At time of search:

1. Did you have the record description?

Yes _____ No _____

2. How was search area located?

Pacing, chaining, photos, maps,
 etc. _____

3. Man hours spent in search _____

4. Do you think additional search might

recover evidence? Yes _____ No _____

5. Signature _____

Perpetuation Record

Monument and accessories established. Include brief description of area. _____

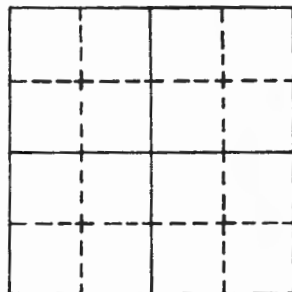
Certified corner restoration certificate prepared: Yes _____ No _____

Filed in county records of _____ Date _____ County Document No. _____

Identified on aerial photo No. _____ Which is filed at _____

Index No. D-E-21

CASS COUNTY LAND CORNER RECORD

T. 141 R. 31 M. 5 Coordinates: X _____ Y _____MEANDER BET. Corner common to sections _____

O = Corner

EXISTING SURVEYS

Original Government Survey

 Year surveyed 1917 T141N R31W
 Original monument 1" x 36" IRON POST S2/S1
MC
1917

Original Evidence Found

 Year of search _____ By _____
 Monument found _____

Bearing Trees	
Species <u>ELM</u>	<u>BALSAM</u>
Diameter <u>12</u>	<u>12</u>
Bearing <u>N72 1/2 E</u>	<u>N47 W</u>
Distance <u>36 LKS.</u>	<u>30 LKS.</u>
<u>23.76'</u>	<u>19.80'</u>

Original Bearing Trees Found	
Species _____	_____
Diameter _____	_____
Bearing _____	_____
Distance _____	_____

Subsequent Corner Restoration

 Year surveyed _____ By _____
 Location filed _____
 Monument _____

Evidence of Subsequent Corner Restoration.

 Year of search 7/16/87 By CKTF
FL. 6LO 1" IRON & CAP IN PLACE, LEANING OVER IN LOW LAND
AT BASE OF RR. GRADE, 100'± WEST OF GRADE.
FL. POINT OF OLD POST RESIDE IRON AND SMALL ROCK EAST SIDE
AROUND BASE OF 6LO IRON - FROST HAS PUSHED MONU.
UP AND WIEIGHT OF MONU. LEAND IT OVER IN MOSS

Bearing Trees, Reference Objects

Species _____	_____
Diameter _____	_____
Bearing _____	_____
Distance _____	_____

Bearing Trees, Reference Objects

<u>FL. ELM STP.</u>	<u>FL. BALSAM STP.</u>
<u>WITH SCAR 160X16"H</u>	<u>14" X 10"H</u>
<u>N72E</u>	<u>N47W</u>
<u>23.76'</u>	<u>19.8'</u>

Subsequent Corner Restoration

Year surveyed 7/16/57 By CKTF

Location filed _____

Monument STRAIGHTEN GLO MONU.

IT NOW STANDS 10" HIGH - PLACE 3 LARGE
ROCK AROUND MONU. - COR. IS AT SE COR.
OF CEDAR STAND AND 4' EAST OF SPING
(AND FLOWING) TO LAKE, FROM N NE OF IRON

MKD NEAL BT'S.CEDAR 11 N30W 42.17' MKD T14NR31WS2MCBTASH 9 S88E 19.80, MKD T14NR31WS1MCBTCEDAR 5 S88W 52.53' MKD BT8' FGSP OVE EAST 4'0' WITH WARNING STICKERCHAINED LINE FROM S 1/16 BET. 142 - 764.28'RAN COMPASS AT S 6 E AND FELL 15' WEST
OF MONU. - RIBBON LINE BET. COR'S.RIBBONS ON TRUE LINE381' CENTER OF R. R. GRADE (CHECKED GOOD)

Evidence of Subsequent Corner Restoration Found

Year of search _____ By _____

Re monumentation certificate prepared _____

Filed at _____

By _____

Date _____

Index No. E-4
(Alphabetical - Numerical)

BOOK # 4
PAGE # 17

LAND CORNER RECORD
(RECTANGULAR SURVEYS)

R9-7150-4 (Rev. 6/13/67)
GPO 806-924

T. 141 R. 31 Mer. N.F. 5th County _____ State _____
E 1/4 Corner common to sections 6, 7, _____ and _____

EXISTING SURVEYS

Original Government Survey

Year surveyed _____
Original monument _____
(Wood post, stone, pile of stones, pipe, etc.)

Bearing Trees

Species _____
Diameter _____
Bearing _____
Distance _____

Subsequent Corner Restoration

Year surveyed _____ By _____
Where filed or recorded _____
Monument _____
(Original, concrete post, iron rod, etc.)

Bearing Trees, Reference Objects

Species _____
Diameter _____
Bearing _____
Distance _____

Original Evidence Found

Year of search _____ By _____
Monument found _____

Original Bearing Trees Found

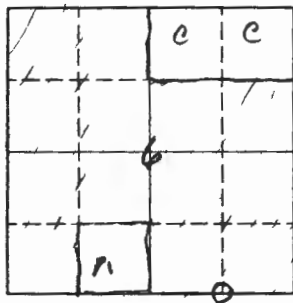
Species _____
Diameter _____
Bearing _____
Distance _____

Evidence of Subsequent Corner Restoration Found

Year of search 4-14-72 By L.W. R.E.
Found 2" Iron pipe 2 1/2 Ft. ab.
original 1 1/2 ft. up

Bearing Trees, Reference Objects

Species _____
Diameter _____
Bearing _____
Distance _____



Sketch

○ Corner ▨ F.S. Land

Relation of Evidence to Record Features Along Section Lines

Section line to sections _____
 Object _____
 Record distance _____
 Measured distance _____

Other Evidence

Describe evidence of use and occupation such as roads, fences, clearings, timber cutting lines, plantations, etc.. Cite source of testimony if any. Deep ravine lies East of corner running North + South.

Placed yellow Tag on oak & stump marked
Cox lies E. L.P.T.

At time of search:

1. Did you have the record description?

Yes _____ No

2. How was search area located?

Pacing, chaining, photos, maps, etc. On T.S.T. Work

3. Man hours spent in search _____

4. Do you think additional search might recover evidence? Yes _____ No

Perpetuation Record

Monument and accessories established. Include brief description of area. _____

Certified corner restoration certificate prepared: Yes _____ No _____

Filed in county records at _____ Date _____ County Document No. _____

Identified on aerial photo No. _____ Which is filed at _____

5. Signature Les M. Withers

T. 141 N R. 31W Section 5 Corner common to sections 5 6 7 and 8
5th P Mer. N.F. Chippewa County Cass State Minnesota
 Section 5 Corner common to sections 5 6 7 and 8

EXISTING SURVEYS

Original Government Survey

Year surveyed August 5, 1873 P.H. Conger
 Original monument Post
(Wood post, stone, pile of stones, pipe, etc.)

	Bearing Trees			
Species	W. Pine	W. Pine	W. Pine	W. Pine
Diameter	<u>12 in</u>	<u>36 in</u>	<u>24 in</u>	<u>24 in</u>
Bearing	<u>N 33° E</u>	<u>N 58° W</u>	<u>S 08° W</u>	<u>S 40° E</u>
Distance	<u>44 lks</u>	<u>30 lks</u>	<u>49 lks</u>	<u>55 lks</u>

Subsequent Corner Restoration

Year surveyed 1942 By J Curo
 Where filed or recorded Cass County
 Monument Existing monument, found.
(Original, concrete post, iron rod, etc.)

Bearing Trees, Reference Objects

Species	Red Oak	Red Pine	White Oak	Red Oak
Diameter	<u>12 in</u>	<u>16 in</u>	<u>4 in</u>	<u>6 in</u>
Bearing	<u>N 28° E</u>	<u>S 82° E</u>	<u>S 32° W</u>	<u>N 85° W</u>
Distance	<u>63.4'</u>	<u>41.6'</u>	<u>13.1'</u>	<u>20.0'</u>

Original Evidence Found

Year of search 1915 By J. Curo
 Monument found 2½" dia. x 5' long galv. iron monument w/cap, set.

Original Bearing Trees Found

Species No ties were mentioned
 Diameter _____
 Bearing _____
 Distance _____

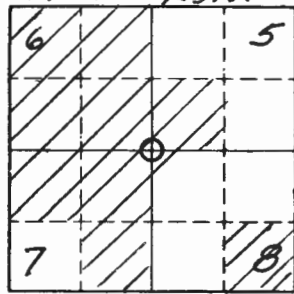
Evidence of Subsequent Corner Restoration Found

Year of search 1958 By H Curo
 Found existing monument and two BT's set by J. Curo in 1942.

Bearing Trees, Reference Objects

	Red Pine	Red Oak	Red Oak (added)
Diameter	<u>18 in</u>	<u>9 in</u>	<u>6 in</u>
Bearing	<u>S 82° E</u>	<u>N 85° W</u>	<u>N 19° E</u>
Distance	<u>41.6'</u>	<u>20.0'</u>	<u>19.6'</u>

T141N R31W



Sketch

○ Corner ▨ F.S. Land

Relation of Evidence to Record Features Along Section Lines

Section line to sections _____

Object _____

Record distance _____

Measured distance _____

Other Evidence

Describe evidence of use and occupation such as roads, fences, clearings, timber cutting lines, plantations, etc.. Cite source of testimony if any. _____

At time of search:

1. Did you have the record description?

Yes _____ No _____

2. How was search area located?

Pacing, chaining, photos, maps, etc. _____

3. Man hours spent in search _____

4. Do you think additional search might recover evidence? Yes _____ No _____

Perpetuation Record

Monument and accessories established. Include brief description of area. _____

Certified corner restoration certificate prepared: Yes No _____

Filed in county records at Cass Co. Date Feb. 85 County Document No. 280 552

Identified on aerial photo No. _____ Which is filed at _____

T. 141 N R. 31W Mer. N.F. Chippewa County Cass State Minnesota
 Section _____ Corner common to sections 5, 6, 7 and 8

EXISTING SURVEYS

Original Government Survey

Year surveyed _____
 Original monument _____
(Wood post, stone, pile of stones, pipe, etc.)

Bearing Trees

Species _____
 Diameter _____
 Bearing _____
 Distance _____

Subsequent Corner Restoration

Year surveyed 1978 By C. Krause & U.S.F.S.
 Where filed or recorded Cass County
 Monument Set a 2' dia x 5' long galv. iron
(Original, concrete posts, iron rods, etc.)
monument w/3' dia. brass cap. He then reset
J. Curo's 1915 monument beside the new
monument. Rocks were also piled around pipe.

Bearing Trees, Reference Objects

Species	Red Pine	White Oak	Red Oak	White Oak
Diameter	23 in	6 in	7 in	7 in
Bearing	S 82° E	S 32° N	N 40° W	N 41° E
Distance	41.6'	13.1'	33.18'	67.43'

Original Evidence Found

Year of search _____ By _____
 Monument found _____

Original Bearing Trees Found

Species _____
 Diameter _____
 Bearing _____
 Distance _____

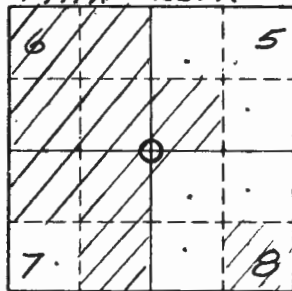
Evidence of Subsequent Corner Restoration Found

Year of search _____ By _____

Bearing Trees, Reference Objects

	8' Steel Post
South	
4.0'	

E-5 T141N R31W



Sketch

○ Corner ▨ F.S. Land

Relation of Evidence to Record Features Along Section Lines

Section line to sections _____

Object _____

Record distance _____

Measured distance _____

Other Evidence

Describe evidence of use and occupation such as roads, fences, clearings, timber cutting lines, plantations, etc.. Cite source of testimony if any. _____

At time of search:

1. Did you have the record description?

Yes No _____

2. How was search area located?

Pacing chaining, photos, maps,
etc. _____3. Man hours spent in search 2 hrs4. Do you think additional search might
recover evidence? Yes _____ No

Perpetuation Record

Monument and accessories established. Include brief description of area. 8/30/84
Booge - searched - followed "Red Line" from East. Found 1978
U.S.F.S. monument. References found: 23" Norway S79°E, 41.6'
6" W. Oak S38°W, 13.20. 6" W. Oak S38°W, 13.20. 10" R. Oak
N78°W, 20.04. 7" R. Oak N38°W, 33.18. 9" R. Oak N22°E, 19.6.
15" R. Oak N33°E, 63.4. 8" W. Oak N46°E, 67.43. 8' steel post
East, 3.73. 8' steel post South, 3.90. Placed 16d nail in
trees: 23" Norway S79°E, 42.08. 9" R. Oak N22°E, 19.80. 15"
R. Oak N33°E, 63.93. All BT's have 54-3 attached.

Certified corner restoration certificate prepared: Yes No _____Filed in county records at Cass Co. Date Feb. 85 County Document No. 280552

Identified on aerial photo No. _____ Which is filed at _____

Signature KMB

Index No. E-7
(Alphabetical - Numerical)

Bk # 2 Pg # 32 LAND CORNER RECORD
(RECTANGULAR SURVEYS)

RD-7 150-4 (Rev. 6/13/67)
 GPO 802-127

T. 141 N R. 31 W 5th P. Mer. N.F. Chippewa County Cass State Minnesota
 Quarter 2 Corner common to sections 5/8 and _____

EXISTING SURVEYS

Original Government Survey

Year surveyed August 1873 P.H. Conger
 Original monument Post
(Wood post, stone, pile of stones, pipe, etc.)

Bearing Trees

Species	<u>W. Pine</u>	<u>J. Pine</u>	_____
Diameter	<u>24 in</u>	<u>8 in</u>	_____
Bearing	<u>N 71° W</u>	<u>S 78° E</u>	_____
Distance	<u>32 lks</u>	<u>10 lks</u>	_____

Subsequent Corner Restoration

Year surveyed 1983 By M. Hayes, U.S.F.S.
 Where filed or recorded _____
 Monument Found no evidence of original corner.
Placed 2" dia. x 36" galv. iron pipe w/3" dia. brass cap.

Bearing Trees, Reference Objects

Species	<u>W. Oak</u>	<u>W. Oak</u>	<u>W. Oak</u>	<u>Steel Post</u>
Diameter	<u>6"</u>	<u>10"</u>	<u>10"</u>	<u>8"</u>
Bearing	<u>S85°W</u>	<u>N85°E</u>	<u>N6°W</u>	<u>S12°W</u>
Distance	<u>19.22</u>	<u>21.50</u>	<u>57.90</u>	<u>2.45</u>

Original Evidence Found

Year of search 1962 By R. H. McDonald
 Monument found Found no evidence of original corner.

Original Bearing Trees Found

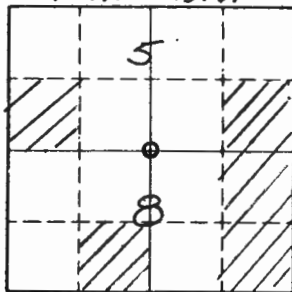
Species	_____	_____	_____
Diameter	_____	_____	_____
Bearing	_____	_____	_____
Distance	_____	_____	_____

Evidence of Subsequent Corner Restoration Found

Year of search 8/30/84 By K. Booge
Found U.S.F.S. monument in good condition and 1983 ties correct as shown.

Bearing Trees, Reference Objects

Species	_____	_____	_____
Diameter	_____	_____	_____
Bearing	_____	_____	_____
Distance	_____	_____	_____



Sketch

○ Corner ▨ F.S. Land

Relation of Evidence to Record Features Along Section Lines

Section line to sections _____
 Object _____
 Record distance _____
 Measured distance _____

Other Evidence

Describe evidence of use and occupation such as roads, fences, clearings, timber cutting lines, plantations, etc.. Cite source of testimony if any. _____

At time of search:

1. Did you have the record description?

Yes No _____

2. How was search area located?

Pacing, chaining, photos, maps,
 etc. _____

3. Man hours spent in search 2 hrs

4. Do you think additional search might
 recover evidence? Yes _____ No

5. Signature KWAS

Perpetuation Record

Monument and accessories established. Include brief description of area. _____

Certified corner restoration certificate prepared: Yes No _____

Filed in county records at Cass Co. Date Feb. 85 County Document No. 280553

Identified on aerial photo No. _____ Which is filed at _____

Index No. E- 7/8
(Alphabetical - Numerical)

LAND CORNER RECORD
(RECTANGULAR SURVEYS)

RD-7 150-4 (Rev. 6/13/67)
 GPO 502-127

T. 141 N R. 31 W 5th P. Mer. N.F. Chippewa County Cass State Minnesota
Meander Corner common to sections 5/8 (W. side 5th Lake) end

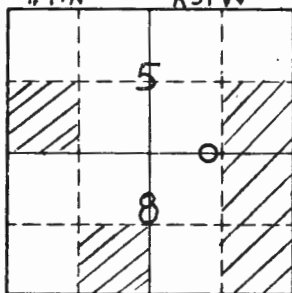
EXISTING SURVEYS

Original Government Survey		Original Evidence Found	
Year surveyed _____	Original monument _____ <small>(Wood post, stone, pile of stones, pipe, etc.)</small>	Year of search _____ By _____	Monument found _____
Bearing Trees		Original Bearing Trees Found	
Species _____	Diameter _____	Species _____	Diameter _____
Bearing _____	Distance _____	Bearing _____	Distance _____
Subsequent Corner Restoration		Evidence of Subsequent Corner Restoration Found	
Year surveyed <u>8/30/84</u> By <u>K. Booge</u>	Where filed or recorded _____	Year of search <u>12/17/84</u> By <u>K. Booge</u>	Checked corner - found monument in good condition, stamped.
Monument <u>Searched for corner - found monument as set by C. Krause in 1984.</u> <small>(Original, concrete post, iron rod, etc.)</small>			
Bearing Trees, Reference Objects		Bearing Trees, Reference Objects	
Species _____	Diameter _____	Steel post	Steel post
Bearing _____	Distance _____	<u>8'</u>	<u>8'</u>
		<u>N3°E</u>	<u>S58°W</u>
		<u>5.25</u>	<u>4.95</u>

E-10

T41N

R31W



Sketch

○ Corner ▨ F.S. Land

At time of search:

1. Did you have the record description?

Yes _____ No _____

2. How was search area located?

Pacing, chaining, photos, maps,
etc. _____

3. Man hours spent in search _____

4. Do you think additional search might

recover evidence? Yes _____ No _____

5. Signature _____

Relation of Evidence to Record Features Along Section Lines

Section line to sections _____

Object _____

Record distance _____

Measured distance _____

Other Evidence

Describe evidence of use and occupation such as roads, fences, clearings, timber cutting lines, plantations, etc.. Cite source of testimony if any. _____

Perpetuation Record

Monument and accessories established. Include brief description of area. _____

Certified corner restoration certificate prepared:

Yes No _____Filed in county records at Cass Co. Date Feb 85 County Document No. 280554

Identified on aerial photo No. _____ Which is filed at _____

T. 141 N R. 31 W 5th P. Mer. N.F. Chippewa County Cass State Minnesota
Meander Corner common to sections 5/8 (W. side 5th Lake) and _____

EXISTING SURVEYS

Original Government Survey

Year surveyed August 1873 P.H. Conger
 Original monument Post
(Wood post, stone, pile of stones, post, etc.)

Bearing Trees

Species	Willow	Willow	
Diameter	3 in	3 in	
Bearing	S 69°W	N 81°W	
Distance	12 lks	12 lks	

Subsequent Corner Restoration

Year surveyed 1984 By C. Krause with U.S.F.S.
 Where filed or recorded Cass County
 Monument Established a position for WC by traverse
at a proportionate position between the MC easterly
and sec. corner westerly he set a 2½" dia. x
5' long galv. iron monument w/3" dia. brass cap.

Bearing Trees, Reference Objects

Species	8' Steel post	8' Steel post	8' Steel post
Diameter			
Bearing	N 3°E	S 58°W	S 52°E
Distance	5.25'	5.25'	4.95'

Original Evidence Found

Year of search 1979 By M. Hayes with U.S.F.S.
 Monument found Found no evidence of original
MC.

Original Bearing Trees Found

Species			
Diameter			
Bearing			
Distance			

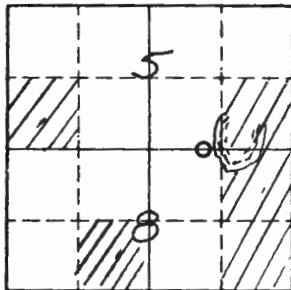
Evidence of Subsequent Corner Restoration Found

Year of search _____ By _____

 This WCMC bears N37°18'43"W 18.78' from true
 MC position Bearing Trees, Reference Objects

C-110

T141N R31W



Sketch

○ Corner ▨ F.S. Land

Relation of Evidence to Record Features Along Section Lines

Section line to sections _____

Object _____

Record distance _____

Measured distance _____

Other Evidence

Describe evidence of use and occupation such as roads, fences, clearings, timber cutting lines, plantations, etc.. Cite source of testimony if any. _____

At time of search:

1. Did you have the record description?

Yes No _____

2. How was search area located?

Pacing, chaining, photos, maps,
etc. _____3. Man hours spent in search 26054. Do you think additional search might
recover evidence? Yes _____ No 5. Signature KATB

Perpetuation Record

Monument and accessories established. Include brief description of area. _____

Certified corner restoration certificate prepared: Yes No _____

Filed in county records at Cass Co. Date Feb 85 County Document No. 280554

Identified on aerial photo No. _____ Which is filed at _____

Index No. E-8/9
(Alphabetical - Numerical)

BK # 2 PG # 30

LAND CORNER RECORD
(RECTANGULAR SURVEYS)

RD-7150-4 (Rev. 6/13/67)
 GPO 802-127

T. 141 N R. 31 W 5th P Mer. N.F. Chippewa County Cass State Minnesota
Meander Corner common to sections 5 8 (East side 5th Lake)

EXISTING SURVEYS

Original Government Survey
 Year surveyed August 1783 P.H. Conger
 Original monument Post
(Wood post, stone, pile of stones, pipe, etc.)

Species	Bearing	Trees
<u>Birch</u>	<u>Birch</u>	
<u>3 in</u>	<u>8 in</u>	
<u>S 21° E</u>	<u>N 84° E</u>	
<u>21 lks</u>	<u>85 lks</u>	

Original Evidence Found
 Year of search 1917 By E.B. Horst
 Monument found Found the original NE BT and set a 2" x 48" iron monument. No new ties were mentioned.
 Original Bearing Trees Found

Species	Bearing	Distance

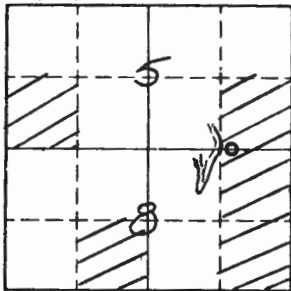
Subsequent Corner Restoration
 Year surveyed 1962 By P. Meyer
 Where filed or recorded Cass County
 Monument Found existing monument & original NE BT by Horst. (Now 14" Birch stub 6' high w/blaze facing corner). Meyer replaced existing monument with dia. x 5' long Galv. iron monument w/3" dia. brass cap.
 He then established the following ties:
Bearing Trees, Reference Objects

Species	Bearing	Distance
<u>Red Pine</u>	<u>8' Steel Post</u>	
<u>22 in</u>		
<u>S 2° W</u>	<u>S 60° E</u>	
<u>86.4'</u>	<u>5.23'</u>	

Evidence of Subsequent Corner Restoration Found
 Year of search 1984 By C. Krause with U.S.F.S.
Found iron monument tipped. Krause straightened and also replaced 6' Steel Post.
 a 2" brass cap.

Species	Bearing	Distance

E-817 T141N R31W



Sketch

○ Corner ▨ F.S. Land

Relation of Evidence to Record Features Along Section Lines

Section line to sections _____

Object _____

Record distance _____

Measured distance _____

Other Evidence

Describe evidence of use and occupation such as roads, fences, clearings, timber cutting lines, plantations, etc.. Cite source of testimony if any. _____

At time of search:

1. Did you have the record description?

Yes _____ No _____

2. How was search area located?

Pacing, chaining, photos, maps, etc. _____

3. Man hours spent in search _____

4. Do you think additional search might recover evidence? Yes _____ No _____

5. Signature _____

Perpetuation Record

Monument and accessories established. Include brief description of area. _____

Certified corner restoration certificate prepared: Yes No _____

Filed in county records at Press Co Date Feb 85 County Document No. 280555

Identified on aerial photo No. _____ Which is filed at _____

Index No. E-8/9
(Alphabetical - Numerical)

LAND CORNER RECORD
(RECTANGULAR SURVEYS)

RD-7150-4 (Rev. 6/13/67)
GPO 802-127

T. 141 N R. 31 W S. 5th P. Mer. N.F. Chippewa County Cass State Minnesota
Meander Corner common to sections 5 8 (East side of 5th Lake)

EXISTING SURVEYS

Original Government Survey

Year surveyed _____

Original monument _____
(Wood post, stone, pile of stones, pipe, etc.)

Bearing Trees

Species _____

Diameter _____

Bearing _____

Distance _____

Original Evidence Found

Year of search _____ By _____

Monument found _____

Original Bearing Trees Found

Species _____

Diameter _____

Bearing _____

Distance _____

Subsequent Corner Restoration

Year surveyed 8/30/84 By K. Booge

Where filed or recorded _____

Monument Searched for corner - found monument
(Original, concrete post, iron rod, etc.)
as set by C. Krause in 1984.

Evidence of Subsequent Corner Restoration Found

Year of search 1/4/85 By K. Booge

Monument stamped, 1962 BT reused.

Bearing Trees, Reference Objects

Species _____

Diameter _____

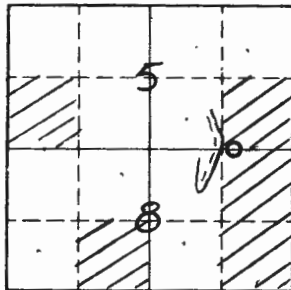
Bearing _____

Distance _____

Bearing Trees, Reference Objects

Norway	Steel post	Norway	Norway
24"	8'	12"	16"
S6°W	S55°E	S32°E	N73°E
85.30	5.30	57.34	132.11

E-819 T141N R31W



Sketch

○ Corner ▨ F.S. Land

Relation of Evidence to Record Features Along Section Lines

Section line to sections _____
 Object _____
 Record distance _____
 Measured distance _____

Other Evidence

Describe evidence of use and occupation such as roads, fences, clearings, timber cutting lines, plantations, etc.. Cite source of testimony if any. _____

At time of search:

1. Did you have the record description?

Yes No _____

2. How was search area located?

Pacing chaining photos, maps, etc. _____

3. Man hours spent in search 2hrs

4. Do you think additional search might

recover evidence? Yes _____ No

Perpetuation Record

Monument and accessories established. Include brief description of area. _____

Certified corner restoration certificate prepared: Yes No _____

Filed in county records at Cass Co Date Feb 85 County Document No. 280555

Identified on aerial photo No. _____ Which is filed at _____

5. Signature KAB

T. 141 N R. 31 W 5th P^{Mer.} N.F. Chippewa County Cass State Minnesota
 Section _____ Corner common to sections 4, 5, 8 and 9

EXISTING SURVEYS

Original Government Survey

Year surveyed August 1873 P. H. Conger

Original monument Post
(Wood post, stone, pile of stones, pipe, etc.)

Bearing Trees

Species	J. Pine	J. Pine	J. Pine	J. Pine
Diameter	<u>10 in</u>	<u>6 in</u>	<u>4 in</u>	<u>4 in</u>
Bearing	<u>N 18°E</u>	<u>N 24°W</u>	<u>S 30°W</u>	<u>S 16°E</u>
Distance	<u>28 lks</u>	<u>10 lks</u>	<u>6 lks</u>	<u>6 lks</u>

Subsequent Corner Restoration

Year surveyed 1917 By E.B. Horst

Where filed or recorded _____

Monument Found no original evidence.
(Original, concrete post, iron rod, etc.)

Bearing Trees, Reference Objects

Species	_____	_____	_____
Diameter	_____	_____	_____
Bearing	_____	_____	_____
Distance	_____	_____	_____

Original Evidence Found

Year of search 1902 By Corps of Engineers

Monument found Found only marked stups at corner location.

Original Bearing Trees Found

Species	_____	_____	_____
Diameter	_____	_____	_____
Bearing	_____	_____	_____
Distance	_____	_____	_____

Evidence of Subsequent Corner Restoration Found

Year of search 1924 By J. Greene

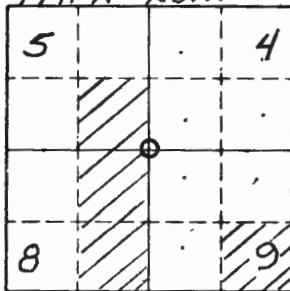
Found evidence of old survey. (See County re-survey E-51)

Bearing Trees, Reference Objects

Species	_____	_____	_____
Diameter	_____	_____	_____
Bearing	_____	_____	_____
Distance	_____	_____	_____

E-9

T141N R31W



Sketch

○ Corner ▨ F.S. Land

Relation of Evidence to Record Features Along Section Lines

Section line to sections _____

Object _____

Record distance _____

Measured distance _____

Other Evidence

Describe evidence of use and occupation such as roads, fences, clearings, timber cutting lines, plantations, etc.. Cite source of testimony if any. 1929 Minnesota Hwy. Dept. found a 2" dia. iron Pipe in place at the approximate location for section.

At time of search:

1. Did you have the record description?

Yes _____ No _____

2. How was search area located?

Pacing, chaining, photos, maps,
etc. _____

3. Man hours spent in search _____

4. Do you think additional search might
recover evidence? Yes _____ No _____

Perpetuation Record

Monument and accessories established. Include brief description of area. _____

Certified corner restoration certificate prepared: Yes No _____Filed in county records at Cross Co. Date Feb 85 County Document No. 280 556

Identified on aerial photo No. _____ Which is filed at _____

Signature _____

f. 141 N R. 31 W 5th P Mer. N.F. Chippewa County Cass State Minnesota
 Section _____ Corner common to sections 4, 5, 8 and 9

EXISTING SURVEYS

Original Government Survey

Year surveyed August 1873 P.H. Conger

Original monument _____
(Wood post, stone, pile of stones, pipe, etc.)

Bearing Trees

Species _____
 Diameter _____
 Bearing _____
 Distance _____

Original Evidence Found

Year of search 1962 By R. McDonald
 Monument found Found no evidence of iron pipe or BT's.

Original Bearing Trees Found

Species _____
 Diameter _____
 Bearing _____
 Distance _____

Subsequent Corner Restoration

Year surveyed 1983 By M. Hayes with U.S.F.S.

Where filed or recorded Cass County

Monument Made extensive search of area finding ties used by J. Greene in 1924. (See County re-

survey Plat E-51). Position for this corner was determined by obliterated evidence. He set a 2" x 3" long Brass cap. Then set the following ties:

	Bearing Trees, Reference Objects		Bearing Trees, Reference Objects	
Species	Norway	J. Pine	Norway	J. Pine
Diameter	22 in	10 in	5 in	9 in
Bearing	N 2° E	S 58° E	S 43° W	N 42° W
Distance	107.1'	49.84'	41.04'	50.30'

Evidence of Subsequent Corner Restoration Found

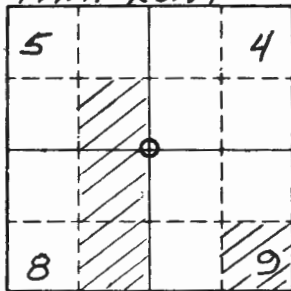
Year of search 12-20-84 By K. Booge
Found 1983 MONUMENT AND BT's in good condition as shown to left.

dia.

	Bearing Trees, Reference Objects	
	8' Steel post	8' Steel post
North	3.9'	4.0'
South		

E-9

T141N R31W4



Sketch

○ Corner ▨ F.S. Land

Relation of Evidence to Record Features Along Section Lines

Section line to sections _____

Object _____

Record distance _____

Measured distance _____

Other Evidence

Describe evidence of use and occupation such as roads, fences, clearings, timber cutting lines, plantations, etc.. Cite source of testimony if any. _____

At time of search:

1. Did you have the record description?

Yes No _____

2. How was search area located?

Pacing, chaining, photos, maps, etc. _____

3. Man hours spent in search 2 hrs.

4. Do you think additional search might recover evidence? Yes _____ No

5. Signature SMB

Perpetuation Record

Monument and accessories established. Include brief description of area. _____

Certified corner restoration certificate prepared: Yes No _____

Filed in county records at Cass Co. Date Feb 85 County Document No. 280556

Identified on aerial photo No. _____ Which is filed at _____

Index No. E-11
(Alphabetical - Numerical)

LAND CORNER RECORD
(RECTANGULAR SURVEYS)

RD-7150-4 (Rev. 6/13/67)
 GPO 802-127

T. 141N 31W 5th P Mer. N.F. Chippewa County Cass State Minnesota
1/4 Section 4 Corner common to sections _____ and _____

EXISTING SURVEYS

Original Government Survey
 Year surveyed August 5, 1873 By P.H. Conger
 Original monument Post
(Wood post, stone, pile of stones, pipe, etc.)

Bearing Trees

Species	W. Pine	N. Pine
Diameter	<u>30 in</u>	<u>30 in</u>
Bearing	<u>N 85° W</u>	<u>S 55° E</u>
Distance	<u>37 lks</u>	<u>7 lks</u>

Original Evidence Found
 Year of search 1925 By J. Greene
 Monument found Set iron monument. (County re-survey Plat E-51.)

Original Bearing Trees Found

Species		
Diameter	_____	_____
Bearing	_____	_____
Distance	_____	_____

Subsequent Corner Restoration
 Year surveyed 1929 By Minn. Highway Department
 Where filed or recorded Cass County
 Monument Found a 2" dia. iron pipe w/cap, in place. (R/W maps, recorder's office.)

Evidence of Subsequent Corner Restoration Found
 Year of search 12-20-84 By K. Booge
 Existing corner monument found to be in error.
Reset corner in true "Lost Position" midway & on line between Sec. corners 5 | 14 & 4 | 3
8 | 9 9 | 10
 At new position set a 2"x3' iron pipe

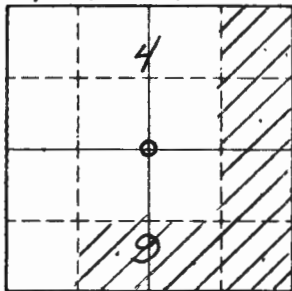
Bearing Trees, Reference Objects

Species		
Diameter	_____	_____
Bearing	_____	_____
Distance	_____	_____

Bearing Trees, Reference Objects

W. Oak	W. Oak	R. Oak	Steel post
<u>10"</u>	<u>10"</u>	<u>12"</u>	<u>8'</u>
<u>N56°E</u>	<u>N38°W</u>	<u>S23°E</u>	<u>North</u>
<u>42.36</u>	<u>30.04</u>	<u>38.94</u>	<u>3.58</u>

E-11 T141N R31W



Sketch

○ Corner ▨ F.S. Land

Relation of Evidence to Record Features Along Section Lines

Section line to sections _____

Object _____

Record distance _____

Measured distance _____

Other Evidence

Describe evidence of use and occupation such as roads, fences, clearings, timber cutting lines, plantations, etc.. Cite source of testimony if any. _____

At time of search:

1. Did you have the record description?

Yes No _____

2. How was search area located?

Pacing, chaining, photos, maps, etc. _____

3. Man hours spent in search 4 hrs

4. Do you think additional search might recover evidence? Yes _____ No

5. Signature KMB

Perpetuation Record

Monument and accessories established. Include brief description of area. _____

Certified corner restoration certificate prepared: Yes No _____

Filed in county records at CASS Co. Date Feb. 85 County Document No. 280557

Identified on aerial photo No. _____ Which is filed at _____

Index No. E-12
(Alphabetical - Numerical)

LAND CORNER RECORD
(RECTANGULAR SURVEYS)

RP-7150-4 (Rev. 6/13/67)
 GPO 802-127

T. 141 N R. 31 W 5th Mer. N.F. Chippewa County Cass State Mn
E 1/16 Corner common to sections 4 9 and _____

EXISTING SURVEYS

Original Government Survey

Year surveyed _____
 Original monument _____
(Wood post, stone, pile of stones, pipe, etc.)

Bearing Trees

Species _____
 Diameter _____
 Bearing _____
 Distance _____

Original Evidence Found

Year of search _____ By _____
 Monument found _____

Original Bearing Trees Found

Species _____
 Diameter _____
 Bearing _____
 Distance _____

Subsequent Corner Restoration

Year surveyed 5/62 By P. MEYER
 Where filed or recorded Cass County
 Monument See Reverse
(Original, concrete post, iron rod, etc.)

Evidence of Subsequent Corner Restoration Found

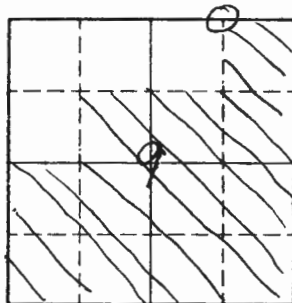
Year of search 10/20/81 By W. Ausk
5' x 2" pipe with brass cap
one bearing tree remaining
Oak 7" N36°E 55.25' S4BT
Monument in good shape.

Bearing Trees, Reference Objects

Species	<u>Oak</u>	<u>REA Pole</u>	<u>Steel Post</u>
Diameter	<u>7"</u>	<u>9"</u>	<u>72"</u>
Bearing	<u>N36°E</u>	<u>S 89°E</u>	<u>N 3°W</u>
Distance	<u>55.25'</u>	<u>45.70'</u>	<u>3.50'</u>
	<u>S4BT</u>		<u>FS signs</u>

Bearing Trees, Reference Objects

Species	<u>Oak</u>	<u>W Oak</u>	<u>Red Pine</u>
Diameter	<u>7"</u>	<u>8"</u>	<u>24"</u>
Bearing	<u>N36°E</u>	<u>S 47°W</u>	<u>N 73°W</u>
Distance	<u>55.25'</u>	<u>52'97</u>	<u>218'20</u>
	<u>S4BT</u>	<u>S9BT</u>	<u>S.9BT</u>



Sketch

○ Corner ▨ F.S. Land

Relation of Evidence to Record Features Along Section Lines

Section line to sections _____
 Object _____
 Record distance _____
 Measured distance _____

Other Evidence

Describe evidence of use and occupation such as roads, fences, clearings, timber cutting lines, plantations, etc... Cite source of testimony if any.

2" inside diameter 5' long galvanized wrought iron pipe filled w/ concrete & capped w/a 3" diameter bronze tablet *T 141 N R 31 W*

*E 1/4 54
 59
 1962*

At time of search:

1. Did you have the record description?

Yes _____ No _____

2. How was search area located?

Pacing, chaining, photos, maps, etc. _____

3. Man hours spent in search _____

4. Do you think additional search might recover evidence? Yes _____ No _____

5. Signature *S/Gater MEYER*

Perpetuation Record

Monument and accessories established. Include brief description of area. _____

Certified corner restoration certificate prepared: Yes _____ No _____

Filed in county records at _____ Date _____ County Document No. _____

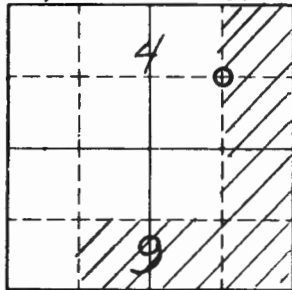
Identified on aerial photo No. _____ Which is filed at _____

T. 141 N R. 31 W 5th BR. N.F. Chippewa County Cass State Minnesota
E 1/16 Section Corner common to sections 4 9 and _____

EXISTING SURVEYS

Original Government Survey	Original Evidence Found
Year surveyed <u>August 1873</u> P.H. Conger	Year of search <u>1924</u> By <u>J. Greene</u>
Original monument _____ <small>(Wood post, stone, pile of stones, pipe, etc.)</small>	Monument found <u>Set a 2" dia. iron pipe w/ cap.</u>
Bearing Trees	Original Bearing Trees Found
Species _____	Species _____
Diameter _____	Diameter _____
Bearing _____	Bearing _____
Distance _____	Distance _____
Subsequent Corner Restoration	Evidence of Subsequent Corner Restoration Found
Year surveyed <u>1962</u> By <u>P. Meyer</u>	Year of search <u>1981</u> By <u>W. Ausk</u>
Where filed or recorded <u>Cass County</u>	Found monument in good condition, only NE BT
Monument <u>Found existing iron pipe & replaced with</u> remaining established the following ties:	
<u>a 2" dia. x 5' Long iron monument w/3' dia. brass</u>	
<u>cap. He then established the following ties:</u>	
Bearing Trees, Reference Objects	Bearing Trees, Reference Objects
Species <u>Oak</u> R.E.A. <u>6' Steel post</u>	<u>W. Oak</u> <u>Red Pine</u>
Diameter <u>7 in</u> <u>9 in</u>	<u>8 in</u> <u>24 in</u>
Bearing <u>N 36° E</u> <u>S 89° E</u> <u>N 3° W</u>	<u>S 47° W</u> <u>N 73° W</u>
Distance <u>55.25'</u> <u>45.7'</u> <u>3.9'</u>	<u>52.97'</u> <u>218.20'</u>

E-12 T141N R31W



Sketch

○ Corner ▨ F.S. Land

Relation of Evidence to Record Features Along Section Lines

Section line to sections _____

Object _____

Record distance _____

Measured distance _____

Other Evidence

Describe evidence of use and occupation such as roads, fences, clearings, timber cutting lines, plantations, etc.. Cite source of testimony if any. _____

At time of search:

1. Did you have the record description?
Yes _____ No _____

2. How was search area located?
Pacing, chaining, photos, maps,
etc. _____

3. Man hours spent in search _____

4. Do you think additional search might
recover evidence? Yes _____ No _____

5. Signature _____

Perpetuation Record

Monument and accessories established. Include brief description of area. _____

Certified corner restoration certificate prepared: Yes _____ No _____

Filed in county records at _____ Date _____ County Document No. _____

Identified on aerial photo No. _____ Which is filed at _____

Index No. E-12
(Alphabetical - Numerical)

LAND CORNER RECORD
(RECTANGULAR SURVEYS)

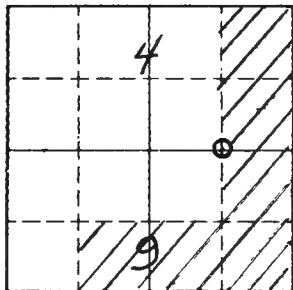
R9-7150-4 (Rev. 6/13/67)
 GPO 502-127

T. 141 N R. 31 W 5th P. Mer. N.F. Chippewa County Cass State Minnesota
East 1/16 Corner common to sections 4, 9 and _____

EXISTING SURVEYS

Original Government Survey	Original Evidence Found
Year surveyed _____	Year of search <u>8-30-84</u> By <u>K. Booge</u>
Original monument _____ <small>(Wood post, stone, pile of stones, pipe, etc.)</small>	Monument found <u>Searched for corner - found monument in good condition.</u>
Bearing Trees	Original Bearing Trees Found
Species _____	Species _____
Diameter _____	Diameter _____
Bearing _____	Bearing _____
Distance _____	Distance _____
Subsequent Corner Restoration	Evidence of Subsequent Corner Restoration Found
Year surveyed _____ By _____	Year of search <u>12-20-84</u> By <u>K. Booge</u>
Where filed or recorded _____	<u>Existing monument found to be in error. New position set a 2" x 5' iron pipe W/3" dia. brass cap for corner.</u>
Monument _____ <small>(Original, concrete post, iron rod, etc.)</small>	<u>1962 BT reblazed & scribed. Old 54-3 signs removed.</u>
Bearing Trees, Reference Objects	Bearing Trees, Reference Objects
Species _____ <u>W. Oak</u>	<u>W. Oak</u> <u>Norway</u> <u>Aspen</u> <u>Steel post</u>
Diameter _____ <u>8"</u>	<u>8"</u> <u>24"</u> <u>10"</u> <u>8'</u>
Bearing _____ <u>N34°E</u>	<u>S47°W</u> <u>S86°E</u> <u>N68°W</u> <u>South</u>
Distance _____ <u>65.79</u>	<u>42.42</u> <u>220.82</u> <u>40.13</u> <u>3.25</u>

E-12 T141 N R31W



Sketch

○ Corner ▨ F.S. Land

Relation of Evidence to Record Features Along Section Lines

Section line to sections _____

Object _____

Record distance _____

Measured distance _____

Other Evidence

Describe evidence of use and occupation such as roads, fences, clearings, timber cutting lines, plantations, etc.. Cite source of testimony if any. _____

Perpetuation Record

Monument and accessories established. Include brief description of area. _____

Certified corner restoration certificate prepared: Yes _____ No _____

Filed in county records at _____ Date _____ County Document No. _____

Identified on aerial photo No. _____ Which is filed at _____

At time of search:

1. Did you have the record description?

Yes _____ No _____

2. How was search area located?

Pacing, chaining, photos, maps, etc. _____

3. Man hours spent in search _____

4. Do you think additional search might recover evidence? Yes _____ No _____

5. Signature _____

T. 141 N R. 31 W 5th P. Mer. N.F. Chippewa County Cass State Minnesota
Section _____ Corner common to sections 3, 4, 9 and 10

EXISTING SURVEYS

Original Government Survey

Year surveyed August 1873 P.H. Conger

Original monument Post
(Wood post, stone, pile of stones, pipe, etc.)

Bearing Trees

Species	<u>N. Pine</u>	<u>N. Pine</u>	<u>N. Pine</u>	<u>N. Pine</u>
Diameter	<u>18 in</u>	<u>24 in</u>	<u>24 in</u>	<u>18 in</u>
Bearing	<u>N 49° E</u>	<u>N 61° W</u>	<u>S 46° W</u>	<u>S 42° E</u>
Distance	<u>23 lks</u>	<u>56 lks</u>	<u>50 lks</u>	<u>64 lks</u>

Original Evidence Found

Year of search 1924 By J. Greene
Monument found Set an iron pipe (County re-survey)

Original Bearing Trees Found

Species	_____	_____	_____	_____
Diameter	_____	_____	_____	_____
Bearing	_____	_____	_____	_____
Distance	_____	_____	_____	_____

Subsequent Corner Restoration

Year surveyed 1962 By P. Meyer

Where filed or recorded Cass County

Monument Found evidence of original 1873 BT's. All stumps. S.W. BT had scribe, plain. (BT) Meyer found evidence of pipe set by Greene. He then set a dia. x 5' Long Galv. iron monument w/3" brass cap.

Bearing Trees, Reference Objects

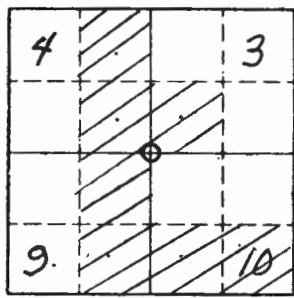
Species	<u>Red Pine</u>	<u>J. Pine</u>	<u>Oak</u>	<u>6' Steel post</u>
Diameter	<u>16 in</u>	<u>14 in</u>	<u>14 in</u>	_____
Bearing	<u>N 41° W</u>	<u>N 69° E</u>	<u>S 6° E</u>	<u>East</u>
Distance	<u>96.7'</u>	<u>100.7'</u>	<u>18.2'</u>	<u>2.0'</u>

Evidence of Subsequent Corner Restoration Found

Year of search 8-30-84 By K. Booge
Found 1962 monument lying flat with brass cap broken off & sign post lying down with signs removed - damage done by power line clearing equipment. BT's found

Bearing Trees, Reference Objects

Species	<u>R. Pine</u>	<u>J. Pine</u>	<u>Oak</u>
Diameter	<u>20"</u>	<u>14"</u>	<u>16"</u>
Bearing	<u>N41°W</u>	<u>N69°E</u>	<u>S6°E</u>
Distance	<u>96.7</u>	<u>100.7</u>	<u>18.2</u>



Sketch

○ Corner ▨ F.S. Land

Relation of Evidence to Record Features Along Section Lines

Section line to sections _____

Object _____

Record distance _____

Measured distance _____

Other Evidence

Describe evidence of use and occupation such as roads, fences, clearings, timber cutting lines, plantations, etc.. Cite source of testimony if any. _____

At time of search:

1. Did you have the record description?

Yes _____ No _____

2. How was search area located?

Pacing, chaining, photos, maps, etc. _____

3. Mon hours spent in search _____

4. Do you think additional search might recover evidence? Yes _____ No _____

5. Signature _____

Perpetuation Record

Monument and accessories established. Include brief description of area. _____

Certified corner restoration certificate prepared: Yes No _____

Filed in county records at Cass Co. Date Feb 85 County Document No. 28055B

Identified on aerial photo No. _____ Which is filed at _____

T. 141 N R. 31 W 5th P. Mer. N.F. Chippewa County Cass State Minnesota
 Section _____ Corner common to sections 3 4 9 and 10

EXISTING SURVEYS

Original Government Survey

Year surveyed _____
 Original monument _____
(Wood post, stone, pile of stones, pipe, etc.)

Bearing Trees

Species _____
 Diameter _____
 Bearing _____
 Distance _____

Subsequent Corner Restoration

Year surveyed 11-12-84 By K. Booge
 Where filed or recorded _____
 Monument Set 2" x 5' iron pipe w/3" brass cap
(Original, concrete post, wao rod, etc.)
at corner, stamped. Reblazed BT's

Bearing Trees, Reference Objects

Species	R. Pine	R. Oak	R. Oak
Diameter	<u>20" spike</u>	<u>16"</u>	<u>9"</u>
Bearing	<u>N41°W</u>	<u>S6°E</u>	<u>N53°E</u>
Distance	<u>96.70</u>	<u>18.20</u>	<u>66.37</u>

Original Evidence Found

Year of search _____ By _____
 Monument found _____

Original Bearing Trees Found

Species _____
 Diameter _____
 Bearing _____
 Distance _____

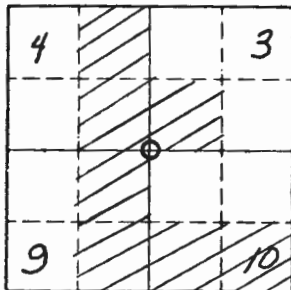
Evidence of Subsequent Corner Restoration Found

Year of search _____ By _____

Bearing Trees, Reference Objects

R. Oak	W. Pine	Steel post	Steel post
<u>10"</u>	<u>24"</u>	<u>8'</u>	<u>8'</u>
<u>S50°E</u>	<u>S86°W</u>	<u>East</u>	<u>South</u>
<u>39.21</u>	<u>57.40</u>	<u>2.98</u>	<u>4.50</u>

E 73 1141N K31W



Sketch

○ Corner ▨ F.S. Land

Relation of Evidence to Record Features Along Section Lines

Section line to sections _____

Object _____

Record distance _____

Measured distance _____

Other Evidence

Describe evidence of use and occupation such as roads, fences, clearings, timber cutting lines, plantations, etc.. Cite source of testimony if any. _____

At time of search:

1. Did you have the record description?

Yes No _____

2. How was search area located?

Pacing chaining, photos, maps, etc. _____

3. Man hours spent in search 2 hrs

4. Do you think additional search might recover evidence? Yes _____ No

5. Signature KAB

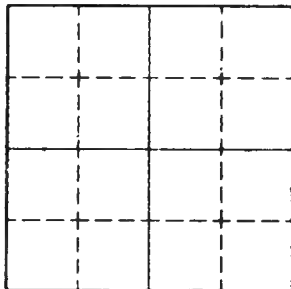
Perpetuation Record

Monument and accessories established. Include brief description of area. _____

Certified corner restoration certificate prepared: Yes No _____

Filed in county records at Cass Co Date Feb 85 County Document No. 280558

Identified on aerial photo No. _____ Which is filed at _____



Sketch

Corner F.S. Land

Relation of Evidence to Record Features Along Section Lines

Section line to sections _____
Object _____
Record distance _____
Measured distance _____

Other Evidence

Describe evidence of use and occupation such as roads, fences, clearings, timber cutting lines, plantations, etc.. Cite source of testimony if any. _____

At time of search:

1. Did you have the record description?

Yes _____ No _____

2. How was search area located?

Pacing, chaining, photos, maps,
etc. _____

3. Man hours spent in search _____

4. Do you think additional search might

recover evidence? Yes _____ No _____

5. Signature _____

Perpetuation Record

Monument and accessories established. Include brief description of area. _____

Certified corner restoration certificate prepared: Yes _____ No _____

Filed in county records at _____ Date _____ County Document No. _____

Identified on aerial photo No. _____ Which is filed at _____

Index No. E-25
(Alphabetical - Numerical)

LAND CORNER RECORD
(RECTANGULAR SURVEYS)

R9-7150-4 (Rev. 6/13/67)
 GPO 502-127

T. 141 R. 31 S. Mer. N.F. Chippewa County Cass State Mn
 Corner common to sections 1, 6, 7 and 12

EXISTING SURVEYS

Original Government Survey

Year surveyed 1873 GLO set wood post
 Original monument (Wood post, stone, pile of stones, pipe, etc.)

Bearing Trees

Species	<u>W Pine</u>	<u>W Pine</u>	<u>Y Pine</u>	<u>Y Pine</u>
Diameter	<u>30"</u>	<u>30"</u>	<u>24"</u>	<u>20"</u>
Bearing	<u>N12 1/2 E</u>	<u>N1 W</u>	<u>S29 1/2 W</u>	<u>S14 E</u>
Distance	<u>71 lks.</u>	<u>32 lks.</u>	<u>166 lks.</u>	<u>82 lks.</u>

Original Evidence Found

Year of search _____ By _____
 Monument found _____

Original Bearing Trees Found

Species	_____	_____	_____
Diameter	_____	_____	_____
Bearing	_____	_____	_____
Distance	_____	_____	_____

Subsequent Corner Restoration

Year surveyed 1917 By GLO
 Where filed or recorded _____
 Monument iron pipe with brass cap
(Original, concrete post, iron rod, etc.)

Evidence of Subsequent Corner Restoration Found

Year of search 1983 By Cass Co + U.S.F.S.
found iron rebar - iron bolt + brass cap
monument. County cast iron monument
placed over brass cap. 2 iron bars set along-
side on N.

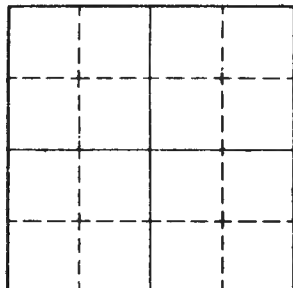
Bearing Trees, Reference Objects

Species	_____	_____	_____
Diameter	_____	_____	_____
Bearing	_____	_____	_____
Distance	_____	_____	_____

Bearing Trees, Reference Objects

<u>N Pine</u>	<u>N Pine</u>	<u>W Oak</u>	<u>W Oak</u>
<u>5"</u>	<u>6"</u>	<u>6"</u>	<u>7"</u>
<u>N64 W</u>	<u>N35 W</u>	<u>N62 E</u>	<u>S61 E</u>
<u>140.30'</u>	<u>80.10'</u>	<u>114.70'</u>	<u>112.32'</u>

(Cont. over)



Sketch

Corner F.S. Land

Relation of Evidence to Record Features Along Section Lines

Section line to sections	<u>BT'S</u>	<u>N. Pine</u>	<u>N Pine</u>
Object	<u>N4P WPine</u>	<u>7"</u>	<u>6"</u>
Record distance	<u>10"</u>	<u>S42W</u>	<u>S77W</u>
Measured distance	<u>S 58 E</u>	<u>84.38'</u>	<u>188.95'</u>
	<u>93.77'</u>		

Other Evidence

Describe evidence of use and occupation such as roads, fences, clearings, timber cutting lines, plantations, etc.. Cite source of testimony if any.

At time of search:

1. Did you have the record description?

Yes _____ No _____

2. How was search area located?

Pacing, chaining, photos, maps, etc.

3. Man hours spent in search _____

4. Do you think additional search might recover evidence? Yes _____ No _____

5. Signature _____

Perpetuation Record

Monument and accessories established. Include brief description of area.

CERTIFICATE FILED

Certified corner restoration certificate prepared: Yes No

by Gary Stevenson

Filed in county records at Case Date 5/2/83 County Document No. 268429

Identified on aerial photo No. _____ Which is filed at _____

Index No. EF-5N
(Alphabetical - Numerical)

LAND CORNER RECORD
(RECTANGULAR SURVEYS)

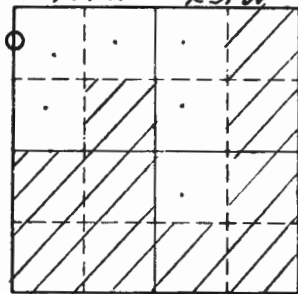
R9-7150-4 (Rev. 6/13/67)
 GPO 802-127

T. 141 N R. 31W 5th P. Mer. N.F. Chippewa County Cass State MN
 Property _____ Corner common to sections on west line of Section 8. and _____

EXISTING SURVEYS

Original Government Survey	Original Evidence Found
Year surveyed _____	Year of search _____ By _____
Original monument _____ <small>(Wood post, stone, pile of stones, pipe, etc.)</small>	Monument found _____
Bearing Trees	Original Bearing Trees Found
Species _____	Species _____
Diameter _____	Diameter _____
Bearing _____	Bearing _____
Distance _____	Distance _____
Subsequent Corner Restoration	Evidence of Subsequent Corner Restoration Found
Year surveyed <u>12/14/84</u> By <u>K. Booge</u>	Year of search _____ By _____
Where filed or recorded _____	_____
Monument <u>Set a 2" x 5' iron pipe w/3" brass cap</u> <small>(Original, concrete post, iron rod, etc.)</small>	_____
_____	_____
_____	_____
Bearing Trees, Reference Objects	Bearing Trees, Reference Objects
Species <u>J. Pine</u> <u>J. Pine</u> <u>J. Pine</u> <u>8 ft. steel post</u>	<u>8 ft. steel post</u> _____
Diameter <u>16"</u> <u>12"</u> <u>16"</u> _____	_____
Bearing <u>N21°E</u> <u>S48°W</u> <u>N25°W</u> <u>S43°W</u>	<u>North</u> _____
Distance <u>25.39'</u> <u>18.30'</u> <u>25.61'</u> <u>3.50'</u>	<u>3.53'</u> _____

EF-5N T141N R31W



Sketch

○ Corner ▨ F.S. Land

Relation of Evidence to Record Features Along Section Lines

Section line to sections _____

Object _____

Record distance _____

Measured distance _____

Other Evidence

Describe evidence of use and occupation such as roads, fences, clearings, timber cutting lines, plantations, etc.. Cite source of testimony if any. _____

At time of search:

1. Did you have the record description?
Yes No _____

2. How was search area located?
Pacing, chaining, photos, maps, etc. _____

3. Mon hours spent in search _____

4. Do you think additional search might recover evidence? Yes _____ No

5. Signature KMB

Perpetuation Record

Monument and accessories established. Include brief description of area. _____

Certified corner restoration certificate prepared: Yes _____ No _____

Filed in county records at _____ Date _____ County Document No. _____

Identified on aerial photo No. _____ Which is filed at _____

Index No. EF-5S
(Alphabetical - Numerical)

LAND CORNER RECORD
(RECTANGULAR SURVEYS)

R9-7150-4 (Rev. 6/13/67)
GPO 502-127

T. 141N R. 31W Mer. N.F. Chippewa County Cass State Minnesota
Property _____ Corner common to sections _____, _____, _____ and _____

EXISTING SURVEYS

Original Government Survey

Year surveyed _____

Original monument _____
(Wood post, stone, pile of stones, pipe, etc.)

Bearing Trees

Species _____

Diameter _____

Bearing _____

Distance _____

Original Evidence Found

Year of search _____ By _____

Monument found _____

Original Bearing Trees Found

Species _____

Diameter _____

Bearing _____

Distance _____

Subsequent Corner Restoration

Year surveyed 1985 By K. Booge

Where filed or recorded _____

Monument Set a 2" iron pipe w/3" brass cap.
(Original, concrete post, iron rod, etc.)

Evidence of Subsequent Corner Restoration Found

Year of search _____ By _____

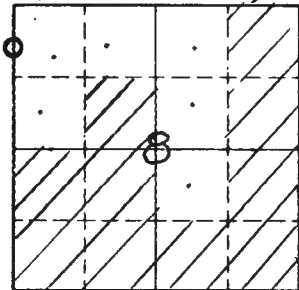
Bearing Trees, Reference Objects

Species	<u>J. Pine</u>	<u>Norway</u>	<u>J. Pine</u>
Diameter	<u>12"</u>	<u>22"</u>	<u>7"</u>
Bearing	<u>N84°E</u>	<u>S3°E</u>	<u>S77°W</u>
Distance	<u>42.48 ft.</u>	<u>63.05 ft.</u>	<u>31.26 ft.</u>

Bearing Trees, Reference Objects

Species	_____	_____	_____
Diameter	_____	_____	_____
Bearing	_____	_____	_____
Distance	_____	_____	_____

EF-55 T141N R31W



Sketch

○ Corner ▨ F.S. Land

Relation of Evidence to Record Features Along Section Lines

Section line to sections _____

Object _____

Record distance _____

Measured distance _____

Other Evidence

Describe evidence of use and occupation such as roads, fences, clearings, timber cutting lines, plantations, etc.. Cite source of testimony if any. _____

At time of search:

1. Did you have the record description?

Yes No _____

2. How was search area located?

Pacing, chaining, photos, maps, etc. _____

3. Man hours spent in search _____

4. Do you think additional search might recover evidence? Yes _____ No

5. Signature KMB

Perpetuation Record

Monument and accessories established. Include brief description of area. _____

Certified corner restoration certificate prepared: Yes _____ No _____

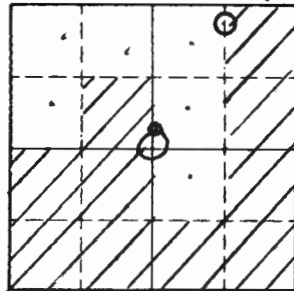
Filed in county records at _____ Date _____ County Document No. _____

Identified on aerial photo No. _____ Which is filed at _____

T. 141N R. 31W 5th Mer. N.F. Chippewa County Cass State MN
W.C. to E. 1/16 Corner common to sections 5, 8, and

EXISTING SURVEYS

Original Government Survey	Original Evidence Found
Year surveyed _____	Year of search _____ By _____
Original monument _____ <small>(Wood post, stone, pile of stones, pipe, etc.)</small>	Monument found _____
Bearing Trees	Original Bearing Trees Found
Species _____	Species _____
Diameter _____	Diameter _____
Bearing _____	Bearing _____
Distance _____	Distance _____
Subsequent Corner Restoration	Evidence of Subsequent Corner Restoration Found
Year surveyed <u>1/3/85</u> By <u>K. Booge</u>	Year of search _____ By _____
Where filed or recorded _____	_____
Monument <u>Set a 2" x 3' iron pipe w/3" brass cap</u> <small>(Original, concrete post, iron rod, etc.)</small>	_____
_____	_____
_____	_____
Bearing Trees, Reference Objects	Bearing Trees, Reference Objects
Species <u>Norway W. Oak</u> <u>8 ft.</u> <u>steel post</u> <u>8 ft.</u>	_____
Diameter <u>24"</u> <u>12"</u>	_____
Bearing <u>S86°E</u> <u>S9°W</u> <u>South</u> <u>S43°E</u>	_____
Distance <u>12.84'</u> <u>60.02'</u> <u>4.27'</u> <u>8.66'</u>	_____



Sketch

○ Corner ▨ F.S. Land

Relation of Evidence to Record Features Along Section Lines

Section line to sections _____
 Object _____
 Record distance _____
 Measured distance _____

Other Evidence

Describe evidence of use and occupation such as roads, fences, clearings, timber cutting lines, plantations, etc.. Cite source of testimony if any. _____

At time of search:

1. Did you have the record description?

Yes _____ No _____

2. How was search area located?

Pacing, chaining, photos, maps, etc. _____

3. Man hours spent in search _____

4. Do you think additional search might recover evidence? Yes _____ No _____

5. Signature _____

Perpetuation Record

Monument and accessories established. Include brief description of area. _____

Certified corner restoration certificate prepared: Yes _____ No _____

Filed in county records at _____ Date _____ County Document No. _____

Identified on aerial photo No. _____ Which is filed at _____

Index No. F-5
(Alphabetical - Numerical)

BK#3 PG24

LAND CORNER RECORD
(RECTANGULAR SURVEYS)R9-7150-4 (Rev. 6/13/67)
GPO 802-127T. 141 N R. 31 W 5th P. Mer. N.F. Chippewa County Cass State Minnesota
N 1/16 Section Corner common to sections 7 8 and _____

EXISTING SURVEYS

Original Government Survey

Year surveyed August 1873 P.G. CongerOriginal monument _____
(Wood post, stone, pile of stones, pipe, etc.)

Bearing Trees

Species _____
Diameter _____
Bearing _____
Distance _____

Subsequent Corner Restoration

Year surveyed 1962 By P. MeyerWhere filed or recorded Cass CountyMonument Found existitng monument and set a
2 1/2" dia. x 5" long Galv. iron monument w/3"
dia. brass cap. He then established the
following ties:

Bearing Trees, Reference Objects

Species Jack Pine Jack Pine 8' Steel Post
Diameter 13 in 16 in
Bearing S 88° W S 56° E S 5° E
Distance 26.3' 6.15' 3.33'

Original Evidence Found

Year of search 1915 By J. Curo
Monument found Set a 2" dia. iron monument w/cap.

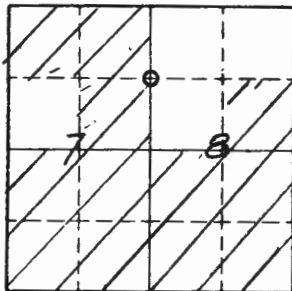
Original Bearing Trees Found

Species No ties were mentioned.
Diameter _____
Bearing _____
Distance _____

Evidence of Subsequent Corner Restoration Found

Year of search 1984 By K. Booge
Searched for corner - compass & pace South -
Found 1962 monument in good condition.

Bearing Trees, Reference Objects



Sketch

○ Corner ▨ F.S. Land

Relation of Evidence to Record Features Along Section Lines

Section line to sections _____
 Object _____
 Record distance _____
 Measured distance _____

Other Evidence

Describe evidence of use and occupation such as roads, fences, clearings, timber cutting lines, plantations, etc.. Cite source of testimony if any. _____

At time of search:

1. Did you have the record description?

Yes No _____

2. How was search area located?

Pacing, chaining, photos, maps,
etc. _____3. Man hours spent in search 2 hrs ft.4. Do you think additional search might
recover evidence? Yes _____ No 5. Signature KMB

Perpetuation Record

Monument and accessories established. Include brief description of area. 12/14/84
 Booge - References found: 14" J. Pine S88°W, 26.3 ft. 18"
 J. Pine S56°E, 6.15 ft. 8' steel post S5°E, 3.30 ft. Found exist.
 2" dia. x5' long galv. iron monument w/3" brass cap. References
 as follows: 14" J. Pine S88°W, 26.30 ft. 18" J. Pine S56°E, 6.15
 ft. 6" W. Oak S39°W, 11.00 ft. 8' steel post S5°E, 3.30 ft. 8'
 steel post North, 2.91 ft.

Certified corner restoration certificate prepared: Yes _____ No _____

Filed in county records at _____ Date _____ County Document No. _____

Identified on aerial photo No. _____ Which is filed at _____

T. 31 R. 31 Mer. N.F. 2 County C State A
 Corner common to sections 0 and 0

EXISTING SURVEYS

Original Government Survey

Year surveyed _____
 Original monument _____
(Wood post, stone, pile of stones, pipe, etc.)

Bearing Trees

Species _____
 Diameter _____
 Bearing _____
 Distance _____

Subsequent Corner Restoration

Year surveyed _____ By _____
 Where filed or recorded _____
 Monument _____
(Original, concrete post, iron rod, etc.)

Bearing Trees, Reference Objects

Species _____
 Diameter _____
 Bearing _____
 Distance _____

Original Evidence Found

Year of search _____ By _____
 Monument found _____

Original Bearing Trees Found

Species _____
 Diameter _____
 Bearing _____
 Distance _____

Evidence of Subsequent Corner Restoration Found

Year of search 7-7-64 By W. J. POSTLEFIELD

APPROX N.W. 1/4



Sketch

○ Corner ◻ F.S. Land

Relation of Evidence to Record Features Along Section Lines

Section line to sections _____
Object _____
Record distance _____
Measured distance _____

Other Evidence

Describe evidence of use and occupation such as roads, fences, clearings, timber cutting lines, plantations, etc.. Cite source of testimony if any. Placed F.S. Tag on

in side of 2" oak marked APPROX N.W. 1/4

At time of search:

1. Did you have the record description?

Yes _____ No _____

2. How was search area located?

Pacing, chaining, photos, maps,
etc. Circle 1716 &

3. Man hours spent in search 1 hr.

4. Do you think additional search might
recover evidence? Yes X No _____

5. Signature _____

Perpetuation Record

Monument and accessories established. Include brief description of area. _____

Certified corner restoration certificate prepared: Yes _____ No _____

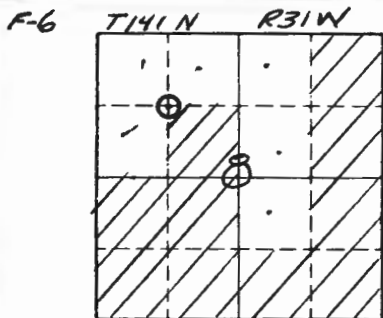
Filed in county records at _____ Date _____ County Document No. _____

Identified on aerial photo No. _____ Which is filed at _____

T. 141N R. 31W 5th Mer. N.F. Chippewa County Cass State MN
 N.W. 1/16 Corner common to sections 8 and _____

EXISTING SURVEYS

Original Government Survey	Original Evidence Found
Year surveyed _____	Year of search _____ By _____
Original monument _____ <small>(Wood post, stone, pile of stones, pipe, etc.)</small>	Monument found _____
Bearing Trees	Original Bearing Trees Found
Species _____	Species _____
Diameter _____	Diameter _____
Bearing _____	Bearing _____
Distance _____	Distance _____
Subsequent Corner Restoration	Evidence of Subsequent Corner Restoration Found
Year surveyed <u>1/3/85</u> By <u>K. Booge</u>	Year of search _____ By _____
Where filed or recorded _____	_____
Monument <u>Set a 2" x 5' iron pipe w/3" brass cap</u> <small>(Original, concrete post, iron rod, etc.)</small>	_____
_____	_____
_____	_____
Bearing Trees, Reference Objects	Bearing Trees, Reference Objects
Species <u>Norway</u> <u>J. Pine</u> <u>J. Pine</u> <u>steel post</u>	<u>8 ft</u> <u>steel post</u> _____
Diameter <u>6"</u> <u>8"</u> <u>8"</u> _____	_____
Bearing <u>N81°W</u> <u>N5°E</u> <u>S42°E</u> <u>South</u>	<u>East</u> _____
Distance <u>21.15'</u> <u>8.57'</u> <u>32.98'</u> <u>4.30'</u>	<u>4.28'</u> _____



Sketch

○ Corner ▨ F.S. Land

Relation of Evidence to Record Features Along Section Lines

Section line to sections _____

Object _____

Record distance _____

Measured distance _____

Other Evidence

Describe evidence of use and occupation such as roads, fences, clearings, timber cutting lines, plantations, etc.. Cite source of testimony if any. _____

At time of search:

1. Did you have the record description?

Yes X No _____

2. How was search area located?

Pacing, chaining, photos, maps, etc. _____

3. Man hours spent in search _____

4. Do you think additional search might

recover evidence? Yes _____ No X

5. Signature K. B. B.

Perpetuation Record

Monument and accessories established. Include brief description of area. _____

Certified corner restoration certificate prepared: Yes _____ No _____

Filed in county records at _____ Date _____ County Document No. _____

Identified on aerial photo No. _____ Which is filed at _____

Index No. F-7
(Alphabetical - Numerical)

LAND CORNER RECORD
(RECTANGULAR SURVEYS)

RR-7150-4 (Rev. 6/13/67)
 GPO 802-127

T. 141N R. 31W 5th Mer. N.F. Chippewa County Cass State MN
 C.N. 1/16 Corner double to sections/ 8 and

EXISTING SURVEYS

Original Government Survey

Year surveyed _____
 Original monument _____
(Wood post, stone, pile of stones, pipe, etc.)

Bearing Trees

Species _____
 Diameter _____
 Bearing _____
 Distance _____

Subsequent Corner Restoration

Year surveyed 1/4/85 By K. Booge
 Where filed or recorded _____
 Monument Set a 2" x 5' iron pipe w/3" brass cap.
(Original, concrete post, iron rod, etc.)

Bearing Trees, Reference Objects 8 ft.

Species	<u>W. Pine</u>	<u>J. Pine</u>	<u>W. Spruce</u>	<u>steel post</u>
Diameter	<u>9"</u>	<u>12"</u>	<u>8"</u>	
Bearing	<u>S10°W</u>	<u>N54°W</u>	<u>N67°E</u>	<u>South</u>
Distance	<u>31.97'</u>	<u>39.90'</u>	<u>27.42'</u>	<u>3.63'</u>

Original Evidence Found

Year of search _____ By _____
 Monument found _____

Original Bearing Trees Found

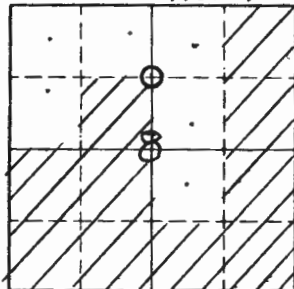
Species _____
 Diameter _____
 Bearing _____
 Distance _____

Evidence of Subsequent Corner Restoration Found

Year of search _____ By _____

8 ft. Bearing Trees, Reference Objects

<u>steel post</u>			
<u>West</u>			
<u>3.81'</u>			



Sketch

○ Corner ▨ F.S. Land

Relation of Evidence to Record Features Along Section Lines

Section line to sections _____

Object _____

Record distance _____

Measured distance _____

Other Evidence

Describe evidence of use and occupation such as roads, fences, clearings, timber cutting lines, plantations, etc.. Cite source of testimony if any. _____

At time of search:

1. Did you have the record description?
 Yes No _____

2. How was search area located?
 Pacing, chaining, photos, maps,
 etc. _____

3. Man hours spent in search _____

4. Do you think additional search might
 recover evidence? Yes _____ No

5. Signature KARB

Perpetuation Record

Monument and accessories established. Include brief description of area. _____

Certified corner restoration certificate prepared: Yes _____ No _____

Filed in county records at _____ Date _____ County Document No. _____

Identified on aerial photo No. _____ Which is filed at _____

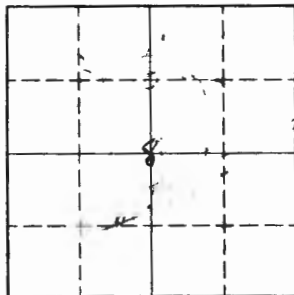
Index No. F-7
(Alphabetical - Numerical)

LAND CORNER RECORD
(RECTANGULAR SURVEYS)

T. _____ R. _____ Mer. N.F. _____ County _____ State _____
 _____ Corner common to sections _____ and _____

EXISTING SURVEYS

Original Government Survey	Original Evidence Found
Year surveyed _____	Year of search _____ By _____
Original monument _____ <small>(Wood post, stone, pile of stones, pipe, etc.)</small>	Monument found _____
Bearing Trees	Original Bearing Trees Found
Species _____	Species _____
Diameter _____	Diameter _____
Bearing _____	Bearing _____
Distance _____	Distance _____
Subsequent Corner Restoration	Evidence of Subsequent Corner Restoration Found
Year surveyed _____ By _____	Year of search _____ By _____
Where filed or recorded _____	_____
Monument _____ <small>(Original, concrete post, iron rod, etc.)</small>	_____
_____	_____
_____	_____
Bearing Trees, Reference Objects	
Species _____	
Diameter _____	
Bearing _____	
Distance _____	



Sketch

○ Corner ▨ F.S. Land

Relation of Evidence to Record Features Along Section Lines

Section line to sections _____
 Object _____
 Record distance _____
 Measured distance _____

Other Evidence

Describe evidence of use and occupation such as roads, fences, clearings, timber cutting lines, plantations, etc.. Cite source of testimony if any. _____

ES. T. ...

At time of search:

1. Did you have the record description?

Yes _____ No ✓

2. How was search area located?

Pacing, chaining, photos, maps, etc. _____

3. Man hours spent in search _____

4. Do you think additional search might

recover evidence? Yes ✓ No _____

5. Signature _____

Perpetuation Record

Monument and accessories established. Include brief description of area. _____

Certified corner restoration certificate prepared: Yes _____ No _____

Filed in county records at _____ Date _____ County Document No. _____

Identified on aerial photo No. _____ Which is filed at _____

Index No. F-10
(Alphabetical - Numerical)

LAND CORNER RECORD
(RECTANGULAR SURVEYS)

R9-7150-4 (Rev. 6/13/67)
 GPO 502-127

T. 141 N R. 31 W 5th Mer. N.F. Chippewa County Cass State MN
 NW 1/16 Corner ~~common~~ to sections/ 9 and _____

EXISTING SURVEYS

Original Government Survey

Year surveyed _____
 Original monument _____
(Wood post, stone, pile of stones, pipe, etc.)

Bearing Trees

Species _____
 Diameter _____
 Bearing _____
 Distance _____

Subsequent Corner Restoration

Year surveyed 12/20/84 By K. Booge
 Where filed or recorded _____
 Monument Set a 2" x 3" iron pipe w/3" brass cap
(Original, concrete post, iron rod, etc.)

Bearing Trees, Reference Objects 8 ft.

Species	<u>W. Oak</u>	<u>W. Oak</u>	<u>Aspen</u>	<u>steel post</u>
Diameter	<u>10"</u>	<u>14"</u>	<u>7"</u>	
Bearing	<u>S89°E</u>	<u>S39°E</u>	<u>S18°W</u>	<u>South</u>
Distance	<u>61.72'</u>	<u>65.37'</u>	<u>39.05'</u>	<u>2.19'</u>

Original Evidence Found

Year of search _____ By _____
 Monument found _____

Original Bearing Trees Found

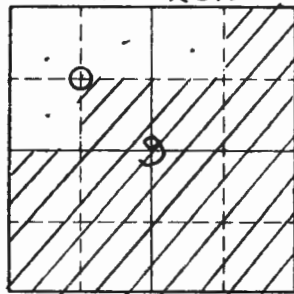
Species _____
 Diameter _____
 Bearing _____
 Distance _____

Evidence of Subsequent Corner Restoration Found

Year of search _____ By _____

8 ft. Bearing Trees, Reference Objects

8 ft.	<u>steel post</u>
Bearing	<u>East</u>
Distance	<u>1.98'</u>



Sketch

○ Corner ▨ F.S. Land

Relation of Evidence to Record Features Along Section Lines

Section line to sections _____

Object _____

Record distance _____

Measured distance _____

Other Evidence

Describe evidence of use and occupation such as roads, fences, clearings, timber cutting lines, plantations, etc.. Cite source of testimony if any. _____

At time of search:

1. Did you have the record description? Yes _____ No _____

2. How was search area located? Pacing, chaining, photos, maps, etc. _____

3. Man hours spent in search _____

4. Do you think additional search might recover evidence? Yes _____ No _____

5. Signature _____

Perpetuation Record

Monument and accessories established. Include brief description of area. _____

Certified corner restoration certificate prepared: Yes _____ No _____

Filed in county records of _____ Date _____ County Document No. _____

Identified on aerial photo No. _____ Which is filed at _____

T. 141 N R. 31 W 5th P. Mer. N.F. Chippewa County Cass State MN
C.N. 1/16 Corner common to sections 9 and _____

EXISTING SURVEYS

Original Government Survey

Year surveyed _____
 Original monument _____
(Wood post, stone, pile of stones, pipe, etc.)

Bearing Trees

Species _____
 Diameter _____
 Bearing _____
 Distance _____

Subsequent Corner Restoration

Year surveyed 12-20-84 By K. Booge
 Where filed or recorded _____
 Monument Set a 2" x 5' iron pipe x/3" brass cap
(Original, concrete post, iron rod, etc.)

Bearing Trees, Reference Objects 8 ft.

Species	<u>W. Oak</u>	<u>R. Oak</u>	<u>Norway</u>	<u>steel post</u>
Diameter	<u>7"</u>	<u>14"</u>	<u>18"</u>	
Bearing	<u>N23°E</u>	<u>S55°E</u>	<u>N78°W</u>	<u>East</u>
Distance	<u>41.65'</u>	<u>43.63'</u>	<u>48.78'</u>	<u>3.65'</u>

Original Evidence Found

Year of search _____ By _____
 Monument found _____

Original Bearing Trees Found

Species _____
 Diameter _____
 Bearing _____
 Distance _____

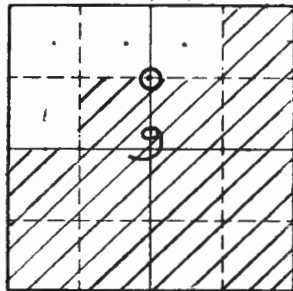
Evidence of Subsequent Corner Restoration Found

Year of search _____ By _____

8 ft. Bearing Trees, Reference Objects

	<u>steel post</u>		

F-11 T141 N R31W



Sketch

○ Corner ▨ F.S. Land

Relation of Evidence to Record Features Along Section Lines

Section line to sections _____

Object _____

Record distance _____

Measured distance _____

Other Evidence

Describe evidence of use and occupation such as roads, fences, clearings, timber cutting lines, plantations, etc.. Cite source of testimony if any. _____

At time of search:

1. Did you have the record description?

Yes _____ No _____

2. How was search area located?

Pacing, chaining, photos, maps, etc. _____

3. Man hours spent in search _____

4. Do you think additional search might recover evidence? Yes _____ No _____

5. Signature _____

Perpetuation Record

Monument and accessories established. Include brief description of oreo. _____

Certified corner restoration certificate prepared: Yes _____ No _____

Filed in county records at _____ Date _____ County Document No. _____

Identified on aerial photo No. _____ Which is filed at _____

Index No. F-12
(Alphabetical - Numerical)

LAND CORNER RECORD
(RECTANGULAR SURVEYS)

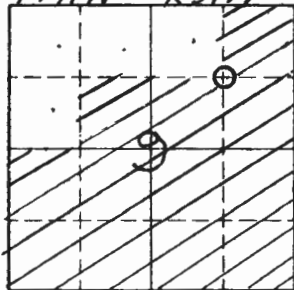
RD-7150-4 (Rev. 6/13/67)
 GPO 802-127

T. 141 N R. 31 W 5th P. Mer. N.F. Chippewa County Cass State MN
N.E. 1/16 Corner common to sections 9 and _____

EXISTING SURVEYS

Original Government Survey	Original Evidence Found
Year surveyed _____	Year of search _____ By _____
Original monument _____ <small>(Wood post, stone, pile of stones, pipe, etc.)</small>	Monument found _____
Bearing Trees	Original Bearing Trees Found
Species _____	Species _____
Diameter _____	Diameter _____
Bearing _____	Bearing _____
Distance _____	Distance _____
Subsequent Corner Restoration	Evidence of Subsequent Corner Restoration Found
Year surveyed <u>12/20/84</u> By <u>K. Booge</u>	Year of search _____ By _____
Where filed or recorded _____	_____
Monument <u>Set a 2"x 5' iron pipe w/3" brass cap.</u> <small>(Original, concrete post, iron rod, etc.)</small>	_____
_____	_____
_____	_____
Bearing Trees, Reference Objects	Bearing Trees, Reference Objects
Species <u>R. Oak</u> <u>W. Oak</u> <u>Norway</u> <u>8 ft.</u>	<u>8 ft.</u> _____
Diameter <u>14"</u> <u>7"</u> <u>16"</u> <u>steel post</u>	<u>steel post</u> _____
Bearing <u>N31°W</u> <u>S52°E</u> <u>S16°W</u> <u>North</u>	<u>West</u> _____
Distance <u>79.92'</u> <u>39.28'</u> <u>82.83'</u> <u>3.54'</u>	<u>4.05'</u> _____

F-12 T141N R31W



Sketch

○ Corner ▨ F.S. Land

Relation of Evidence to Record Features Along Section Lines

Section line to sections _____
 Object _____
 Record distance _____
 Measured distance _____

Other Evidence

Describe evidence of use and occupation such as roads, fences, clearings, timber cutting lines, plantations, etc.. Cite source of testimony if any. _____

At time of search:

1. Did you have the record description?

Yes _____ No _____

2. How was search area located?

Pacing, chaining, photos, maps, etc. _____

3. Man hours spent in search _____

4. Do you think additional search might

recover evidence? Yes _____ No _____

5. Signature _____

Perpetuation Record

Monument and accessories established. Include brief description of area. _____

Certified corner restoration certificate prepared: Yes _____ No _____

Filed in county records at _____ Date _____ County Document No. _____

Identified on aerial photo No. _____ Which is filed at _____

T. 141 N R. 31 W 5th P. Mer. N.F. Chippewa County Cass State MN
N 1/16 Corner common to sections 9, 10, and _____

EXISTING SURVEYS

Original Government Survey

Year surveyed _____
 Original monument _____
(Wood post, stone, pile of stones, pipe, etc.)

Bearing Trees

Species _____
 Diameter _____
 Bearing _____
 Distance _____

Subsequent Corner Restoration

Year surveyed 11-16-84 By K. Booge
 Where filed or recorded _____
 Monument Set a 2" x 5' iron pipe w/3" brass cap
(Original, concrete post, iron rod, etc.)

Bearing Trees, Reference Objects

			8 ft.
Species	<u>R. Oak</u>	<u>R. Oak</u>	<u>R. Oak</u>
Diameter	<u>8"</u>	<u>9"</u>	<u>9"</u>
Bearing	<u>N 29°W</u>	<u>S39°W</u>	<u>S77°E</u>
Distance	<u>7.00'</u>	<u>40.98'</u>	<u>35.75'</u>

Original Evidence Found

Year of search _____ By _____
 Monument found _____

Original Bearing Trees Found

Species _____
 Diameter _____
 Bearing _____
 Distance _____

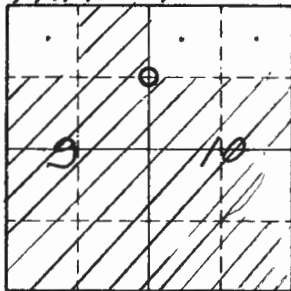
Evidence of Subsequent Corner Restoration Found

Year of search _____ By _____

8 ft. Bearing Trees, Reference Objects

	8 ft.	
Species	<u>steel post</u>	
Diameter		
Bearing	<u>East</u>	
Distance	<u>4.32'</u>	

F-13 T141N R31W



Sketch

○ Corner ▨ F.S. Land

Relation of Evidence to Record Features Along Section Lines

Section line to sections _____

Object _____

Record distance _____

Measured distance _____

Other Evidence

Describe evidence of use and occupation such as roads, fences, clearings, timber cutting lines, plantations, etc.. Cite source of testimony if any. _____

At time of search:

1. Did you have the record description?

Yes _____ No _____

2. How was search area located?

Pacing, chaining, photos, maps, etc. _____

3. Man hours spent in search _____

4. Do you think additional search might

recover evidence? Yes _____ No _____

5. Signature _____

Perpetuation Record

Monument and accessories established. Include brief description of area. _____

Certified corner restoration certificate prepared: Yes _____ No _____

Filed in county records at _____ Date _____ County Document No. _____

Identified on aerial photo No. _____ Which is filed at _____

Index No. F-21
(Alphabetical - Memorized)

LAND CORNER RECORD
(RECTANGULAR SURVEYS)

RS-5680-11 (5/12/81)

T. 141N R. 31W S. Mer. N.F. Chicago Co. Ill State Ill
N 1/4 Corner common to sections 11 and 12

EXISTING SURVEYS

Original Government Survey

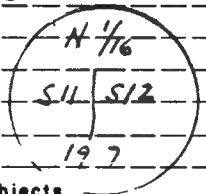
Year surveyed _____
Original monument _____
(Wood post, stone, pile of stones, pipe, etc.)

Bearing Trees

Species _____
Diameter _____
Bearing _____
Distance _____

Subsequent Corner Restoration

Year surveyed 1917 By E. O.
Where filed or recorded _____
Monument Bress 4 1/2" iron rod
(Original, concrete post, iron rod, etc.)
scribed



Bearing Trees, Reference Objects

Species _____
Diameter _____
Bearing _____
Distance _____

Original Evidence Found

Year of search _____ By _____
Monument found _____


Original Bearing Trees Found

Species _____
Diameter _____
Bearing _____
Distance _____

Evidence of Subsequent Corner Restoration Found

Year of search 1968 By L. Teusch, Jr.
Found monument in swamp.
Did not find B.T.'s

Relation of Evidence to Record Features Along Section Lines



○ Corner ▨ F.S. Land

Section line to sections _____
 Object _____
 Record distance _____
 Measured distance _____

Other Evidence

Describe evidence of use and occupation such as roads, fences, clearings, timber cutting lines, plantations, etc.. Cite source of testimony if any. _____

At time of search:

1. Did you have the record description?

Yes X No _____

2. How was search area located?

Pacing, chaining, photos, maps, etc. _____

3. Man hours spent in search 1

4. Do you think additional search might recover evidence? Yes X No _____

5. Signature A. [unclear]

Perpetuation Record

Monument and accessories established. Include brief description of area. _____

7/17/87 CK TF Fd. GLO 1" IRON + CAP IN PLACE IN WET SWAMP (SPRINGS)
Fd. 24" N. PINE SE GLO BT (LIVING) JUST WEST OF R.R. GRADE
PLACED 8' FGSP 9.0' NORTH OF IRON - WILL MARK NEW BT'S LATER

Certified corner restoration certificate prepared: Yes _____ No _____

Filed in county records at _____ Date _____ County Document No. _____

Identified on aerial photo No. _____ Which is filed at _____

Index No. F-25
(Alphabetical - Numerical)

BOOK # 2
PAGE # 79
5th

LAND CORNER RECORD
(RECTANGULAR SURVEYS)

R9-7150-4 (Rev. 6/13/67)
 GPO 802-127

T. 141 N R. 31 W Mer. N.F. Chippewa County Cass State MN
N 1/4 Corner common to sections 12, 7 and _____

EXISTING SURVEYS

Original Government Survey

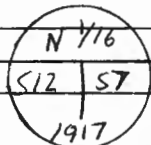
Year surveyed _____
 Original monument _____
(Wood post, stone, pile of stones, pipe, etc.)

Bearing Trees

Species _____
 Diameter _____
 Bearing _____
 Distance _____

Subsequent Corner Restoration

Year surveyed. 1917 By GLO
 Where filed or recorded Survey notes p. 6
 Monument I.P. 3ft Long 1" dia. 30 IN. IN
(Original, concrete post, iron rod, etc.)
ground, with brass cap marked



Bearing Trees, Reference Objects

Species N. Pine W. Oak
 Diameter 8" 3"
 Bearing S 10 1/2 E S 77 1/2 W
 Distance 192 LKS 75 LKS
126.72' 49.5'

Original Evidence Found

Year of search _____ By _____
 Monument found _____

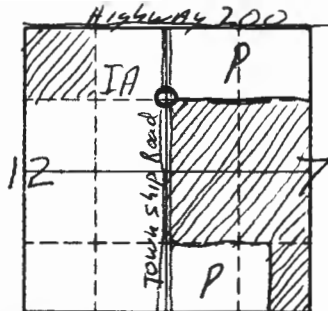
Original Bearing Trees Found

Species _____
 Diameter _____
 Bearing _____
 Distance _____

Evidence of Subsequent Corner Restoration Found

Year of search _____ By _____

Bearing Trees, Reference Objects



Sketch

○ Corner ▨ F.S. Land

Relation of Evidence to Record Features Along Section Lines

Section line to sections _____
 Object _____
 Record distance _____
 Measured distance _____

Other Evidence

Describe evidence of use and occupation such as roads, fences, clearings, timber cutting lines, plantations, etc.. Cite source of testimony if any. _____

At time of search:

1. Did you have the record description?
 Yes _____ No _____

2. How was search area located?
 Pacing, chaining, photos, maps,
 etc. _____

3. Man hours spent in search _____

4. Do you think additional search might
 recover evidence? Yes _____ No _____

5. Signature _____

Perpetuation Record

Monument and accessories established. Include brief description of area. _____

Certified corner restoration certificate prepared: Yes _____ No _____

Filed in county records at _____ Date _____ County Document No. _____

Identified on aerial photo No. _____ Which is filed at _____

T. 141 N R. 31 W 5th Mer. N.F. Chippewa County Cass State Minnesota
Leander Corner common to sections 7, 8 (N. end Ten Lake) and _____

EXISTING SURVEYS

Original Government Survey

Year surveyed August 1873 P.H. Conger
 Original monument Post
(Wood post, stone, pile of stones, pipe, etc.)

Species	Bearing Trees	
	W. Oak	W. Pine
Diameter	<u>7 in</u>	<u>30 in</u>
Bearing	<u>N 55° E</u>	<u>S 75° W</u>
Distance	<u>125 lks</u>	<u>174 lks</u>

Subsequent Corner Restoration

Year surveyed 12/14/84 By K. Booge
 Where filed or recorded _____
 Monument Set corner as "Lost Corner". Set 2" x 5' long galv. iron monument. References as follows:
(Original, concrete spot, iron rod, etc.)

Species	Bearing Trees, Reference Objects			
	W. Oak	W. Oak	W. Oak	8' steel post
Diameter	<u>9"</u>	<u>4"</u>	<u>8"</u>	
Bearing	<u>S11°W</u>	<u>N68°E</u>	<u>N28°E</u>	<u>North</u>
Distance	<u>59.63</u>	<u>28.41</u>	<u>46.13</u>	<u>3.55</u>

Original Evidence Found

Year of search 8/30/84 By Booge
 Monument found Searched for corner - compass & chain South - found no evidence of corner or BTs

Original Bearing Trees Found

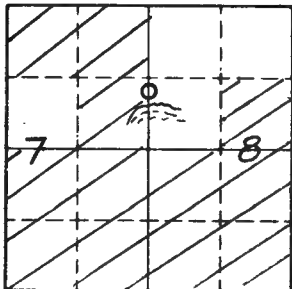
Species	Diameter	Bearing	Distance
_____	_____	_____	_____
_____	_____	_____	_____
_____	_____	_____	_____

Evidence of Subsequent Corner Restoration Found

Year of search _____ By _____

Bearing Trees, Reference Objects

Species	Diameter	Bearing	Distance
_____	_____	_____	_____
_____	_____	_____	_____
_____	_____	_____	_____



Sketch

○ Corner ▨ F.S. Land

Relation of Evidence to Record Features Along Section Lines

Section line to sections _____
 Object _____
 Record distance _____
 Measured distance _____

Other Evidence

Describe evidence of use and occupation such as roads, fences, clearings, timber cutting lines, plantations, etc.. Cite source of testimony if any. _____

At time of search:

1. Did you have the record description?

Yes No _____

2. How was search area located?

Pacing, chain, photos, maps, etc. _____

3. Man hours spent in search 2 hrs

4. Do you think additional search might recover evidence? Yes _____ No

5. Signature KMOB

Perpetuation Record

Monument and accessories established. Include brief description of area. _____

Certified corner restoration certificate prepared: Yes No _____

Filed in county records at Cass Co. Date Feb 05 County Document No. 280 559

Identified on aerial photo No. _____ Which is filed at _____

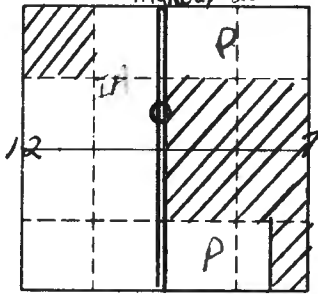
T. 141N R. 31W-30W 5th Mer. N.F. Chippewa County Cass State MN
AP 4, TR 1304 Corner common to sections 12, 7, and _____

EXISTING SURVEYS

Original Government Survey	Original Evidence Found
Year surveyed _____	Year of search _____ By _____
Original monument <u>1</u> <small>(Wood post, stone, pile of stones, pipe, etc.)</small>	Monument found _____
Bearing Trees	Original Bearing Trees Found
Species _____	Species _____
Diameter _____	Diameter _____
Bearing <u>Full</u> _____	Bearing _____
Distance _____	Distance _____
Subsequent Corner Restoration	Evidence of Subsequent Corner Restoration Found
Year surveyed <u>1917</u> By <u>GLO</u>	Year of search <u>10/78</u> By <u>R. Silbaugh</u>
Where filed or recorded <u>survey notes, p. 6</u>	<u>Nothing found may be able to find something</u>
Monument <u>1P 3ft. long, 1"dia. 30 in. in ground</u> <small>(Original, concrete post, iron rod, etc.)</small> <u>with brass cap marked.</u>	<u>with metal detector.</u>
Bearing Trees, Reference Objects	Bearing Trees, Reference Objects
Species <u>None set</u> _____	_____
Diameter _____	_____
Bearing _____	_____
Distance _____	_____

AP4
 TR
 1304 S7
 S12
 1917

Highway 200



Sketch

○ Corner ▨ F.S. Land

Relation of Evidence to Record Features Along Section Lines

Section line to sections _____

Object _____

Record distance _____

Measured distance _____

Other Evidence

Describe evidence of use and occupation such as roads, fences, clearings, timber cutting lines, plantations, etc.. Cite source of testimony if any. _____

At time of search:

1. Did you have the record description?
Yes _____ No _____

2. How was search area located?
Pacing, chaining, photos, maps,
etc. _____

3. Man hours spent in search _____

4. Do you think additional search might
recover evidence? Yes _____ No _____

5. Signature _____

Perpetuation Record

Monument and accessories established. Include brief description of area. _____

Certified corner restoration certificate prepared: Yes _____ No _____

Filed in county records at _____ Date _____ County Document No. _____

Identified on aerial photo No. _____ Which is filed at _____

Index No. G-5/6
(Alphabetical - Numerical)

LAND CORNER RECORD
(RECTANGULAR SURVEYS)

R9-7 150-4 (Rev. 6/13/67)
 GPO 802-127

T141N R 31W 5th Mer. N.F. Chippewa County Cass State MN
 SMC, to Gov't Lots 2 & 3 Corner common to sections 8 and _____

EXISTING SURVEYS

Original Government Survey

Year surveyed _____
 Original monument _____
(Wood post, stone, pile of stones, pipe, etc.)

Bearing Trees

Species _____
 Diameter _____
 Bearing _____
 Distance _____

Subsequent Corner Restoration

Year surveyed. 1/3/85 By K. Booge
 Where filed or recorded _____
 Monument Set 2" x 5' iron pipe w/3" dia. brass
cap.
(Original, concrete post, iron rod, etc.)

Bearing Trees, Reference Objects			8 ft.
Species	<u>Ash</u>	<u>Ash</u>	<u>Steel post</u>
Diameter	<u>6"</u>	<u>6"</u>	<u>8"</u>
Bearing	<u>N74°E</u>	<u>S78°E</u>	<u>S28°W</u>
Distance	<u>40.75'</u>	<u>33.46'</u>	<u>20.92'</u>

Original Evidence Found

Year of search _____ By _____
 Monument found _____

Original Bearing Trees Found

Species _____
 Diameter _____
 Bearing _____
 Distance _____

Evidence of Subsequent Corner Restoration Found

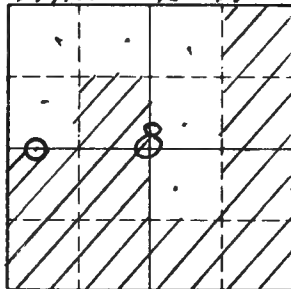
Year of search _____ By _____

Bearing Trees, Reference Objects

G-5/6

T141N

R31W



Sketch

○ Corner ▨ F.S. Land

Relation of Evidence to Record Features Along Section Lines

Section line to sections _____

Object _____

Record distance _____

Measured distance _____

Other Evidence

Describe evidence of use and occupation such as roads, fences, clearings, timber cutting lines, plantations, etc.. Cite source of testimony if any. _____

At time of search:

1. Did you have the record description?

Yes No _____

2. How was search area located?

Pacing, chaining, photos, maps,
etc. _____

3. Man hours spent in search _____

4. Do you think additional search might

recover evidence? Yes _____ No 5. Signature KMB

Perpetuation Record

Monument and accessories established. Include brief description of area. _____

Certified corner restoration certificate prepared: Yes _____ No _____

Filed in county records at _____ Date _____ County Document No. _____

Identified on aerial photo No. _____ Which is filed at _____

Index No. G-6
(Alphabetical - Numerical)

LAND CORNER RECORD
(RECTANGULAR SURVEYS)

R9-7150-4 (Rev. 6/13/67)
 GPO 802-127

T. 141N R. 31W 5th Mer. N.F. Chippewa County Cass State MN
 Corner CWI/16 common to sections 8 and _____

EXISTING SURVEYS

Original Government Survey

Year surveyed _____
 Original monument _____
(Wood post, stone, pile of stones, pipe, etc.)

Bearing Trees

Species _____
 Diameter _____
 Bearing _____
 Distance _____

Subsequent Corner Restoration

Year surveyed 1/3/85 By K. Booge
 Where filed or recorded _____
 Monument 2" X 5' iron monument w/3" dia. brass
(Original, concrete post, iron rod, etc.)
cap.

Bearing Trees, Reference Objects 8 ft.

Species	<u>W. Oak</u>	<u>R. Oak</u>	<u>R. Oak</u>	<u>steel post</u>
Diameter	<u>8"</u>	<u>5"</u>	<u>6"</u>	
Bearing	<u>N60°W</u>	<u>S18°W</u>	<u>N80°E</u>	<u>North</u>
Distance	<u>32.65</u>	<u>35.16</u>	<u>29.48</u>	<u>3.26</u>

Original Evidence Found

Year of search _____ By _____
 Monument found _____

Original Bearing Trees Found

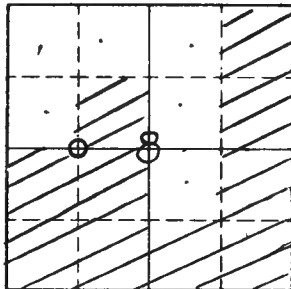
Species _____
 Diameter _____
 Bearing _____
 Distance _____

Evidence of Subsequent Corner Restoration Found

Year of search _____ By _____

8 ft. Bearing Trees, Reference Objects

Steel post	_____
_____	_____
_____	_____
_____	_____



Sketch

○ Corner ▨ F.S. Land

Relation of Evidence to Record Features Along Section Lines

Section line to sections	_____	_____	_____
Object	_____	_____	_____
Record distance	_____	_____	_____
Measured distance	_____	_____	_____

Other Evidence

Describe evidence of use and occupation such as roads, fences, clearings, timber cutting lines, plantations, etc.. Cite source of testimony if any. _____

At time of search:

1. Did you have the record description?

Yes X No _____

2. How was search area located?

Pacing, chaining, photos, maps, etc. _____

3. Man hours spent in search _____

4. Do you think additional search might

recover evidence? Yes _____ No ✓

5. Signature KMB

Perpetuation Record

Monument and accessories established. Include brief description of area. _____

Certified corner restoration certificate prepared: Yes _____ No _____

Filed in county records at _____ Date _____ County Document No. _____

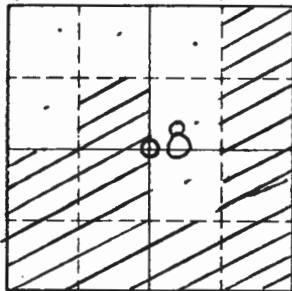
Identified on aerial photo No. _____ Which is filed at _____

T. 141N R. 31W 5th Mer. N.F. Chippewa County Cass State MN
C 1/4 Corner common to sections 8 and _____

EXISTING SURVEYS

Original Government Survey	Original Evidence Found
Year surveyed _____	Year of search _____ By _____
Original monument _____ <small>(Wood post, stone, pile of stones, pipe, etc.)</small>	Monument found _____
Bearing Trees	Original Bearing Trees Found
Species _____	Species _____
Diameter _____	Diameter _____
Bearing _____	Bearing _____
Distance _____	Distance _____
Subsequent Corner Restoration	Evidence of Subsequent Corner Restoration Found
Year surveyed <u>12/27/84</u> By <u>K. Booge</u>	Year of search _____ By _____
Where filed or recorded _____	_____
Monument <u>2" x 5' iron pipe w/3" brass cap.</u> <small>(Original, concrete post, iron rod, etc.)</small>	_____
_____	_____
Bearing Trees, Reference Objects	Bearing Trees, Reference Objects
Species <u>Norway</u> <u>Norway</u> <u>Norway</u> <u>J. Pine</u>	<u>8 ft. steel post</u> <u>8 ft steel post</u>
Diameter <u>10"</u> <u>6"</u> <u>6"</u> <u>6"</u>	_____
Bearing <u>N29°W</u> <u>N13°E</u> <u>S7°E</u> <u>S74°W</u>	<u>North</u> <u>South</u>
Distance <u>60.24'</u> <u>39.79'</u> <u>40.69'</u> <u>30.47'</u>	<u>4.09'</u> <u>3.57'</u>

G-7 T141N R31W



Sketch

○ Corner ▨ F.S. Land

Relation of Evidence to Record Features Along Section Lines

Section line to sections _____

Object _____

Record distance _____

Measured distance _____

Other Evidence

Describe evidence of use and occupation such as roads, fences, clearings, timber cutting lines, plantations, etc.. Cite source of testimony if any. _____

At time of search:

1. Did you have the record description?

Yes Y No _____

2. How was search area located?

Pacing, chaining, photos, maps, etc. _____

3. Man hours spent in search _____

4. Do you think additional search might

recover evidence? Yes _____ No X

5. Signature KRUB

Perpetuation Record

Monument and accessories established. Include brief description of area. _____

Certified corner restoration certificate prepared: Yes _____ No _____

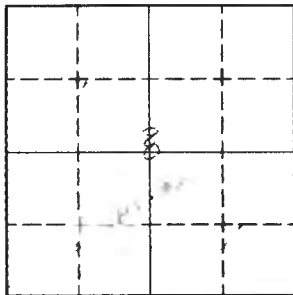
Filed in county records at _____ Date _____ County Document No. _____

Identified on aerial photo No. _____ Which is filed at _____

T. _____ R. _____ Mer. N.F. _____ County C State _____
 _____ Corner common to sections _____ and _____

EXISTING SURVEYS

Original Government Survey	Original Evidence Found
Year surveyed _____ Original monument _____ <small>(Wood post, stone, pile of stones, pipe, etc.)</small>	Year of search _____ By _____ Monument found _____
<p style="text-align: center;">Bearing Trees</p> Species _____ Diameter _____ Bearing _____ Distance _____	<p style="text-align: center;">Original Bearing Trees Found</p> Species _____ Diameter _____ Bearing _____ Distance _____
Subsequent Corner Restoration	Evidence of Subsequent Corner Restoration Found
Year surveyed _____ By _____ Where filed or recorded _____ Monument _____ <small>(Original, concrete post, iron rod, etc.)</small>	Year of search <u>7- - -</u> By <u>J</u> _____ _____ <u>F.S. Tag on 4" Jack Pine For</u> <u>Approx C. - - -</u> <u>ions</u>
<p style="text-align: center;">Bearing Trees, Reference Objects</p> Species _____ Diameter _____ Bearing _____ Distance _____	_____ _____ _____



Sketch

○ Corner ▨ F.S. Land

Relation of Evidence to Record Features Along Section Lines

Section line to sections _____
 Object _____
 Record distance _____
 Measured distance _____

Other Evidence

Describe evidence of use and occupation such as roads, fences, clearings, timber cutting lines, plantations, etc.. Cite source of testimony if any. 1-15-42 - 4'

40 IKS. V. 10.5° Placed a square post on N. side
of Hwy. 34 with F.S. Taper it. It reads C 1/4 Cor.
V. 10.5° 1/4 Sec. To 34 221.

Perpetuation Record

Monument and accessories established. Include brief description of area. _____

Certified corner restoration certificate prepared: Yes _____ No _____

Filed in county records at _____ Date _____ County Document No. _____

Identified on aerial photo No. _____ Which is filed at _____

- At time of search:
1. Did you have the record description?
 Yes _____ No _____
 2. How was search area located?
 Pacing, chaining, photos, maps,
 etc. _____
 3. Man hours spent in search _____
 4. Do you think additional search might
 recover evidence? Yes _____ No _____
5. Signature _____

Index No. G-8
(Alphabetical - Numerical)

LAND CORNER RECORD
(RECTANGULAR SURVEYS)

RD-7150-4 (Rev. 6/13/67)
GPD 802-127

T. 141N R. 31W 5th Mer. N.F. Chippewa County Cass State MN
C.E. 1/16 Corner common to sections/ 8 and

EXISTING SURVEYS

Original Government Survey

Year surveyed _____
Original monument _____
(Wood post, stone, pile of stones, pipe, etc.)

Bearing Trees

Species _____
Diameter _____
Bearing _____
Distance _____

Subsequent Corner Restoration

Year surveyed. 12/19/84 By K. Booge
Where filed or recorded _____
Monument Set a 2" x2' iron pipe x/3" brass cap.
(Original, concrete post, iron rod, etc.)

Bearing Trees, Reference Objects

Species Norway norway J. Pine
Diameter 6" 5" 12"
Bearing S12°W S19°E S62°E
Distance 111.31' 95.18' 157.09'

Original Evidence Found

Year of search _____ By _____
Monument found _____

Original Bearing Trees Found

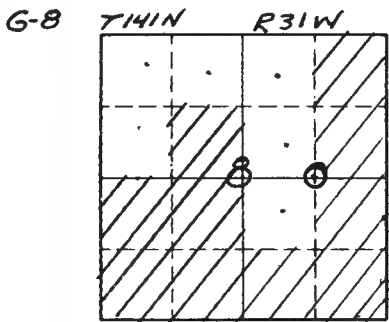
Species _____
Diameter _____
Bearing _____
Distance _____

Evidence of Subsequent Corner Restoration Found

Year of search _____ By _____

Bearing Trees, Reference Objects

Species _____
Diameter _____
Bearing _____
Distance _____



Sketch

○ Corner ▨ F.S. Land

Relation of Evidence to Record Features Along Section Lines

Section line to sections	_____	_____	_____	_____
Object	_____	_____	_____	_____
Record distance	_____	_____	_____	_____
Measured distance	_____	_____	_____	_____

Other Evidence

Describe evidence of use and occupation such as roads, fences, clearings, timber cutting lines, plantations, etc.. Cite source of testimony if any. _____

At time of search:

1. Did you have the record description?

Yes _____ No _____

2. How was search area located?

Pacing, chaining, photos, maps, etc. _____

3. Man hours spent in search _____

4. Do you think additional search might recover evidence? Yes _____ No _____

5. Signature _____

Perpetuation Record

Monument and accessories established. Include brief description of area. _____

Certified corner restoration certificate prepared: Yes _____ No _____

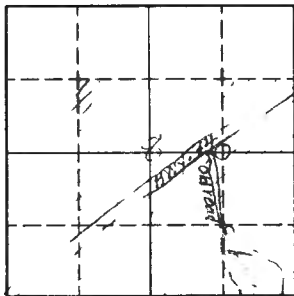
Filed in county records at _____ Date _____ County Document No. _____

Identified on aerial photo No. _____ Which is filed at _____

T. 141 R. 3 Mer. N.F. CALIFORNIA County ? State California
prop. C.E. 46 Corner common to sections _____ and _____

EXISTING SURVEYS

Original Government Survey	Original Evidence Found
Year surveyed _____	Year of search _____ By _____
Original monument _____ <small>(Wood post, stone, pile of stones, pipe, etc.)</small>	Monument found _____
Bearing Trees	Original Bearing Trees Found
Species _____	Species _____
Diameter _____	Diameter _____
Bearing _____	Bearing _____
Distance _____	Distance _____
Subsequent Corner Restoration	Evidence of Subsequent Corner Restoration Found
Year surveyed _____ By _____	Year of search <u>9-21-64</u> By <u>N. T. ...</u>
Where filed or recorded _____	
Monument _____ <small>(Original, concrete post, iron rod, etc.)</small>	<u>1" Iron car axle 12" above</u>
	<u>ground</u>
Bearing Trees, Reference Objects	
Species _____	
Diameter _____	
Bearing _____	
Distance _____	



Sketch

○ Corner ▨ F.S. Land

Relation of Evidence to Record Features Along Section Lines

Section line to sections _____
 Object _____
 Record distance _____
 Measured distance _____

Other Evidence

Describe evidence of use and occupation such as roads, fences, clearings, timber cutting lines, plantations, etc.. Cite source of testimony if any. Iron hub cor. lies

S. with variation 10.5° 130 lks. From square post

with F.S. Tagonit square post on s. side of

HWY. 34

At time of search:

1. Did you have the record description?
 Yes _____ No

2. How was search area located?
 Pacing, chaining, photos, maps,
 etc. Photo, maps.

3. Man hours spent in search _____

4. Do you think additional search might
 recover evidence? Yes No _____

5. Signature [Handwritten Signature]

Perpetuation Record

Monument and accessories established. Include brief description of area. _____

Certified corner restoration certificate prepared: Yes _____ No _____

Filed in county records of _____ Date _____ County Document No. _____

Identified on aerial photo No. _____ Which is filed at _____

Index No. G-9
(Alphabetical - Numerical)

BK #2 PG #5

LAND CORNER RECORD
(RECTANGULAR SURVEYS)

RR-7150-4 (Rev. 6/13/67)
GPO 802-127

T. 141 N R. 31 W 5 th P Mer. N.F. Chippewa County Cass State Minnesota
Quarter _____ Corner common to sections 8, 9, _____ and _____

EXISTING SURVEYS

Original Government Survey

Year surveyed August 1873 P. H. Conger

Original monument Post
(Wood post, stone, pile of stones, pipe, etc.)

Bearing Trees

Species Aspen Aspen
Diameter 4 in 3 in
Bearing N 17°W N 37° E
Distance 8 lks 17 lks

Subsequent Corner Restoration

Year surveyed _____ By _____

Where filed or recorded _____

Monument _____
(Original, concrete post, iron rod, etc.)

Bearing Trees, Reference Objects

Species _____
Diameter _____
Bearing _____
Distance _____

Original Evidence Found

Year of search 1902 By Corps of Engineers

Monument found Plat indicates existing monument
at corner and notes indicate BT's not found.

Original Bearing Trees Found

Species _____
Diameter _____
Bearing _____
Distance _____

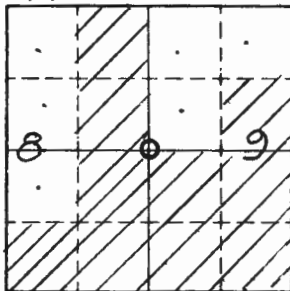
Evidence of Subsequent Corner Restoration Found

Year of search 1962 By R.H. McDonald

Found no Evidence of original corner. Found
old brushed line between Section 8 and 9,
Believed to be 1917 Horst survey.

Bearing Trees, Reference Objects

Species _____
Diameter _____
Bearing _____
Distance _____



Sketch

○ Corner ▨ F.S. Land

Relation of Evidence to Record Features Along Section Lines

Section line to sections _____
 Object _____
 Record distance _____
 Measured distance _____

Other Evidence

Describe evidence of use and occupation such as roads, fences, clearings, timber cutting lines, plantations, etc.. Cite source of testimony if any. _____

At time of search:

1. Did you have the record description?

Yes _____ No _____

2. How was search area located?

Pacing, chaining, photos, maps,
 etc. _____

3. Man hours spent in search _____

4. Do you think additional search might
 recover evidence? Yes _____ No _____

5. Signature _____

Perpetuation Record

Monument and accessories established. Include brief description of area. _____

Certified corner restoration certificate prepared: Yes No _____

Filed in county records at CPSS Co Date Feb 05 County Document No. 280560

Identified on aerial photo No. _____ Which is filed at _____

Index No. G-9
(Alphabetical - Numerical)

LAND CORNER RECORD
(RECTANGULAR SURVEYS)

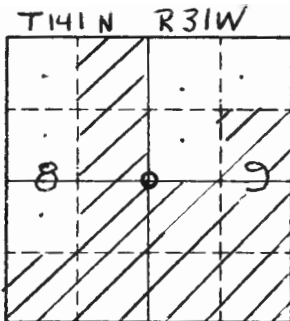
RP-7150-4 (Rev. 6/13/67)
 GPO 802-127

T. 141 N R. 31 W 5th P. Mer. N.F. Chippewa County Cass State Minnesota
 Quarter _____ Corner common to sections 8 9 and _____

EXISTING SURVEYS

Original Government Survey	Original Evidence Found
Year surveyed _____	Year of search _____ By _____
Original monument _____ <small>(Wood post, stone, pile of stones, pipe, etc.)</small>	Monument found _____
Bearing Trees	Original Bearing Trees Found
Species _____	Species _____
Diameter _____	Diameter _____
Bearing _____	Bearing _____
Distance _____	Distance _____
Subsequent Corner Restoration	Evidence of Subsequent Corner Restoration Found
Year surveyed <u>9-13-84</u> By <u>K. Booge</u>	Year of search <u>12-20-84</u> By <u>K. Booge</u>
Where filed or recorded _____	<u>Set a 2" x 5' iron pipe W/3" dia. brass cap</u>
Monument <u>Searched for corner - compass & chain</u> <small>(Original, concrete post, iron rod, etc.)</small> <u>no evidence of corner or original BT's.</u>	<u>for corner. Corner set as "lost corner"</u>
<u>Location falls in dozed & replanted area on</u>	<u>Midway and on line between Sec. corners</u>
<u>North edge of clearing.</u>	<u>514 and 819</u>
	<u>819 1716</u>
Bearing Trees; Reference Objects	Bearing Trees, Reference Objects
Species _____ <u>Red Oak</u>	<u>Red Oak</u> <u>Norway</u> <u>Steel post</u> <u>Steel post</u>
Diameter _____ <u>8"</u>	<u>7"</u> <u>18"</u> <u>8'</u> <u>8'</u>
Bearing _____ <u>N80°W</u>	<u>N8°E</u> <u>N34°E</u> <u>North</u> <u>East</u>
Distance _____ <u>66.89</u>	<u>45.48</u> <u>76.07</u> <u>3.67</u> <u>3.86</u>

6-9



Sketch

○ Corner ▨ F.S. Land

Relation of Evidence to Record Features Along Section Lines

Section line to sections _____
 Object _____
 Record distance _____
 Measured distance _____

Other Evidence

Describe evidence of use and occupation such as roads, fences, clearings, timber cutting lines, plantations, etc.. Cite source of testimony if any. _____

At time of search:

1. Did you have the record description?

Yes No _____

2. How was search area located?

Pacing, chaining, photos, maps, etc. _____3. Man hours spent in search 2603

4. Do you think additional search might

recover evidence? Yes _____ No 5. Signature KOB

Perpetuation Record

Monument and accessories established. Include brief description of area. _____

Certified corner restoration certificate prepared: Yes No _____

Filed in county records at Cass Co Date Feb 85 County Document No. 280560

Identified on aerial photo No. _____ Which is filed at _____

Index No. G-10
(Alphabetical - Numerical)

LAND CORNER RECORD
(RECTANGULAR SURVEYS)

RD-7 150-4 (Rev. 6/13/67)
 GPO 502-127

T. 141 N R. 31 W 5th P. Mer. N.F. Chippewa County Cass State MN
 C.W. 1/16 Corner common to sections/ 9 and _____

EXISTING SURVEYS

Original Government Survey

Year surveyed _____
 Original monument _____
(Wood post, stone, pile of stones, pipe, etc.)

Bearing Trees

Species _____
 Diameter _____
 Bearing _____
 Distance _____

Subsequent Corner Restoration

Year surveyed. 12/20/84 By K. Booge
 Where filed or recorded _____
 Monument Set a 2" x 5' iron pipe x/3" brass cap.
(Original, concrete post, iron rod, etc.)

Bearing Trees, Reference Objects

Species	W.Oak	R. Oak	R. Oak	8 ft. steel post
Diameter	9"	6"	13"	
Bearing	S57°W	N46°W	N12°E	North
Distance	46.54'	72.71'	24.11'	3.87'

Original Evidence Found

Year of search _____ By _____
 Monument found _____

Original Bearing Trees Found

Species _____
 Diameter _____
 Bearing _____
 Distance _____

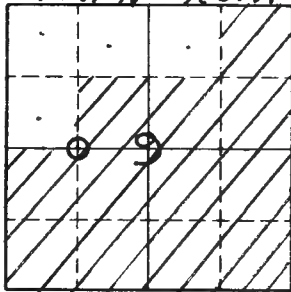
Evidence of Subsequent Corner Restoration Found

Year of search _____ By _____

Bearing Trees, Reference Objects

8 ft. steel post			
West			
4.23'			

G-10 T141 N R31W



Sketch

○ Corner ▨ F.S. Land

Relation of Evidence to Record Features Along Section Lines

Section line to sections _____

Object _____

Record distance _____

Measured distance _____

Other Evidence

Describe evidence of use and occupation such as roads, fences, clearings, timber cutting lines, plantations, etc.. Cite source of testimony if any. _____

At time of search:

1. Did you have the record description?

Yes _____ No _____

2. How was search area located?

Pacing, chaining, photos, maps, etc. _____

3. Man hours spent in search _____

4. Do you think additional search might

recover evidence? Yes _____ No _____

5. Signature _____

Perpetuation Record

Monument and accessories established. Include brief description of area. _____

Certified corner restoration certificate prepared: Yes _____ No _____

Filed in county records at _____ Date _____ County Document No. _____

Identified on aerial photo No. _____ Which is filed at _____

T. 141 N R. 31 W 5th P Mer. N.F. Chippewa County Cass State Minnesota
 Quarter _____ Corner common to sections 9 10 and _____

EXISTING SURVEYS

Original Government Survey

Year surveyed August 1873 P.H. Conger
 Original monument Post
(Wood post, stone, pile of stones, pipe, etc.)

Bearing Trees

Species	<u>Birch</u>	<u>Birch</u>	_____	_____
Diameter	<u>6 in</u>	<u>5 in</u>	_____	_____
Bearing	<u>N 43°W</u>	<u>N 76°E</u>	_____	_____
Distance	<u>9 lks</u>	<u>8 lks</u>	_____	_____

Subsequent Corner Restoration

Year surveyed _____ By _____
 Where filed or recorded _____
 Monument _____
(Original, concrete post, iron rod, etc.)

Bearing Trees, Reference Objects

Species	_____	_____	_____	_____
Diameter	_____	_____	_____	_____
Bearing	_____	_____	_____	_____
Distance	_____	_____	_____	_____

Original Evidence Found

Year of search _____ By _____
 Monument found _____

Original Bearing Trees Found

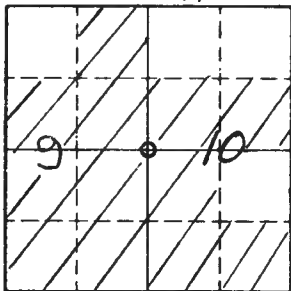
Species	_____	_____	_____	_____
Diameter	_____	_____	_____	_____
Bearing	_____	_____	_____	_____
Distance	_____	_____	_____	_____

Evidence of Subsequent Corner Restoration Found

Year of search 1984 By K. Booge
Oct. 4, 1984, Booge found no evidence of original corner. He set a 2½"x5' brass cap mon. in the lost position, midpoint and on line between the N.E. and S.E. section corners of Section 9. An 8' steel post South 4.42 ft & BT's

Bearing Trees, Reference Objects

<u>Red Oak</u>	<u>Red Oak</u>	<u>Red Oak</u>	<u>Red Oak</u>
<u>10 in</u>	<u>8 in</u>	<u>14 in</u>	<u>9 in</u>
<u>S 66°W</u>	<u>S 51°E</u>	<u>N 56°E</u>	<u>N 37°W</u>
<u>25.04 ft</u>	<u>34.63 ft</u>	<u>33.08 ft</u>	<u>13.07 ft</u>
<u>16d nail in base of tree</u>			



Sketch

○ Corner ▨ F.S. Land

Relation of Evidence to Record Features Along Section Lines

Section line to sections _____
 Object _____
 Record distance _____
 Measured distance _____

Other Evidence

Describe evidence of use and occupation such as roads, fences, clearings, timber cutting lines, plantations, etc.. Cite source of testimony if any. _____

At time of search:

1. Did you have the record description?

Yes No _____

2. How was search area located?

Pacing, chaining, photos, maps, etc. _____

3. Man hours spent in search 4 hrs

4. Do you think additional search might recover evidence? Yes _____ No

Perpetuation Record

Monument and accessories established. Include brief description of area. _____

Certified corner restoration certificate prepared: Yes No _____

Filed in county records at Cass Co. Date Feb 05 County Document No. 280561

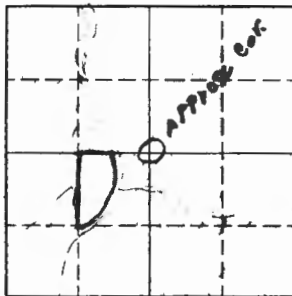
Identified on aerial photo No. _____ Which is filed at _____

5. Signature KMB

T. _____ R. 31 Mer. N.F. 2, PK County S State MI
APPROX. 6 1/4 Corner common to sections _____ and _____

EXISTING SURVEYS

Original Government Survey	Original Evidence Found
Year surveyed _____ Original monument _____ <small>(Wood post, stone, pile of stones, pipe, etc.)</small>	Year of search _____ By _____ Monument found _____
<p style="text-align: center;">Bearing Trees</p> Species _____ Diameter _____ Bearing _____ Distance _____	<p style="text-align: center;">Original Bearing Trees Found</p> Species _____ Diameter _____ Bearing _____ Distance _____
Subsequent Corner Restoration	Evidence of Subsequent Corner Restoration Found
Year surveyed _____ By _____ Where filed or recorded _____ Monument _____ <small>(Original, concrete post, iron rod, etc.)</small> <p style="text-align: center;">Bearing Trees, Reference Objects</p> Species _____ Diameter _____ Bearing _____ Distance _____	Year of search <u>11-21-36</u> By <u>WITTHOEF T. EMERY</u> <u>None</u>



Sketch

○ Corner ▨ F.S. Land

Relation of Evidence to Record Features Along Section Lines

Section line to sections _____
 Object _____
 Record distance _____
 Measured distance _____

Other Evidence

Describe evidence of use and occupation such as roads, fences, clearings, timber cutting lines, plantations, etc.. Cite source of testimony if any. Placed F.S. Tag on

N. side of 4" aspen marked APPROX. C 1/4

At time of search:

1. Did you have the record description?

Yes _____ No

2. How was search area located?

Pacing, chaining, photos, maps,
 etc. Cha. etc. ass

3. Man hours spent in search 2 hr

4. Do you think additional search might recover evidence? Yes No _____

5. Signature Ly. J. M.

Perpetuation Record

Monument and accessories established. Include brief description of area. _____

Certified corner restoration certificate prepared: Yes _____ No _____

Filed in county records at _____ Date _____ County Document No. _____

Identified on aerial photo No. _____ Which is filed at _____

Index No. B-17
(Alphabetical - Numerical)

LAND CORNER RECORD
(RECTANGULAR SURVEYS)

R9-7150-4 (Rev. 6/13/67)
GPO 802-127

T. 141N R. 31W 5th Mer. N.F. Chippewa County Cass State Mn.
Corner common to sections 10 & 11 and _____

EXISTING SURVEYS

Original Government Survey

Year surveyed 1873
Original monument WOOD POST
(Wood post, stone, pile of stones, pipe, etc.)

Bearing Trees

Species J. Pine J. Pine
Diameter 8" 8"
Bearing N17°E S29°W
Distance 10.56' 9.24'

Original Evidence Found

Year of search ~~11-2-66~~ By ~~Willkroft-Emergy~~
Monument found _____

Original Bearing Trees Found

Species _____
Diameter _____
Bearing _____
Distance _____

Subsequent Corner Restoration

Year surveyed _____ By _____
Where filed or recorded _____
Monument 1 1/2" I.P. Used as corner by RLS
(Original: concrete post, iron rod, etc.)
Bill Spahn and RLS Schneider probably
was set by J. Curro Co. - Surveyor Cass field
no record of this

Bearing Trees, Reference Objects

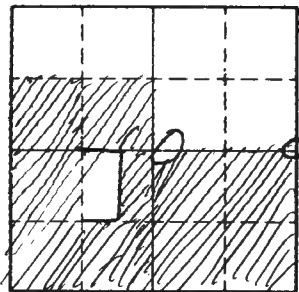
Species _____
Diameter _____
Bearing _____
Distance _____

Evidence of Subsequent Corner Restoration Found

Year of search 11-2-66 By Willkroft-Emergy
FD 1 1/2" I.P. up 18"
8/13/30 J.W.N.O.
F.D. 1 1/2" I.P. up 18" in good shape
F.D. F.S. tag on 10" birch 130 LKS SOUTH
F.D. Squared Oak post beside corner

Bearing Trees, Reference Objects

Species _____
Diameter _____
Bearing _____
Distance _____



Sketch

○ Corner ▨ F.S. Land

Relation of Evidence to Record Features Along Section Lines

Section line to sections _____
 Object _____
 Record distance _____
 Measured distance _____

Other Evidence

Describe evidence of use and occupation such as roads, fences, clearings, timber cutting lines, plantations, etc.. Cite source of testimony if any.

Corner lies in a small open marsh about a chain across survey line to F.S. standards runs south from corner

At time of search:

1. Did you have the record description?

Yes _____ No _____

2. How was search area located?

Pacing, chaining, photos, maps, etc. _____

3. Mon hours spent in search _____

4. Do you think additional search might recover evidence? Yes _____ No _____

5. Signature _____

Perpetuation Record

Monument and accessories established. Include brief description of area.

1/2/66-Witchcraft - placed F.S. tag on 16" birch 1301K5 50. placed square Oak post beside I.P.

8/13/80 - W.N.O. - Task³ new BT'S
N-PINE 20" S61°E 59.96 Scribed 1/4 511 BT
B-CHERRY 5" S90°W 45.56' " 1/4 510 BT
N. Pine 22" S48°W 70.17' " 1/4 510 BT
STEEL POST W. F.S. Signs 4.0' South

Certified corner restoration certificate prepared: Yes _____ No _____

Filed in county records at _____ Date _____ County Document No. _____

Identified on aerial photo No. _____ Which is filed at _____

Index No. G-20
(Alphabetical - Numerical)

LAND CORNER RECORD
(RECTANGULAR SURVEYS)

RS-5600-11 (5/12/81)

T. 141N R. 31W S. 5 Mer. N.F. Chippewa County Cass State MI
CE 1/16 Corner common to sections 11 and _____

EXISTING SURVEYS

Original Government Survey

Year surveyed _____
Original monument _____
(Wood post, stone, pile of stones, pipe, etc.)

Bearing Trees

Species _____
Diameter _____
Bearing _____
Distance _____

Subsequent Corner Restoration

Year surveyed ? By C. J. ...
Where filed or recorded ?
Monument Cap on 2" I.P., scribe!
(Original, concrete post, iron rod, etc.)

CE 1/16
SIL

Bearing Trees, Reference Objects

Species _____
Diameter _____
Bearing _____
Distance _____

Original Evidence Found

Year of search _____ By _____
Monument found _____

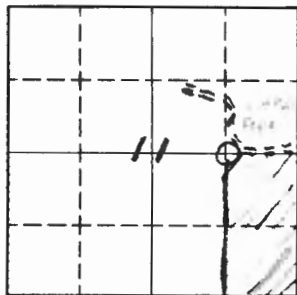
Original Bearing Trees Found

Species _____
Diameter _____
Bearing _____
Distance _____

Evidence of Subsequent Corner Restoration Found

Year of search 1907 By A. Tausch Jr

Relation of Evidence to Record Features Along Section Lines



Sketch

○ Corner ▨ F.S. Land

To Hwy
349
||
||
||
||

Section line to sections _____
 Object _____
 Record distance _____
 Measured distance _____

Other Evidence

Describe evidence of use and occupation such as roads, fences, clearings, timber cutting lines, plantations, etc.. Cite source of testimony if any. _____

turn in township road is about 206 NE of corner. Old cleared line 18' wide (now brushed in) runs south from this corner.

At time of search:

1. Did you have the record description?

Yes _____ No X

2. How was search area located?

Pacing, chaining, photos, maps, etc. X

3. Man hours spent in search _____

4. Do you think additional search might recover evidence? Yes _____ No X

5. Signature P. T. ...

Perpetuation Record

Monument and accessories established. Include brief description of area. _____

Certified corner restoration certificate prepared: Yes _____ No _____

Filed in county records at _____ Date _____ County Document No. _____

Identified on aerial photo No. _____ Which is filed at _____

Index No. G-22
(Alphabetical - Numerical)BOOK # 4
PAGE # 3
5THLAND CORNER RECORD
(RECTANGULAR SURVEYS)R9-7150-4 (Rev. 6/13/67)
GPO 802-127T. 141N R. 31W
WEST CENTER 1/16Mer. N.F. CHIPPEWA County CASS State MINN
Corner common to sections _____ and 12

EXISTING SURVEYS

Original Government Survey

Year surveyed _____
Original monument _____
(Wood post, stone, pile of stones, pipe, etc.)

Bearing Trees

Species _____
Diameter _____
Bearing _____
Distance _____

Subsequent Corner Restoration

Year surveyed _____ By _____
Where filed or recorded _____
Monument _____
(Original, concrete post, iron rod, etc.)

Bearing Trees, Reference Objects

Species _____
Diameter _____
Bearing _____
Distance _____

Original Evidence Found

Year of search _____ By _____
Monument found _____

Original Bearing Trees Found

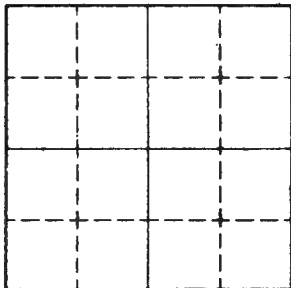
Species _____
Diameter _____
Bearing _____
Distance _____

Evidence of Subsequent Corner Restoration Found

Year of search 7/16/87 By C. KRAUSE
FD. GLO 1" IRON SUNK IN SWAMP - WILL HAVE TO
MARK NEW TIES IN WINTER OR WHEN FROZEN
(BEAVER POND) 190' EAST OF ABANDONED R.R. GRADE

Bearing Trees, Reference Objects

Species _____
Diameter _____
Bearing _____
Distance _____



Sketch

○ Corner ▨ F.S. Land

Relation of Evidence to Record Features Along Section Lines

Section line to sections _____
 Object _____
 Record distance _____
 Measured distance _____

Other Evidence

Describe evidence of use and occupation such as roads, fences, clearings, timber cutting lines, plantations, etc.. Cite source of testimony if any. _____

At time of search:

1. Did you have the record description?

Yes _____ No _____

2. How was search area located?

Pacing, chaining, photos, maps,
 etc. _____

3. Man hours spent in search _____

4. Do you think additional search might

recover evidence? Yes _____ No _____

5. Signature _____

Perpetuation Record.

Monument and accessories established. Include brief description of area. _____

Certified corner restoration certificate prepared: Yes _____ No _____

Filed in county records at _____ Date _____ County Document No. _____

Identified on aerial photo No. _____ Which is filed at _____

Index No. GH-5
(Alphabetical - Numerical)

BK #2 P6 #27 LAND CORNER RECORD
(RECTANGULAR SURVEYS)

R9-7150-4 (Rev. 6/13/67)
GPO 802-127

T. 141 N R. 31 W 5th P. Mer. N.F. Chippewa County Cass State Minnesota
Meander Corner common to sections 7 8 (S. End Ten Lake) and _____

EXISTING SURVEYS

Original Government Survey

Year surveyed August 1873 P.H. Conger
Original monument POST
(Wood post, stone, pile of stones, pipe, etc.)

Bearing Trees

Species	<u>Elm</u>	<u>N. Pine</u>
Diameter	<u>4 in</u>	<u>14 in</u>
Bearing	<u>S 72° E</u>	<u>S 40° W</u>
Distance	<u>9 lks</u>	<u>72 lks</u>

Original Evidence Found

Year of search 1915 By J. Curo
Monument found 2 1/2" x 48" Galv. iron monument
w/cap 176' south as a witness corner to his
position for the 1/4.

Original Bearing Trees Found

Species No ties were mentioned
Diameter _____
Bearing _____
Distance _____

Subsequent Corner Restoration

Year surveyed 1959 By H. Curo
Where filed or recorded Cass County
Monument Found existintg monument and stamped
WIT 1/2-176 S. on cap. He then established
the following ties:

Bearing Trees, Reference Objects

Species	<u>W. Oak</u>	<u>Elm</u>	<u>Elm</u>
Diameter	<u>4 in</u>	<u>9 in</u>	<u>7 in</u>
Bearing	<u>S 46° E</u>	<u>S 4° W</u>	<u>S 55° W</u>
Distance	<u>28.25'</u>	<u>27.3'</u>	<u>46.5'</u>

Evidence of Subsequent Corner Restoration Found

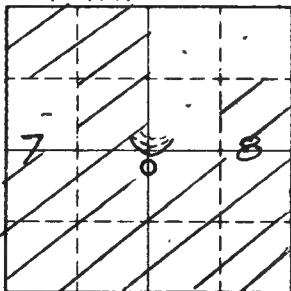
Year of search 1962 By R.H. McDonald
Found existing monument and BT's in good
shape. He then added:

Bearing Trees, Reference Objects

<u>Steel Post</u>	<u>6'</u>
<u>N 21° W</u>	
<u>4.24'</u>	

GH-5

T141N R31W



Sketch

○ Corner ▨ F.S. Land

Relation of Evidence to Record Features Along Section Lines

Section line to sections _____

Object _____

Record distance _____

Measured distance _____

Other Evidence

Describe evidence of use and occupation such as roads, fences, clearings, timber cutting lines, plantations, etc.. Cite source of testimony if any. _____

At time of search:

1. Did you have the record description?

Yes _____ No _____

2. How was search area located?

Pacing, chaining, photos, maps,
etc. _____

3. Man hours spent in search _____

4. Do you think additional search might
recover evidence? Yes _____ No _____

5. Signature _____

Perpetuation Record

Monument and accessories established. Include brief description of area. _____

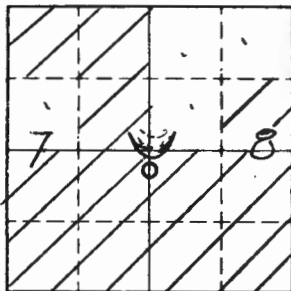
Certified corner restoration certificate prepared: Yes No _____

Filed in county records at Cass Co. Date Feb 85 County Document No. 280562

Identified on aerial photo No. _____ Which is filed at _____

GH-5

T141N R31W



Sketch

○ Corner ▨ F.S. Land

Relation of Evidence to Record Features Along Section Lines

Section line to sections _____

Object _____

Record distance _____

Measured distance _____

Other Evidence

Describe evidence of use and occupation such as roads, fences, clearings, timber cutting lines, plantations, etc.. Cite source of testimony if any. _____

At time of search:

1. Did you have the record description?

Yes No _____

2. How was search area located?

Pacing, chaining, photos, maps,
etc. _____3. Man hours spent in search 2 hrs

4. Do you think additional search might

recover evidence? Yes _____ No 5. Signature Karla

Perpetuation Record

Monument and accessories established. Include brief description of area. _____

Certified corner restoration certificate prepared: Yes No _____

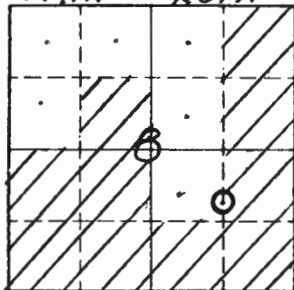
Filed in county records at Cass Co. Date Feb. 85 County Document No. 280562

Identified on aerial photo No. _____ Which is filed at _____

T. 141N R. 31W 5th Mer. N.F. Chippewa County Cass State MN
SMC Gov't Lots 6&7 Corner common to sections/ 8 and _____

EXISTING SURVEYS

Original Government Survey	Original Evidence Found
Year surveyed _____	Year of search _____ By _____
Original monument _____ <small>(Wood post, stone, pile of stones, pipe, etc.)</small>	Monument found _____
Bearing Trees	Original Bearing Trees Found
Species _____	Species _____
Diameter _____	Diameter _____
Bearing _____	Bearing _____
Distance _____	Distance _____
Subsequent Corner Restoration	Evidence of Subsequent Corner Restoration Found
Year surveyed <u>12/27/84</u> By <u>K. Booge</u>	Year of search _____ By _____
Where filed or recorded _____	_____
Monument <u>Set a 2" x 5' iron pipe x/3" brass cap</u> <small>(Original, concrete post, iron rod, etc.)</small>	_____
_____	_____
Bearing Trees, Reference Objects <u>8 ft.</u>	<u>8 ft.</u> Bearing Trees, Reference Objects
Species <u>Cedar Cedar Cedar steel post</u>	<u>steel post</u> _____
Diameter <u>12" 9" 10"</u>	_____
Bearing <u>N57°E N11°E N52°W North</u>	<u>South</u> _____
Distance <u>64.35' 17.02' 66.17' 4.35'</u>	<u>3.86'</u> _____



Sketch

○ Corner ▨ F.S. Land

Relation of Evidence to Record Features Along Section Lines

Section line to sections _____
 Object _____
 Record distance _____
 Measured distance _____

Other Evidence

Describe evidence of use and occupation such as roads, fences, clearings, timber cutting lines, plantations, etc.. Cite source of testimony if any. _____

At time of search:

1. Did you have the record description?

Yes _____ No _____

2. How was search area located?

Pacing, chaining, photos, maps,
 etc. _____

3. Man hours spent in search _____

4. Do you think additional search might

recover evidence? Yes _____ No _____

5. Signature _____

Perpetuation Record

Monument and accessories established. Include brief description of area. _____

Certified corner restoration certificate prepared: Yes _____ No _____

Filed in county records at _____ Date _____ County Document No. _____

Identified on aerial photo No. _____ Which is filed at _____

Index No. H-7
(Alphabetical - Numerical)

LAND CORNER RECORD
(RECTANGULAR SURVEYS)

R9-7150-4 (Rev. 6/13/67)
 GPO 802-127

T. 141N R. 31W 5th Mer. N.F. Chippewa County Cass State MN
 C.S. 1/16 Corner common to sections 8 and _____

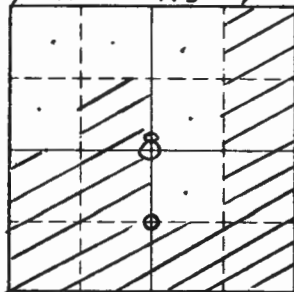
EXISTING SURVEYS

Original Government Survey	Original Evidence Found
Year surveyed _____	Year of search _____ By _____
Original monument _____ <small>(Wood post, stone, pile of stones, pipe, etc.)</small>	Monument found _____
Bearing Trees	Original Bearing Trees Found
Species _____	Species _____
Diameter _____	Diameter _____
Bearing _____	Bearing _____
Distance _____	Distance _____
Subsequent Corner Restoration	Evidence of Subsequent Corner Restoration Found
Year surveyed <u>12/27/84</u> By <u>K. Booge</u>	Year of search _____ By _____
Where filed or recorded _____	_____
Monument <u>2" x 5' iron pipe w/3" dia. brass cap.</u> <small>(Original, concrete post, iron rod, etc.)</small>	_____
_____	_____
Bearing Trees, Reference Objects	Bearing Trees, Reference Objects
Species <u>W. Pine</u> <u>Norway</u> <u>J. Pine</u> <u>8 ft. steel post</u>	<u>8 ft. steel post</u> _____
Diameter <u>6"</u> <u>6"</u> <u>10"</u> _____	_____
Bearing <u>N61°W</u> <u>N76°E</u> <u>S1°E</u> <u>North</u>	<u>East</u> _____
Distance <u>20.57'</u> <u>13.51'</u> <u>21.35'</u> <u>3.61'</u>	<u>3.36'</u> _____

H-7

T141N

R31W



Sketch

○ Corner ▨ F.S. Land

Relation of Evidence to Record Features Along Section Lines

Section line to sections _____

Object _____

Record distance _____

Measured distance _____

Other Evidence

Describe evidence of use and occupation such as roads, fences, clearings, timber cutting lines, plantations, etc.. Cite source of testimony if any. _____

At time of search:

1. Did you have the record description?

Yes _____ No _____

2. How was search area located?

Pacing, chaining, photos, maps,
etc. _____

3. Man hours spent in search _____

4. Do you think additional search might
recover evidence? Yes _____ No _____

5. Signature _____

Perpetuation Record

Monument and accessories established. Include brief description of area. _____

Certified corner restoration certificate prepared: Yes _____ No _____

Filed in county records of _____ Date _____ County Document No. _____

Identified an aerial photo No. _____ Which is filed at _____

Index No. H-7/8
(Alphabetical - Numerical)

LAND CORNER RECORD
(RECTANGULAR SURVEYS)

R9-7 150-4 (Rev. 6/13/67)
GPO 802-127

T. 141 N R. 31 W 5th P. Mer. N.F. Chippewa County Cass State MN

SMC Gov't Lots 4&5 Corner corner to sections 8 and _____

EXISTING SURVEYS

Original Government Survey

Year surveyed _____
Original monument _____
(Wood post, stone, pile of stones, pipe, etc.)

Bearing Trees

Species _____
Diameter _____
Bearing _____
Distance _____

Subsequent Corner Restoration

Year surveyed 12/27/84 By K. Booge
Where filed or recorded _____
Monument Set a 2" x 5' iron pipe w/3" brass cap
(Original, concrete post, iron rod, etc.)

Bearing Trees, Reference Objects

Species Tamarack Tamarack Tamarack steel post
Diameter 12" 10" 7"
Bearing N57°W N73°W N36°W East
Distance 30.30' 13.70' 31.70' 4.31'

Original Evidence Found

Year of search _____ By _____
Monument found _____

Original Bearing Trees Found

Species _____
Diameter _____
Bearing _____
Distance _____

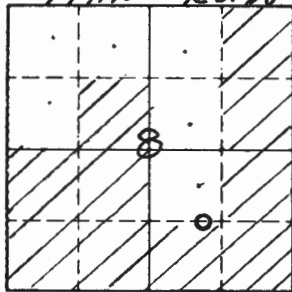
Evidence of Subsequent Corner Restoration Found

Year of search _____ By _____

Bearing Trees, Reference Objects

8 ft. steel post _____
_____ West _____
_____ 3.79' _____

H-7/8 T141N R31W



Sketch

○ Corner ▨ F.S. Land

Relation of Evidence to Record Features Along Section Lines

Section line to sections _____

Object _____

Record distance _____

Measured distance _____

Other Evidence

Describe evidence of use and occupation such as roads, fences, clearings, timber cutting lines, plantations, etc.. Cite source of testimony if any. _____

At time of search:

1. Did you have the record description?

Yes _____ No _____

2. How was search area located?

Pacing, chaining, photos, maps, etc. _____

3. Mon hours spent in search _____

4. Do you think additional search might recover evidence? Yes _____ No _____

5. Signature _____

Perpetuation Record

Monument and accessories established. Include brief description of area. _____

Certified corner restoration certificate prepared: Yes _____ No _____

Filed in county records of _____ Date _____ County Document No. _____

Identified on aerial photo No. _____ Which is filed at _____

Index No. H-17
(Alphabetical - Numerical)

LAND CORNER RECORD
(RECTANGULAR SURVEYS)

RD-7150-4 (Rev. 6/13/67)
GPO 502-127

T. 141N R. 31W 5th Mer. N.F. Chippewa County Cass State Maine
approx 5/16 Corner common to sections 10 & 11 end _____

EXISTING SURVEYS

Original Government Survey

Year surveyed No GOVT survey
Original monument _____
(Wood post, stone, pile of stones, pipe, etc.)

Bearing Trees

Species _____
Diameter _____
Bearing _____
Distance _____

Original Evidence Found

Year of search _____ By _____
Monument found _____

Original Bearing Trees Found

Species _____
Diameter _____
Bearing _____
Distance _____

Subsequent Corner Restoration

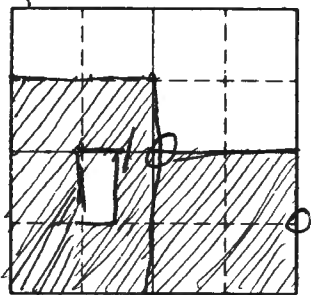
Year surveyed _____ By PLS Bill Spahn
Where filed or recorded _____
Monument 1 1/2" I.P up 18"
(Original, concrete post, iron rod, etc.)

Bearing Trees, Reference Objects

Species _____
Diameter _____
Bearing _____
Distance _____

Evidence of Subsequent Corner Restoration Found

Year of search 1965 By Witchcraft - Emery
FR 1 1/2" IP up 18"
8/13/80 - W.N.O. - FD - 1 1/2" IP up 18"
This corner is on line within 0.1 between the
1st Cor to North and the Sec. Cor to South
according to our measurements the corner should
be south of Bearing Trees, Reference Objects
where it is by
we call it the approximate corner and
leave this corner for later
determination



Sketch

○ Corner ▨ F.S. Land

Relation of Evidence to Record Features Along Section Lines

Section line to sections _____
 Object _____
 Record distance _____
 Measured distance _____

Other Evidence

Describe evidence of use and occupation such as roads, fences, clearings, timber cutting lines, plantations, etc.. Cite source of testimony if any.

1965 Wittkeft - I.P. lies 2ch 901KS south of squared wood post on south side of old road Rd. Put F.S. tag on 4" Oak 61KS N 26° E from LP

At time of search:

1. Did you have the record description?

Yes _____ No _____

2. How was search area located?

Pacing, chaining, photos, maps, etc. _____

3. Man hours spent in search _____

4. Do you think additional search might recover evidence? Yes _____ No _____

5. Signature _____

Perpetuation Record

Monument and accessories established. Include brief description of area. _____

8-13-80 - W.N.O.
 Set approx corner location tag on 10" Elm S 57° E 41' from 10" elm to corner

Certified corner restoration certificate prepared: Yes _____ No _____

Filed in county records at _____ Date _____ County Document No. _____

Identified on aerial photo No. _____ Which is filed at _____

Index No. H-21
(Alphabetical - Numerical)

Book #3
Pg. 79

LAND CORNER RECORD
(RECTANGULAR SURVEYS)

R9-7150-4 (Rev. 6/13/67)
GPO 502-127

T. 141 R. 31
SOUTH 1/4

Mer. N.F. _____

County CASS

State _____

Corner common to sections _____

11 and 12

EXISTING SURVEYS

Original Government Survey

Year surveyed _____
Original monument _____
(Wood post, stone, pile of stones, pipe, etc.)

Bearing Trees

Species _____
Diameter _____
Bearing _____
Distance _____

Subsequent Corner Restoration

Year surveyed _____ By _____
Where filed or recorded _____
Monument _____
(Original, concrete post, iron rod, etc.)

Bearing Trees, Reference Objects

Species _____
Diameter _____
Bearing _____
Distance _____

Original Evidence Found

Year of search _____ By _____
Monument found _____

Original Bearing Trees Found

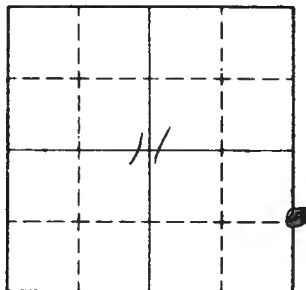
Species _____
Diameter _____
Bearing _____
Distance _____

Evidence of Subsequent Corner Restoration Found

Year of search 10/22/85 By CK, JA, GB
Fd. GLO monument with B.C. set
12" above ground. Rock Mound.
Fd. BT'S
Mkd. BT
See Book #3

Bearing Trees, Reference Objects

Species _____
Diameter _____
Bearing _____
Distance _____



Sketch

○ Corner ▨ F.S. Land

Relation of Evidence to Record Features Along Section Lines

Section line to sections _____
 Object _____
 Record distance _____
 Measured distance _____

Other Evidence

Describe evidence of use and occupation such as roads, fences, clearings, timber cutting lines, plantations, etc.. Cite source of testimony if any. _____

At time of search:

1. Did you have the record description?

Yes _____ No _____

2. How was search area located?

Pacing, chaining, photos, maps, etc. _____

3. Man hours spent in search _____

4. Do you think additional search might

recover evidence? Yes _____ No _____

5. Signature _____

Perpetuation Record

Monument and accessories established. Include brief description of area. _____

Certified corner restoration certificate prepared: Yes _____ No _____

Filed in county records at _____ Date _____ County Document No. _____

Identified on aerial photo No. _____ Which is filed at _____

Index No. H-22
(Alphabetical - Numerical)

Field Book 4
Pg. 4

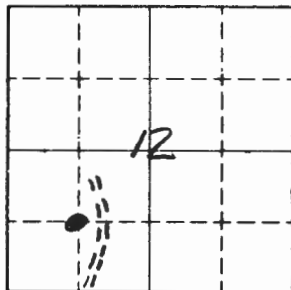
LAND CORNER RECORD
(RECTANGULAR SURVEYS)

R9-7150-4 (Rev. 6/13/67)
 GPO 802-127

T. 14N R. 31W Mer. N.F. Chip County Cass State MN.
South-West 1/4 Corner common to sections _____ and 12

EXISTING SURVEYS

Original Government Survey	Original Evidence Found
Year surveyed _____ Original monument _____ <small>(Wood post, stone, pile of stones, pipe, etc.)</small>	Year of search _____ By _____ Monument found _____
<p style="text-align: center;">Bearing Trees</p> Species _____ Diameter _____ Bearing _____ Distance _____	<p style="text-align: center;">Original Bearing Trees Found</p> Species _____ Diameter _____ Bearing _____ Distance _____
<p style="text-align: center;">Subsequent Corner Restoration</p> Year surveyed _____ By _____ Where filed or recorded _____ Monument _____ <small>(Original, concrete post, iron rod, etc.)</small>	<p style="text-align: center;">Evidence of Subsequent Corner Restoration Found</p> Year of search <u>4/16/85</u> By <u>CK-JA-GB</u> <u>Fd. iron cap in place 8" above ground.</u> <u>on side slope in heavy brush. 150' W of</u> <u>R.R. grade.</u> <u>Found both trees recorded by R. McDonald</u> <u>in 1962</u> <u>OVER</u>
<p style="text-align: center;">Bearing Trees, Reference Objects</p> Species _____ Diameter _____ Bearing _____ Distance _____	<p style="text-align: center;">Bearing Trees, Reference Objects</p> <u>Red Pine</u> <u>Oak</u> _____ _____ _____ _____



Sketch

○ Corner ▨ F.S. Land

Relation of Evidence to Record Features Along Section Lines

Section line to sections _____
 Object _____
 Record distance _____
 Measured distance _____

Other Evidence

Describe evidence of use and occupation such as roads, fences, clearings, timber cutting lines, plantations, etc.. Cite source of testimony if any. _____

At time of search:

1. Did you have the record description?

Yes _____ No _____

2. How was search area located?

Pacing, chaining, photos, maps,
 etc. _____

3. Man hours spent in search _____

4. Do you think additional search might

recover evidence? Yes _____ No _____

5. Signature _____

Perpetuation Record

Monument and accessories established. Include brief description of area. _____

Mkd. New BT'S:

N. Pine 26' S33E 105.95' Scribed

Placed tags on other BT'S.

Certified corner restoration certificate prepared: Yes _____ No _____

Filed in county records at _____ Date _____ County Document No. _____

Identified on aerial photo No. _____ Which is filed at _____

Index No. H-22,23
(Alphabetical - Numerical)

BOOK 4
P 95

LAND CORNER RECORD
(RECTANGULAR SURVEYS)

RR-7 150-4 (Rev. 6/13/67)
GPO 802-127

T. 141N R. 31W Mer. N.F. Chip County Cass State MN.
Angle Point Corner common to sections _____ and 12

EXISTING SURVEYS

Original Government Survey

Year surveyed _____
Original monument _____
(Wood post, stone, pile of stones, pipe, etc.)

Bearing Trees

Species _____
Diameter _____
Bearing _____
Distance _____

Subsequent Corner Restoration

Year surveyed _____ By _____
Where filed or recorded _____
Monument _____
(Original, concrete post, iron rod, etc.)

Bearing Trees, Reference Objects

Species _____
Diameter _____
Bearing _____
Distance _____

Original Evidence Found

Year of search _____ By _____
Monument found _____

Original Bearing Trees Found

Species _____
Diameter _____
Bearing _____
Distance _____

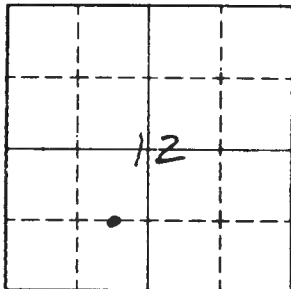
Evidence of Subsequent Corner Restoration Found

Year of search 4/3/34 By CK, GB
Fd. iron pipe with brass cap set 8"
above ground in good condition

OVER-

Bearing Trees, Reference Objects

Species _____
Diameter _____
Bearing _____
Distance _____



Sketch

○ Corner ▨ F.S. Land

Relation of Evidence to Record Features Along Section Lines

Section line to sections _____
 Object _____
 Record distance _____
 Measured distance _____

Other Evidence

Describe evidence of use and occupation such as roads, fences, clearings, timber cutting lines, plantations, etc.. Cite source of testimony if any. _____

At time of search:

1. Did you have the record description?

Yes _____ No _____

2. How was search area located?

Pacing, chaining, photos, maps, etc. _____

3. Man hours spent in search _____

4. Do you think additional search might recover evidence? Yes _____ No _____

5. Signature _____

Perpetuation Record

Monument and accessories established. Include brief description of area. _____

Mkd. New BT'S:

N. Pine 18" S34°W 35.13' Scribbled

N. Pine 20" S20°W 41.00 scribbled

No other trees available

Line to standard east.

Certified corner restoration certificate prepared: Yes _____ No _____

Filed in county records at _____ Date _____ County Document No. _____

Identified on aerial photo No. _____ Which is filed at _____

Index No. H-23
(Alphabetical - Numerical)

Bk[#] 1 Pg[#] 76

LAND CORNER RECORD
(RECTANGULAR SURVEYS)

R9-7150-4 (Rev. 6/13/67)
GPO 802-127

T. 141W R. 31W Mer. N.F. Chip County Cass State MN.
Center South 1/4 Corner common to sections _____ and 12

EXISTING SURVEYS

Original Government Survey

Year surveyed _____
Original monument _____
(Wood post, stone, pile of stones, pipe, etc.)

Bearing Trees

Species _____
Diameter _____
Bearing _____
Distance _____

Subsequent Corner Restoration

Year surveyed _____ By _____
Where filed or recorded _____
Monument _____
(Original, concrete post, iron rod, etc.)

Bearing Trees, Reference Objects

Species _____
Diameter _____
Bearing _____
Distance _____

Original Evidence Found

Year of search _____ By _____
Monument found _____

Original Bearing Trees Found

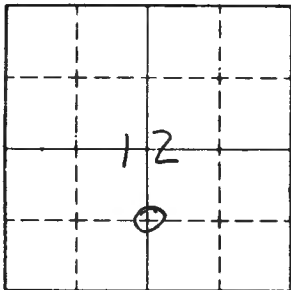
Species _____
Diameter _____
Bearing _____
Distance _____

Evidence of Subsequent Corner Restoration Found

Year of search 4/18/85 By CK, GB, JA.
Fd. I.P. with B.C. set 10" above grd.
Found both trees mkd. by R. McDonald in 1962.

Bearing Trees, Reference Objects

Species _____
Diameter _____
Bearing _____
Distance _____



Sketch

○ Corner ▨ F.S. Land

Relation of Evidence to Record Features Along Section Lines

Section line to sections _____
 Object _____
 Record distance _____
 Measured distance _____

Other Evidence

Describe evidence of use and occupation such as roads, fences, clearings, timber cutting lines, plantations, etc.. Cite source of testimony if any. _____

At time of search:

1. Did you have the record description?

Yes _____ No _____

2. How was search area located?

Pacing, chaining, photos, maps, etc. _____

3. Man hours spent in search _____

4. Do you think additional search might recover evidence? Yes _____ No _____

5. Signature _____

Perpetuation Record

Monument and accessories established. Include brief description of area. _____

Lines west + south are mtd. to standard.

Certified corner restoration certificate prepared: Yes _____ No _____

Filed in county records at _____ Date _____ County Document No. _____

Identified on aerial photo No. _____ Which is filed at _____

Index No. H, J -17, 18
(Alphabetical - Numerical)

BOOKS
Pg 28

LAND CORNER RECORD
(RECTANGULAR SURVEYS)

RD-7150-4 (Rev. 6/13/67)
GPO 802-127

T. 141 R. 31 Mer. N.F. _____ County Cass State _____

Ref: to Loach Lake Resv. Corner common to sections _____ and 11

EXISTING SURVEYS

Original Government Survey

Year surveyed _____

Original monument _____
(Wood post, stone, pile of stones, pipe, etc.)

Bearing Trees

Species _____
Diameter _____
Bearing _____
Distance _____

Original Evidence Found

Year of search _____ By _____

Monument found _____

Original Bearing Trees Found

Species _____
Diameter _____
Bearing _____
Distance _____

Subsequent Corner Restoration

Year surveyed _____ By _____

Where filed or recorded _____

Monument _____
(Original, concrete post, iron rod, etc.)

Bearing Trees, Reference Objects

Species _____
Diameter _____
Bearing _____
Distance _____

Evidence of Subsequent Corner Restoration Found

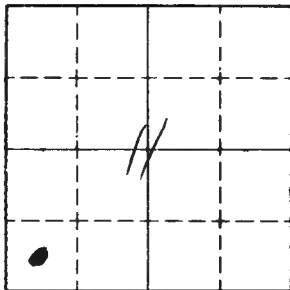
Year of search 10/23/85 By CK, JA, GB

Fd. 2"x2"x36" steel post with
Alum. cap set 6" above grd. on
the reservation line for a reference pt

Fd BT'S
Mkd BT See Field Book

Bearing Trees, Reference Objects

Species _____
Diameter _____
Bearing _____
Distance _____



Sketch

○ Corner ▨ F.S. Land

Relation of Evidence to Record Features Along Section Lines

Section line to sections _____
 Object _____
 Record distance _____
 Measured distance _____

Other Evidence

Describe evidence of use and occupation such as roads, fences, clearings, timber cutting lines, plantations, etc.. Cite source of testimony if any. _____

At time of search:

1. Did you have the record description?

Yes _____ No _____

2. How was search area located?

Pacing, chaining, photos, maps, etc. _____

3. Man hours spent in search _____

4. Do you think additional search might recover evidence? Yes _____ No _____

5. Signature _____

Perpetuation Record

Monument and accessories established. Include brief description of area. _____

Certified corner restoration certificate prepared: Yes _____ No _____

Filed in county records at _____ Date _____ County Document No. _____

Identified on aerial photo No. _____ Which is filed at _____

Index No. J-3
(Alphabetical - Numerical)

LAND CORNER RECORD
(RECTANGULAR SURVEYS)

RD-7 150-4 (Rev. 6/13/67)
GPO 802-127

T. 141 R. 31 Mer. N.F. Chippewa County Cass State MN
Quarter Corner common to sections 7 and 18

EXISTING SURVEYS

Original Government Survey

Year surveyed 1958 Cass Co Resurvey

Original monument (Wood post, stone, pile of stones, pipe, etc.)

Bearing Trees

Species _____

Diameter _____

Bearing _____

Distance _____

Original Evidence Found

Year of search _____ By _____

Monument found _____

Original Bearing Trees Found

Species _____

Diameter _____

Bearing _____

Distance _____

Subsequent Corner Restoration

Year surveyed _____ By _____

Where filed or recorded _____

Monument (Original, concrete post, iron rod, etc.)

Evidence of Subsequent Corner Restoration Found

Year of search 8/24/62 By Neil Stefan

Found monument in good condition

Bearing Trees, Reference Objects

Species _____

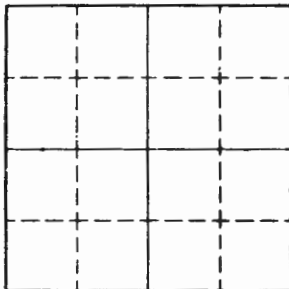
Diameter _____

Bearing _____

Distance _____

Bearing Trees, Reference Objects

<u>Red Pine</u>	<u>Oak</u>	<u>Oak</u>
<u>24"</u>	<u>7"</u>	<u>9"</u>
<u>N12°E</u>	<u>S27°E</u>	<u>S72°E</u>
<u>39.25'</u>	<u>53.00'</u>	<u>33.15'</u>



Sketch

Corner F.S. Land

Relation of Evidence to Record Features Along Section Lines

Section line to sections _____

Object _____

Record distance _____

Measured distance _____

Other Evidence

Describe evidence of use and occupation such as roads, fences, clearings, timber cutting lines, plantations, etc.. Cite source of testimony if any. _____

At time of search:

1. Did you have the record description?

Yes _____ No _____

2. How was search area located?

Pacing, chaining, photos, maps, etc. _____

3. Man hours spent in search _____

4. Do you think additional search might recover evidence? Yes _____ No _____

5. Signature _____

Perpetuation Record

Monument and accessories established. Include brief description of area. _____

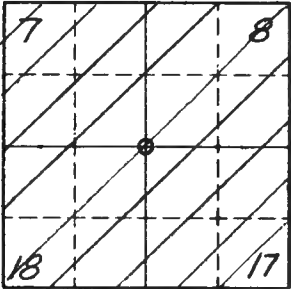
CERTIFICATE FILED

Certified corner restoration certificate prepared: Yes No

by Nelo Stefan

Filed in county records at Case Date 9/14/81 County Document No. 25-8607

Identified on aerial photo No. _____ Which is filed at _____



Sketch

○ Corner ▨ F.S. Land

Relation of Evidence to Record Features Along Section Lines

Section line to sections _____

Object _____

Record distance _____

Measured distance _____

Other Evidence

Describe evidence of use and occupation such as roads, fences, clearings, timber cutting lines, plantations, etc.. Cite source of testimony if any. _____

At time of search:

1. Did you have the record description?
Yes _____ No _____

2. How was search area located?
Pacing, chaining, photos, maps,
etc. _____

3. Mon hours spent in search _____

4. Do you think additional search might
recover evidence? Yes _____ No _____

Perpetuation Record

Monument and accessories established. Include brief description of area. _____

Certified corner restoration certificate prepared: Yes No _____

Filed in county records at Cass Co Date Feb 85 County Document No. 280563

5. Signature _____

Identified on aerial photo No. _____ Which is filed at _____

Index No. J-5
(Alphabetical - Numerical)

LAND CORNER RECORD
(RECTANGULAR SURVEYS)

R9-7150-4 (Rev. 6/13/67)
GPO 802-127

T. 141N R. 31W 5th P. Mer. N.F. Chippewa County Cass State Minnesota
Section Corner common to sections 7, 8, 17 and 18

EXISTING SURVEYS

Original Government Survey

Year surveyed _____
Original monument _____
(Wood post, stone, pile of stones, pipe, etc.)

Bearing Trees

Species _____
Diameter _____
Bearing _____
Distance _____

Subsequent Corner Restoration

Year surveyed 8/30/84 By K. Booge
Where filed or recorded _____
Monument Searched for corner - from Hwy info -
(Original: concrete post, iron rod, etc.)
found 2 1/2" capped monument in good condition.

Bearing Trees, Reference Objects

Species _____
Diameter _____
Bearing _____
Distance _____

Original Evidence Found

Year of search _____ By _____
Monument found _____

Original Bearing Trees Found

Species _____
Diameter _____
Bearing _____
Distance _____

Evidence of Subsequent Corner Restoration Found

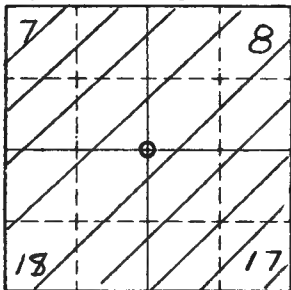
Year of search 1/4/85 By K. Booge
Returned to check corner. 1959 BT's revised.

Bearing Trees, Reference Objects (new)

Red Oak	Red Oak	Red Oak	Red Oak
10"	9"	7"	8"
S24°W	N21°E	N87°E	S48°E
66.27'	27.30'	35.09'	45.74'
(new) 8' steel post North 3,96			

J-5

T141N R31W



Sketch

○ Corner ▨ F.S. Land

Relation of Evidence to Record Features Along Section Lines

Section line to sections _____

Object _____

Record distance _____

Measured distance _____

Other Evidence

Describe evidence of use and occupation such as roads, fences, clearings, timber cutting lines, plantations, etc.. Cite source of testimony if any. _____

At time of search:

1. Did you have the record description?

Yes No _____

2. How was search area located?

Pacing, chaining, photos, maps,
etc. _____3. Man hours spent in search 26054. Do you think additional search might
recover evidence? Yes _____ No 5. Signature KAB

Perpetuation Record

Monument and accessories established. Include brief description of area. _____

Certified corner restoration certificate prepared: Yes No _____Filed in county records at Cass Co. Date Feb 85 County Document No. 280563

Identified on aerial photo No. _____ Which is filed at _____

Index No. J-7
(Alphabetical - Numerical)

LAND CORNER RECORD
(RECTANGULAR SURVEYS)

RD-7 150-4 (Rev. 6/13/67)
GPO 502-127

T. 141 N R. 31W S. 5th P Mer. N.F. Chippewa County Cass State Minnesota
Quarter _____ Corner common to sections 8, 17, and _____

EXISTING SURVEYS

Original Government Survey

Year surveyed August 1873 P.H. Conger
Original monument post
(Wood post, stone, pile of stones, pipe, etc.)

Bearing Trees

Species J. Pine J. Pine
Diameter 12 in. 10 in.
Bearing N 23° E S 86° W
Distance 90 lks 22 lks

Subsequent Corner Restoration

Year surveyed 10/4/84 By K. Booge
Where filed or recorded _____
Monument Searched for corner - compass & chain
(Original concrete post, iron rod, etc.)
location falls on edge of clear cut area -
found no evidence of corner or BT's

Bearing Trees, Reference Objects

Species _____ steel post
Diameter _____ 8'
Bearing _____ West
Distance _____ 3.20

Original Evidence Found

Year of search 1902 by Corps of Engineers
Monument found Plat indicates monument at corner
and notes indicate BT found.

Original Bearing Trees Found

Species J. Pine
Diameter 10 in.
Bearing S 86° W
Distance 22 lks

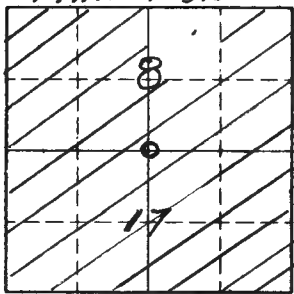
Evidence of Subsequent Corner Restoration Found

Year of search 12/4/84 By K. Booge
Set corner as lost corner - corner set on line
& midway between Sec. corners 7|8 & 8|19
18|17 17|16
set a 2" x 5' iron pipe W/3" brass cap

Bearing Trees, Reference Objects

J. Pine J. Pine J. Pine steel post
9" 9" 8" 8"
N42°W S62°W S28°E East
33.43 13.80 37.66 4.11

J-7 T141N R31W



Sketch

○ Corner ▨ F.S. Land

Relation of Evidence to Record Features Along Section Lines

Section line to sections _____

Object _____

Record distance _____

Measured distance _____

Other Evidence

Describe evidence of use and occupation such as roads, fences, clearings, timber cutting lines, plantations, etc.. Cite source of testimony if any. _____

At time of search:

1. Did you have the record description?

Yes No _____

2. How was search area located?

Pacing, chaining, photos, maps, etc. _____

3. Man hours spent in search 4605

4. Do you think additional search might recover evidence? Yes _____ No

5. Signature KQB

Perpetuation Record

Monument and accessories established. Include brief description of area. _____

Certified corner restoration certificate prepared: Yes No _____

Filed in county records at Cass Co. Date Feb. 85 County Document No. 280564

Identified on aerial photo No. _____ Which is filed at _____

Index No. J-7/8
(Alphabetical - Numerical)LAND CORNER RECORD
(RECTANGULAR SURVEYS)RP-7150-4 (Rev. 6/13/67)
GPO 802-127T. 141 N R. 31 W 5th P Mer. N.F. Chippewa County Cass State Minnesota
Header Corner common to sections 8 17 (West side Anoway Lake)
and

EXISTING SURVEYS

Original Government Survey

Year surveyed 1873 By P.H. Conger
Original monument Post
(Wood post, stone, pile of stones, pipe, etc.)

Bearing Trees

Species Tamarack Tamarack
Diameter 10 in 4 in
Bearing N 13°W S 34°W
Distance 48 lks 49 lks

Subsequent Corner Restoration

Year surveyed 1915 By J. Curo
Where filed or recorded Cass County
Monument Found corner (County Book "C", PG.576.)
(Original, concrete post, iron rod, etc.)

Bearing Trees, Reference Objects

Species _____
Diameter _____
Bearing _____
Distance _____

Original Evidence Found

Year of search 1902-1903 By Corps of Engineers
Monument found Plats indicate monument at corner
and notes indicate two BT's found.

Original Bearing Trees Found

Species Spruce Tam.
Diameter 6" 15"
Bearing _____
Distance _____

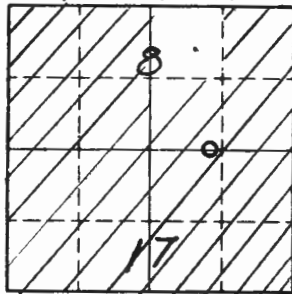
Evidence of Subsequent Corner Restoration Found

Year of search 10-4-84 By K. Booge
Searched for corner - compass & chain distance
falls West of shoreline 130+' - found no
evidence of corner or BT's.

Bearing Trees, Reference Objects

Species _____
Diameter _____
Bearing _____
Distance _____

J-7/B T141N R31W



Sketch

○ Corner ▨ F.S. Land

Relation of Evidence to Record Features Along Section Lines

Section line to sections _____

Object _____

Record distance _____

Measured distance _____

Other Evidence

Describe evidence of use and occupation such as roads, fences, clearings, timber cutting lines, plantations, etc.. Cite source of testimony if any. _____

At time of search:

1. Did you have the record description?

Yes _____ No _____

2. How was search area located?

Pacing, chaining, photos, maps, etc. _____

3. Man hours spent in search _____

4. Do you think additional search might recover evidence? Yes _____ No _____

5. Signature _____

Perpetuation Record

Monument and accessories established. Include brief description of area. _____

Certified corner restoration certificate prepared: Yes No _____

Filed in county records at Cass Co. Date Feb 85 County Document No. 280565

Identified on aerial photo No. _____ Which is filed at _____

Index No. J-7/8
(Alphabetical - Numerical)

LAND CORNER RECORD
(RECTANGULAR SURVEYS)

RD-7150-4 (Rev. 6/15/67)
 GPO 502-127

T. 141 N R. 31 W 5th P. Mer. N.F. Chippewa County Cass State Minnesota
Meadner Corner common to sections 8, 17 (West side Anoway Lake)

EXISTING SURVEYS

Original Government Survey

Year surveyed _____
 Original monument _____
(Wood post, stone, pile of stones, pipe, etc.)

Bearing Trees

Species _____
 Diameter _____
 Bearing _____
 Distance _____

Subsequent Corner Restoration

Year surveyed _____ By _____
 Where filed or recorded _____
 Monument _____
(Original, concrete post, iron rod, etc.)

Bearing Trees, Reference Objects

Species	R. Oak
Diameter	8"
Bearing	S8°W
Distance	37.55

Original Evidence Found

Year of search _____ By _____
 Monument found _____

Original Bearing Trees Found

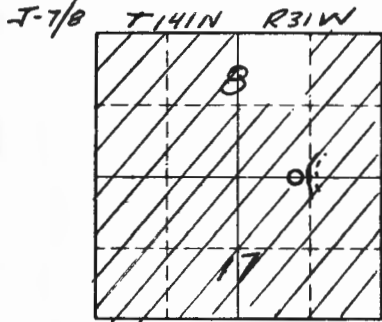
Species _____
 Diameter _____
 Bearing _____
 Distance _____

Evidence of Subsequent Corner Restoration Found

Year of search 12-14-84 By K. Booge
Set M.C. on West side Anoway Lake on line
between S¹/₄ & SE Cor. Sec. 8 & at proportionate
distance to original dist. Set 2" x 5' pipe
with 3" dia. brass cap.

Bearing Trees, Reference Objects

R. Oak	Norway	Steel post	Steel post
8"	30"	8'	8'
N33°W	N60°E	East	West
26.51	6.51	3.06	3.54



Sketch

○ Corner ▨ F.S. Land

Relation of Evidence to Record Features Along Section Lines

Section line to sections _____

Object _____

Record distance _____

Measured distance _____

Other Evidence

Describe evidence of use and occupation such as roads, fences, clearings, timber cutting lines, plantations, etc.. Cite source of testimony if any. _____

At time of search:

1. Did you have the record description?

Yes No _____

2. How was search area located?

Pacing, chaining, photos, maps, etc. _____

3. Man hours spent in search 2hrs

4. Do you think additional search might recover evidence? Yes _____ No

5. Signature KAB

Perpetuation Record

Monument and accessories established. Include brief description of area. _____

Certified corner restoration certificate prepared: Yes No _____

Filed in county records at Cass Co Date Feb 85 County Document No. 280565

Identified on aerial photo No. _____ Which is filed at _____

T. 141 N R. 31 W 5th P Mer. N.F. Chippewa County Cass State Minnesota
Meander Corner common to sections 8 17 (East side Anoway Lake)

EXISTING SURVEYS

Original Government Survey

Year surveyed August 1873 P.H. Conger

Original monument Post
(Wood post, stone, pile of stones, pipe, etc.)

Bearing Trees

Species	<u>Tamarack</u>	<u>Tamarack</u>	_____
Diameter	<u>12 in</u>	<u>4 in</u>	_____
Bearing	<u>N 37° E</u>	<u>S 17° E</u>	_____
Distance	<u>9 lks</u>	<u>7 lks</u>	_____

Subsequent Corner Restoration

Year surveyed 10-4-84 By K. Booge
 Where filed or recorded _____
 Monument Searched for corner - compass & chain
(Original, concrete post, iron rod, etc.)
from East - distance falls in water -
found no evidence of corner or BT's.

Bearing Trees, Reference Objects

Species	_____	<u>Balsam</u>	_____
Diameter	_____	<u>9"</u>	_____
Bearing	_____	<u>N54°E</u>	_____
Distance	_____	<u>37.69</u>	_____

Original Evidence Found

Year of search 1902-1903 By Corps of Engineers
 Monument found Plats indicate monument at corner,
and found BT indicated in notes.

Original Bearing Trees Found

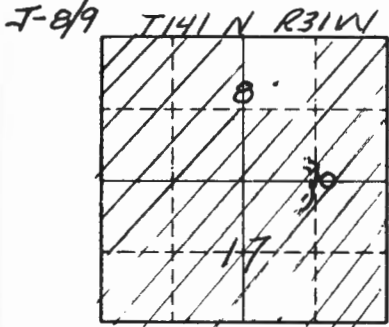
Species	<u>Tam. (Dead)</u>	_____
Diameter	<u>4"</u>	_____
Bearing	<u>S. 17° E.</u>	_____
Distance	<u>7 lks.</u>	_____

Evidence of Subsequent Corner Restoration Found

Year of search 12-14-84 By K. Booge
Set WCMC on E. shore Anoway Lake on line
between 1/2 cor. on S. side Sec. 8 & SE Cor.
Sec. 8. Set 2" x 5' pipe W/3" dia. brass cap.

Bearing Trees, Reference Objects

Norway	<u>Balsam</u>	<u>Steel post</u>	<u>Steelpost</u>
<u>18"</u>	<u>7"</u>	<u>8'</u>	<u>8'</u>
<u>S60°E</u>	<u>S1°E</u>	<u>North</u>	<u>East</u>
<u>43.72</u>	<u>36.16</u>	<u>3.43</u>	<u>4.25</u>



Sketch

○ Corner ▨ F.S. Land

Relation of Evidence to Record Features Along Section Lines

Section line to sections _____
 Object _____
 Record distance _____
 Measured distance _____

Other Evidence

Describe evidence of use and occupation such as roads, fences, clearings, timber cutting lines, plantations, etc.. Cite source of testimony if any. _____

At time of search:

1. Did you have the record description?

Yes No _____

2. How was search area located?

Pacing, chaining, photos, maps, etc. _____

3. Man hours spent in search 2 hrs.

4. Do you think additional search might recover evidence? Yes _____ No

Perpetuation Record

Monument and accessories established. Include brief description of area. _____

Certified corner restoration certificate prepared: Yes No _____

Filed in county records at Cass Co. Date Feb 85 County Document No. 280566

Identified on aerial photo No. _____ Which is filed at _____

5. Signature SMB

Index No. I-9
(Alphabetical - Numerical)BK² PG³ LAND CORNER RECORD
(RECTANGULAR SURVEYS)R9-7150-4 (Rev. 6/13/67)
GPO 802-127T. 141 N R. 31 W 5th P Mer. N.F. Chippewa County Cass State Minnesota
Section 8 Corner common to sections 8, 9, 16 and 17

EXISTING SURVEYS

Original Government Survey

Year surveyed August 1873 P.H. CongerOriginal monument "Corner"
(Wood post, stone, pile of stones, pipe, etc.)

Species	Bearing Trees			
	Aspen	Birch	Birch	Aspen
Diameter	3 in	4 in	5 in	3 in
Bearing	N 48° E	N 27° W	S 48° W	S 59° E
Distance	20 lks	5 lks	7 lks	18 lks

Subsequent Corner Restoration

Year surveyed 1917 By E.B. HorstWhere filed or recorded Cass CountyMonument Found an Aspen Post marking corner & all original BT's. BT's were burned & rotting stumps. He then replaced post with 2" x 48" iron monument & established following ties:

Bearing Trees, Reference Objects

Species	Aspen	Aspen	Aspen	Birch
	Diameter	4 in	4 in	4 in
Bearing	N 52° E	N 55° W	S 47° W	S 55° E
Distance	56.8'	51.3'	51.5'	50.0'

Original Evidence Found

Year of search 1902-1903 By Corps of Engineers
Monument found Plats indicate existing monument at corner and notes indicate BT stps. fd.

Original Bearing Trees Found

Species	Original Bearing Trees Found	
	Birch(stp)	Aspen (stp)
Diameter	4"	3"
Bearing	N 27° W	S 59° E
Distance	5 lks	18 lks

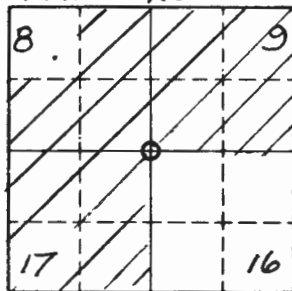
Evidence of Subsequent Corner Restoration Found

Year of search 1962 By P. Meyer
Found existing monument & the SE County BT. (Now stump). He set a 2" dia. x 5' Long Galv. iron monument w/3" dia. brass cap. Then established the following ties:

Bearing Trees, Reference Objects

Oak	Oak	Rock	Cedar Post
7 in	10 in	6'x2'x1.4'	4"x4"x6'
N 41° W	S 55° E	N 33° E	S 55° W
82.2'	58.2'	60.7'	1.87'

J-9 T141N R31W



Sketch

○ Corner ▨ F.S. Land

Relation of Evidence to Record Features Along Section Lines

Section line to sections _____
 Object _____
 Record distance _____
 Measured distance _____

Other Evidence

Describe evidence of use and occupation such as roads, fences, clearings, timber cutting lines, plantations, etc.. Cite source of testimony if any. _____

At time of search:

1. Did you have the record description?

Yes _____ No _____

2. How was search area located?

Pacing, chaining, photos, maps, etc. _____

3. Mon hours spent in search _____

4. Do you think additional search might recover evidence? Yes _____ No _____

5. Signature _____

Perpetuation Record

Monument and accessories established. Include brief description of area. _____

Certified corner restoration certificate prepared: Yes No _____

Filed in county records at Cass Co Date Feb 85 County Document No. 280567

Identified on aerial photo No. _____ Which is filed at _____

Index No. J-9
(Alphabetical - Numerical)

LAND CORNER RECORD
(RECTANGULAR SURVEYS)

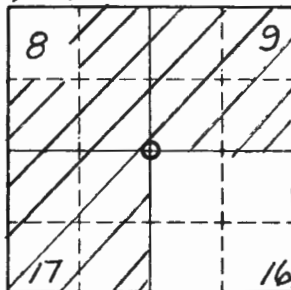
R9-7 150-4 (Rev. 6/13/67)
 GPO 802-127

141 N R. 31 W 5th P Mer. N.F. Chippewa County Cass State Minnesota
 Section _____ Corner common to sections 8, 9, 16 and 17

EXISTING SURVEYS

Original Government Survey	Original Evidence Found												
Year surveyed _____ Original monument _____ <small>(Wood post, stone, pile of stones, pipe, etc.)</small>	Year of search _____ By _____ Monument found _____												
<p style="text-align: center;">Bearing Trees</p> Species _____ Diameter _____ Bearing _____ Distance _____	<p style="text-align: center;">Original Bearing Trees Found</p> Species _____ Diameter _____ Bearing _____ Distance _____												
<p style="text-align: center;">Subsequent Corner Restoration</p>	<p style="text-align: center;">Evidence of Subsequent Corner Restoration Found</p>												
Year surveyed <u>9-13-84</u> By <u>K. Booge</u> Where filed or recorded _____ Monument <u>Searched for corner from location tag</u> <small>(Original, concrete post, iron rod, etc.)</small> <u>on trail to West of corner - compass & chain</u> <u>East - found 2" pipe W/3" dia. brass cap at</u> <u>corner location</u>	Year of search <u>12-14-84</u> By <u>K. Booge</u> <u>Found 1962 BT's as follows: 8" W. Oak,</u> <u>N38°W, 82.2 ft. 12" R. Oak S55°E, 58.2 ft.</u> <u>"X" 6'x2'x1.4' Rock N35°E, 60.7 ft. Cedar</u> <u>post 4"x4"x6' S55°W, 1.87 ft. Reblazed:</u> <u>8" W. Oak N38°W 82.28, 12" R Oak S55°E, 57.46</u>												
<p style="text-align: center;">Bearing Trees, Reference Objects</p> Species _____ Diameter _____ Bearing _____ Distance _____	<p style="text-align: center;">Bearing Trees, Reference Objects</p> <table border="0"> <tr> <td><u>R. Oak</u></td> <td><u>Steel Post</u></td> <td><u>Steel Post</u></td> </tr> <tr> <td><u>10"</u></td> <td><u>8'</u></td> <td><u>8'</u></td> </tr> <tr> <td><u>S36°W</u></td> <td><u>South</u></td> <td><u>East</u></td> </tr> <tr> <td><u>82.77</u></td> <td><u>4.53</u></td> <td><u>3.75</u></td> </tr> </table>	<u>R. Oak</u>	<u>Steel Post</u>	<u>Steel Post</u>	<u>10"</u>	<u>8'</u>	<u>8'</u>	<u>S36°W</u>	<u>South</u>	<u>East</u>	<u>82.77</u>	<u>4.53</u>	<u>3.75</u>
<u>R. Oak</u>	<u>Steel Post</u>	<u>Steel Post</u>											
<u>10"</u>	<u>8'</u>	<u>8'</u>											
<u>S36°W</u>	<u>South</u>	<u>East</u>											
<u>82.77</u>	<u>4.53</u>	<u>3.75</u>											

J-9 T 141N R 31W



Sketch

○ Corner ▨ F.S. Land

Relation of Evidence to Record Features Along Section Lines

Section line to sections _____

Object _____

Record distance _____

Measured distance _____

Other Evidence

Describe evidence of use and occupation such as roads, fences, clearings, timber cutting lines, plantations, etc.. Cite source of testimony if any. _____

At time of search:

1. Did you have the record description?

Yes No _____

2. How was search area located?

Pacing; Chaining, photos, maps, etc. _____

3. Man hours spent in search 2625

4. Do you think additional search might recover evidence? Yes _____ No

5. Signature KIDB

Perpetuation Record

Monument and accessories established. Include brief description of area. (con't)

"X" on 6'x2'x1.4' Rock N35°E, 60.79 ft. Placed 8" steel post beside Rock W/54-9 & 54-3 attached.

Certified corner restoration certificate prepared: Yes No _____

Filed in county records at Oss Co. Date Feb 85 County Document No. 280567

Identified on aerial photo No. _____ Which is filed at _____

Index No. J-11
(Alphabetical - Numerical)BK⁴2 PG⁴LAND CORNER RECORD
(RECTANGULAR SURVEYS)R9-7150-4 (Rev. 6/13/67)
GPO 802-127T. 141 N R. 31 W 5th P Mer. N.F. Chippewa County Cass State Minnesota
Quarter Corner common to sections 9, 16 and _____

EXISTING SURVEYS

Original Government Survey

Year surveyed August 1873 P.H. Conger
Original monument Post
(Wood post, stone, pile of stones, pipe, etc.)

Bearing Trees

Species	<u>N. Pine</u>	<u>N. Pine</u>	_____
Diameter	<u>24 in</u>	<u>20 in</u>	_____
Bearing	<u>N 71°E</u>	<u>S 61°E</u>	_____
Distance	<u>22 lks</u>	<u>32 lks</u>	_____

Subsequent Corner Restoration

Year surveyed _____ By _____
Where filed or recorded _____
Monument _____
(Original, concrete post, iron rod, etc.)

Bearing Trees, Reference Objects

Species	_____	_____	_____
Diameter	_____	_____	_____
Bearing	_____	_____	_____
Distance	_____	_____	_____

Original Evidence Found

Year of search 1962 By R. H. McDonald
Monument found Found no evidence of original corner.

Original Bearing Trees Found

Species	_____	_____	_____
Diameter	_____	_____	_____
Bearing	_____	_____	_____
Distance	_____	_____	_____

Evidence of Subsequent Corner Restoration Found

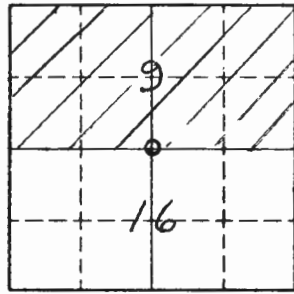
Year of search 1984 By K. Booge
Sept. 14, 1984, Booge found no evidence of original corner. He set a 2½"x5' brass cap mon in the lost position, midpoint and on line between the S.W. and S.E. section corners of Sec. 9. An 8' steel post East 3.53' and BT's.

Bearing Trees, Reference Objects

	<u>Red Oak</u>	<u>Red Oak</u>	<u>Red Oak</u>	<u>Steel</u>
	<u>9 in</u>	<u>7 in</u>	<u>14 in</u>	<u>8' Post</u>
	<u>N 26°E</u>	<u>N 61° W</u>	<u>S 56°E</u>	<u>West</u>
	<u>54.97 ft</u>	<u>41.41 ft</u>	<u>19.63 ft</u>	<u>3.68 ft</u>
	<u>16d nail in base of tree</u>			

J-11

T141N R31W



Sketch

○ Corner ▨ F.S. Land

Relation of Evidence to Record Features Along Section Lines

Section line to sections	_____	_____	_____	_____
Object	_____	_____	_____	_____
Record distance	_____	_____	_____	_____
Measured distance	_____	_____	_____	_____

Other Evidence

Describe evidence of use and occupation such as roads, fences, clearings, timber cutting lines, plantations, etc.. Cite source of testimony if any. _____

At time of search:

1. Did you have the record description?
Yes X No _____

2. How was search area located?
Pacing chaining, photos, maps, etc. _____

3. Man hours spent in search 2hrs

4. Do you think additional search might recover evidence? Yes _____ No X

5. Signature KMB

Perpetuation Record

Monument and accessories established. Include brief description of area. _____

Certified corner restoration certificate prepared: Yes ✓ No _____

Filed in county records at Cass Co. Date Feb 85 County Document No. 280568

Identified on aerial photo No. _____ Which is filed at _____

T. 141 N R. 31 W 5 th P. Mer. N.F. Chippewa County Cass State Minnesota
 Section _____ Corner common to sections 9, 10, 15 and 16

EXISTING SURVEYS

Original Government Survey

Year surveyed August 1873 P.H. Conger
 Original monument Post
(Wood post, stone, pile of stones, pipe, etc.)

Bearing Trees

Species	<u>W. Pine</u>	<u>Aspen</u>	<u>Aspen</u>	<u>Aspen</u>
Diameter	<u>16 in</u>	<u>7 in</u>	<u>6 in</u>	<u>5 in</u>
Bearing	<u>N 63°E</u>	<u>N 51°W</u>	<u>S 0°30'W</u>	<u>S 53°E</u>
Distance	<u>49 lks</u>	<u>23lks</u>	<u>5lks</u>	<u>24lks</u>

Original Evidence Found

Year of search 1962 By J. Ecstrom
 Monument found Found no evidence of original corner.

Original Bearing Trees Found

Species	_____	_____	_____	_____
Diameter	_____	_____	_____	_____
Bearing	_____	_____	_____	_____
Distance	_____	_____	_____	_____

Subsequent Corner Restoration

Year surveyed _____ By _____
 Where filed or recorded _____
 Monument _____
(Original, concrete post, iron rod, etc.)

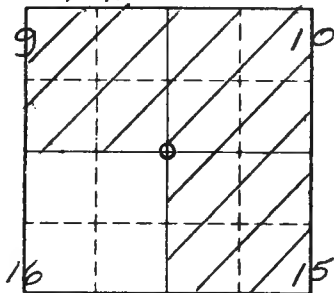
Evidence of Subsequent Corner Restoration Found

Year of search 1984 By K. Booge
Sept. 14, 1984, Booge found no evidence of original corner. He set a 2½"x5' brass cap mon in the lost position, double Prop. between adjacent found section corners.

Bearing Trees, Reference Objects

Species	_____	_____	_____	_____
Diameter	_____	_____	_____	_____
Bearing	_____	_____	_____	_____
Distance	_____	_____	_____	_____

Steel	Bearing Trees, Reference Objects	Steel	Steel	Steel
<u>8' Post</u>	<u>Red Oak</u>	<u>8' Steel Post</u>	<u>8' Post</u>	<u>8' Post</u>
	<u>9 in</u>			
<u>S 45°E</u>	<u>S 10°W</u>	<u>N45°E</u>	<u>N45°W</u>	<u>West</u>
<u>12.41 ft</u>	<u>138.12'</u>	<u>10.91 ft</u>	<u>11.50'</u>	<u>3.10'</u>
	<u>16d nail in base of tree</u>			



Sketch

○ Corner ▨ F.S. Land

Relation of Evidence to Record Features Along Section Lines

Section line to sections _____

Object _____

Record distance _____

Measured distance _____

Other Evidence

Describe evidence of use and occupation such as roads, fences, clearings, timber cutting lines, plantations, etc.. Cite source of testimony if any. _____

At time of search:

1. Did you have the record description?

Yes No _____

2. How was search area located?

Pacing, chaining, photos, maps, etc. _____

3. Man hours spent in search 4605

4. Do you think additional search might recover evidence? Yes _____ No

5. Signature KMB

Perpetuation Record

Monument and accessories established. Include brief description of area. _____

Certified corner restoration certificate prepared: Yes No _____

Filed in county records at Cass Co Date Feb 05 County Document No. 280569

Identified on aerial photo No. _____ Which is filed at _____

Index No. J-15
(Alphabetical - Numerical)

BK² PG² 59

LAND CORNER RECORD
(RECTANGULAR SURVEYS)

R9-7150-4 (Rev. 6/13/67)
 GPO 802-127

T. 141 N R. 31 W 5th P. Mer. N.F. Chippewa County Cass State Minnesota
 Quarter _____ Corner common to sections 10, 15, _____ and _____

EXISTING SURVEYS

Original Government Survey

Year surveyed August 1873 P.H. Conger

Original monument Post
(Wood post, stone, pile of stones, pipe, etc.)

Bearing Trees

Species N. Pine N. Pine _____
 Diameter 14 in 12 in _____
 Bearing N65°E S 63° E _____
 Distance 37 lks 65 lks _____

Subsequent Corner Restoration

Year surveyed _____ By _____

Where filed or recorded _____

Monument _____
(Original, concrete post, iron rod, etc.)

Bearing Trees, Reference Objects

Species _____
 Diameter _____
 Bearing _____
 Distance _____

Original Evidence Found

Year of search 1962 By J. Ecstrom

Monument found Found no evidence of original corner.

Original Bearing Trees Found

Species _____
 Diameter _____
 Bearing _____
 Distance _____

Evidence of Subsequent Corner Restoration Found

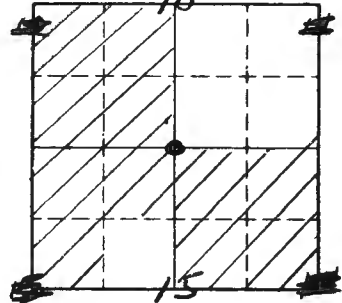
Year of search 1984 By K. Booge

Oct. 4, 1984, Booge found no evidence of original corner. He set a monument in the lost position, midpoint and on line between the S.W. and S.E. Section Corners of Section 10 and ties as follows: (2½" x 5' Brass Cap Mon

Bearing Trees, Reference Objects

Red Oak Red Oak Red Oak Steel
9 in 10 in 6 in 8 Ft. Post
N 13°W N 74°E S 32°W West
26.94 ft 34.62 ft 21.41 ft 2.78 ft
16d nail in base of tree

T-15 T141N. R 31W



Sketch

○ Corner ▨ F.S. Land

Relation of Evidence to Record Features Along Section Lines

Section line to sections _____

Object _____

Record distance _____

Measured distance _____

Other Evidence

Describe evidence of use and occupation such as roads, fences, clearings, timber cutting lines, plantations, etc.. Cite source of testimony if any. _____

At time of search:

1. Did you have the record description?
Yes X No _____

2. How was search area located?
Pacing, chaining photos, maps, etc. _____

3. Mon hours spent in search thrs

4. Do you think additional search might recover evidence? Yes _____ No X

5. Signature KMB

Perpetuation Record

Monument and accessories established. Include brief description of area. _____

Certified corner restoration certificate prepared: Yes ✓ No _____

Filed in county records at Cass Co. Date Feb 85 County Document No. 280570

Identified on aerial photo No. _____ Which is filed at _____

T. 141 N R. 31 W 5th P. Mer. N.F. Chippewa County Cass State Minnesota
 Section _____ Corner common to sections 10, 11, 14 and 15

EXISTING SURVEYS

Original Government Survey

Year surveyed August 1873 P.H. Conger
 Original monument J. Pine 12" - Corner Marker
(Wood post, stone, pile of stones, pipe, etc.)

Bearing Trees

Species	J. Pine	J. Pine	J. Pine	J. Pine
Diameter	<u>10 in</u>	<u>7 in</u>	<u>12 in</u>	<u>10 in</u>
Bearing	<u>N 17°W</u>	<u>N 23°E</u>	<u>S 48°E</u>	<u>S 50°W</u>
Distance	<u>43 lks</u>	<u>23 lks</u>	<u>25 lks</u>	<u>21 lks</u>

Subsequent Corner Restoration

Year surveyed 1962 By J. Ecstrom,
 Where filed or recorded _____
 Monument Found 1½" iron pipe. Harold Curo, says
(Original, concrete post, iron rod, etc.)
father set corner when he was Co. Surveyor.
No record found in Courthouse. This
corner used by R.L.S. Bill Sphan in
subdivision of Section 11.

Bearing Trees, Reference Objects

Species	_____
Diameter	_____
Bearing	_____
Distance	_____

Original Evidence Found

Year of search 1902-1903 By Corps of Engineers
 Monument found Plats indicate monument at corner.

Original Bearing Trees Found

Species	_____
Diameter	_____
Bearing	_____
Distance	_____

Evidence of Subsequent Corner Restoration Found

Year of search 1965 By Witthoeft
Found 1½" pipe 8 lks North of 12" J. Pine
W/FS tag.

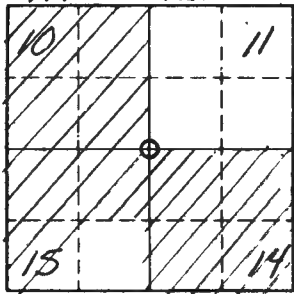
Bearing Trees, Reference Objects

Species	_____
Diameter	_____
Bearing	_____
Distance	_____

T-17

T141N

R31W



Sketch

○ Corner ▨ F.S. Land

Relation of Evidence to Record Features Along Section Lines

Section line to sections _____

Object _____

Record distance _____

Measured distance _____

Other Evidence

Describe evidence of use and occupation such as roads, fences, clearings, timber cutting lines, plantations, etc.. Cite source of testimony if any. _____

At time of search:

1. Did you have the record description?

Yes _____ No _____

2. How was search area located?

Pacing, chaining, photos, maps, etc. _____

3. Man hours spent in search _____

4. Do you think additional search might

recover evidence? Yes _____ No _____

5. Signature _____

Perpetuation Record

Monument and accessories established. Include brief description of area. _____

Certified corner restoration certificate prepared: Yes No _____

Filed in county records at CASS Co Date Feb 95 County Document No. 280571

Identified on aerial photo No. _____ Which is filed at _____

Index No. J-17
(Alphabetical - Numerical)

LAND CORNER RECORD
(RECTANGULAR SURVEYS)

RD-7 150-4 (Rev. 6/13/67)
GPO 802-127

T. 141 N R. 31 W 5th P. Mer. N.F. Chippewa County Cass State Minnesota
Section Corner common to sections 10, 11, 14 and 15

EXISTING SURVEYS

Original Government Survey

Year surveyed _____
Original monument _____
(Wood post, stone, pile of stones, pipe, etc.)

Bearing Trees

Species _____
Diameter _____
Bearing _____
Distance _____

Subsequent Corner Restoration

Year surveyed _____ By _____
Where filed or recorded _____
Monument _____
(Original, concrete post, iron rod, etc.)

Bearing Trees, Reference Objects

Species _____
Diameter _____
Bearing _____
Distance _____

Original Evidence Found

Year of search 8-30-84 By K. Booge
Monument found Searched for corner - found 1 1/2"
pipe in stone mound and 1980 BT's in good
condition. Original Bearing Trees Found
Species J. Pine J. Pine Birch steel post
Diameter 12" 10" 8"
Bearing S3°W N52°E N19°E North
Distance 5.96' 17.48' 32.95' 4.0'

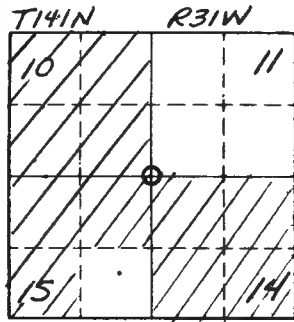
Evidence of Subsequent Corner Restoration Found

Year of search 1-4-85 By K. Booge
Replaced existing iron pipe W/2 1/2" (O.D.) x
2' iron pipe W/3" dia. brass cap.
Added three additional references to the
four existing references that are in good
condition and shown above.

Bearing Trees, Reference Objects

Steel post Steel post Steel post
North N54°W S36°E
3.27 5.85 9.09

J-17



Sketch

○ Corner ▨ F.S. Land

Relation of Evidence to Record Features Along Section Lines

Section line to sections _____

Object _____

Record distance _____

Measured distance _____

Other Evidence

Describe evidence of use and occupation such as roads, fences, clearings, timber cutting lines, plantations, etc.. Cite source of testimony if any. _____

At time of search:

1. Did you have the record description?
Yes No _____

2. How was search area located?
Pacing, chaining photos, maps, etc. _____

3. Man hours spent in search 2 hrs

4. Do you think additional search might recover evidence? Yes _____ No

5. Signature KATZ

Perpetuation Record

Monument and accessories established. Include brief description of area. _____

Certified corner restoration certificate prepared: Yes No _____

Filed in county records at CASS Co Date Feb 85 County Document No. 280571

Identified on aerial photo No. _____ Which is filed at _____

Index No. J-17
(Alphabetical - Numerical)

LAND CORNER RECORD
(RECTANGULAR SURVEYS)

RP-7150-4 (Rev. 6/13/67)
 GPO 802-127

T. 141N R. 31W 5TH Mer. N.F. Chippewa County Cass State Mn.
SECTION Corner common to sections 10, 11, 14 and 15

EXISTING SURVEYS

Original Government Survey

Year surveyed 1873
 Original monument WOOD POST
(Wood post, stone, pile of stones, pipe, etc.)

Bearing Trees

Species	J. PINE	J. PINE	J. PINE	J. PINE
Diameter	<u>12"</u>	<u>7"</u>	<u>10"</u>	<u>12"</u>
Bearing	<u>15</u>	<u>N23°</u>	<u>N17°W</u>	<u>S48°E</u>
Distance	<u>CORNER</u>	<u>231KS</u>	<u>431KS</u>	<u>251KS</u>

Original Evidence Found

Year of search _____ By _____
 Monument found _____

Original Bearing Trees Found

Species	J. Pine	_____	_____	_____
Diameter	<u>10"</u>	_____	_____	_____
Bearing	<u>S50°W</u>	_____	_____	_____
Distance	<u>211KS</u>	_____	_____	_____

Subsequent Corner Restoration

Year surveyed _____ By _____
 Where filed or recorded _____
 Monument 1 1/2" I.P. UP 18"
(Original concrete post, iron rod, etc.)
THIS MON. SET BY JOHN CARO, YEAR UNKNOWN,
ACCORDING TO CASS CO. SURVEYOR. THIS MON.
ALSO ACCEPTED BY R^LS BILL SPANN - AS CORNER

Evidence of Subsequent Corner Restoration Found

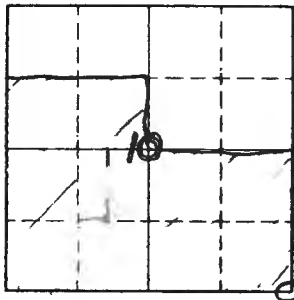
Year of search 1965 By WITTHOFT-EMERY
F.D. L.P. 18" ABOVE 9RD.
8/18/80 - W.N.D. F.D. - 1 1/2" I.P. UP 18" LEANING
81KS N. OF 12" J.P. PINE WITH F.S. TAG

Bearing Trees, Reference Objects

Species _____
 Diameter _____
 Bearing _____
 Distance _____

Bearing Trees, Reference Objects

Species _____
 Diameter _____
 Bearing _____
 Distance _____



Sketch

○ Corner ▨ F.S. Land

Relation of Evidence to Record Features Along Section Lines

Section line to sections _____
 Object _____
 Record distance _____
 Measured distance : _____

Other Evidence

Describe evidence of use and occupation such as roads, fences, clearings, timber cutting lines, plantations, etc.. Cite source of testimony if any. _____

SURVEY LINE TO F.S. STANDARDS RUNS NORTH FROM CORNER

At time of search:

1. Did you have the record description?

Yes _____ No _____

2. How was search area located?

Pacing, chaining, photos, maps, etc. _____

3. Man hours spent in search _____

4. Do you think additional search might recover evidence? Yes _____ No _____

5. Signature _____

Perpetuation Record

Monument and accessories established. Include brief description of area. _____

1965-WITTHOFT-I.P. CORNER LIES 81KS N.O.F

12" J. Pine

8/13/80 - W.N.O.

MADE ROCK MOUND AROUND BASE OF IRON PIPE- ROCK

MOUND IS 1'X1'X1' - TOOK 3 NEW BT'S:

J. PINE 12" S30°W 5.96 MKD T141N R31W S15 BT

J. PINE 16" N52°E 17.48 " T141N R31W S11 BT

BIRCH 8" N19°E 32.95 " T141N R31W S11 BT

STEEL POST WITH F.S. SIGN 4.0. NORTH

Certified corner restoration certificate prepared: Yes _____ No _____

Filed in county records at _____ Date _____ County Document No. _____

Identified on aerial photo No. _____ Which is filed at _____

Index No. J-18
(Alphabetical - Numerical)

*Books
Pg. 27*

LAND CORNER RECORD
(RECTANGULAR SURVEYS)

R9-7150-4 (Rev. 6/13/67)
GPO 802-127

T. 141 R. 31 Mer. N.F. _____ County Cass State _____
WEST 1/4 Corner common to sections _____, _____, _____, _____ and 14

EXISTING SURVEYS

Original Government Survey

Year surveyed _____
Original monument _____
(Wood post, stone, pile of stones, pipe, etc.)

Bearing Trees

Species _____
Diameter _____
Bearing _____
Distance _____

Subsequent Corner Restoration

Year surveyed _____ By _____
Where filed or recorded _____
Monument _____
(Original, concrete post, iron rod, etc.)

Bearing Trees, Reference Objects

Species _____
Diameter _____
Bearing _____
Distance _____

Original Evidence Found

Year of search _____ By _____
Monument found _____

Original Bearing Trees Found

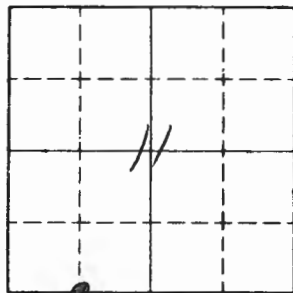
Species _____
Diameter _____
Bearing _____
Distance _____

Evidence of Subsequent Corner Restoration Found

Year of search 10/22/85 By GB, JACK
Fd. 2" x 5" galv. iron pipe set
19" above grd. by Gary Stevenson
Fd BT'S
See Field Book

Bearing Trees, Reference Objects

Species _____
Diameter _____
Bearing _____
Distance _____



Sketch

○ Corner ▨ F.S. Land

Relation of Evidence to Record Features Along Section Lines

Section line to sections _____
 Object _____
 Record distance _____
 Measured distance _____

Other Evidence

Describe evidence of use and occupation such as roads, fences, clearings, timber cutting lines, plantations, etc.. Cite source of testimony if any. _____

At time of search:

1. Did you have the record description?

Yes _____ No _____

2. How was search area located?

Pacing, chaining, photos, maps, etc. _____

3. Man hours spent in search _____

4. Do you think additional search might

recover evidence? Yes _____ No _____

5. Signature _____

Perpetuation Record

Monument and accessories established. Include brief description of area. _____

Certified corner restoration certificate prepared: Yes _____ No _____

Filed in county records at _____ Date _____ County Document No. _____

Identified on aerial photo No. _____ Which is filed at _____

T. 141 R. 31 Mer. N.F. Chippewa County Cass State Minnesota
Quarter Corner common to sections 11, 14 and

EXISTING SURVEYS

Original Government Survey

Year surveyed 1873
 Original monument Post
(Wood post, stone, pile of stones, pipe, etc.)

Bearing Trees
 Species J. Pine J. Pine
 Diameter 10" 10"
 Bearing N12°E S24°E
 Distance 10 Lks 8 Lks

Subsequent Corner Restoration

Year surveyed 1917 By G. L. O.
 Where filed or recorded Washington
 Monument Brass Cap
(Original, concrete post, iron rod, etc.)

Bearing Trees, Reference Objects
 Species N. Pine J. Pine
 Diameter 10" 5"
 Bearing N61½°E S28½°E
 Distance 340.56 123.12

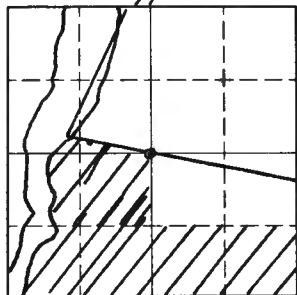
Original Evidence Found

Year of search 1917 By G. L. O.
 Monument found _____

Original Bearing Trees Found
 Species Pine stp Pine stp
 Diameter 15" 14"
 Bearing N12°E S24°E
 Distance 10 Lks 8 Lks

Evidence of Subsequent Corner Restoration Found

Year of search _____ By _____



Sketch

○ Corner ▨ F.S. Land

Relation of Evidence to Record Features Along Section Lines

Section line to sections _____
 Object _____
 Record distance _____
 Measured distance _____

Other Evidence

Describe evidence of use and occupation such as roads, fences, clearings, timber cutting lines, plantations, etc.. Cite source of testimony if any. _____

At time of search:

1. Did you have the record description?

Yes _____ No _____

2. How was search area located?

Pacing, chaining, photos, maps, etc. _____

3. Man hours spent in search _____

4. Do you think additional search might recover evidence? Yes _____ No

5. Signature

R. M. Donald

Perpetuation Record

Monument and accessories established. Include brief description of area. _____

Certified corner restoration certificate prepared: Yes _____ No _____

Filed in county records at _____ Date _____ County Document No. _____

Identified on aerial photo No. _____ Which is filed at _____

Index No. J-19,20
(Alphabetical - Numerical)

Book 5
p 26

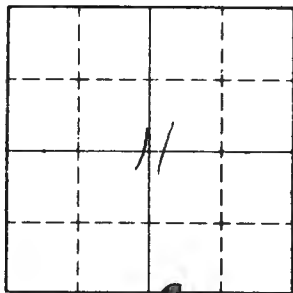
LAND CORNER RECORD
(RECTANGULAR SURVEYS)

R9-7150-4 (Rev. 6/13/67)
 GPO 802-127

T. 141 R. 31 Mer. N.F. _____ County _____ State _____
Indian Resv. Line Corner common to sections _____, _____, _____ and _____

EXISTING SURVEYS

Original Government Survey	Original Evidence Found
Year surveyed _____ Original monument _____ <small>(Wood post, stone, pile of stones, pipe, etc.)</small>	Year of search _____ By _____ Monument found _____
<p style="text-align: center;">Bearing Trees</p> Species _____ Diameter _____ Bearing _____ Distance _____	<p style="text-align: center;">Original Bearing Trees Found</p> Species _____ Diameter _____ Bearing _____ Distance _____
<p style="text-align: center;">Subsequent Corner Restoration</p>	<p style="text-align: center;">Evidence of Subsequent Corner Restoration Found</p>
Year surveyed _____ By _____ Where filed or recorded _____ Monument _____ <small>(Original, concrete post, iron rod, etc.)</small>	Year of search <u>10/22/85</u> By <u>CK, JA, GB</u> <u>Fd. 2" x 3" long galv. pipe with</u> <u>B.C. mkd. set 12" above grd. by</u> <u>Gary Stevenson</u> <u>Fd BT'S</u> <u>See Field Book</u>
<p style="text-align: center;">Bearing Trees, Reference Objects</p> Species _____ Diameter _____ Bearing _____ Distance _____	<p style="text-align: center;">Bearing Trees, Reference Objects</p>



Sketch

○ Corner F.S. Land

Relation of Evidence to Record Features Along Section Lines

Section line to sections _____
 Object _____
 Record distance _____
 Measured distance _____

Other Evidence

Describe evidence of use and occupation such as roads, fences, clearings, timber cutting lines, plantations, etc.. Cite source of testimony if any. _____

At time of search:

1. Did you have the record description?

Yes _____ No _____

2. How was search area located?

Pacing, chaining, photos, maps, etc. _____

3. Man hours spent in search _____

4. Do you think additional search might

recover evidence? Yes _____ No _____

5. Signature _____

Perpetuation Record

Monument and accessories established. Include brief description of area. _____

Certified corner restoration certificate prepared: Yes _____ No _____

Filed in county records at _____ Date _____ County Document No. _____

Identified on aerial photo No. _____ Which is filed at _____

Index No. J-20
(Alphabetical - Numerical)

BOOK 5
pg. 25

LAND CORNER RECORD
(RECTANGULAR SURVEYS)

RD-7 150-4 (Rev. 6/13/67)
GPO 802-127

T. 141 R. 31 Mer. N.F. _____ County Cass State _____
EAST 1/6 Corner common to sections _____, _____, 11 and 14

EXISTING SURVEYS

Original Government Survey

Year surveyed _____
Original monument _____
(Wood post, stone, pile of stones, pipe, etc.)

Bearing Trees

Species _____
Diameter _____
Bearing _____
Distance _____

Subsequent Corner Restoration

Year surveyed _____ By _____
Where filed or recorded _____
Monument _____
(Original, concrete post, iron rod, etc.)

Bearing Trees, Reference Objects

Species _____
Diameter _____
Bearing _____
Distance _____

Original Evidence Found

Year of search _____ By _____
Monument found _____

Original Bearing Trees Found

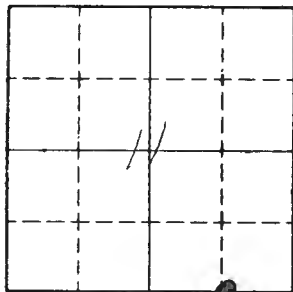
Species _____
Diameter _____
Bearing _____
Distance _____

Evidence of Subsequent Corner Restoration Found

Year of search 10/22/85 By CK-GB-JA
Fd. 2" x 5' galv. pipe with BC.
set by Gary Stevenson
Fd BT'S
See Field Book

Bearing Trees, Reference Objects

Species _____
Diameter _____
Bearing _____
Distance _____



Sketch

○ Corner ▨ F.S. Land

Relation of Evidence to Record Features Along Section Lines

Section line to sections _____
 Object _____
 Record distance _____
 Measured distance _____

Other Evidence

Describe evidence of use and occupation such as roads, fences, clearings, timber cutting lines, plantations, etc.. Cite source of testimony if any. _____

At time of search:

1. Did you have the record description?

Yes _____ No _____

2. How was search area located?

Pacing, chaining, photos, maps, etc. _____

3. Man hours spent in search _____

4. Do you think additional search might

recover evidence? Yes _____ No _____

5. Signature _____

Perpetuation Record

Monument and accessories established. Include brief description of area. _____

Certified corner restoration certificate prepared: Yes _____ No _____

Filed in county records at _____ Date _____ County Document No. _____

Identified on aerial photo No. _____ Which is filed at _____

Index No. J-21
(Alphabetical - Numerical)

Book 1
Pg. 11

LAND CORNER RECORD
(RECTANGULAR SURVEYS)

R9-7 150-4 (Rev. 6/13/67)
GPO 802-127

T. 141 R. 31 Mer. N.F. _____ County Cass State _____
SECTION Corner common to sections 11, 12, 13 and 14

EXISTING SURVEYS

Original Government Survey

Year surveyed _____

Original monument _____
(Wood post, stone, pile of stones, pipe, etc.)

Bearing Trees

Species _____

Diameter _____

Bearing _____

Distance _____

Original Evidence Found

Year of search _____ By _____

Monument found _____

Original Bearing Trees Found

Species _____

Diameter _____

Bearing _____

Distance _____

Subsequent Corner Restoration

Year surveyed _____ By _____

Where filed or recorded _____

Monument _____
(Original, concrete post, iron rod, etc.)

Evidence of Subsequent Corner Restoration Found

Year of search 10/22/85 By CK, JA, GB
Fd. G.W. monument with B.C. Set
+ lush with grd. Placed 3 rocks
Fd BT'S
Mkd BT
See Field Book

Bearing Trees, Reference Objects

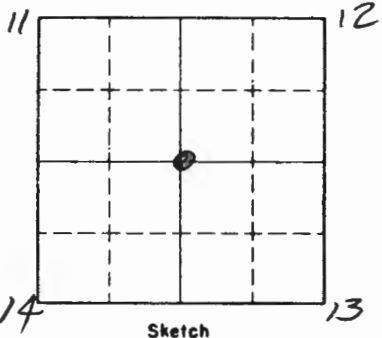
Species _____

Diameter _____

Bearing _____

Distance _____

Bearing Trees, Reference Objects



Sketch

○ Corner ▨ F.S. Land

Relation of Evidence to Record Features Along Section Lines

Section line to sections _____

Object _____

Record distance _____

Measured distance _____

Other Evidence

Describe evidence of use and occupation such as roads, fences, clearings, timber cutting lines, plantations, etc.. Cite source of testimony if any. _____

At time of search:

1. Did you have the record description?

Yes _____ No _____

2. How was search area located?

Pacing, chaining, photos, maps, etc. _____

3. Man hours spent in search _____

4. Do you think additional search might recover evidence? Yes _____ No _____

5. Signature _____

Perpetuation Record

Monument and accessories established. Include brief description of area. _____

Certified corner restoration certificate prepared: Yes _____ No _____

Filed in county records at _____ Date _____ County Document No. _____

Identified on aerial photo No. _____ Which is filed at _____

T. 141 R. 31 Mer. N.F. Chippewa County Hase ^{Cass} State Minnesota
West 1/6 Corner common to sections 12, 13 and

EXISTING SURVEYS

Original Government Survey

Year surveyed 1917
Original monument Iron post w/ Brass Cap
(Wood post, stone, pile of stones, pipe, etc.)

Bearing Trees

Species Y. Pine ELM
Diameter 12" 12"
Bearing N48 3/4° E S29° W
Distance 143.89' 232.32'

Subsequent Corner Restoration

Year surveyed _____ By _____
Where filed or recorded _____
Monument _____
(Original, concrete post, iron rod, etc.)

Bearing Trees, Reference Objects

Species _____
Diameter _____
Bearing _____
Distance _____

Original Evidence Found

Year of search 1962 By Robert H McDonald
Monument found Iron post w/ Brass Cap

Original Bearing Trees Found

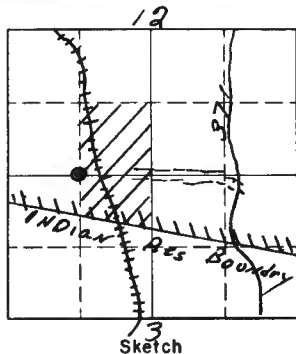
Species _____
Diameter _____
Bearing _____
Distance _____

Evidence of Subsequent Corner Restoration Found

Year of search 1962 By Robert H McDonald
Found the iron post w/ brass
Cap on North edge of old
road, post is leaning South
and brass Cap is turned
around

Relation of Evidence to Record Features Along Section Lines

Section line to sections _____
 Object _____
 Record distance _____
 Measured distance _____



Sketch

○ Corner ▨ F.S. Land

Other Evidence

Describe evidence of use and occupation such as roads, fences, clearings, timber cutting lines, plantations, etc.. Cite source of testimony if any. F.S. TAG ON 8" ASPEN
COR. BEARS S, 10° E COR. IS BETWEEN TAG AND
OLD ROAD

At time of search:

1. Did you have the record description?

Yes No _____

2. How was search area located?

Pacing, chaining, photos, maps, etc. Chaining, Maps

3. Man hours spent in search _____

4. Do you think additional search might

recover evidence? Yes _____ No _____

5. Signature

B.H.M. Donald

Perpetuation Record

Monument and accessories established. Include brief description of area. _____

Certified corner restoration certificate prepared: Yes _____ No _____

Filed in county records at _____ Date _____ County Document No. _____

Identified o serial photo No. _____ Which is filed at _____

Index No. J-23
(Alphabetical - Numerical)

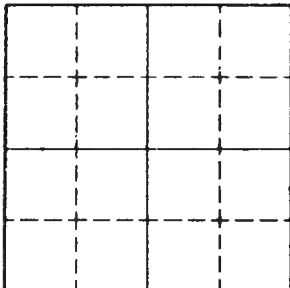
LAND CORNER RECORD
(RECTANGULAR SURVEYS)

RD-7150-4 (Rev. 6/13/67)
 GPO 802-127

T. 141 R. 31 Mer. N.F. Chippewa County Cass State Mn
Quater Corner common to sections 12, 13, and _____

EXISTING SURVEYS

Original Government Survey	Original Evidence Found
Year surveyed <u>1917 GLO</u>	Year of search _____ By _____
Original monument _____ <small>(Wood post, stone, pile of stones, pipe, etc.)</small>	Monument found _____
Bearing Trees	Original Bearing Trees Found
Species _____	Species _____
Diameter _____	Diameter _____
Bearing _____	Bearing _____
Distance _____	Distance _____
Subsequent Corner Restoration	Evidence of Subsequent Corner Restoration Found
Year surveyed _____ By _____	Year of search <u>7/13/77</u> By <u>Miles Stefer</u>
Where filed or recorded _____	<u>found remains of 1917 GLO - placed a</u>
Monument _____ <small>(Original, concrete post, iron rod, etc.)</small>	<u>6" x 6" x 24" concrete post with brass</u>
	<u>caps.</u>
Bearing Trees, Reference Objects	Bearing Trees, Reference Objects
Species _____	<u>Red Oak</u> <u>W Oak</u> <u>W. Ash.</u> <u>Sign Post</u>
Diameter _____	<u>6"</u> <u>6"</u> <u>4"</u> <u>2' E</u>
Bearing _____	<u>S52°E</u> <u>S6°E</u> <u>S25°W</u>
Distance _____	<u>45.88'</u> <u>45.82'</u> <u>26.12'</u>



Sketch

Corner F.S. Land

Relation of Evidence to Record Features Along Section Lines

Section line to sections _____
Object _____
Record distance _____
Measured distance _____

Other Evidence

Describe evidence of use and occupation such as roads, fences, clearings, timber cutting lines, plantations, etc.. Cite source of testimony if any. _____

At time of search:

1. Did you have the record description?

Yes _____ No _____

2. How was search area located?

Pacing, chaining, photos, maps, etc. _____

3. Man hours spent in search _____

4. Do you think additional search might recover evidence? Yes _____ No _____

Perpetuation Record

Monument and accessories established. Include brief description of area. _____

CERTIFICATE FILED

Certified corner restoration certificate prepared: Yes No by Milo Stefan

Filed in county records of case Date 8/10/81 County Document No. 258608

5. Signature _____

Identified on aerial photo No. _____ Which is filed at _____

Index No. J-24
(Alphabetical - Numerical)

Book 3
pg. 78

LAND CORNER RECORD
(RECTANGULAR SURVEYS)

RP-7150-4 (Rev. 6/13/67)
GPO 802-127

T. 141N R. 31W Mer. N.F. Chip County Cass State Mn.
East 1/16 Corner common to sections 12 and 13

EXISTING SURVEYS

Original Government Survey

Year surveyed _____
Original monument _____
(Wood post, stone, pile of stones, pipe, etc.)

Bearing Trees

Species _____
Diameter _____
Bearing _____
Distance _____

Subsequent Corner Restoration

Year surveyed _____ By _____
Where filed or recorded _____
Monument _____
(Original, concrete post, iron rod, etc.)

Bearing Trees, Reference Objects

Species W. Oak
Diameter 10"
Bearing S18E
Distance 150.90'

Original Evidence Found

Year of search _____ By _____
Monument found _____

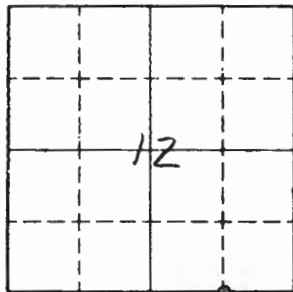
Original Bearing Trees Found

Species _____
Diameter _____
Bearing _____
Distance _____

Evidence of Subsequent Corner Restoration Found

Year of search 4/19/85 By CK-GB-TF
Dug hole 30"x40" 42" deep. No iron was
found. Set 50d spike at midpoint and
straight line between sec. Cor. & 1/4 cor.
Fd. G10 BT. Oak stub 20" x 48 high S15E
160.4. from spike. No evidence of other BT.

Bearing Trees, Reference Objects



Sketch

○ Corner ▨ F.S. Land

Relation of Evidence to Record Features Along Section Lines

Section line to sections _____
 Object _____
 Record distance _____
 Measured distance _____

Other Evidence

Describe evidence of use and occupation such as roads, fences, clearings, timber cutting lines, plantations, etc.. Cite source of testimony if any. _____

At time of search:

1. Did you have the record description?

Yes _____ No _____

2. How was search area located?

Pacing, chaining, photos, maps,
 etc. _____

3. Man hours spent in search _____

4. Do you think additional search might

recover evidence? Yes _____ No _____

5. Signature _____

Perpetuation Record

Monument and accessories established. Include brief description of area. _____

Certified corner restoration certificate prepared: Yes _____ No _____

Filed in county records at _____ Date _____ County Document No. _____

Identified on aerial photo No. _____ Which is filed at _____

Index No. J 25
(Alphabetical - Numerical)

LAND CORNER RECORD
(RECTANGULAR SURVEYS)

RD-7150-4 (Rev. 6/13/67)
 GPO 802-127

T. 141 R. 31 5th Mer. N.F. Chippewa County Cass State Minnesota
Northeast Section Corner common to sections 13, 12, 7, 18-14-30 and

EXISTING SURVEYS

Original Government Survey

Year surveyed 1873 P.H. Conger
 Original monument wood post
(Wood post, stone, pile of stones, pipe, etc.)

Bearing Trees

Species	<u>w. pine</u>	<u>Aspen</u>	<u>Aspen</u>	<u>w. pine</u>
Diameter	<u>24"</u>	<u>8"</u>	<u>10"</u>	<u>9"</u>
Bearing	<u>N 30-30 E</u>	<u>N 23 W</u>	<u>S 12 W</u>	<u>S 1 W</u>
Distance	<u>9 LKS</u>	<u>35 LKS</u>	<u>135 LKS</u>	<u>235 LKS</u>

Original Evidence Found

Year of search _____ By _____
 Monument found _____

Original Bearing Trees Found

Species	_____	_____	_____	_____
Diameter	_____	_____	_____	_____
Bearing	_____	_____	_____	_____
Distance	_____	_____	_____	_____

Subsequent Corner Restoration

Year surveyed 1911 By John Curo
 Where filed or recorded C. B. C. A. P. 384-385
 Monument End wood stake set previously from
(Original, concrete post, iron rod, etc.)
old quit B.L.S. set 2x48" capped lip.

1912 - M. A. Kemp - fnd lip as set by Curo

Bearing Trees, Reference Objects

Species	_____	_____	_____	_____
Diameter	_____	_____	_____	_____
Bearing	_____	_____	_____	_____
Distance	_____	_____	_____	_____

Evidence of Subsequent Corner Restoration Found

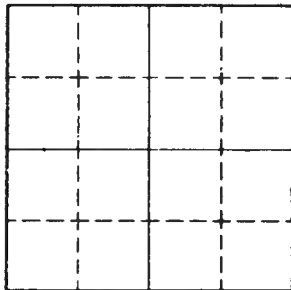
Year of search 1917 By General Land Office
Found SW BT & 2" pipe as set in 1911 by Curo.
Set a 2"x36" iron pipe w/ brass cap

1921 State Hwy. Dept. map shows corner 1409.6' E. of @.

Bearing Trees, Reference Objects

<u>Oak</u>	<u>Oak</u>	<u>Pine</u>	<u>Pine</u>
<u>5"</u>	<u>12"</u>	<u>4"</u>	<u>5"</u>
<u>N 39 E</u>	<u>S 54 E</u>	<u>S 20 1/4 W</u>	<u>N 29 W</u>
<u>265 LKS</u>	<u>15 LKS</u>	<u>133 LKS</u>	<u>116 LKS.</u>

(1917 BT's)



Sketch

Corner F.S. Land

At time of search:

1. Did you have the record description?

Yes _____ No _____

2. How was search area located?

Pacing, chaining, photos, maps,
etc. _____

3. Man hours spent in search _____

4. Do you think additional search might
recover evidence? Yes _____ No _____

5. Signature _____

J 25

Relation of Evidence to Record Features Along Section Lines

Section line to sections _____

Object _____

Record distance _____

Measured distance _____

Other Evidence

Describe evidence of use and occupation such as roads, fences, clearings, timber cutting lines, plantations, etc.. Cite source of testimony if any. 1978 Walt Curro found monuments at NE, E 1/4 + S 1/4 corner on E. line of Sec. 12 + S 1/4 corner Sec. 12. He set 1" x 20" I.P. for corner. BI

1985 Cass Co. Surveyor's Office + USFS technician replace 1" x 20" I.P. w/ 4" x 20" iron pipe down 6" + replace 1" I.P. on E. side. BT's: 17" N. Pine N 31 W 82.90'; 18" W. Oak N 41 E 172.85' (1919); 10" W. Oak S 48 E 49.85'; 11" W. Oak S 11 W 69.25'.

Perpetuation Record Book 9 Page 13

Monument and accessories established. Include brief description of area. _____

1988/July 26 - Landecker - Stevenson & Assoc. crew found USFS monument in place and 1985 BT's in good condition. This corner was considered a perpetuation of the original corner as established by previous surveys.

Certified corner restoration certificate prepared: Yes No _____

Filed in county records of Walker

Date 5/25/89

County Document No. 312368

Identified on aerial photo No. _____

Which is filed at _____

Index No. JK-1920
(Alphabetic - Numerical)

LAND CORNER RECORD
(RECTANGULAR SURVEYS)

RP-7150-4 (Rev. 6/13/67)
GPO 802-127

T. 146 N. R. 31 W. 5 Mer. N.F. Chippewa County Cass State Mn
Reservation Mile Post #21 Corner common to sections _____ and _____

EXISTING SURVEYS

Original Government Survey

Year surveyed Dec. 1873
Original monument post
(Wood post, stone, pile of stones, pipe, etc.)

Bearing Trees

Species Nor. Pine Nor. Pine
Diameter 22" 28"
Bearing S 26° E N 13° E
Distance 4 lks 34 lks
(2.64') (22.44')

Subsequent Corner Restoration

Year surveyed Aug-Nov. 1917 By G.L.O.
Where filed or recorded page 11 of GLO notes from St. Paul
Monument no monument set
(Original, concrete post, iron rod, etc.)

Bearing Trees, Reference Objects

Species no new trees
Diameter _____
Bearing _____
Distance _____

Original Evidence Found

Year of search Aug-Nov. 1917 By G.L.O.
Monument found none stated

Original Bearing Trees Found

Species notes just say original BT's found
Diameter _____
Bearing _____
Distance _____

Evidence of Subsequent Corner Restoration Found

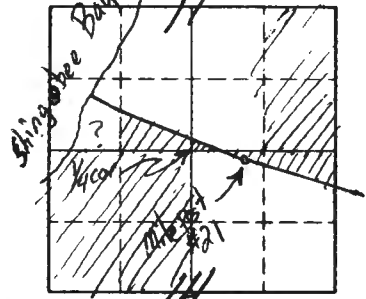
Year of search _____ By _____

Bearing Trees, Reference Objects

T141N R31W

Relation of Evidence to Record Features Along Section Lines

JK-1920



Sketch

○ Corner ▨ F.S. Land

Section line to sections _____

Object _____

Record distance _____

Measured distance _____

Other Evidence

Describe evidence of use and occupation such as roads, fences, clearings, timber cutting lines, plantations, etc.. Cite source of testimony if any. _____

At time of search:

1. Did you have the record description?
Yes _____ No _____

2. How was search area located?
Pacing, chaining, photos, maps,
etc. _____

3. Man hours spent in search _____

4. Do you think additional search might
recover evidence? Yes _____ No _____

5. Signature _____

Perpetuation Record

Monument and accessories established. Include brief description of area. _____

Certified corner restoration certificate prepared: Yes _____ No _____

Filed in county records at _____ Date _____ County Document No. _____

Identified on aerial photo No. _____ Which is filed at _____

Index No. KL-25

(Alphabetical - Numerical)

LAND CORNER RECORD

(RECTANGULAR SURVEYS)

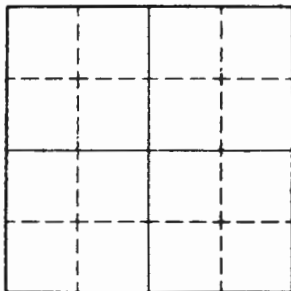
R9-7150-4 (Rev. 6/13/67)

GPO 802-127

T. 141 R. 31 Mer. N.F. Chippewa County Cass State MN
S. Boundary of Indian Reservation Corner common to sections 18, 13, and _____

EXISTING SURVEYS

Original Government Survey	Original Evidence Found
Year surveyed <u>1917 GLO</u>	Year of search _____ By _____
Original monument _____ (Wood post, stone, pile of stones, pipe, etc.)	Monument found _____
Bearing Trees	Original Bearing Trees Found
Species _____	Species _____
Diameter _____	Diameter _____
Bearing _____	Bearing _____
Distance _____	Distance _____
Subsequent Corner Restoration	Evidence of Subsequent Corner Restoration Found
Year surveyed _____ By _____	Year of search <u>9/12/62</u> By <u>Milo Stefan</u>
Where filed or recorded _____	<u>found monument in good condition</u>
Manument _____ (Original, concrete post, iron rod, etc.)	_____
_____	_____
Bearing Trees, Reference Objects	Bearing Trees, Reference Objects
Species _____	<u>Oak</u> <u>Oak</u> <u>Cedar Post</u>
Diameter _____	<u>7"</u> <u>8"</u> <u>4" x 4" x 72"</u>
Bearing _____	<u>S84½°W</u> <u>N54°W</u> <u>N69½°W</u>
Distance _____	<u>48.07'</u> <u>57.10'</u> <u>15.80'</u>



Sketch

Corner F.S. Land

Relation of Evidence to Record Features Along Section Lines

Section line to sections _____

Object _____

Record distance _____

Measured distance _____

Other Evidence

Describe evidence of use and occupation such as roads, fences, clearings, timber cutting lines, plantations, etc.. Cite source of testimony if any. _____

At time of search:

1. Did you have the record description?

Yes _____ No _____

2. How was search area located?

Pacing, chaining, photos, maps, etc. _____

3. Man hours spent in search _____

4. Do you think additional search might recover evidence? Yes _____ No _____

5. Signature _____

Perpetuation Record

Monument and accessories established. Include brief description of area. _____

CERTIFICATE FILED

Certified corner restoration certificate prepared: *c* by *Milo Stefan* Yes _____ No _____

Filed in county records at *Cass* Date *6/14/79* County Document No *246280*

Identified on aerial photo No. _____ Which is filed at _____

Index No. L-9 W.C. B-2, P-2
(Alphabetical - Numerical)LAND CORNER RECORD
(RECTANGULAR SURVEYS)

R9-5680-11 (5/12/81)

T. 141 N R. 31 W Mer. N.F. 5TH CHIP County CASS State MINN
W.C. To 1/4 Corner common to sections 16 and 17

EXISTING SURVEYS

Original Government Survey

Year surveyed 1873
Original monument Wood Post
(Wood post, stone, pile of stones, pipe, etc.)

	Bearing Trees
Species <u>TAM.</u>	<u>TAM.</u>
Diameter <u>10"</u>	<u>10"</u>
Bearing <u>S 50 E</u>	<u>S 8 E</u>
Distance <u>5 1/2 MS</u>	<u>23 MS</u>
<u>3.3'</u>	<u>15.18'</u>

Subsequent Corner Restoration

Year surveyed _____ By _____
Where filed or recorded _____
Monument No RECORD OF ANY RESTORATION
(Original, concrete post, iron rod, etc.)
located.

Bearing Trees, Reference Objects

Species _____
Diameter _____
Bearing _____
Distance _____

Original Evidence Found

Year of search 1977 By STEVEN Y KRAUSE
Monument found NONE

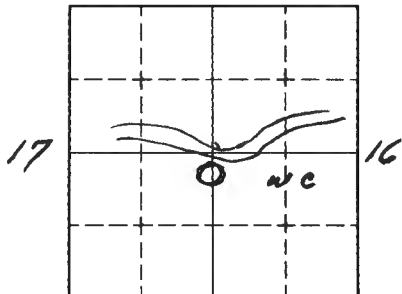
Original Bearing Trees Found

Species NONE
Diameter _____
Bearing _____
Distance _____

Evidence of Subsequent Corner Restoration Found

Year of search 1977 By STEVEN Y KRAUSE
2" X 5' IRON PIPE - SIMILAR TO
OTHER COUNTY CORNERS.

Relation of Evidence to Record Features Along Section Lines



Sketch

○ Corner ▨ F.S. Land

Section line to sections _____
 Object _____
 Record distance _____
 Measured distance _____

Other Evidence

Describe evidence of use and occupation such as roads, fences, clearings, timber cutting lines, plantations, etc. Cite source of testimony if any. W.C. WAS SET AT 39.00 CHAINS.

At time of search:

1. Did you have the record description?
 Yes X No _____

2. How was search area located?
 Pacing, chaining, photos, maps, etc. _____

3. Man hours spent in search 4

4. Do you think additional search might recover evidence? Yes _____ No ✓

5. Signature MEL

Perpetuation Record

Monument and accessories established. Include brief description of area. W.C. FALLS AT EDGE OF RIVER BOTTOM SEDGE MEADOW & BRUSH LINE. OLD RIVER CHANNEL JUST A FEW FEET NORTH OF PIPE. PLACED 3"X3" X 10' TAM STAKE & NEW LOCATION POSTER S 64°W, 25.2' ON 10" B. SPRUCE.

Certified corner restoration certificate prepared: Yes _____ No _____

Filed in county records at _____ Date _____ County Document No. _____

Identified on aerial photo No. _____ Which is filed at _____

Index No. L-13
(Alphabetical - Numerical)

LAND CORNER RECORD
(RECTANGULAR SURVEYS)

RP-7 150-4 (Rev. 6/13/67)
GPO 802-127

T. 141 R. 31 Mer. N.F. CHIPPEWA County CASS State MN
QUARTER BET. Corner common to sections 15 and 16

EXISTING SURVEYS

Original Government Survey

Year surveyed 1873 P.H. CONGER
Original monument WOOD POST
(Wood post, stone, pile of stones, pipe, etc.)

Bearing Trees

Species	Diameter	Bearing	Distance
<u>TAM.</u>	<u>5</u>	<u>NS2E</u>	<u>30 LKS.</u>
<u>TAM.</u>	<u>6</u>	<u>N35W</u>	<u>20 LKS.</u>
			<u>19.8'</u>
			<u>13.2'</u>

Subsequent Corner Restoration

Year surveyed _____ By _____
Where filed or recorded _____
Monument _____
(Original, concrete post, iron rod, etc.)

Bearing Trees, Reference Objects

Species	Diameter	Bearing	Distance
_____	_____	_____	_____
_____	_____	_____	_____
_____	_____	_____	_____

Original Evidence Found

Year of search _____ By _____
Monument found _____

Original Bearing Trees Found

Species	Diameter	Bearing	Distance
_____	_____	_____	_____
_____	_____	_____	_____
_____	_____	_____	_____

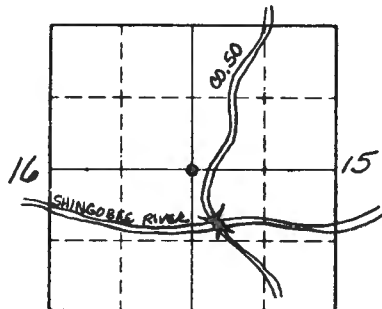
Evidence of Subsequent Corner Restoration Found

Year of search 6-14-77 By CK-MS-RO

SEE BACK
SEARCHED FOR 1/4 COR. 1977
SET WILLOW STAKE w/ NAIL IN TOP
MAY HAVE STUMPS OF ORIG. TAM. BT'S.

Bearing Trees, Reference Objects

DON'T FIT VERY GOOD FOR BEARINGS
N43W 13' ROTTEN STP. LEANING
N60E 21' ROTTEN STP. LEANING
NO STAKE COULD BE FOUND IN BOG
HEAVY BURN YEARS AGO



Sketch

○ Corner ▨ F.S. Land

Relation of Evidence to Record Features Along Section Lines

Section line to sections _____
 Object _____
 Record distance _____
 Measured distance _____

Other Evidence

Describe evidence of use and occupation such as roads, fences, clearings, timber cutting lines, plantations, etc.. Cite source of testimony if any. _____

TIE TO COR. BY TRAVESE FROM SOUTH SEC. COR.
4-22-82 CK SEARCH BY M.S. R.O. CK. 1977
FD. 1 1/2" X 36" WILLOW STAKE WITH GALVANIZED NAIL ON TOP
SET 3" X 3" X 16' FISH POST NORTH OF WILLOW STAKE
PILE 3 LARGE ROCK AROUND POSTS
PUT FSLP ON 10" BALM-GILEAD N39E 7.6' FROM STAKES
APPROX. 500' WEST OF CO. 50 - APPROX 100' SOUTH OF BASE OF HIGH RIDGE

Perpetuation Record

Monument and accessories established. Include brief description of area. _____

At time of search:

1. Did you have the record description?

Yes _____ No _____

2. How was search area located?

Pacing, chaining, photos, maps,
 etc. _____

3. Man hours spent in search _____

4. Do you think additional search might

recover evidence? Yes _____ No _____

5. Signature Carl Kramer

Certified corner restoration certificate prepared: Yes _____ No _____

Filed in county records at _____ Date _____ County Document No. _____

Identified on aerial photo No. _____ Which is filed at _____

Index No. L-13
(Alphabetical - Numerical)

LAND CORNER RECORD
(RECTANGULAR SURVEYS)

RP-7 150-4 (Rev. 6/13/67)
 GPO 802-127

T. 141 N R. 31 W 5th Mer. N.F. Chippewa County Cass State Minnesota
1/4 Section Corner common to sections 15, 16, and _____

EXISTING SURVEYS

Original Government Survey

Year surveyed August 1873 By P.H. Conger
 Original monument Post
(Wood post, stone, pile of stones, pipe, etc.)

Bearing Trees

Species Tamarack Tamarack
 Diameter 5 in 6 in
 Bearing N 52° E N 35° W
 Distance 30 lks 20 lks

Subsequent Corner Restoration

Year surveyed 1962 By J. Ecstrom
 Where filed or recorded Cass County
 Monument Found no evidence of original corner,
(Original, concrete post, iron rod, etc.)

Bearing Trees, Reference Objects

Species _____
 Diameter _____
 Bearing _____
 Distance _____

Original Evidence Found

Year of search 1936 By C.C.C.
 Monument found Found metal location poster on 7"
Jack Pine, N82°E, 0.24 chains; approx. location
to 4" Aspen post standing 48" above ground.
Original Bearing Trees Found

Species _____
 Diameter _____
 Bearing _____
 Distance _____

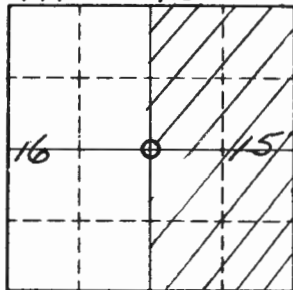
Evidence of Subsequent Corner Restoration Found

Year of search 1977 By Stefan
North Country Trail R.O.W.

Bearing Trees, Reference Objects

Species _____
 Diameter _____
 Bearing _____
 Distance _____

L-13 T141N R31W



Sketch

○ Corner ▨ F.S. Land

Relation of Evidence to Record Features Along Section Lines

Section line to sections _____

Object _____

Record distance _____

Measured distance _____

Other Evidence

Describe evidence of use and occupation such as roads, fences, clearings, timber cutting lines, plantations, etc.. Cite source of testimony if any. _____

At time of search:

1. Did you have the record description?

Yes _____ No _____

2. How was search area located?

Pacing, chaining, photos, maps, etc. _____

3. Man hours spent in search _____

4. Do you think additional search might recover evidence? Yes _____ No _____

5. Signature _____

Perpetuation Record

Monument and accessories established. Include brief description of area. _____

Certified corner restoration certificate prepared: Yes No _____

Filed in county records at Cass Co Date FEB 85 County Document No. 280572

Identified on aerial photo No. _____ Which is filed at _____

Index No. L-13
(Alphabetical - Numerical)

LAND CORNER RECORD
(RECTANGULAR SURVEYS)

R9-7150-4 (Rev. 6/13/67)
 GPO 502-127

T. 141 N R. 31 W 5th P. Mer. N.F. Chippewa County Cass State Minnesota
1/4 Section Corner common to sections 15, 16 and _____

EXISTING SURVEYS

Original Government Survey

Year surveyed _____
 Original monument _____
(Wood post, stone, pile of stones, pipe, etc.)

Bearing Trees

Species _____
 Diameter _____
 Bearing _____
 Distance _____

Original Evidence Found

Year of search _____ By _____
 Monument found _____

Original Bearing Trees Found

Species _____
 Diameter _____
 Bearing _____
 Distance _____

Subsequent Corner Restoration

Year surveyed 9-14-84 By K. Booge
 Where filed or recorded _____
 Monument Searched for corner - talked to C. Krause - said he & Stefan had set squared Ash where thought corner was from search made. Found Ash post. Tie into wood post for further verification.
(Original, concrete post, iron rod, etc.)

Bearing Trees, Reference Objects

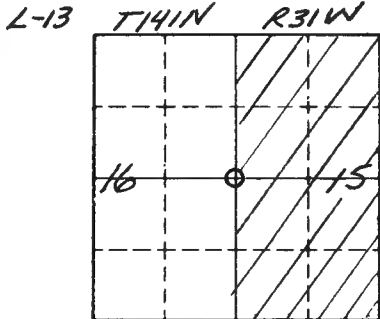
Species _____ Ash _____
 Diameter _____ 8" _____
 Bearing _____ N66°W _____
 Distance _____ 54.96 _____

Evidence of Subsequent Corner Restoration Found

Year of search 12-27-84 By K. Booge
 Above position not used. Set this corner by "lost corner" method - midway & on line between post 9 | 10 and 16 | 15. Set a 2" x 5' iron pipe 16 | 19 21 | 22 Set 2" x 5' iron pipe W/3" dia. brass cap.

Bearing Trees, Reference Objects

Ash _____ Ash _____ Ash _____ Steel post _____
7" 6" 19" 8"
N26°W N17°E N62°E South
25.55 34.59 41.06 4.47



Sketch

○ Corner ▨ F.S. Land

Relation of Evidence to Record Features Along Section Lines

Section line to sections _____
 Object _____
 Record distance _____
 Measured distance _____

Other Evidence

Describe evidence of use and occupation such as roads, fences, clearings, timber cutting lines, plantations, etc.. Cite source of testimony if any. _____

At time of search:

1. Did you have the record description?

Yes No _____

2. How was search area located?

Pacing, chaining, photos, maps, etc. _____

3. Man hours spent in search 4 hrs

4. Do you think additional search might

recover evidence? Yes _____ No

Perpetuation Record

Monument and accessories established. Include brief description of area. _____

Certified corner restoration certificate prepared: Yes No _____

Filed in county records at Cass Co. Date Feb 85 County Document No. 280572

Identified on aerial photo No. _____ Which is filed at _____

5. Signature L-13

Index No. L-17
(Alphabetical - Numerical)

BOOK # 1
PAGE # 37

LAND CORNER RECORD
(RECTANGULAR SURVEYS)

RS-5680-11 (5/12/64)

T. 141 R. 31 Mer. N.F. Chippewa County Cass State MINNESOTA
Quarter Corner common to sections 14, 15, and

EXISTING SURVEYS

Original Government Survey

Year surveyed _____
Original monument Post
(Wood post, stone, pile of stones, pipe, etc.)

Bearing Trees
Species S. Pine S. Pine
Diameter 8" 9"
Bearing N27°E S10°W
Distance 5.28' 15.18'

Subsequent Corner Restoration

Year surveyed _____ By _____
Where filed or recorded _____
Monument _____
(Original, concrete post, iron rod, etc.)

Bearing Trees, Reference Objects

Species _____
Diameter _____
Bearing _____
Distance _____

Original Evidence Found

Year of search 1962 By Robert H McDonald
Monument found None

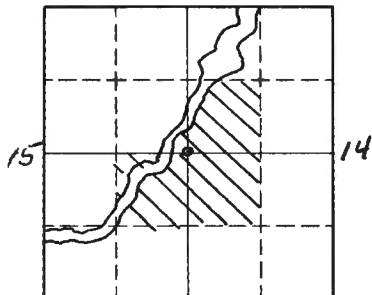
Original Bearing Trees Found

Species _____
Diameter _____
Bearing _____
Distance _____

Evidence of Subsequent Corner Restoration Found

Year of search _____ By _____

Relation of Evidence to Record Features Along Section Lines



Sketch

○ Corner ▨ F.S. Land

Section line to sections _____
 Object _____
 Record distance _____
 Measured distance _____

Other Evidence

Describe evidence of use and occupation such as roads, fences, clearings, timber cutting lines, plantations, etc.. Cite source of testimony if any. _____

At time of search:

1. Did you have the record description?

Yes No _____

2. How was search area located?

Pacing, chaining, photos, maps,
 etc. Chaining Maps

3. Man hours spent in search 5

4. Do you think additional search might

recover evidence? Yes _____ No

5. Signature

[Handwritten Signature]

Perpetuation Record

Monument and accessories established. Include brief description of area. _____

Certified corner restoration certificate prepared: Yes _____ No _____

Filed in county records at _____ Date _____ County Document No. _____

Identified on aerial photo No. _____ Which is filed at _____

Index No. L 25
(Alphabetical - Numerical)

LAND CORNER RECORD
(RECTANGULAR SURVEYS)

R9-7150-4 (Rev. 6/13/67)
GPO 302-127

T. 141 R. 31 5th Mer. N.F. Chippewa County CSS State Minnesota
Quarter Corner common to sections 13 18-141-30 and _____

EXISTING SURVEYS

Original Government Survey

Year surveyed 1873 P.H. Conger
Original monument Wood Post
(Wood post, stone, pile of stones, pipe, etc.)

Species Aspen Birch Bearing Trees
Diameter 14" 8"
Bearing S72E N85 1/2 W
Distance 11 LKS 5 LKS

Original Evidence Found

Year of search _____ By _____
Monument found _____

Original Bearing Trees Found

Species _____
Diameter _____
Bearing _____
Distance _____

Subsequent Corner Restoration

Year surveyed _____ By _____
Where filed or recorded _____
Monument _____
(Original, concrete post, iron rod, etc.)

Evidence of Subsequent Corner Restoration Found

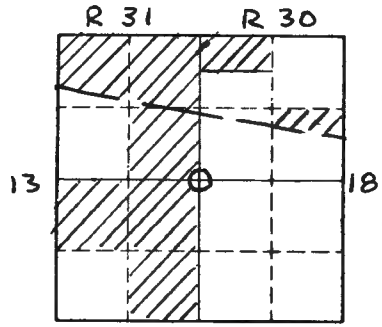
Year of search _____ By _____

Bearing Trees, Reference Objects

Species _____
Diameter _____
Bearing _____
Distance _____

Bearing Trees, Reference Objects

Relation of Evidence to Record Features Along Section Lines



Sketch

○ Corner ▨ F.S. Land

Section line to sections _____
 Object _____
 Record distance _____
 Measured distance _____

Other Evidence

Describe evidence of use and occupation such as roads, fences, clearings, timber cutting lines, plantations, etc.. Cite source of testimony if any. 1986 USFS sets 9'x9' target over approx. cor. position. = Target #2
 BK4 P74

7/15/88 Terry Freeman, Ken Metcalf, Kevin Ferrell, Compass & Chain S54W 96.83' from Target #2 to search position. Position falls in E of N-S road. Either BT position falls in road per comps No evidence of Post or BT's fence line East 7'± South of Computed Pos.

At time of search:

1. Did you have the record description?
 Yes X No _____


2. How was search area located?
 Pacing, chaining (photos), maps, etc. _____

3. Man hours spent in search _____

4. Do you think additional search might recover evidence? Yes _____ No X

Perpetuation Record

Monument and accessories established. Include brief description of area. 1988 9/20
1KM, KF, of Linderker-Stevenson + Assoc. set 2
2" x 2" IP with Brass cap & Road in base in E of N-S trail 5'± Nly of fence line Ely + 40'±
East of Power Line N-S. Ties
10" Burr Oak NSW 60.35'
7" Burr Oak N40E 23.09'
8' Maple SSE 34.19'
8' Sign post West 9.0'



Certified corner restoration certificate prepared: Yes ✓ No _____

Filed in county records at Walker Date 3/27/89 County Document No. 311072

Identified on aerial photo No. _____ Which is filed at _____

5. Signature Terry Freeman DSC

Index No. M-7
(Alphabetical-Numerical)

LAND CORNER RECORD
(RECTANGULAR SURVEYS)

R9-7150-4 (Rev. 6/13/67)
GPO 802-127

T. 141 R. 31 Mer. N.F. 5TH Chippewa County Cass State MINN.
Approx 5/4 Corner common to sections 17 and _____

EXISTING SURVEYS

Original Government Survey

Year surveyed _____
Original monument _____
(Wood post, stone, pile of stones, pipe, etc.)

Bearing Trees

Species _____
Diameter _____
Bearing _____
Distance _____

Subsequent Corner Restoration

Year surveyed _____ By _____
Where filed or recorded _____
Monument _____
(Original, concrete post, iron rod, etc.)

Bearing Trees, Reference Objects

Species _____
Diameter _____
Bearing _____
Distance _____

Original Evidence Found

Year of search _____ By _____
Monument found _____

Original Bearing Trees Found

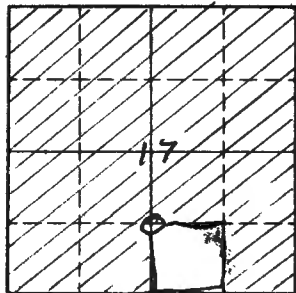
Species _____
Diameter _____
Bearing _____
Distance _____

Evidence of Subsequent Corner Restoration Found

Year of search 7-5-77 By L. WITTHOEFT
NO COR. FOUND.

Bearing Trees, Reference Objects

Species _____
Diameter _____
Bearing _____
Distance _____



Sketch

○ Corner ▨ F.S. Land

Relation of Evidence to Record Features Along Section Lines

Section line to sections _____
 Object _____
 Record distance _____
 Measured distance _____

Other Evidence

Describe evidence of use and occupation such as roads, fences, clearings, timber cutting lines, plantations, etc.. Cite source of testimony if any. *I placed a F.S. 54-6 Tag on a 10" Aspen on south side marked S. 0° 10 LKS To Approx. S.C. 1/4*

At time of search:

1. Did you have the record description?
 Yes _____ No ✓

I came to this cor. on N. 2° 30' E. from 1/4 cor. of Sec. 17 & 20 20. 7 1/2 LKS.

2. How was search area located?
 Pacing chaining, photos, maps,
 etc. Compass

Perpetuation Record

Monument and accessories established. Include brief description of area. _____

3. Man hours spent in search None

4. Do you think additional search might
 recover evidence? Yes _____ No ✓

Sec. Never subdivided

Certified corner restoration certificate prepared: Yes _____ No _____

Filed in county records at _____ Date _____ County Document No. _____

5. Signature Loon Wittkoft

Identified on aerial photo No. _____ Which is filed at _____

Index No. M-8
(Alphabetical - Numerical)

LAND CORNER RECORD
(RECTANGULAR SURVEYS)

R9-7150-4 (Rev. 6/13/67)
GPO 802-127

T. 141 R. 31 Mer. N.F. Chippewa County Cass State Minn.
APPROX SE 1/4 Corner common to sections 17 and _____

EXISTING SURVEYS

Original Government Survey

Year surveyed _____
Original monument _____
(Wood post, stone, pile of stones, pipe, etc.)

Bearing Trees

Species _____
Diameter _____
Bearing _____
Distance _____

Subsequent Corner Restoration

Year surveyed _____ By _____
Where filed or recorded _____
Monument _____
(Original, concrete post, iron rod, etc.)

Bearing Trees, Reference Objects

Species _____
Diameter _____
Bearing _____
Distance _____

Original Evidence Found

Year of search _____ By _____
Monument found _____

Original Bearing Trees Found

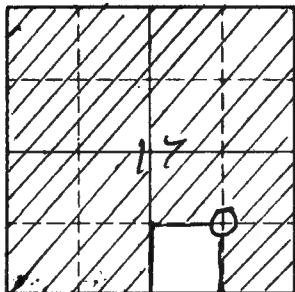
Species _____
Diameter _____
Bearing _____
Distance _____

Evidence of Subsequent Corner Restoration Found

Year of search 7-6-77 By L. Witthoeft
No Cor. Found

Bearing Trees, Reference Objects

Species _____
Diameter _____
Bearing _____
Distance _____



Sketch

○ Corner ▨ F.S. Land

Relation of Evidence to Record Features Along Section Lines

Section line to sections _____
 Object _____
 Record distance _____
 Measured distance _____

Other Evidence

Describes evidence of use and occupation such as roads, fences, clearings, timber cutting lines, plantations, etc.. Cite source of testimony if any. *I placed a F.S. 54-6 Tag on a 12" Aspen marked S. 50° W 10 LKS.*

At time of search:

1. Did you have the record description?

Yes _____ No

I came to this cor. from approx S.C. to on S. 88° E 19. 43 Chs.

2. How was search area located?

Pacing, chaining, photos, maps, etc. *Compass*

Perpetuation Record

Monument and accessories established. Includes brief description of area. _____

3. Man hours spent in search _____

4. Do you think additional search might recover evidence? Yes _____ No

See, Not subdivided

Certified corner restoration certificate prepared: Yes _____ No _____

Filed in county records at _____ Date _____ County Document No. _____

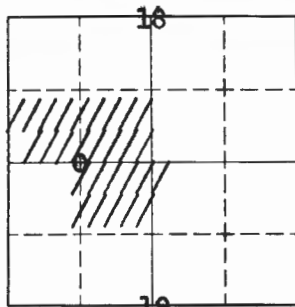
5. Signature *L. M. Withcraft*

Identified on aerial photo No. _____ Which is filed at _____

T. 141N R. 31W Mer. N.F. Chippewa County Cass State Minnesota
West 1/16 Corner common to sections 18, 19 and

EXISTING SURVEYS

Original Government Survey	Original Evidence Found
Year surveyed _____ Original monument _____ <small>(Wood post, stone, pile of stones, pipe, etc.)</small>	Year of search _____ By _____ Monument found _____
<p style="text-align: center;">Bearing Trees</p> Species _____ Diameter _____ Bearing _____ Distance _____	<p style="text-align: center;">Original Bearing Trees Found</p> Species _____ Diameter _____ Bearing _____ Distance _____
<p style="text-align: center;">Subsequent Corner Restoration</p>	<p style="text-align: center;">Evidence of Subsequent Corner Restoration Found</p>
Year surveyed <u>1915</u> By <u>HM John Curo</u> Where filed or recorded <u>Cass Co. Courthouse</u> Monument <u>Iron pipe</u> <small>(Original, concrete post, iron rod, etc.)</small>	Year of search <u>1962</u> By <u>R.H. McDonald</u> <u>not found</u>
<p style="text-align: center;">Bearing Trees, Reference Objects</p> Species _____ Diameter _____ Bearing _____ Distance _____	_____ _____ _____ _____



Sketch

○ Corner ▨ F.S. Land

Relation of Evidence to Record Features Along Section Lines

Section line to sections _____
 Object _____
 Record distance _____
 Measured distance _____

Other Evidence

Describe evidence of use and occupation such as roads, fences, clearings, timber cutting lines, plantations, etc.. Cite source of testimony if any. _____

At time of search:

1. Did you have the record description?

Yes No _____

2. How was search area located?

Pacing, chaining, photos, maps,
 etc. Chaining-photo

3. Man hours spent in search 4

4. Do you think additional search might

recover evidence? Yes No _____

Perpetuation Record

Monument and accessories established. Include brief description of area. _____

Certified corner restoration certificate prepared: Yes _____ No _____

Filed in county records at _____ Date _____ County Document No. _____

Identified o aerial photo No. _____ Which is filed at _____

5. Signature [Handwritten Signature]

Index No. N-3
(Alphabetical - Numerical)

BOOK # 2
PAGE # 20

LAND CORNER RECORD
(RECTANGULAR SURVEYS)

RS-5680-11 (5/12/81)

T. 141 N R. 31 W S. 5th Mer. N.F. Chippewa County Cass State Minnesota
West 1/4 Corner common to sections 18 and 19 and

EXISTING SURVEYS

Original Government Survey

Year surveyed _____
Original monument _____
(Wood post, stone, pile of stones, pipe, etc.)

Bearing Trees

Species _____
Diameter _____
Bearing _____
Distance _____

Subsequent Corner Restoration

Year surveyed _____ By _____
Where filed or recorded Cass County Court house
Monument 1 1/2" iron pipe
(Original, concrete post, iron rod, etc.)

Bearing Trees, Reference Objects

Species _____
Diameter _____
Bearing _____
Distance _____

Original Evidence Found

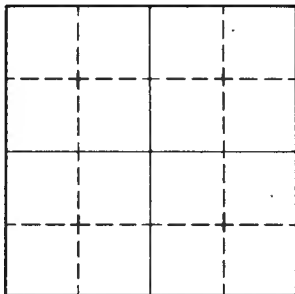
Year of search _____ By _____
Monument found _____

Original Bearing Trees Found

Species _____
Diameter _____
Bearing _____
Distance _____

Evidence of Subsequent Corner Restoration Found

Year of search 1937 By Johnson, (OCC)
Found i.p. apparently set by County
Engineer
1 1/2" i.p. 24" above ground



Sketch

Corner F.S. Land

Relation of Evidence to Record Features Along Section Lines

Section line to sections _____
 Object _____
 Record distance _____
 Measured distance _____

Other Evidence

Describe evidence of use and occupation such as roads, fences, clearings, timber cutting lines, plantations, etc.. Cite source of testimony if any. _____

At time of search:

1. Did you have the record description?

Yes _____ No _____

2. How was search area located?

Pacing, chaining, photos, maps, etc. _____

3. Man hours spent in search _____

4. Do you think additional search might recover evidence? Yes _____ No _____

5. Signature _____

Perpetuation Record

Monument and accessories established. Include brief description of area. _____

Certified corner restoration certificate prepared: Yes _____ No _____

Filed in county records at _____ Date _____ County Document No. _____

Identified on aerial photo No. _____ Which is filed at _____

T. 141 R. 31 Mer. N.F. Chippewa County Cass State Minnesota
Quarter Corner common to sections 17, 20 and

EXISTING SURVEYS

Original Government Survey

Year surveyed _____
Original monument Post
(Wood post, stone, pile of stones, pipe, etc.)

Bearing Trees

Species N. Pine N. Pine
Diameter 30" 24"
Bearing S40°W N57°W
Distance 120 LKs 127 LKs

Subsequent Corner Restoration

Year surveyed _____ By _____
Where filed or recorded _____
Monument _____
(Original, concrete post, iron rod, etc.)

Bearing Trees, Reference Objects

Species _____
Diameter _____
Bearing _____
Distance _____

Original Evidence Found

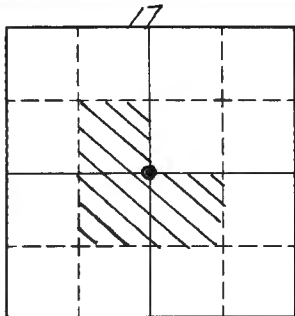
Year of search 1961 By A. B. Wells
Monument found None

Original Bearing Trees Found

Species _____
Diameter _____
Bearing _____
Distance _____

Evidence of Subsequent Corner Restoration Found

Year of search _____ By _____



20
Sketch

○ Corner ▨ F.S. Land

Relation of Evidence to Record Features Along Section Lines

Section line to sections _____
 Object _____
 Record distance _____
 Measured distance _____

Other Evidence

Describe evidence of use and occupation such as roads, fences, clearings, timber cutting lines, plantations, etc.. Cite source of testimony if any. _____

At time of search:

1. Did you have the record description?

Yes No

2. How was search area located?

Pacing, chaining, photos, maps,
 etc. PACING Maps

CHAINED BY KRAUSE - 1976

3. Man hours spent in search 4

4. Do you think additional search might recover evidence? Yes No

possible

5. Signature

A. McDonald

Perpetuation Record

Monument and accessories established. Include brief description of area. _____

Certified corner restoration certificate prepared: Yes No

Filed in county records at _____ Date _____ County Document No. _____

Identified on aerial photo No. _____ Which is filed at _____

Index No. N-8
(Alphabetical-Numerical)

LAND CORNER RECORD
(RECTANGULAR SURVEYS)

RP-7150-4 (Rev. 6/13/67)
GPO 802-127

T. 141 R. 31 5th Mer. N.F. Chippewa County Cass State Minn
Approx Etc Corner common to sections 17 and 20

EXISTING SURVEYS

Original Government Survey

Year surveyed _____

Original monument _____
(Wood post, stone, pile of stones, pipe, etc.)

Bearing Trees

Species _____

Diameter _____

Bearing _____

Distance _____

Original Evidence Found

Year of search _____ By _____

Monument found _____

Original Bearing Trees Found

Species _____

Diameter _____

Bearing _____

Distance _____

Subsequent Corner Restoration

Year surveyed _____ By _____

Where filed or recorded _____

Monument _____
(Original, concrete post, iron rod, etc.)

Evidence of Subsequent Corner Restoration Found

Year of search 7-6-77 By L. WITTHOFT

No Cor. Found

Bearing Trees, Reference Objects

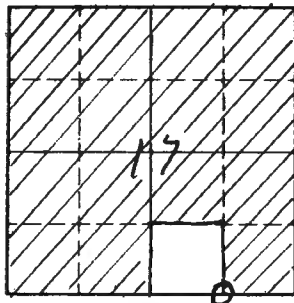
Species _____

Diameter _____

Bearing _____

Distance _____

Bearing Trees, Reference Objects



Sketch

○ Corner ▨ F.S. Land

Relation of Evidence to Record Features Along Section Lines

Section line to sections _____
 Object _____
 Record distance _____
 Measured distance _____

Other Evidence

Describe evidence of use and occupation such as roads, fences, clearings, timber cutting lines, plantations, etc.. Cite source of testimony if any. *I placed a F.S. 54-6 Tag on a 10" Red oak marked N. 26° W 11 L.R.S. To APPROX COR.*

At time of search:

1. Did you have the record description?
 Yes _____ No

I came to this cor from approx SE 1/4 on S. 2° 30' W 20.7 Ch.

2. How was search area located?

Pacing chaining, photos, maps,
 etc. Compass

Perpetuation Record

Monument and accessories established. Include brief description of area. _____

3. Man hours spent in search None

4. Do you think additional search might recover evidence? Yes _____ No

Sec. NOT subdivided

Certified corner restoration certificate prepared: Yes _____ No _____

Filed in county records at _____ Date _____ County Document No. _____

5. Signature Leo M. Withhoff

Identified on aerial photo No. _____ Which is filed at _____

Index No. N-9
(Alphabetical - Numerical)

BOOK # 1
PAGE # 25

LAND CORNER RECORD
(RECTANGULAR SURVEYS)

RS-5680-11 (5/12/61)

T. 141 R. 31 Mer. N.F. Chippewa County Cass State MINN
Section Corner common to sections 16, 17, 20 and 21

EXISTING SURVEYS

Original Government Survey

Year surveyed _____
Original monument Post
(Wood post, stone, pile of stones, pipe, etc.)

Bearing Trees

Species	Diameter	Bearing	Distance
<u>N Pine</u>	<u>6"</u>	<u>N15°W</u>	<u>9.90'</u>
<u>J. Pine</u>	<u>9"</u>	<u>S60°W</u>	<u>5.94'</u>
<u>N. Pine</u>	<u>10"</u>	<u>N60°E</u>	<u>7.92'</u>
<u>N. Pine</u>	<u>6"</u>	<u>S54°E</u>	<u>13.20'</u>

Original Evidence Found

Year of search 1962 By Robert McDonald
Monument found None

Original Bearing Trees Found

Species _____
Diameter _____
Bearing _____
Distance _____

Subsequent Corner Restoration

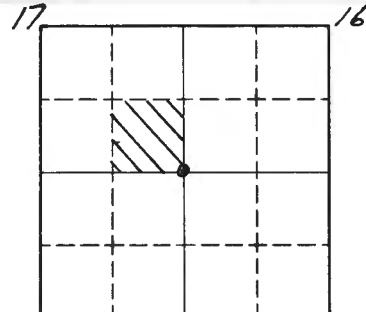
Year surveyed _____ By _____
Where filed or recorded _____
Monument _____
(Original, concrete post, iron rod, etc.)

Evidence of Subsequent Corner Restoration Found

Year of search _____ By _____

Bearing Trees, Reference Objects

Species _____
Diameter _____
Bearing _____
Distance _____



Sketch

○ Corner ▨ F.S. Land

Relation of Evidence to Record Features Along Section Lines

Section line to sections _____
 Object _____
 Record distance _____
 Measured distance _____

Other Evidence

Describe evidence of use and occupation such as roads, fences, clearings, timber cutting lines, plantations, etc.. Cite source of testimony if any. Found F.S. Poster
From 1953 by H.C. This poster is 2900 Ft.
south of the 1/4 Corney sec's 20-21

At time of search:

1. Did you have the record description?
 Yes No _____

2. How was search area located?
 Pacing, chaining, photos, maps,
 etc. Chaining, Maps.

3. Man hours spent in search 6

4. Do you think additional search might
 recover evidence? Yes _____ No

5. Signature G.A. McDonald

Perpetuation Record

Monument and accessories established. Include brief description of area. _____

Certified corner restoration certificate prepared: Yes _____ No _____

Filed in county records at _____ Date _____ County Document No. _____

Identified on aerial photo No. _____ Which is filed at _____

T. 141 N R. 31 W Mer. N.F. Chippewa County Cass State MINN.
Quarter Corner common to sections 16, 21 and _____

EXISTING SURVEYS

Original Government Survey

Year surveyed 1873

Original monument post
(Wood post, stone, pile of stones, pipe, etc.)

Bearing Trees

Species	<u>J. Pine</u>	<u>Poplar</u>
Diameter	<u>8"</u>	<u>8"</u>
Bearing	<u>South</u>	<u>S80°E</u>
Distance	<u>7 Lks</u>	<u>9 Lks</u>

Original Evidence Found

Year of search 1962 By R.H. McDonald

Monument found NONE

Original Bearing Trees Found

Species	_____
Diameter	_____
Bearing	_____
Distance	_____

Subsequent Corner Restoration

Year surveyed _____ By _____

Where filed or recorded _____

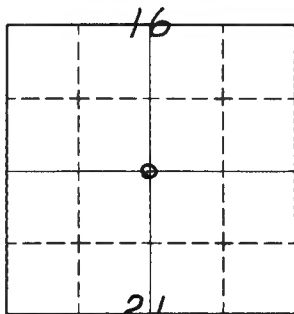
Monument _____
(Original, concrete post, iron rod, etc.)

Bearing Trees, Reference Objects

Species	_____
Diameter	_____
Bearing	_____
Distance	_____

Evidence of Subsequent Corner Restoration Found

Year of search _____ By _____



Sketch

○ Corner ▨ F.S. Land

Relation of Evidence to Record Features Along Section Lines

Section line to sections _____
 Object _____
 Record distance _____
 Measured distance _____

Other Evidence

Describe evidence of use and occupation such as roads, fences, clearings, timber cutting lines, plantations, etc.. Cite source of testimony if any. Found a F.S. metal location poster on a 14" Jack pine put up in 1938 by Johnson - says corner is N23°E 64 Lks. No evidence of orig. corner or accessories was found.

Perpetuation Record

Monument and accessories established. Include brief description of area. _____

Certified corner restoration certificate prepared: Yes _____ No _____

Filed in county records at _____ Date _____ County Document No. _____

Identified o aerial photo No. _____ Which is filed at _____

- At time of search:
1. Did you have the record description?
Yes X No _____
 2. How was search area located?
Pacing, chaining, photos, maps, etc. Photo - timber type map
 3. Man hours spent in search 3
 4. Do you think additional search might recover evidence? Yes ✓ No _____

5. Signature [Signature]

T. 141N R. 31W S. 5th Mer. N.F. Chap County Cass State MN.
Section _____ Corner common to sections 15, 16, 21 and 22

EXISTING SURVEYS

Original Government Survey

Year surveyed _____
Original monument Wood Post
(Wood post, stone, pile of stones, pipe, etc.)

Bearing Trees			
Species	<u>N. Pine</u>	<u>N. Pine</u>	<u>N. Pine</u>
Diameter	<u>8"</u>	<u>14"</u>	<u>10"</u>
Bearing	<u>N72°E</u>	<u>N14°W</u>	<u>S53°E</u>
Distance	<u>34.32'</u>	<u>55.44'</u>	<u>14.52'</u>

Original Evidence Found

Year of search 1962 By McDonald
Monument found Fd. one burned wood at corner
location - possible remains of orig. corner.

Original Bearing Trees Found			
Species	<u>Pine stb.</u>	<u>Pine stb.</u>	<u>Pine stb.</u>
Diameter	<u>12"</u>		
Bearing	<u>N72°E</u>	<u>N14°W</u>	<u>S53°E</u>
Distance	<u>34.32'</u>	<u>54.44'</u>	<u>14.52'</u>

Subsequent Corner Restoration

Year surveyed 1962 By P. McDonald
Where filed or recorded St Paul, Cap. & J.
Monument 3" X 60" galv. iron pipe w. th
(Original, concrete post, iron rod, etc.)
3" B.C.

	<u>T141N R31W</u>	
	<u>516</u>	<u>515</u>
	<u>521</u>	<u>522</u>

Evidence of Subsequent Corner Restoration Found

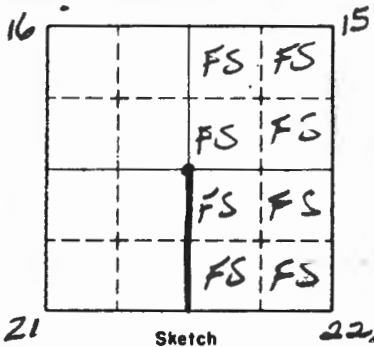
Year of search _____ By _____
1.5'
Fd. 3 burn stps. from orig.
BT'S at bearing + dist.
Fd. sign post 46.0' 50' + 15'

Bearing Trees, Reference Objects		
Species	<u>OAK</u>	<u>Aspen</u>
Diameter	<u>5"</u>	<u>6"</u>
Bearing	<u>N37°W</u>	<u>N66°E</u>
Distance	<u>46.0'</u>	<u>15.0'</u>

Bearing Trees, Reference Objects

Year surveyed 1962
3628

Species	<u>OAK</u>	<u>Aspen</u>
Diameter	<u>5"</u>	<u>6"</u>
Bearing	<u>N37°W</u>	<u>N66°E</u>
Distance	<u>46.0'</u>	<u>15.0'</u>



Sketch
 ○ Corner ▨ F.S. Land

Relation of Evidence to Record Features Along Section Lines

N-13

Section line to sections _____
 Object _____
 Record distance _____
 Measured distance _____

Other Evidence

Describe evidence of use and occupation such as roads, fences, clearings, timber cutting lines, plantations, etc.. Cite source of testimony if any. _____

At time of search:

1. Did you have the record description?
 Yes No _____

2. How was search area located?
 Pacing, chaining, photos, maps, etc.

LINE TO STANDARD

3. Man hours spent in search 12 min

4. Do you think additional search might recover evidence? Yes _____ No

5. Signature Gary Brame

Perpetuation Record

Monument and accessories established. Include brief description of area. _____

2. Sign post with attention, S45°E at 11.65' S. 2101.
 3. Sign post with attention on, N45°E at 11.90'

Sign post east 2.19' with both signs.

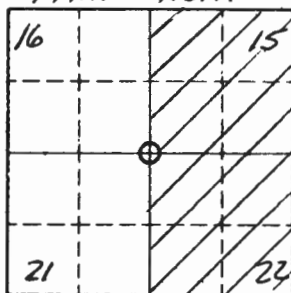
CERTIFICATE OF INTERSECTION certificate prepared: Yes by Gary Stenerson
 Filed _____ County Records at _____ date 2/2/82 County Document No. 261365

Identified on aerial photo No. _____ Which is filed at _____

CERTIFICATE FILED

T. 141 N. R. 31 W. 5th P. Mer. N.F. Chippewa County Cass State Minnesota
Section Corner common to sections 15, 16, 21 and 22

EXISTING SURVEYS	
Original Government Survey	Original Evidence Found
Year surveyed _____	Year of search _____ By _____
Original monument _____ <small>(Wood post, stone, pile of stones, pipe, etc.)</small>	Monument found _____
Bearing Trees	Original Bearing Trees Found
Species _____	Species _____
Diameter _____	Diameter _____
Bearing _____	Bearing _____
Distance _____	Distance _____
Subsequent Corner Restoration	Evidence of Subsequent Corner Restoration Found
Year surveyed <u>1980</u> By <u>U.S.F.S. - G. Brama</u>	Year of search <u>1982</u> By <u>Gary J. Stevenson</u>
Where filed or recorded <u>Cass County</u>	<u>R.L.S. #12684, inspected this corner and</u>
Monument <u>Found 1962 monument, Cap UP 1.5 feet, & bearing trees. Aspen partially cut by beaver.</u>	<u>certified it.</u>
<u>Scribed N. Pine 22" S 03°W, 165.00', Nail; steel sign posts set 2.19' East and 4.0' South of corner</u>	
Bearing Trees, Reference Objects	Bearing Trees, Reference Objects
Species _____	_____
Diameter _____	_____
Bearing _____	_____
Distance _____	_____



Sketch

○ Corner ▨ F.S. Land

Relation of Evidence to Record Features Along Section Lines

Section line to sections _____
 Object _____
 Record distance _____
 Measured distance _____

Other Evidence

Describe evidence of use and occupation such as roads, fences, clearings, timber cutting lines, plantations, etc.. Cite source of testimony if any. _____

At time of search:

1. Did you have the record description?

Yes _____ No _____

2. How was search area located?

Pacing, chaining, photos, maps,
 etc. _____

3. Man hours spent in search _____

4. Do you think additional search might

recover evidence? Yes _____ No _____

5. Signature _____

Perpetuation Record

Monument and accessories established. Include brief description of area. _____

Certified corner restoration certificate prepared: Yes _____ No _____

Filed in county records at _____ Date _____ County Document No. _____

Identified on aerial photo No. _____ Which is filed at _____

T. 141 N R. 31 W 5th P. Mer. N.F. Chippewa County Cass State Minnesota
 Section _____ Corner common to sections 15, 16, 21 and 22

EXISTING SURVEYS

Original Government Survey			
Year surveyed <u>August 1873</u> <u>P.H. Conger</u>			
Original monument <u>Post</u> <small>(Wood post, stone, pile of stones, pipe, etc.)</small>			
Bearing Trees			
Species	<u>N. Pine</u>	<u>N. Pine</u>	<u>N. Pine</u>
Diameter	<u>8 in</u>	<u>14 in</u>	<u>10 in</u>
Bearing	<u>N 72° E</u>	<u>N 14° W</u>	<u>S 53° E</u>
Distance	<u>52 lks</u>	<u>84 lks</u>	<u>22 lks</u>

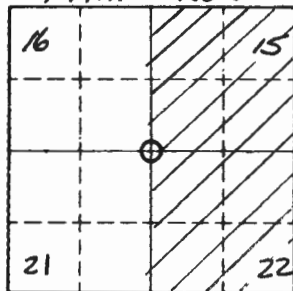
Subsequent Corner Restoration	
Year surveyed <u>1963</u>	By <u>J.S.F.S. Peter Meyer</u>
Where filed or recorded <u>Cass County</u>	
Monument <u>R.L.S. #3268, Filed certificate.</u> <small>(Original, concrete post, iron rod, etc.)</small>	

Bearing Trees, Reference Objects			
Species	_____	_____	_____
Diameter	_____	_____	_____
Bearing	_____	_____	_____
Distance	_____	_____	_____

Original Evidence Found	
Year of search <u>1962</u>	By <u>R. McDonald</u>
Monument found <u>Found 3 burned pine stumps, fitting G.L.O. notes, with the remains of burned wood at corner location.</u>	
Original Bearing Trees Found	
Species	_____
Diameter	_____
Bearing	_____
Distance	_____

Evidence of Subsequent Corner Restoration Found	
Year of search <u>1975</u>	By <u>R.F. Schneider</u>
<u>Found and used corner position.</u>	

Bearing Trees, Reference Objects			
Species	_____	_____	_____
Diameter	_____	_____	_____
Bearing	_____	_____	_____
Distance	_____	_____	_____



Sketch

○ Corner ▨ F.S. Land

Relation of Evidence to Record Features Along Section Lines

Section line to sections _____
 Object _____
 Record distance _____
 Measured distance _____

Other Evidence

Describe evidence of use and occupation such as roads, fences, clearings, timber cutting lines, plantations, etc.. Cite source of testimony if any. _____

At time of search:

1. Did you have the record description?

Yes _____ No _____

2. How was search area located?

Pacing, chaining, photos, maps,
 etc. _____

3. Man hours spent in search _____

4. Do you think additional search might
 recover evidence? Yes _____ No _____

5. Signature _____

Perpetuation Record

Monument and accessories established. Include brief description of area ¹⁹⁶²
 Set 3" stamped, brass cap with R.L.S. 3628 on 2" x 60" Galv.
 iron pipe and two new scribed bearing trees: Oak 6" N37W, 46.0'
 Aspen 8" N 66 E, 15.0'

Certified corner restoration certificate prepared: Yes _____ No _____

Filed in county records at _____ Date _____ County Document No. _____

Identified on aerial photo No. _____ Which is filed at _____

Index No. N-13
(Alphabetical - Numerical)

LAND CORNER RECORD
(RECTANGULAR SURVEYS)

RD-7150-4 (Rev. 6/13/67)
 GPO 802-127

T. 141 N R. 31W 5th P. Mer. N.F. Chippewa County Cass State Minnesota
 Section _____ Corner common to sections 15, 16, 21 and 22

EXISTING SURVEYS

Original Government Survey

Year surveyed _____
 Original monument _____
(Wood post, stone, pile of stones, pipe, etc.)

Bearing Trees

Species _____
 Diameter _____
 Bearing _____
 Distance _____

Subsequent Corner Restoration

Year surveyed _____ By _____
 Where filed or recorded _____
 Monument _____
(Original, concrete post, wax red, etc.)

Bearing Trees, Reference Objects

Species	N. Pine	W. Oak	Aspen
Diameter	24"	6"	8"
Bearing	S3°W	N37°W	N66°E
Distance	165.0	46.0	15.0

Original Evidence Found

Year of search _____ By _____
 Monument found _____

Original Bearing Trees Found

Species _____
 Diameter _____
 Bearing _____
 Distance _____

Evidence of Subsequent Corner Restoration Found

Year of search 9-12-84 By K. Booge
 Found 1962 monument 1.5' above ground stamped

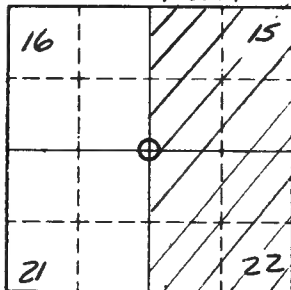
Bearing Trees, Reference Objects

Steel post	Steel post	Steel post	Steel post
8'	8'	8'	8'
South	East	S45°E	N45°E
4.0	2.19	11.65	11.90

N-13

T141N

R31W



Sketch

○ Corner ▨ F.S. Land

Relation of Evidence to Record Features Along Section Lines

Section line to sections _____

Object _____

Record distance _____

Measured distance _____

Other Evidence

Describe evidence of use and occupation such as roads, fences, clearings, timber cutting lines, plantations, etc.. Cite source of testimony if any. _____

At time of search:

1. Did you have the record description?

Yes X No _____

2. How was search area located?

Pacing chaining, photos, maps, etc. _____

3. Man hours spent in search 2605

4. Do you think additional search might

recover evidence? Yes _____ No X

5. Signature ATB

Perpetuation Record

Monument and accessories established. Include brief description of oreo. _____

Certified corner restoration certificate prepared: Yes _____ No _____

Filed in county records at _____ Date _____ County Document No. _____

Identified on aerial photo No. _____ Which is filed at _____

T. 141 N R. 31 W Mer. N.F. Chippewa County Cass State MINN.
Section Corner common to sections 14, 15, 22 and 23

EXISTING SURVEYS

Original Government Survey

Year surveyed 1873

Original monument _____
(Wood post, stone, pile of stones, pipe, etc.)

Bearing Trees

Species	<u>Poplar</u>	<u>Poplar</u>	<u>Jack Pine</u>
Diameter	<u>8"</u>	<u>12"</u>	<u>8"</u>
Bearing	<u>S85°W</u>	<u>N87°W</u>	<u>N31/2°E</u>
Distance	<u>100 Lks</u>	<u>115 Lks</u>	<u>139 Lks</u>

Original Evidence Found

Year of search 1961 By RH McDonald

Monument found _____

Original Bearing Trees Found

Species _____

Diameter _____

Bearing _____

Distance _____

Subsequent Corner Restoration

Year surveyed 1911 By Cass Co. Surveyor

Where filed or recorded Cass Co. Courthouse

Monument Iron pipe 2" x 4"
(Original, concrete post, iron rod, etc.)

Bearing Trees, Reference Objects

Species _____

Diameter _____

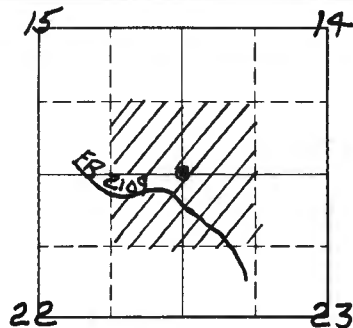
Bearing _____

Distance _____

Evidence of Subsequent Corner Restoration Found

Year of search 1962 By RHM

Found Iron pipe laying on hill side
No evidence of the pipe hole was
found.



Sketch

○ Corner ▨ F.S. Land

At time of search:

1. Did you have the record description?

Yes No

2. How was search area located?

Pacing, chaining, photos, maps,
etc. photo-map-chaining

3. Man hours spent in search 5

4. Do you think additional search might
recover evidence? Yes No

5. Signature G.A. McDonald

Relation of Evidence to Record Features Along Section Lines

Section line to sections _____
Object _____
Record distance _____
Measured distance _____

Other Evidence

Describe evidence of use and occupation such as roads, fences, clearings, timber cutting lines, plantations, etc.. Cite source of testimony if any. F.S. Location Poster on North side of FR 2109 says Corner is 7 chains North.

See form 874 and CCL Book 87, pg 1 and C.C. Book 121

Perpetuation Record

Monument and accessories established. Include brief description of area. _____

Certified corner restoration certificate prepared: Yes No

Filed in county records at _____ Date _____ County Document No. _____

Identified on aerial photo No. _____ Which is filed at _____

Index No. N-19
(Alphabetical - Numerical)BOOK # 1 LAND CORNER RECORD
PAGE # 36 (RECTANGULAR SURVEYS)

R9-5680-11 (5/12/81)

T. 141 R. 31 Mer. N.F. Chippewa County Cass State Minnesota
Quarter Corner common to sections 14, 23 and

EXISTING SURVEYS

Original Government Survey

Year surveyed _____
Original monument Post
(Wood post, stone, pile of stones, pipe, etc.)

		Bearing Trees	
Species	<u>J. Pine</u>	<u>J. Pine</u>	
Diameter	<u>8"</u>	<u>12"</u>	
Bearing	<u>S 25° W</u>	<u>N 3° W</u>	
Distance	<u>19.14'</u>	<u>25.08'</u>	

Subsequent Corner Restoration

Year surveyed _____ By _____
Where filed or recorded _____
Monument _____
(Original, concrete post, iron rod, etc.)

Bearing Trees, Reference Objects

Species _____
Diameter _____
Bearing _____
Distance _____

Original Evidence Found

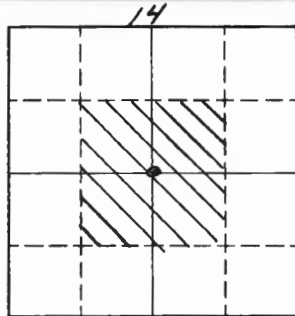
Year of search 1962 By Robert H McDonald
Monument found None

Original Bearing Trees Found

Species _____
Diameter _____
Bearing _____
Distance _____

Evidence of Subsequent Corner Restoration Found

Year of search _____ By _____



13
Sketch

○ Corner ▨ F.S. Land

Relation of Evidence to Record Features Along Section Lines

Section line to sections _____
 Object _____
 Record distance _____
 Measured distance _____

Other Evidence

Describe evidence of use and occupation such as roads, fences, clearings, timber cutting lines, plantations, etc.. Cite source of testimony if any. Found F.S. Metal
Location poster on a 16" Red pine put up
by Moore in 1936 saying 1/4 Cor is
N 74° E 7 Lks.

At time of search:

1. Did you have the record description?

Yes No _____

2. How was search area located?

Pacing, chaining, photos, maps,
 etc. Chaining Maps

3. Man hours spent in search 3

4. Do you think additional search might

recover evidence? Yes _____ No

5. Signature

G. A. McDonald

Perpetuation Record

Monument and accessories established. Include brief description of area. _____

Certified corner restoration certificate prepared: Yes _____ No _____

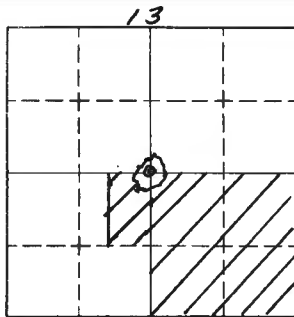
Filed in county records at _____ Date _____ County Document No. _____

Identified on aerial photo No. _____ Which is filed at _____

4. 141 R. 31 Mer. N.F. Chippewa County Cass State Minnesota
14 Corner common to sections 13, 24, and _____

EXISTING SURVEYS

Original Government Survey	Original Evidence Found
<p>Year surveyed _____</p> <p>Original monument _____ <small>(Wood post, stone, pile of stones, pipe, etc.)</small></p> <p style="text-align: center;">Bearing Trees</p> <p>Species <u>Poplar y. Pine</u></p> <p>Diameter <u>8"</u> <u>10"</u></p> <p>Bearing <u>S18°E</u> <u>N82°E</u></p> <p>Distance <u>23 LKs</u> <u>13 LKs</u></p>	<p>Year of search <u>1961</u> By <u>Robert McDonald</u></p> <p>Monument found <u>This corner I believe falls in a small lake - No Evidence Found</u></p> <p style="text-align: center;">Original Bearing Trees Found</p> <p>Species _____</p> <p>Diameter _____</p> <p>Bearing _____</p> <p>Distance _____</p>
Subsequent Corner Restoration	Evidence of Subsequent Corner Restoration Found
<p>Year surveyed _____ By _____</p> <p>Where filed or recorded _____</p> <p>Monument _____ <small>(Original, concrete post, iron rod, etc.)</small></p> <p>_____</p> <p>_____</p> <p style="text-align: center;">Bearing Trees, Reference Objects</p> <p>Species _____</p> <p>Diameter _____</p> <p>Bearing _____</p> <p>Distance _____</p>	<p>Year of search _____ By _____</p> <p>_____</p> <p>_____</p> <p>_____</p> <p>_____</p> <p>_____</p>



○ Corner ▨ F.S. Land

Relation of Evidence to Record Features Along Section Lines

Section line to sections _____
 Object _____
 Record distance _____
 Measured distance _____

Other Evidence

Describe evidence of use and occupation such as roads, fences, clearings, timber cutting lines, plantations, etc.. Cite source of testimony if any. Testimony of adjacent Land owner - Norton - He remembers Location of orig. corner, this point now covered by a small pond.

At time of search:

1. Did you have the record description?

Yes No _____

2. How was search area located?

Pacing, chaining, photos, maps, etc. Chaining, photos, Maps

3. Man hours spent in search 3

4. Do you think additional search might recover evidence? Yes No _____

5. Signature R. H. McDonald

Perpetuation Record

Monument and accessories established. Include brief description of area. _____

Certified corner restoration certificate prepared: Yes _____ No _____

Filed in county records at _____ Date _____ County Document No. _____

Identified on aerial photo No. _____ Which is filed at _____

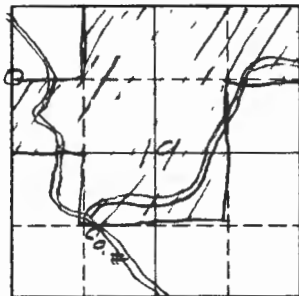
Index No. 0-1
(Alphabetical - Numerical)

LAND CORNER RECORD
(RECTANGULAR SURVEYS)

T. 741 R. 31 Mer. N.F. _____ County _____ State _____
N 1/4 Corner common to sections 19, 24, and _____

EXISTING SURVEYS

Original Government Survey	Original Evidence Found
Year surveyed _____ Original monument _____ <small>(Wood post, stone, pile of stones, pipe, etc.)</small>	Year of search _____ By _____ Monument found _____
<p style="text-align: center;">Bearing Trees</p> Species _____ Diameter _____ Bearing _____ Distance _____	<p style="text-align: center;">Original Bearing Trees Found</p> Species _____ Diameter _____ Bearing _____ Distance _____
<p style="text-align: center;">Subsequent Corner Restoration</p>	<p style="text-align: center;">Evidence of Subsequent Corner Restoration Found</p>
Year surveyed _____ By _____ Where filed or recorded _____ Monument _____ <small>(Original, concrete post, iron rod, etc.)</small>	Year of search <u>10-15-70</u> By <u>Leo J. Kes</u> <u>No cor. Monument Found</u> <u>Found an approx Tag on 6" Cedar</u> <u>Tree.</u>
<p style="text-align: center;">Bearing Trees, Reference Objects</p> Species _____ Diameter _____ Bearing _____ Distance _____	



Sketch

○ Corner ▨ F.S. Land

Relation of Evidence to Record Features Along Section Lines

Section line to sections _____
 Object _____
 Record distance _____
 Measured distance _____

Other Evidence

Describe evidence of use and occupation such as roads, fences, clearings, timber cutting lines, plantations, etc.. Cite source of testimony if any. Found appurtenant
marked A.C. 519.56 on 6" Cedar Tree
Tag at Co. road 10 Ch. W. S.
To This Cor

At time of search:

1. Did you have the record description?

Yes _____ No ✓

2. How was search area located?

Pacing, chaining, photos, maps,
 etc. Chaining & Compass

3. Man hours spent in search 1 hr

4. Do you think additional search might
 recover evidence? Yes ✓ No _____

5. Signature Lee M. Witt

Came to this cor. from corner of 19 & 17,
1924 on S. 00° E. 20 Ch. Cor. 15 on E. side
of Co. road

Perpetuation Record

Monument and accessories established. Include brief description of area. _____

Certified corner restoration certificate prepared: Yes _____ No _____

Filed in county records at _____ Date _____ County Document No. _____

Identified on aerial photo No. _____ Which is filed at _____

Index No. 0-23
(Alphabetical - Numerical)

LAND CORNER RECORD
(RECTANGULAR SURVEYS)

R9-7 150-4 (Rev. 6/13/67)
GPO 808-924

T. 141 R. 31 5th Mer. N.F. Chippewa County Cass State Miss.
NC. 5/6 Corner common to sections 24 and _____

EXISTING SURVEYS

Original Government Survey

Year surveyed _____
Original monument _____
(Wood post, stone, pile of stones, pipe, etc.)

Bearing Trees

Species _____
Diameter _____
Bearing _____
Distance _____

Subsequent Corner Restoration

Year surveyed _____ By None
Where filed or recorded _____
Original monument _____
(Original, concrete post, iron rod, etc.)

Bearing Trees, Reference Objects

Species _____
Diameter _____
Bearing _____
Distance _____

Original Evidence Found

Year of search _____ By _____
Monument found _____

Original Bearing Trees Found

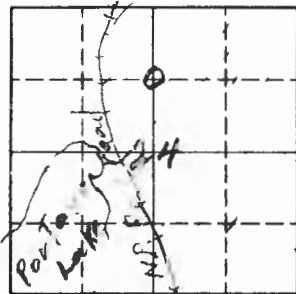
Species _____
Diameter _____
Bearing _____
Distance _____

Evidence of Subsequent Corner Restoration Found

Year of search 4-7-70 By L. W. Thee
E. Gardner
None

Bearing Trees, Reference Objects

None



Sketch

○ Corner ▨ F.S. Land

Relation of Evidence to Record Features Along Section Lines

Section line to sections _____
 Object _____
 Record distance _____
 Measured distance _____

Other Evidence

Describe evidence of use and occupation such as roads, fences, clearings, timber cutting lines, plantations, etc.. Cite source of testimony if any.

I place a tag on 6" Maple marked N.C. to

*I came to this cor. by photo chaining
 chaining S. corner and from E. & W. sides on West
 side of railroad then 7.5 ch. E. to cor.*

At time of search:

1. Did you have the record description?

Yes _____ No

2. How was search area located?

Pacing, chaining, photos, maps,
 etc. *Chaining & corner*

& photo

3. Man hours spent in search *2 hr*

4. Do you think additional search might recover evidence? Yes _____ No

*record do not show
 cor*

5. Signature *Lack Atchey*

Perpetuation Record

Monument and accessories established. Include brief description of area.

Certified corner restoration certificate prepared: Yes _____ No _____

Filed in county records at _____ Date _____ County Document No. _____

Identified on aerial photo No. _____ Which is filed at _____

T. 141 R. 31 Mer. N.F. Chippewa County Cass State Minnesota
Quarter Corner common to sections 19 20 and _____

EXISTING SURVEYS

Original Government Survey

Year surveyed _____
Original monument Post
(Wood post, stone, pile of stones, pipe, etc.)

Bearing Trees

Species B. Oak B. Oak
Diameter 6" 6"
Bearing 535°W 540°E
Distance 5.28' 8.58'

Subsequent Corner Restoration

Year surveyed _____ By _____
Where filed or recorded _____
Monument _____
(Original, concrete post, iron rod, etc.)

Bearing Trees, Reference Objects

Species _____
Diameter _____
Bearing _____
Distance _____

Original Evidence Found

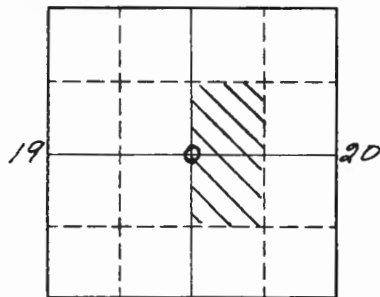
Year of search 1962 By Robert McDonald
Monument found None

Original Bearing Trees Found

Species _____
Diameter _____
Bearing _____
Distance _____

Evidence of Subsequent Corner Restoration Found

Year of search _____ By _____



Sketch

○ Corner ▨ F.S. Land

Relation of Evidence to Record Features Along Section Lines

Section line to sections _____
 Object _____
 Record distance _____
 Measured distance _____

Other Evidence

Describe evidence of use and occupation such as roads, fences, clearings, timber cutting lines, plantations, etc.. Cite source of testimony if any. Approx. location is just North of the northwest corner of a pine plantation.

At time of search:

1. Did you have the record description?

Yes No _____

2. How was search area located?

Pacing, chaining, photos, maps, etc. Chaining Maps

3. Man hours spent in search 6

4. Do you think additional search might recover evidence? Yes _____ No

5. Signature C. H. McDonald

Perpetuation Record

Monument and accessories established. Include brief description of area. _____

Certified corner restoration certificate prepared: Yes _____ No _____

Filed in county records at _____ Date _____ County Document No. _____

Identified on aerial photo No. _____ Which is filed at _____

Index No. P 9
(Alphabetical - Numerical)BOOK # 1
PAGE # 74LAND CORNER RECORD
(RECTANGULAR SURVEYS)

RS-5680-11 (5/12/61)

T. 141 R. 31 Mer. N.F. Chippewa County Cass State Minnesota
Quarter Corner common to sections 20, 21 and

EXISTING SURVEYS

Original Government Survey

Year surveyed _____
Original monument Post
(Wood post, stone, pile of stones, pipe, etc.)

Bearing Trees

Species N. Pine N. Pine
Diameter 8" 11"
Bearing N 74° E N 71° W
Distance 46.20' 20.46'

Subsequent Corner Restoration

Year surveyed _____ By _____
Where filed or recorded _____
Monument _____
(Original, concrete post, iron rod, etc.)

Bearing Trees, Reference Objects

Species _____
Diameter _____
Bearing _____
Distance _____

Original Evidence Found

Year of search 1962 By Robert McDonald
Monument found None

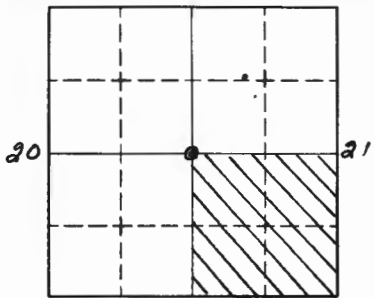
Original Bearing Trees Found

Species _____
Diameter _____
Bearing _____
Distance _____

Evidence of Subsequent Corner Restoration Found

Year of search _____ By _____

Relation of Evidence to Record Features Along Section Lines



Sketch

○ Corner ▨ F.S. Land

Section line to sections _____
 Object _____
 Record distance _____
 Measured distance _____

Other Evidence

Describe evidence of use and occupation such as roads, fences, clearings, timber cutting lines, plantations, etc.. Cite source of testimony if any. _____

At time of search:

1. Did you have the record description?

Yes No _____

2. How was search area located?

Pacing, chaining, photos, maps, etc. Chaining Maps

3. Man hours spent in search 3

4. Do you think additional search might recover evidence? Yes _____ No

5. Signature R. H. M. Donald

Perpetuation Record

Monument and accessories established. Include brief description of area. _____

Certified corner restoration certificate prepared: Yes _____ No _____

Filed in county records at _____ Date _____ County Document No. _____

Identified on aerial photo No. _____ Which is filed at _____

T. 141 N. R. 30 W. 5th Mer. N.F. Chip. County Cass State MN.
Quarter Corner common to sections 21 and 22

EXISTING SURVEYS

Original Government Survey

Year surveyed _____
 Original monument _____
(Wood post, stone, pile of stones, pipe, etc.)

Bearing Trees

Species	<u>W. Pine</u>	<u>N. Pine</u>
Diameter	<u>8"</u>	<u>14"</u>
Bearing	<u>S34°W</u>	<u>N54°E</u>
Distance	<u>25.74'</u>	<u>13.20'</u>

Subsequent Corner Restoration

Year surveyed _____ By _____
 Where filed or recorded _____
 Monument _____
(Brass nail, concrete post, iron rod, etc.)

Bearing Trees, Reference Objects

Species	_____
Diameter	_____
Bearing	_____
Distance	_____

Original Evidence Found

Year of search _____ By _____
 Monument found _____

Original Bearing Trees Found

Species	_____
Diameter	_____
Bearing	_____
Distance	_____

Evidence of Subsequent Corner Restoration Found

Year of search 3/28/80 By BRAMA, Schoover, Hase
Fd. cast iron mon. set by Cass county
in place. Fd. 3 county BT'S.

Bearing Trees, Reference Objects

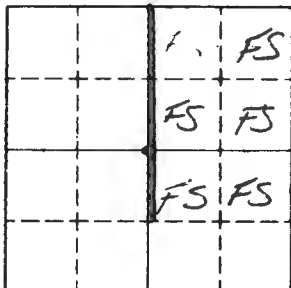
<u>R. Pine</u>	<u>W. Oak</u>	<u>R. Pine</u>
<u>8"</u>	<u>10</u>	<u>23"</u>
<u>N42°E</u>	<u>S64°E</u>	<u>S55°W</u>
<u>31.88</u>	<u>18.46'</u>	<u>67.47'</u>

Relation of Evidence to Record Features Along Section Lines

203

Section line to sections _____
 Object _____
 Record distance _____
 Measured distance _____

21



20

Sketch

○ Corner ▨ F.S. Land

Other Evidence

Describe evidence of use and occupation such as roads, fences, clearings, timber cutting lines, plantations, etc.. Cite source of testimony if any. _____

At time of search:

1. Did you have the record description?

Yes No _____

2. How was search area located?

Pacing, chaining, photos, maps, etc. _____

3. Mon hours spent in search 1/2 min.

4. Do you think additional search might recover evidence? Yes _____ No

5. Signature Gary Brana

Perpetuation Record

Monument and accessories established. Include brief description of area. _____

Marked 3 New BT'S;

1. R. Pine, 8", N78°W at 17.7'. Scribe $\frac{1}{4}$ Sec 21 BT.
 2. W. Oak, 7", N5°E at 19.05'. Scribed $\frac{1}{4}$ Sec 22 C.
 3. W. Oak 6", S16°E at 39.1'. Scribed $\frac{1}{4}$ Sec 22 C.
- Set sign posts with prop. boundary to tent on sign. 2.3' N with Bound. 2.9' S. W th tent on sign & boundary.
- Lines N. & S. are to F.S. Standard

Certified corner restoration certificate prepared: Yes by Gary Stevenson

Identified on aerial photo Class Date 2/2/82 County Document No. 261364

CERTIFICATE FILED

Index No. P-17
(Alphabetical - Numerical)

BOOK # 1
PAGE # 34

LAND CORNER RECORD
(RECTANGULAR SURVEYS)

RS-5680-11 (5/12/61)

T. 141 R. 31 Mer. N.F. Chippewa County Cass State Minnesota
Quarter Corner common to sections 22, 23 and _____

EXISTING SURVEYS

Original Government Survey

Year surveyed _____
Original monument Post
(Wood post, stone, pile of stones, pipe, etc.)

Bearing Trees

Species Poplar Poplar
Diameter 3" 3"
Bearing N29°W N71°E
Distance 13 LAs 10 LAs

Subsequent Corner Restoration

Year surveyed _____ By _____
Where filed or recorded _____
Monument _____
(Original, concrete post, iron rod, etc.)

Bearing Trees, Reference Objects

Species _____
Diameter _____
Bearing _____
Distance _____

Original Evidence Found

Year of search 1962 By Robert H McDonald
Monument found None

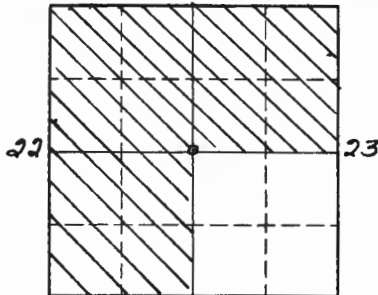
Original Bearing Trees Found

Species _____
Diameter _____
Bearing _____
Distance _____

Evidence of Subsequent Corner Restoration Found

Year of search _____ By _____

Relation of Evidence to Record Features Along Section Lines



Sketch

○ Corner ▨ F.S. Land

Section line to sections _____
 Object _____
 Record distance _____
 Measured distance _____

Other Evidence

Describe evidence of use and occupation such as roads, fences, clearings, timber cutting lines, plantations, etc.. Cite source of testimony if any. Searched in North West Corner of a Small Field.

At time of search:

1. Did you have the record description?

Yes No _____

2. How was search area located?

Pacing, chaining, photos, maps,

etc. Chaining, Maps

photos

3. Man hours spent in search 2

4. Do you think additional search might

recover evidence? Yes _____ No

5. Signature

[Handwritten Signature]

Perpetuation Record

Monument and accessories established. Include brief description of area. _____

Certified corner restoration certificate prepared: Yes _____ No _____

Filed in county records at _____ Date _____ County Document No. _____

Identified on aerial photo No. _____ Which is filed at _____

Index No. Q-2.3
(Alphabetical - Numerical)

LAND CORNER RECORD
(RECTANGULAR SURVEYS)

R9-7150-4 (Rev. 6/13/67)
GPO 802-127

T. 14N R. 31W Mer. N.F. Chippewa County Cass State Mn.
S.M.C. 5/16 5th 19
Corner common to sections _____ and _____

EXISTING SURVEYS

Original Government Survey

Year surveyed _____
Original monument _____
(Wood post, stone, pile of stones, pipe, etc.)

Bearing Trees

Species _____
Diameter _____
Bearing _____
Distance _____

Original Evidence Found

Year of search _____ By _____
Monument found _____

Original Bearing Trees Found

Species _____
Diameter _____
Bearing _____
Distance _____

Subsequent Corner Restoration

Year surveyed _____ By B. Snyder
Where filed or recorded _____
Monument 1" I.P. up 0.2'
(Original, concrete post, iron rod, etc.)

Bearing Trees, Reference Objects

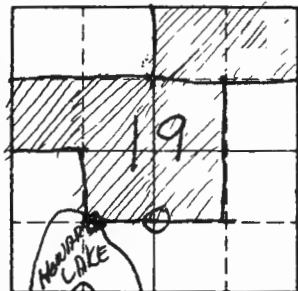
Species _____
Diameter _____
Bearing _____
Distance _____

Evidence of Subsequent Corner Restoration Found

Year of search 8/21/80 By W.N.O.
located 1" I.P. up 0.2' from testimony of
Ann McCarthy who hired Snyder
to do the survey. A. McCarthy also testified
that a spike in a 7" aspen was set by Snyder
to be on line East of S.M.C. corner

~~Bearing Trees, Reference Objects~~

Aspen 7" (Not scribed or Painted or tagged)
Spike set by RLS Snyder on line between
~~S.M.C.~~ S 1/16 + S.M.C. SEC 19 - Spike is 108.50'
E. on line from S.M.C. to C.S. 1/16



Sketch

○ Corner ▨ F.S. Land

Relation of Evidence to Record Features Along Section Lines

Section line to sections _____
 Object _____
 Record distance _____
 Measured distance _____

Other Evidence

Describe evidence of use and occupation such as roads, fences, clearings, timber cutting lines, plantations, etc.. Cite source of testimony if any.

Survey line to F.S. Standards runs east from this corner

At time of search:

1. Did you have the record description?

Yes _____ No _____

2. How was search area located?

Pacing, chaining, photos, maps, etc. _____

3. Man hours spent in search _____

4. Do you think additional search might recover evidence? Yes _____ No _____

5. Signature _____

Perpetuation Record

Monument and accessories established. Include brief description of area. _____

*5/21/80 / W.N.O.
 Took 2 additional tree trees (not scrubbed or painted or tagged on Lake shore property)
 14" spruce W side N76°E 8.83'
 5" spruce W side N30°E 13.60'
 ALSO: 2" I.P. up 3 1/2" is N90°W from Corner 36.4'
 Steel post is set on West side of I.P.*

Certified corner restoration certificate prepared: Yes _____ No _____

Filed in county records at _____ Date _____ County Document No. _____

Identified on aerial photo No. _____ Which is filed at _____

Index No. Q-3
(Alphabetical - Numerical)

LAND CORNER RECORD
(RECTANGULAR SURVEYS)

R9-7150-4 (Rev. 6/13/67)
GPO 802-127

T. 141N R. 31W Mer. N.F. Chippewa County Cass State MN
CS 4/16 Corner common to sections 19 and _____

EXISTING SURVEYS

Original Government Survey

Year surveyed 1971 by N.M. Okerman
Original monument Brass Cap iron MKD 4/16/519 BT
(Wood post, stone, pile of stones, pipe, etc.)

Bearing Trees

Species W. Oak W. Oak W. Oak
Diameter 5" 8" 5"
Bearing N21°E S15°W S86°W
Distance 39.3' 54.6' 11.6'
MKD CS 4/16 S19 BT CS 4/16 S19 BT CS 4/16 S19 BT

5/14/519
No 650

Original Evidence Found

Year of search 8-21-8 By W. N. O.
Monument found FD. 1971 Brass Cap Monument
Marked a brown FD. 31971 137'S

Original Bearing Trees Found

Species W. Oak W. Oak W. Oak
Diameter 6" 9" 6"
Bearing N21°E S15°W S86°W
Distance 39.3' 54.6' 11.6'
MKD CS 4/16 S19 BT CS 4/16 S19 BT CS 4/16 S19 BT

Subsequent Corner Restoration

Year surveyed _____ By _____
Where filed or recorded _____
Monument _____
(Original, concrete post, iron rod, etc.)


Evidence of Subsequent Corner Restoration Found

Year of search _____ By _____

Bearing Trees, Reference Objects

Species _____
Diameter _____
Bearing _____
Distance _____

Bearing Trees, Reference Objects



Sketch

○ Corner ▣ F.S. Land

Relation of Evidence to Record Features Along Section Lines

Section line to sections _____
 Object _____
 Record distance _____
 Measured distance _____

Other Evidence

Describe evidence of use and occupation such as roads, fences, clearings, timber cutting lines, plantations, etc.. Cite source of testimony if any. *8-21-80 - W.N.O.*

4-1/2" iron pipe lot corners line up within 0.2' on a line thru Okerman's CS 1/6 corner and RLS-B. Snyder M.C. set at shore of Howard Lake to the west of this corner

Survey line to F.S. standards runs west from this corner to Howard Lake

4" x 4" x 7' red top wood post set 877' west of corner off

Perpetuation Record

Monument and accessories established. Include brief description of area. _____

NO NEW B.T.'S TAKEN - W.N.O.

At time of search:

1. Did you have the record description?

Yes _____ No _____

2. How was search area located?

Pacing, chaining, photos, maps, etc. _____

3. Man hours spent in search _____

4. Do you think additional search might recover evidence? Yes _____ No _____

Certified corner restoration certificate prepared: Yes _____ No _____

Filed in county records of _____ Date _____ County Document No. _____

Identified on aerial photo No. _____ Which is filed at _____

5. Signature _____

Index No. Q-8
(Alphabetical - Memorial)

Million Lake Plat

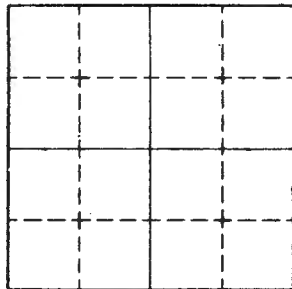
CORNER RECORD
(RECTANGULAR SURVEYS)

R9-7150-4 (Rev. 6/13/67)
GPO 802-127

T. 141 N R. 31 W S. 5 Mer. N.F. Shippewa County Cass State MN
SE 1/4 Corner common to sections 20 and _____

EXISTING SURVEYS

Original Government Survey	Original Evidence Found
Year surveyed _____ Original monument _____ <small>(Wood post, stone, pile of stones, pipe, etc.)</small>	Year of search _____ By _____ Monument found _____
<p style="text-align: center;">Bearing Trees</p> Species _____ Diameter _____ Bearing _____ Distance _____	<p style="text-align: center;">Original Bearing Trees Found</p> Species _____ Diameter _____ Bearing _____ Distance _____
<p style="text-align: center;">Subsequent Corner Restoration</p> Year surveyed <u>1977</u> By <u>Schmidt & Puxton</u> Where filed or recorded <u>Million Lake Plat</u> Monument <u>5' concrete filled galvanized pipe with</u> <small>(Original, concrete post, iron rod, etc.)</small> <u>1/2" x 3/4"</u>	<p style="text-align: center;">Evidence of Subsequent Corner Restoration Found</p> Year of search _____ By _____ _____ _____ _____ _____
<p style="text-align: center;">Bearing Trees, Reference Objects</p> Species <u>N. Pine</u> <u>N. Pine</u> <u>N. Pine</u> Diameter <u>28"</u> <u>23"</u> <u>21"</u> Bearing <u>57°W</u> <u>53°W</u> <u>51°W</u> Distance <u>25.16'</u> <u>50.87'</u> <u>47.20'</u>	<p style="text-align: center;">Bearing Trees, Reference Objects</p> _____ _____ _____ _____ _____



Sketch

○ Corner ▨ F.S. Land

Relation of Evidence to Record Features Along Section Lines

Section line to sections _____
Object _____
Record distance _____
Measured distance _____

Other Evidence

Describe evidence of use and occupation such as roads, fences, clearings, timber cutting lines, plantations, etc.. Cite source of testimony if any. _____

At time of search:

1. Did you have the record description?

Yes _____ No _____

2. How was search area located?

Pacing, chaining, photos, maps,
etc. _____

3. Man hours spent in search _____

4. Do you think additional search might

recover evidence? Yes _____ No _____

5. Signature _____

Perpetuation Record

Monument and accessories established. Include brief description of area. _____

Monument & brg. ties set by C. Krause (1977)

Certified corner restoration certificate prepared: Yes _____ No _____

Filed in county records at _____ Date _____ County Document No. _____

Identified on aerial photo No. _____ Which is filed at _____

T. 141 N R. 21 W 5 Mer. N.F. Chippewa County Cass State MD
5 1/4 Corner common to sections 20 and 21

EXISTING SURVEYS

Original Government Survey

Year surveyed _____
 Original monument _____
(Wood post, stone, pile of stones, pipe, etc.)

Bearing Trees

Species _____
 Diameter _____
 Bearing _____
 Distance _____

Subsequent Corner Restoration

Year surveyed 1977 By Schneider
 Where filed or recorded Million Lake Plat
 Monument 5' concrete filled galvanized pipe with
(Original: concrete post, iron rod, etc.)
brass cap

Bearing Trees, Reference Objects

Species	<u>N. Pine</u>	<u>R. Oak</u>	<u>R. Oak</u>
Diameter	<u>21"</u>	<u>8"</u>	<u>7"</u>
Bearing	<u>S25°E</u>	<u>N09°E</u>	<u>N32°W</u>
Distance	<u>168.55</u>	<u>47.10'</u>	<u>9.23</u>

Original Evidence Found

Year of search _____ By _____
 Monument found _____

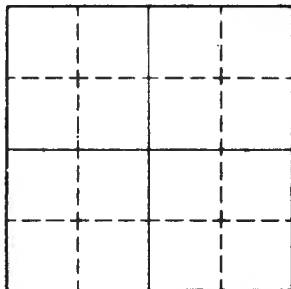
Original Bearing Trees Found

Species _____
 Diameter _____
 Bearing _____
 Distance _____

Evidence of Subsequent Corner Restoration Found

Year of search _____ By _____

Bearing Trees, Reference Objects



Sketch

Corner F.S. Land

Relation of Evidence to Record Features Along Section Lines

Section line to sections _____
Object _____
Record distance _____
Measured distance _____

Other Evidence

Describe evidence of use and occupation such as roads, fences, clearings, timber cutting lines, plantations, etc.. Cite source of testimony if any. _____

At time of search:

1. Did you have the record description?

Yes _____ No _____

2. How was search area located?

Pacing, chaining, photos, maps,
etc. _____

3. Mon hours spent in search _____

4. Do you think additional search might
recover evidence? Yes _____ No _____

5. Signature _____

Perpetuation Record

Monument and accessories established. Include brief description of area. _____

Monument & big trees set by C. Krause (1977)

Certified corner restoration certificate prepared: Yes _____ No _____

Filed in county records at _____ Date _____ County Document No. _____

Identified on aerial photo No. _____ Which is filed at _____

Index No. Q-13
(Alphabetical - Numerical)

*Book #5
Page #4*

LAND CORNER RECORD
(RECTANGULAR SURVEYS)

R9-7150-4 (Rev. 6/13/67)
 GPO 502-127

T. 141 N R. 31 W Mer. N.F. CHIPPENAW County CASS State MI
5th Corner common to sections 21 22 and _____

EXISTING SURVEYS

Original Government Survey

Year surveyed _____
 Original monument _____
(Wood post, stone, pile of stones, pipe, etc.)

Bearing Trees

Species _____
 Diameter _____
 Bearing _____
 Distance _____

Original Evidence Found

Year of search _____ By _____
 Monument found _____

Original Bearing Trees Found

Species _____
 Diameter _____
 Bearing _____
 Distance _____

Subsequent Corner Restoration

Year surveyed 5/13/80 By Bram Krause, Hoag's Shop
 Where filed or recorded S.O. Files Established by Survey
 Monument 2" x 36" galv. concrete filled pipe w/ brass cap stamped.
(Original, concrete/pipe, iron tag, etc.)
1 1/4 above ground

Bearing Trees, Reference Objects

Species	<u>J. Pine</u>	<u>J. Pine</u>	<u>W. Oak</u>
Diameter	<u>14"</u>	<u>11"</u>	<u>6"</u>
Bearing	<u>N 38° E</u>	<u>N 83° E</u>	<u>S 11° E</u>
Distance	<u>57.52'</u>	<u>35.97'</u>	<u>42.61'</u>
	<u>5 1/4 S22 BT</u>	<u>5 1/4 S22 BT</u>	<u>5 1/4 S22 BT</u>

Evidence of Subsequent Corner Restoration Found

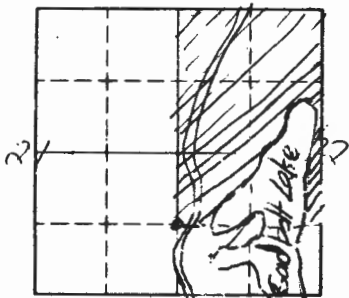
Year of search _____ By _____

Bearing Trees, Reference Objects

Handwritten note in circle:
 T141 R31W
 5 1/4
 S21° S22
 1980
 ALS No 127261

Handwritten note:
 See other side

Relation of Evidence to Record Features Along Section Lines



Sketch FR 376

○ Corner ▨ F.S. Land

Section line to sections	_____	_____	_____
Object	_____	_____	_____
Record distance	_____	_____	_____
Measured distance	_____	_____	_____

Other Evidence

Describe evidence of use and occupation such as roads, fences, clearings, timber cutting lines, plantations, etc. Cite source of testimony if any. *5/13/80 This corner was established at mid-point and on line bet ^{21 1/2} 28 1/2 cor. and W 1/4 cor. Sec. 22 at a distance of 1332.08" South of W 1/4 cor. Sec. 22. The survey for the establishment of this corner was initiated by Mike Stefan in 1979.*

At time of search:

1. Did you have the record description?

Yes _____ No _____

2. How was search area located?

Pacing, chaining, photos, maps, etc. _____

3. Man hours spent in search _____

4. Do you think additional search might recover evidence? Yes _____ No _____

5. Signature *M.C. Hayes*

Perpetuation Record

Monument and accessories established. Include brief description of area. _____

5/13/80 Set 8' long steel sign post East 2.66' North 3.02' Put a FSLP on a 8" Oak 5.29' W at 5.45' from Corner. Line North is to F.S. standards.

Certified corner restoration certificate prepared: _____

Yes *H.M.E.S.* No _____

Filed in county records at _____

Date _____

County Document No. _____

Identified on aerial photo No. _____

Which is filed at _____

Index No. R-1
(Alphabetical - Numerical)

LAND CORNER RECORD
(RECTANGULAR SURVEYS)

RD-7150-4 (Rev. 6/13/67)
GPO 502-127

T. 141 N R. 31 W 5TH Mer. N.F. CHIPPEWA County CASS-HUBBARD State MN.
SEC. Corner common to sections 19, 20, T141, R31, 24 and 25, T141, R32

EXISTING SURVEYS

Original Government Survey

Year surveyed 1871 G.R. STUNTZ

Original monument WOOD POST
(Wood post, stone, pile of stones, pipe, etc.)

Bearing Trees

Species	<u>ASPEN</u>	<u>ASPEN</u>	<u>W. PINE</u>	<u>W. PINE</u>
Diameter	<u>9"</u>	<u>9"</u>	<u>6"</u>	<u>6"</u>
Bearing	<u>N 80° E</u>	<u>S 65° E</u>	<u>S 43° W</u>	<u>N 70° W</u>
Distance	<u>13 LKS.</u> 8.85 ft.	<u>16 LKS</u> 10.56 ft.	<u>19 LKS.</u> 12.54 ft.	<u>10 LKS</u> 6.6 ft.

Original Evidence Found

Year of search _____ By _____

Monument found _____

Original Bearing Trees Found

Species _____

Diameter _____

Bearing _____

Distance _____

Subsequent Corner Restoration

Year surveyed 1921 By E.B. HORST

Where filed or recorded CASS COUNTY

Monument 2 1/2" x 4 1/8" CAPPED I.P. SET BY HUBBARD
(Original, concrete post, iron rod, etc.)
CO. SURVEYORS FROM U.S. B.T.'s
(RECORD BOOK "C", Pg. 445)

Evidence of Subsequent Corner Restoration Found

Year of search 1967 By D.N.R. ENGINEERING

FD I.P. IN PLACE
F. KERICK
1984 - T. MILLER - FD. 1 1/2" I.P. UP 8" & OAK N.N.E.
COR. Fe. POST E.

Bearing Trees, Reference Objects

Species _____

Diameter _____

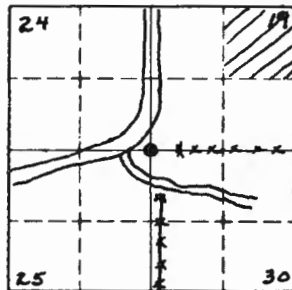
Bearing _____

Distance _____

1967 **1987** **Bearing Trees, Reference Objects**

<u>OAK</u>	<u>COR. Fe. POST</u>
<u>7"</u>	<u>F</u>
<u>N.N.E.</u>	<u>E.</u>
<u>52.45'</u>	<u>16.52'</u>
<u>NAIL & BOTTLE CAP</u>	<u>NAIL & BOTTLE CAP</u>

T14N R32W T14N R31W



Sketch

● Corner ▨ F.S. Land

Relation of Evidence to Record Features Along Section Lines

Section line to sections _____
 Object _____
 Record distance _____
 Measured distance _____

Other Evidence

Describe evidence of use and occupation such as roads, fences, clearings, timber cutting lines, plantations, etc.. Cite source of testimony if any. A ROAD RUNS DIRECTLY NORTH FROM CORNER - A FENCE RUNS N.E. FROM COR. ALONG SEC. LINE
A FENCE RUNS S. FROM COR. APPROX 16.5 E. OF COR.

At time of search:

1. Did you have the record description?

Yes X No _____

2. How was search area located?

Pacing, chaining, photos, maps,
etc. MAPS3. Man hours spent in search YE4. Do you think additional search might
recover evidence? Yes _____ No X5. Signature Anthony E. Kerish

Perpetuation Record

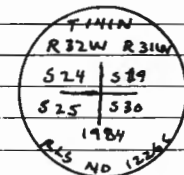
Monument and accessories established. Include brief description of area. 1984-SETA
2 1/2" x 30" GALV. PIPE W/BRASS CAP IN PLACE OF F.D. I.P. RESET FOUND I.P. ON
N. SIDE OF MON. CAP OF MON. STP.:

NEW B.T.'S: (254°)

12" DBL W. OAK	N 17° E	75.99	TO SPK.
8" W. OAK	N 38° E	130.09	" "
1 1/4" J. PINE	N 62° E	74.02	" "
8' STEEL SIGN POST	N 70° E	2.34	
" " " "	SOUTH	3.00	
COR FE. POST.	N 70° E	16.82	TO SPK & BOTTLECAP

Certified corner restoration certificate prepared: Yes X No _____Filed in county records at CBS CO. Date 2/25/85 County Document No. 280483

Identified on aerial photo No. _____ Which is filed at _____



Index No. R-3
(Alphabetical - Numerical)

BK#2 PG#16

LAND CORNER RECORD
(RECTANGULAR SURVEYS)

RD-7150-4 (Rev. 6/13/67)
 GPO 802-127

T. 141 N R. 31 W Sth Mer. N.F. CHIPPEWA County CASS State MN.
44 Corner common to sections 19, 30 and _____

EXISTING SURVEYS

Original Government Survey

Year surveyed 1873 G.R. STUNTZ P.H. CONGER

Original monument WOOD POST
(Wood post, stone, pile of stones, pipe, etc.)

Bearing Trees

Species BIRCH STUB

Diameter 8"

Bearing N70°W

Distance 209 LKS
137.94 ft.

Subsequent Corner Restoration

Year surveyed 1921 By E.B. HORST

Where filed or recorded CASS COUNTY

Monument 2" x 48" BOILER FLUE - SET LOST (RECORD BOOK
(Original, concrete post, iron rod, etc.)
"C", Pg. 456)

Bearing Trees, Reference Objects

Species _____
 Diameter _____
 Bearing _____
 Distance _____

Original Evidence Found

Year of search _____ By _____

Monument found _____

Original Bearing Trees Found

Species _____

Diameter _____

Bearing _____

Distance _____

Evidence of Subsequent Corner Restoration Found

Year of search 1958 By HAROLD CURO - FD 2"x48"

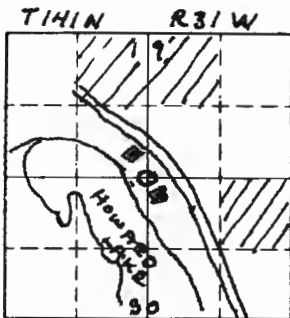
BOILER FLUE, RESET A 2 3/4" x 60" CAPPED MON.

Sited Certificate 3/22/60 cert. NO. 4

1984 - T. MILLER - FD 2 3/4" CAPPED MON.

Bearing Trees, Reference Objects

ELM	ASH	W. OAK
<u>8"</u>	<u>7"</u>	<u>8"</u>
<u>S66°21'W</u>	<u>N 38°W</u>	<u>N 57°33'E</u>
<u>31.45'</u>	<u>21.40'</u>	



Sketch

○ Corner ▨ F.S. Land

Relation of Evidence to Record Features Along Section Lines

Section line to sections _____
 Object _____
 Record distance _____
 Measured distance _____

Other Evidence

Describe evidence of use and occupation such as roads, fences, clearings, timber cutting lines, plantations, etc.. Cite source of testimony if any. MON. WAS APPROX 670' N. OF A GARAGE ON TREE LINE BETWEEN TWO YARDS

At time of search:

1. Did you have the record description?

Yes X No _____

2. How was search area located?

Pacing, chaining, photos, maps, etc. MAPS

3. Man hours spent in search 42

4. Do you think additional search might recover evidence? Yes _____ No X

5. Signature A.E. Kenich

Perpetuation Record

Monument and accessories established. Includes brief description of area. 1984 - LEFT MON. AS FOUND. BET NEW P.T.'S. (71.54°)

<u>S.W. COR. OF A 14'X16' SHED</u>	<u>N 13°W</u>	<u>60.37</u>	<u>TO COR. OF FOUNDATION</u>
<u>N.W. COR. OF A 24'X24' GARAGE</u>	<u>S 53°W</u>	<u>31.32</u>	<u>TO COR. CON. BLOCK</u>
<u>S.E. " " " " " "</u>	<u>S 8°E</u>	<u>22.39</u>	<u>" " " "</u>

Certified corner restoration certificate prepared: Yes X No _____

Filed in county records at Cass Co. Date 2/25/85 County Document No. 280489

Identified on aerial photo No. _____ Which is filed at _____

Index No. R-4
(Alphabetical - Numerical)

BK#3 PG#45


LAND CORNER RECORD
(RECTANGULAR SURVEYS)

R9-7150-4 (Rev. 6/13/67)
 GPO 802-127

T. 141N R. 31W 5TH Mer. N.F. CHIPPEWA County CASS State MN
E YIL Corner common to sections 19, 30, and _____

EXISTING SURVEYS

Original Government Survey	Original Evidence Found
Year surveyed _____	Year of search _____ By _____
Original monument _____ <small>(Wood post, stone, pile of stones, pipe, etc.)</small>	Monument found _____
Bearing Trees	Original Bearing Trees Found
Species _____	Species _____
Diameter _____	Diameter _____
Bearing _____	Bearing _____
Distance _____	Distance _____
Subsequent Corner Restoration	Evidence of Subsequent Corner Restoration Found
Year surveyed. <u>1921</u> By <u>E. B. HOBST</u>	Year of search <u>1962</u> By <u>P. MEYER: FD 1 1/2" I.P. -</u>
Where filed or recorded <u>CASS CO.</u>	<u>SET 2" X 5' GALV. PIPE side cor. 7/3/63 cor. # 148</u>
Monument <u>SET 1 1/2" I.P.</u> <small>(Original, concrete post, iron rod, etc.)</small>	<u>1971: C. KRAUSE: RESET MON. - RETIED:</u>
	<u>5" W. OAK N 31° E 26.6</u>
	<u>6" R. OAK N 84° E 29.4</u>
	<u>7" R. PINE S 3° W 66.9'</u>
Bearing Trees, Reference Objects	(1962) Bearing Trees, Reference Objects
Species _____	<u>R. PINE</u> ⁽¹⁹⁶²⁾ <u>72" STEEL</u> ⁽¹⁹⁶²⁾ <u>72" STEEL</u>
Diameter _____	<u>4"</u> <u>SIGN POST</u> <u>SIGN POST</u>
Bearing _____	<u>S 63° E</u> <u>N 70° E</u> <u>SOUTH</u>
Distance _____	<u>19.1</u> <u>1.5'</u> <u>2.75'</u>



Sketch

○ Corner ▨ F.S. Land

Relation of Evidence to Record Features Along Section Lines

Section line to sections _____
 Object _____
 Record distance _____
 Measured distance _____

Other Evidence

Describe evidence of use and occupation such as roads, fences, clearings, timber cutting lines, plantations, etc.. Cite source of testimony if any. _____

At time of search:

1. Did you have the record description?

Yes _____ No _____

2. How was search area located?

Pacing, chaining, photos, maps, etc. _____

3. Man hours spent in search _____

4. Do you think additional search might recover evidence? Yes _____ No _____

5. Signature A.E. Kewick

Perpetuation Record

Monument and accessories established. Include brief description of area. 1984-T. KERICK
FD 1962 MON - NOT AT TRUE POS. RESET AT TRUE POS. & STAMPED DATE
(1984) 4 R.L.S. 12266 ON MON. LEFT 1921 I.P. AT FOUND POS.

NEW B.T.S.:

(1971)	5" W. OAK	N 25° E	27.75	TO	SPT
(1971)	6" R. OAK	N 86° E	32.57	"	"
(1971)	7" PINE (N.W. 1/4)	65° E	67.87	"	"
	6" STEEL SIGN POST	N 70° E	3.19		
	" " " "	SOUTH	3.11		

Certified corner restoration certificate prepared: Yes _____ No X

Filed in county records at _____ Date _____ County Document No. _____

Identified on aerial photo No. _____ Which is filed at _____

T. 141 N R. 31 W 5th Mer. N.F. CHIPPEWA County CASS State MN.
SECTION Corner common to sections 19, 20, 29 and 30

EXISTING SURVEYS

Original Government Survey

Year surveyed 1873 P.H. CONGER
Original monument WOOD POST
(Wood post, stone, pile of stones, pipe, etc.)

Bearing Trees

Species	<u>J. PINE</u>	<u>J. PINE</u>	<u>J. PINE</u>	<u>POPLAR</u>
Diameter	<u>6"</u>	<u>5"</u>	<u>5"</u>	<u>7"</u>
Bearing	<u>N 80° E</u>	<u>N 14° E</u>	<u>S 47° W</u>	<u>S 37° W</u>
Distance	<u>10 LKS</u> <u>6.6 ft.</u>	<u>16 LKS</u> <u>10.56 ft.</u>	<u>18 LKS</u> <u>11.88 ft.</u>	<u>19 LKS</u> <u>12.54 ft.</u>

Subsequent Corner Restoration

Year surveyed 1921 By E.B. HORST
Where filed or recorded CASS COUNTY
Monument 2" x 4" IRON MON. SET BY DOUBLE PROPORTION
(Original, concrete, iron, etc.)
(RECORD BOOK C, Pg. 452)

Bearing Trees, Reference Objects

Species	<u>W. PINE</u>	<u>POPLAR</u>		
Diameter	<u>20"</u>	<u>9"</u>		
Bearing	<u>N 71° W</u>	<u>S 13° 45' W</u>		
Distance	<u>83.7'</u>	<u>28.8'</u>		

Original Evidence Found

Year of search _____ By _____
Monument found _____

Original Bearing Trees Found

Species _____
Diameter _____
Bearing _____
Distance _____

Evidence of Subsequent Corner Restoration Found

Year of search 1958 By HAROLD CURO
FD. 2" x 4" BOILER FLUE - RESET A 2 3/4" x 6" CAPPED
MON. FILLED W/ CONCRETE
Site certificate 3/22/60 cert. # 5
1984 - T. MILLER; FD 2 3/4" CAPPED MON. & 3 ELM B.T.'S

Bearing Trees, Reference Objects

Species	ELM	ELM	ELM	<u>Ash</u>
Diameter	<u>4"</u>	<u>4"</u>	<u>7"</u>	
Bearing	<u>N 84° 44' E</u>	<u>S 32° 04' E</u>	<u>S 13° 43' W</u>	
Distance	<u>20.65'</u>	<u>9.45'</u>	<u>30.70'</u>	

T141N R31W



Sketch

○ Corner ▨ F.S. Land

Relation of Evidence to Record Features Along Section Lines

Section line to sections _____
 Object _____
 Record distance _____
 Measured distance _____

Other Evidence

Describe evidence of use and occupation such as roads, fences, clearings, timber cutting lines, plantations, etc.. Cite source of testimony if any.

7/7/87 - M. Hayes, & C. Krause - recovered the 1958 monument and signs of 1984 Maple. The 1958 Elm trees are really Ash. One was a windfall. Took the following new B.T.'s:
 W. Oak 8" N20°E 40.27'
 W. Oak 6" N88°W 37.15'
 R. Oak 6" N48°W 20.15'

At time of search:

1. Did you have the record description?

Yes No _____

2. How was search area located?

Pacing, chaining, photos, maps, etc. MAPS3. Man hours spent in search 3/44. Do you think additional search might recover evidence? Yes _____ No 5. Signature A.E. Kerick

Perpetuation Record

Monument and accessories established. Include brief description of area. 1984- LEFT MON. AS FOUND. FOUND A 4"x4" CEDAR POST (SCRIBE VISIBLE). SET NEW B.T.S

6" MAPLE N 9°W 19.67 TO SPK

8' STEEL SIGN POST 870°W 3.24

4"x4" CEDAR POST N37°W 21.38 TO SPK.

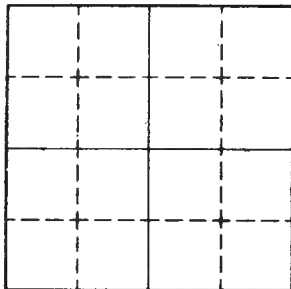
Certified corner restoration certificate prepared: Yes No _____Filed in county records at Cass CO. Date 2/25/85 County Document No. 280485

Identified on aerial photo No. _____ Which is filed at _____

T. 141 N. R. 31 W. Mer. N.F. Chippewa County Cass State MI
1/4 Corner common to sections 20 and 29

EXISTING SURVEYS

Original Government Survey	Original Evidence Found
Year surveyed _____	Year of search _____ By _____
Original monument _____ <small>(Wood post, stone, pile of stones, pipe, etc.)</small>	Monument found _____
Bearing Trees	Original Bearing Trees Found
Species _____	Species _____
Diameter _____	Diameter _____
Bearing _____	Bearing _____
Distance _____	Distance _____
Subsequent Corner Restoration	Evidence of Subsequent Corner Restoration Found
Year surveyed <u>1977</u> By <u>Schneider & Burton</u>	Year of search _____ By _____
Where filed or recorded _____	_____
Monument <u>5' long 2" diameter, concrete filled pipe with brass cap</u> <small>(Original, concrete, steel, wood rod, etc.)</small>	_____
_____	_____
Bearing Trees, Reference Objects	Bearing Trees, Reference Objects
Species <u>W. Oak</u> <u>W. Oak</u> <u>R. Oak</u> <u>R. Oak</u>	_____
Diameter <u>9"</u> <u>9"</u> <u>12"</u> <u>10"</u>	_____
Bearing <u>N 56° E</u> <u>S 39° W</u> <u>N 78° W</u> <u>S 04° W</u>	_____
Distance <u>13.09'</u> <u>52.50'</u> <u>37.70'</u> <u>22.12'</u>	_____



Sketch

○ Corner ▨ F.S. Land

Relation of Evidence to Record Features Along Section Lines

Section line to sections _____
Object _____
Record distance _____
Measured distance _____

Other Evidence

Describe evidence of use and occupation such as roads, fences, clearings, timber cutting lines, plantations, etc.. Cite source of testimony if any. _____

At time of search:

1. Did you have the record description?

Yes _____ No _____

2. How was search area located?

Pacing, chaining, photos, maps,
etc. _____

3. Man hours spent in search _____

4. Do you think additional search might
recover evidence? Yes _____ No _____

5. Signature _____

Perpetuation Record

Monument and accessories established. Include brief description of area. _____

*Bearing trees made by C. Krause
Monument set in ground by C. Krause 1977*

Certified corner restoration certificate prepared: Yes _____ No _____

Filed in county records at _____ Date _____ County Document No. _____

Identified on aerial photo No. _____ Which is filed at _____

Index No. R-7
(Alphabetical - Numerical)

*Book # 2
 Page # 15*

LAND CORNER RECORD
(RECTANGULAR SURVEYS)

R9-7150-4 (Rev. 6/13/67)
 GPO 802-127

T. 141 R. 31 5th Mer. N.F. Chippewa County Cass State Minn.
APPROX 1/4 Corner common to sections _____, _____, _____, _____, _____, _____, _____, _____
20 and 29

EXISTING SURVEYS

Original Government Survey

Year surveyed _____
 Original monument _____
(Wood post, stone, pile of stones, pipe, etc.)

	Bearing Trees	
Species	<u>J. Pine</u>	<u>J. Pine</u>
Diameter	<u>8"</u>	<u>8"</u>
Bearing	<u>S60°E</u>	<u>N20°W</u>
Distance	<u>90 lks</u>	<u>84 lks</u>

Original Evidence Found

Year of search 12-7-75 By _____
 Monument found the evidence for it.

Original Bearing Trees Found

Species	<u>None</u>	_____
Diameter	_____	_____
Bearing	_____	_____
Distance	_____	_____

Subsequent Corner Restoration

Year surveyed _____ By _____
 Where filed or recorded _____
 Monument _____
(Original, concrete post, iron rod, etc.)

Evidence of Subsequent Corner Restoration Found

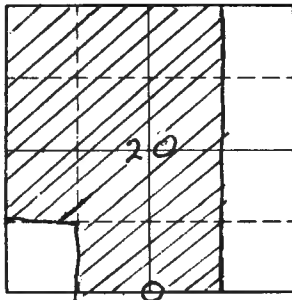
Year of search 3-21-77 By L. WITTHOFT
No monument but a spike in place

Bearing Trees, Reference Objects

Species	_____	_____
Diameter	_____	_____
Bearing	_____	_____
Distance	_____	_____

Bearing Trees, Reference Objects

<u>W. Oak</u>	<u>W. Oak</u>	_____
<u>10</u>	<u>8"</u>	_____
<u>S. 80W</u>	<u>N. 12° E</u>	_____
<u>39.52 FT.</u>	<u>39.26</u>	_____



Sketch

○ Corner ▨ F.S. Land

Relation of Evidence to Record Features Along Section Lines

Section line to sections _____
 Object _____
 Record distance _____
 Measured distance _____

Other Evidence

Describe evidence of use and occupation such as roads, fences, clearings, timber cutting lines, plantations, etc.. Cite source of testimony if any. *This cor. was surveyed in by Buxton & Spider. No monument set. but there is a spike in place. I put F.S. 458 metal tags on blazed trees that reference to the spike at the 1/4 cor. 1/4 cor is approx. at this time as closer has not been finished*

(bearing trees were ~~set~~^{Schneider's} - new ones have been made by C. Krause)

At time of search:

1. Did you have the record description?
 Yes _____ No _____

2. How was search area located?

Pacing, chaining, photos, maps,
 etc. Compass

metal detector

3. Man hours spent in search 1/2

4. Do you think additional search might recover evidence? Yes _____ No _____

5. Signature Les M. Wittkopf

Perpetuation Record

Monument and accessories established. Include brief description of area. _____

Certified corner restoration certificate prepared: Yes _____ No _____

Filed in county records at _____ Date _____ County Document No. _____

Identified on aerial photo No. _____ Which is filed at _____

Index No. R-8
(Alphabetical - Numerical)

M. Van Lake Plat

LAND CORNER RECORD
(RECTANGULAR SURVEYS)

R9-7150-4 (Rev. 6/13/67)
GPO 802-127

T. 141 N. R. 31 W
E 1/4

5 Mer. N.F. Chippewa County Cass

State MO
20 and 29

Corner common to sections _____, _____, _____, _____

EXISTING SURVEYS

Original Government Survey

Year surveyed _____

Original monument _____
(Wood post, stone, pile of stones, pipe, etc.)

Bearing Trees

Species _____

Diameter _____

Bearing _____

Distance _____

Subsequent Corner Restoration

Year surveyed 1977 By Franklin B. Baker

Where filed or recorded MO 20-212 Plat

Monument 5' concrete filed & removed with
brass cap
(Original, concrete post, iron rod, etc.)

Bearing Trees, Reference Objects

Species A. Oak A. Oak

Diameter 10" 14"

Bearing S 27° W N 77° W

Distance 24.37' 26.81'

Original Evidence Found

Year of search _____ By _____

Monument found _____

Original Bearing Trees Found

Species _____

Diameter _____

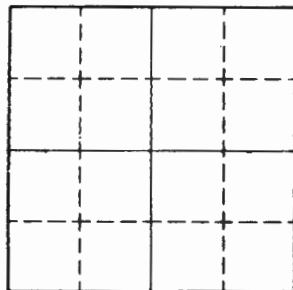
Bearing _____

Distance _____

Evidence of Subsequent Corner Restoration Found

Year of search _____ By _____

Bearing Trees, Reference Objects



Sketch

○ Corner ▨ F.S. Land

Relation of Evidence to Record Features Along Section Lines

Section line to sections _____
Object _____
Record distance _____
Measured distance _____

Other Evidence

Describe evidence of use and occupation such as roads, fences, clearings, timber cutting lines, plantations, etc.. Cite source of testimony if any. _____

At time of search:

1. Did you have the record description?

Yes _____ No _____

2. How was search area located?

Pacing, chaining, photos, maps,
etc. _____

3. Mon hours spent in search _____

4. Do you think additional search might

recover evidence? Yes _____ No _____

5. Signature _____

Perpetuation Record

Monument and accessories established. Include brief description of area. _____

Monument & big trees set by C. Krause (1977)

Certified corner restoration certificate prepared: Yes _____ No _____

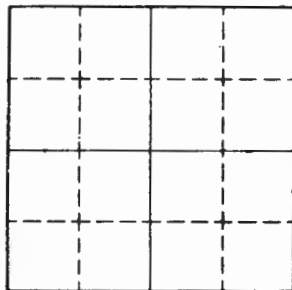
Filed in county records at _____ Date _____ County Document No. _____

Identified on aerial photo No. _____ Which is filed at _____

T. 141 N R. 31 W S. 5 Mer. N.F. Virginia County Cass State Mo
 Corner common to sections 20, 21, 28 and 29

EXISTING SURVEYS

Original Government Survey	Original Evidence Found
Year surveyed _____	Year of search _____ By _____
Original monument _____ <small>(Wood post, stone, pile of stones, pipe, etc.)</small>	Monument found _____
Bearing Trees	Original Bearing Trees Found
Species <u>Birch</u> <u>Birch</u> <u>Poplar</u> <u>Poplar</u>	Species _____
Diameter <u>7"</u> <u>10"</u> <u>8"</u> <u>5"</u>	Diameter _____
Bearing <u>N 70° E</u> <u>S 60° W</u> <u>N 50° W</u> <u>S 35° E</u>	Bearing _____
Distance <u>27 lbs</u> <u>34 lbs</u> <u>19 lbs</u> <u>75 lbs</u>	Distance _____
Subsequent Corner Restoration	Evidence of Subsequent Corner Restoration Found
Year surveyed <u>19--</u> By <u>Scipio</u> <u>Sister</u>	Year of search _____ By _____
Where filed or recorded <u>Million Lake Plat</u>	_____
Monument <u>5' concrete monument pipe with</u> <small>(Original, concrete post, pipe, etc.)</small> <u>brass cap mkt.</u>	_____
<u>111.8314</u>	_____
<u>502.32'</u>	_____
<u>502.508</u>	_____
Bearing Trees, Reference Objects	Bearing Trees, Reference Objects
Species <u>W. Oak</u> <u>W. Oak</u> <u>W. Oak</u> <u>W. Oak</u>	_____
Diameter <u>9"</u> <u>N</u> <u>9"</u> <u>5"</u>	_____
Bearing <u>S 23° 0'</u> <u>S 23° E</u> <u>N 86° E</u> <u>N 20° W</u>	_____
Distance <u>70.45'</u> <u>84.59'</u> <u>110.65'</u> <u>52.65'</u>	_____



Sketch

○ Corner ▨ F.S. Land

Relation of Evidence to Record Features Along Section Lines

Section line to sections _____
Object _____
Record distance _____
Measured distance _____

Other Evidence

Describe evidence of use and occupation such as roads, fences, clearings, timber cutting lines, plantations, etc.. Cite source of testimony if any. _____

At time of search:

1. Did you have the record description?

Yes _____ No _____

2. How was search area located?

Pacing, chaining, photos, maps,
etc. _____

3. Man hours spent in search _____

4. Do you think additional search might
recover evidence? Yes _____ No _____

5. Signature _____

Perpetuation Record

Monument and accessories established. Include brief description of area. _____

Monument & big trees set by C. Krause (1977)

Certified corner restoration certificate prepared: Yes _____ No _____

Filed in county records at _____ Date _____ County Document No. _____

Identified on aerial photo No. _____ Which is filed at _____

Index No. B-11
(Alphabetical - Numerical)

LAND CORNER RECORD
(RECTANGULAR SURVEYS)

R9-7150-4 (Rev. 6/13/67)
GPO 802-127

T. 141N R. 31W 5TH Mer. N.F. CHIPPEWA County CASS State MN
1/4 Corner common to sections 21 and 28

EXISTING SURVEYS

Original Government Survey

Year surveyed _____
Original monument _____
(Wood post, stone, pile of stones, pipe, etc.)

Bearing Trees

Species _____
Diameter _____
Bearing _____
Distance _____

Subsequent Corner Restoration

Year surveyed _____ By BOB SCHNEIDER
Where filed or recorded CASS COUNTY COURTHOUSE
Monument 4" CAST IRON COUNTY
(Original, concrete post, iron rod, etc.)
MONUMENT

Bearing Trees, Reference Objects

Species W. OAK MAPLE MAPLE
Diameter 10" 5" 4"
Bearing N50°W N70°W S25°E
Distance 14.0' 3.86' 14.17'

Original Evidence Found

Year of search _____ By _____
Monument found _____

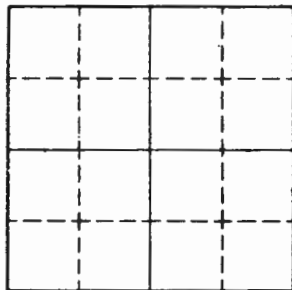
Original Bearing Trees Found

Species _____
Diameter _____
Bearing _____
Distance _____

Evidence of Subsequent Corner Restoration Found

Year of search _____ By _____

Bearing Trees, Reference Objects



Sketch

○ Corner ▨ F.S. Land

Relation of Evidence to Record Features Along Section Lines

Section line to sections _____
Object _____
Record distance _____
Measured distance _____

Other Evidence

Describe evidence of use and occupation such as roads, fences, clearings, timber cutting lines, plantations, etc.. Cite source of testimony if any. _____

Perpetuation Record

Monument and accessories established. Include brief description of area. _____

Certified corner restoration certificate prepared: Yes _____ No _____

Filed in county records at _____ Date _____ County Document No. _____

Identified on aerial photo No. _____ Which is filed at _____

At time of search:

1. Did you have the record description?

Yes _____ No _____

2. How was search area located?

Pacing, chaining, photos, maps,
etc. _____

3. Man hours spent in search _____

4. Do you think additional search might
recover evidence? Yes _____ No _____

5. Signature _____

Index No. R-13
(Alphabetical - Numerical)

BK1 PG#50

LAND CORNER RECORD
(RECTANGULAR SURVEYS)

R9-7150-4 (Rev. 6/13/67)
 GPO 802-127

T. 141 N R. 31 W Mer. N.F. CHIPPWA County CASS State MW
SECTION Corner common to sections 21, 22, 27 and 29

EXISTING SURVEYS

Original Government Survey

Year surveyed _____

Original monument _____
(Wood post, stone, pile of stones, pipe, etc.)

Bearing Trees			
Species	<u>W.PINE</u>	<u>W.PINE</u>	<u>N.PINE</u>
Diameter	<u>8"</u>	<u>12"</u>	<u>14"</u>
Bearing	<u>S39W</u>	<u>N53W</u>	<u>N34E</u>
Distance	<u>25 IKS.</u>	<u>35 IKS.</u>	<u>11 IKS.</u>

Original Evidence Found

Year of search _____ By _____

Monument found _____

Original Bearing Trees Found

Species	_____	_____	_____
Diameter	_____	_____	_____
Bearing	_____	_____	_____
Distance	_____	_____	_____

Subsequent Corner Restoration

Year surveyed 1957 By _____

Where filed or recorded _____

Monument 2 1/2" iron pipe
(Original, concrete post, iron rod, etc.)

Evidence of Subsequent Corner Restoration Found

Year of search 3-21-80 By Jim Se HOONOVER

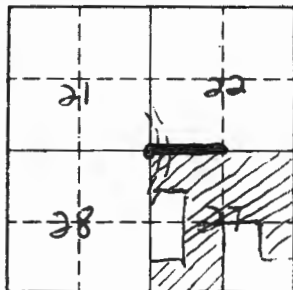
MONUMENT AND BEARING TREES
In Good Condition

Bearing Trees, Reference Objects

Species	<u>W.Oak</u>	<u>W.Oak</u>	<u>Elm</u>
Diameter	<u>7"</u>	<u>20"</u>	<u>14"</u>
Bearing	<u>S82°32'E</u>	<u>N13°32'N</u>	<u>S38°16'W</u>
Distance	<u>15.80'</u>	<u>36.90'</u>	<u>55.70'</u>

Bearing Trees, Reference Objects

Species	<u>W.OAK</u>	<u>W.OAK</u>	<u>Elm</u>
Diameter	<u>8"</u>	<u>21"</u>	<u>13"</u>
Bearing	<u>S82°32'E</u>	<u>N13°32'W</u>	<u>S38°16'W</u>
Distance	<u>15.8'</u>	<u>36.9'</u>	<u>55.7'</u>



Sketch

○ Corner ▨ F.S. Land

Section line to sections _____
 Object _____
 Record distance _____
 Measured distance _____

Other Evidence

Describe evidence of use and occupation such as roads, fences, clearings, timber cutting lines, plantations, etc.. Cite source of testimony if any.

Road east of sec. corner about 100'

Perpetuation Record

Monument and accessories established. Include brief description of area.
 MADE TWO BTS AND SET STEEL POST WITH BOUNDARY
 AND ATTENTION SIGNS 4.2' SOUTH OF SECTION CORNER

R. OAK

W. OAK

13"

11"

N64°E

S19°W

21.46'

87.7'

SCRIBED T1/4IN R31W S22 - SCRIBED T1/4IN R31W S28

Certified and attested to by me, _____, Notary Public for the State of _____, this _____ day of _____, 19____.

Prepared by _____ Date 2/2/82 County Document No. 261363

Identified on aerial photo No. _____ Which is filed at _____

5. Signature Gary Stevenson

At time of search:

1. Did you have the record description?
 Yes X No _____

2. How was search area located?
 Pacing, chaining, photos, maps, etc.
Land Line to Standard

3. Man hours spent in search _____
1 HR.

4. Do you think additional search might recover evidence? Yes _____ No X

Index No. B-14-15
(Alphabetical - Numerical)

BOOK # 1
PAGE # 52

LAND CORNER RECORD
(RECTANGULAR SURVEYS)

RG-5680-11 (5/12/64)

T. 141 R. 31 Mer. N.F. Chippewa County Cass State MINNESOTA
Meander Cor Corner common to sections 22, 22, and
East Shore Gabbolt Lk.

EXISTING SURVEYS

Original Government Survey

Year surveyed _____
Original monument Post
(Wood post, stone, pile of stones, pipe, etc.)

Bearing Trees

Species Y. Pine Y. Pine
Diameter 4 1/2" 3"
Bearing N 78° E S 18° E
Distance 14.22' 4.62'

Original Evidence Found

Year of search 1920 By E. B. Horst
Monument found _____

Original Bearing Trees Found

Species Y. Pine Y. Pine
Diameter 8" 3"
Bearing N 88° E S 18° E
Distance 17 Lks 7 Lks

Subsequent Corner Restoration

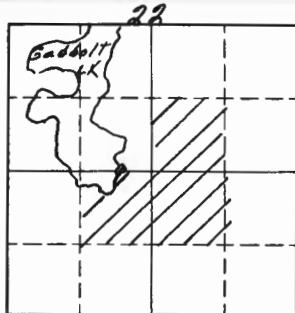
Year surveyed 1920 By E. B. Horst
Where filed or recorded Cass Co. Courthouse
Monument Post
(Original, concrete post, iron rod, etc.)

Evidence of Subsequent Corner Restoration Found

Year of search 1960 By B. B. McDonald
Chained East From Sec Cor
No evidence found

Bearing Trees, Reference Objects

Species _____
Diameter _____
Bearing _____
Distance _____



87
Sketch

○ Corner ▨ F.S. Land

Relation of Evidence to Record Features Along Section Lines

Section line to sections _____
 Object _____
 Record distance _____
 Measured distance _____

Other Evidence

Describe evidence of use and occupation such as roads, fences, clearings, timber cutting lines, plantations, etc.. Cite source of testimony if any. _____

At time of search:

1. Did you have the record description?

Yes No _____

2. How was search area located?

Pacing, chaining, photos, maps,

etc. Chaining Maps

3. Man hours spent in search 4

4. Do you think additional search might

recover evidence? Yes No _____

5. Signature G. H. M. Donald

Perpetuation Record

Monument and accessories established. Include brief description of area. _____

Certified corner restoration certificate prepared: Yes _____ No _____

Filed in county records at _____ Date _____ County Document No. _____

Identified on aerial photo No. _____ Which is filed at _____

Index No. R-15
(Alphabetical - Numerical)

BK#1 PG #51

LAND CORNER RECORD
(RECTANGULAR SURVEYS)

RD-7 150-4 (Rev. 6/13/67)

GPO 502-127

T. 141N R. 31W
Quarter

5th

Mer. N.F.

Chgo

County

Cass

State

MN.

Corner common to sections

22

and 27

EXISTING SURVEYS

Original Government Survey

Year surveyed _____

Original monument _____
(Wood post, stone, pile of stones, pipe, etc.)

Bearing Trees

Species _____

Diameter _____

Bearing _____

Distance _____

Subsequent Corner Restoration

Year surveyed _____ By _____

Where filed or recorded _____

Monument _____
(Whipstap, concrete post, iron rod, etc.)

Bearing Trees, Reference Objects

Species _____

Diameter _____

Bearing _____

Distance _____

Original Evidence Found

Year of search _____ By _____

Monument found _____

Original Bearing Trees Found

Species _____

Diameter _____

Bearing _____

Distance _____

Evidence of Subsequent Corner Restoration Found

Year of search 6/2/81 By KRAUSE, BRAMA

Ed. no evidence of original

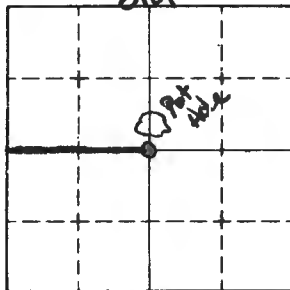
Bearing Trees, Reference Objects

Species _____

Diameter _____

Bearing _____

Distance _____



27

○ Corner ▨ F.S. Land

Section line to sections _____
 Object _____
 Record distance _____
 Measured distance _____

Other Evidence

Describe evidence of use and occupation such as roads, fences, clearings, timber cutting lines, plantations, etc.. Cite source of testimony if any.

Corner falls south approx. 35' from a small
 pot hole and on the N.E. side of a down
 slope
 line to the west is mkd to F.S. standard.

81.94' DIST OF 18" N. PINE LONG TREE

At time of search:

1. Did you have the record description?
 Yes No _____

2. How was search area located?
 Pacing, chaining, photos, maps,
 etc. TRAVERSE

3. Man hours spent in search 2 Hrs.

4. Do you think additional search might
 recover evidence? Yes _____ No

5. Signature Larry Drame

Perpetuation Record

Monument and accessories established. Include brief description of area.

Set new monument, 2" x 36" galv. pipe with B.C. mkd.
 set 24" in the ground

Mkd. New B.T.S.:

1. N. Pine, 22", N45°E at 57.34, Now 26" (8)
 2. N. Pine, 4", S47°E at 32.73, " 7" (8)
 3. W. Oak, 5", N35°W at 36.35, " 7" (8)

S. Posts north 2.8' and 2.6' west of corner with both

Certified corner restoration certificate prepared: Yes _____ No 5.7.90

Filed in county records at _____ Date _____ County Document No. _____

Identified on aerial photo No. _____ Which is filed at _____



T. 141N R. 31W 5th Mer. N.F. Chip County Cass State MN.
Quarter Corner common to sections 23 and 26

EXISTING SURVEYS

Original Government Survey

Year surveyed _____

Original monument WOOD POST
(Wood post, stone, pile of stones, pipe, etc.)

Bearing Trees

Species	<u>Poplar</u>	<u>Poplar</u>
Diameter	<u>3"</u>	<u>3"</u>
Bearing	<u>N19°E</u>	<u>S43°E</u>
Distance	<u>171Ks.</u>	<u>31Ks.</u>

Original Evidence Found

Year of search _____ By _____

Monument found _____

Original Bearing Trees Found

Species	_____	_____
Diameter	_____	_____
Bearing	_____	_____
Distance	_____	_____

Subsequent Corner Restoration

Year surveyed 1458 By Harold Curc - C. C. SumnerWhere filed or recorded Cass county Court houseMonument 2 3/4 x 60" galv. I. P. with B.C.
(Original, concrete post, iron rod, etc.)

Evidence of Subsequent Corner Restoration Found

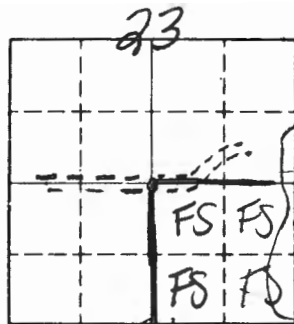
Year of search 5/16/80 By KRAUSE & Schoonover
 Ed. I.P. flush with road with B.C. gone, I.P. post with B.C. sheared off.

Bearing Trees, Reference Objects

Species	<u>N. P.</u>	<u>R. OAK</u>	<u>R. OAK</u>
Diameter	<u>22"</u>	<u>4"</u>	<u>7"</u>
Bearing	<u>N35°W</u>	<u>N39°E</u>	<u>S32°W</u>
Distance	<u>29.80'</u>	<u>28.60'</u>	<u>24.80'</u>

Bearing Trees, Reference Objects

Species	<u>R. P.</u>	<u>R. OAK</u>	<u>R. OAK</u>
Diameter	<u>20"</u>	<u>6"</u>	<u>9"</u>
Bearing	<u>N35°W</u>	<u>N39°E</u>	<u>S32°W</u>
Distance	<u>30.0'</u>	<u>28.35'</u>	<u>24.65'</u>



○ Corner ▨ F.S. Land

Relation of Evidence to Record Features Along Section Lines

R-19

Section line to sections _____
 Object _____
 Record distance _____
 Measured distance _____

Other Evidence

Describe evidence of use and occupation such as roads, fences, clearings, timber cutting lines, plantations, etc.. Cite source of testimony if any.

Corner falls in center of old Twp. Road

At time of search:

1. Did you have the record description?

Yes _____ No _____

2. How was search area located?

Pacing, chaining, photos, maps, etc. _____

3. Man hours spent in search _____

4. Do you think additional search might recover evidence? Yes _____ No _____

5. Signature _____

Perpetuation Record

Monument and accessories established. Include brief description of area.

Set New Monument @ 2" x 36" galv. I.P. with B.C. marked

T141N R31W

*F.S. L.P. on 10" Aspen, 1/523
 10.5' from corner 4 526*

Lines east & south are F.S. STANDARD

*Steel sign post with RLS NO. 1980
 both signs south 23.6'*

Certified corner restoration certificate prepared: Yes _____ No _____

Filed in county records at _____ Date _____ County Document No. _____

Identified on aerial photo No. _____ Which is filed at _____

T. 141N R. 31W Mer. N.F. Chip. County Cass State MN.
Meander Corn Corner common to sections 23 and 26
(EAST of 45-36)

EXISTING SURVEYS

Original Government Survey

Year surveyed _____
 Original monument Wood Post
(Wood post, stone, pile of stones, pipe, etc.)

Bearing Trees

Species	<u>J.P.</u>	<u>Poplar</u>	_____
Diameter	<u>14"</u>	<u>8"</u>	_____
Bearing	<u>N40°W</u>	<u>S21°W</u>	_____
Distance	<u>141Ks.</u>	<u>101Ks</u>	_____
	<u>9.24'</u>	<u>6.60'</u>	_____

Subsequent Corner Restoration

Year surveyed. 1921 By County Surveyor
 Where filed or recorded Cass County Court House
 Monument 2" x 48" I.P.
(Original, concrete post, iron rod, etc.)

Bearing Trees, Reference Objects

Species _____
 Diameter " _____
 Bearing _____
 Distance _____

~~Original Evidence Found~~

Year of search 1961 By R. McDonald
 Monument found 2" x 48" projecting 32"
above gnd.

Original Bearing Trees Found

Species J.P. Windfall
 Diameter Only a 6" J.P.
 Bearing N42°W
 Distance 9.3'

Blaze facing cor. No scribe marks.

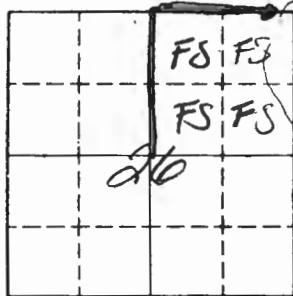
Evidence of Subsequent Corner Restoration Found

Year of search 5/1/80 By BRAMA, HARE, Northbr.
Fd. 2" x 48" I.P. 2.0' above ground
along shore of Portage LAKE, set in
place.

Bearing Trees, Reference Objects

Species _____
 Diameter " _____
 Bearing _____
 Distance _____

Relation of Evidence to Record Features Along Section Lines



Sketch

○ Corner ▨ F.S. Land

Portage
Lake

Section line to sections _____
 Object _____
 Record distance _____
 Measured distance _____

Other Evidence

Describe evidence of use and occupation such as roads, fences, clearings, timber cutting lines, plantations, etc.. Cite source of testimony if any. _____

At time of search:

1. Did you have the record description?
 Yes No _____

2. How was search area located?
 Pacing, chaining, photos, maps, etc. _____

compass

3. Man hours spent in search 5 min.

4. Do you think additional search might recover evidence? Yes _____ No

5. Signature Gary Brana

Perpetuation Record

Monument and accessories established. Include brief description of area. _____

F.S.L.P. on W.P., 16", S 90°W at 17.75'

Sign post with both S. gas west 16.55'

Put rocks around monument.

line west is too F.S. STANDARD.

Certified corner restoration certificate prepared: Yes _____ No _____

Filed in county records at _____ Date _____ County Document No. _____

Identified on aerial photo No. _____ Which is filed at _____

Index No. R-23
(Alphabetical - Numerical)

BOOK # 1
PAGE # 1

LAND CORNER RECORD
(RECTANGULAR SURVEYS)

T. 141N R. R31W Mer. N.F. Chippewa County Cass State MINN.
Quarter Corner common to sections 24, 25 and

EXISTING SURVEYS

Original Government Survey

Year surveyed 1873

Original monument Wood post
(Wood post, stone, pile of stones, pipe, etc.)

Bearing Trees

Species <u>Oak</u>	<u>Poplar</u>
Diameter <u>5"</u>	<u>3"</u>
Bearing <u>N51°E</u>	<u>S46°W</u>
Distance <u>22 Lks</u>	<u>24 Lks</u>

Original Evidence Found

Year of search 1961 By RH McDonald

Monument found Corner Falls in lake

Original Bearing Trees Found

Species _____

Diameter _____

Bearing _____

Distance _____

Subsequent Corner Restoration

Year surveyed _____ By _____

Where filed or recorded _____

Monument _____
(Original, concrete post, iron rod, etc.)

Bearing Trees, Reference Objects

Species _____

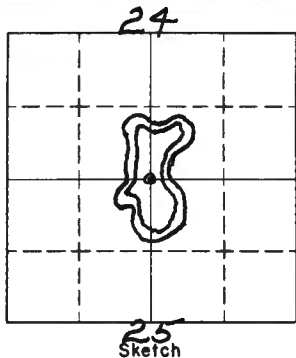
Diameter _____

Bearing _____

Distance _____

Evidence of Subsequent Corner Restoration Found

Year of search _____ By _____



○ Corner ▨ F.S. Land

At time of search:

1. Did you have the record description?

Yes _____ No _____

2. How was search area located?

Pacing, chaining, photos, maps,
etc. _____

3. Man hours spent in search _____

4. Do you think additional search might
recover evidence? Yes _____ No _____

5. Signature *P. H. McDonald*

Relation of Evidence to Record Features Along Section Lines

Section line to sections _____
 Object _____
 Record distance _____
 Measured distance _____

Other Evidence

Describe evidence of use and occupation such as roads, fences, clearings, timber cutting lines, plantations, etc. Cite source of testimony if any. County resurvey plat shows 1/4 corner to be in lake

Perpetuation Record

Monument and accessories established. Include brief description of area. _____

Certified corner restoration certificate prepared: Yes _____ No _____

Filed in county records at _____ Date _____ County Document No. _____

Identified o aerial photo No. _____ Which is filed at _____

Index No. R 25
(Alphabetical - Numerical)

BK#4 PG#56

LAND CORNER RECORD
(RECTANGULAR SURVEYS)

R9-7150-4 (Rev. 6/13/67)
 GPO 802-127

T. 141 R. 31 5th Mer. N.F. Chippawa County Cass State Minnesota
Section Corner common to sections 24, 25, 19, 30-141-30 and _____

EXISTING SURVEYS

Original Government Survey

Year surveyed 1873 P.H. Conger
 Original monument wood post
(Wood post, stone, pile of stones, pipe, etc.)

Bearing Trees

Species	<u>Tam</u>	<u>Tam</u>	<u>Tam</u>	<u>Tam</u>
Diameter	<u>5"</u>	<u>4"</u>	<u>3"</u>	<u>3"</u>
Bearing	<u>N11E</u>	<u>N38 1/2 W</u>	<u>S64W</u>	<u>S62 1/2 E</u>
Distance	<u>54 LKS</u>	<u>34 LKS</u>	<u>10 LKS</u>	<u>15 LKS</u>

Original Evidence Found

Year of search _____ By _____
 Monument found _____

Original Bearing Trees Found

Species _____
 Diameter _____
 Bearing _____
 Distance _____

Subsequent Corner Restoration

Year surveyed 1920 By E.B. Horst
 Where filed or recorded Co. PK "C" p. 464-466
 Monument 5 ft 2 1/2 x 3 1/2" capped lobl. - Endoring
post and N.E. BT.
(Original concrete post, iron rod, etc.)

1921 - E.B. Horst - Co. Resurvey plat cabinet E
#53 - shows iron monument

Bearing Trees, Reference Objects

Species _____
 Diameter _____
 Bearing _____
 Distance _____

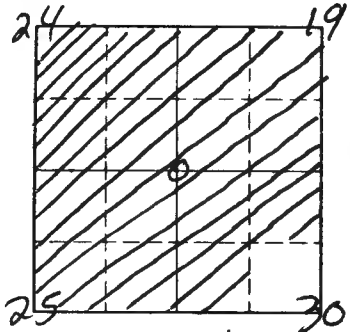
Evidence of Subsequent Corner Restoration Found

Year of search 1921 By State Hwy Dept
R/W map in Co. Recorder's office
Corner in 1/4 of Road

1922 - E.B. Horst - Co. Resurvey plat in
cabinet E" #38 I.M. - 6 1/4 x 8 1/2"

Bearing Trees, Reference Objects

Species _____
 Diameter _____
 Bearing _____
 Distance _____



Sketch

○ Corner ▨ F.S. Land

Relation of Evidence to Record Features Along Section Lines

R25

Section line to sections _____
 Object _____
 Record distance _____
 Measured distance _____

Other Evidence

Describe evidence of use and occupation such as roads, fences, clearings, timber cutting lines, plantations, etc.. Cite source of testimony if any.

1964 - USFS - Ekstrom - find nothing - corner in hi way


1986 - USFS - set GPS - aerial target - near corner GPS 18

1988 - TF Km of Lundecker - Stevenson compass; chain N1°W
 39.13' per comp - position in E old Hwy find 2 old FSCP's
 one not readable. - searched ± 40' N-S of computed pt w/ locator
 and nothing

8K 5 P. 29

Perpetuation Record

Monument and accessories established. Include brief description of area. 1988
 Inverse between 2 1921 Hwy Dept. P.I.'s noted in recorder's office
 to set corner per 1921 notes. Monument set is J
 2" x 24" I.P. with Brass cap in E Old Highway and 79'±
 East of E of Hwy 371 as now constructed and 39.63
 North of GPS STA. # 18 Ties 9" white pine N42E 66.23
 7" Maple S25E 85.98, 9" Red Oak S70W 168.75
 10" Red Oak N84W 153.49



At time of search:

1. Did you have the record description?
 Yes X No _____

2. How was search area located?
 Pacing, chaining, photos, maps, etc. aerial target - GPS

3. Man hours spent in search _____

4. Do you think additional search might recover evidence? Yes _____ No X

Certified corner restoration certificate prepared: Yes ✓ No _____

Filed in county records at Walker Date 3/1/89 County Document No. 310683

5. Signature Thom J. Brown Which is filed at _____

PSC

T. 191N. R. 31W Mer. N.F. Chip. County CASS State MN.
Meander Corner common to sections 27 and 28

EXISTING SURVEYS

Original Government Survey

Year surveyed _____
 Original monument †
(Wood post, stone, pile of stones, pipe, etc.)

Bearing Trees

Species	<u>W. PINE</u>	<u>W. OAK</u>
Diameter	<u>7"</u>	<u>8"</u>
Bearing	<u>N34°W</u>	<u>N88°E</u>
Distance	<u>19 lks.</u>	<u>16 lks.</u>

Subsequent Corner Restoration

Year surveyed 1961 By R. McDonald
 Where filed or recorded St. Paul, Capital
 Monument 6" dia. x 60" long cylindrical
(Original, concrete post, iron rod, etc.)
conc. monument capped T191N. R31W
with B.C. S28 S27
MC

Bearing Trees, Reference Objects RLS NO 3628

Species	<u>White Pine</u>	<u>OAK</u>	<u>Ced. Post</u>
Diameter	<u>24"</u>	<u>21"</u>	<u>4" x 4" x 6.5"</u>
Bearing	<u>N31°E</u>	<u>S51½°E</u>	<u>N2°E</u>
Distance	<u>32.2'</u>	<u>18.7'</u>	<u>100.0'</u>

MC BT

Original Evidence Found

Year of search 1961 By McDonald
 Monument found _____

Original Bearing Trees Found

Species	<u>W. PINE</u>	<u>OAK STG.</u>
Diameter	<u>24"</u>	
Bearing	<u>N34°W</u>	<u>N88°E</u>
Distance	<u>12.5'</u>	<u>10.5'</u>

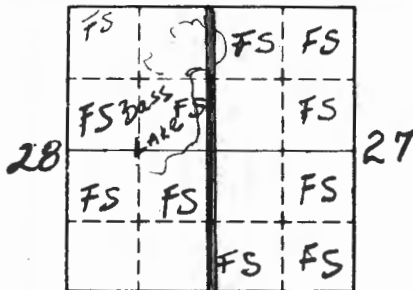
Evidence of Subsequent Corner Restoration Found

Year of search 4/90/80 By _____
Fd. or. y. w. r. alive but hollow
inside. Fd. conc. mon in place & s. f
1.5' above ground. Other two 5'-5" in ground
Ced. Post in place.

Bearing Trees, Reference Objects

<u>W. PINE</u>	<u>W. OAK</u>	<u>W. PINE</u>
<u>27"</u>	<u>22"</u>	<u>26"</u>
<u>N34°W</u>	<u>S51½°E</u>	<u>N31°E</u>
<u>12.5'</u>	<u>18.7</u>	<u>32.2'</u>

Relation of Evidence to Record Features Along Section Lines



Sketch

○ Corner ▨ F.S. Land

Section line to sections _____
 Object _____
 Record distance _____
 Measured distance _____

Other Evidence

Describe evidence of use and occupation such as roads, fences, clearings, timber cutting lines, plantations, etc.. Cite source of testimony if any.

Woods trail north of MC about 30' bears east & west.

At time of search:

1. Did you have the record description?

Yes No _____

2. How was search area located?

Pacing, chaining, photos, maps, etc.

Line to STANDARD

3. Man hours spent in search 1/2 min

4. Do you think additional search might recover evidence? Yes _____ No

5. Signature Gary Brans

Perpetuation Record

Monument and accessories established. Include brief description of area.

MARK New BT:

1" W. C-S, 14", N44°E at 65.07' Scribbled MC 527 (BT)

FLSP on cedar post at bearing & dist.

Sign post with 2" x 4" s.p. north 4.2'

" " " " south 3.07'

line to F.S. from corner

Certified corner restoration certificate prepared: Yes _____ No _____

Filed in county records at _____ Date _____ County Document No. _____

Identified on aerial photo No. _____ Which is filed at _____

Index No. 3-4
(Alphabetical - Numerical)

BK#3 PG#44

LAND CORNER RECORD
(RECTANGULAR SURVEYS)

RP-7150-4 (Rev. 6/13/67)
 GPO 802-127

T. 141N R. 31W 5TH Mer. N.F. CHIPPEWA County CASS State MN
N.E. 1/4 Corner common to sections 30 and _____

EXISTING SURVEYS

Original Government Survey

Year surveyed _____
 Original monument _____
(Wood post, stone, pile of stones, pipe, etc.)

Bearing Trees

Species _____
 Diameter _____
 Bearing _____
 Distance _____

Subsequent Corner Restoration

Year surveyed 1921 By E. B. HORST
 Where filed or recorded CASS CO
 Monument SET 1 1/2" I.P.
(Original, concrete post, iron rod, etc.)

Bearing Trees, Reference Objects

Species _____
 Diameter _____
 Bearing _____
 Distance _____

Original Evidence Found

Year of search _____ By _____
 Monument found _____

Original Bearing Trees Found

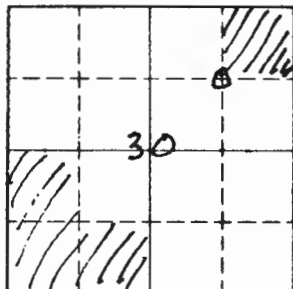
Species _____
 Diameter _____
 Bearing _____
 Distance _____

Evidence of Subsequent Corner Restoration Found

Year of search 1962 By P. MEYER - FD 1/2" I.P.
REPLACED w/ 6"x5" CON. MON.
Filed Certificate 7/2/63 cert. # 147

Bearing Trees, Reference Objects

<u>OAK</u>	<u>OAK</u>	<u>72" STEEL SIGN</u>
<u>5"</u>	<u>14"</u>	<u>POST</u>
<u>N 26° W</u>	<u>S 52° W</u>	<u>N 66° E</u>
<u>8.95</u>	<u>27.5</u>	<u>2.1</u>



Sketch

○ Corner ▨ F.S. Land

Relation of Evidence to Record Features Along Section Lines

Section line to sections _____
 Object _____
 Record distance _____
 Measured distance _____

Other Evidence

Describe evidence of use and occupation such as roads, fences, clearings, timber cutting lines, plantations, etc.. Cite source of testimony if any. _____

At time of search:

1. Did you have the record description?

Yes _____ No _____

2. How was search area located?

Pacing, chaining, photos, maps,
 etc. _____

3. Man hours spent in search _____

4. Do you think additional search might
 recover evidence? Yes _____ No _____

5. Signature A. E. Kessiah

Perpetuation Record

Monument and accessories established. Include brief description of area. 1984-TERRICK

RESET CON. MON AT TRUE POS. RESTAMPED DATE (1984) & RLS 12266

NEW B.T.'S:

(1962) 5" W. OAK N 55° W 16.62 SPK (RESCRIBED)

(1962) 14" W. OAK (NOW 16") S 64° W 34.01 "

6" R. OAK N 27° E 23.39 "

8" STEEL SIGN POST NORTH 3.0

" " " " N 70° E 4.22

Certified corner restoration certificate prepared: Yes _____ No X

Filed in county records at _____ Date _____ County Document No. _____

Identified on aerial photo No. _____ Which is filed at _____

Index No. 9-5
(Alphabetical - Numerical)

BK #3 PG #43

LAND CORNER RECORD
(RECTANGULAR SURVEYS)

R9-7150-4 (Rev. 6/13/67)
 GPO 802-127

T. 141 N R. 31 W 5th Mer. N.F. CHIPPEW County CASS State MN
N 1/4 Corner common to sections 29, 30, and _____

EXISTING SURVEYS

Original Government Survey

Year surveyed _____
 Original monument _____
(Wood post, stone, pile of stones, pipe, etc.)

Bearing Trees

Species _____
 Diameter _____
 Bearing _____
 Distance _____

Subsequent Corner Restoration

Year surveyed 1921 By E. B. HORST
 Where filed or recorded CASS CO.
 Monument SET I. M.
(Original, concrete post, iron rod, etc.)

Bearing Trees, Reference Objects

Species _____
 Diameter _____
 Bearing _____
 Distance _____

Original Evidence Found

Year of search _____ By _____
 Monument found _____

Original Bearing Trees Found

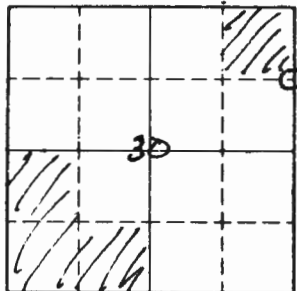
Species _____
 Diameter _____
 Bearing _____
 Distance _____

Evidence of Subsequent Corner Restoration Found

Year of search 1962 By P MEYERS - FD 1921 I.P.
REPLACED w/ 2" x 5' GALV PIPE
Filed certificate 7/3/63 cert. # 149

Bearing Trees, Reference Objects

<u>R. PINE</u>	<u>OAK</u>	<u>72" STEEL</u>
<u>22"</u>	<u>8"</u>	<u>SIGN POST</u>
<u>86.3°W</u>	<u>N 53 1/2°W</u>	<u>870°W</u>
<u>31.0</u>	<u>3.5</u>	<u>2.05</u>



Sketch

○ Corner ▨ F.S. Land

Relation of Evidence to Record Features Along Section Lines

Section line to sections _____
 Object _____
 Record distance _____
 Measured distance _____

Other Evidence

Describe evidence of use and occupation such as roads, fences, clearings, timber cutting lines, plantations, etc.. Cite source of testimony if any. _____

At time of search:

1. Did you have the record description?

Yes _____ No _____

2. How was search area located?

Pacing, chaining, photos, maps,
 etc. _____

3. Man hours spent in search _____

4. Do you think additional search might
 recover evidence? Yes _____ No _____

5. Signature G.E. Merrick

Perpetuation Record

Monument and accessories established. Include brief description of area. 1984-T. MERRICK
FD. 1921 & 1962 MON. NOT AT TRUE POS RESET 1962 MON AT TRUE POS.
& LEFT 1921 I.P. AT FOUND POS. RESTAMPED DATE (1984) & RLS 12266

NEW S.T.'S:

(1962)	22" R. PINE (Now 20")	S 76° W	35.49	TO SPR.
	10" R. OAK	N 62° W	12.05	" "
	6" R. OAK	N 41° E	20.50	" "
	6" STEEL SIGN POST	S 72° W	2.10	

Certified corner restoration certificate prepared: Yes _____ No X

Filed in county records at _____ Date _____ County Document No. _____

Identified on aerial photo No. _____ Which is filed at _____

Index No. 5-9
(Alphabetical - Numerical)

LAND CORNER RECORD
(RECTANGULAR SURVEYS)

R9-7150-4 (Rev. 6/13/67)
GPO 802-127

T. 141 R. 31 Mer. N.F. 5 CHIPPEWA County CASS State MAI
APPROX. N 1/4 BET Corner common to sections 28, 29, and _____

EXISTING SURVEYS

Original Government Survey

Year surveyed _____
Original monument NONE
(Wood post, stone, pile of stones, pipe, etc.)

Bearing Trees

Species _____
Diameter _____
Bearing _____
Distance _____

Subsequent Corner Restoration

Year surveyed _____ By _____
Where filed or recorded _____
Monument _____
(Original, concrete post, iron rod, etc.)

Bearing Trees, Reference Objects

Species _____
Diameter _____
Bearing _____
Distance _____

Original Evidence Found

Year of search _____ By _____
Monument found _____

Original Bearing Trees Found

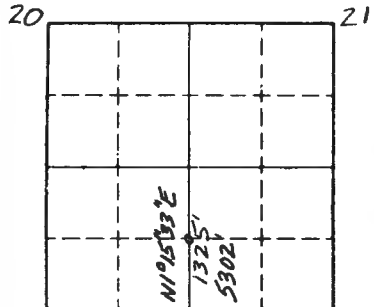
Species _____
Diameter _____
Bearing _____
Distance _____

Evidence of Subsequent Corner Restoration Found

Year of search 11-5-87 By MH-CK
RAN LINE AT SW (S⁰ DECL. MH)
CHAINED 1325' AND EST. APPROX. N 1/4 W 1/4 T1
28+29
PUT FSLP ON 7" R. OAK S 45E 10' FROM APPROX.
CORNER LOCATION

Bearing Trees, Reference Objects

Species _____
Diameter _____
Bearing _____
Distance _____



Sketch

○ Corner F.S. Land

Relation of Evidence to Record Features Along Section Lines

Section line to sections _____
 Object _____
 Record distance _____
 Measured distance _____

Other Evidence

Describe evidence of use and occupation such as roads, fences, clearings, timber cutting lines, plantations, etc.. Cite source of testimony if any. _____

$5302 \div 2 = 2651 \div 2 = 1325.5'$

LINE SOUTH BET. SEC'S. 28+29 HAS BEARING OF $N1^{\circ}15'33''E$
 LINE NORTH BET. SEC'S. 20+21 HAS BEARING OF $N2^{\circ}10'56''E$
 LINE WEST BET. SEC'S. 20+29 HAS BEARING OF $N87^{\circ}24'36''W$

At time of search:

1. Did you have the record description?
 Yes _____ No _____

2. How was search area located?
 Pacing, chaining, photos, maps, etc. _____

3. Man hours spent in search _____

4. Do you think additional search might recover evidence? Yes _____ No _____

5. Signature Carl Krause

Perpetuation Record

Monument and accessories established. Include brief description of area. _____

Certified corner restoration certificate prepared: Yes _____ No _____
 Filed in county records at _____ Date _____ County Document No. _____
 Identified on aerial photo No. _____ Which is filed at _____

T. 144^N R. 31^W Mer. N.F. Chip. County CASS State Mn.
200th / 1/16 Corner common to sections 27 and 28

EXISTING SURVEYS

Original Government Survey

Year surveyed 1961 Pete Meyer
 Original monument 2" x 60" galv. iron pipe with
(Wood post, stone, pile of stones, pipe, etc.)
B.C. set single proportionate measurement

Bearing Trees

Species	<u>OAK</u>	<u>J.P.</u>	<u>Ced. Post</u>
Diameter	<u>7"</u>	<u>13"</u>	<u>4" x 4" x 6.5"</u>
Bearing	<u>S68°E</u>	<u>N25°E</u>	<u>S1°E</u>
Distance	<u>16.65'</u>	<u>35.85'</u>	<u>104.5'</u>

Original Evidence Found

Year of search _____ By _____
 Monument found _____

Original Bearing Trees Found

Species	_____
Diameter	_____
Bearing	_____
Distance	_____

Subsequent Corner Restoration

Year surveyed _____ By T. 144^N R 31^W
 Where filed or recorded _____
 Monument S28 | S27
(Original, concrete post, iron rod, etc.)

1961
RLS NO. 3628

Evidence of Subsequent Corner Restoration Found

Year of search 4/10/80 By D. Miller
Fd. 2" galv. I.P. in place, set
1.5' above the ground.
Both BT'S in good shape.

Bearing Trees, Reference Objects

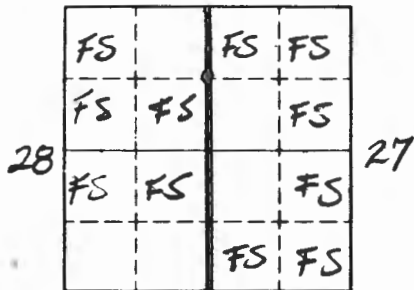
Species	_____
Diameter	_____
Bearing	_____
Distance	_____

Bearing Trees, Reference Objects

Species	<u>W.OAK</u>	<u>J.P.</u>
Diameter	<u>8"</u>	<u>14"</u>
Bearing	<u>S68°E</u>	<u>N25°E</u>
Distance	<u>16.65'</u>	<u>35.85'</u>

Relation of Evidence to Record Features Along Section Lines

Section line to sections _____
 Object _____
 Record distance _____
 Measured distance _____



Sketch

○ Corner ▨ F.S. Land

Other Evidence

Describe evidence of use and occupation such as roads, fences, clearings, timber cutting lines, plantations, etc.. Cite source of testimony if any. _____

BASE LAKE west of corner

At time of search:

1. Did you have the record description?

Yes No _____

2. How was search area located?

Pacing, chaining, photos, maps,
 etc. _____

line to STANDARD

3. Man hours spent in search _____

4. Do you think additional search might recover evidence? Yes _____ No

5. Signature Gary Brana

Perpetuation Record

Monument and accessories established. Include brief description of area. _____

MARK NEWBY'S

1. N. Pine, 17", N 12° W at 56.20' - Scribbled N 1/4 Sec 26

Sign Post N. of corner 3.02' with both signs

" " S. of corner 4.55' with both signs

Lines Nts. to F.S. Standard.

Certified corner restoration certificate prepared: Yes _____ No _____

Filed in county records at _____ Date _____ County Document No. _____

Identified on aerial photo No. _____ Which is filed at _____

Index No. 5-14
(Alphabetical - Numerical)

LAND CORNER RECORD
(RECTANGULAR SURVEYS)

R9-7 150-4 (Rev. 6/13/67)
GPO 802-127

T. 141 R. 31 5 Mer. N.F. CHIPPEWA County CASS State MN.
NW 1/16 Corner common to sections _____ and 27

EXISTING SURVEYS

Original Government Survey

Year surveyed _____

Original monument _____
(Wood post, stone, pile of stones, pipe, etc.)

Bearing Trees

Species _____

Diameter _____

Bearing _____

Distance _____

Original Evidence Found

Year of search _____ By _____

Monument found _____

Original Bearing Trees Found

Species _____

Diameter _____

Bearing _____

Distance _____

Subsequent Corner Restoration

Year surveyed _____ By _____

Where filed or recorded _____

Monument _____
(Original, concrete post, iron rod, etc.)

Evidence of Subsequent Corner Restoration Found

Year of search 4-23-80 By CK-JS
RAN LINE AT S89E AND CHAINED 1288'
AND ESTABLISH APPROX. NW 1/16 SEC. 27
PIT FSLP ON 6" W. PINE - SOUTH SIDE
AS APPROX. CORNER

Bearing Trees, Reference Objects

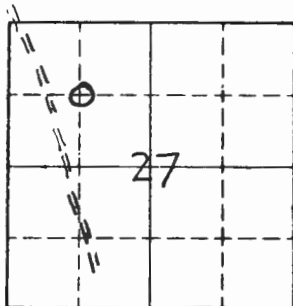
Species _____

Diameter _____

Bearing _____

Distance _____

Bearing Trees, Reference Objects



Sketch

○ Corner ▨ F.S. Land

Relation of Evidence to Record Features Along Section Lines

Section line to sections _____
 Object _____
 Record distance _____
 Measured distance _____

Other Evidence

Describe evidence of use and occupation such as roads, fences, clearings, timber cutting lines, plantations, etc.. Cite source of testimony if any.

616' EAST OF N'116-HIT WOODS TRAIL NW + SE

At time of search:

1. Did you have the record description?

Yes _____ No _____

2. How was search area located?

Pacing, chaining, photos, maps, etc. _____

3. Man hours spent in search _____

4. Do you think additional search might recover evidence? Yes _____ No _____

5. Signature *Paul Adams*

Perpetuation Record

Monument and accessories established. Include brief description of area. _____

Certified corner restoration certificate prepared: Yes _____ No _____

Filed in county records at _____ Date _____ County Document No. _____

Identified on aerial photo No. _____ Which is filed at _____

Index No. 518
(Alphabetical - Numerical)

LAND CORNER RECORD
(RECTANGULAR SURVEYS)

R9-7 150-4 (Rev. 6/13/67)
GPO 802-127

T. 141N. R. 31W 5th Mer. N.F. Chip. County Cass State MN.
NW 46 Corner common to sections _____ and 26

EXISTING SURVEYS

Original Government Survey

Year surveyed 1921
Original monument County Surveyor set a
2" x 48" I.P.
(Wood post, iron pipe, etc.)

Bearing Trees

Species _____
Diameter _____
Bearing _____
Distance _____

Subsequent Corner Restoration

Year surveyed _____ By _____
Where filed or recorded _____
Monument _____
(Original, concrete post, iron rod, etc.)

Bearing Trees, Reference Objects

Species _____
Diameter _____
Bearing _____
Distance _____

Original Evidence Found

Year of search _____ By _____
Monument found _____

Original Bearing Trees Found


Species _____
Diameter _____
Bearing _____
Distance _____

Evidence of Subsequent Corner Restoration Found

Year of search 5/15/80 By BRAMA, HARE, Northland
Fd. I.P. 1.5' above grd. set in
place.

Bearing Trees, Reference Objects

Species _____
Diameter _____
Bearing _____
Distance _____



Sketch

○ Corner ▨ F.S. Land

Relation of Evidence to Record Features Along Section Lines

Section line to sections _____
 Object _____
 Record distance _____
 Measured distance _____

Other Evidence

Describe evidence of use and occupation such as roads, fences, clearings, timber cutting lines, plantations, etc.. Cite source of testimony if any. _____

At time of search:

1. Did you have the record description?

Yes No _____

2. How was search area located?

Pacing chaining photos, maps, etc. *Compass*

Chained from N¹/₆ to the NW¹/₆ 1313'

3. Man hours spent in search 0

4. Do you think additional search might recover evidence? Yes _____ No

5. Signature *Gary Brame*

Perpetuation Record

Monument and accessories established. Include brief description of area. _____

F.S.L.P. on a W. OAK, 16", N 35° E at 41.90'

Certified corner restoration certificate prepared: Yes _____ No _____

Filed in county records at _____ Date _____ County Document No. _____

Identified on aerial photo No. _____ Which is filed at _____

Index No. 5-20-21
(Alphabetical - Numerical)

LAND CORNER RECORD
(RECTANGULAR SURVEYS)

R9-7150-4 (Rev. 6/13/67)
GPO 808-924

T. 141 R. 31 Mer. N.F. CHIPPENWA County CASS State MINN
MEADOW Corner common to ~~section~~ LOT 142 SEC 26 and

EXISTING SURVEYS

Original Government Survey

Year surveyed _____
Original monument _____
(Wood post, stone, pile of stones, pipe, etc.)

Bearing Trees

Species _____
Diameter _____
Bearing _____
Distance _____

Subsequent Corner Restoration

Year surveyed _____ By _____
Where filed or recorded _____
Monument _____
(Original, concrete post, iron rod, etc.)

Bearing Trees, Reference Objects

Species _____
Diameter _____
Bearing _____
Distance _____

Original Evidence Found

Year of search _____ By _____
Monument found _____

Original Bearing Trees Found

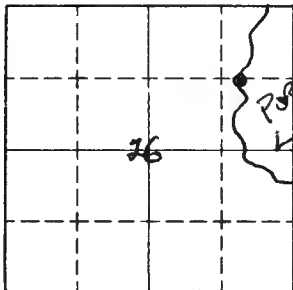
Species _____
Diameter _____
Bearing _____
Distance _____

Evidence of Subsequent Corner Restoration Found

Year of search 1972 By E.R. JOHNSON
IRON PIPE BY SHORE OF
PORTAGE LAKE.

Bearing Trees, Reference Objects

Species _____
Diameter _____
Bearing _____
Distance _____



Sketch

○ Corner ▨ F.S. Land

Relation of Evidence to Record Features Along Section Lines

Section line to sections	_____	_____	_____	_____
Object	_____	_____	_____	_____
Record distance	_____	_____	_____	_____
Measured distance	_____	_____	_____	_____

Other Evidence

Describe evidence of use and occupation such as roads, fences, clearings, timber cutting lines, plantations, etc.. Cite source of testimony if any. _____

At time of search:

1. Did you have the record description?

Yes _____ No X

2. How was search area located?

Pacing, chaining, photos, maps, etc. ~~ACROSS~~

3. Man hours spent in search ~~ACROSS~~

4. Do you think additional search might recover evidence? Yes X No _____

5. Signature 19/ E.R. Johnson

Perpetuation Record

Monument and accessories established. Include brief description of area. _____

Certified corner restoration certificate prepared: Yes _____ No _____

Filed in county records at _____ Date _____ County Document No. _____

Identified on aerial photo No. _____ Which is filed at _____

Index No. T-1
(Alphabetical-Numerical)

BK#3 PG#2

LAND CORNER RECORD
(RECTANGULAR SURVEYS)

RD-7150-4 (Rev. 6/13/67)
 GPO 802-127

T. 141 N R. 31 W 5th Mer. N.F. CHIPPEWA County CASS, HUBBARD State MN.
44 Corner common to sections 30, T141N, R31W and 25 T141N, R32W

EXISTING SURVEYS

Original Government Survey

Year surveyed 1871 G.R. STUNTZ
 Original monument POST
(Wood post, stone, pile of stones, pipe, etc.)

Bearing Trees

Species	<u>Y. PINE</u>	<u>W. PINE</u>
Diameter	<u>N 85° E 8"</u>	<u>9"</u>
Bearing	<u>N 85° E</u>	<u>S 55° W</u>
Distance	<u>14 LKS</u>	<u>35 LKS</u>
	<u>9.24 ft.</u>	<u>23.10 ft.</u>

Original Evidence Found

Year of search _____ By _____
 Monument found _____

Original Bearing Trees Found

Species	_____	_____
Diameter	_____	_____
Bearing	_____	_____
Distance	_____	_____

Subsequent Corner Restoration

Year surveyed 1921 By E.B. HORST
 Where filed or recorded CASS COUNTY
 Monument 2" x 48" I.M. (RECORD BK "C", Pg. 453, 454)
(Original, concrete post, iron rod, etc.)

Evidence of Subsequent Corner Restoration Found

Year of search 1958 By HAROLD CURO
FD. 2" x 48" BOILER FLUE. REPLACED WITH A 2 3/4" x 60"
CAPPED MON. FILLED W/ CONCRETE
- R.H. McDONALD (DATE UNKNOWN): FD. CAPPED MON & CEDAR
POSTS. ALSO OAK B.T. (SCRIBE OVERGROWN - NO RECORD)
1984 - T. MILLER - FD. CAPPED MON & CEDAR POSTS

Bearing Trees, Reference Objects

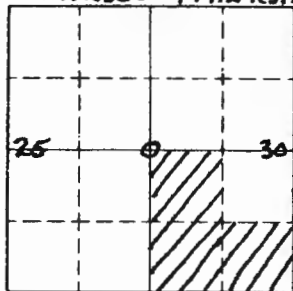
Species	_____	_____
Diameter	_____	_____
Bearing	_____	_____
Distance	_____	_____

Bearing Trees, Reference Objects

¹⁹⁵⁸ ELM	¹⁹⁵⁸ CEDAR POST	¹⁹⁵⁸ CEDAR POST
<u>5"</u>	<u>4" x 4" x 48"</u>	<u>4" x 4" x 48"</u>
<u>S 26° 39' E</u>	<u>N 82° 30' E</u>	<u>N 62° 09' W</u>
<u>38.40'</u>	<u>14.65'</u>	<u>8.40'</u>

Certificates filed 3/22/60 Document # 10

T141NR32W T141NR31W



Sketch

O Corner ▨ F.S. Land

Relation of Evidence to Record Features Along Section Lines

Section line to sections _____
 Object _____
 Record distance _____
 Measured distance _____

Other Evidence

Describe evidence of use and occupation such as roads, fences, clearings, timber cutting lines, plantations, etc.. Cite source of testimony if any. THERE IS AN OLD Fc RUNNING E. FROM COR & AN OLD Fc. AND FIELD LINE RUNS S. FROM COR APPROX 16.5' W. OF COR.

At time of search:

1. Did you have the record description?

Yes X No _____

2. How was search area located?

Pacing, chaining, photos, maps, etc. MAPS - TRAVERSING

3. Man hours spent in search 1

4. Do you think additional search might recover evidence? Yes _____ No X

5. Signature G.E. Harich

Perpetuation Record

Monument and accessories established. Include brief description of area. 1984 - LEFT MON. AS FOUND - SET NEW G.T.'s: (U54°)

8" W. OAK	S 39° W	17.93	TO SPK.
12" BAL. W. OAK	S 6° E	34.66	" "
14" W. OAK	S 27° E	38.29	" "
8' STEEL SIGN POST	N 70° E	4.15	
" " " "	SOUTH	4.42	

Certified corner restoration certificate prepared: Yes X No _____

Filed in county records of CASS CO. Date 2/26/85 County Document No. 280486

Identified on aerial photo No. _____ Which is filed at _____

Index No. T-2
(Alphabetical - Numerical)

LAND CORNER RECORD
(RECTANGULAR SURVEYS)

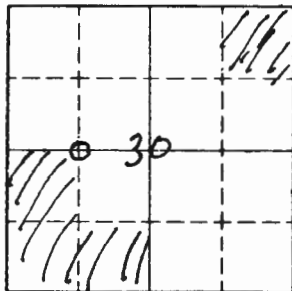
R9-7150-4 (Rev. 6/13/67)
 GPO 802-127

T. 141N R. 31W 5th Mer. N.F. CHIPPEWA County CASS State MN.
CW 416 Corner common to sections 30 and _____

EXISTING SURVEYS

Original Government Survey	Original Evidence Found
Year surveyed _____	Year of search _____ By _____
Original monument _____ <small>(Wood post, stone, pile of stones, pipe, etc.)</small>	Monument found _____
Bearing Trees	Original Bearing Trees Found
Species _____	Species _____
Diameter _____	Diameter _____
Bearing _____	Bearing _____
Distance _____	Distance _____
Subsequent Corner Restoration	Evidence of Subsequent Corner Restoration Found
Year surveyed <u>1921</u> By <u>E. B. HORST</u>	Year of search <u>1962</u> By <u>R. MEYER R. H. M. DONALD</u>
Where filed or recorded <u>CASS CO.</u>	<u>FD 1 1/2" I.P. WIRED TO Fe COR.</u>
Monument <u>SET I.M.</u> <small>(Original, concrete post, iron rod, etc.)</small>	<u>1984 - T. KERICK - SET 2 1/2" X 5' GALV. PIPE W/P 18" AT TRUE POS. - BRASS CAP STP:</u>
Bearing Trees, Reference Objects	Bearing Trees, Reference Objects
Species _____	<u>ELM</u> <u>ELM</u> <u>ELM</u> <u>8' STEEL SIGN</u>
Diameter _____	<u>6"</u> <u>5"</u> <u>4"</u> <u>POSTS</u>
Bearing _____	<u>S 65° W</u> <u>S 30° W</u> <u>S 5° W</u> <u>SOUTH - 3.98</u>
Distance _____	<u>17.65 SPK.</u> <u>20.84 SPK.</u> <u>31.04 SPK.</u> <u>570' W - 2.90</u>





Sketch

○ Corner ▨ F.S. Land

Relation of Evidence to Record Features Along Section Lines

Section line to sections _____
 Object _____
 Record distance _____
 Measured distance _____

Other Evidence

Describe evidence of use and occupation such as roads, fences, clearings, timber cutting lines, plantations, etc.. Cite source of testimony if any. _____

At time of search:

1. Did you have the record description?

Yes _____ No _____

2. How was search area located?

Pacing, chaining, photos, maps, etc. _____

3. Mon hours spent in search _____

4. Do you think additional search might recover evidence? Yes _____ No _____

5. Signature A. E. Kenil

Perpetuation Record

Manument and accessories established. Include brief description of area. _____

Certified corner restoration certificate prepared: Yes _____ No X

Filed in county records at _____ Date _____ County Document No. _____

Identified on aerial photo No. _____ Which is filed at _____

T. 14 R. 31 Mer. N.F. Chippewa County Man. State
C.W. 1/16 Corner common to sections 30 and

EXISTING SURVEYS

Original Government Survey

Year surveyed _____
Original monument _____
(Wood post, stone, pile of stones, pipe, etc.)

Bearing Trees

Species _____
Diameter _____
Bearing _____
Distance _____

Original Evidence Found

Year of search 1968 By D.S. Schreiner
Monument found Iron pipe 18" ab v ground.

Original Bearing Trees Found

Species _____
Diameter _____
Bearing _____
Distance _____

Subsequent Corner Restoration

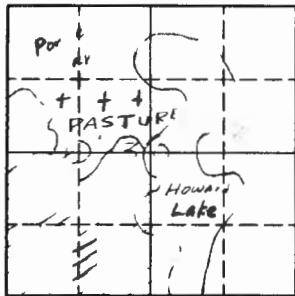
Year surveyed _____ By _____
Where filed or recorded _____
Monument _____
(Original, concrete post, iron rod, etc.)

Evidence of Subsequent Corner Restoration Found

Year of search _____ By _____

Bearing Trees, Reference Objects

Species _____
Diameter _____
Bearing _____
Distance _____



Sketch

○ Corner ▨ F.S. Land

At time of search:

1. Did you have the record description?

Yes ___ No

2. How was search area located?

Pacing, chaining, photos, maps, etc.

3. Man hours spent in search -1

4. Do you think additional search might recover evidence? Yes No ___

5. Signature [Handwritten Signature]

Relation of Evidence to Record Features Along Section Lines

Section line to sections _____
 Object _____
 Record distance _____
 Measured distance _____

Other Evidence

Describe evidence of use and occupation such as roads, fences, clearings, timber cutting lines, plantations, etc.. Cite source of testimony if any. Pipe lies in west

line with existing fence at south edge of

pasture

Perpetuation Record

Monument and accessories established. Include brief description of area. _____

Placed red ribbon flagging on pipe and adjacent trees.

Certified corner restoration certificate prepared: Yes ___ No ___

Filed in county records at _____ Date _____ County Document No. _____

Identified on aerial photo No. _____ Which is filed at _____

Index No. T-5
(Alphabetical - Numerical)

BK#2 PG#13

LAND CORNER RECORD
(RECTANGULAR SURVEYS)

R9-7150-4 (Rev. 6/13/67)
 GPO 802-127

T. 141N R. 31W 5th Mer. N.F. CHIPPEWA County CASS State MN.
44 Corner common to sections 30 and 29

EXISTING SURVEYS

Original Government Survey

Year surveyed 1873 P.H. CONGER
 Original monument POST
(Wood post, stone, pile of stones, pipe, etc.)

Bearing Trees

Species	<u>N. PINE</u>	<u>B. OAK</u>	_____
Diameter	<u>20"</u>	<u>5"</u>	_____
Bearing	<u>S 10° E</u>	<u>N 10° W</u>	_____
Distance	<u>23 LKS</u>	<u>11 LKS</u>	_____
	<u>15.18ft.</u>	<u>7.26 ft.</u>	_____

Subsequent Corner Restoration

Year surveyed 1921 By E. A. HORST
 Where filed or recorded CASS COUNTY
 Monument 2" x 48" I.M. (SET LOST - RECORD BOOK
(Original, concrete post, iron rod, etc.)
C. Pg. 456)

Bearing Trees, Reference Objects

Species	_____	_____	_____
Diameter	_____	_____	_____
Bearing	_____	_____	_____
Distance	_____	_____	_____

Original Evidence Found

Year of search _____ By _____
 Monument found _____

Original Bearing Trees Found

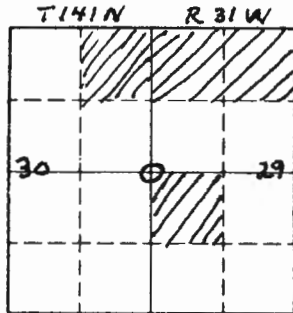
Species	_____	_____	_____
Diameter	_____	_____	_____
Bearing	_____	_____	_____
Distance	_____	_____	_____

Evidence of Subsequent Corner Restoration Found

Year of search 1958 By HAROLD CURO
FD. 2" x 48" BOILER FLUE, SET 2 3/4" x 60" CAPPED
MON. FILLED W/ CONCRETE
Certificate filed 3/22/60 Document # 6
T. KERRICK
1984 - T. MILLER - FD 2 3/4" CAPPED MON & 2 R. OAK BT'S
MAPLE W. OAK B.T. IS ACTUALLY A MAPLE

Bearing Trees, Reference Objects

<u>W. OAK</u>	<u>R. OAK</u>	<u>R. OAK</u>	_____
<u>4"</u>	<u>8"</u>	<u>6"</u>	_____
<u>N 2° E</u>	<u>N 75° 27' W.</u>	<u>S 67° 31' E</u>	_____
<u>32.05'</u>	<u>26.05'</u>	<u>36.75'</u>	_____



Sketch

○ Corner ▨ F.S. Land

Relation of Evidence to Record Features Along Section Lines

Section line to sections _____
 Object _____
 Record distance _____
 Measured distance _____

Other Evidence

Describe evidence of use and occupation such as roads, fences, clearings, timber cutting lines, plantations, etc.. Cite source of testimony if any. _____

At time of search:

1. Did you have the record description?

Yes X No _____

2. How was search area located?

Pacing, chaining, photos, maps, etc. MAPS & TRAVELING

3. Man hours spent in search Y4

4. Do you think additional search might recover evidence? Yes _____ No X

5. Signature A. E. Kerich

Perpetuation Record

Monument and accessories established. Include brief description of area. 1984-LEFT MON. AS FOUND. RETIED TO B.T.'S.

1958 B.T. 8" R. OAK (NOW 9") N 75 1/2° W 26.72 TO SPK.
 1958 B.T. 4" W. OAK (NOW 7" MAPLE) N 2° E 32.42 " "
 1958 B.T. 6" R. OAK (NOW 7") S 71 1/2° E 36.75 " "
 SET: 8' STEEL SIGN POST SOUTH 2.58'

Certified corner restoration certificate prepared: Yes X No _____

Filed in county records at CASS CO. Date 2/25/85 County Document No. 280487

Identified on aerial photo No. _____ Which is filed at _____

Index No. T-5
(Alphabetical - Numerical)

Book 1
pg. 39

LAND CORNER RECORD
(RECTANGULAR SURVEYS)

R9-7150-4 (Rev. 6/13/67)
GPO 802-127

T. 141 R. 31 Mer. N.F. Chip. County Cass State Mn.
Quarter Corner common to sections 29, 30, 31 and 32

EXISTING SURVEYS

Original Government Survey

Year surveyed 1875
Original monument _____
(Wood post, stone, pile of stones, pipe, etc.)

Bearing Trees

Species _____
Diameter _____
Bearing _____
Distance _____

Subsequent Corner Restoration

Year surveyed 1917 By GLO
Where filed or recorded _____
Monument _____
(Original, concrete post, iron rod, etc.)

Bearing Trees, Reference Objects

Species _____
Diameter _____
Bearing _____
Distance _____

Original Evidence Found

Year of search 1917 By GLO
Monument found Fd. original evidence

Original Bearing Trees Found

Species _____
Diameter _____
Bearing _____
Distance _____

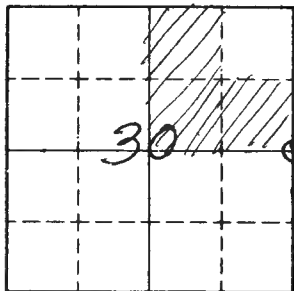
Evidence of Subsequent Corner Restoration Found

Year of search 10/23/85 By CK, JA, GB
Fd. corner remonumented by
GARY STEVENSON in August 1985.

See Field Book for additional
info.

Bearing Trees, Reference Objects

Species _____
Diameter _____
Bearing _____
Distance _____



Sketch

○ Corner ▨ F.S. Land

Relation of Evidence to Record Features Along Section Lines

T-5

Section line to sections _____
 Object _____
 Record distance _____
 Measured distance _____

Other Evidence

Describe evidence of use and occupation such as roads, fences, clearings, timber cutting lines, plantations, etc.. Cite source of testimony if any. _____

*Corner lies on fence line running N + S
 Survey line to F.S. standards runs North + West*

At time of search:

1. Did you have the record description?
 Yes _____ No _____

2. How was search area located?
 Pacing, chaining, photos, maps,
 etc. _____

3. Man hours spent in search _____

4. Do you think additional search might
 recover evidence? Yes _____ No _____

5. Signature _____

Perpetuation Record

Monument and accessories established. Include brief description of area. _____

1/6/81 - W.N.O. - Took 3 new BT'S

*10" Tamarack S 85° W 15.42' Scribed 1/4 S 30 BT
 6" Tamarack S 21° W 52.05' " " " " "
 19" W. Oak N 7° E 267.06' " " 1/4 S 29 BT
 8 ft steel posts w/ FS signs 4.0' north + west.*

Certified corner restoration certificate prepared: _____

by Gary Stevenson
 Yes _____ No _____

Filed in county records at *Cass* Date *9/14/82* County Document No. *264931*

Identified on aerial photo No. _____ Which is filed at _____

Index No. T-6
(Alphabetical - Numerical)

LAND CORNER RECORD
(RECTANGULAR SURVEYS)

R9-7150-4 (Rev. 6/13/67)
GPO 802-127

T. 141 R. 31 5th Mer. N.F. Chippewa County Cass State MN
Approx W C 1/2 Corner common to sections 29 and _____

EXISTING SURVEYS

Original Government Survey

Year surveyed _____

Original monument _____
(Wood post, stone, pile of stones, pipe, etc.)

Bearing Trees

Species _____

Diameter _____

Bearing _____

Distance _____

Subsequent Corner Restoration

Year surveyed _____ By _____

Where filed or recorded _____

Monument _____
(Original, concrete post, iron rod, etc.)

Bearing Trees, Reference Objects

Species _____

Diameter _____

Bearing _____

Distance _____

Original Evidence Found

Year of search _____ By _____

Monument found _____

Original Bearing Trees Found

Species _____

Diameter _____

Bearing _____

Distance _____

Evidence of Subsequent Corner Restoration Found

Year of search 3/10/75 By L WITHOEFT

No Cor. found

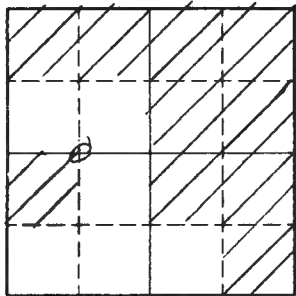
Bearing Trees, Reference Objects

Species _____

Diameter _____

Bearing _____

Distance _____



Sketch

○ Corner ▨ F.S. Land

Relation of Evidence to Record Features Along Section Lines

Section line to sections _____
 Object _____
 Record distance _____
 Measured distance _____

Other Evidence

Describe evidence of use and occupation such as roads, fences, clearings, timber cutting lines, plantations, etc.. Cite source of testimony if any. there is a F.S. Tag marked approx. C.W. to on a 12" aspen + the tree is about dead. Tag placed here by (L.W. 6-30-66)

lines were run S. 0° + W 0° 20 ch.

At time of search:

1. Did you have the record description?

Yes _____ No _____

2. How was search area located?

Pacing, ~~chaining, photos, maps,~~
 etc. Compass

3. Man hours spent in search none

4. Do you think additional search might recover evidence? Yes _____ No ✓

5. Signature [Signature]

Perpetuation Record

Monument and accessories established. Include brief description of area. _____

Certified corner restoration certificate prepared: Yes _____ No _____

Filed in county records at _____ Date _____ County Document No. _____

Identified on aerial photo No. _____ Which is filed at _____

Index No. T-9 BK # 1 PG # 71

LAND CORNER RECORD
(RECTANGULAR SURVEYS)

T. 141 R. 31 Mer. N.F. CHIP County 0 State I. N
QUARTER BET. Corner common to sections 28 29 and

EXISTING SURVEYS

Original Government Survey

Year surveyed 1873
Original monument WOOD - OST
(Wood post, stone, pile of stones, pipe, etc.)

Bearing Trees

Species BIRCH BIRCH
Diameter 9" 5"
Bearing S7E N70W
Distance 44 38
29.0' 25.1

Original Evidence Found

Year of search 1962 By BOB McDONALD
Monument found NONE

Original Bearing Trees Found

Species _____
Diameter _____
Bearing _____
Distance _____

Subsequent Corner Restoration

Year surveyed _____ By _____
Where filed or recorded _____
Monument _____
(Original, concrete post, iron rod, etc.)

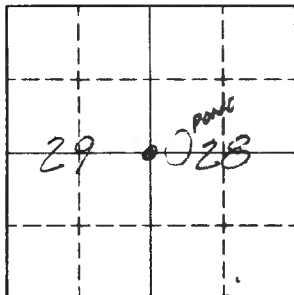
Evidence of Subsequent Corner Restoration Found

Year of search 9-20-73 By CURT KRAUSE
CHAINED TRUE NORTH 2690' TO APPROX.
1/4 COR. BET 28-29
FALLS ON EAST SLOPE OF HIGH RIDGE
AND APPROX. 250' WEST OF POND 500'
ACROSS AND ROUND IN SHAPE
EFLP ON 18" N. PINE S9°W 40' FROM ASPEN

Bearing Trees, Reference Objects

Species _____
Diameter _____
Bearing _____
Distance _____

Relation of Evidence to Record Features Along Section Lines



Sketch

○ Corner ▨ F.S. Land

Section line to sections _____
 Object _____
 Record distance _____
 Measured distance _____

Other Evidence

Describe evidence of use and occupation such as roads, fences, clearings, timber cutting lines, plantations, etc.. Cite source of testimony if any.

BLAZED 11" ASPEN ON THE S SIDE AS ALL COR. 1/4 COR
 NO EVIDENCE OF ANY OTHER CORNER ALIGNMENT
 OR B.T'S. WAS FOUND I DON'T THINK THEY RAN THIS
 LINE OR PASS ABOUT EIGH SET TILL SORT OF AS THERE
 WAS NO MENTION OF SWAMP WE CAME CLOSE TO OR
 POND WE ARE NEAR - THERE ARE MANY LARGE PINE STP.
 IN AREA WHICH INDICATES THEY WERE 100 YEARS AGO

Perpetuation Record

Monument and accessories established. Include brief description of area.

OF THAT AM SURE AS I STAND HERE
 PUT FSLP ON 18" N. PINE S 90° W 40' FROM 11" ASPEN
 SQUARED FOR APPROX 1/4 COR.

S 90° W OF ASPEN IS 28" PINE STUMP 8'

Certified corner restoration certificate prepared: Yes _____ No _____

Filed in county records at _____ Date _____ County Document No. _____

Identified on aerial photo No. _____ Which is filed at _____

At time of search:

1. Did you have the record description?

Yes No _____

2. How was search area located?

Pacing, chaining, photos, maps,
 etc. _____

3. Man hours spent in search 1

4. Do you think additional search might
 recover evidence? Yes _____ No

5. Signature Curt Krause

T. 14 N. R. 31 W. Mer. N.F. CH County CASS State MO.
Quarter Corner common to sections 47 and 25

EXISTING SURVEYS

Original Government Survey

Year surveyed _____
Original monument _____
(Wood post, stone, pile of stones, pipe, etc.)

Bearing Trees

Species	<u>W.P.</u>	<u>Birch</u>
Diameter	<u>6"</u>	<u>6"</u>
Bearing	<u>N 60° W</u>	<u>S 70° E</u>
Distance	<u>7 IKS.</u>	<u>12 IKS.</u>

Original Evidence Found

Year of search 1961 By Pete Meyer
Monument found None

None Original Bearing Trees Found

Species	_____	_____	_____
Diameter	_____	_____	_____
Bearing	_____	_____	_____
Distance	_____	_____	_____

Subsequent Corner Restoration

Year surveyed. 1961 By Pete Meyer
Where filed or recorded St. Louis
Monument 2" x 60" galv. iron pipe with brass cap
(Original concrete post, iron rod, etc.)
set for 1/4 cor. Measured. no other
so 1/4 cor. was set by single
proportionate measurements.

Evidence of Subsequent Corner Restoration Found

Year of search 4/10/60 By _____
Found 2" x 60" galv. iron pipe with
BRASS CAP. In GOOD condition.


Bearing Trees, Reference Objects

Species	<u>R.F.</u>	<u>OAK</u>	<u>OAK</u>
Diameter	<u>18"</u>	<u>6"</u>	<u>9"</u>
Bearing	<u>S 44° W</u>	<u>N 60° W</u>	<u>S 75° E</u>
Distance	<u>69.9'</u>	<u>6.1'</u>	<u>45.8</u>

Bearing Trees, Reference Objects

<u>K. Pine</u>	<u>OAK</u>	<u>OAK</u>
<u>7"</u>	<u>11"</u>	
<u>S 44° W</u>	<u>N 60° W</u>	<u>S 75° E</u>
<u>6.1'</u>	<u>6.1'</u>	<u>75.0'</u>

Relation of Evidence to Record Features Along Section Lines



Sketch

○ Corner ▨ F.S. Land

Section line to sections _____
 Object _____
 Record distance _____
 Measured distance _____

Other Evidence

Describe evidence of use and occupation such as roads, fences, clearings, timber cutting lines, plantations, etc.. Cite source of testimony if any. _____

Truss east of corner, 100' west of corner

At time of search:

1. Did you have the record description?

Yes No _____

2. How was search area located?

Pacing, chaining, photos, maps, etc.

LINE TO STANDARD

3. Man hours spent in search _____

4. Do you think additional search might recover evidence? Yes _____ No

Perpetuation Record

Monument and accessories established. Include brief description of area.

*6.13' Saw ... BATH Signs
 2.55 ... BATH Signs*

Certified corner restoration certificate prepared: Yes _____ No _____

Filed in county records at _____ Date _____ County Document No. _____

Identified on aerial photo No. _____ Which is filed at _____

5. Signature *Doyle Beane*

Index No. T-14
(Alphabetical - Numerical)

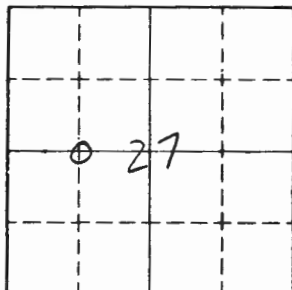
LAND CORNER RECORD
(RECTANGULAR SURVEYS)

R9-7150-4 (Rev. 6/13/67)
GPO 802-127

T. 141 R. 31 Mer. N.F. CHIPPEWA County CASS State MN
CW 116 Corner common to sections _____ and 27

EXISTING SURVEYS

Original Government Survey	Original Evidence Found
Year surveyed _____	Year of search _____ By _____
Original monument _____ <small>(Wood post, stone, pile of stones, pipe, etc.)</small>	Monument found _____
Bearing Trees	Original Bearing Trees Found
Species _____	Species _____
Diameter _____	Diameter _____
Bearing _____	Bearing _____
Distance _____	Distance _____
Subsequent Corner Restoration	Evidence of Subsequent Corner Restoration Found
Year surveyed _____ By _____	Year of search <u>4-23-80</u> By <u>CK-JS</u>
Where filed or recorded _____	<u>RAN LINE AT SW AND CHAINED 1351'</u>
Monument _____ <small>(Original, concrete post, iron rod, etc.)</small>	<u>AND ESTABLISH APPROX. CW 116 SEC. 27</u>
	<u>PUT FSLP ON 11" R. OAK N7E 25' FROM</u>
	<u>APPROX. COR. IN CENTER OF WOOD TRAIL</u>
	<u>NW-SE</u>
Bearing Trees, Reference Objects	Bearing Trees, Reference Objects
Species _____	_____
Diameter _____	_____
Bearing _____	_____
Distance _____	_____



Sketch

○ Corner ▨ F.S. Land

Relation of Evidence to Record Features Along Section Lines

Section line to sections _____
 Object _____
 Record distance _____
 Measured distance _____

Other Evidence

Describe evidence of use and occupation such as roads, fences, clearings, timber cutting lines, plantations, etc.. Cite source of testimony if any. _____

At time of search:

1. Did you have the record description?

Yes _____ No _____

2. How was search area located?

Pacing, chaining, photos, maps, etc. _____

3. How many hours spent in search _____

4. Do you think additional search might recover evidence? Yes _____ No _____

5. Signature _____

Perpetuation Record

Monument and accessories established. Include brief description of area. _____

Certified corner restoration certificate prepared: Yes _____ No _____

Filed in county records at _____ Date _____ County Document No. _____

Identified on aerial photo No. _____ Which is filed at _____

T. 141N R. 31W Mer. N.F. Chip County Cass State MN.
Quarter Corner common to sections 26 and 27

EXISTING SURVEYS

Original Government Survey

Year surveyed _____
 Original monument WOOD POST
(Wood post, stone, pile of stones, pipe, etc.)

Bearing Trees
 Species Birch J.P. ST.
 Diameter 5" 6"
 Bearing S70E N71°E
 Distance 141KS. 171KS

Subsequent Corner Restoration

Year surveyed 1920 By County Surveyor
 Where filed or recorded County Court House
 Monument Set 2" x 4" I.P.
(Original, concrete post, iron rod, etc.)

1959 - County Surveyor Hardy Wier
2 3/4" x 60" galv. conc. filled I.P.

Bearing Trees, Reference Objects

Species W. OAK W. OAK R. OAK
 Diameter 6" 5" 7"
 Bearing N38°E N83°W S35°W
 Distance 10.90' 33.70' 34.60'

Original Evidence Found

Year of search 1920 By County Survey
 Monument found NONE

Original Bearing Trees Found

Species NONE
 Diameter _____
 Bearing _____
 Distance _____

Evidence of Subsequent Corner Restoration Found

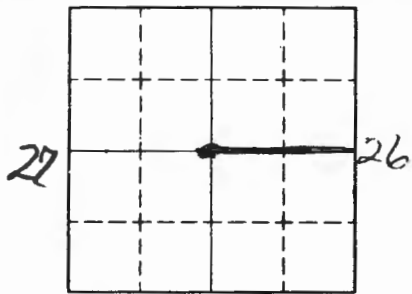
Year of search 5/5/51 By BRAMA, ARET & N.P.
Fd. I.P. with B.C. about 1.0'
2" x 4" set in place.
all BT'S in good condition.

Bearing Trees, Reference Objects

Species W. OAK W. OAK R. OAK
 Diameter 8" 7" 8"
 Bearing N38°E N83°W S35°W
 Distance 10.90' 33.70' 34.60'

Relation of Evidence to Record Features Along Section Lines

Section line to sections _____
 Object _____
 Record distance _____
 Measured distance _____



Sketch

○ Corner ■ F.S. Land

Other Evidence

Describe evidence of use and occupation such as roads, fences, clearings, timber cutting lines, plantations, etc.. Cite source of testimony if any. _____

Corner falls on the east slope of a high knoll about 35.0° west of an open marsh. Heavy brush around corner.

At time of search:

1. Did you have the record description?
 Yes No _____

2. How was search area located?

Pacing, chaining, photos, maps etc. *L.T.S. + F.D.M.*

3. Man hours spent in search *5 min.*

4. Do you think additional search might recover evidence? Yes _____ No

5. Signature *Harry Burns*

Perpetuation Record

Monument and accessories established. Include brief description of area. _____

Sign posts east & north of I.P. with both signs.

Line east is too F.S. STANDARD.

BT'S Painted

Certified corner restoration certificate prepared: Yes _____ No _____

Filed in county records at _____ Date _____ County Document No. _____

Identified on aerial photo No. _____ Which is filed at _____

T. 141W R. 31W 5th Mer. N.F. Chippewa County Cass State Mn
Corner 1/4 Corner common to sections _____, _____ and 26

EXISTING SURVEYS

Original Government Survey			Original Evidence Found		
Year surveyed <u>1921 County Surveyor</u>			Year of search _____ By _____		
Original monument <u>Iron Monument</u> <small>(Wood post, stone, pile of stones, pipe, etc.)</small>			Monument found _____		
Bearing Trees			Original Bearing Trees Found		
Species _____	_____	_____	Species _____	_____	_____
Diameter _____	_____	_____	Diameter _____	_____	_____
Bearing _____	_____	_____	Bearing _____	_____	_____
Distance _____	_____	_____	Distance _____	_____	_____
Subsequent Corner Restoration			Evidence of Subsequent Corner Restoration Found		
Year surveyed <u>1958</u> By <u>H Curo</u>			Year of search <u>5/14/80</u> By <u>Brama, Hare, Washbird</u>		
Where filed or recorded _____			Found <u>I.P. with BC set 4" above water</u>		
Monument <u>2" Dia S' Long I.P. 3" Dia</u> <small>(Original, concrete post, iron rod, etc.)</small> <u>Bronze Tablets</u>			<u>set in sewer ponds. Found Cedar Posts</u>		
_____			<u>but couldn't mark distances because of</u>		
_____			<u>loss of runways. Couldn't mark Bts</u>		
_____			<u>because of runways cut good Bts available</u>		
_____			<u>in winter. Bearing Trees, Reference Objects</u>		
Bearing Trees, Reference Objects			Bearing Trees, Reference Objects		
Species <u>Cedar Post</u>	<u>Cedar Post</u>	<u>Cedar Post</u>	Species _____	_____	_____
Diameter <u>4x4x8</u>	<u>4x4x8</u>	<u>4x4x8</u>	Diameter _____	_____	_____
Bearing <u>N45°E</u>	<u>S45°W</u>	<u>N45°W</u>	Bearing _____	_____	_____
Distance <u>24.20</u>	<u>30.15</u>	<u>32.04</u>	Distance _____	_____	_____



Sketch

○ Corner ▨ F.S. Land

Relation of Evidence to Record Features Along Section Lines

Section line to sections _____
 Object _____
 Record distance _____
 Measured distance _____

Other Evidence

Describe evidence of use and occupation such as roads, fences, clearings, timber cutting lines, plantations, etc.. Cite source of testimony if any. _____

At time of search:

1. Did you have the record description?

Yes No _____

2. How was search area located?

Pacing, chaining, photos, maps,
 etc. _____

3. Man hours spent in search 1 Hr

4. Do you think additional search might
 recover evidence? Yes _____ No

5. Signature Sory Brana

Perpetuation Record

Monument and accessories established. Include brief description of area. _____

Drove down sign posts with both signs north & west

North and West Lines are to FS Standard.

Certified corner restoration certificate prepared: Yes _____ No _____

Filed in county records at _____ Date _____ County Document No. _____

Identified on aerial photo No. _____ Which is filed at _____

T. 141N S. 31W Mer. N.F. Chip County Cass State MN.
CENTER-EAST 1/16 Corner common to sections 26 and _____

EXISTING SURVEYS

Original Government Survey

Year surveyed 1920 H.B. HORS. Co. Bk. #C pg. 462
 Original monument Iron pipe 2" dia.
(wood post, stone, pile of stones, pipe, etc.)

Bearing Trees

Species _____
 Diameter _____
 Bearing _____
 Distance _____

Subsequent Corner Restoration

Year surveyed 1962-63 By Bob McDonald
 Where filed or recorded Cass Co. Court House
 Monument 6" x 5" long cylindrical concrete
(Original, concrete post, iron rod, etc.)
mon. with 3" dia. brass cap
Reset old iron pipe alongside new mon.

Bearing Trees, Reference Objects

Species R. Pine R. Pine _____
 Diameter 17" 17" _____
 Bearing N16°E S71°W _____
 Distance 53.6' 25.9' _____

Original Evidence Found

Year of search 1962 By Bob McDonald
 Monument found Found 2" outside dia. iron
pipe

Original Bearing Trees Found

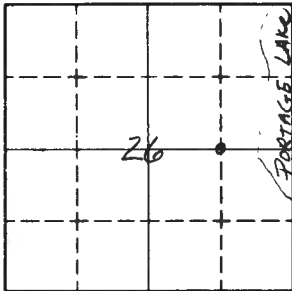
Species _____
 Diameter _____
 Bearing _____
 Distance _____

Evidence of Subsequent Corner Restoration Found

Year of search 4/5/1980 By G.B.-R.M.
Found conc. cylindrical set in place.
County iron sits alongside
Found both of McDonalds BT'S in
good condition. Chain from SE 1/4 north
to the CE 1/16 1324'. Distance was good.

Bearing Trees, Reference Objects

R. Pine R. Pine _____
20" 20" _____
N16°E S71°W _____
53.6' 25.9' _____



Sketch

○ Corner ▨ F.S. Land

Relation of Evidence to Record Features Along Section Lines

Section line to sections _____
 Object _____
 Record distance _____
 Measured distance _____

Other Evidence

Describe evidence of use and occupation such as roads, fences, clearings, timber cutting lines, plantations, etc.. Cite source of testimony if any. _____

At time of search:

1. Did you have the record description?
 Yes No _____

2. How was search area located?
 Pacing, chaining, photos, maps,
 etc. _____

3. Man hours spent in search _____

4. Do you think additional search might
 recover evidence? Yes _____ No

5. Signature Gary Brana

Perpetuation Record

Monument and accessories established. Include brief description of area. _____

Mkd. New BT

1. R. Pine 18" N36°W at 53.95' Scribe CE 1/6 S26 BT

2. Sign Post 3.9' south of mon. } Both signs attached.
" " " 1.75' east of mon. }
Lines east + south are mkd. to F.S. Standard.

Certified corner restoration certificate prepared: Yes _____ No _____

Filed in county records at _____ Date _____ County Document No. _____


Identified on aerial photo No. _____ Which is filed at _____

Index No. T-20,21
(Alphabetical - Numerical)LAND CORNER RECORD
(RECTANGULAR SURVEYS)R9-7150-4 (Rev. 6/13/67)
GPO 808-127T. 141N R. 31W 5th Mer. N.F. Chip County Cass State MN.
MC (east of C. E. 755') Corner common to sections _____ and 26

EXISTING SURVEYS

Original Government Survey	Original Evidence Found
Year surveyed <u>1921 - County Surveyor</u>	Year of search _____ By _____
Original monument <u>2" x 48" I.P.</u> <small>(Wood post, stone, pile of stones, pipe, etc.)</small>	Monument found _____
Bearing Trees	Original Bearing Trees Found
Species _____	Species _____
Diameter _____	Diameter _____
Bearing _____	Bearing _____
Distance _____	Distance _____
Subsequent Corner Restoration	Evidence of Subsequent Corner Restoration Found
Year surveyed _____ By _____	Year of search <u>4/5/80</u> By <u>BRAMA, Northbird, HASE</u>
Where filed or recorded _____	<u>Fd. 2" x 48" I.P. 2' high along the</u> <u>shore of portage LAKE.</u> <u>I.P. bent a little towards the S.W.</u> <u>& leaning some.</u>
Monument _____ <small>(Wood post, concrete post, iron rod, etc.)</small>	Bearing Trees, Reference Objects
Bearing Trees, Reference Objects	Species _____
Species _____	Diameter _____
Diameter _____	Bearing _____
Bearing _____	Distance _____
Distance _____	_____

Relation of Evidence to Record Features Along Section Lines



Sketch

O Corner ▨ F.S. Land

Section line to sections _____
 Object _____
 Record distance _____
 Measured distance _____

Other Evidence

Describe evidence of use and occupation such as roads, fences, clearings, timber cutting lines, plantations, etc.. Cite source of testimony if any. _____

At time of search:

1. Did you have the record description?

Yes No _____

2. How was search area located?

Pacing, chaining, photos, maps, etc.

L.T.S.

3. Man hours spent in search 5 min

4. Do you think additional search might recover evidence? Yes _____ No

5. Signature Gary Brann

Perpetuation Record

Monument and accessories established. Include brief description of area. _____

F.S. L.P. on a N. Pine, 6", 585°W at 7.0'

Sign Post west 11.10' with both signs.

line west, § too F.S. STANDARD.

Cherry hub in grid, marking pt for corner. Everything was froze, so couldn't straighten at this time.

Certified corner restoration certificate prepared: Yes _____ No _____

Filed in county records at _____ Date _____ County Document No. _____

Identified on aerial photo No. _____ Which is filed at _____

1981
Index No. T-24
(Alphabetical - Numerical)

BK⁰ 4 PG[#] 8

LAND CORNER RECORD
(RECTANGULAR SURVEYS)

R9-7 150-4 (Rev. 6/13/67)
GPO 802-127

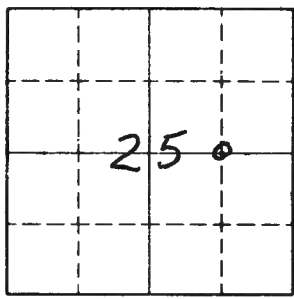
T. 141N R. 31W 5th Mer. N.F. Chippewa County Cass State Mn.
CE 1/16 Corner common to sections 25 and _____

EXISTING SURVEYS

Original Government Survey	Original Evidence Found																
Year surveyed _____ Original monument _____ <small>(Wood post, stone, pile of stones, pipe, etc.)</small>	Year of search _____ By _____ Monument found _____																
<p style="text-align: center;">Bearing Trees</p> Species _____ Diameter _____ Bearing _____ Distance _____	<p style="text-align: center;">Original Bearing Trees Found</p> Species _____ Diameter _____ Bearing _____ Distance _____																
<p style="text-align: center;">Subsequent Corner Restoration</p> Year surveyed _____ By _____ Where filed or recorded _____ Monument _____ <small>(Original, concrete post, iron rod, etc.)</small>	<p style="text-align: center;">Evidence of Subsequent Corner Restoration Found</p> Year of search <u>5/18/81</u> By <u>WNO</u> <u>FD. 2 1/2" Capped I.P. up 2'.</u>																
<p style="text-align: center;">Bearing Trees, Reference Objects</p> Species _____ Diameter _____ Bearing _____ Distance _____	<p style="text-align: center;">Bearing Trees, Reference Objects</p> <table border="0"> <tr> <td><u>R. OAK</u></td> <td><u>R. OAK</u></td> <td>_____</td> <td>_____</td> </tr> <tr> <td><u>11"</u></td> <td><u>8"</u></td> <td>_____</td> <td>_____</td> </tr> <tr> <td><u>S71°E</u></td> <td><u>N30°W</u></td> <td>_____</td> <td>_____</td> </tr> <tr> <td><u>35.55'</u></td> <td><u>16.70'</u></td> <td>_____</td> <td>_____</td> </tr> </table>	<u>R. OAK</u>	<u>R. OAK</u>	_____	_____	<u>11"</u>	<u>8"</u>	_____	_____	<u>S71°E</u>	<u>N30°W</u>	_____	_____	<u>35.55'</u>	<u>16.70'</u>	_____	_____
<u>R. OAK</u>	<u>R. OAK</u>	_____	_____														
<u>11"</u>	<u>8"</u>	_____	_____														
<u>S71°E</u>	<u>N30°W</u>	_____	_____														
<u>35.55'</u>	<u>16.70'</u>	_____	_____														

T-24

Relation of Evidence to Record Features Along Section Lines



25 o

Sketch

○ Corner ▨ F.S. Land

Section line to sections _____

Object _____

Record distance _____

Measured distance _____

Other Evidence

Describe evidence of use and occupation such as roads, fences, clearings, timber cutting lines, plantations, etc.. Cite source of testimony if any. _____

At time of search:

1. Did you have the record description?
Yes _____ No _____

2. How was search area located?
Pacing, chaining, photos, maps,
etc. _____

3. Man hours spent in search _____

4. Do you think additional search might
recover evidence? Yes _____ No _____

5. Signature _____

Perpetuation Record

Monument and accessories established. Include brief description of area. _____

5/18/81 - WNO

TOOK ONE NEW BT:

10" BIRCH N21°E 16.90' MKD: CE 1/6 S25 BT

Certified corner restoration certificate prepared: Yes _____ No _____

Filed in county records at _____ Date _____ County Document No. _____

Identified on aerial photo No. _____ Which is filed at _____

Index No. T 25
(Alphabetical - Numerical)

BK#4 PG#44

LAND CORNER RECORD
(RECTANGULAR SURVEYS)

RG-7150-4 (Rev. 6/13/67)
 GPO 502-127

T. 141 R. 31 5th Mer. N.F. Chippewa County Cass State Minnesota
Quarter Corner common to sections 25 30-141-30 and _____

EXISTING SURVEYS

Original Government Survey

Year surveyed 1873 By P.H. Conger
 Original monument Wood post
(Wood post, stone, pile of stones, pipe, etc.)

Bearing Trees

Species	<u>Aspen</u>	<u>Sugar Maple</u>
Diameter	<u>6"</u>	<u>5"</u>
Bearing	<u>S37E</u>	<u>S30W</u>
Distance	<u>4 LKS</u>	<u>10 LKS</u>

Original Evidence Found

Year of search _____ By _____
 Monument found _____

Original Bearing Trees Found

Species	_____
Diameter	_____
Bearing	_____
Distance	_____

Subsequent Corner Restoration

Year surveyed 1920 By E.B. Horst
 Where filed or recorded G. BK "C" p 464
 Monument set I.M.

1921 - E.B. Horst - Co. Resurvey plat "E" #53 I.M.
1922 - E.B. Horst - Co. Resurvey plat in cabinet "E" #53 - I.M.

Evidence of Subsequent Corner Restoration Found

Year of search 1964 By USFS - EKstrom
corner falls in railroad bed - find nothing

1970 RFS Schneider set corner from existing 116 corners N: S

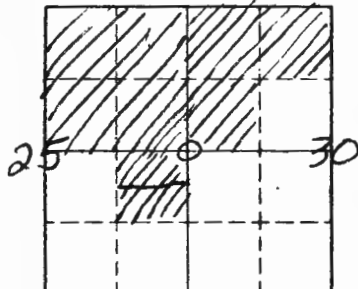
Bearing Trees, Reference Objects

Species	_____
Diameter	_____
Bearing	_____
Distance	_____

Bearing Trees, Reference Objects

Species	_____
Diameter	_____
Bearing	_____
Distance	_____

Relation of Evidence to Record Features Along Section Lines



Sketch

○ Corner ▨ F.S. Land

Section line to sections _____
 Object _____
 Record distance _____
 Measured distance _____

Other Evidence

Describe evidence of use and occupation such as roads, fences, clearings, timber cutting lines, plantations, etc.. Cite source of testimony if any.

1986 - USFS set 7 plastic target over 1" i.p. set by R.F. Schneider - target # 7

1988 - T.F. KM of Landecker-Stevenson compass & chain S20W 5.91' from target # 7. search ± 15' area around calculated position - found several pieces of old railroad iron

At time of search:

1. Did you have the record description? Yes X No _____

2. How was search area located?

Pacing, chaining, photos, maps, etc. aerial target

3. Man hours spent in search _____

4. Do you think additional search might recover evidence? Yes _____ No X

5. Signature Temp S. Queen DSC

BK 5 P30

Perpetuation Record

Monument and accessories established. include brief description of area. 9/15/88

KM KF of Landecker-Stevenson & Assoc. set 2" x 24" Iron Monument with a brass cap and rerod in base down 8" 10' ± NE of & of Old railroad grade

New Trees

- 7" Red Oak S2W 85.40
- 6" Burr Oak N68E 67.65
- 6" Birch S86E 85.97
- 8' Signpost South 3.5 ± East 3.0



Certified corner restoration certificate prepared: Yes ✓ No _____

Filed in county records at Walker Date 3/1/89 County Document No. 310684

Identified on aerial photo No. _____ Which is filed at _____

Index No. U-1
(Alphabetical - Numerical)

LAND CORNER RECORD
(RECTANGULAR SURVEYS)

R9-7150-4 (Rev. 6/13/67)
 GPO 502-127

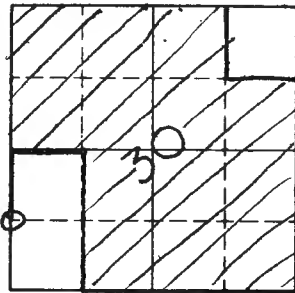
T. 141 N R. 31/30 W 5th Mer. N.F. CHIPPEWA N. F. R-9 County Cass State MN
S 7/16 Corner common to sections 30 25 and _____

EXISTING SURVEYS

Original Government Survey	Original Evidence Found
Year surveyed <u>1873</u>	Year of search <u>1990</u> By <u>Northern Lights Surveying</u>
Original monument <u>None Set</u> <small>(Wood post, stone, pile of stones, pipe, etc.)</small>	Monument found _____
Bearing Trees	Original Bearing Trees Found
Species _____	Species _____
Diameter _____	Diameter _____
Bearing _____	Bearing _____
Distance _____	Distance _____

Subsequent Corner Restoration	Evidence of Subsequent Corner Restoration Found
Year surveyed <u>1922; 64; 86</u> By <u>EB Horst; USFS; Landecker</u>	Year of search _____ By _____
Where filed or recorded <u>Walker, Mn</u>	<u>USFS BCP RLS # 6807 from 1965</u>
Monument <u>Iron Pipe & BCP</u>	<u>IRON PIPE from 1922 also found</u>
<u>5" W. Oak <small>(Original concrete post, iron rod, etc.)</small> N61W 69.6'</u>	
<u>5" W. Oak S37W 53.8' } → 1986</u>	

Bearing Trees, Reference Objects				Bearing Trees, Reference Objects				
Species	<u>Aspen</u>	<u>Aspen</u>	<u>W. Pine</u>	<u>SS Post</u>	<u>4" OAK</u>	<u>4" OAK</u>	<u>SSP</u>	<u>Landecker</u>
Diameter	<u>6"</u>	<u>7"</u>	<u>16"</u>		<u>S37W</u>	<u>N61W</u>	<u>WEST</u>	<u>fd 1965</u>
Bearing	<u>S60W</u>	<u>S13E</u>	<u>N22E</u>	<u>West</u>	<u>53.8'</u>	<u>69.6'</u>	<u>6.0'</u>	<u>Ties</u>
Distance	<u>5.6'</u>	<u>16.5'</u>	<u>39.2'</u>	<u>6.8'</u>				
	<u>← 1985 →</u>				<u>1986</u>			



Sketch

○ Corner ▨ F.S. Land

Relation of Evidence to Record Features Along Section Lines

Section line to sections _____
 Object _____
 Record distance _____
 Measured distance _____

Other Evidence

Describe evidence of use and occupation such as roads, fences, clearings, timber cutting lines, plantations, etc.. Cite source of testimony if any.

CORNER FALLS IN UPLAND BIRCH
and OAK TIMBER

At time of search:

1. Did you have the record description?

Yes X No _____

2. How was search area located?

Pacing, chaining, photos, maps,
 etc. TRAVERSE

3. Man hours spent in search 15 min

4. Do you think additional search might
 recover evidence? Yes _____ No ✓

5. Signature Dick Johnson

Perpetuation Record

Monument and accessories established. Include brief description of area.

1'x2' "X" Rock	SSPE	4.87'
12" ASPEN	N05W	48.32'
6" W. SPRUCE	N80W	86.97'
SSP	NORTH	4.5'

Certified corner restoration certificate prepared: Yes _____ No X

Filed in county records at _____ Date _____ County Document No. _____

Identified on aerial photo No. _____ Which is filed at _____

Index No. U-2
(Alphabetical - Numerical)BK # 3 PG # 42LAND CORNER RECORD
(RECTANGULAR SURVEYS)R9-7150-4 (Rev. 6/13/67)
GPO 802-127T. 141 N R. 31 W 5th Mer. N.F. CHIPPEWA County CASS State MN.
S.W. 1/4 Corner common to sections 30 and _____

EXISTING SURVEYS

Original Government Survey

Year surveyed _____
Original monument _____
(Wood post, stone, pile of stones, pipe, etc.)

Bearing Trees

Species _____
Diameter _____
Bearing _____
Distance _____

Subsequent Corner Restoration

Year surveyed 1921 By E. B. HORST
Where filed or recorded CASS CO.
Monument SET I.M.
(Original, concrete post, iron rod, etc.)

Bearing Trees, Reference Objects

Species _____
Diameter _____
Bearing _____
Distance _____

Original Evidence Found

Year of search _____ By _____
Monument found _____

Original Bearing Trees Found

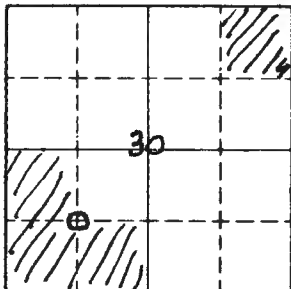
Species _____
Diameter _____
Bearing _____
Distance _____

Evidence of Subsequent Corner Restoration Found

Year of search 1962 By P. MEYER; FD. 1921 I.P.
REPLACED w/2" x 5' GALV. I.P.
Certificates filed 7/3/63 Document # 163

Bearing Trees, Reference Objects

Bearing Trees, Reference Objects		
<u>J. PINE</u>	<u>J. PINE</u>	<u>72" STEEL SIGN</u>
<u>5"</u>	<u>9"</u>	<u>POST</u>
<u>S 66 1/2° E</u>	<u>N 64° W</u>	<u>N 79° E</u>
<u>19.5</u>	<u>61.3</u>	<u>2.3'</u>



Sketch

○ Corner ▨ F.S. Land

Relation of Evidence to Record Features Along Section Lines

Section line to sections _____
 Object _____
 Record distance _____
 Measured distance _____

Other Evidence

Describe evidence of use and occupation such as roads, fences, clearings, timber cutting lines, plantations, etc.. Cite source of testimony if any. _____

At time of search:

1. Did you have the record description?

Yes _____ No _____

2. How was search area located?

Pacing, chaining, photos, maps,
 etc. _____

3. Man hours spent in search _____

4. Do you think additional search might
 recover evidence? Yes _____ No _____

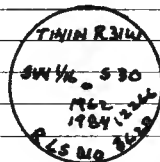
5. Signature G.E. Kerick

Perpetuation Record

Monument and accessories established. Include brief description of area. 1984 -
T. KERICK. - FD. 1962 MON & 1921 I.P. - IN WRONG POS. RESET 1962 MON AT
TRUE POS. LEFT 1921 MON AT FD. POS. RESTAMPED MON:

NEW B.T.'S:

11" R. PINE N9°W 19.98 TO SPK.
10" J PINE N65°E 23.79 " "
6" W. PINE S 71°W 14.44 " "
8" STEEL SIGN POST NORTH 3.60
6' " " " N70°E 3.36



Certified corner restoration certificate prepared: Yes _____ No X

Filed in county records at _____ Date _____ County Document No. _____

Identified on aerial photo No. _____ Which is filed at _____

Index No. U-2,3
(Alphabetical-Numerical)

BK #3 PG #41

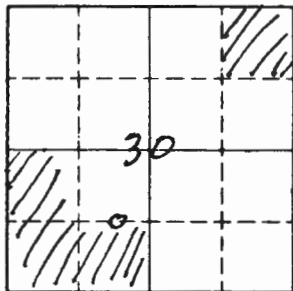
LAND CORNER RECORD
(RECTANGULAR SURVEYS)

R9-7150-4 (Rev. 6/13/67)
 GPO 802-127

T. 141N R. 31W 5TH Mer. N.F. CHIPPEWA County CASS State MN.
W.C. TO C.S. 1/4 Corner common to sections 30 and _____

EXISTING SURVEYS

Original Government Survey	Original Evidence Found
Year surveyed _____	Year of search _____ By _____
Original monument _____ <small>(Wood post, stone, pile of stones, pipe, etc.)</small>	Monument found _____
Bearing Trees	Original Bearing Trees Found
Species _____	Species _____
Diameter _____	Diameter _____
Bearing _____	Bearing _____
Distance _____	Distance _____
Subsequent Corner Restoration	Evidence of Subsequent Corner Restoration Found
Year surveyed <u>1921</u> By <u>E. B. HORST</u>	Year of search <u>4/1963</u> By <u>P. MEYER - FD 1921 I.P.</u>
Where filed or recorded <u>CASS CO.</u>	<u>BANK EROSION - RESET WEST 2"X5' GALV I.P.</u>
Monument <u>SET I.M.</u> <small>(Original, concrete post, iron rod, etc.)</small>	<u>Certificate filed 7/3/63 Document # 146</u>
Bearing Trees, Reference Objects	Bearing Trees, Reference Objects
Species _____	<u>ASH</u> <u>ASH</u> <u>72" STEEL</u>
Diameter _____	<u>6"</u> <u>6"</u> <u>SIGN POST</u>
Bearing _____	<u>S 7 1/2° W</u> <u>S 57° W</u> <u>S 67° W</u>
Distance _____	<u>14.3</u> <u>19.85</u> <u>2.06</u>



Sketch

○ Corner ▨ F.S. Land

Relation of Evidence to Record Features Along Section Lines

Section line to sections _____
 Object _____
 Record distance _____
 Measured distance _____

Other Evidence

Describe evidence of use and occupation such as roads, fences, clearings, timber cutting lines, plantations, etc.. Cite source of testimony if any. _____

At time of search:

1. Did you have the record description?

Yes _____ No _____

2. How was search area located?

Pacing, chaining, photos, maps, etc. _____

3. Man hours spent in search _____

4. Do you think additional search might recover evidence? Yes _____ No _____


5. Signature A.E. Kerish

Perpetuation Record

Monument and accessories established. Include brief description of area. 184-T. KERK
FD. BOTH 1961 & 1962 I.P.'S - NOT ON LINE. SET 2 1/2" x 5' GALV PIPE UP 18"
ON TRUE LINE FOR W.C. BRASS CAP STP:

LEFT 1962-1964 I.P.'S AT FOUND POS.

NEW B.T.'S: 12" ASH N 52° W 51.66 TO SPR
5" ASH N 89° W 13.83 " "
8" SPRUCE N 26° E 12.66 " "
8" STEEL SIGN POST S 70° W 3.08 " "



Certified corner restoration certificate prepared: Yes _____ No X

Filed in county records at _____ Date _____ County Document No. _____

Identified on aerial photo No. _____ Which is filed at _____

Index No. U-5
(Alphabetical - Numerical)

LAND CORNER RECORD
(RECTANGULAR SURVEYS)

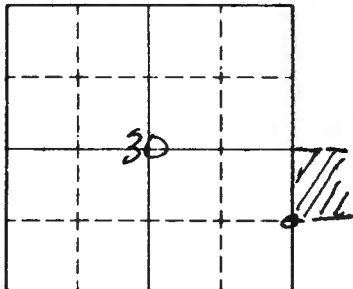
R9-7160-4 (Rev. 6/13/67)
 GPO 802-127

T. 141N R. 31W 5th Mer. N.F. CHAPPEWA County CASS State MO.
S 1/16 Corner common to sections 29, 30, and _____

EXISTING SURVEYS

Original Government Survey	Original Evidence Found
Year surveyed _____	Year of search _____ By _____
Original monument _____ <small>(Wood post, stone, pile of stones, pipe, etc.)</small>	Monument found _____
Bearing Trees	Original Bearing Trees Found
Species _____	Species _____
Diameter _____	Diameter _____
Bearing _____	Bearing _____
Distance _____	Distance _____
Subsequent Corner Restoration	Evidence of Subsequent Corner Restoration Found
Year surveyed <u>1921</u> By <u>E. B. HORST.</u>	Year of search <u>1984</u> By <u>T. KERICK - FD 1721 I.P.</u>
Where filed or recorded <u>CASS CO.</u>	<u>REST NOT IN CORRECT POS. SET 2 1/2" X 5' GALV. PIPE AT</u>
Monument <u>SET I.M.</u> <small>(Original, concrete post, iron rod, etc.)</small>	<u>TRUE POS. UP 20" w/ BRASS CAP STP:</u>
Bearing Trees, Reference Objects	Bearing Trees, Reference Objects
Species _____	<u>W. PINE</u> <u>MAPLE</u> <u>MAPLE</u> <u>8' STEEL SIGN</u>
Diameter _____	<u>6"</u> <u>5"</u> <u>6"</u> <u>FEET</u>
Bearing _____	<u>N 22° W</u> <u>N 81° E</u> <u>S 60° E</u> <u>NORTH</u>
Distance _____	<u>32.69 SPK</u> <u>24.63 TO SPK</u> <u>25.62 SPK</u> <u>3.47</u>

TOWN R31W
 S116
 S30 1/2 S29
 1984
 RES 12666



Sketch

○ Corner ▨ F.S. Land

Relation of Evidence to Record Features Along Section Lines

Section line to sections _____
 Object _____
 Record distance _____
 Measured distance _____

Other Evidence

Describe evidence of use and occupation such as roads, fences, clearings, timber cutting lines, plantations, etc.. Cite source of testimony if any. _____

At time of search:

1. Did you have the record description?

Yes _____ No _____

2. How was search area located?

Pacing, chaining, photos, maps, etc. _____

3. Man hours spent in search _____

4. Do you think additional search might recover evidence? Yes _____ No _____

5. Signature G.E. Kenich

Perpetuation Record

Monument and accessories established. Include brief description of area. _____

Certified corner restoration certificate prepared: Yes _____ No X

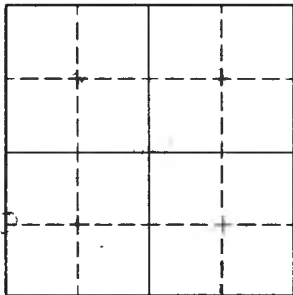
Filed in county records at _____ Date _____ County Document No. _____

Identified on aerial photo No. _____ Which is filed at _____

T. 1 R. 2 Mer. N.F. _____ County _____ State _____
S. & Corner common to sections 2 _____ and _____

EXISTING SURVEYS

Original Government Survey	Original Evidence Found
Year surveyed _____ Original monument _____ <small>(Wood post, stone, pile of stones, pipe, etc.)</small>	Year of search _____ By _____ Monument found _____
<p style="text-align: center;">Bearing Trees</p> Species _____ Diameter _____ Bearing _____ Distance _____	<p style="text-align: center;">Original Bearing Trees Found</p> Species _____ Diameter _____ Bearing _____ Distance _____
Subsequent Corner Restoration	Evidence of Subsequent Corner Restoration Found
Year surveyed _____ By _____ Where filed or recorded _____ Monument _____ <small>(Original, concrete post, iron rod, etc.)</small> <p style="text-align: center;">Bearing Trees, Reference Objects</p> Species _____ Diameter _____ Bearing _____ Distance _____	Year of search _____ By <u>Withbeft</u> _____ _____ _____ _____ _____ _____ _____



Sketch

○ Corner ▨ F.S. Land

Relation of Evidence to Record Features Along Section Lines

Section line to sections _____
Object _____
Record distance _____
Measured distance _____

Other Evidence

Describe evidence of use and occupation such as roads, fences, clearings, timber cutting lines, plantations, etc.. Cite source of testimony if any. I.P. Corn 1125.

2000 yr. old farm with apple orchard

At time of search:

1. Did you have the record description?

Yes _____ No _____

2. How was search area located?

Pacing, chaining, photos, maps, etc. _____

3. Man hours spent in search _____

4. Do you think additional search might recover evidence? Yes _____ No

5. Signature _____

Perpetuation Record

Monument and accessories established. Include brief description of area. _____

Certified corner restoration certificate prepared: Yes _____ No _____

Filed in county records at _____ Date _____ County Document No. _____

Identified on aerial photo No. _____ Which is filed at _____

T. 141 N. R. 31 W. S. 5th Mer. N.F. Chap. County CASS State Mn.
South 1/16 Corner common to sections 27 and 28

EXISTING SURVEYS

Original Government Survey

Year surveyed 1961 Pete Meyer
 Original monument 2" x 60" galv. iron pipe with
B.C. Set by single proportionate measurements
(Wood post, stone, pile of stones, pipe, etc.)

Bearing Trees

Species	<u>OAK</u>	<u>OAK</u>	<u>Cedar Post</u>
Diameter	<u>13"</u>	<u>14"</u>	<u>4" x 4" x 6.5"</u>
Bearing	<u>N12 1/2° W</u>	<u>N47° E</u>	<u>North</u>
Distance	<u>55.7</u>	<u>74.7'</u>	<u>58.17'</u>

Subsequent Corner Restoration

Year surveyed _____ By _____
 Where filed or recorded T141N R31W
 Monument S 1/16
(Original, concrete post, iron rod, etc.)
828 | 827
1961
ALS No. 3628

Bearing Trees, Reference Objects

Species	_____	_____	_____
Diameter	_____	_____	_____
Bearing	_____	_____	_____
Distance	_____	_____	_____

Original Evidence Found

Year of search _____ By _____
 Monument found _____

Original Bearing Trees Found

Species	_____	_____	_____
Diameter	_____	_____	_____
Bearing	_____	_____	_____
Distance	_____	_____	_____

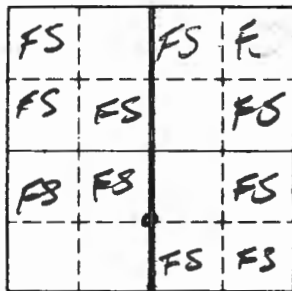
Evidence of Subsequent Corner Restoration Found

Year of search 4/10/80 By Jim Schloosma 1382
 Fd. I.P. with B.C. set in

Bearing Trees, Reference Objects

Species	<u>OAK</u>	<u>OAK</u>	<u>CEDAR</u>
Diameter	<u>15"</u>	<u>18"</u>	<u>Post</u>
Bearing	<u>N12 1/2° W</u>	<u>N47° E</u>	<u>NORTH</u>
Distance	<u>55.7'</u>	<u>74.7'</u>	<u>58.17'</u>

Relation of Evidence to Record Features Along Section Lines



Sketch

○ Corner F.S. Land

Section line to sections _____
 Object _____
 Record distance _____
 Measured distance _____

Other Evidence

Describe evidence of use and occupation such as roads, fences, clearings, timber cutting lines, plantations, etc.. Cite source of testimony if any. _____

POT HOLE DUNE SOUTH APPROX. 600' FROM
 MONUMENT

At time of search:

1. Did you have the record description? .

Yes No _____

2. How was search area located?

Pacing, chaining, photos, maps,
 etc.

LINE TO STANDARD

3. Man hours spent in search _____

4. Do you think additional search might
 recover evidence? Yes _____ No

5. Signature Jim McPherson

Perpetuation Record

Monument and accessories established. Include brief description of area.

STEEL Sign Post 3.50' South of Monument - Corner
 STEEL Sign Post 6.20' NORTH OF Monument Corner

R. Line LOCATION PASTER on CORNER Post
 6" 4" x 4"
 52.4°E NORTH
 28.50' 58.17'

SCRIBED - 8' 1/2" ...

Certified corner restoration certificate prepared: Yes _____ No _____

Filed in county records at _____ Date _____ County Document No. _____

Identified on aerial photo No. _____ Which is filed at _____

T. 141 R. 31 Sth Mer. N.F. Chippewa County CASS State Mn
Center South 1/4 Corner common to sections _____ and 36

EXISTING SURVEYS

Original Government Survey

Year surveyed 1921 - County Surveyor
 Original monument Stake set in 2" dia IP
(Wood post, stone, pile of stones, pipe, etc.)

Bearing Trees

Species _____
 Diameter _____
 Bearing _____
 Distance _____

Subsequent Corner Restoration

Year surveyed 1962 By RH M' Donald
 Where filed or recorded _____
 Monument 60" Iron Pipe 2" Dia, 3" Dia
bronze tablet
(Original, concrete post, iron rod, etc.)

Bearing Trees, Reference Objects

Species	OAK	OAK	WPine
Diameter	6"	7"	32"
Bearing	S86°W	N45°E	S74°E
Distance	11.7	22.7	52.5

Original Evidence Found

Year of search _____ By _____
 Monument found _____

Original Bearing Trees Found

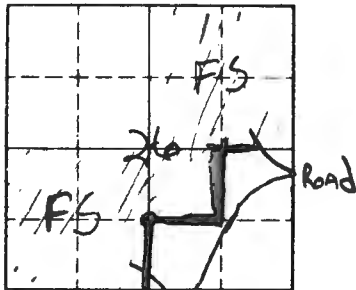
Species _____
 Diameter _____
 Bearing _____
 Distance _____

Evidence of Subsequent Corner Restoration Found

Year of search 4/16/80 By Frank, S. Schouver

Bearing Trees, Reference Objects

Species	OAK	OAK	WPine
Diameter	7"	8"	32"
Bearing	S86°W	N45°W	S74°E
Distance	11.9	22.7	52.5



Sketch

○ Corner ▣ F.S. Land

Relation of Evidence to Record Features Along Section Lines

Section line to sections _____
 Object _____
 Record distance _____
 Measured distance _____

Other Evidence

Describe evidence of use and occupation such as roads, fences, clearings, timber cutting lines, plantations, etc.. Cite source of testimony if any. _____

At time of search:

1. Did you have the record description?

Yes No _____

2. How was search area located?

Pacing, chaining, photos, maps,
 etc. _____

3. Man hours spent in search 1 Hr

4. Do you think additional search might recover evidence? Yes _____ No

5. Signature Dug Erdma

Perpetuation Record

Monument and accessories established. Include brief description of area. _____

Sign posts with both signs East 2.7' and South 2.6'

Lines East and South are FS Standard

Certified corner restoration certificate prepared: Yes _____ No _____

Filed in county records at _____ Date _____ County Document No. _____

Identified on aerial photo No. _____ Which is filed at _____

T. 141N R. 31W Mer. N.F. Chip County Cass State MN.
South East 1/4 Corner common to sections _____ and 26

EXISTING SURVEYS

Original Government Survey

Year surveyed 1920
Original monument 2" iron pipe
(Wood post, stone, pile of stones, pipe, etc.)

Bearing Trees

Species _____
Diameter _____
Bearing _____
Distance _____

Original Evidence Found

Year of search _____ By _____
Monument found 2" I.P.

Original Bearing Trees Found

Species _____
Diameter _____
Bearing _____
Distance _____

Subsequent Corner Restoration

Year surveyed _____ By _____
Where filed or recorded Book # 3 Page 47
Monument 2" iron pipe SRC. iron
(Original, concrete pipe, man hole, etc.)

Evidence of Subsequent Corner Restoration Found

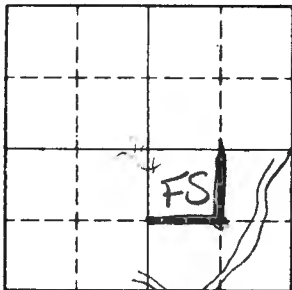
Year of search 5/26/67 By BRIMH - HOONOVER
File corner monument with I.P. signs
found in place
removed

Bearing Trees, Reference Objects

Species R.P. OAK
Diameter 3.2" 8"
Bearing S41°E S67°W
Distance 10.7' 15.9'

Bearing Trees, Reference Objects

Species W. OAK R.P.
Diameter 9" 23"
Bearing S67°W S41°W
Distance 15.9' 40.71'



Sketch

○ Corner ■ F.S. Land

Relation of Evidence to Record Features Along Section Lines

Section line to sections _____
 Object _____
 Record distance _____
 Measured distance _____

Other Evidence

Describe evidence of use and occupation such as roads, fences, clearings, timber cutting lines, plantations, etc.. Cite source of testimony if any. _____

Found cast of corner approx 300'

At time of search:

1. Did you have the record description? Yes No _____

Yes _____ No _____

2. How was search area located?

Pacing chains, photos, maps, etc.

LiDAR
compass

3. Man hours spent in search 0

4. Do you think additional search might recover evidence? Yes _____ No

5. Signature Jay Brama

Perpetuation Record

Monument and accessories established. Include brief description of area. _____

MKD. NEW BT?

1. W. OAK, 6", N19°W at 31.79' MKDSE 6326BT

Steel sign posts north 3.21' and west 2.9'.

Lines north & west are too F.S. STANDARD.

Certified corner restoration certificate prepared: Yes _____ No _____

Filed in county records at _____ Date _____ County Document No. _____

Identified on aerial photo No. _____ Which is filed at _____

1961
Index No. U-24
(Alphabetical - Numerical)

BK #3 PG 58

LAND CORNER RECORD
(RECTANGULAR SURVEYS)

RD-7150-4 (Rev. 6/13/67)
GPO 802-127

T. 141N R. 31W 5th Mer. N.F. Chippawa County Cass State Mn.
Corner common to sections 25 and _____

EXISTING SURVEYS

Original Government Survey

Year surveyed _____
Original monument _____
(Wood post, stone, pile of stones, pipe, etc.)

Bearing Trees

Species _____
Diameter _____
Bearing _____
Distance _____

Subsequent Corner Restoration

Year surveyed _____ By _____
Where filed or recorded _____
Monument _____
(Original, concrete post, iron rod, etc.)

Bearing Trees, Reference Objects

Species _____
Diameter _____
Bearing _____
Distance _____

Original Evidence Found

Year of search _____ By _____
Monument found _____

Original Bearing Trees Found

Species _____
Diameter _____
Bearing _____
Distance _____

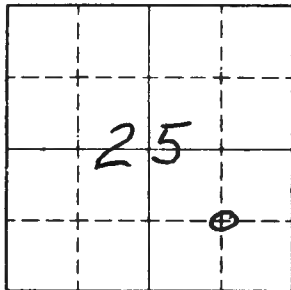
Evidence of Subsequent Corner Restoration Found

Year of search 5/18/81 By WNO
FD. Concrete monument up 2 1/2'

Bearing Trees, Reference Objects

J. PINE
18"
N80°E
67.6'

Relation of Evidence to Record Features Along Section Lines



Sketch

○ Corner F.S. Land

Section line to sections _____
 Object _____
 Record distance _____
 Measured distance _____

Other Evidence

Describe evidence of use and occupation such as roads, fences, clearings, timber cutting lines, plantations, etc.. Cite source of testimony if any.

LINE TO STANDARD RUNS NORTH FROM CORNER.

At time of search:

1. Did you have the record description?

Yes _____ No _____

2. How was search area located?

Pacing, chaining, photos, maps, etc. _____

3. Man hours spent in search _____

4. Do you think additional search might recover evidence? Yes _____ No _____

5. Signature _____

Perpetuation Record

Monument and accessories established. Include brief description of area. _____

5718/81-WNO

TOOK 2 NEW BT'S:

5" W. OAK 576°E 25.50' MKD: SE 1/16 S25 BT

5" ASH 569°W 15.10' " : SE 1/16 S25 BT

Certified corner restoration certificate prepared: Yes _____ No _____

Filed in county records at _____ Date _____ County Document No. _____

Identified on aerial photo No. _____ Which is filed at _____

Index No. U, V-3
(Alphabetical - Numerical)

BK # 3 PG # 40

LAND CORNER RECORD
(RECTANGULAR SURVEYS)

R9-7150-4 (Rev. 6/13/67)
GPO 502-127

T. 141 N R. 31 W S. 5th Mer. N.F. CHIPPEWA County CASS State MN.
W.P. ON N-S 1/4 LINE Corner common to sections 30 and _____

EXISTING SURVEYS

Original Government Survey

Year surveyed _____
Original monument _____
(Wood post, stone, pile of stones, pipe, etc.)

Bearing Trees

Species _____
Diameter _____
Bearing _____
Distance _____

Subsequent Corner Restoration

Year surveyed 1921 By E. B. HORST
Where filed or recorded CASS CO.
Monument SET T. M.
(Original, concrete post, iron rod, etc.)

Bearing Trees, Reference Objects

Species _____
Diameter _____
Bearing _____
Distance _____

Original Evidence Found

Year of search _____ By _____
Monument found _____

Original Bearing Trees Found

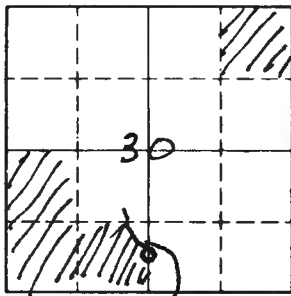
Species _____
Diameter _____
Bearing _____
Distance _____

Evidence of Subsequent Corner Restoration Found

Year of search 1963 By R. H. McDONALD FD. 2" I. P.
RESET I. P. BACK FROM SHORE

Bearing Trees, Reference Objects

ASH	ASH	ELM
6"	7"	8"
S.E.	S.E.	S.W.
4.40	12.20	4.80



Sketch

○ Corner ▨ F.S. Land

Relation of Evidence to Record Features Along Section Lines

Section line to sections _____
 Object _____
 Record distance _____
 Measured distance _____

Other Evidence

Describe evidence of use and occupation such as roads, fences, clearings, timber cutting lines, plantations, etc.. Cite source of testimony if any.

At time of search:

1. Did you have the record description?

Yes _____ No _____

2. How was search area located?

Pacing, chaining, photos, maps, etc.

3. Mon hours spent in search _____

4. Do you think additional search might recover evidence? Yes _____ No _____

5. Signature A.E. Kerick

Perpetuation Record

Monument and accessories established. Include brief description of area. 1984-T. KERICK

SET 2 1/2" x 5" CON MON ON TRUE LINE UP 14" W/ BRASS CAP STP:
SET NEW B.T.'S:

12" BASSWOOD N47°W 4.48 TO SPX.
14" ASH N82°W 64.14 " "
12" BIRCH S1°E 67.90 " "
6" STEEL SIGN POST S 2.13



Certified corner restoration certificate prepared: Yes _____ No X

Filed in county records at _____ Date _____ County Document No. _____

Identified on aerial photo No. _____ Which is filed at _____

T. 141 N R. 31 W 5th Mer. N.F. CHIPPEWA County CASS, HUBBARD State MIN.
SECTION Corner common to sections 30, 31, T141N, R31W 25, 36 T141N, R32W

EXISTING SURVEYS

Original Government Survey

Year surveyed 1871 G.R. STUNTZ
 Original monument POST
(Wood post, stone, pile of stones, pipe, etc.)

Bearing Trees

Species	<u>B. OAK</u>	<u>B. OAK</u>	<u>W. PINE</u>	<u>B. OAK</u>
Diameter	<u>8"</u>	<u>8"</u>	<u>8"</u>	<u>8"</u>
Bearing	<u>S 65° E</u>	<u>S 16° W</u>	<u>N 60° E</u>	<u>N 20° W</u>
Distance	<u>3 LKS</u> <u>1.98 ft.</u>	<u>23 LKS</u> <u>15.18 ft.</u>	<u>40 LKS</u> <u>26.4' ft.</u>	<u>36 LKS</u> <u>23.76 ft.</u>

Subsequent Corner Restoration

Year surveyed 1915 By HARRY S. TODD
 Where filed or recorded in HUBBARD COUNTY
 Monument 2" x 48" COUNTY MON.
(Original, concrete post, iron rod, etc.)

Bearing Trees, Reference Objects

Species	<u>R. OAK</u>	<u>W. OAK</u>	<u>POPLAR</u>	<u>R. OAK</u>
Diameter	<u>15"</u>	<u>8"</u>	<u>3"</u>	<u>12"</u>
Bearing	<u>S 21° 56' W</u>	<u>S 77° 25' E</u>	<u>N 65° 40' E</u>	<u>N 36° 35' W</u>
Distance	<u>64.0'</u>	<u>78.10'</u>	<u>82.3'</u>	<u>99.10'</u>

Original Evidence Found

Year of search 1915 By HARRY S. TODD
 Monument found FD. HOLE OF ORIG. POST

Original Bearing Trees Found

Species	<u>B. OAK</u>	<u>B. OAK</u>	<u>W. PINE</u>	<u>B. OAK</u>
Diameter	<u>-</u>	<u>STUMP</u>	<u>STUMP</u>	<u>STUMP</u>
Bearing	<u>S. W.</u>	<u>S. E.</u>	<u>N. E.</u>	<u>N. W.</u>
Distance	<u>15.18 ft.</u>	<u>1.98 ft.</u>	<u>26.4'</u>	<u>23.76 ft.</u>

Evidence of Subsequent Corner Restoration Found

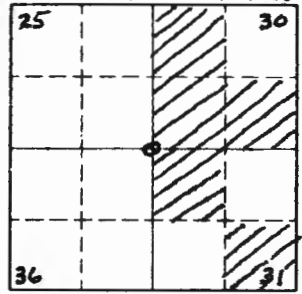
Year of search 1921 By E. B. HORST - FD. CO. MON.
(RECORD BK. "C" Pg 445-456)
1958 - HAROLD CURO - FD 2 1/2" x 48" CAPPED IRON MON.
REPLACED w/ 2 3/4" x 60" C.I.P. FILLED w/ CONCRETE
1984 - T. MILLER: FD. 2 3/4" C.I.P. & 2 MAPLE B.T.'S

Bearing Trees, Reference Objects

Species	¹⁹⁵⁸ <u>R. OAK</u>	¹⁹⁵⁸ <u>MAPLE</u>	¹⁹⁵⁸ <u>MAPLE</u>
Diameter	<u>6"</u>	<u>6"</u>	<u>5"</u>
Bearing	<u>N 76° 14' W</u>	<u>S 26° 58' W</u>	<u>S 47° 45' W E</u>
Distance	<u>41.45'</u>	<u>26.90'</u>	<u>17.45'</u>

Certificate filed 3/22/60 Document # 11

T141N R32W T141N R31W



Sketch

○ Corner ▨ F.S. Land

Relation of Evidence to Record Features Along Section Lines

Section line to sections _____

Object _____

Record distance _____

Measured distance _____

Other Evidence

Describe evidence of use and occupation such as roads, fences, clearings, timber cutting lines, plantations, etc.. Cite source of testimony if any. COR WAS DOWN IN A HOLE.
AREA TO THE N.W. HAD JUST BEEN CUT OVER. FENCE RUNS
N-S. 5' W. OF COR.

At time of search:

1. Did you have the record description?
 Yes X No _____

2. How was search area located?

Pacing, chaining, photos, maps,
 etc. MAPS, TRAVERSING

3. Man hours spent in search 1/4

4. Do you think additional search might recover evidence? Yes _____ No X

5. Signature G.E. Kerich

Perpetuation Record

1984

Monument and accessories established. Include brief description of area. LEFT MON
AS FOUND SET NEW BIT'S (1/5 1/4")

7" MAPLE	N 64° W	18.87	TO SPK
10" MAPLE	N 21° E	29.96	" "
8" STEEL SIGN POST	NORTH	3.04	
" " " "	SOUTH	3.72	

Certified corner restoration certificate prepared: Yes X No _____

Filed in county records at CASS CO. Date 2/25/85 County Document No. 280488

Identified on aerial photo No. _____ Which is filed at _____

Index No. V-2
(Alphabetical - Numerical)

BK #3 PG #29

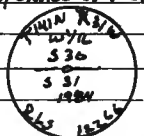
LAND CORNER RECORD
(RECTANGULAR SURVEYS)

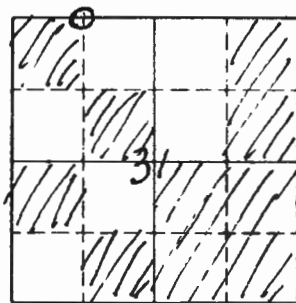
R9-7150-4 (Rev. 6/13/67)
 GPO 802-127

T. 141N R. 31W 5TH Mer. N.F. CHIPPEWA County CASS State MN.
W 1/4 Corner common to sections 30, 31, and _____

EXISTING SURVEYS

Original Government Survey	Original Evidence Found
Year surveyed _____	Year of search _____ By _____
Original monument _____ <small>(Wood post, stone, pile of stones, pipe, etc.)</small>	Monument found _____
Bearing Trees	Original Bearing Trees Found
Species _____	Species _____
Diameter _____	Diameter _____
Bearing _____	Bearing _____
Distance _____	Distance _____
Subsequent Corner Restoration	Evidence of Subsequent Corner Restoration Found
Year surveyed <u>1921</u> By <u>E.B. HORST</u>	Year of search <u>1963</u> By <u>R.H. McDONALD - FD. MON.</u>
Where filed or recorded <u>CASS CO.</u>	<u>IN PLACE.</u>
Monument <u>SET I.P.</u> <small>(Original, concrete post, iron rod, etc.)</small>	<u>1984 - T. KERICK, SET 6"X5" CON MON UP 14" W/BRASS CAP STP.</u>
	<u>1971 I.P. ON N.E. SIDE OF MON</u>
Bearing Trees, Reference Objects	Bearing Trees, Reference Objects
Species _____	<u>W. PINE</u> <u>POPLAR</u> <u>W. PINE</u> <u>A STEEL SIGN POST</u>
Diameter _____	<u>9"</u> <u>12"</u> <u>30"</u>
Bearing _____	<u>S43°W</u> <u>N71°W</u> <u>N51°E</u> <u>SOOTH - 3.80</u>
Distance _____	<u>4.02 SPK.</u> <u>18.11 SPK.</u> <u>43.96 SPK.</u> <u>N69°E - 3.81</u>





Sketch

○ Corner ▨ F.S. Land

Relation of Evidence to Record Features Along Section Lines

Section line to sections _____
 Object _____
 Record distance _____
 Measured distance _____

Other Evidence

Describe evidence of use and occupation such as roads, fences, clearings, timber cutting lines, plantations, etc.. Cite source of testimony if any. _____

At time of search:

1. Did you have the record description?

Yes _____ No _____

2. How was search area located?

Pacing, chaining, photos, maps,
 etc. _____

3. Man hours spent in search _____

4. Do you think additional search might

recover evidence? Yes _____ No _____

5. Signature G.E. Parish

Perpetuation Record

Monument and accessories established. Include brief description of area. _____

Certified corner restoration certificate prepared: Yes _____ No X

Filed in county records at _____ Date _____ County Document No. _____

Identified on aerial photo No. _____ Which is filed of _____

Index No. V-2,3
(Alphabetical - Numerical)

LAND CORNER RECORD
(RECTANGULAR SURVEYS)

RG-7150-4 (Rev. 6/13/67)
 GPO 802-127

T. 141N R. 31W 5TH Mer. N.F. CHIPPEWA County CASS State MN.
W.P. Corner common to sections N. LINE SEC 31 and _____

EXISTING SURVEYS

Original Government Survey

Year surveyed _____
 Original monument _____
(Wood post, stone, pile of stones, pipe, etc.)

Bearing Trees

Species _____
 Diameter _____
 Bearing _____
 Distance _____

Subsequent Corner Restoration

Year surveyed 1921 By E. B. HORST
 Where filed or recorded CASS CO.
 Monument SET I.M.
(Original, concrete post, iron rod, etc.)

Bearing Trees, Reference Objects

Species _____
 Diameter _____
 Bearing _____
 Distance _____

Original Evidence Found

Year of search _____ By _____
 Monument found _____

Original Bearing Trees Found

Species _____
 Diameter _____
 Bearing _____
 Distance _____

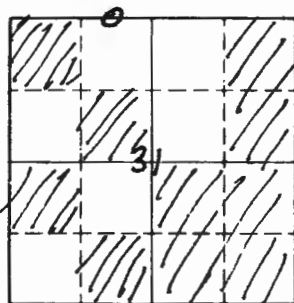
Evidence of Subsequent Corner Restoration Found

Year of search 1963 By R. H. McDONALD - CNF 1921 I.P.
SET SPK. ON SHORE
1984 - T. KERICK: SET 6" x 5' CON. MON. ON TRUE LINE
BRASS CAP TOP:
MON UP 12"



Bearing Trees, Reference Objects

ASH	BASS WOOD	ASH	8' STEEL SIGN
8"	12"	10"	POST
N 86° W	S 55° W	N 4° W	N 69° E
24.34 SPK.	43.04 SPK.	27.44 SPK.	3.72 #



Sketch

O Corner ▨ F.S. Land

Relation of Evidence to Record Features Along Section Lines

Section line to sections _____
 Object _____
 Record distance _____
 Measured distance _____

Other Evidence

Describe evidence of use and occupation such as roads, fences, clearings, timber cutting lines, plantations, etc.. Cite source of testimony if any. _____

At time of search:

1. Did you have the record description?

Yes _____ No _____

2. How was search area located?

Pacing, chaining, photos, maps,
 etc. _____

3. Man hours spent in search _____

4. Do you think additional search might

recover evidence? Yes _____ No _____

5. Signature A.E. Harsh

Perpetuation Record

Monument and accessories established. Include brief description of area. _____

Certified corner restoration certificate prepared: Yes _____ No X

Filed in county records at _____ Date _____ County Document No. _____

Identified on aerial photo No. _____ Which is filed at _____

Index No. V-3
(Alphabetical - Numerical)

BK #2 PG #12

LAND CORNER RECORD
(RECTANGULAR SURVEYS)

RD-7150-4 (Rev. 6/13/67)
 GPO 802-127

T. 141 N R. 31 W 5th Mer. N.F. CHIPPEWA County CASS State MN.
1/4 Corner common to sections 30 and 31

EXISTING SURVEYS

Original Government Survey

Year surveyed 1873 P. H. CONGER
 Original monument POST
(Wood post, stone, pile of stones, pipe, etc.)

Bearing Trees

Species	<u>BIRCH</u>	<u>OAK</u>
Diameter	<u>5"</u>	<u>7"</u>
Bearing	<u>N 7° E</u>	<u>S 19° W</u>
Distance	<u>19 LKS</u>	<u>23 LKS</u>
	<u>12.54 ft.</u>	<u>15.18 ft.</u>

Subsequent Corner Restoration

Year surveyed 1921 By E. B. HORST
 Where filed or recorded CASS COUNTY
 Monument IRON MON. (SET BY PROPORTION - RECORD
(Original, concrete post, iron rod, etc.)
BOOK C, Pg. 452

Bearing Trees, Reference Objects

Species	_____
Diameter	_____
Bearing	_____
Distance	_____

Original Evidence Found

Year of search _____ By _____
 Monument found _____

Original Bearing Trees Found

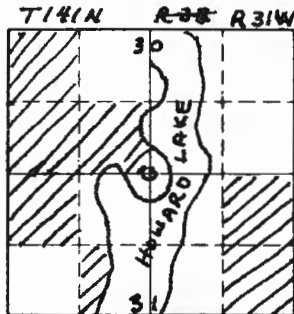
Species	_____
Diameter	_____
Bearing	_____
Distance	_____

Evidence of Subsequent Corner Restoration Found

Year of search 1959 By HAROLD CURO
FD. 2" x 48" BOILER FLUE. REPLACED W/ 2 3/4" x 60"
CAPPED MON. FILLED W/ CONCRETE.
Certificate filed 3/22/60 Document # 31
1984 - T. MILLER - FD 2 3/4" CAPPED MON.

Bearing Trees, Reference Objects

<u>ASH</u>	<u>ASH</u>	<u>TAMARACK</u>
<u>7"</u>	<u>10"</u>	<u>4"</u>
<u>N 67° 30' E</u>	<u>N 46° 11' W</u>	<u>S 31° 18' E</u>
<u>46.65'</u>	<u>109.90'</u>	<u>70.35'</u>



Sketch

O Corner ▨ F.S. Land

Relation of Evidence to Record Features Along Section Lines

Section line to sections _____
 Object _____
 Record distance _____
 Measured distance _____

Other Evidence

Describe evidence of use and occupation such as roads, fences, clearings, timber cutting lines, plantations, etc.. Cite source of testimony if any. _____

At time of search:

1. Did you have the record description?

Yes X No _____

2. How was search area located?

Pacing, chaining, photos, maps,
 etc. MAPS, TRAVERSING

3. Man hours spent in search 4 1/2

4. Do you think additional search might recover evidence? Yes _____ No X

5. Signature G.E. Keril

Perpetuation Record

Monument and accessories established. Include brief description of area. L984-LEFT
MDN. AS FOUND. SET NEW B.T.'S: (∩ 54°)

7" TAMARACK	N 53° W	45.15 TO 6PX.
8' STEEL SIGN POST	NORTH	3.78
6' STEEL SIGN POST	S 69° W	4.83

Certified corner restoration certificate prepared: Yes X No _____

Filed in county records at Cass Co. Date 2/25/85 County Document No. 280789

Identified on aerial photo No. _____ Which is filed at _____

Index No. V-4
(Alphabetical - Numerical)

BK#4 PG#30

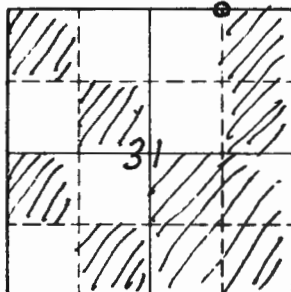
LAND CORNER RECORD
(RECTANGULAR SURVEYS)

RR-7150-4 (Rev. 6/13/67)
 GPO 802-127

T. 141N R. 31W 5th Mer. N.F. CHIPPEWA County CASS State MN.
E 1/6 Corner common to sections 30, 31, and _____

EXISTING SURVEYS

Original Government Survey	Original Evidence Found
Year surveyed _____	Year of search _____ By _____
Original monument _____ <small>(Wood post, stone, pile of stones, pipe, etc.)</small>	Monument found _____
Bearing Trees	Original Bearing Trees Found
Species _____	Species _____
Diameter _____	Diameter _____
Bearing _____	Bearing _____
Distance _____	Distance _____
Subsequent Corner Restoration	Evidence of Subsequent Corner Restoration Found
Year surveyed <u>1921</u> By <u>E.B. HORST</u>	Year of search <u>1962</u> By <u>P. MEYER - FD 194 I.P.</u>
Where filed or recorded <u>CASS CO.</u>	<u>REPLACED w/6"X5' CON. MON w/BRASS CAP</u>
Monument <u>SET I.M.</u> <small>(Original, concrete post, iron rod, etc.)</small>	<u>1981 - G. STEPHENSON - USED MON IN HIS PLAT OF</u>
	<u>HOWARD LAKE SHORES</u>
Bearing Trees, Reference Objects	Bearing Trees, Reference Objects
Species _____	<u>oak</u> <u>4x4 CEDAR</u> <u>6' STEEL SIGN</u>
Diameter _____	<u>6"</u> <u>POST</u> <u>POST</u>
Bearing _____	<u>S 4 1/2° E</u> <u>N 79° 30' E</u> <u>SOUTH</u>
Distance _____	<u>93.3'</u> <u>2.35</u> <u>2.30'</u>
	<u>CERTIFICATE filed 12/10/62 Document# 83</u>



Sketch

○ Corner ▨ F.S. Land

Relation of Evidence to Record Features Along Section Lines

Section line to sections _____
 Object _____
 Record distance _____
 Measured distance _____

Other Evidence

Describe evidence of use and occupation such as roads, fences, clearings, timber cutting lines, plantations, etc.. Cite source of testimony if any. _____

At time of search:

1. Did you have the record description?

Yes _____ No _____

2. How was search area located?

Pacing, chaining, photos, maps,
 etc. _____

3. Man hours spent in search _____

4. Do you think additional search might

recover evidence? Yes _____ No _____

5. Signature G.E. Kerick

Perpetuation Record

Monument and accessories established. Include brief description of area. 1904 - T. KERICK

FD. 1962 MON. - IN TRUE POS. LEFT AS FOUND. NEW B.T.'S :

10" SPRUCE N 79° W 13.56 TO APE

7" BIRCH EAST 18.52 " "

8' STEEL SIGN POST N 80° E 3.40

6' " " " SOUTH 2.50

Certified corner restoration certificate prepared: Yes _____ No X

Filed in county records at _____ Date _____ County Document No. _____

Identified on aerial photo No. _____ Which is filed at _____

Index No. V-5
(Alphabetical - Numerical)

BK #2 PG #10

LAND CORNER RECORD
(RECTANGULAR SURVEYS)

RD-7150-4 (Rev. 6/13/67)
 GPO 802-127

T. 141 N R. 31 W 5TH Mer. N.F. CHIPPEWA County CASS State MN.
SECTION Corner common to sections 29, 30, 31 and 32

EXISTING SURVEYS

Original Government Survey

Year surveyed 1873 P.H. CONGER

Original monument POST
(Wood post, stone, pile of stones, pipe, etc.)

Bearing Trees			
Species	<u>POPLAR</u>	<u>POPLAR</u>	<u>BIRCH</u>
Diameter	<u>6"</u>	<u>8"</u>	<u>6"</u>
Bearing	<u>S 9° W</u>	<u>N 12° W</u>	<u>S 66° E</u>
Distance	<u>6 LKS</u>	<u>9 LKS</u>	<u>10 LKS</u>
	<u>3.96 ft.</u>	<u>5.94 ft.</u>	<u>2.64 ft.</u>

Original Evidence Found

Year of search 1921 By E.B. HORST

Monument found _____

Original Bearing Trees Found			
Species	<u>POPLAR</u>	<u>POPLAR</u>	<u>BIRCH</u>
Diameter	<u>STUMP</u>	<u>STUMP</u>	<u>STUMP</u>
Bearing	<u>N W</u>	<u>S W</u>	<u>S E</u>
Distance			

Subsequent Corner Restoration

Year surveyed 1921 By E.B. HORST

Where filed or recorded CASS COUNTY

Monument IRON MDN. (RECORD BOOK "C", P 445 - FD.
(Original, concrete post, iron rod, etc.)
WOOD POST SET BY GUY TODD & 3 STUMPS OF ORIG.
BRNG TREES TO THE N.W, SW, & SE.)

Evidence of Subsequent Corner Restoration Found

Year of search 1962 By PETER J. MEYER

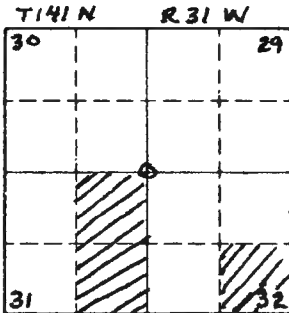
FD. 2" I.P. SET BY E.B. HORST. REPLACED I.P. W/ 2"x5"
C.I.P FILLED W/ CONCRETE.
Certificate 3/6 & 12/10/62 Document # 85
1984 - T. MILLER FD 2" C.I.P. & B.T'S SET IN 1962

Bearing Trees, Reference Objects

Species			
Diameter			
Bearing			
Distance			

Bearing Trees, Reference Objects

<u>R. PINE</u>	<u>W. PINE</u>	<u>CEDAR POST</u>	<u>72" STEEL SIGN</u>
<u>14"</u>	<u>22"</u>	<u>4"x4"x72"</u>	<u>POST W/ SIGNS</u>
<u>S 42 1/2° W</u>	<u>N 40 1/2° W</u>	<u>S 64 1/2° E</u>	<u>S 70° W</u>
<u>43.3'</u>	<u>59.3'</u>	<u>4.9'</u>	<u>2.42'</u>



Sketch

○ Corner ▨ F.S. Land

Relation of Evidence to Record Features Along Section Lines

Section line to sections _____
 Object _____
 Record distance _____
 Measured distance _____

Other Evidence

Describe evidence of use and occupation such as roads, fences, clearings, timber cutting lines, plantations, etc.. Cite source of testimony if any. AREA TO S.E. HAS JUST BEEN LOGGED.

At time of search:

1. Did you have the record description?

Yes X No _____

2. How was search area located?

Pacing, chaining, photos, maps, etc. MAPS, TRAVERSING

3. Man hours spent in search 3

4. Do you think additional search might recover evidence? Yes _____ No X

5. Signature A.E. Kerish

Perpetuation Record

Monument and accessories established. Include brief description of area. 1984 - LEFT MON. AS FOUND. SET NEW B.T.'S:

12" R. OAK N62°E 7.75'
8' STEEL SIGN POST SOUTH 3.31

Certified corner restoration certificate prepared: Yes X No _____

Filed in county records at CASS CO. Date 2/25/85 County Document No. 280490

Identified on aerial photo No. _____ Which is filed at _____

Index No. V-7
(Alphabetical - Numerical)

BK# 2 PG# 11

LAND CORNER RECORD
(RECTANGULAR SURVEYS)RD-7150-4 (Rev. 6/13/67)
GPO 802-127T. 141 N R. 31 W 5th Mer. N.F. CHIPPEWA County CASS State MN.
1/4 COR. Corner common to sections 29 and 32

EXISTING SURVEYS

Original Government Survey

Year surveyed 1873 P.H. CONGER
Original monument POST
(Wood post, stone, pile of stones, pipe, etc.)

Bearing Trees

Species BIRCH PINE
Diameter 6" 5"
Bearing N 74° E N 73° W
Distance 3 LKS 7 LKS
1.98 ft. 4.62 ft.

Subsequent Corner Restoration

Year surveyed _____ By _____
Where filed or recorded _____
Monument _____
(Original, concrete post, iron rod, etc.)

Bearing Trees, Reference Objects

Species _____
Diameter _____
Bearing _____
Distance _____

Original Evidence Found

Year of search 1961 By R.H. McDONALD
Monument found NOTHING
1984 - T. MILLER - FD NOTHING

Original Bearing Trees Found

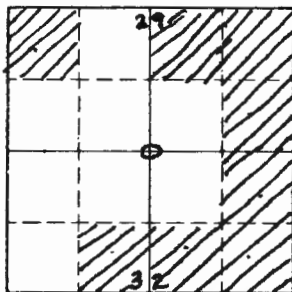
Species NONE
Diameter _____
Bearing _____
Distance _____

Evidence of Subsequent Corner Restoration Found

Year of search _____ By _____

Bearing Trees, Reference Objects

Species _____
Diameter _____
Bearing _____
Distance _____



Sketch

○ Corner ▨ F.S. Land

Relation of Evidence to Record Features Along Section Lines

Section line to sections _____
 Object _____
 Record distance _____
 Measured distance _____

Other Evidence

Describe evidence of use and occupation such as roads, fences, clearings, timber cutting lines, plantations, etc.. Cite source of testimony if any. _____

At time of search:

1. Did you have the record description?

Yes X No _____

2. How was search area located?

Pacing, chaining, photos, maps,
 etc. MAPS, TRAVERSING

3. Man hours spent in search 4

4. Do you think additional search might recover evidence? Yes _____ No X

5. Signature A.E. [unclear]

Perpetuation Record

Monument and accessories established. Include brief description of area. 1984- SETA BY PROP.

2 1/2" x 5" GALV. PIPE UP 18" W/ BRASS CAP STP:

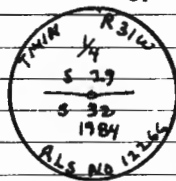
B.T.'s: (254°)

14" W. OAK N 71° W 24.45 TO SPK.

8" R. OAK N 36° E 24.45 " "

10" R. OAK S 29° E 16.75 " "

8" STEEL SIGNPOST WEST 3.15



Certified corner restoration certificate prepared: Yes X No _____

Filed in county records at CASS CO. Date 2/25/85 County Document No. 280471

Identified on aerial photo No. _____ Which is filed at _____

Index No. V-8
(Alphabetical - Numerical)

LAND CORNER RECORD
(RECTANGULAR SURVEYS)

RD-7150-4 (Rev. 6/13/67)
 GPO 802-127

T. 141 N R. 31 W 5TH Mer. N.F. CHIPPEWA County CASS State MN.
E 1/4 Corner common to sections 29, 32, and _____

EXISTING SURVEYS

Original Government Survey

Year surveyed _____
 Original monument _____
(Wood post, stone, pile of stones, pipe, etc.)

Bearing Trees

Species _____
 Diameter _____
 Bearing _____
 Distance _____

Subsequent Corner Restoration

Year surveyed 1984 By T. KERICK
 Where filed or recorded _____
 Monument SET 2 1/2" x 5' GALV PIPE UP 18" w/ BRASS CAP STP.
(Original, concrete post, iron rod, etc.)

Bearing Trees, Reference Objects

Species	<u>R. PINE</u>	<u>W. OAK</u>	<u>BIRCH</u>	<u>B' STBL SIGN</u>
Diameter	<u>14"</u>	<u>6"</u>	<u>6"</u>	<u>POST</u>
Bearing	<u>S 83° W</u>	<u>S 48° W</u>	<u>S 4° W</u>	<u>SOUTH</u>
Distance	<u>51.02 CM.</u>	<u>9.58 CM.</u>	<u>15.03 SAR.</u>	<u>4.87</u>



Original Evidence Found

Year of search _____ By _____
 Monument found _____

Original Bearing Trees Found

Species _____
 Diameter _____
 Bearing _____
 Distance _____

Evidence of Subsequent Corner Restoration Found

Year of search _____ By _____

Bearing Trees, Reference Objects



Sketch

○ Corner ▨ F.S. Land

Relation of Evidence to Record Features Along Section Lines

Section line to sections _____
 Object _____
 Record distance _____
 Measured distance _____

Other Evidence

Describe evidence of use and occupation such as roads, fences, clearings, timber cutting lines, plantations, etc.. Cite source of testimony if any. _____

At time of search:

1. Did you have the record description?

Yes _____ No _____

2. How was search area located?

Pacing, chaining, photos, maps,
 etc. _____

3. Man hours spent in search _____

4. Do you think additional search might

recover evidence? Yes _____ No _____

5. Signature G.E. Kerich

Perpetuation Record

Monument and accessories established. Include brief description of area. _____

Certified corner restoration certificate prepared: Yes _____ No X

Filed in county records at _____ Date _____ County Document No. _____

Identified on aerial photo No. _____ Which is filed at _____

T. 14 R. 31 S. 5 Mer. N.F. CH. County CASS State V.
SECTION _____ Corner common to sections 28, 29, 32 and 33

EXISTING SURVEYS

Original Government Survey

Year surveyed 1873
Original monument WOOD POST
(Wood post, stone, pile of stones, pipe, etc.)

Bearing Trees

Species	<u>W. PINE</u>	<u>W. PINE</u>	<u>W. PINE</u>	<u>W. PINE</u>
Diameter	<u>30"</u>	<u>28</u>	<u>24</u>	<u>14</u>
Bearing	<u>S62W</u>	<u>WEST</u>	<u>S81°E</u>	<u>N81°E</u>
Distance	<u>38.9'</u>	<u>35'</u>	<u>20.5</u>	<u>17.8</u>

Original Evidence Found

Year of search 9-19-73 By CURT KRAUSE
Monument found NONE

Original Bearing Trees Found

Species	<u>W. PINE STP.</u>	<u>W. PINE STP.</u>	<u>W. PINE STP.</u>	<u>W. PINE STP.</u>
Diameter	<u>37"</u>	<u>32"</u>	<u>"</u>	<u>30"</u>
Bearing	<u>S62W</u>	<u>WEST</u>	<u>N81°E</u>	<u>S81°E</u>
Distance	<u>38.9</u>	<u>35'</u>	<u>17.8'</u>	<u>20.5</u>

Subsequent Corner Restoration

Year surveyed _____ By _____
Where filed or recorded _____
Monument _____
(Original, concrete post, iron rod, etc.)

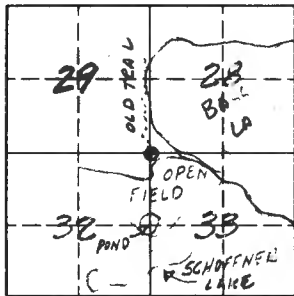
Evidence of Subsequent Corner Restoration Found

Year of search 9-20-75 By CK
SET 2" SQUARD ASH POST FOR SEC. COR
FROM 9 ORIGINAL PINE STUMPS FOUND
PILE OF STONES AROUND POST
FSLP ON 5" W. OAK 240' S 5° W FROM SEC
COR. AT NORTH EDGE OF OPEN FIELD
AND WOODS TRAIL NORTH

Species	<u>W. PINE</u>	<u>W. PINE</u>	<u>W. OAK</u>	<u>W. OAK</u>
Diameter	<u>14"</u>	<u>22"</u>	<u>9"</u>	<u>5"</u>
Bearing	<u>S23°W</u>	<u>S61°W</u>	<u>S2°E</u>	<u>S 5° W</u>
Distance	<u>12.9'</u>	<u>32.0'</u>	<u>12.7</u>	<u>240'</u>
	<u>BT TAG</u>	<u>BT TAG</u>	<u>FSLP</u>	<u>FSLP</u>

Bearing Trees, Reference Objects

Species	_____	_____	_____	_____
Diameter	_____	_____	_____	_____
Bearing	_____	_____	_____	_____
Distance	_____	_____	_____	_____



Sketch

O Corner ▨ F.S. Land

Relation of Evidence to Record Features Along Section Lines

Section line to sections -----
 Object -----
 Record distance -----
 Measured distance -----

Other Evidence

Describe evidence of use and occupation such as roads, fences, clearings, timber cutting lines, plantations, etc.. Cite source of testimony if any.

CHAINED LINE NORTH BET. SEC'S. 32-33 THEN CHAINED
 LINE EAST FROM SEC. COR. TO WEST
 SEARCH FOR 3 H.E. AND FOUND 4 PINE STUMPS
 TIE BOTH AT P. 1. T.

SET 2" SQUARE 10. T AS POINT FOR SEC. COR.
 AND PILED ROCKS AROUND POST CORNER IS APPROX.
 200' WEST OF 1" LINE AND 290' NORTH OF OPEN FIELD

Perpetuation Record

Monument and accessories established. Include brief description of area.

NONE OF THE PINE STUMPS SHOW ANY SCRIBE
 MARKS - BUT SW STUMP HAS A GOOD CAT FACE
 TOWARDS CORNER
 ALL STUMPS HAVE BEEN BURNED AND ARE WELL
 ROTTED
 LAND TIE WEST & SOUTH CHECK VERY CLOSE TO THIS
 LOCATION. DIST NORTH OF THIS CORNER TO SEC. COR.
 IS 200' SHORT DON'T BELIEVE THEY RAN THIS LINE NORTH

At time of search:

1. Did you have the record description?

Yes No

2. How was search area located?

Pacing, chaining, photos, maps,
 etc.

3. Man hours spent in search 3

4. Do you think additional search might
 recover evidence? Yes No

5. Signature Curt Krause

Certified corner restoration certificate prepared: Yes No

Filed in county records at _____ Date _____ County Document No. _____

Identified on aerial photo No. _____ Which is filed at _____

Index No. V-9
(Alphabetical - Numerical)LAND CORNER RECORD
(RECTANGULAR SURVEYS)R9-7150-4 (Rev. 6/13/67)
GPO 802-127T. 141 N R. 31 W 5th Mer. N.F. CHIPPEWA County CASS State MN.
SECTION _____ Corner common to sections 28, 29, 32 and 33

EXISTING SURVEYS

Original Government Survey

Year surveyed 1873 P.H. CONGER
Original monument POST
(Wood post, stone, pile of stones, pipe, etc.)

Bearing Trees

Species	<u>W. PINE</u>	<u>W. PINE</u>	<u>W. PINE</u>	<u>W. PINE</u>
Diameter	<u>24"</u>	<u>14"</u>	<u>30"</u>	<u>28"</u>
Bearing	<u>S 81° E</u>	<u>N 81° E</u>	<u>S 62° W</u>	<u>WEST</u>
Distance	<u>31 LKS</u> <u>20.46'</u>	<u>27 LKS</u> <u>17.82'</u>	<u>59 LKS</u> <u>38.94'</u>	<u>53 LKS</u> <u>34.98'</u>

Subsequent Corner Restoration

Year surveyed ~~1973~~ 1976 By C.R. KRAUSE
Where filed or recorded U. S. F. S.
Monument SET 2" x 5" GALV W/ 3" BRASS CAP FROM
(Original, concrete post, iron rod, etc.)
ORIG. STPS

Bearing Trees, Reference Objects

Species	<u>W. OAK</u>	<u>W. PINE</u>	<u>W. PINE</u>	<u>N. PINE</u>
Diameter	<u>8"</u>	<u>15"</u>	<u>22"</u>	<u>7"</u>
Bearing	<u>N 52° W</u>	<u>S 23° W</u>	<u>S 61° E</u>	<u>N 26° E</u>
Distance	<u>99.6'</u>	<u>12.9'</u>	<u>32.0'</u>	<u>78.5'</u>

Original Evidence Found

Year of search 1973 By C.R. KRAUSE
Monument found -

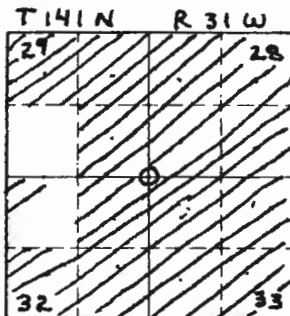
Original Bearing Trees Found

Species	<u>W. PINE STP</u>	<u>W. PINE STP</u>	<u>W. PINE STP</u>	<u>W. PINE STP</u>
Diameter	<u>27"</u>	<u>32"</u>	<u>18"</u>	<u>30"</u>
Bearing	<u>S 62° W</u>	<u>WEST</u>	<u>N 81° E</u>	<u>S 81° E</u>
Distance	<u>38.9'</u>	<u>35.0'</u>	<u>17.8'</u>	<u>20.5'</u>

Evidence of Subsequent Corner Restoration Found

Year of search 1984 By T. MILLER - FD 2" C.I.P.
SET IN 1976 & THE 4 B.T.S

Bearing Trees, Reference Objects



Sketch

○ Corner ▨ F.S. Land

Relation of Evidence to Record Features Along Section Lines

Section line to sections _____
 Object _____
 Record distance _____
 Measured distance _____

Other Evidence

Describe evidence of use and occupation such as roads, fences, clearings, timber cutting lines, plantations, etc.. Cite source of testimony if any. _____

At time of search:

1. Did you have the record description?

Yes X No _____

2. How was search area located?

Pacing, chaining, photos, maps,
 etc. MAPS

3. Mon hours spent in search 2

4. Do you think additional search might

recover evidence? Yes _____ No X

5. Signature A.E. H. [unclear]

Perpetuation Record

1984

Monument and accessories established. Include brief description of area. LEFT MON
AS FOUND. RE-TIED TO B.I.T.S. STAMPED - RLS NO 12266 - ON MON.

SET:

8' STEEL SIGN POST SOUTH 4.22'

Certified corner restoration certificate prepared: Yes X No _____

Filed in county records at CASS CO. Date 2/25/85 County Document No. 280492

Identified on aerial photo No. _____ Which is filed at _____

T. 141 R. 31 Mer. N.F. 5TH Chippewa County Cass State MINNESOTA
Meander Cor West Corner common to sections 28 33 and
side of Bass Lake

EXISTING SURVEYS

Original Government Survey

Year surveyed _____
 Original monument Post
(Wood post, stone, pile of stones, pipe, etc.)

Bearing Trees

Species N. Pine Poplar
 Diameter 6" 5"
 Bearing N 33° W S 60° W
 Distance 40 Lks 48 Lks

Subsequent Corner Restoration

Year surveyed _____ By _____
 Where filed or recorded _____
 Monument _____
(Original, concrete post, iron rod, etc.)

Bearing Trees, Reference Objects

Species _____
 Diameter _____
 Bearing _____
 Distance _____

Original Evidence Found


Year of search 1961 By Robert McDonald
 Monument found None

Original Bearing Trees Found

Species _____
 Diameter _____
 Bearing _____
 Distance _____

Evidence of Subsequent Corner Restoration Found

Year of search _____ By _____



33
Sketch

○ Corner ▨ F.S. Land

Relation of Evidence to Record Features Along Section Lines

Section line to sections _____
 Object _____
 Record distance _____
 Measured distance _____

Other Evidence

Describe evidence of use and occupation such as roads, fences, clearings, timber cutting lines, plantations, etc.. Cite source of testimony if any. West bank of Bass lake shows signs of erosion corner may have washed out.

At time of search:

1. Did you have the record description?

Yes No _____

2. How was search area located?

Pacing, chaining, photos, maps, etc. Maps photos

3. Man hours spent in search 3

4. Do you think additional search might recover evidence? Yes _____ No

5. Signature G.A.M. Donald

Perpetuation Record

Monument and accessories established. Include brief description of area. _____

Certified corner restoration certificate prepared: Yes _____ No _____

Filed in county records at _____ Date _____ County Document No. _____

Identified on aerial photo No. _____ Which is filed at _____

Index No. V-11-12
(Alphabetical - Numerical)

BOOK # 1
PAGE # 64

LAND CORNER RECORD
(RECTANGULAR SURVEYS)

RS-5680-11 (5/12/64)

T. 141N R. 31W Mer. N.F. Chippewa County Cass State MINN.
M.C. Corner common to sections 28, 33 and

EXISTING SURVEYS

Original Government Survey

Year surveyed 1873
Original monument wood post
(Wood post, stone, pile of stones, pipe, etc.)

Bearing Trees

Species N. Pine N. Pine
Diameter 30" 24"
Bearing S35°E N60°E
Distance 18 lks. 43 lks.

Original Evidence Found

Year of search 1962 By RH McDonald
Monument found NONE

Original Bearing Trees Found

Species Pine - badly burned stumps - Pine
Diameter _____
Bearing N60°E S35E
Distance 28.4' 11.9'

Subsequent Corner Restoration

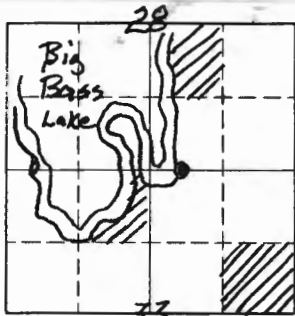
Year surveyed _____ By _____
Where filed or recorded _____
Monument _____
(Original, concrete post, iron rod, etc.)

Evidence of Subsequent Corner Restoration Found

Year of search _____ By _____

Bearing Trees, Reference Objects

Species _____
Diameter _____
Bearing _____
Distance _____



Sketch

O Corner ▨ F.S. Land

Relation of Evidence to Record Features Along Section Lines

Section line to sections _____
 Object _____
 Record distance _____
 Measured distance _____

Other Evidence

Describe evidence of use and occupation such as roads, fences, clearings, timber cutting lines, plantations, etc.. Cite source of testimony if any. *Both stumps are badly burned*
No scribe visible.

At time of search:

1. Did you have the record description?

Yes No _____

2. How was search area located?

Pacing, chaining, photos, maps, etc. *Photo - chaining*

3. Man hours spent in search *3*

4. Do you think additional search might recover evidence? Yes No _____

5. Signature *J. M. Donald*

Perpetuation Record

Monument and accessories established. Include brief description of area. _____

Certified corner restoration certificate prepared: Yes _____ No _____

Filed in county records at _____ Date _____ County Document No. _____

Identified on aerial photo No. _____ Which is filed at _____

Index No. V-15
(Alphabetical - Numerical)BK1
PG 22LAND CORNER RECORD
(RECTANGULAR SURVEYS)RD-7150-4 (Rev. 6/13/67)
GPO 502-127T. 14 N. R. 31 W. 5th Mer. N.F. Chap. County CASS State MN.
QUARTER Corner common to sections 27 and 34

EXISTING SURVEYS

Original Government Survey

Year surveyed _____
Original monument WATER
(Wood post, stone, pile of stones, pipe, etc.)

Bearing Trees

Species MAPLE T. WD.
Diameter 5" 4"
Bearing S17W N23E
Distance 181K5. 191K5.

Subsequent Corner Restoration

Year surveyed 1951 By HAR. H.
Where filed or recorded 1/2, 2/2, 3/2 J.P. with it.
Monument ↓
(Original, concrete post, iron rod, etc.)

Bearing Trees, Reference Objects

Species W. OAK J.P. W. OAK
Diameter 5" 10" 5"
Bearing N63°W N15°E S33°W
Distance 36.65' 43.20' 35.1'

Original Evidence Found

Year of search _____ By _____
Monument found _____

Original Bearing Trees Found

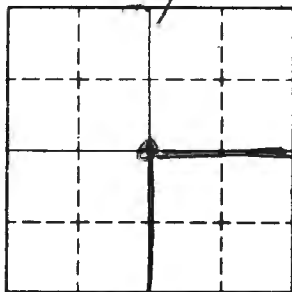
Species _____
Diameter _____
Bearing _____
Distance _____

Evidence of Subsequent Corner Restoration Found

Year of search 7/5/51 By DR. H. H. H.
Fd. J.P. 16" above grad. set in place with B.C.

Bearing Trees, Reference Objects

Species W. OAK J.P. stb. W. OAK
Diameter 7" 7"
Bearing N63°W N15°E S33°W
Distance 36.65' 43.20' 35.1'



Sketch

○ Corner □ F.S. Land

Relation of Evidence to Record Features Along Section Lines

Section line to sections _____
 Object _____
 Record distance _____
 Measured distance _____

Other Evidence

Describe evidence of use and occupation such as roads, fences, clearings, timber cutting lines, plantations, etc.. Cite source of testimony if any. _____

Road north of corner about 40'. Small marsh south of corner about 20'.

At time of search:

1. Did you have the record description?
 Yes No _____

2. How was search area located?
 Pacing, chaining, photos, maps,
 etc. L.T.S.

3. Man hours spent in search 0

4. Do you think additional search might
 recover evidence? Yes _____ No

5. Signature Larry Brana

Perpetuation Record

Monument and accessories established. Include brief description of area. _____

MKD NEW BT.
 1. W. OAK, 1", N 5° W at 45.0' MKD 1/4 S 27 BT.

Sign post with both signs 4.65' south.
 Sign post with property boundary east.

Lines south & east are too F.S. STANDARD.

Certified corner restoration certificate prepared: Yes _____ No _____

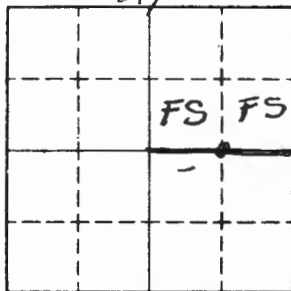
Filed in county records at _____ Date _____ County Document No. _____

Identified on aerial photo No. _____ Which is filed at _____

T. 141N R. 31W 5th Mer. N.F. Chip County Cass State MN.
EAST 1/16 Corner common to sections 27 and 34

EXISTING SURVEYS

Original Government Survey	Original Evidence Found
Year surveyed _____	Year of search _____ By _____
Original monument _____ <small>(Wood post, stone, pile of stones, pipe, etc.)</small>	Monument found _____
Bearing Trees	Original Bearing Trees Found
Species _____	Species _____
Diameter _____	Diameter _____
Bearing _____	Bearing _____
Distance _____	Distance _____
<u>Original</u> Subsequent Corner Restoration	Evidence of Subsequent Corner Restoration Found
Year surveyed <u>1921</u> By <u>County Surveyor</u>	Year of search <u>4/20/50</u> By <u>BRAMA, Northbird & Schaefer</u>
Where filed or recorded <u>Court House - Cass County</u>	
Monument <u>12" x 48" T.P.</u> <small>(Original, concrete post, iron rod, etc.)</small>	<u>Ed. I.P. 10" above ground set in place down line between 1/4 C. & S.C.</u>
Bearing Trees, Reference Objects	Bearing Trees, Reference Objects
Species _____	_____
Diameter _____	_____
Bearing _____	_____
Distance _____	_____



34
Sketch

○ Corner ▨ F.S. Land

Relation of Evidence to Record Features Along Section Lines

Section line to sections _____
 Object _____
 Record distance _____
 Measured distance _____

Other Evidence

Describe evidence of use and occupation such as roads, fences, clearings, timber cutting lines, plantations, etc.. Cite source of testimony if any. _____

At time of search:

1. Did you have the record description?

Yes No _____

2. How was search area located?

Pacing, chaining, photos, maps,
 etc. F.T.S.

3. Man hours spent in search 0

4. Do you think additional search might recover evidence? Yes _____ No

5. Signature

Sally Brana

Perpetuation Record

Monument and accessories established. Include brief description of area. _____

F.S. L.P. on a R. Pine, 21", S53°W at 17.53'.
 Steel sign post with both signs east of pipe
 0.8'.

Lines east of it are too F.S. STANDARD.
 TAM 5" N24°W 52.48 FT TO SPK MKD X BT
 R PINE 24" N70°E 22.40 FT TO SPK NOT MKD/TAG

Certified corner restoration certificate prepared: Yes _____ No _____

Filed in county records at _____ Date _____ County Document No. _____

Identified on aerial photo No. _____ Which is filed at _____

Index No. V-17
(Alphabetical - Numerical)

BK # 1 PG # 23

LAND CORNER RECORD
(RECTANGULAR SURVEYS)

RD-7 150-4 (Rev. 6/13/67)
 GPO 502-127

T. 141 N R. 31 W S. 5TH Mer. N.F. C. HIPPEWA County WASS State MN
 SECTION Corner common to sections 26, 27, 34 and 35

EXISTING SURVEYS

Original Government Survey

Year surveyed _____ By _____

Original monument _____
(Wood post, stone, pile of stones, pipe, etc.)

Species	Bearing Trees			
<u>Pine</u>	<u>MAPLE</u>	<u>ELM</u>	<u>Birch</u>	
Diameter <u>8"</u>	<u>8"</u>	<u>5"</u>	<u>4"</u>	
Bearing <u>N70W</u>	<u>N60°E</u>	<u>S31E</u>	<u>S43°W</u>	
Distance <u>18 lks.</u>	<u>5 lks.</u>	<u>11 lks.</u>	<u>24 lks.</u>	

Original Evidence Found

Year of search _____ By _____

Monument found _____

Original Bearing Trees Found

Species	Diameter	Bearing	Distance
_____	_____	_____	_____
_____	_____	_____	_____
_____	_____	_____	_____
_____	_____	_____	_____

Subsequent Corner Restoration

Year surveyed _____ By _____

Where filed or recorded _____

Monument _____
(Staple, concrete post, iron rod, etc.)

Evidence of Subsequent Corner Restoration Found

Year of search 4-25 90 By Jim Schrock
+ GARY BRANN

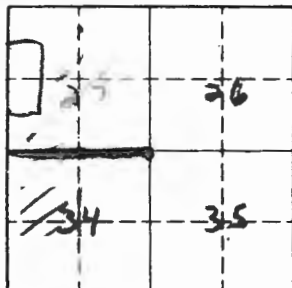
Found 2 1/2" x 60' monument with
BRASS CAP (1958 Court, CAP) 15" H
See field book

Bearing Trees, Reference Objects

Species	Diameter	Bearing	Distance
_____	_____	_____	_____
_____	_____	_____	_____
_____	_____	_____	_____
_____	_____	_____	_____

Bearing Trees, Reference Objects

Species	Diameter	Bearing	Distance
<u>R. OAK</u>	<u>W. Pine</u>	<u>W. Pine</u>	
<u>7"</u>	<u>8" SWB</u>	<u>18" SWAG</u>	
<u>S30°W</u>	<u>N40°W</u>	<u>N43°E</u>	
<u>48.75'</u>	<u>53.65'</u>	<u>58.50'</u>	



Sketch

○ Corner ■ F.S. Land

Relation of Evidence to Record Features Along Section Lines

Section line to sections _____
 Object 'MAPLE SKW + 65' _____
 Record distance _____
 Measured distance _____

Other Evidence

Describe evidence of use and occupation such as roads, fences, clearings, timber cutting lines, plantations, etc.. Cite source of testimony if any. _____

MONUMENT AT SOUTH END OF OLD MAPLE
ON POINT OF HIGH GROUND, BEAVER FLOOD
ROAD TO S-SE OF CORNER.

At time of search:

1. Did you have the record description?

Yes X No _____

LINE WEST 'S F.S.

2. How was search area located?

Pacing, chaining, photos, maps,
 etc. LINE TO STANDARD

Perpetuation Record

Monument and accessories established. Include brief description of area.

SET STEEL SIGN POST 2.5' SOUTH OF Monument - BOTH SIGNS
SET STEEL SIGN POST 1.9' WEST OF Monument - BOTH SIGNS
MADE 3 NEW RT'S

R. PINE OK
16"

W. OAK DEAD
9"

BEAVER FOOD

R. PINE OK
16"

N36°W
76.34'

N59°E
51.85'

S20°E
83.08'

MFD-T14W R31W S17T

AND T14N R31W S26T

T14N R31W S35
BT

3. Man hours spent in search _____

2 DAYS

4. Do you think additional search might
 recover evidence? Yes _____ No X

Certified corner restoration certificate prepared: Yes _____ No _____

Filed in county records at _____ Date _____ County Document No. _____

Identified on aerial photo No. _____ Which is filed at _____

5. Signature Jim Schommer

T. 141N R. 31W 5th Mer. N.F. chip County Cass State MN.
M.C. Corner common to sections 26 and 35
(973.0' east of S.C.)

EXISTING SURVEYS

Original Government Survey

Year surveyed _____

Original monument Wood post
(Wood post, stone, pile of stones, pipe, etc.)

Species TAM **Bearing Trees** TAM

Diameter 7" 6"

Bearing S80W N25W

Distance 21 Ks. 7 Ks.

~~Original Evidence Found~~

Year of search 1961 By R. McDonald

Monument found 2" x 48" I.P.

Original Bearing Trees Found

Species No orig. or accessories

Diameter _____

Bearing _____

Distance _____

Subsequent Corner Restoration

Year surveyed 1981 By County surveyor

Where filed or recorded Cass County Court House

Monument 2" x 48" I.P.
(Original, concrete post, iron rod, etc.)

Evidence of Subsequent Corner Restoration Found

Year of search 5/23/80 By BRAMA, HARE, Northbird

Fd. I.P. set 1.0' above floating bog matt, set in place.

Bearing Trees, Reference Objects

Species _____

Diameter _____

Bearing _____

Distance _____


Bearing Trees, Reference Objects

Species _____

Diameter _____

Bearing _____

Distance _____



Sketch
 Corner F.S. Land
 MILE LAKE

Relation of Evidence to Record Features Along Section Lines

Section line to sections _____
 Object _____
 Record distance _____
 Measured distance _____

Other Evidence

Describe evidence of use and occupation such as roads, fences, clearings, timber cutting lines, plantations, etc.. Cite source of testimony if any. _____

Corner falls in bog along SE of TEN Mile Lake

At time of search:

1. Did you have the record description?

Yes No _____

2. How was search area located?

Pacing, chaining, photos, maps, etc. compass

3. Man hours spent in search 15 min

4. Do you think additional search might recover evidence? Yes No _____

Instrument to determine exact position

5. Signature Nancy Diana

Perpetuation Record

Monument and accessories established. Include brief description of area. _____

F.S.L.P. on Ash, 5", N18°W at 42.90'.

Sign post with attention sign next to monument

Certified corner restoration certificate prepared: Yes _____ No _____

Filed in county records at _____ Date _____ County Document No. _____

Identified on aerial photo No. _____ Which is filed at _____

T. 141N R. 31W 5th Mer. N.F. Chip. County Cass State MN
Mc. (west of W.C. 597.) Corner common to sections 26 and 35

EXISTING SURVEYS

Original Government Survey

Year surveyed _____
 Original monument Wood Post
(Wood post, stone, pile of stones, pipe, etc.)

Bearing Trees
 Species Asp Willow
 Diameter 6" 3"
 Bearing S84°W N46°W
 Distance 101Ks. 101Ks.

Subsequent Corner Restoration

Year surveyed 1921 By County Surveyor
 Where filed or recorded Cass County Court House
 Monument 2" X 4" I.P.
(Original, concrete post, iron rod, etc.)

Bearing Trees, Reference Objects

Species _____
 Diameter _____
 Bearing _____
 Distance _____

Original Evidence Found

Year of search 1961 By Rob. McDonald
 Monument found 2' X 8" I.P. projecting
4" above water

Original Bearing Trees Found


Species _____
 Diameter _____
 Bearing _____
 Distance _____

Evidence of Subsequent Corner Restoration Found

Year of search 5/23/80 By BRAMA, HARE & NORRIS
 Fd. I.P. 3.0' ^{approx.} below floating bog
mat. I.P. was leaning under
mat.

Bearing Trees, Reference Objects

Species _____
 Diameter _____
 Bearing _____
 Distance _____



35
Sketch

○ Corner F.S. Land

Relation of Evidence to Record Features Along Section Lines

Section line to sections _____
 Object _____
 Record distance _____
 Measured distance _____

Other Evidence

Describe evidence of use and occupation such as roads, fences, clearings, timber cutting lines, plantations, etc.. Cite source of testimony if any. _____

M.C. Falls on the edge of Ten Mile LAKE
 in floating bog.

Road that goes to Krugers Land goes near
 corner. Krugers land is out on point of
 TEN Mile LAKE.

At time of search:

1. Did you have the record description?

Yes No _____

2. How was search area located?

Pacing chaining photos maps
 etc. _____

compass

3. Man hours spent in search 30 min

4. Do you think additional search might
 recover evidence? Yes No _____

Instrument work may
 determine exact post.

5. Signature Gary Beama

Perpetuation Record

Monument and accessories established. Include brief description of area. _____

F.S.L.P. on Ash, 8", S87°W at 37.20'.

Sign post with attention sign next
 to monument.

Certified corner restoration certificate prepared: Yes _____ No _____

Filed in county records at _____ Date _____ County Document No. _____

Identified on aerial photo No. _____ Which is filed at _____

Index No. V-19
(Alphabetical - Numerical)BK* PG#ZBLAND CORNER RECORD
(RECTANGULAR SURVEYS)R9-7 150-4 (Rev. 6/13/67)
GPO 802-127T. 141N R. 31W Sth. Mer. N.F. Chippewa County CASS State Mi
MC+WC 4. Corner common to sections 26 and 35

EXISTING SURVEYS

Original Government Survey

Year surveyed 1920 - County Surveyor
Original monument 2" dia IP 2' above ground
(Wood post, stone, pile of stones, pipe, etc.)

Bearing Trees

Species	<u>WPine</u>	<u>WPine</u>	
Diameter	<u>2 3/4"</u>	<u>1 1/2"</u>	
Bearing	<u>S 47 E</u>	<u>N 9 W</u>	
Distance	<u>39 LKS</u>	<u>43 LKS</u>	

Subsequent Corner Restoration

Year surveyed 1961 By RHM
Where filed or recorded _____
Monument 6" dia 5' long concrete Monument
3" dia Bronze tablet
(Original, concrete post, iron rod, etc.)

Bearing Trees, Reference Objects

Species	<u>Elm</u>	<u>Oak</u>	
Diameter	<u>11"</u>	<u>3"</u>	
Bearing	<u>N 19° W</u>	<u>S 70° E</u>	
Distance	<u>11.15</u>	<u>18.65</u>	

Original Evidence Found

Year of search _____ By _____
Monument found _____

Original Bearing Trees Found

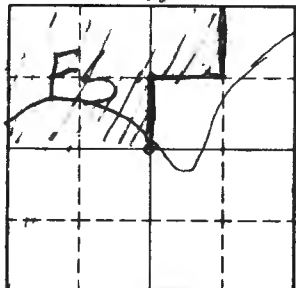
Species			
Diameter			
Bearing			
Distance			

Evidence of Subsequent Corner Restoration Found

Year of search 4/15/80 By Krama, Schoonover

Bearing Trees, Reference Objects

Species	<u>Elm</u>	<u>Oak</u>	
Diameter	<u>13"</u>	<u>9"</u>	
Bearing	<u>N 19° W</u>	<u>S 70° E</u>	
Distance	<u>11.15</u>	<u>18.65</u>	



35
Sketch

○ Corner ▨ F.S. Land

Relation of Evidence to Record Features Along Section Lines

Section line to sections _____

Object _____

Record distance _____

Measured distance _____

Other Evidence

Describe evidence of use and occupation such as roads, fences, clearings, timber cutting lines, plantations, etc.. Cite source of testimony if any. _____

At time of search:

1. Did you have the record description?

Yes No _____

2. How was search area located?

Pacing, chaining, photos, maps
etc. _____

3. Man hours spent in search 1 Hr

4. Do you think additional search might recover evidence? Yes _____ No

5. Signature [Handwritten Signature]

Perpetuation Record

Monument and accessories established. Include brief description of area. _____

MKD New BT
OAK 4" NS 20° E 89.22 MKD 1/4 S 26 BT

Sign Post With Both signs North 1.4'

Lines Northward to FS Standard

Certified corner restoration certificate prepared: Yes _____ No _____

Filed in county records at _____ Date _____ County Document No. _____

Identified on aerial photo No. _____ Which is filed at _____

Index No. V2W-25
(Alphabetical - Numerical)

*Book 2
page 38*

LAND CORNER RECORD
(RECTANGULAR SURVEYS)

RP-7150-4 (Rev. 6/13/67)
GPO 502-127

T. 141 R. 31 Mer. N.F. _____ County Cass State _____
Meander Corner North Corner common to sections _____, 36 and 31
Bank of Ten Mile Lake

EXISTING SURVEYS

Original Government Survey

Year surveyed _____
Original monument _____
(Wood post, stone, pile of stones, pipe, etc.)

Bearing Trees

Species _____
Diameter _____
Bearing _____
Distance _____

Subsequent Corner Restoration

Year surveyed _____ By _____
Where filed or recorded _____
Monument _____
(Original, concrete post, iron rod, etc.)

Bearing Trees, Reference Objects

Species _____
Diameter _____
Bearing _____
Distance _____

Original Evidence Found

Year of search _____ By _____
Monument found _____

Original Bearing Trees Found

Species _____
Diameter _____
Bearing _____
Distance _____

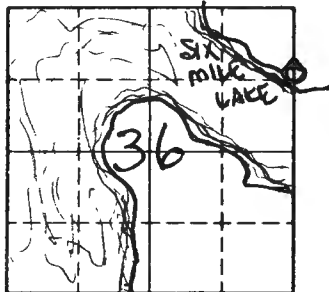
Evidence of Subsequent Corner Restoration Found

Year of search 9/186 By GB, B.B.
Found 2" galv. iron pipe capped in
swamp.
Found county pine BT to the NW.
M.C. 1452' south of sec. corner.

Bearing Trees, Reference Objects

Species _____
Diameter _____
Bearing _____
Distance _____

Relation of Evidence to Record Features Along Section Lines



Sketch

○ Corner ▨ F.S. Land

Section line to sections _____
 Object _____
 Record distance _____
 Measured distance _____

Other Evidence

Describe evidence of use and occupation such as roads, fences, clearings, timber cutting lines, plantations, etc.. Cite source of testimony if any. _____

At time of search:

1. Did you have the record description?

Yes _____ No _____

2. How was search area located?

Pacing, chaining, photos, maps, etc. _____

3. Man hours spent in search _____

4. Do you think additional search might recover evidence? Yes _____ No _____

5. Signature _____

Perpetuation Record

Monument and accessories established. Include brief description of area. _____

Certified corner restoration certificate prepared: Yes _____ No _____
 Filed in county records at _____ Date _____ County Document No. _____
 Identified on aerial photo No. _____ Which is filed at _____

Index No. W-1
(Alphabetical - Numerical)

BK #3 PG 27

LAND CORNER RECORD
(RECTANGULAR SURVEYS)R9-7150-4 (Rev. 6/13/67)
GPO 502-127T. 141N R. 31W 5TH Mer. N.F. CHIPPEWA County CASS, HUBBARD State MN.
N 1/4 Corner common to sections 31, 36, T141N, R32W and _____

EXISTING SURVEYS

Original Government Survey

Year surveyed _____
Original monument _____
(Wood post, stone, pile of stones, pipe, etc.)

Bearing Trees

Species _____
Diameter _____
Bearing _____
Distance _____

Subsequent Corner Restoration

Year surveyed 1915 By HARRY S. TODD
Where filed or recorded HUBBARD CO.
Monument 3/4" x 1 1/2" I.P.
(Original, concrete post, iron rod, etc.)

Bearing Trees, Reference Objects

Species _____
Diameter _____
Bearing _____
Distance _____

Original Evidence Found

Year of search _____ By _____
Monument found _____

Original Bearing Trees Found

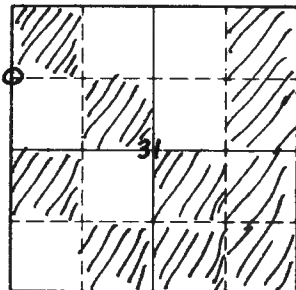
Species _____
Diameter _____
Bearing _____
Distance _____

Evidence of Subsequent Corner Restoration Found

Year of search 1921 By E.B. HORST - FD 3/4" x 1 1/2" I.P.
1962-1963 - R.H. McDONALD - FD IRON MON IN PLACE.
HAROLD CURO HAS MARKED NEW B.T.'S
1984 - T. MILLER, J. NOEHRING - FD. 2" I.P. BENT OVER
AND B.T.'S.

Bearing Trees, Reference Objects

Species _____
Diameter _____
Bearing _____
Distance _____



Sketch

○ Corner ▨ F.S. Land

Relation of Evidence to Record Features Along Section Lines

Section line to sections _____
 Object _____
 Record distance _____
 Measured distance _____

Other Evidence

Describe evidence of use and occupation such as roads, fences, clearings, timber cutting lines, plantations, etc.. Cite source of testimony if any.

CORNER IS ON E. SIDE OF LARGE FIELD, 26' S. OF OLD ROAD TO HOWARD LAKE

At time of search:

1. Did you have the record description?

Yes _____ No _____

2. How was search area located?

Pacing, chaining, photos, maps, etc. _____

3. Man hours spent in search _____

4. Do you think additional search might recover evidence? Yes _____ No _____

5. Signature G.C. Kerick

Perpetuation Record

Monument and accessories established. Include brief description of area. 1984-

T. KERRICK - REPLACED BENT I.P. W/ 2 1/2" x 5' GALV PIPE W/ BRASS CAP & TP.

B.T.'S AS FOLLOWS

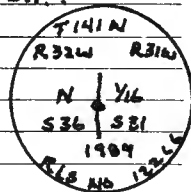
<u>30" W. PINE</u>	<u>N 21° E</u>	<u>38.95</u>	<u>SPK</u>
<u>6" R. OAK</u>	<u>N 84° E</u>	<u>10.59</u>	<u>"</u>
<u>9" BIRCH</u>	<u>S 35° E</u>	<u>12.38</u>	<u>"</u>
<u>4" x 4" CEDAR POST</u>	<u>N 23° W</u>	<u>35.34</u>	<u>"</u>
<u>4" x 4" "</u>	<u>" 6 1/2° E</u>	<u>12.73</u>	<u>"</u>
<u>8' STEEL SIGN POST</u>	<u>N 74° E</u>	<u>3.25</u>	
<u>8' " " "</u>	<u>NORTH</u>	<u>2.81</u>	

Certified corner restoration certificate prepared:

Yes _____ No X

Filed in county records at _____ Date _____ County Document No. _____

Identified on aerial photo No. _____ Which is filed at _____

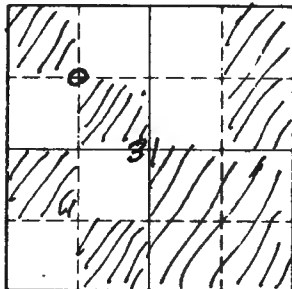


T. 141N R. 31W 5th Mer. N.F. CHIPPEWA County CASS State MN
NW 1/4 Corner common to sections 31 and _____

EXISTING SURVEYS

Original Government Survey	Original Evidence Found
Year surveyed _____	Year of search _____ By _____
Original monument _____ <small>(Wood post, stone, pile of stones, pipe, etc.)</small>	Monument found _____
Bearing Trees	Original Bearing Trees Found
Species _____	Species _____
Diameter _____	Diameter _____
Bearing _____	Bearing _____
Distance _____	Distance _____
Subsequent Corner Restoration	Evidence of Subsequent Corner Restoration Found
Year surveyed <u>1921</u> By <u>E. B. HORST</u>	Year of search <u>1984</u> By <u>T. KERICK - FD. 1921 I.M.</u>
Where filed or recorded <u>CASS CO.</u>	<u>5.50' N. OF TRUE POS. SET 2 1/2" X 5" GALV. PIPE ATTACHE</u>
Monument <u>I.M.</u> <small>(Original, concrete post, iron rod, etc.)</small>	<u>POS. MON IS UP 1 1/2" W/ BRASS CAP STP.:</u>
Bearing Trees, Reference Objects	Bearing Trees, Reference Objects
Species _____	<u>W. PINE</u> <u>DBL R. OAK</u> <u>J. PINE</u> <u>8' STEEL SIGN</u>
Diameter _____	<u>4"</u> <u>12"</u> <u>7"</u> <u>POSTS:</u>
Bearing _____	<u>N 42° W</u> <u>N 23° E</u> <u>S 46° W</u> <u>5730W - 3.68</u>
Distance _____	<u>26.38 SPX</u> <u>22.80</u> <u>60.82 SPX.</u> <u>5410W - 3.10</u>





Sketch

○ Corner ▨ F.S. Land

Relation of Evidence to Record Features Along Section Lines

Section line to sections _____
 Object _____
 Record distance _____
 Measured distance _____

Other Evidence

Describe evidence of use and occupation such as roads, fences, clearings, timber cutting lines, plantations, etc.. Cite source of testimony if any. _____

At time of search:

1. Did you have the record description?

Yes _____ No _____

2. How was search area located?

Pacing, chaining, photos, maps, etc. _____

3. Man hours spent in search _____

4. Do you think additional search might recover evidence? Yes _____ No _____

5. Signature G. E. Keriel

Perpetuation Record

Monument and accessories established. Include brief description of area. _____

Certified corner restoration certificate prepared: Yes _____ No

Filed in county records at _____ Date _____ County Document No. _____

Identified on aerial photo No. _____ Which is filed at _____

Index No. W-2,3
(Alphabetical - Numerical)

LAND CORNER RECORD
(RECTANGULAR SURVEYS)

R9-7150-4 (Rev. 6/13/67)
GPO 802-127

T. 141 N R. 31 W 5th Mer. N.F. CHIPPEWA County CAGS State MA.
W.P. ON NY 16 LINE Corner common to sections 31 and _____

EXISTING SURVEYS

Original Government Survey

Year surveyed _____

Original monument _____
(Wood post, stone, pile of stones, pipe, etc.)

Bearing Trees

Species _____

Diameter _____

Bearing _____

Distance _____

Original Evidence Found

Year of search _____ By _____

Monument found _____

Original Bearing Trees Found

Species _____

Diameter _____

Bearing _____

Distance _____

Subsequent Corner Restoration

Year surveyed 1921 By E.B. HORST

Where filed or recorded CASS CO.

Monument I. M.
(Original, concrete post, iron rod, etc.)

Evidence of Subsequent Corner Restoration Found

Year of search 1984 By T. KERICK - C.N.F. 1921 I.M.

SET 2 1/2" x 5' GALV. PIPE UP 20" AT TRUE POS. BRASS CAPST.

Bearing Trees, Reference Objects

Species _____

Diameter _____

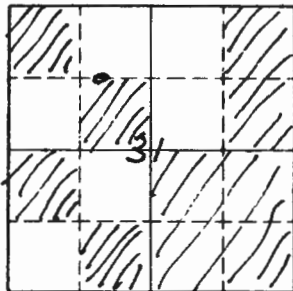
Bearing _____

Distance _____

Bearing Trees, Reference Objects

<u>ASH</u>	<u>R. OAK</u>	<u>BIRCH</u>	<u>A' STEEL SIGN</u>
<u>6"</u>	<u>8"</u>	<u>8"</u>	<u>POST</u>
<u>N 86° W</u>	<u>S 72° W</u>	<u>S 28° W</u>	<u>N 73° E</u>
<u>7.24 SPK</u>	<u>47.37 SPK.</u>	<u>46.36 SPK</u>	<u>4.2L</u>





Sketch

○ Corner ▨ F.S. Land

Relation of Evidence to Record Features Along Section Lines

Section line to sections _____
 Object _____
 Record distance _____
 Measured distance _____

Other Evidence

Describe evidence of use and occupation such as roads, fences, clearings, timber cutting lines, plantations, etc.. Cite source of testimony if any. _____

At time of search:

1. Did you have the record description?

Yes _____ No _____

2. How was search area located?

Pacing, chaining, photos, maps,
 etc. _____

3. Man hours spent in search _____

4. Do you think additional search might
 recover evidence? Yes _____ No _____

5. Signature GE. Kenish

Perpetuation Record

Monument and accessories established. Include brief description of area. _____

Certified corner restoration certificate prepared: Yes _____ No X

Filed in county records at _____ Date _____ County Document No. _____

Identified on aerial photo No. _____ Which is filed at _____

T. 141N R. 31W 5th Mer. N.F. CHIPPEW County CASS State MN.
NW 1/4 Corner common to sections 32 and _____

EXISTING SURVEYS

Original Government Survey

Year surveyed _____
 Original monument _____
(Wood post, stone, pile of stones, pipe, etc.)

Bearing Trees

Species _____
 Diameter _____
 Bearing _____
 Distance _____

Original Evidence Found

Year of search _____ By _____
 Monument found _____

Original Bearing Trees Found

Species _____
 Diameter _____
 Bearing _____
 Distance _____

Subsequent Corner Restoration

Year surveyed 1984 By T. KERICK
 Where filed or recorded _____
 Monument SET 2 1/2" X 5' GALV. PIPE W/BASS CAP STP.
(Original, concrete post, iron rod, etc.)
MON IS UP 20"

Evidence of Subsequent Corner Restoration Found

Year of search _____ By _____

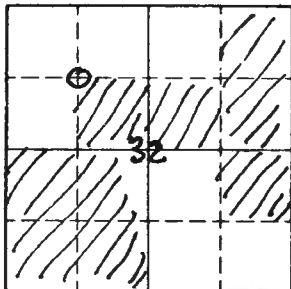


Bearing Trees, Reference Objects

Species	<u>R. OAK</u>	<u>R. OAK</u>	<u>R. OAK</u>	<u>8' STEEL SIGN</u>
Diameter	<u>4"</u>	<u>5"</u>	<u>6"</u>	<u>POST</u>
Bearing	<u>S 79° W</u>	<u>S 77° W</u>	<u>S 31° E</u>	<u>SOUTH - 4.03</u>
Distance	<u>27.37 SPK</u>	<u>15.00 SPK</u>	<u>18.37 SPK</u>	<u>EAST - 8.56</u>
	<u>27.00</u>	<u>25.48</u>	<u>27.06</u>	<u>3.52</u>

Bearing Trees, Reference Objects

Species	_____	_____	_____	_____
Diameter	_____	_____	_____	_____
Bearing	_____	_____	_____	_____
Distance	_____	_____	_____	_____



Sketch

○ Corner ▨ F.S. Land

Relation of Evidence to Record Features Along Section Lines

Section line to sections _____
 Object _____
 Record distance _____
 Measured distance _____

Other Evidence

Describe evidence of use and occupation such as roads, fences, clearings, timber cutting lines, plantations, etc.. Cite source of testimony if any. _____

At time of search:

1. Did you have the record description?

Yes _____ No _____

2. How was search area located?

Pacing, chaining, photos, maps, etc. _____

3. Man hours spent in search _____

4. Do you think additional search might recover evidence? Yes _____ No _____

5. Signature A.E. Derick

Perpetuation Record

Monument and accessories established. Include brief description of area. _____

Certified corner restoration certificate prepared: Yes _____ No X

Filed in county records at _____ Date _____ County Document No. _____

Identified on aerial photo No. _____ Which is filed at _____

Index No. W-7
(Alphabetical - Numerical)

LAND CORNER RECORD
(RECTANGULAR SURVEYS)

RP-7150-4 (Rev. 6/13/67)
 GPO 802-127

T. 141 N R. 31 W 5TH Mer. N.F. CHIPPEWA County CASS State MN
C.N. 1/16 Corner common to sections 32 and _____

EXISTING SURVEYS

Original Government Survey

Year surveyed _____
 Original monument _____
(Wood post, stone, pile of stones, pipe, etc.)

Bearing Trees

Species _____
 Diameter _____
 Bearing _____
 Distance _____

Subsequent Corner Restoration

Year surveyed. 1984 By T. KERICK
 Where filed or recorded _____
 Monument SET 1 1/2" x 5' GALV. PIPE AT TRUE POS.
(Original, concrete post, iron rod, etc.)
BRASS CAP STP.
MON. IS UP. 18"

Bearing Trees, Reference Objects

Species	<u>R. OAK</u>	<u>BIRCH</u>	<u>W. OAK</u>	<u>B' STEEL SIGN</u>
Diameter	<u>8"</u>	<u>5"</u>	<u>6" to 8"</u>	<u>POST</u>
Bearing	<u>N 40° W</u>	<u>S 20° W</u>	<u>S 20° E</u>	<u>EAST</u>
Distance	<u>29.21 SPK</u>	<u>17.48 SPK</u>	<u>26.92 SPK</u>	<u>3.40</u>
	<u>25.31</u>	<u>17.53</u>	<u>32.78</u>	<u>3.29</u>



Original Evidence Found

Year of search _____ By _____
 Monument found _____

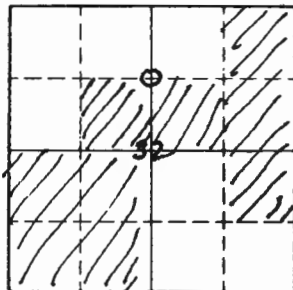
Original Bearing Trees Found

Species _____
 Diameter _____
 Bearing _____
 Distance _____

Evidence of Subsequent Corner Restoration Found

Year of search _____ By _____

Bearing Trees, Reference Objects



Sketch

○ Corner ▨ F.S. Land

Relation of Evidence to Record Features Along Section Lines

Section line to sections _____
 Object _____
 Record distance _____
 Measured distance _____

Other Evidence

Describe evidence of use and occupation such as roads, fences, clearings, timber cutting lines, plantations, etc.. Cite source of testimony if any. _____

At time of search:

1. Did you have the record description?

Yes _____ No _____

2. How was search area located?

Pacing, chaining, photos, maps,
 etc. _____

3. Man hours spent in search _____

4. Do you think additional search might
 recover evidence? Yes _____ No _____

5. Signature A.E. Kerich

Perpetuation Record

Monument and accessories established. Include brief description of area. _____

Certified corner restoration certificate prepared: Yes _____ No X

Filed in county records of _____ Date _____ County Document No. _____

Identified on aerial photo No. _____ Which is filed at _____

Index No. W-8
(Alphabetical - Numerical)

LAND CORNER RECORD
(RECTANGULAR SURVEYS)

R9-7150-4 (Rev. 6/13/67)
 GPO 802-127

T. 141 N R. 31 W 5TH Mer. N.F. CHIPPEWA County CASS State MIN.
N.E. 1/4 Corner common to sections 32 and _____

EXISTING SURVEYS

Original Government Survey

Year surveyed _____
 Original monument _____
(Wood post, stone, pile of stones, pipe, etc.)

Bearing Trees

Species _____
 Diameter _____
 Bearing _____
 Distance _____

Subsequent Corner Restoration

Year surveyed 1984 By T. KERICK.
 Where filed or recorded _____
 Monument SET 2 1/2" x 5" GALV PIPE UP 26" W/BRASS CAP STP.
(Original, concrete post, iron rod, etc.)

Bearing Trees, Reference Objects

Species	<u>MAPLE</u>	<u>MAPLE</u>	<u>MAPLE</u>	<u>8" STEEL SIGN</u>
Diameter	<u>12"</u>	<u>8"</u>	<u>8"</u>	<u>POST</u>
Bearing	<u>S 38° W</u>	<u>N 67° E</u>	<u>S 1° W</u>	<u>NORTH</u>
Distance	<u>26.42 SPK.</u>	<u>16.04 SPK.</u>	<u>34.89 SPK.</u>	<u>2.82</u>



Original Evidence Found

Year of search _____ By _____
 Monument found _____

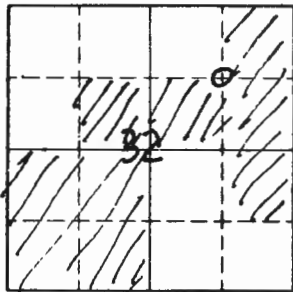
Original Bearing Trees Found

Species _____
 Diameter _____
 Bearing _____
 Distance _____

Evidence of Subsequent Corner Restoration Found

Year of search _____ By _____

Bearing Trees, Reference Objects



Sketch

○ Corner ▨ F.S. Land

Relation of Evidence to Record Features Along Section Lines

Section line to sections _____
 Object _____
 Record distance _____
 Measured distance _____

Other Evidence

Describe evidence of use and occupation such as roads, fences, clearings, timber cutting lines, plantations, etc.. Cite source of testimony if any. _____

At time of search:

1. Did you have the record description?

Yes _____ No _____

2. How was search area located?

Pacing, chaining, photos, maps,
 etc. _____

3. Man hours spent in search _____

4. Do you think additional search might

recover evidence? Yes _____ No _____

5. Signature A.E. Kerick

Perpetuation Record

Monument and accessories established. Include brief description of area. _____

Certified corner restoration certificate prepared: Yes _____ No X

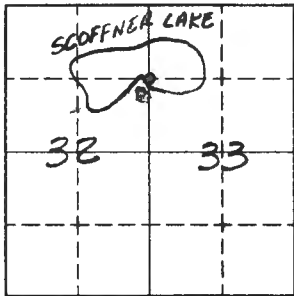
Filed in county records of _____ Date _____ County Document No. _____

Identified on aerial photo No. _____ Which is filed at _____

T. 141 R. 31 Mer. N.F. 5 County 33 State _____
NORTH 1/16 BET. Corner common to sections 32, 33 and _____

EXISTING SURVEYS

Original Government Survey	Original Evidence Found
Year surveyed _____ Original monument _____ <small>(Wood post, stone, pile of stones, pipe, etc.)</small>	Year of search _____ By _____ Monument found _____
<p style="text-align: center;">Bearing Trees</p> Species _____ Diameter _____ Bearing _____ Distance _____	<p style="text-align: center;">Original Bearing Trees Found</p> Species _____ Diameter _____ Bearing _____ Distance _____
Subsequent Corner Restoration	Evidence of Subsequent Corner Restoration Found
Year surveyed _____ By _____ Where filed or recorded _____ Monument _____ <small>(Original, concrete post, iron rod, etc.)</small>	Year of search <u>9-12-73</u> By <u>CK</u> <u>FOUND 20" N. PINE ON POINT IN LAKE</u> <u>NO POST FOUND AS IT FALLS IN</u> <u>LAKE - WHICH IS FLOODED BY BEAVER</u> <u>CHAINED 1975' NORTH OF APPROX. 1/4</u> <u>POST SHOULD BE AT 1628 WE STOP</u> <u>AT EDGE OF POND OFFSET EAST AROUND</u> <u>N. PINE</u> <u>20</u> <u>S69°W</u> <u>38'</u> <u>OLD FSLP</u>
<p style="text-align: center;">Bearing Trees, Reference Objects</p> Species _____ Diameter _____ Bearing _____ Distance _____	



Sketch

○ Corner ▨ F.S. Land

Relation of Evidence to Record Features Along Section Lines

Section line to sections -----
 Object -----
 Record distance -----
 Measured distance -----

Other Evidence

Describe evidence of use and occupation such as roads, fences, clearings, timber cutting lines, plantations, etc.. Cite source of testimony if any. 9-12-73
PUT NEW FSLP ON 20" N. P.N. APPROX N 1/16 IS N 69° E 38'

At time of search:

1. Did you have the record description?

Yes _____ No _____

2. How was search area located?

Pacing, chaining, photos, maps,
 etc. _____

3. Man hours spent in search _____

4. Do you think additional search might
 recover evidence? Yes _____ No _____

5. Signature _____

Perpetuation Record

Monument and accessories established. Include brief description of area. _____

Certified corner restoration certificate prepared: Yes _____ No _____

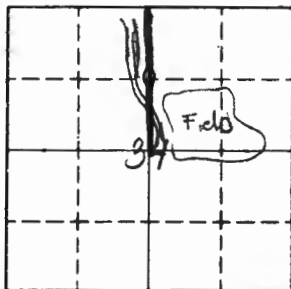
Filed in county records at _____ Date _____ County Document No. _____

Identified on aerial photo No. _____ Which is filed at _____

T. 141N R. 31W 5th Mer. N.F. chip. County Cass State MN.
Center North 1/4 Corner common to sections _____ and 534

EXISTING SURVEYS

Original Government Survey		Original Evidence Found	
Year surveyed. <u>1928 - County surveyor</u>		Year of search _____	By _____
Original monument <u>1 1/2" inside diam.</u> <small>(Wood post, stone, pile of stones, pipe, etc.)</small>		Monument found _____	
Bearing Trees		Original Bearing Trees Found	
Species _____		Species _____	
Diameter _____		Diameter _____	
Bearing _____		Bearing _____	
Distance _____		Distance _____	
Subsequent Corner Restoration		Evidence of Subsequent Corner Restoration Found	
Year surveyed. <u>1962</u> By <u>U.S.F.S.</u>		Year of search <u>4/15/80</u>	By <u>BAMA</u>
Where filed or recorded <u>St. Paul</u>		Fd. conc. mon. <u>& I.P. set in</u>	
Monument <u>6" x 60" cyl. conc. mon.</u> <small>(Original, concrete spot, iron rod, etc.)</small> <u>with 3" 13" c.</u>		<u>place. Fd. sign post with both</u>	
<u>old pipe alongside new mon.</u>		<u>signs south of corner.</u>	
		<u>Fd. both J.P. B.T.'s.</u>	
Bearing Trees, Reference Objects		Bearing Trees, Reference Objects	
Species <u>J.P.</u> <u>J.P.</u>		<u>J.P.</u> <u>J.P.</u>	
Diameter <u>13"</u> <u>13"</u>		<u>15"</u> <u>13"</u>	
Bearing <u>N42°E</u> <u>N56°W</u>		<u>N42E</u> <u>N56W</u>	
Distance <u>18.0'</u> <u>45.4'</u>		<u>18'</u> <u>45.4'</u>	



Sketch

○ Corner ▨ F.S. Land

Relation of Evidence to Record Features Along Section Lines

Section line to sections _____
 Object _____
 Record distance _____
 Measured distance _____

Other Evidence

Describe evidence of use and occupation such as roads, fences, clearings, timber cutting lines, plantations, etc.. Cite source of testimony if any. _____

Road west of corner about 50.0', runs N+S,

At time of search:

1. Did you have the record description?
 Yes No _____

2. How was search area located?
 Pacing, chaining, photos, maps,
 etc. L.T.S.

3. Man hours spent in search 0

4. Do you think additional search might
 recover evidence? Yes _____ No

5. Signature Gay Crama

Perpetuation Record

Monument and accessories established. Include brief description of area. _____

MKD NEW BT:
1 J.P., 10", 543°E AT 22.63' MKD. CNT 6534BT.

Sign Posts with prop. boundary + attention sign:
N 7.88' + S .85'

Lines N+S are F.S. STANDARD.

Certified corner restoration certificate prepared: Yes _____ No _____

Filed in county records at _____ Date _____ County Document No. _____

Identified on aerial photo No. _____ Which is filed at _____

T. 141 N R. 31 W 5th Mer. N.F. CHIPPEWA County CASS State MN.
W.P. ON W^{1/2} LINE Corner common to sections 31 and _____

EXISTING SURVEYS

Original Government Survey

Year surveyed _____
 Original monument _____
(Wood post, stone, pile of stones, pipe, etc.)

Bearing Trees

Species _____
 Diameter _____
 Bearing _____
 Distance _____

Subsequent Corner Restoration

Year surveyed 1921 By E. B. HORST
 Where filed or recorded CASS CO.
 Monument C.M.
(Original, concrete post, iron rod, etc.)

Bearing Trees, Reference Objects

Species _____
 Diameter _____
 Bearing _____
 Distance _____

Original Evidence Found

Year of search _____ By _____
 Monument found _____

Original Bearing Trees Found

Species _____
 Diameter _____
 Bearing _____
 Distance _____

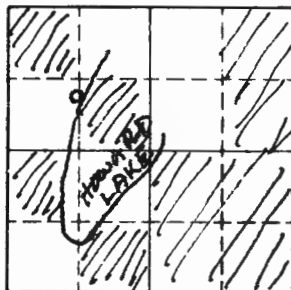
Evidence of Subsequent Corner Restoration Found

Year of search 1984 By T. KERICK - FD. 1921 MON.
SET 2 1/2" X 5' GALV. PIPE ON TRUE LINE. SET 1921
MON ON W. SIDE OF NEW MON. BRASS
CAP STP:



Bearing Trees, Reference Objects

<u>W. OAK</u>	<u>ASH</u>	<u>ASH</u>	<u>8' STEEL SIGN</u>
<u>6"</u>	<u>6"</u>	<u>7"</u>	<u>POST</u>
<u>N 67° W</u>	<u>N 35° W</u>	<u>N 12° E</u>	<u>NORTH</u>
<u>66.30 SPK</u>	<u>16.24 SPK</u>	<u>43.98 SPK</u>	<u>2.26</u>



Sketch

○ Corner ▨ F.S. Land

Relation of Evidence to Record Features Along Section Lines

Section line to sections _____
 Object _____
 Record distance _____
 Measured distance _____

Other Evidence

Describe evidence of use and occupation such as roads, fences, clearings, timber cutting lines, plantations, etc.. Cite source of testimony if any. _____

At time of search:

1. Did you have the record description?

Yes _____ No _____

2. How was search area located?

Pacing, chaining, photos, maps,
 etc. _____

3. Man hours spent in search _____

4. Do you think additional search might

recover evidence? Yes _____ No _____

5. Signature A.E. Heriel

Perpetuation Record

Monument and accessories established. Include brief description of area. _____

Certified corner restoration certificate prepared: Yes _____ No X

Filed in county records at _____ Date _____ County Document No. _____

Identified on aerial photo No. _____ Which is filed at _____

T. 141 N R. 31 W 5TH Mer. N.F. CHIPPEWA County CASS State MN.
W.C. TO C.W. 414 Corner common to sections 32 and _____

EXISTING SURVEYS

Original Government Survey

Year surveyed _____
 Original monument _____
(Wood post, stone, pile of stones, pipe, etc.)

Bearing Trees

Species _____
 Diameter _____
 Bearing _____
 Distance _____

Subsequent Corner Restoration

Year surveyed 1984 By T. KERICK
 Where filed or recorded _____
 Monument SET 2 1/2" x 5" GALV PIPE UP 18" w/ BRASS CAP STP.
(Original, concrete post, iron rod, etc.)

Bearing Trees, Reference Objects

Species	<u>BIRCH</u>	<u>W. OAK</u>	<u>ASH</u>	<u>8' STEEL SIGN</u>
Diameter	<u>10"</u>	<u>5"</u>	<u>14"</u>	<u>POST</u>
Bearing	<u>N 30° E</u> <u>N 31° E</u>	<u>N 8° E</u>	<u>S 87° E</u>	<u>NORTH</u>
Distance	<u>47.00 SPK</u> <u>51.91</u>	<u>29.72 SPK</u> <u>37.86</u>	<u>26.08 SPK</u> <u>41.33</u>	<u>4.18</u>

Original Evidence Found

Year of search _____ By _____
 Monument found _____


Original Bearing Trees Found

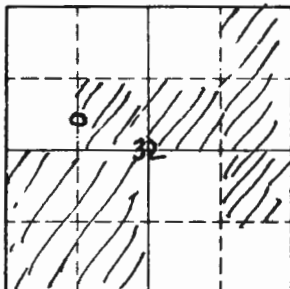
Species _____
 Diameter _____
 Bearing _____
 Distance _____

Evidence of Subsequent Corner Restoration Found

Year of search _____ By _____

Bearing Trees, Reference Objects





Sketch

○ Corner ▨ F.S. Land

Relation of Evidence to Record Features Along Section Lines

Section line to sections _____
 Object _____
 Record distance _____
 Measured distance _____

Other Evidence

Describe evidence of use and occupation such as roads, fences, clearings, timber cutting lines, plantations, etc.. Cite source of testimony if any. _____

At time of search:

1. Did you have the record description?

Yes _____ No _____

2. How was search area located?

Pacing, chaining, photos, maps,
 etc. _____

3. Man hours spent in search _____

4. Do you think additional search might

recover evidence? Yes _____ No _____

5. Signature A. E. Kessell

Perpetuation Record

Monument and accessories established. Include brief description of area. _____

Certified corner restoration certificate prepared: Yes _____ No X

Filed in county records at _____ Date _____ County Document No. _____

Identified on aerial photo No. _____ Which is filed at _____

Index No. X-1
(Alphabetical - Numerical)

BK# 2 PG# 78

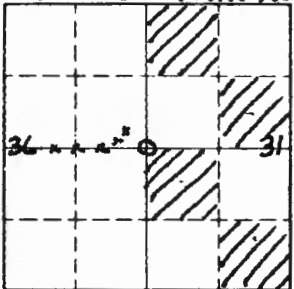
LAND CORNER RECORD
(RECTANGULAR SURVEYS)

RD-7150-4 (Rev. 6/13/67)
 GPO 802-127

T. 141 N R. 31 W 5th Mer. N.F. CHIPPEWA County CASS, HUBBARD State MINN.
44 Corner common to sections 31, T141N, R31W and 26, T141N, R32W

EXISTING SURVEYS					
Original Government Survey			Original Evidence Found		
Year surveyed <u>1871 G.R. STUNTE</u>			Year of search _____ By _____		
Original monument <u>POST</u> <small>(Wood post, stone, pile of stones, pipe, etc.)</small>			Monument found _____		
Bearing Trees			Original Bearing Trees Found		
Species	<u>W. BIRCH</u>	<u>Y. PINE</u>	Species	_____	_____
Diameter	<u>7"</u>	<u>15"</u>	Diameter	_____	_____
Bearing	<u>N 65° E</u>	<u>N 68° W</u>	Bearing	_____	_____
Distance	<u>68 LKS</u> <u>44.88 ft.</u>	<u>18 LKS</u> <u>11.88 ft.</u>	Distance	_____	_____
Subsequent Corner Restoration			Evidence of Subsequent Corner Restoration Found		
Year surveyed <u>1915</u> By <u>HARRY S. TODD</u>			Year of search <u>1921</u> By <u>E.B. HORST (BOOK C, Pg. 445)</u>		
Where filed or recorded <u>HUBBARD CO.</u>			<u>FD. WOOD STAKE - SET 2" x 48" IRON MON.</u>		
Monument <u>POPLAR STAKE (SET LOST)</u> <small>(Original, concrete post, iron rod, etc.)</small>			<u>1959 - HAROLD CURO - FD I.M. - SET C.I.P FILLED W/CON.</u>		
_____			<u>1962 - R.H. McDONALD - FD. MON & BTS. - N.E. CEDAR POST</u>		
_____			<u>SHOULD BE N 52° E</u>		
_____			<u>1984 - T. MILLER - FD. MON & CEDAR POSTS, J. PINE STP.</u>		
Bearing Trees, Reference Objects			Bearing Trees, Reference Objects		
Species	<u>J. PINE</u>	<u>N. PINE</u>	¹⁹⁵⁹ J. PINE	¹⁹⁵⁹ CEDAR POST	¹⁹⁵⁹ CEDAR POST
Diameter	<u>6"</u>	<u>4"</u>	<u>8"</u>	<u>4" x 4" x 160"</u>	<u>4" x 4" x 160"</u>
Bearing	<u>S 29° 12' W</u>	<u>S 61° 15' E</u>	<u>S 21° 41' W</u>	<u>S 49° 32' E</u>	<u>N 41° 57' E</u>
Distance	<u>53.75'</u>	<u>58.0'</u>	<u>32.20'</u>	<u>19.50'</u>	<u>17.60'</u>
<u>cert. & scope filed 3/22/60 Document # 26</u>					

T141N R32W T141N R31W



Sketch

○ Corner ▨ F.S. Land

Relation of Evidence to Record Features Along Section Lines

Section line to sections _____

Object _____

Record distance _____

Measured distance _____

Other Evidence

Describe evidence of use and occupation such as roads, fences, clearings, timber cutting lines, plantations, etc.. Cite source of testimony if any. COR IS ON W. SLOPE OF STEEP HILL. FIELD AND Fe LINE RUNS FROM WEST TOWARD COR, BUT Fe STOPS AND FOLLOWS BASE OF HILL AND RUNS NORTH

At time of search:

1. Did you have the record description?
Yes X No _____

2. How was search area located?
Pacing, chaining, photos, maps, etc. MAPS, PACING, COMPASS

3. Man hours spent in search 2

4. Do you think additional search might recover evidence? Yes _____ No X

5. Signature A.C. Kenih

Perpetuation Record

1984

Monument and accessories established. Include brief description of area. LEFT MON. AS FOUND - SET NEW B.T.S.: (2544°)

6" MAPLE	N 1° E	50.05	TO SPK.
8" BIRCH	S 86° E	10.13	" "
8" R. OAK	S 1° W	66.69	" "
8" STEEL SIGN POST	N 78° E	3.60	
" " " "	SOUTH	3.53	

Certified corner restoration certificate prepared: Yes X No _____

Filed in county records at CASS CO. Date 3/25/85 County Document No. 280493

Identified on aerial photo No. _____ Which is filed at _____

Index No. X-1,2
(Alphabetical - Numerical)

BK#4 PG#11

LAND CORNER RECORD
(RECTANGULAR SURVEYS)R9-7150-4 (Rev. 6/13/67)
GPO 802-127T. 141N R. 31W 5th Mer. N.F. CHIPPEWA County CASS State MN.
W.C. TO C.W. 1/4 Corner common to sections 31 and _____

EXISTING SURVEYS

Original Government Survey

Year surveyed _____
Original monument _____
(Wood post, stone, pile of stones, pipe, etc.)

Bearing Trees

Species _____
Diameter _____
Bearing _____
Distance _____

Subsequent Corner Restoration

Year surveyed 1921 By E. B. HORST
Where filed or recorded CASS CO.
Monument BET I.M.
(Original, concrete post, iron rod, etc.)

Bearing Trees, Reference Objects

Species _____
Diameter _____
Bearing _____
Distance _____

Original Evidence Found

Year of search _____ By _____
Monument found _____

Original Bearing Trees Found

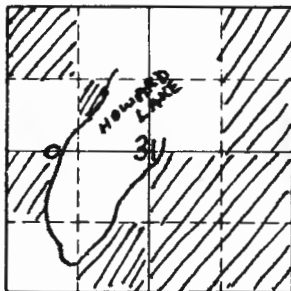
Species _____
Diameter _____
Bearing _____
Distance _____

Evidence of Subsequent Corner Restoration Found

Year of search 1959 By H. CURO - FD 1921 I.M.
REPLACED w/ 2 3/4" x 5' GALV. PIPE w/ BRASS CAP
Certificates filed 3/22/60 Document # 27
1962 - R.H. McDONALD - FD MON. & B.T'S.

Bearing Trees, Reference Objects

ELM	ELM <small>(SHOULD BE GRASS)</small>	W. PINE
14"	6"	14"
S62°36'W	S84°33'W	S59°14'E
45.75	46.50	14.95



Sketch

○ Corner ▨ F.S. Land

Relation of Evidence to Record Features Along Section Lines

Section line to sections _____
 Object _____
 Record distance _____
 Measured distance _____

Other Evidence

Describe evidence of use and occupation such as roads, fences, clearings, timber cutting lines, plantations, etc.. Cite source of testimony if any. _____

At time of search:

1. Did you have the record description?

Yes _____ No _____

2. How was search area located?

Pacing, chaining, photos, maps,
 etc. _____

3. Man hours spent in search _____

4. Do you think additional search might
 recover evidence? Yes _____ No _____


5. Signature G.E. Kerick

Perpetuation Record

Monument and accessories established. Include brief description of area. 1984-
T. KERICK - SET A 2 1/2" X 5' GALV. PIPE UP 18" AT TRUE POS. LEFT 1959
MON AS FOUND. BRASS CAP OF NEW MON. STD.:

RT NEW TIES:

1959 B.T.:	6" ASH (NDW 7")	N 83° W	39.49	SPK
1969 B.T.:	14" ELM	S 67° W	37.89	"
1959 B.T.:	14" W. PINE	S 72° E	20.15	"
	6' STEEL SIGN POST	EAST	2.35'	



Certified corner restoration certificate prepared: Yes _____ No X

Filed in county records at _____ Date _____ County Document No. _____

Identified on aerial photo No. _____ Which is filed at _____

Index No. X-34
(Alphabetical - Numerical)BK #4 PG #12 LAND CORNER RECORD
(RECTANGULAR SURVEYS)R9-7150-4 (Rev. 6/13/67)
GPO 802-127T. 141 N R. 31 W 5TH Mer. N.F. CHIPPEWA County CASS State MN.
W.C. TO C/4 Corner common to sections 31 and _____

EXISTING SURVEYS

Original Government Survey

Year surveyed _____
Original monument _____
(Wood post, stone, pile of stones, pipe, etc.)

Bearing Trees

Species _____
Diameter _____
Bearing _____
Distance _____

Subsequent Corner Restoration

Year surveyed 1921 By E.B. HORST
Where filed or recorded CASS CO.
Monument SET I.M.
(Original, concrete post, iron rod, etc.)

Bearing Trees, Reference Objects

Species _____
Diameter _____
Bearing _____
Distance _____

Original Evidence Found

Year of search _____ By _____
Monument found _____

Original Bearing Trees Found

Species _____
Diameter _____
Bearing _____
Distance _____

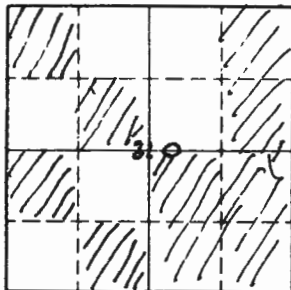
Evidence of Subsequent Corner Restoration Found

Year of search 1959 By H. CURO - FD 1921 I.M.
REPLACED w/ 2 3/4" X 5' GALV. PIPE w/ BRASS CAP
1962 - R.H. McDONALD - FD BRASS MON. SET 6" STEEL SIGN POST
Certificate filed 3/22/60 document #28 5790w 2.45'
1981 - G. STEPHENSON - USED MON IN PLAT OF HOWARD
LAKE SHORES

Bearing Trees, Reference Objects

ELM		W. PINE
6"	12"	9"
N 29° 45' E	N 74° 23' E	S 24° 03' W
10.80	41.0	9.00

C.



Sketch

○ Corner ▨ F.S. Land

Relation of Evidence to Record Features Along Section Lines

Section line to sections _____
 Object _____
 Record distance _____
 Measured distance _____

Other Evidence

Describe evidence of use and occupation such as roads, fences, clearings, timber cutting lines, plantations, etc.. Cite source of testimony if any. _____

At time of search:

1. Did you have the record description?

Yes _____ No _____

2. How was search area located?

Pacing, chaining, photos, maps, etc. _____

3. Man hours spent in search _____

4. Do you think additional search might recover evidence? Yes _____ No _____

5. Signature C.E. Kerick

Perpetuation Record

Monument and accessories established. Include brief description of area. 1984-

T. KERICK - FD 1959 MON 0.65' S. OF TRUE LINE - LEFT AS FOUND.


FOUND 3 UNRECORDED B.T.S.:

14" SPRUCE N 5° W 73.66 TO SP.

18" SPRUCE S 57° E 3.04 " "

20" W. PINE S 2° W 32.21 " "

6' STEEL SIGN POST N 76° E 5.48



Certified corner restoration certificate prepared: Yes _____ No X

Filed in county records at _____ Date _____ County Document No. _____

Identified on aerial photo No. _____ Which is filed at _____

Index No. X-4
(Alphabetical - Numerical)

BK#3 PG#32

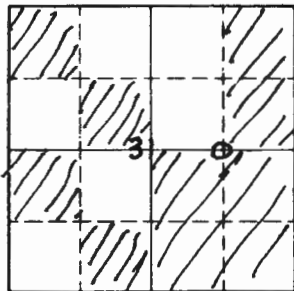
LAND CORNER RECORD
(RECTANGULAR SURVEYS)

RD-7150-4 (Rev. 6/13/67)
 GPO 802-127

T. 141 N R. 31 W 5TH Mer. N.F. CHIPPEWA County CASS State MN.
C.E. YIL Corner common to sections 31 and _____

EXISTING SURVEYS

Original Government Survey	Original Evidence Found
Year surveyed _____	Year of search _____ By _____
Original monument _____ <small>(Wood post, stone, pile of stones, pipe, etc.)</small>	Monument found _____
Bearing Trees	Original Bearing Trees Found
Species _____	Species _____
Diameter _____	Diameter _____
Bearing _____	Bearing _____
Distance _____	Distance _____
Subsequent Corner Restoration	Evidence of Subsequent Corner Restoration Found
Year surveyed <u>1921</u> By <u>E. B. HORST</u>	Year of search <u>1962</u> By <u>P. MEYERS - FD 1921 I. P.</u>
Where filed or recorded <u>CASS CO.</u>	<u>SET 2" X 6' GALV. PIPE W/BRASS CAP.</u>
Monument <u>SET I. M.</u> <small>(Original, concrete post, iron rod, etc.)</small>	<u>Certificate filed 12/10/62 Document # B1</u>
Bearing Trees, Reference Objects	Bearing Trees, Reference Objects
Species _____	<u>J. PINE</u> <u>72" STEEL</u> <u>72" STEEL</u>
Diameter _____	<u>12"</u> <u>SIGN POST</u> <u>SIGN POST</u>
Bearing _____	<u>N 10 1/2° E</u> <u>NORTH</u> <u>S 79° W</u>
Distance _____	<u>19.3</u> <u>2.15</u> <u>2.85</u>



Sketch

○ Corner ▨ F.S. Land

Relation of Evidence to Record Features Along Section Lines

Section line to sections _____
 Object _____
 Record distance _____
 Measured distance _____

Other Evidence

Describe evidence of use and occupation such as roads, fences, clearings, timber cutting lines, plantations, etc.. Cite source of testimony if any. _____

At time of search:

1. Did you have the record description?

Yes _____ No _____

2. How was search area located?

Pacing, chaining, photos, maps,
 etc. _____

3. Man hours spent in search _____

4. Do you think additional search might
 recover evidence? Yes _____ No _____


5. Signature A.E. Kerick

Perpetuation Record

Monument and accessories established. Include brief description of area. 1984
T. KERICK - RESET 1962 MON AT TRUE POS. LEFT 1921 I.P. AT ORIG POS.
1962 S.T. 12" J. PINE (NOW 14" DEAD STUB) N 62° E 19.04 RESTAMPED CAP:

NEW S.T.s:

7" R. OAK	N 62° E	24.48	TO SPK.
5" W. OAK	S 27° E	29.82	" "
8" BIRCH	S 40° W	26.69	" "
8" STEEL SIGN POST	NORTH	3.10	
8" " " "	S 59° W	1.48	



Certified corner restoration certificate prepared: Yes _____ No X

Filed in county records at _____ Date _____ County Document No. _____

Identified on aerial photo No. _____ Which is filed at _____

Index No. X-5
(Alphabetical - Numerical)

BK#2 PG#9

LAND CORNER RECORD
(RECTANGULAR SURVEYS)

RD-7150-4 (Rev. 6/13/67)
 GPO 802-127

T. 141 N R. 31 W 5th Mer. N.F. CHIPPEWA County CASS State MN.
Y4 Corner common to sections 31 and 32

EXISTING SURVEYS

Original Government Survey
 Year surveyed 1873 P. H. CONGER
 Original monument POST
(Wood post, stone, pile of stones, pipe, etc.)

Bearing Trees
 Species SOFT MAPLE LYNN
 Diameter 5" 6"
 Bearing N 70° E S 16° W
 Distance 15 LKS 19 LKS
9.9' 12.54'

Subsequent Corner Restoration
 Year surveyed 1921 By E. B. HORST
 Where filed or recorded CASS COUNTY
 Monument IRON MON. (RECORD BOOK "C", Pg. 453)
(Original, concrete post, iron rod, etc.)

Bearing Trees, Reference Objects
 Species _____
 Diameter _____
 Bearing _____
 Distance _____

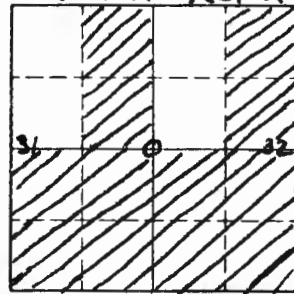
Original Evidence Found
 Year of search _____ By _____
 Monument found _____

Original Bearing Trees Found
 Species _____
 Diameter _____
 Bearing _____
 Distance _____

Evidence of Subsequent Corner Restoration Found
 Year of search 1962 By PETER J. MEYER
FD. IRON SET IN 1921. REPLACED W/ 2" X 5' C.I.P.
FILLED W/ CONCRETE
Certificate filed 12/10/62 Document # 84
1964 - T. KERICK - FD. C.I.P. & B.T.'S & STEEL SIGN POST
MON. UP 18"

Bearing Trees, Reference Objects
R. PINE OAK 72" STEEL SIGN
19" 9" POST W/ SIGNS
S 73° E S 74° W NORTH
32.5' 21.2' 1.75'

T141N R31W



Sketch

○ Corner ▨ F.S. Land

Relation of Evidence to Record Features Along Section Lines

Section line to sections _____

Object _____

Record distance _____

Measured distance _____

Other Evidence

Describe evidence of use and occupation such as roads, fences, clearings, timber cutting lines, plantations, etc.. Cite source of testimony if any. _____

At time of search:

1. Did you have the record description?
Yes X No _____

2. How was search area located?
Pacing, chaining, photos, maps,
etc. MAPS, TRAVERSING

3. Man hours spent in search 1

4. Do you think additional search might
recover evidence? Yes _____ No X

5. Signature A.E. Kessick

Perpetuation Record

Monument and accessories established. Include brief description of area. SET 8" STEEL SIGN POST 4" SIGNS 54-2, 54-9 E. 2.79' SET ONE NEW B.T. 8" MAPLE, S14°W, 36.04' TO BPK (SCRIBED S 31, B.T. - 75.74°). AREA HEAVILY WOODED

Certified corner restoration certificate prepared: Yes X No _____

Filed in county records at Cass, CO. Date 2/25/85 County Document No. 280494

Identified on aerial photo No. _____ Which is filed at _____

Index No. X-5,6
(Alphabetical - Numerical)

LAND CORNER RECORD
(RECTANGULAR SURVEYS)

RD-7150-4 (Rev. 6/13/67)
 GPO 802-127

T. 141N R. 31W 5th Mer. N.F. CHIPPEWA County CASS State MN.
W.P. ON E-W 1/4 LINE Corner common to sections 32 and _____

EXISTING SURVEYS

Original Government Survey

Year surveyed _____

Original monument _____
(Wood post, stone, pile of stones, pipe, etc.)

Bearing Trees

Species _____

Diameter _____

Bearing _____

Distance _____

Original Evidence Found

Year of search _____ By _____

Monument found _____

Original Bearing Trees Found

Species _____

Diameter _____

Bearing _____

Distance _____

Subsequent Corner Restoration

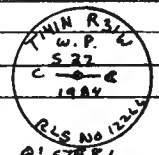
Year surveyed 1984 By T. KERICK

Where filed or recorded _____

Monument SET 2 1/2" x 5' GALV. PIPE UP 18" w/ BRASS CAP STD.
(Original, concrete post, iron rod, etc.)

Evidence of Subsequent Corner Restoration Found

Year of search _____ By _____

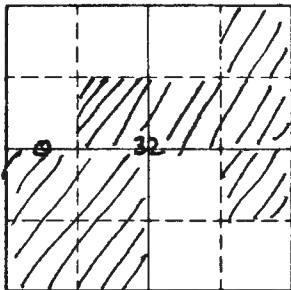


Bearing Trees, Reference Objects

Species	<u>BIRCH</u>	<u>W. PINE</u>	<u>ELM</u>	<u>8' STEEL</u>
Diameter	<u>5"</u>	<u>5"</u>	<u>14"</u>	<u>SIGN POST</u>
Bearing	<u>N 22° E</u>	<u>N 54° E</u>	<u>S 18° W 3° E</u>	<u>WEST</u>
Distance	<u>9.62 SPR</u>	<u>23.54 SPR</u>	<u>13.04 SPR</u>	<u>3.75</u>

Bearing Trees, Reference Objects

Species	_____	_____	_____	_____
Diameter	_____	_____	_____	_____
Bearing	_____	_____	_____	_____
Distance	_____	_____	_____	_____



Sketch

○ Corner ▨ F.S. Land

Relation of Evidence to Record Features Along Section Lines

Section line to sections _____
 Object _____
 Record distance _____
 Measured distance _____

Other Evidence

Describe evidence of use and occupation such as roads, fences, clearings, timber cutting lines, plantations, etc.. Cite source of testimony if any. _____

At time of search:

1. Did you have the record description?

Yes _____ No _____

2. How was search area located?

Pacing, chaining, photos, maps,
 etc. _____

3. Man hours spent in search _____

4. Do you think additional search might

recover evidence? Yes _____ No _____

5. Signature G.E. Keril

Perpetuation Record

Monument and accessories established. Include brief description of area. _____

Certified corner restoration certificate prepared: Yes _____ No X

Filed in county records at _____ Date _____ County Document No. _____

Identified on aerial photo No. _____ Which is filed at _____

Index No. X-7
(Alphabetical - Numerical)

LAND CORNER RECORD
(RECTANGULAR SURVEYS)

R9-7150-4 (Rev. 6/13/67)
 GPO 802-127

T. 141 N R. 31 W 5TH Mer. N.F. CHIPPEWA County CASS State MN.
CY4 Corner common to sections 32 and _____

EXISTING SURVEYS

Original Government Survey

Year surveyed _____
 Original monument _____
(Wood post, stone, pile of stones, pipe, etc.)

Bearing Trees

Species _____
 Diameter _____
 Bearing _____
 Distance _____

Subsequent Corner Restoration

Year surveyed 1984 By T. KERICK
 Where filed or recorded _____
 Monument SET 2 1/2" X 5" GALV. PIPE UP 24" W/ BRASS CAP STP.
(Original, concrete post, iron rod, etc.)

Bearing Trees, Reference Objects

Species	<u>R. OAK</u>	<u>W. OAK</u>	<u>R. OAK</u>	<u>A' STEEL SIGN</u>
Diameter	<u>8 10"</u>	<u>6"</u>	<u>7"</u>	<u>POSTS:</u>
Bearing	<u>N 70° W</u>	<u>N 22° E</u>	<u>S 56° W</u>	<u>SOUTH - 3.68</u>
Distance	<u>22.29 SPK</u>	<u>44.43 SPK</u>	<u>29.79 SPK</u>	<u>EAST - 4.02</u>



Original Evidence Found

Year of search _____ By _____
 Monument found _____

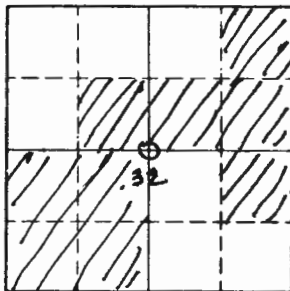
Original Bearing Trees Found

Species _____
 Diameter _____
 Bearing _____
 Distance _____

Evidence of Subsequent Corner Restoration Found

Year of search _____ By _____

Bearing Trees, Reference Objects



Sketch

○ Corner ▨ F.S. Land

Relation of Evidence to Record Features Along Section Lines

Section line to sections _____
 Object _____
 Record distance _____
 Measured distance _____

Other Evidence

Describe evidence of use and occupation such as roads, fences, clearings, timber cutting lines, plantations, etc.. Cite source of testimony if any. _____

At time of search:

1. Did you have the record description?

Yes _____ No _____

2. How was search area located?

Pacing, chaining, photos, maps,
 etc. _____

3. Man hours spent in search _____

4. Do you think additional search might

recover evidence? Yes _____ No _____

5. Signature A.E. Kerish

Perpetuation Record

Monument and accessories established. Include brief description of area. _____

Certified corner restoration certificate prepared: Yes _____ No X

Filed in county records at _____ Date _____ County Document No. _____

Identified on aerial photo No. _____ Which is filed at _____

Index No. X-8
(Alphabetical - Numerical)LAND CORNER RECORD
(RECTANGULAR SURVEYS)R9-7150-4 (Rev. 6/13/67)
GPO 802-127T. 141N R. 31W 5TH Mer. N.F. CHIPPEWA County CASS State MN.
C.E. Y16 Corner common to sections 32 and _____

EXISTING SURVEYS

Original Government Survey

Year surveyed _____
Original monument _____
(Wood post, stone, pile of stones, pipe, etc.)

Bearing Trees

Species _____
Diameter _____
Bearing _____
Distance _____

Subsequent Corner Restoration

Year surveyed 1984 By T. KERICK
Where filed or recorded _____
Monument BET 2 1/2" X 5" GALV PIPE W/ BRASS CAP STR.:
(Original, concrete post, iron rod, etc.)

Bearing Trees, Reference Objects

Species BIRCH MAPLE R. OAK 8" STEEL SIGN POST
Diameter 5" 7" 6" SOUTH - 4.45
Bearing N 19° E S 85° E S 40° E WEST - 3.53
Distance 29.55 SPK 34.14 SPK 38.84 SPK

Original Evidence Found

Year of search _____ By _____
Monument found _____

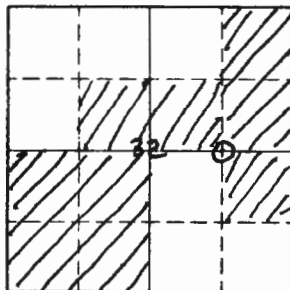
Original Bearing Trees Found

Species _____
Diameter _____
Bearing _____
Distance _____

Evidence of Subsequent Corner Restoration Found

Year of search _____ By _____

Bearing Trees, Reference Objects



Sketch

○ Corner ▨ F.S. Land

Relation of Evidence to Record Features Along Section Lines

Section line to sections _____
 Object _____
 Record distance _____
 Measured distance _____

Other Evidence

Describe evidence of use and occupation such as roads, fences, clearings, timber cutting lines, plantations, etc.. Cite source of testimony if any. _____

At time of search:

1. Did you have the record description?

Yes _____ No _____

2. How was search area located?

Pacing, chaining, photos, maps,
 etc. _____

3. Man hours spent in search _____

4. Do you think additional search might

recover evidence? Yes _____ No _____

5. Signature *A. E. Kerich*

Perpetuation Record

Monument and accessories established. Include brief description of area. _____

Certified corner restoration certificate prepared: Yes _____ No X

Filed in county records at _____ Date _____ County Document No. _____

Identified on aerial photo No. _____ Which is filed at _____

Index No. X-9
(Alphabetical - Numerical)

LAND CORNER RECORD
(RECTANGULAR SURVEYS)

RD-7150-4 (Rev. 6/13/67)
GPO 802-127

T. 141 N R. 31 W 5th Mer. N.F. CHIPPEWA County CASS State MN.
44 Corner common to sections 32 and 33

EXISTING SURVEYS

Original Government Survey

Year surveyed 1873 P. H. CONGER

Original monument POST
(Wood post, stone, pile of stones, pipe, etc.)

Bearing Trees

Species	<u>W PINE</u>	<u>N. PINE</u>	_____
Diameter	<u>40"</u>	<u>16"</u>	_____
Bearing	<u>S 70° E</u>	<u>S 20° E</u>	_____
Distance	<u>20 LKS</u>	<u>30 LKS</u>	_____
	<u>13.2'</u>	<u>19.8'</u>	_____

Subsequent Corner Restoration

Year surveyed _____ By _____

Where filed or recorded _____

Monument _____
(Original, concrete post, iron rod, etc.)

Bearing Trees, Reference Objects

Species	_____	_____	_____
Diameter	_____	_____	_____
Bearing	_____	_____	_____
Distance	_____	_____	_____

Original Evidence Found

Year of search 1961 By R. H. McDONALD

Monument found NOTHING
1973 - C. R. KRAUSE - NOTHING, 1984 - T. MILLER (NOTHING)

Original Bearing Trees Found

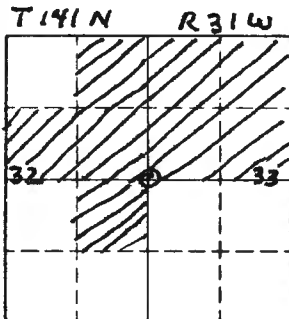
Species	<u>NOTHING</u>	_____	_____
Diameter	_____	_____	_____
Bearing	_____	_____	_____
Distance	_____	_____	_____

Evidence of Subsequent Corner Restoration Found

Year of search _____ By _____

Bearing Trees, Reference Objects

Species	_____	_____	_____
Diameter	_____	_____	_____
Bearing	_____	_____	_____
Distance	_____	_____	_____



Sketch

○ Corner ▨ F.S. Land

Relation of Evidence to Record Features Along Section Lines

Section line to sections _____
 Object _____
 Record distance _____
 Measured distance _____

Other Evidence

Describe evidence of use and occupation such as roads, fences, clearings, timber cutting lines, plantations, etc.. Cite source of testimony if any. _____

At time of search:

1. Did you have the record description?

Yes X No _____

2. How was search area located?

Pacing, chaining, photos, maps,
 etc. TRAVERSING, MAPS

3. Man hours spent in search 4

4. Do you think additional search might recover evidence? Yes _____ No X

5. Signature G.E. Keink

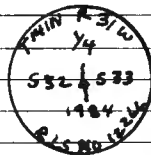
Perpetuation Record

Monument and accessories established. Include brief description of area. 1984
GET BY PROP

A 2 1/2" X 5' GALV. PIPE UP 18" W/BRASS CAP. CAP STP.:

NEW B.T.S.: (26.514°)

<u>10" R. OAK</u>	<u>N 68°W</u>	<u>13.22</u>	<u>TO SPK</u>
<u>14" R. OAK</u>	<u>N 61°E</u>	<u>36.80</u>	<u>" "</u>
<u>6" DBL. W. OAK</u>	<u>S 41°W</u>	<u>42.52</u>	<u>" "</u>
<u>8' STEEL SIGN POST</u>	<u>SOUTH</u>	<u>3.94</u>	



MON IS 9' N. OF
SMALL SWAMP

Certified corner restoration certificate prepared: Yes X No _____

Filed in county records at Cass CO. Date 2/26/85 County Document No. 280495

Identified on aerial photo No. _____ Which is filed at _____

T. 141 R. 31 Mer. N.F. _____ County _____ State _____
QUARTER BET. Corner common to sections 32, 33, and _____

EXISTING SURVEYS

Original Government Survey

Year surveyed 1873
 Original monument WOOD POST
(Wood post, stone, pile of stones, pipe, etc.)

Bearing Trees

Species <u>W. PINE</u>	<u>N. PINE</u>
Diameter <u>40</u>	<u>16</u>
Bearing <u>S 70° E</u>	<u>S 20 E</u>
Distance <u>20</u>	<u>30</u>
<u>13.2</u>	<u>19.8</u>

Subsequent Corner Restoration

Year surveyed _____ By _____
 Where filed or recorded _____
 Monument _____
(Original, concrete post, iron rod, etc.)

Bearing Trees, Reference Objects

Species _____
 Diameter _____
 Bearing _____
 Distance _____

Original Evidence Found

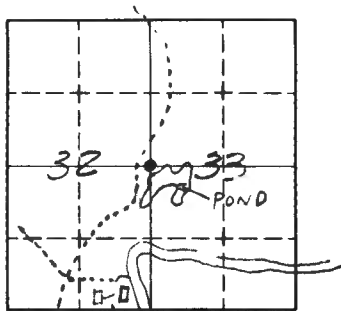
Year of search _____ By _____
 Monument found _____

Original Bearing Trees Found

Species _____
 Diameter _____
 Bearing _____
 Distance _____

Evidence of Subsequent Corner Restoration Found

Year of search 9-11-73 By CK-LW
FOUND 20" W. PINE PARTLY DEAD
FSLP STATES COR. IS N 37° W 50 IKS.
NO EVIDENCE FOUND OF ORIGINAL BT'S.
FOUND 3" OAK POST ON GROUND BY C.C.R.
BURNED PINE STUMP S 20 E - 22' NO
MARKS - NO SIGN OF PINE S 70° E
PINE ST. W. PINE
LARGE 20
S 20 E S 37 E
2' 33'
F.S.L.P.



Sketch
 ○ Corner ▨ F.S. Land

Relation of Evidence to Record Features Along Section Lines

Section line to sections NORTH SOUTH
 Object POND POND
 Record distance 11 CHS 12 CHS.
 Measured distance _____

Other Evidence

Describe evidence of use and occupation such as roads, fences, clearings, timber cutting lines, plantations, etc.. Cite source of testimony if any. 9-11-73
WALKED TO AREA OF 1/4 COR. FROM SOUTH ON OLD WOODS TRAIL - FOUND 20' L
LYING ON GROUND AT WEST SIDE OF PINE - TAG 5 FT
APPROX. COR. IS N37°W 50 YDS. - FOUND 3' OF POST
48" HIGH 4" DIA. - NO MARKS - NO ORIGINAL EVIDENCE
FOUND AT T'S TRAIL - MORE SEARCH NEEDED
APPROX. COR. IS 50' NORTH OF BEAVER DAM AT NORTH SIDE

Perpetuation Record

Monument and accessories established. Include brief description of area. _____
ADV 100' EAST OF WOODS TRAIL NORTH-SOUTH
FOUND ANCHOR FOR TELEPHONE POLE NE OF COR.
20' EAST OF ROAD - ROAD GOOD FOR CUSHMAN OR 4 WHEEL
OUT - WILL CHAIN NORTH TO SEC COR. TO CHECK TIES
AS I DON'T BELIEVE THIS IS THE TRUE LOCATION FOR 1/4
TO CLOSE TO SWAMP AT THIS POINT
TRUE POINT FOR 1/4 COR. IS 600' NORTH OF 20" W. PINE
AND AT EAST USE OF TRAIL ON RIDGE BY TRAIL

Certified corner restoration certificate prepared: Yes _____ No NORTH
 Filed in county records at _____ Date _____ County Document No. _____
 Identified on aerial photo No. _____ Which is filed at _____

At time of search:

1. Did you have the record description?

Yes No _____

2. How was search area located?

Pacing, chaining, photos, maps, etc.

3. Man hours spent in search 1

4. Do you think additional search might recover evidence? Yes No _____

5. Signature CURT KRAUSE

Index No. X-9
(Alphabetical - Numerical)BOOK #1
PAGE #69
57%LAND CORNER RECORD
(RECTANGULAR SURVEYS)

RS-5680-11 (5/12/64)

T. 141 R. 31 Mer. N.F. Chippewa County Cass State Minnesota
Quarter Corner common to sections 32, 33 and

EXISTING SURVEYS

Original Government Survey

Year surveyed _____
Original monument Post
(Wood post, stone, pile of stones, pipe, etc.)

Bearing Trees

Species W. Pine N. Pine
Diameter 40" 16"
Bearing S70°E S20°E
Distance 20 LKs 30 LKs

Subsequent Corner Restoration

Year surveyed _____ By _____
Where filed or recorded _____
Monument _____
(Original, concrete post, iron rod, etc.)

Bearing Trees, Reference Objects

Species _____
Diameter _____
Bearing _____
Distance _____

Original Evidence Found

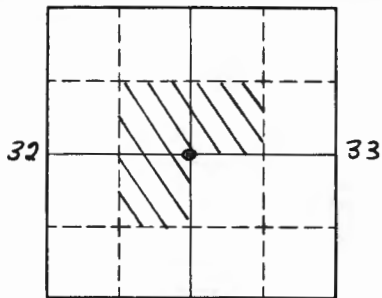
Year of search 1961 By Robert McDonald
Monument found NONE

Original Bearing Trees Found

Species _____
Diameter _____
Bearing _____
Distance _____

Evidence of Subsequent Corner Restoration Found

Year of search _____ By _____



Sketch

○ Corner ▨ F.S. Land

Relation of Evidence to Record Features Along Section Lines

Section line to sections _____
 Object _____
 Record distance _____
 Measured distance _____

Other Evidence

Describe evidence of use and occupation such as roads, fences, clearings, timber cutting lines, plantations, etc.. Cite source of testimony if any. FOUND F.S. PASTER
ON WEST SIDE OF 30" W. PINE SAYING
CORNER IS 50 LKS NORTH.

At time of search:

1. Did you have the record description?
 Yes No _____

2. How was search area located?
 Pacing, chaining, photos, maps,
 etc. CHAINING MAPS

3. Man hours spent in search 3

4. Do you think additional search might
 recover evidence? Yes _____ No

5. Signature [Handwritten Signature]

Perpetuation Record

Monument and accessories established. Include brief description of area. _____

Certified corner restoration certificate prepared: Yes _____ No _____

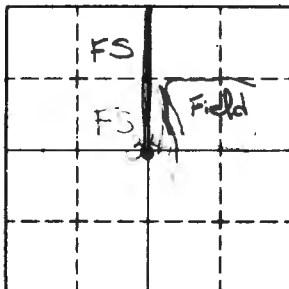
Filed in county records at _____ Date _____ County Document No. _____

Identified on aerial photo No. _____ Which is filed at _____

Index No. X-15
(Alphabetical - Numerical)LAND CORNER RECORD
(RECTANGULAR SURVEYS)R9-7150-4 (Rev. 6/13/67)
GPO 502-127T. 141N R. 31W 5th Mer. N.F. Chip. County Cass State MN.
Center 1/4 Corner common to sections _____ and 34

EXISTING SURVEYS

Original Government Survey		Original Evidence Found	
Year surveyed <u>1938</u>	By <u>U.S. G.S.</u>	Year of search _____	By _____
Original monument <u>2" x 4" wood post</u> <small>(Wood post, stone, pile of stones, pipe, etc.)</small>		Monument found _____	
Bearing Trees		Original Bearing Trees Found	
Species _____	_____	Species _____	_____
Diameter _____	_____	Diameter _____	_____
Bearing _____	_____	Bearing _____	_____
Distance _____	_____	Distance _____	_____
Subsequent Corner Restoration		Evidence of Subsequent Corner Restoration Found	
Year surveyed <u>1962</u>	By <u>U.S.G.S.</u>	Year of search <u>7</u>	By <u>AMH, H.C., North</u>
Where filed or recorded <u>T. 141N R. 31W</u>			
Monument <u>2" x 4" cedar post</u> <small>(Original, concrete post, man, etc.)</small>		<u>Fd. conc. mon. 16" above grd. set in place.</u>	
<u>on center B.C.</u>			
<u>Cedar post 4x4, 4x4</u>			
<u>T 2.1', I.P. set along</u>			
Bearing Trees, Reference Objects		Bearing Trees, Reference Objects	
Species <u>J.P.</u>	<u>OAK</u>	<u>J.P. Stk.</u>	<u>OAK</u>
Diameter <u>13"</u>	<u>8"</u>	<u>10"</u>	
Bearing <u>S71°W</u>	<u>N49°E</u>	<u>S71°W</u>	<u>N49°E</u>
Distance <u>91.05'</u>	<u>8.1'</u>	<u>91.05'</u>	<u>8.1'</u>



Sketch

○ Corner  F.S. Land

Relation of Evidence to Record Features Along Section Lines

Section line to sections _____
 Object _____
 Record distance _____
 Measured distance _____

Other Evidence

Describe evidence of use and occupation such as roads, fences, clearings, timber cutting lines, plantations, etc.. Cite source of testimony if any. _____

road cut at corner about 40'. Road run-
 N 45.

At time of search:

1. Did you have the record description?

Yes No _____

2. How was search area located?

Pacing, chaining, photos, maps,
 etc. L.T.S

3. Mon hours spent in search 0

4. Do you think additional search might
 recover evidence? Yes _____ No

5. Signature Nancy Brana

Perpetuation Record

Monument and accessories established. Include brief description of area. _____

MKD. NEW BT'S:
 1. R. OAK, 11", N 83° W at 62.0'. MKD. C/4 7 B'
 2. R. OAK, 5", S 13° E at 31.88'. MKD. C/4 1' 5"

Sign Post - N. 2.75' & S. 3.90'

Line N. is too F.S. STANDARD.

Certified corner restoration certificate prepared: Yes _____ No _____

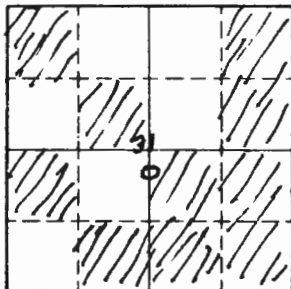
Filed in county records at _____ Date _____ County Document No. _____

Identified on aerial photo No. _____ Which is filed at _____

T. 141N R. 31W 5th Mer. N.F. CHIPPEWA County CASS State MN.
W.P. ON N-S 1/4 LINE Corner common to sections 31 and _____

EXISTING SURVEYS

Original Government Survey	Original Evidence Found
Year surveyed _____ Original monument _____ <small>(Wood post, stone, pile of stones, pipe, etc.)</small>	Year of search _____ By _____ Monument found _____
Bearing Trees	Original Bearing Trees Found
Species _____ Diameter _____ Bearing _____ Distance _____	Species _____ Diameter _____ Bearing _____ Distance _____
Subsequent Corner Restoration	Evidence of Subsequent Corner Restoration Found
Year surveyed. <u>1921</u> By <u>E. B. HORST</u> Where filed or recorded <u>CASS CO.</u> Monument <u>SET. I. M.</u> <small>(Original, concrete post, iron rod, etc.)</small>	Year of search <u>1959</u> By <u>H. CURO - FD 1921 MON.</u> <u>SET 2 3/4" X 5' GALV. PIPE W/ BRASS CAP</u> <u>1962 - R. H. McDONALD - FD BRASS CAP SET 1959.</u> <u>R.T.S: BALSAM S 30° W 8.0</u> <u>ASH N 81° E 41.0</u> <u>ASH N 35° E 10.8</u> <u>6" STEEL SIGNAL POST NORTH 2.8</u> Bearing Trees, Reference Objects
Bearing Trees, Reference Objects	
Species _____ Diameter _____ Bearing _____ Distance _____	<u>W. PINE SPRUCE SPRUCE</u> <u>14" 14" 8"</u> <u>S 2° 19' E S 75° 30' E N 8° 11' W</u> <u>32.20 3.90 23.95</u> Certificate filed 3/22/60 Document No. 29



Sketch

○ Corner ▨ F.S. Land

Relation of Evidence to Record Features Along Section Lines

Section line to sections _____
 Object _____
 Record distance _____
 Measured distance _____

Other Evidence

Describe evidence of use and occupation such as roads, fences, clearings, timber cutting lines, plantations, etc.. Cite source of testimony if any. _____

At time of search:

1. Did you have the record description?

Yes _____ No _____

2. How was search area located?

Pacing, chaining, photos, maps,
 etc. _____

3. Man hours spent in search _____

4. Do you think additional search might
 recover evidence? Yes _____ No _____

5. Signature G.E. Kerick

Perpetuation Record

Monument and accessories established. Include brief description of area. 1964-

T. KERICK - FD. MON ON TRUE LINE - RETIED B.T.'S:

1962 B.T.'S:

9" ASH N 35°E 10.80 TO SPR

18" ASH N 61°E 41.0 " "

14" BALSAM S 30°W 8.0 " "

SET: 2" STEEL SIGN POST 6" DIA 3.54

Certified corner restoration certificate prepared: Yes _____ No X

Filed in county records at _____ Date _____ County Document No. _____

Identified on aerial photo No. _____ Which is filed at _____

Index No. X, Y-7
(Alphabetical - Numerical)

LAND CORNER RECORD
(RECTANGULAR SURVEYS)

RD-7150-4 (Rev. 6/13/67)
 GPO 802-127

T. 141N R. 31W 5TH Mer. N.F. CHIPPEWA County CASS State MN
W.P. N-S. 44 LINE Corner common to sections 32 and _____

EXISTING SURVEYS

Original Government Survey

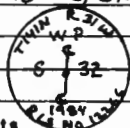
Year surveyed _____
 Original monument _____
(Wood post, stone, pile of stones, pipe, etc.)

Bearing Trees

Species _____
 Diameter _____
 Bearing _____
 Distance _____

Subsequent Corner Restoration

Year surveyed 1984 By T. KERICK
 Where filed or recorded _____
 Monument SET A 2 1/2" x 5" GALV. PIPE W/ 1 1/2" W/ BRASS
(Original, concrete post, iron rod, etc.)
CAP STP.



Bearing Trees, Reference Objects

Species	<u>ELM</u>	<u>R. PINE</u>	<u>W. OAK</u>	<u>3' STEEL SIGN</u>
Diameter	<u>7"</u>	<u>2 1/2"</u>	<u>8"</u>	<u>POST</u>
Bearing	<u>N 66° E</u>	<u>S 43° E</u>	<u>S 5° W</u>	<u>NORTH</u>
Distance	<u>30.50 SPK.</u>	<u>30.16 SPK.</u>	<u>56.09 SPK.</u>	<u>4.76</u>

Original Evidence Found

Year of search _____ By _____
 Monument found _____

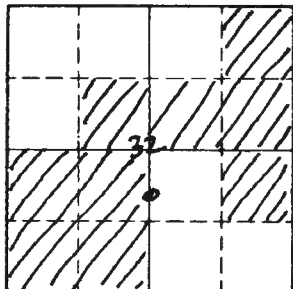
Original Bearing Trees Found

Species _____
 Diameter _____
 Bearing _____
 Distance _____

Evidence of Subsequent Corner Restoration Found

Year of search _____ By _____

Bearing Trees, Reference Objects



Sketch

○ Corner ▨ F.S. Land

Relation of Evidence to Record Features Along Section Lines

Section line to sections _____
 Object _____
 Record distance _____
 Measured distance _____

Other Evidence

Describe evidence of use and occupation such as roads, fences, clearings, timber cutting lines, plantations, etc.. Cite source of testimony if any. _____

At time of search:

1. Did you have the record description?

Yes _____ No _____

2. How was search area located?

Pacing, chaining, photos, maps,
 etc. _____

3. Man hours spent in search _____

4. Do you think additional search might

recover evidence? Yes _____ No _____

5. Signature A. E. Keriel

Perpetuation Record

Monument and accessories established. Include brief description of area. _____

Certified corner restoration certificate prepared: Yes _____ No X

Filed in county records at _____ Date _____ County Document No. _____

Identified on aerial photo No. _____ Which is filed at _____

Index No. Y-1 (X, Y-1)
(Alphabetical - Remarks)

LAND CORNER RECORD
(RECTANGULAR SURVEYS)

R9-7160-4 (Rev. 6/13/67)
GPO 802-127

T. 141N R. 31W 5TA Mer. N.F. CHIPPEWA County CASS, HUBBARD State MN.
S 1/4 (W.C. TO 346) Corner common to sections 31, 36 (T141N) R32W and _____

EXISTING SURVEYS

Original Government Survey

Year surveyed _____
Original monument _____
(Wood post, stone, pile of stones, pipe, etc.)

Bearing Trees

Species _____
Diameter _____
Bearing _____
Distance _____

Subsequent Corner Restoration

Year surveyed 1915 By HARRY S. TODD
Where filed or recorded HUBBARD CO
Monument SET W.C. N. 15' OF TRUE POS. SET 1" I.P.
(Original, concrete post, iron rod, etc.)

Bearing Trees, Reference Objects

Species R. OAK
Diameter 8"
Bearing N 36° 05' W
Distance 74.0

Original Evidence Found

Year of search _____ By _____
Monument found _____

Original Bearing Trees Found

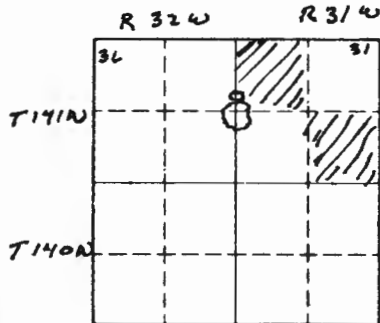
Species _____
Diameter _____
Bearing _____
Distance _____

Evidence of Subsequent Corner Restoration Found

Year of search 1921 By E. B. HORST. - FD W.C.
I. P. - SET I. M. AT TRUE POS.

Bearing Trees, Reference Objects

Species _____
Diameter _____
Bearing _____
Distance _____



Sketch

O Corner ▨ F.S. Land

Relation of Evidence to Record Features Along Section Lines

Section line to sections _____
 Object _____
 Record distance _____
 Measured distance _____

Other Evidence

Describe evidence of use and occupation such as roads, fences, clearings, timber cutting lines, plantations, etc.. Cite source of testimony if any. _____

At time of search:

1. Did you have the record description?
 Yes X No _____

2. How was search area located?
 Pacing, chaining, photos, maps,
 etc. TRAVERSING

3. Man hours spent in search 2

4. Do you think additional search might
 recover evidence? Yes _____ No X


5. Signature GE. Kneaf

Perpetuation Record

Monument and accessories established. Include brief description of area. 1984-T. KERR
T. MILLER, - FD NO EVIDENCE - POS. FOR COR. FELL IN SLOUGH. SET W.C.
N. 76.17' 2 1/2" x 5' GALV. PIPE W/BRASS CAP UP 18" CAP STP.:

NEW B.T.'S: (D 5/4°)

<u>10" R. OAK</u>	<u>S 65° W</u>	<u>40.92</u>	<u>TO SPR.</u>
<u>7" W. OAK</u>	<u>N 15° E</u>	<u>21.38</u>	<u>" "</u>
<u>5" ASH</u>	<u>N 87° E</u>	<u>32.66</u>	<u>" "</u>
<u>8" STEEL SIGN POST</u>	<u>NORTH</u>	<u>4.07</u>	



Certified corner restoration certificate prepared: Yes _____ No X

Filed in county records at _____ Date _____ County Document No. _____

Identified on aerial photo No. _____ Which is filed at _____

Index No. Y-1,2
(Alphabetical - Numerical)

BK#4 PG#31

LAND CORNER RECORD
(RECTANGULAR SURVEYS)

R9-7150-4 (Rev. 6/13/67)
GPO 802-127

T. 141 N R. 31 W 5th Mer. N.F. CHIPPEWA County CASS State MN.
W.P. Corner common to sections S 1/4 LINE SEC 31 and _____

EXISTING SURVEYS

Original Government Survey
Year surveyed _____
Original monument _____ <small>(Wood post, stone, pile of stones, pipe, etc.)</small>
Bearing Trees
Species _____
Diameter _____
Bearing _____
Distance _____

Original Evidence Found
Year of search _____ By _____
Monument found _____
Original Bearing Trees Found
Species _____
Diameter _____
Bearing _____
Distance _____

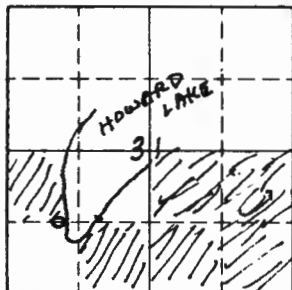
Subsequent Corner Restoration
Year surveyed <u>1921</u> By <u>E. B. HORST</u>
Where filed or recorded <u>CASS CO.</u>
Monument <u>SET I.M.</u> <small>(Original, concrete post, iron rod, etc.)</small>

Evidence of Subsequent Corner Restoration Found
Year of search <u>1962</u> By <u>P. MEYERS - FD 1921 I.P.</u>
<u>GET 2"x5" GALV. PIPE w/ BRASS CAP. STP.!</u>
<u>Certificate Filed 7/3/63 Doc. # 191</u>

T141N R31W
 S 1/4 SEC
 31 1921
 RLC 3128

Bearing Trees, Reference Objects
Species _____
Diameter _____
Bearing _____
Distance _____

Bearing Trees, Reference Objects		
<u>ASH</u>	<u>ELM</u>	<u>72" STEEL</u>
<u>5"</u>	<u>10"</u>	<u>SIGN POST</u>
<u>N 60° W</u>	<u>S 42° W</u>	<u>S 84° W</u>
<u>34.4</u>	<u>37.0</u>	<u>3.45</u>



Sketch

O Corner ▨ F.S. Land

Relation of Evidence to Record Features Along Section Lines

Section line to sections _____
 Object _____
 Record distance _____
 Measured distance _____

Other Evidence

Describe evidence of use and occupation such as roads, fences, clearings, timber cutting lines, plantations, etc.. Cite source of testimony if any. _____

At time of search:

1. Did you have the record description?

Yes _____ No _____

2. How was search area located?

Pacing, chaining, photos, maps, etc. _____

3. Man hours spent in search _____

4. Do you think additional search might recover evidence? Yes _____ No _____

5. Signature G. E. Kerick

Perpetuation Record

Monument and accessories established. Include brief description of area. 1984-
T. KERICK, J. NOEHRING - RESET 1962 MON AT TRUE LINE - SET NEW B.T.'S

6' RETIED 1962 B.T.'S: NOTE: X OUT SMC ON MON - STAMPED W.P. ALS 12264 1984

1962 B.T. - 5" ASH (NOW 6") N 49° W 35.97 TO SPK.

1962 B.T. 10" ELM (STANDING DEAD) S 52° W 33.60 " "

24" SPRUCE N 89° W 54.36 " "

9" BASSWOOD N 52° W 16.65 " "

12" W. PINE S 19° W 7.21 " "

6' STEEL SIGN POST WEST 2.82

Certified corner restoration certificate prepared: Yes _____ No X

Filed in county records at _____ Date _____ County Document No. _____

Identified on aerial photo No. _____ Which is filed at _____

Index No. Y-213
(Alphabetical - Numerical)

BK #4 PG #32 LAND CORNER RECORD
(RECTANGULAR SURVEYS)

R9-7150-4 (Rev. 6/13/67)
GPO 802-127

T. 141N R. 31W 5th Mer. N.F. CHIPPEWA County CASS State MN
W.C. TO SW 1/4 Corner common to sections 31 and _____

EXISTING SURVEYS

Original Government Survey

Year surveyed _____
Original monument _____
(Wood post, stone, pile of stones, pipe, etc.)

Bearing Trees

Species _____
Diameter _____
Bearing _____
Distance _____

Original Evidence Found

Year of search _____ By _____
Monument found _____

Original Bearing Trees Found

Species _____
Diameter _____
Bearing _____
Distance _____

Subsequent Corner Restoration

Year surveyed 1921 By E.B. HORST
Where filed or recorded CASS CO.
Monument SET I.M.
(Original, concrete post, man rod, etc.)

Bearing Trees, Reference Objects

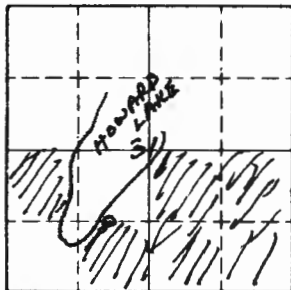
Species _____
Diameter _____
Bearing _____
Distance _____

Evidence of Subsequent Corner Restoration Found

Year of search 1962 By P. MEYERS - FD. 1921 I.P.
SET. 2" X 5' GALV. PIPE W/BRASS CAP.
Certificate Sited 7/3/63 Document # 154

Bearing Trees, Reference Objects

R. PINE W. SPRUCE 72" STEEL
15" 16" SIGN POST
N 52° E S 1 1/2° E N 84° E
43.5 13.8 2.9



Sketch

○ Corner ▨ F.S. Land

Relation of Evidence to Record Features Along Section Lines

Section line to sections _____
 Object _____
 Record distance _____
 Measured distance _____

Other Evidence

Describe evidence of use and occupation such as roads, fences, clearings, timber cutting lines, plantations, etc.. Cite source of testimony if any. _____

At time of search:

1. Did you have the record description?

Yes _____ No _____

2. How was search area located?

Pacing, chaining, photos, maps,
 etc. _____

3. Man hours spent in search _____

4. Do you think additional search might
 recover evidence? Yes _____ No _____

5. Signature G.E. Kerick

Perpetuation Record

Monument and accessories established. Include brief description of area. 1984 - T. KERICK

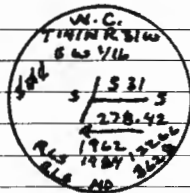
T. MILLER - FD 1962 MON & 1921 I.P. - RESET 1962 MON ON TRUE LINE - LEFT
1921 MON. AT FD POS. RE STAMPED BRASS CAP:

NEW TIES: 1962 B.T.: 15" R. PINE (NOW 24") N 37° E 37.02 TO SPR

1962 B.T.: 16" W. SPRUCE (NOW 24") S 44° W 15.95 " "

NEW B.T.'S: 6" W. PINE S 53° E 48.83 " "

6' STEEL SIGN POST N 82° E 2.98



Certified corner restoration certificate prepared: Yes _____ No X

Filed in county records at _____ Date _____ County Document No. _____

Identified on aerial photo No. _____ Which is filed at _____

Index No. Y-3
(Alphabetical - Numerical)

BK #4 PG#34

LAND CORNER RECORD
(RECTANGULAR SURVEYS)

R9-7160-4 (Rev. 6/13/67)
GPO 802-127

T. 141N R. 31W 5TH Mer. N.F. CHIPPEWA County CASS State MN
C.S. 1/16 Corner common to sections 31 and _____

EXISTING SURVEYS

Original Government Survey

Year surveyed _____
Original monument _____
(Wood post, stone, pile of stones, pipe, etc.)

Bearing Trees

Species _____
Diameter _____
Bearing _____
Distance _____

Subsequent Corner Restoration

Year surveyed 1921 By E. B. HORST
Where filed or recorded CASS CO.
Monument SET I.M.
(Original, concrete post, iron rod, etc.)

Bearing Trees, Reference Objects

Species _____
Diameter _____
Bearing _____
Distance _____

Original Evidence Found

Year of search _____ By _____
Monument found _____

Original Bearing Trees Found

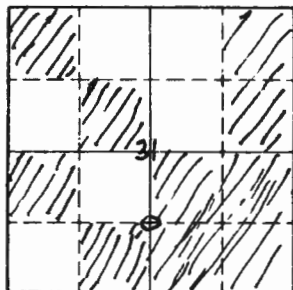
Species _____
Diameter _____
Bearing _____
Distance _____

Evidence of Subsequent Corner Restoration Found

Year of search 1962 By P. MEYERS - FD 1921 I.P.
SET. 2"X5' GALV PIPE w/BRASS CAP
CERTIFICATE FILED 7/3/63 DOCUMENT # 143

Bearing Trees, Reference Objects

R. PINE 72" STEEL GRANITE BOULDER
23" SIGN POST 5'X4'X3'
S 20° E S 82° W NORTH
80.5 3-7 0.2' (S. EDGE OF BOULDER)



Sketch

○ Corner ▨ F.S. Land

Relation of Evidence to Record Features Along Section Lines

Section line to sections _____
 Object _____
 Record distance _____
 Measured distance _____

Other Evidence

Describe evidence of use and occupation such as roads, fences, clearings, timber cutting lines, plantations, etc.. Cite source of testimony if any. _____

At time of search:

1. Did you have the record description?

Yes _____ No _____

2. How was search area located?

Pacing, chaining, photos, maps, etc. _____

3. Man hours spent in search _____

4. Do you think additional search might recover evidence? Yes _____ No _____

5. Signature A.E. Kerick

Perpetuation Record

Monument and accessories established. Include brief description of area. 1964-T. KERICK

T. MILLER - FD. MON & 1921 I.P. ON E. SIDE

NEW B.T.:

<u>9" SPRUCE</u>	<u>N 70° W</u>	<u>47.08 TO SPK</u>
<u>8" BALSAM</u>	<u>N 19° E</u>	<u>64.29 " "</u>
<u>8' STEEL SIGN POST</u>	<u>NORTH</u>	<u>5.73</u>

Certified corner restoration certificate prepared: Yes _____ No X

Filed in county records at _____ Date _____ County Document No. _____

Identified on aerial photo No. _____ Which is filed at _____

Index No. Y-7
(Alphabetical - Numerical)

LAND CORNER RECORD
(RECTANGULAR SURVEYS)

R9-7150-4 (Rev. 6/13/67)
GPO 908-127

T. 141 R. 31 5th Mer. N.F. Chippewa County Cass State Mn.
Approx SC 1/2 Corner common to sections 32 and _____

EXISTING SURVEYS

Original Government Survey

Year surveyed _____ By _____

Original monument _____
(Wood post, stone, pile of stones, pipe, etc.)

Bearing Trees

Species _____

Diameter _____

Bearing _____

Distance _____

Original Evidence Found

Year of search _____ By _____

Monument found _____

Original Bearing Trees Found

Species _____

Diameter _____

Bearing _____

Distance _____

Subsequent Corner Restoration

Year surveyed _____ By _____

Where filed or recorded _____

Monument _____
(Original, concrete post, iron rod, etc.)

Evidence of Subsequent Corner Restoration Found

Year of search 3/4/75 By L. W. Thhaelt
Nu. Cor. fd.

Bearing Trees, Reference Objects

Species _____

Diameter _____

Bearing _____

Distance _____

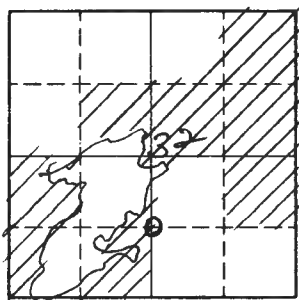
Bearing Trees, Reference Objects

Species _____

Diameter _____

Bearing _____

Distance _____



Sketch

○ Corner ▨ F.S. Land

Relation of Evidence to Record Features Along Section Lines

Section line to sections _____
 Object _____
 Record distance _____
 Measured distance _____

Other Evidence

Describe evidence of use and occupation such as roads, fences, clearings, timber cutting lines, plantations, etc.. Cite source of testimony if any. *I placed a F.S. tag 54-6 on a 4" birch marked N. 54°W. 50 LINKS to approx. Cor. Cor. is about 1/2 way between Lake + small marsh in drainage opening.*

At time of search:

1. Did you have the record description?

Yes _____ No

2. How was search area located?

Pacing, chaining, photos, maps, etc. *Compass*

3. Man hours spent in search *1/2 hr.*

4. Do you think additional search might recover evidence? Yes _____ No

5. Signature *Jh. Withroeft*

Perpetuation Record

Monument and accessories established. Include brief description of area. _____

Certified corner restoration certificate prepared: Yes _____ No _____

Filed in county records at _____ Date _____ County Document No. _____

Identified on aerial photo No. _____ Which is filed at _____

Index No. Y-8
(Alphabetical - Numerical)

LAND CORNER RECORD
(RECTANGULAR SURVEYS)

RD-7150-4 (Rev. 6/13/67)
 GPO 802-127

T. 141 N R. 31 W 5TH Mer. N.F. CHIPPEWA County CASS State MN
S.E. 1/4 Corner common to sections SEC 32 and _____

EXISTING SURVEYS

Original Government Survey

Year surveyed _____
 Original monument _____
(Wood post, stone, pile of stones, pipe, etc.)

Bearing Trees

Species _____
 Diameter _____
 Bearing _____
 Distance _____

Original Evidence Found

Year of search _____ By _____
 Monument found _____

Original Bearing Trees Found

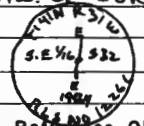
Species _____
 Diameter _____
 Bearing _____
 Distance _____

Subsequent Corner Restoration

Year surveyed 1981 By W. CURD
 Where filed or recorded CASS CO.
 Monument SET 1 1/2" I.P.
(Original, concrete post, iron rod, etc.)

Evidence of Subsequent Corner Restoration Found

Year of search 1984 By T. MILLER, J. NOEHRING, T. KERK
FD. CURD'S I.P. - SET A 2 1/2" X 5' GALV PIPE UP 18" AT TRUE
POS. WHICH IS 0.45' S.W. OF CURD'S I.P.
BRASS CAP STP:

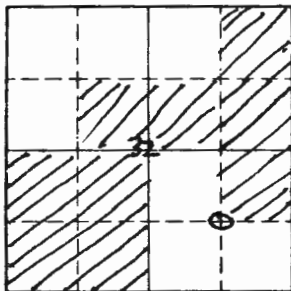


Bearing Trees, Reference Objects

Species _____
 Diameter _____
 Bearing _____
 Distance _____

Bearing Trees, Reference Objects

R. OAK	ASH	W. OAK	8" STEEL SIGN
6"	8"	12"	POSTS:
N16°W	N36°E	EAST	NORTH - 5.48
18.20 TOSP	26.44 SPA	46.34 OAK	EAST - 3.72



Sketch

○ Corner ▨ F.S. Land

Relation of Evidence to Record Features Along Section Lines

Section line to sections _____
 Object _____
 Record distance _____
 Measured distance _____

Other Evidence

Describe evidence of use and occupation such as roads, fences, clearings, timber cutting lines, plantations, etc.. Cite source of testimony if any. _____

At time of search:

1. Did you have the record description?

Yes _____ No _____

2. How was search area located?

Pacing, chaining, photos, maps,
 etc. _____

3. Man hours spent in search _____

4. Do you think additional search might
 recover evidence? Yes _____ No _____

5. Signature G.E. Kerish

Perpetuation Record

Monument and accessories established. Include brief description of area. _____

Certified corner restoration certificate prepared: Yes _____ No X

Filed in county records at _____ Date _____ County Document No. _____

Identified on aerial photo No. _____ Which is filed at _____

Index No. Y-9
(Alphabetical - Numerical)

LAND CORNER RECORD
(RECTANGULAR SURVEYS)

RD-7150-4 (Rev. 6/13/67)
GPO 802-127

T. 141N R. 31W 5^{TA} Mer. N.F. CHIPPEWA County CASS State MN.
S¹/₁₆ Corner common to sections 32, 33 and _____

EXISTING SURVEYS

Original Government Survey

Year surveyed _____

Original monument _____
(Wood post, stone, pile of stones, pipe, etc.)

Bearing Trees

Species _____

Diameter _____

Bearing _____

Distance _____

Original Evidence Found

Year of search _____ By _____

Monument found _____

Original Bearing Trees Found

Species _____

Diameter _____

Bearing _____

Distance _____

Subsequent Corner Restoration

Year surveyed. 1981 By W. CURD

Where filed or recorded CASS CO.

Monument SET 2" I.P.
(Original, concrete post, iron rod, etc.)

Evidence of Subsequent Corner Restoration Found

Year of search 1984 By T. KERCK; T. MILLER - FD.

CURD'S I.P. AT TRUE POS. - REPLACED W/A 2 1/2" X 5"
GALV. PIPE UP 18" W/ BRASS CAP STR:
RESET CURD'S I.P.
ON S. SIDE OF MON.



Bearing Trees, Reference Objects

Species _____

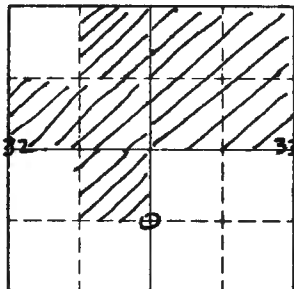
Diameter _____

Bearing _____

Distance _____

Bearing Trees, Reference Objects

<u>R. OAK</u>	<u>MAPLE</u>	<u>R. OAK</u>	<u>8" STEEL SIGN</u>
<u>12"</u>	<u>6"</u>	<u>7"</u>	<u>POSTS</u>
<u>S 86° W</u>	<u>N 23° W</u>	<u>N 75° E</u>	<u>WEST - 4.05</u>
<u>34.96 SPK</u>	<u>28.13 SPK</u>	<u>14.00 SPK</u>	<u>NORTH - 4.88</u>



Sketch

○ Corner ▨ F.S. Land

Relation of Evidence to Record Features Along Section Lines

Section line to sections _____
 Object _____
 Record distance _____
 Measured distance _____

Other Evidence

Describe evidence of use and occupation such as roads, fences, clearings, timber cutting lines, plantations, etc.. Cite source of testimony if any. _____

At time of search:

1. Did you have the record description?

Yes _____ No _____

2. How was search area located?

Pacing, chaining, photos, maps, etc. _____

3. Man hours spent in search _____

4. Do you think additional search might

recover evidence? Yes _____ No _____

Perpetuation Record

Monument and accessories established. Include brief description of area. _____

Certified corner restoration certificate prepared:

Yes ~~✓~~ No

Filed in county records at _____ Date _____ County Document No. _____

Identified on aerial photo No. _____ Which is filed at _____

5. Signature G.E. Kerick

Index No. Y-15
(Alphabetical-Numerical)LAND CORNER RECORD
(RECTANGULAR SURVEYS)RD-7150-4 (Rev. 6/13/67)
GPO 802-127T. 141N R. 31W 5th Mer. N.F. Chipp. County Cass State MN.
Center South 1/4 Corner common to sections _____ and 34

EXISTING SURVEYS

Original Government Survey

Year surveyed. 1920 - County Surveyor
Original monument I.P.
(Wood post, stone, pile of stones, pipe, etc.)

Bearing Trees

Species None
Diameter _____
Bearing _____
Distance _____

Subsequent Corner Restoration

Year surveyed. _____ By _____
Where filed or recorded _____
Monument _____
(Original, concrete post, iron rod, etc.)

Bearing Trees, Reference Objects

Species None
Diameter _____
Bearing _____
Distance _____

Original Evidence Found

Year of search _____ By _____
Monument found _____

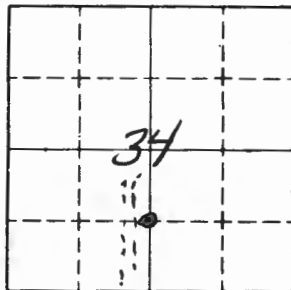
Original Bearing Trees Found

Species _____
Diameter _____
Bearing _____
Distance _____

Evidence of Subsequent Corner Restoration Found

Year of search 5/21/80 By GARY BRANA, STAN HALL, J.N.Found 1" I.P. set in the ground and
in place, sits about 7" above
ground. Top end of pipe
is pinch together.

Bearing Trees, Reference Objects



Sketch

○ Corner ▨ F.S. Land

Relation of Evidence to Record Features Along Section Lines

Section line to sections _____
 Object _____
 Record distance _____
 Measured distance _____

Other Evidence

Describe evidence of use and occupation such as roads, fences, clearings, timber cutting lines, plantations, etc.. Cite source of testimony if any. _____

County road runs north & south bears west from the corner about 20'.

At time of search:

1. Did you have the record description?

Yes No _____

2. How was search area located?

Pacing chaining photos maps
 etc. _____

3. Man hours spent in search *5 min.*

4. Do you think additional search might recover evidence? Yes _____ No

5. Signature *Gary Brane*

Perpetuation Record

Monument and accessories established. Include brief description of area. _____

FSLP on a W. OAK, 4", at S86°W at 54.80'.

Ribboned corner area.

Certified corner restoration certificate prepared: Yes _____ No _____

Filed in county records at _____ Date _____ County Document No. _____

Identified on aerial photo No. _____ Which is filed at _____

Index No. Y. Z-2
(Alphabetical - Numerical)

BK # 4 PG # 35

LAND CORNER RECORD
(RECTANGULAR SURVEYS)

RD-7150-4 (Rev. 6/13/67)
 GPO 802-127

T. 141 N R. 31 W 5th Mer. N.F. CHIPPEWA County CASS State MN
W. P. Corner common to sections W 1/4 LINE, SEC. 31 S., END HOWARD and LAKE

EXISTING SURVEYS

Original Government Survey

Year surveyed _____
 Original monument _____
(Wood post, stone, pile of stones, pipe, etc.)

Bearing Trees

Species _____
 Diameter _____
 Bearing _____
 Distance _____

Original Evidence Found

Year of search _____ By _____
 Monument found _____

Original Bearing Trees Found

Species _____
 Diameter _____
 Bearing _____
 Distance _____

Subsequent Corner Restoration

Year surveyed 1921 By E. B. HORST
 Where filed or recorded CASS CO.
 Monument SET I.M.
(Original, concrete post, iron rod, etc.)

Evidence of Subsequent Corner Restoration Found

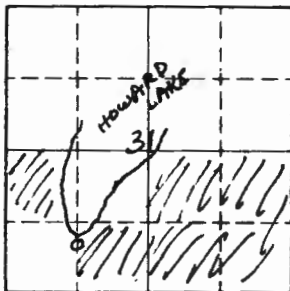
Year of search 1962 By P. MEYERS. FD 1921 I.P.
SET. 2" X 5' GALV. PIPE W/ BRASS CAP.
Certificate Sited 7/3/63 Document # 164

Bearing Trees, Reference Objects

Species _____
 Diameter _____
 Bearing _____
 Distance _____

Bearing Trees, Reference Objects

<u>ASH</u>	<u>ASH</u>	_____
<u>6"</u>	<u>8"</u>	_____
<u>S 2° W</u>	<u>N 88° E</u>	_____
<u>51.5'</u>	<u>74.5'</u>	_____



Sketch

○ Corner ▨ F.S. Land

Relation of Evidence to Record Features Along Section Lines

Section line to sections _____
 Object _____
 Record distance _____
 Measured distance _____

Other Evidence

Describe evidence of use and occupation such as roads, fences, clearings, timber cutting lines, plantations, etc.. Cite source of testimony if any. _____

At time of search:

1. Did you have the record description?

Yes _____ No _____

2. How was search area located?

Pacing, chaining, photos, maps,
 etc. _____

3. Man hours spent in search _____

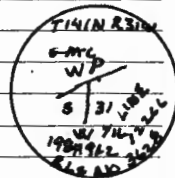
4. Do you think additional search might
 recover evidence? Yes _____ No _____

5. Signature G.E. Kerick

Perpetuation Record

Monument and accessories established. Include brief description of area. 1984 -
T. KERICK, J. NDEHRING - RESET 1962 MON. ON TRUE LINE. RESTAMPED
MON. CAP STP:

<u>1962 B.T. 8" ASH (NOW 12")</u>	<u>N 84° E</u>	<u>74.63</u>	<u>TO SPK</u>
<u>9" BIRCH</u>	<u>S 70° E</u>	<u>31.00</u>	<u>" "</u>
<u>6" W. PINE</u>	<u>S 30° E</u>	<u>21.27</u>	<u>" "</u>
<u>8' STEEL SIGN POST</u>	<u>SOUTH</u>	<u>4.28</u>	



Certified corner restoration certificate prepared: Yes _____ No X

Filed in county records at _____ Date _____ County Document No. _____

Identified on aerial photo No. _____ Which is filed at _____

Index No. Y, Z - 9
(Alphabetical - Numerical)LAND CORNER RECORD
(RECTANGULAR SURVEYS)R9-7150-4 (Rev. 6/13/67)
GPO 802-127T. 141 N R. 31 W 5th Mer. N.F. CHIPPEWA County CASS State MN
M.C. # 22 Corner common to sections 22 & 33 (N. SHORE TEN MILE LAKE) and _____

EXISTING SURVEYS

Original Government Survey

Year surveyed 1873 P. H. CONGER
Original monument POST
(Wood post, stone, pile of stones, pipe, etc.)

Bearing Trees

Species TAM TAM
Diameter 6" 4"
Bearing N 15° E N 19° W
Distance 94 LKS 108 LKS
62.04' 71.28'

Subsequent Corner Restoration

Year surveyed 1981 By WALTER E. CURO
Where filed or recorded CASS COUNTY
Monument 144" x 60" I.P.
(Original, concrete post, iron rod, etc.)

Bearing Trees, Reference Objects

Species _____
Diameter _____
Bearing _____
Distance _____

Original Evidence Found

Year of search _____ By _____
Monument found _____

Original Bearing Trees Found

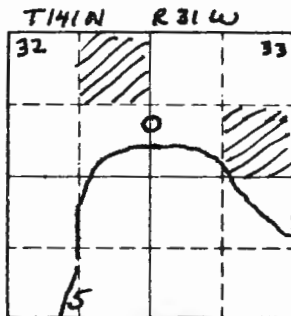
Species _____
Diameter _____
Bearing _____
Distance _____

Evidence of Subsequent Corner Restoration Found

Year of search 1984 By T. MILLER - FD 144" I.P.
SET BY CURO

Bearing Trees, Reference Objects

Species _____
Diameter _____
Bearing _____
Distance _____



T140N, R31W
Sketch

○ Corner ▨ F.S. Land

Relation of Evidence to Record Features Along Section Lines

Section line to sections _____
 Object _____
 Record distance _____
 Measured distance _____

Other Evidence

Describe evidence of use and occupation such as roads, fences, clearings, timber cutting lines, plantations, etc.. Cite source of testimony if any. _____

At time of search:

1. Did you have the record description?

Yes X No _____

2. How was search area located?

Pacing, chaining, photos, maps,
 etc. MAPS, COMPASS

3. Man hours spent in search 2

4. Do you think additional search might
 recover evidence? Yes _____ No X

5. Signature _____

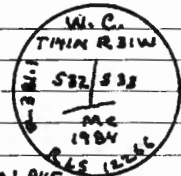
Perpetuation Record

Monument and accessories established. Include brief description of area. SET A 2 1/2" X
5' GALV PIPE UP 16" W/BRASS CAP FOR W.C. TO M.C. CAP STP.:

B.T.'s:

8" BURR OAK N17°W 22.25 (TO 2PK)
20" W. PINE N53°E 36.56 " "
6" BURR OAK S55°E 23.50 " "
8' STEEL SIGN POST SOUTH 2.86

MON. IS 381.1' N. OF TRUE POS. FOR M.C., 130' FROM LAKE
(U.S. 44°) FD. M.I.P. IS 10.08' S.W. OF MON.



Certified corner restoration certificate prepared: Yes X No _____

Filed in county records at CASS CO. Date 4/25/85 County Document No. 280496

Identified on aerial photo No. _____ Which is filed of _____

T. 141 N R. 31 W 5th Mer. N.F. CHIPPEWA County CASS, HUBBARD State MN.
SEC (STD.) Corner common to sections 31 T141N, R31W and 36 T141N R32W

EXISTING SURVEYS

Original Government Survey

Year surveyed 1871 G.R. STUNTZ
Original monument POST FOR W.C. 2.50 CH. N. (165.0')
(Wood post, stone, pile of stones, pipe, etc.)

Bearing Trees

Species	<u>ASPEN</u>	<u>PINE</u>	
Diameter	<u>7"</u>	<u>7"</u>	
Bearing	<u>N 66° W</u>	<u>N 82° E</u>	
Distance	<u>69 LKS</u>	<u>88 LKS</u>	
	<u>45.54'</u>	<u>58.08'</u>	

Subsequent Corner Restoration

Year surveyed 1915 By HARRY S. TODD
Where filed or recorded HUBBARD CO.
Monument 2" x 48" GALV. CO. MON.
(Original, concrete post, iron rod, etc.)

Bearing Trees, Reference Objects

Species	<u>POPLAR</u>	<u>W. OAK</u>	
Diameter	<u>6"</u>	<u>4"</u>	
Bearing	<u>N 14° 23' W</u>	<u>N 21° E</u>	
Distance	<u>23.75</u>	<u>50.35</u>	

Original Evidence Found

Year of search 1915 By HARRY S. TODD
Monument found WOOD STAKE

Original Bearing Trees Found

Species	<u>PINE STP.</u>		
Diameter	<u>BURNED</u>		
Bearing	<u>N.E.</u>		
Distance			

Evidence of Subsequent Corner Restoration Found

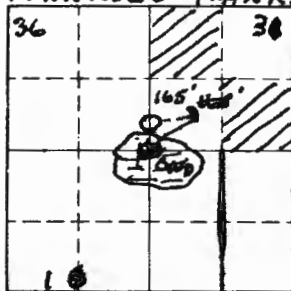
Year of search 1921 By E.B. HORST - FD MON.
SET BY TODD (REC. BK "C", Pg. 445)
1959 - HAROLD CURO - FD. CO. MON., REPLACED W/
2 3/4" x 6" C.I.P.
1984 - T. MILLER - FD. C.I.P. SET IN 1962, & B.T.S
(NOTE: CAP STP. W.C. 250' N. - SHOULD BE 2.50 CH.)

Bearing Trees, Reference Objects

R. OAK	<u>CEDAR POST</u>	<u>CEDAR POST</u>
<u>5"</u>	<u>4" x 4" x 100"</u>	<u>4" x 4" x 100"</u>
<u>N 48° 44' E</u>	<u>N 21° 41' E</u>	<u>N 58° 22' W</u>
<u>53.80'</u>	<u>24.40</u>	<u>23.85</u>

Certificate filed 3/22/60 Document # 20

T141N R32W T141N R31W



Sketch

○ Corner ▨ F.S. Land

T140N
R32WT140W
R31W

Relation of Evidence to Record Features Along Section Lines

Section line to sections _____
 Object _____
 Record distance _____
 Measured distance _____

Other Evidence

Describe evidence of use and occupation such as roads, fences, clearings, timber cutting lines, plantations, etc.. Cite source of testimony if any. HARRY S. TODD HAD TESTIMONY FROM A JESS M. MURTIE THAT STATING THAT STAKE TODD FOUND IS SAME AS SET BY U.S. SURVEYORS.

At time of search:

1. Did you have the record description?

Yes X No _____

2. How was search area located?

Pacing, chaining, photos, maps,
etc. MAPS, TRAVERSING3. Man hours spent in search 1/24. Do you think additional search might
recover evidence? Yes _____ No X5. Signature A.E. Keith

Perpetuation Record

Monument and accessories established. Include brief description of area. LEFT MON AS FOUND EXCEPT RE-STAMPED. CAP IS NOW STP.:

B.T.'s: (U.S. 1/4")

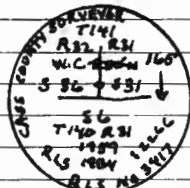
12" W. OAK N 11° W 145.41 TO SPK.

8" W. OAK N 37° E 59.30 " "

8' STEEL SIGN POST NORTH 4.29

4x4 CEDAR POST N 58° W 23.99 TO SPK

4x4 CEDAR POST N 22° E 24.03 " "

Certified corner restoration certificate prepared: Yes X No _____Filed in county records of LASS CO. Date 2/25/85 County Document No. 280477

Identified on aerial photo No. _____ Which is filed at _____

T. 141N R. 31W 5TH Mer. N.F. CHIPPEWA County CASS-HUBBARD State MN.
W 1/6 Corner common to sections S. LINE SEC. 31 and _____

EXISTING SURVEYS

Original Government Survey

Year surveyed _____
Original monument _____
(Wood post, stone, pile of stones, pipe, etc.)

Bearing Trees

Species _____
Diameter _____
Bearing _____
Distance _____

Subsequent Corner Restoration

Year surveyed 1921 By E. B. HORST
Where filed or recorded CASS CO.
Monument IRON MON
(Original, concrete post, iron rod, etc.)

Bearing Trees, Reference Objects

Species _____
Diameter _____
Bearing _____
Distance _____

Original Evidence Found


Year of search _____ By _____
Monument found _____

Original Bearing Trees Found

Species _____
Diameter _____
Bearing _____
Distance _____

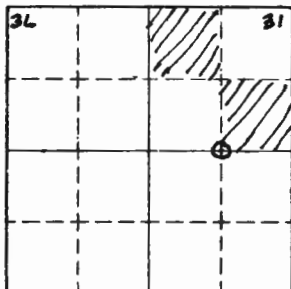
Evidence of Subsequent Corner Restoration Found

Year of search 1963 By P. MEYERS - FD 1 3/4" I.P.
SET IN 1921. REPLACED W/ A 2" X 5' GALV. PIPE FILLED
W/ CONCRETE W/ 3" BRASS CAP STP:
Cert + Sicate filed 7/3/63 Doc. # 162



Bearing Trees, Reference Objects

<u>W. PINE</u>	<u>oak</u>	<u>72" STEEL</u>
<u>24"</u>	<u>6"</u>	<u>SIGN POST</u>
<u>N 11 1/2° W</u>	<u>N 60° E</u>	<u>N 88° E</u>
<u>72.4</u>	<u>31.1</u>	<u>2-9'</u>



Sketch

○ Corner ▨ F.S. Land

Relation of Evidence to Record Features Along Section Lines

Section line to sections _____
 Object _____
 Record distance _____
 Measured distance _____

Other Evidence

Describe evidence of use and occupation such as roads, fences, clearings, timber cutting lines, plantations, etc.. Cite source of testimony if any. _____

At time of search:

1. Did you have the record description?

Yes _____ No _____

2. How was search area located?

Pacing, chaining, photos, maps,
 etc. _____

3. Man hours spent in search _____

4. Do you think additional search might
 recover evidence? Yes _____ No _____

5. Signature A.E. Kerick

Perpetuation Record

Monument and accessories established. Include brief description of area. 1984 - T. KERICK

T. MILLER - FOUND BRASS CAP - LEFT AS FOUND - 1 1/2" I.P. ON W. SIDE OF MON
NEW B.T.'S: (71.54°)

5" SPRUCE N 72° W 11.46

8' STEEL SIGN POST NORTH 3.10

Certified corner restoration certificate prepared: Yes _____ No X

Filed in county records at _____ Date _____ County Document No. _____

Identified on aerial photo No. _____ Which is filed at _____

Index No. Z-3
(Alphabetical - Numerical)

BK #2 PG #63

LAND CORNER RECORD
(RECTANGULAR SURVEYS)

RD-7150-4 (Rev. 6/13/67)
 GPO 802-127

T. 141 N R. 31 W 5th Mer. N.F. CHIPPEWA County CASS State MN.
Y4 - STD Corner common to sections 31 - SOUTH LINE T141N, R31W and 6, T140N, R31W

EXISTING SURVEYS

Original Government Survey

Year surveyed 1864 JOHNSON & THORNTON
 Original monument WOOD POST
(Wood post, stone, pile of stones, pipe, etc.)

Bearing Trees

Species	<u>J. PINE</u>	<u>W. BIRCH</u>
Diameter	<u>11"</u>	<u>7"</u>
Bearing	<u>N 37° W</u>	<u>N 48° E</u>
Distance	<u>19 LKS</u>	<u>12 LKS</u>
	<u>12.54'</u>	<u>7.92'</u>

Subsequent Corner Restoration

Year surveyed 1921 By E. B. HORST
 Where filed or recorded CASS COUNTY
 Monument IRON. (SET BY PROPORTION - RECORD BOOK
(Original, concrete post, iron rod, etc.)
C, Pg. 445-446)

Bearing Trees, Reference Objects

Species	_____
Diameter	_____
Bearing	_____
Distance	_____

Original Evidence Found

Year of search _____ By _____
 Monument found _____

Original Bearing Trees Found

Species	_____
Diameter	_____
Bearing	_____
Distance	_____

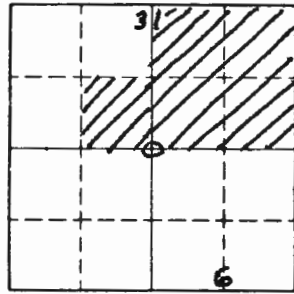
Evidence of Subsequent Corner Restoration Found

Year of search 1963 By PETER J. MEYER
FD 1 3/4" I.P. SET BY HORST. SET 2" x 5' C.I.P.
Certificate filed 7/3/63 Document No. 160
1984 - T. MILLER: FD C.I.P & 1 3/4" I.P. ON N. SIDE
FD. B.T.S SET IN 1963

Bearing Trees, Reference Objects

<u>J. PINE</u>	<u>R. PINE</u>	<u>72" STEEL SIGN</u>
<u>14"</u>	<u>10"</u>	<u>POST W/ SIGNS</u>
<u>N 65° E</u>	<u>N 17° E</u>	<u>N 80° E</u>
<u>86.3'</u>	<u>120.7'</u>	<u>4.15'</u>

T141N R31W



Sketch T140N, R31W

○ Corner ▨ F.S. Land

Relation of Evidence to Record Features Along Section Lines

Section line to sections _____

Object _____

Record distance _____

Measured distance _____

Other Evidence

Describe evidence of use and occupation such as roads, fences, clearings, timber cutting lines, plantations, etc.. Cite source of testimony if any. _____

At time of search:

1. Did you have the record description?
Yes X No _____

2. How was search area located?

Pacing, chaining, photos, maps, etc. MAPS, TRAVELING

3. Man hours spent in search 1

4. Do you think additional search might recover evidence? Yes _____ No X

5. Signature G.C. Kerich

Perpetuation Record

Monument and accessories established. Include brief description of area. 1984-LEFT MON AS FOUND. SET NEW B.T.'S: (2 54°)

6" BIRCH	N 77° W	6.77	TO SPK
6" BIRCH	N 61° E	23.97	" "
8' STEEL SIGNPOST	WEST	3.17	

Certified corner restoration certificate prepared: Yes X No _____

Filed in county records of CASS CO. Date 2/25/85 County Document No. 280478

Identified on aerial photo No. _____ Which is filed at _____

Index No. Z-5
(Alphabetical - Numerical)

BK # 2 PG 64 LAND CORNER RECORD
(RECTANGULAR SURVEYS)

RD-7150-4 (Rev. 6/13/67)
GPO 802-127

T. 141 N R. 31 W Mer. N.F. CHIPPEWA County CASS State MN.
STD. SECTION Corner common to sections 31 and 32

EXISTING SURVEYS

Original Government Survey

Year surveyed 1864 JOHNSON & THORNTON
Original monument WOOD POST
(Wood post, stone, pile of stones, pipe, etc.)

Bearing Trees

Species Y. PINE ASPEN
Diameter 7" 10"
Bearing N 63° W N 35° E
Distance 25 LKS 113 LKS
23.1' 74.58

Subsequent Corner Restoration

Year surveyed 1921 By E. B. HORST
Where filed or recorded CASS COUNTY
Monument 2" x 48" I. M. (RECORD BOOK "c", Pg. 452)
(Original, concrete post, iron rod, etc.)

Bearing Trees, Reference Objects

Species _____
Diameter _____
Bearing _____
Distance _____

Original Evidence Found

Year of search 1921 By E. B. HORST
Monument found NONE

Original Bearing Trees Found

Species W. PINE ASPEN-DOWN
Diameter BLAZED SNAG ROTTEN-SCRIBE
Bearing 8' HIGH VISIBLE
N 63° W
Distance 23.1

Evidence of Subsequent Corner Restoration Found

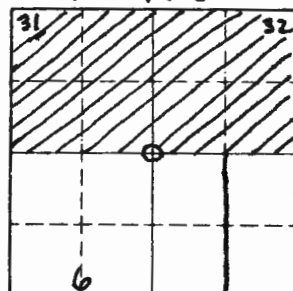
Year of search 1963 By PETER J. MEYER
FD. I. P. SET BY HORST IN 1921. REPLACED W/ 2" x 5'
C. I. P. FILLED W/ CON.
1984 - T. MILLER - FD C. I. P. W/ 1 3/4" I. P. ON N. SIDE.
FD. STEEL SIGN POST, BOTH J. PINE B.T.S. ARE
DEAD SNAGS

Bearing Trees, Reference Objects

J. PINE J. PINE 72" STEEL Fe POST
10" 14" W/ SIGNS
N 4° W N 59° E S 83° W
113.5' 85.1' 3.2'

CERTIFICATE Siled 7/3/63 DOCUMENT # 159

T141N, R31W



Sketch T140N, R31W

○ Corner ▨ F.S. Land

Relation of Evidence to Record Features Along Section Lines

Section line to sections _____

Object _____

Record distance _____

Measured distance _____

Other Evidence

Describe evidence of use and occupation such as roads, fences, clearings, timber cutting lines, plantations, etc.. Cite source of testimony if any. AREA TO S. OF COR. IS BEING LOGGED

At time of search:

1. Did you have the record description?

Yes X No _____

2. How was search area located?

Pacing, chaining, photos, maps,
etc. MAPS, TRAVERSING3. Man hours spent in search 1/24. Do you think additional search might
recover evidence? Yes _____ No X5. Signature G.E. Keumb

Perpetuation Record

Monument and accessories established. Include brief description of area. LEFT MON. AS FOUND. NEW B.T.'S: (2 5 1/4")

12" BIRCH	N 14° W	45.96	TO SPR
6" OAK	N 6° E	59.61	" "
4" OAK	N 72° E	44.83	" "
8" STEEL SIGN POST	EAST	3.79	

Certified corner restoration certificate prepared: Yes X No _____Filed in county records at CASS CO. Date 2/25/85 County Document No. 250499

Identified on aerial photo No. _____ Which is filed at _____

Index No. Z-5,6
(Alphabetical - Numerical)

LAND CORNER RECORD
(RECTANGULAR SURVEYS)

RD-7150-4 (Rev. 6/13/67)
 GPO 802-127

T. 141N R. 31W 5th Mer. N.F. CHIPPEWA County CASS-HUBBARD State MN
W. P. E. SIDE MARSH Corner common to sections S. LINE SEC. 32 and _____

EXISTING SURVEYS

Original Government Survey

Year surveyed 1864 - JOHNSON, THORNTON
 Original monument WOOD POST
(Wood post, stone, pile of stones, pipe, etc.)

Bearing Trees

Species ASPEN
 Diameter 10"
 Bearing N 35° E
 Distance 5.77 eq.
(382.14')

Subsequent Corner Restoration

Year surveyed _____ By _____
 Where filed or recorded _____
 Monument _____
(Original, concrete post, iron rod, etc.)

Bearing Trees, Reference Objects

Species _____
 Diameter _____
 Bearing _____
 Distance _____

Original Evidence Found

Year of search 1984 By T. MILLER, J. NOEHRING
 Monument found NO EVIDENCE OF ORIG

Original Bearing Trees Found

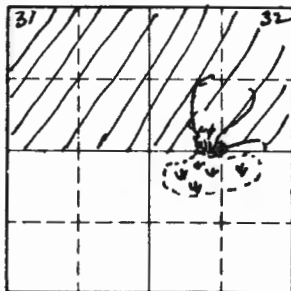
Species _____
 Diameter _____
 Bearing _____
 Distance _____

Evidence of Subsequent Corner Restoration Found

Year of search _____ By _____

Bearing Trees, Reference Objects

Species _____
 Diameter _____
 Bearing _____
 Distance _____



Sketch

O Corner ▨ F.S. Land

Relation of Evidence to Record Features Along Section Lines

Section line to sections _____
 Object _____
 Record distance _____
 Measured distance _____

Other Evidence

Describe evidence of use and occupation such as roads, fences, clearings, timber cutting lines, plantations, etc.. Cite source of testimony if any. _____

At time of search:

1. Did you have the record description?

Yes X No _____

2. How was search area located?

Pacing, chaining, photos, maps,
 etc. TRAVERSING, MAPS.

3. Man hours spent in search 4

4. Do you think additional search might

recover evidence? Yes _____ No X

5. Signature G. E. Keisel

Perpetuation Record

Monument and accessories established. Include brief description of area. _____

Certified corner restoration certificate prepared: Yes _____ No X

Filed in county records at _____ Date _____ County Document No. _____

Identified on aerial photo No. _____ Which is filed at _____

T. 141N R. 31W 5TA Mer. N.F. CHIPPEWA County CASS-HUBBARD State MN.
W. P. W. SIDE OF MARSH Corner common to sections S. LINE SEC. 32 and _____

EXISTING SURVEYS

Original Government Survey

Year surveyed 1864 - JOHNSON & THORNTON
 Original monument WOOD POST
(Wood post, stone, pile of stones, pipe, etc.)

Bearing Trees

Species W. PINE ASPEN
 Diameter 10" 6"
 Bearing N 30° W N 90° W
 Distance 103 LKS 105 LKS
(67.98') (69.30')

Subsequent Corner Restoration

Year surveyed _____ By _____
 Where filed or recorded _____
 Monument _____
(Original, concrete post, iron rod, etc.)

Bearing Trees, Reference Objects

Species _____
 Diameter _____
 Bearing _____
 Distance _____

Original Evidence Found

Year of search 1984 By T. MILLER, J. NOEHRING
 Monument found NO EVIDENCE OF ORIG.

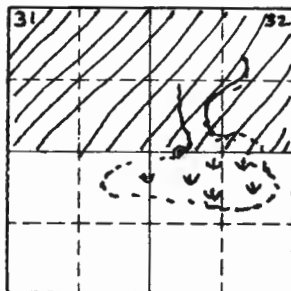
Original Bearing Trees Found

Species _____
 Diameter _____
 Bearing _____
 Distance _____

Evidence of Subsequent Corner Restoration Found

Year of search _____ By _____

Bearing Trees, Reference Objects



Sketch

○ Corner ▨ F.S. Land

Relation of Evidence to Record Features Along Section Lines

Section line to sections _____
 Object _____
 Record distance _____
 Measured distance _____

Other Evidence

Describe evidence of use and occupation such as roads, fences, clearings, timber cutting lines, plantations, etc.. Cite source of testimony if any. _____

At time of search:

1. Did you have the record description?

Yes X No _____

2. How was search area located?

Pacing, chaining, photos, maps,
 etc. TRAVERSING, MAPS

3. Man hours spent in search 4

4. Do you think additional search might

recover evidence? Yes _____ No X

5. Signature A.E. Keen

Perpetuation Record

Monument and accessories established. Include brief description of area. _____

Certified corner restoration certificate prepared: Yes _____ No X

Filed in county records at _____ Date _____ County Document No. _____

Identified on aerial photo No. _____ Which is filed at _____

Index No. E-7
(Alphabetical - Numerical)BK #2 PG #67 LAND CORNER RECORD
(RECTANGULAR SURVEYS)R9-7150-4 (Rev. 6/13/67)
GPO 802-127T. 141 N R. 31 W 5th Mer. N.F. CHIPPEWA County CASS State MN.
STD. 1/4 Corner common to sections S. 32 and _____

EXISTING SURVEYS

Original Government Survey

Year surveyed 1864 JOHNSON & THORNTON
Original monument POST
(Wood post, stone, pile of stones, pipe, etc.)

Bearing Trees

Species W. BIRCH W. BIRCH
Diameter 6" 6"
Bearing N 31° W N 42° E
Distance 9 LKS 10 LKS
5.94 ft. 6.60 ft.

Subsequent Corner Restoration

Year surveyed 1981 By WALTER E. CURO
Where filed or recorded CASS COUNTY
Monument 2" x 1/4" I.P. (MON. SET BY CURO'S
(Original, concrete post, iron rod, etc.)
GRANDFATHER - DATE UNKNOWN)

Bearing Trees, Reference Objects

Species _____
Diameter _____
Bearing _____
Distance _____

Original Evidence Found

Year of search _____ By _____
Monument found _____

Original Bearing Trees Found

Species _____
Diameter _____
Bearing _____
Distance _____

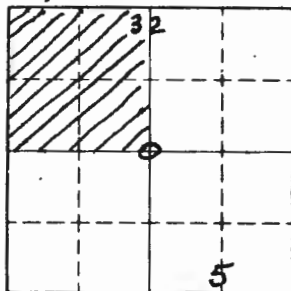
Evidence of Subsequent Corner Restoration Found

Year of search 1962 - 1963 By R.H. McDONALD - FD
2" I.P. MARKING COR. NO RECORD
1984 - T. MILLER - FD 2" I.P.

Bearing Trees, Reference Objects

Species _____
Diameter _____
Bearing _____
Distance _____

T141N, R31W



Sketch T140N R31W

○ Corner ▨ F.S. Land

Relation of Evidence to Record Features Along Section Lines

Section line to sections _____

Object _____

Record distance _____

Measured distance _____

Other Evidence

Describe evidence of use and occupation such as roads, fences, clearings, timber cutting lines, plantations, etc.. Cite source of testimony if any. FOUND BRUSHED LINE
RUNNING N, E, & W FROM COR. OLD Fg. RUN E

At time of search:

1. Did you have the record description?
 Yes X No _____

2. How was search area located?

Pacing, chaining, photos, maps,
 etc. TRAVERSING, MAPS.

3. Man hours spent in search 1

4. Do you think additional search might recover evidence? Yes _____ No X

5. Signature G.E. Kerish


Perpetuation Record

Monument and accessories established. Include brief description of area. REPLACED FR
I.P. W/ A 2 1/2" x 5' GALV. PIPE UP 10". RESET FA I.P. ON N. SIDE OF MON. BRASS

CAP STP.:

B.T.'S: (2540)

6" ELM	N 68° W	28.37'	D SPK
5" W. OAK	N 10° W	29.53	" "
6" R. OAK	N 53° E	17.24	" "
8" STEEL SIGN POST	NORTH	2.15	
" " " "	WEST	4.00	



Certified corner restoration certificate prepared: Yes X No _____

Filed in county records at CASS CO. Date 4/25/85 County Document No. 280500

Identified on aerial photo No. _____ Which is filed at _____

Index No. Z-8,9
(Alphabetical - Numerical)

LAND CORNER RECORD
(RECTANGULAR SURVEYS)

RD-7150-4 (Rev. 6/13/67)
 GPO 802-127

T. 141 N R. 81 W 5TH Mer. N.F. CHIPPEWA County CASS State MN.
M.C. # 23 Corner common to sections 32 (WEST SHORE TEN MILE LAKE) and _____

EXISTING SURVEYS

Original Government Survey

Year surveyed 1864 JOHNSON & THORNTON
 Original monument WOOD POST
(Wood post, stone, pile of stones, post, etc.)

Bearing Trees

Species	<u>ASPEN</u>	<u>WILLOW</u>	_____	_____
Diameter	<u>8"</u>	<u>6"</u>	_____	_____
Bearing	<u>N60°W</u>	<u>S50°W</u>	_____	_____
Distance	<u>17 LKS</u>	<u>25 LKS</u>	_____	_____
	<u>11.22'</u>	<u>16.5'</u>	_____	_____

Subsequent Corner Restoration

Year surveyed 1981 By WALTER E. CURO
 Where filed or recorded CASS COUNTY
 Monument 1 1/4" x 1 1/4" I.P. (SET ON LINE BETWEEN S 1/4 32, & S 1/4 33)
(Original, concrete post, iron rod, etc.)

Bearing Trees, Reference Objects

Species	_____	_____	_____	_____
Diameter	_____	_____	_____	_____
Bearing	_____	_____	_____	_____
Distance	_____	_____	_____	_____

Original Evidence Found

Year of search _____ By _____
 Monument found _____

Original Bearing Trees Found

Species	_____	_____	_____	_____
Diameter	_____	_____	_____	_____
Bearing	_____	_____	_____	_____
Distance	_____	_____	_____	_____

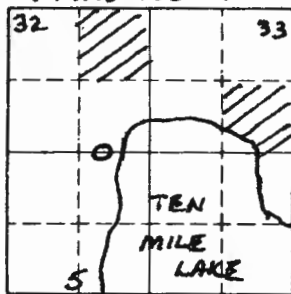
Evidence of Subsequent Corner Restoration Found

Year of search 1984 By T. KERICK
T. MILLER
FD. 1 1/4" I.P.

Bearing Trees, Reference Objects

Species	_____	_____	_____	_____
Diameter	_____	_____	_____	_____
Bearing	_____	_____	_____	_____
Distance	_____	_____	_____	_____

T141N R31W



Sketch T140N, R31W

O Corner F.S. Land

Relation of Evidence to Record Features Along Section Lines

Section line to sections _____

Object _____

Record distance _____

Measured distance _____

Other Evidence

Describe evidence of use and occupation such as roads, fences, clearings, timber cutting lines, plantations, etc.. Cite source of testimony if any. _____

At time of search:

1. Did you have the record description?

Yes X No _____

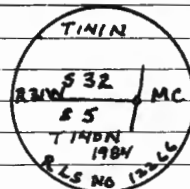
2. How was search area located?

Pacing, chaining, photos, maps,
etc. TRAVERING, MAPS3. Man hours spent in search 14. Do you think additional search might
recover evidence? Yes _____ No X5. Signature A.C. Herish

Perpetuation Record

Monument and accessories established. Include brief description of area. RESET AT CORNERPROP. DIET A 2 1/2" x 8' GALV. PIPE UP 18" w/ BRASS CAP GTP.:SET NEW B.T.'s:6" R. OAK N18°W 27.13 TO SPK9" BIRCH N33°E 1.97 " "12" BIRCH S52°W 9.26 " "8' STEEL SIGNPOST WEST 3.69'MON IS 6' ± W. OF LAKE, 50' E. OF G.P. LEFT 1/2" I.P. AS PD/16.67' W. OFCertified corner restoration certificate prepared: Yes X No _____Filed in county records at CASS CO. Date 2/25/85 County Document No. 280501

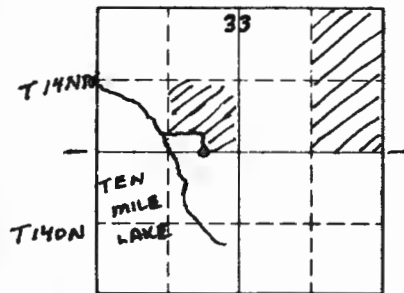
Identified an aerial photo No. _____ Which is filed at _____



T. 141N R. 31W 5TH Mer. N.F. CHIPPEWA County CASS-HUBBARD State MN.
 PROP. COR. 670' W. OF S¹/₄ Corner common to sections SEC 33 - S. LINE and _____

EXISTING SURVEYS

Original Government Survey	Original Evidence Found
Year surveyed _____	Year of search _____ By _____
Original monument _____ <small>(Wood post, stone, pile of stones, pipe, etc.)</small>	Monument found _____
Bearing Trees	Original Bearing Trees Found
Species _____	Species _____
Diameter _____	Diameter _____
Bearing _____	Bearing _____
Distance _____	Distance _____
Subsequent Corner Restoration	Evidence of Subsequent Corner Restoration Found
Year surveyed. <u>1984</u> By <u>T. KERICK</u>	Year of search _____ By _____
Where filed or recorded _____	_____
Monument <u>SET A 2 1/2" x 5' GALV. PIPE W/BRASS CAP</u> <small>(Original, concrete post, iron rod, etc.)</small>	_____
<u>4P 18"</u>	_____
_____	_____
Bearing Trees, Reference Objects	Bearing Trees, Reference Objects
Species <u>W. ASH</u> <u>ELM</u> <u>ASH</u> <u>W. OAK</u> <u>5' STEEL SIGN</u>	_____
Diameter <u>12"</u> <u>5"</u> <u>13"</u> <u>POST</u>	_____
Bearing <u>N 7° W</u> <u>N 85° E</u> <u>S 38° E</u> <u>EAST</u>	_____
Distance <u>40.22 SR</u> <u>9.77 SR</u> <u>25.37</u> <u>2.88</u>	_____



Sketch

○ Corner ▨ F.S. Land

Relation of Evidence to Record Features Along Section Lines

Section line to sections _____
 Object _____
 Record distance _____
 Measured distance _____

Other Evidence

Describe evidence of use and occupation such as roads, fences, clearings, timber cutting lines, plantations, etc.. Cite source of testimony if any. _____

At time of search:

1. Did you have the record description?

Yes _____ No _____

2. How was search area located?

Pacing, chaining, photos, maps,
 etc. _____

3. Man hours spent in search _____

4. Do you think additional search might
 recover evidence? Yes _____ No _____

Perpetuation Record

Monument and accessories established. Include brief description of area. _____

5. Signature G. E. Kersh

Certified corner restoration certificate prepared: Yes _____ No X

Filed in county records at _____ Date _____ County Document No. _____

Identified on aerial photo No. _____ Which is filed at _____

Index No. Z-10,11 E
(Alphabetical - Numerical)

LAND CORNER RECORD
(RECTANGULAR SURVEYS)

R9-7150-4 (Rev. 6/13/67)
 GPO 802-127

T. 141N R. 31W 5TH Mer. N.F. CHIPPEWA County CASS State MN.
M.C. #21 Corner common to sections: 33 S. LINE (E. SHORE TEN MILE LAKE) and _____

EXISTING SURVEYS

Original Government Survey

Year surveyed 1864 JOHNSON & THORNTON
 Original monument WOOD POST
(Wood post, stone, pile of stones, pipe, etc.)

Bearing Trees

Species W. PINE ASPEN
 Diameter 10" 13"
 Bearing N70°E S81°E
 Distance 119 LKS 115 LKS
78.54 ft. 75.9 ft.

Subsequent Corner Restoration

Year surveyed _____ By _____
 Where filed or recorded _____
 Monument _____
(Original, concrete post, iron rod, etc.)

Bearing Trees, Reference Objects

Species _____
 Diameter _____
 Bearing _____
 Distance _____

Original Evidence Found

Year of search _____ By _____
 Monument found _____

Original Bearing Trees Found

Species _____
 Diameter _____
 Bearing _____
 Distance _____

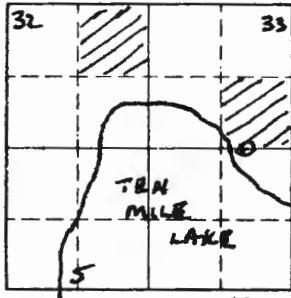
Evidence of Subsequent Corner Restoration Found

Year of search 1984 By T. MILLER -
FD 13/4" I.P. UP 30" ON EDGE OF LAKE. NO
RECORD OF THIS MON.

Bearing Trees, Reference Objects

Species _____
 Diameter _____
 Bearing _____
 Distance _____

T141N R31W



Sketch T140N R31W

○ Corner ▨ F.S. Land

Relation of Evidence to Record Features Along Section Lines

Section line to sections _____

Object _____

Record distance _____

Measured distance _____

Other Evidence

Describe evidence of use and occupation such as roads, fences, clearings, timber cutting lines, plantations, etc.. Cite source of testimony if any. COR IS ON EDGE OF LAKE
BETW BETWEEN YARDS OF TWO CABINS

At time of search:

1. Did you have the record description?
 Yes X No _____

2. How was search area located?
 Pacing, chaining, photos, maps, etc. MAPS

3. Man hours spent in search 1

4. Do you think additional search might recover evidence? Yes _____ No _____

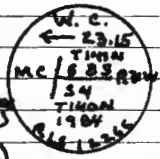
5. Signature A.E. Keish

Perpetuation Record

Monument and accessories established. Include brief description of area. SET A 2 1/2"
X 5" GALV. PIPE UP 4" W/BRASS CAP. MON IS 9.65' S. OF FD I.P. CAP STP:
 B.T.'S: POS. FOR M.C. FELL IN LAKE - SET W.C.

S.W. COR. CABIN FOUNDATION N 47° E - 120.89' (TO MIDDLE OF COR.)
 S.W. COR. GARAGE (A" FRAME) N 73° E - 109.96' (TO TOP OF FOUNDATION COR.)
 N.W. COR. CABIN FOUNDATION S 87° E - 101.75' (TO COR. OF BOTTOM LAYER)

(2.5 1/4") MON. IS 6' E. OF TEN MILE LAKE



Certified corner restoration certificate prepared: Yes X No _____

Filed in county records at CASS CO. Date 2/25/85 County Document No. 280502

Identified on aerial photo No. _____ Which is filed at _____

Index No. Z-11
(Alphabetical - Numerical)

LAND CORNER RECORD
(RECTANGULAR SURVEYS)

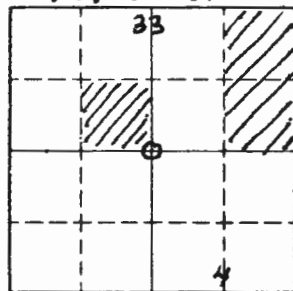
RD-7150-4 (Rev. 6/13/67)
 GPO 802-127

T. 141N R. 31W 5th Mer. N.F. CHIPPEWA County CASS State MN.
44 STD. Corner common to sections S. LINE SEC. 33 and _____

EXISTING SURVEYS

Original Government Survey	Original Evidence Found
Year surveyed <u>1864 JOHNSON & THORNTON</u> Original monument <u>WOOD POST</u> <small>(Wood post, stone, pile of stones, pipe, etc.)</small>	Year of search _____ By _____ Monument found _____
<p style="text-align: center;">Bearing Trees</p> Species <u>W. PINE</u> <u>W. PINE</u> _____ Diameter <u>6"</u> <u>4"</u> _____ Bearing <u>N 69° W</u> <u>N 8° E</u> _____ Distance <u>13 LKS</u> <u>23 LKS</u> _____ <u>8.85 ft.</u> <u>15.18 ft.</u>	<p style="text-align: center;">Original Bearing Trees Found</p> Species _____ Diameter _____ Bearing _____ Distance _____
<p style="text-align: center;">Subsequent Corner Restoration</p>	<p style="text-align: center;">Evidence of Subsequent Corner Restoration Found</p>
Year surveyed _____ By _____ Where filed or recorded _____ Monument _____ <small>(Original, concrete post, iron rod, etc.)</small>	Year of search <u>1984</u> By <u>T. MILLER - FD 1 3/4" I.P.</u> <u>HP. 24". NO RECORD. WALTER E. CURD SAID HIS</u> <u>GRANDFATHER SET MON.</u>
<p style="text-align: center;">Bearing Trees, Reference Objects</p> Species _____ Diameter _____ Bearing _____ Distance _____	<p style="text-align: center;">Bearing Trees, Reference Objects</p> _____ _____ _____ _____

T141N R31W



Sketch T140N R31W

○ Corner ▨ F.S. Land

Relation of Evidence to Record Features Along Section Lines

Section line to sections _____

Object _____

Record distance _____

Measured distance _____

Other Evidence

Describe evidence of use and occupation such as roads, fences, clearings, timber cutting lines, plantations, etc.. Cite source of testimony if any. COR. IS DOWN IN A HOLE.
ROAD RUNS N-S TO W. OF COR.

At time of search:

1. Did you have the record description?
 Yes X No _____

2. How was search area located?

Pacing, chaining, photos, maps,
 etc. MAPS, PACING

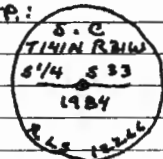
3. Man hours spent in search 3

4. Do you think additional search might
 recover evidence? Yes _____ No X

5. Signature A.C. Kerich

Perpetuation Record

Monument and accessories established. Include brief description of area. SET 2 1/2" x 5'
GALV. PIPE UP 14" IN PLACE OF CURB'S I.P. RESET CURB'S I.P. ON E. SIDE OF MON.
BRASS CAP STP: NEW B.T.S: 9" BIRCH N 7° W 37.64 TO SPK.

9" R. OAK N 32° W 21.19 " "8" R. OAK N 20° E 24.95 " "8" STEEL SIGN POST w/SIGNS 874-2, 54-9 W. 320

Certified corner restoration certificate prepared: Yes X No _____

Filed in county records at CASS CO. Date 2/25/85 County Document No. 280603

Identified on aerial photo No. _____ Which is filed at _____

Index No. Z-12
(Alphabetical-Numerical)

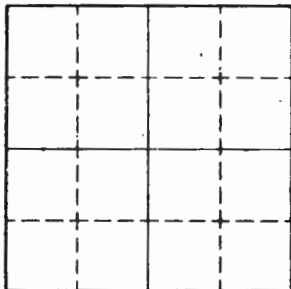
LAND CORNER RECORD
(RECTANGULAR SURVEYS)

R9-7150-4 (Rev. 6/13/67)
 GPO 802-127

T. 141 N R. 31 W. 5th Mer. N.F. CHIPPEWA County CASS, HUBBARD State MN.
E 1/4 S. 1 C. Corner common to sections S. LINE SEC. 33 and _____

EXISTING SURVEYS

Original Government Survey	Original Evidence Found
Year surveyed _____	Year of search _____ By _____
Original monument _____ <small>(Wood post, stone, pile of stones, pipe, etc.)</small>	Monument found _____
Bearing Trees	Original Bearing Trees Found
Species _____	Species _____
Diameter _____	Diameter _____
Bearing _____	Bearing _____
Distance _____	Distance _____
Subsequent Corner Restoration	Evidence of Subsequent Corner Restoration Found
Year surveyed <u>1984</u> By <u>T. KERICK</u>	Year of search _____ By _____
Where filed or recorded _____	_____
Monument <u>SET 2 1/2" x 5" GALV. PIPE w/ 3" BRASS CAP</u> <small>(Original, concrete post, iron rod, etc.)</small> <u>4P 18"</u>	_____
_____	_____
_____	_____
Bearing Trees, Reference Objects	Bearing Trees, Reference Objects
Species <u>BIRCH</u> <u>BIRCH</u> <u>W. OAK</u> <u>8' STEEL SIGN</u>	_____
Diameter <u>10"</u> <u>9"</u> <u>4"</u> <u>POST</u>	_____
Bearing <u>N 80° W</u> <u>N 1° E</u> <u>N 85° E</u> <u>EAST</u>	_____
Distance <u>9.06 SPK.</u> <u>4.65 SPK.</u> <u>20.24 SPK.</u> <u>6.04</u>	_____



Sketch

○ Corner ▨ F.S. Land

Relation of Evidence to Record Features Along Section Lines

Section line to sections _____
Object _____
Record distance _____
Measured distance _____

Other Evidence

Describe evidence of use and occupation such as roads, fences, clearings, timber cutting lines, plantations, etc.. Cite source of testimony if any. _____

At time of search:

1. Did you have the record description?

Yes _____ No _____

2. How was search area located?

Pacing, chaining, photos, maps,
etc. _____

3. Man hours spent in search _____

4. Do you think additional search might

recover evidence? Yes _____ No _____

Perpetuation Record

Monument and accessories established. Include brief description of area. _____

Certified corner restoration certificate prepared: Yes _____ No

Filed in county records at _____ Date _____ County Document No. _____

Identified on aerial photo No. _____ Which is filed at _____

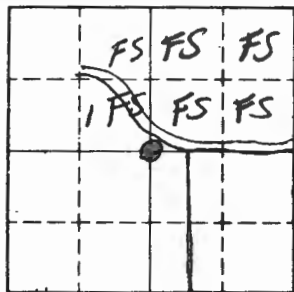
5. Signature G.E. Keith

T. 141N R. 31W 5th Mer. N.F. Chp. County Cass State MN
 Sec. Cor. on 10th St. Parallel Corner common to sections 33 and 34

EXISTING SURVEYS

Original Government Survey			Original Evidence Found		
Year surveyed	<u>1864</u>		Year of search	By _____	
Original monument	<u>Wood Post</u> <small>(Wood post, stone, pile of stones, pipe, etc.)</small>		Monument found	_____	
Bearing Trees			Original Bearing Trees Found		
Species	<u>W. Pine</u>	<u>J.P.</u>	Species	_____	_____
Diameter	<u>8"</u>	<u>12"</u>	Diameter	_____	_____
Bearing	<u>N11°W</u>	<u>N42°E</u>	Bearing	_____	_____
Distance	<u>591Ks.</u>	<u>11.88'</u>	Distance	_____	_____
Subsequent Corner Restoration			Evidence of Subsequent Corner Restoration Found		
Year surveyed	<u>1958</u> By <u>County Surveyor</u>		Year of search	<u>5/23/80</u> By <u>BRAMA, HARE, North</u>	
Where filed or recorded	<u>Cass County Court House</u>		Fd. F.P. with B.C. set	<u>1.0' above</u>	
Monument	<u>2 3/4" x 60" galv. pipe with B.C.</u> <small>(Original, concrete post, iron rod, etc.)</small>		<u>grd.</u>	_____	
<u>Correct to a Elm</u>			Bearing Trees, Reference Objects		
Species	<u>Ash</u>	<u>R. OAK</u>	<u>Elm</u>	<u>Co. Post</u>	<u>R. OAK</u>
Diameter	<u>8"</u>	<u>10"</u>	<u>10"</u>	<u>Bearing</u>	<u>11"</u>
Bearing	<u>N5°W</u>	<u>N12°E</u>	<u>N5°W</u>	<u>↓</u>	<u>N12°E</u>
Distance	<u>24.90'</u>	<u>43.30'</u>	<u>24.90'</u>	<u>Dist.</u>	<u>43.30'</u>
		<u>21.54'</u>			

33



Sketch

○ Corner ▨ F.S. Land

Relation of Evidence to Record Features Along Section Lines

Section line to sections _____
 Object _____
 Record distance _____
 Measured distance _____

Other Evidence

Describe evidence of use and occupation such as roads, fences, clearings, timber cutting lines, plantations, etc.. Cite source of testimony if any. _____

Read NE about 110.0' from corner.

Corner falls at the bottom of a very steep hill.

At time of search:

1. Did you have the record description?

Yes No _____

2. How was search area treated?

Pacing, chaining, photos, maps, etc. _____

3. Man hours spent in search 10 min

4. Do you think additional search might recover evidence? Yes _____ No

5. Signature Gary Beama

Perpetuation Record

Monument and accessories established. Include brief description of area. _____

MKD NEW BT:

ED.M. 2

w. R. Pine, 21" S 40° E, AT 105.43', MKD. T140N. R31S3 BT.

Sign Posts with both signs West 3.97' & East 2.05'.

F.S.L.P. on sign post place along road at N 45° E at 102.13' EDM.

Certified corner restoration certificate prepared: Yes _____ No _____

Filed in county records at _____ Date _____ County Document No. _____

Identified on aerial photo No. _____ Which is filed at _____

Index No. Z-13
(Alphabetical - Numerical)BK # 2 PG # 71 LAND CORNER RECORD
(RECTANGULAR SURVEYS)R9-7150-4 (Rev. 6/13/67)
GPO 802-127T. 141 N R. 31 W 5th Mer. N.F. CHIPPEWA County CASS State MN.
STD SECTION Corner common to sections 33 and 34

EXISTING SURVEYS

Original Government Survey

Year surveyed 1864 JOHNSON & THORNTON
Original monument WOOD POST
(Wood post, stone, pile of stones, pipe, etc.)

Bearing Trees

Species W. PINE J. PINE
Diameter 8" 12"
Bearing N 11° W N 42° E
Distance 59 LKS 18 LKS
38.94 ft. 11.88

Subsequent Corner Restoration

Year surveyed 1928 By JOHN GREENE
Where filed or recorded CASS COUNTY
Monument IRON MON. (COUNTY RESURVEY PLAT "E-55")
(Original, concrete post, iron rod, etc.)
COR. ESTABLISHED FROM GOV. B.T.'S
1940 - JOHN CURO BOOK "D" Pg 241
1942 - TIES

Bearing Trees, Reference Objects

Species W. BIRCH POPLAR W. BIRCH
Diameter 5" 8" 6"
Bearing N 71° 25' E S 7° 20' W N 14° 45' W
Distance 25.16 36.60 87.10

Original Evidence Found

Year of search _____ By _____
Monument found _____

Original Bearing Trees Found

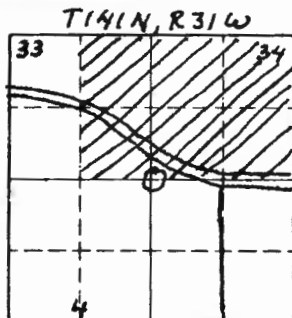
Species _____
Diameter _____
Bearing _____
Distance _____

Evidence of Subsequent Corner Restoration Found

Year of search 1958 By HAROLD CURO
FD 2" x 30" BOILER FLUE SET BY GREENE & CHECKED
BY JOHN CURO. REPLACED W/ 2 3/4" x 60" C. I. P. FILLED
W/ CON. Certificate filed 3/22/60 Document # 3
1984 - T. MILLER - FD. C. I. P., CEDAR POST & B.T.'S
T. KERICK

Bearing Trees, Reference Objects

E/M
ASH R. OAK CEDAR POST
8" 10" 4" x 4" x 100"
N 4° 30' W N 12° 06' E N 70° 40' E
24.90 43.30 21.54



Sketch T14N
R31W

○ Corner ▨ F.S. Land

3

Relation of Evidence to Record Features Along Section Lines

Section line to sections _____
 Object _____
 Record distance _____
 Measured distance _____

Other Evidence

Describe evidence of use and occupation such as roads, fences, clearings, timber cutting lines, plantations, etc.. Cite source of testimony if any. COR IS ON EDGE OF SWAMP.

ROAD RUNS E. FROM COR & N.W. FROM COR. - APPROX 100' S. W. OF ROAD CURVE

At time of search:

1. Did you have the record description?

Yes X No _____

2. How was search area located?

Pacing, chaining, photos, maps,
 etc. MAPS

3. Man hours spent in search 1

4. Do you think additional search might recover evidence? Yes _____ No X

5. Signature G.E. Kerich

Perpetuation Record

Monument and accessories established. Include brief description of area. FD. B.T. SET IN 1980 - 30" R. PINE, S 40° E - 105.40 TO SPR. (27.5') - SCRIBING VISIBLE. ALSO FD. 8" STEEL SIGN POSTS W/SIGNS 54-2, 54-9 WEST-3.82', & EAST 1.91'

Certified corner restoration certificate prepared: Yes X No _____

Filed in county records at CASS CO. Date 2/25/85 County Document No. 280504

Identified on aerial photo No. _____ Which is filed at _____