

LEGEND

○ = Corner having information on form 7100-52 in this file.


T141N R29W 5th PM

FILING INSTRUCTION

File 7100-52 card record by letter and number coordinates behind the file guide for the township in which it falls.

File the 7100-52 card record by letter and then by number i.e., all A cards first, then B cards etc.

The first card behind the file guide (if data have been obtained and recorded) will be card A-1 for N.W. Township Corner, then card A-2 for 1/16 corner then card A-3 for 1/4 corner etc.



Index No. A-24
(Alphabetical - Numerical)

Book 7
 PAGE 59

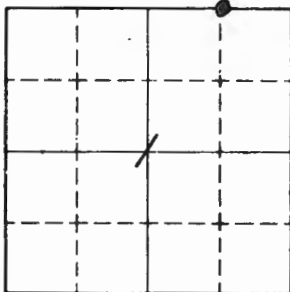
LAND CORNER RECORD
(RECTANGULAR SURVEYS)

R9-7150-4 (Rev. 6/13/67)
 GPO 802-127

T. 141 R. 29 Mer. N.F. 5 CHIPPEWA County CASS State MN.
EAST 1/16 BET Corner common to sections _____, _____, _____ and 36

EXISTING SURVEYS

Original Government Survey	Original Evidence Found
Year surveyed _____	Year of search _____ By _____
Original monument _____ <small>(Wood post, stone, pile of stones, pipe, etc.)</small>	Monument found _____
Bearing Trees	Original Bearing Trees Found
Species _____	Species _____
Diameter _____	Diameter _____
Bearing _____	Bearing _____
Distance _____	Distance _____
Subsequent Corner Restoration	Evidence of Subsequent Corner Restoration Found
Year surveyed <u>1918</u> By <u>GLO RESURVEY</u>	Year of search <u>1-27-88</u> By <u>JA-GB-MH</u>
Where filed or recorded <u>ON FILE</u>	<u>Ed. IRON CAP-IN PLACE - IN GOOD CONDITION</u>
Monument <u>SET 1" x 3/8" IRON POST WITH BRASS CAP</u>	<u>12" ABOVE GROUND - 30' NORTH OF E+W</u>
<u>E 1/16 ⁵³⁶ S1</u>	<u>ROAD TO STATE SUMMER HOMES ON LEECH</u>
<u>1918</u>	<u>LAKE</u>
Bearing Trees, Reference Objects	<u>OVER</u>
Species <u>BIRCH</u> <u>CEDAR</u>	Bearing Trees, Reference Objects
Diameter <u>20</u> <u>18</u>	_____
Bearing <u>N74E</u> <u>S48W</u>	_____
Distance <u>25 LKS.</u> <u>21 LKS.</u>	_____
<u>16.5'</u> <u>13.9'</u>	_____



Sketch

○ Corner F.S. Land

Relation of Evidence to Record Features Along Section Lines

Section line to sections _____
 Object _____
 Record distance _____
 Measured distance _____

Other Evidence

Describe evidence of use and occupation such as roads, fences, clearings, timber cutting lines, plantations, etc.. Cite source of testimony if any. _____

CORNER IS 30' NORTH OF E+W ROAD

At time of search:

1. Did you have the record description?

Yes No _____

2. How was search area located?

Pacing, chaining, photos, maps,
 etc. _____

3. Man hours spent in search 2 HRS.

4. Do you think additional search might
 recover evidence? Yes _____ No

5. Signature Curt Krause

Perpetuation Record

Monument and accessories established. Include brief description of area. _____

MARK NEW TIES

ASH 8 N84E 106.65 TAG+NAIL

BASSWOOD 6 N13W 81.15' FSLP+NAIL

CEDAR 5 S14E 53.50' TAG+NAIL

LINE TO STANDARD TO SOUTH OF CORNER

Certified corner restoration certificate prepared: Yes _____ No _____

Filed in county records at _____ Date _____ County Document No. _____

Identified on aerial photo No. _____ Which is filed at _____

Index No. B-23,24
(Alphabetical - Hieratical)

BOOK # 3
PAGE # 55

LAND CORNER RECORD
(RECTANGULAR SURVEYS)

RS-5680-11 (5/12/61)



T. 141 N. R. 19 W 5TH Mer. N.F. Chippewa County Cass State Miss.
MC Corner common to sections 1 and _____

EXISTING SURVEYS

Original Government Survey

Year surveyed _____
Original monument _____
(Wood post, stone, pile of stones, pipe, etc.)

Bearing Trees

Species _____
Diameter _____
Bearing _____
Distance _____

Subsequent Corner Restoration

Year surveyed _____ By _____
Where filed or recorded _____
Monument _____
(Original, concrete post, iron rod, etc.)

Bearing Trees, Reference Objects

Species _____
Diameter _____
Bearing _____
Distance _____

Original Evidence Found

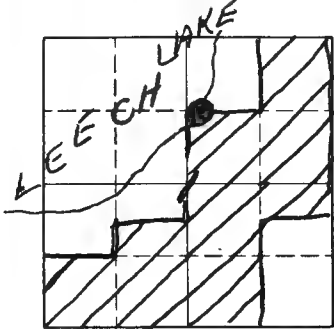
Year of search 4/4/63 By Tausch
Monument found Base Cap, G.P.O.

Original Bearing Trees Found

Species _____
Diameter _____
Bearing _____
Distance _____

Evidence of Subsequent Corner Restoration Found

Year of search _____ By _____



Sketch

● Corner ▨ F.S. Land

Relation of Evidence to Record Features Along Section Lines

Section line to sections -----
 Object -----
 Record distance -----
 Measured distance -----

Other Evidence

Describe evidence of use and occupation such as roads, fences, clearings, timber cutting lines, plantations, etc.. Cite source of testimony if any.

Monument is 20' E. of Edge of Cedar swamp and about 70' E. of edge of lake, inscribed -



Perpetuation Record

Monument and accessories established. Include brief description of area. _____

Certified corner restoration certificate prepared: Yes _____ No _____

Filed in county records of _____ Date _____ County Document No. _____

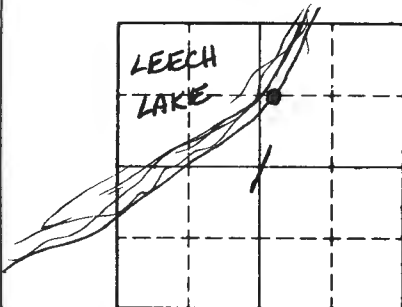
Identified on aerial photo No. _____ Which is filed at _____

- At time of search:
1. Did you have the record description?
 Yes _____ No _____
 2. How was search area located?
 Pacing, chaining, photos, maps, etc. _____

 3. Man hours spent in search _____
 4. Do you think additional search might recover evidence? Yes _____ No _____
 5. Signature *L. Trench*

T. 141 R. 29 S. Mer. N.F. CHIPPEWA County CASS State MN
SMC ON N 1/16 LINE Corner common to sections _____ and 1

EXISTING SURVEYS	
Original Government Survey	Original Evidence Found
Year surveyed _____	Year of search _____ By _____
Original monument _____ <small>(Wood post, stone, pile of stones, pipe, etc.)</small>	Monument found _____
Bearing Trees	Original Bearing Trees Found
Species _____	Species _____
Diameter _____	Diameter _____
Bearing _____	Bearing _____
Distance _____	Distance _____
Subsequent Corner Restoration	Evidence of Subsequent Corner Restoration Found
Year surveyed. <u>1918</u> By <u>GLO RESURVEY</u>	Year of search <u>1/27/89</u> By <u>JS-MMMH</u>
Where filed or recorded <u>ON FILE</u>	<u>FD. GLO MONUM. - GOOD SHAPE</u>
Monument <u>SET 1" X 3/4" IRON POST - CAP MKD.</u> <small>(Original, concrete post, iron rod, etc.)</small>	
Bearing Trees, Reference Objects	Bearing Trees, Reference Objects
Species <u>CEDAR.</u> <u>BIRCH</u>	<u>FL. CEDAR STP.</u> <u>LIVE BIRCH</u>
Diameter <u>12</u> <u>6</u>	<u>ROTTED</u> <u>10</u>
Bearing <u>N 61 E</u> <u>S 11 E</u>	<u>N 61 E</u> <u>S 11 E</u>
Distance <u>50 LKS.</u> <u>43 LKS.</u>	<u>33.0'</u> <u>28.4'</u>
<u>33.0'</u>	<u>SCAR</u>



Sketch

○ Corner ▨ F.S. Land

Relation of Evidence to Record Features Along Section Lines

Section line to sections _____
 Object _____
 Record distance _____
 Measured distance _____

Other Evidence

Describe evidence of use and occupation such as roads, fences, clearings, timber cutting lines, plantations, etc.. Cite source of testimony if any. _____

CORNER IS ON SOLID SHORE LINE NE & SW

At time of search:

1. Did you have the record description?

Yes No _____

2. How was search area located?

Pacing, chaining, photos, maps, etc. _____

3. Man hours spent in search 2 HRS.

4. Do you think additional search might recover evidence? Yes _____ No

5. Signature Curt Krause

Perpetuation Record

Monument and accessories established. Include brief description of area. _____

MKD NEW BT'S

ASH 10 N44E 26.63' MKD. SMC SI BT

ASH 8 S64E 7.3' " " " "

8' STEEL SIGN POST EAST 3.45'

LINE TO STANDARD EAST OF CORNER

Certified corner restoration certificate prepared: Yes _____ No _____

Filed in county records at _____ Date _____ County Document No. _____

Identified on aerial photo No. _____ Which is filed at _____

Index No. B-24
(Alphabetical - Numerical)

BOOK # 3
PAGE 54

LAND CORNER RECORD
(RECTANGULAR SURVEYS)

R9-7 150-4 (Rev. 6/13/67)
GPO 802-127

T. 141 R. 29 S Mer. N.F. CHIPPEWA County CASS State MO
NORTHEAST 1/16 Corner common to sections _____ and 1

EXISTING SURVEYS

Original Government Survey

Year surveyed _____
Original monument _____
(Wood post, stone, pile of stones, pipe, etc.)

Bearing Trees

Species _____
Diameter _____
Bearing _____
Distance _____

Subsequent Corner Restoration

Year surveyed 1918 By GL0 RESURVEY
Where filed or recorded ON FILE
Monument SET 1" X 3/16" IRON POST - CAP MKD.
(Original, concrete post, iron rod, etc.)

NE 1/16 S1
1918

Bearing Trees, Reference Objects

Species POPLAR POPLAR
Diameter 8 7
Bearing S38E N17W
Distance 47 LKS. 56 LKS.
31.0' 37.0'

Original Evidence Found

Year of search _____ By _____
Monument found _____

Original Bearing Trees Found

Species _____
Diameter _____
Bearing _____
Distance _____

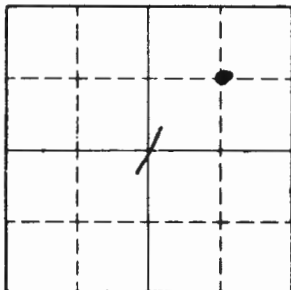
Evidence of Subsequent Corner Restoration Found

Year of search 1-27-88 By JA-GB-MH
FD. IRON+CAP - IN PLACE - IN GOOD CONDITION
8" ABOVE GROUND - 40' EAST OF WOODS
TRAIL NE & SW

OVER

Bearing Trees, Reference Objects

NO EVIDENCE OF B.T'S. REMAINS



Sketch

○ Corner ▨ F.S. Land

Relation of Evidence to Record Features Along Section Lines

Section line to sections _____
 Object _____
 Record distance _____
 Measured distance _____

Other Evidence

Describe evidence of use and occupation such as roads, fences, clearings, timber cutting lines, plantations, etc.. Cite source of testimony if any. _____

CORNER IS ON RIDGE TO EAST OF WOODS TRAIL NE-SW

At time of search:

1. Did you have the record description?

Yes _____ No _____

2. How was search area located?

Pacing, chaining, photos, maps, etc. _____

3. Man hours spent in search _____

4. Do you think additional search might recover evidence? Yes _____ No _____

5. Signature _____

Perpetuation Record

Monument and accessories established. Include brief description of area. _____

MKD, NEW BT'S.

N 1/4 PINE 18 N 70W 36.0' MKD NE 1/4 S 1 BT

W 1/4 OAK 7 N 1 E 16.05' " " " "

W 1/4 OAK 6 S 82E 7.50' " " " "

8' STEEL SIGN POSTS WEST 4.35' & NORTH 4.6' LINE TO STANDARD WEST & NORTH OF COR.

Certified corner restoration certificate prepared: Yes _____ No _____

Filed in county records at _____ Date _____ County Document No. _____

Identified on aerial photo No. _____ Which is filed at _____


T. 141 R. 29 S Mer. N.F. CHIPPEWA County CASS State MN
SMC ON N+6 & Corner common to sections _____ and 1

EXISTING SURVEYS

Original Government Survey	Original Evidence Found
Year surveyed _____	Year of search _____ By _____
Original monument _____ <small>(Wood post, stone, pile of stones, pipe, etc.)</small>	Monument found _____
Bearing Trees	Original Bearing Trees Found
Species _____	Species _____
Diameter _____	Diameter _____
Bearing _____	Bearing _____
Distance _____	Distance _____

Subsequent Corner Restoration	Evidence of Subsequent Corner Restoration Found
Year surveyed <u>1918</u> By <u>GLD RESURVEY</u>	Year of search <u>1/25/89</u> By <u>CK-GB</u>
Where filed or recorded <u>ON FILE</u>	<u>FD. IRON CAP - IN PLACE - IN GOOD CONDITION</u>
Monument <u>SET 1" X 3/8" IRON POST - CAP MKD.</u> <small>(Original, concrete post, iron rod, etc.)</small>	<u>16" ABOVE SWP. - SET TO 6" ABOVE SWP.</u>
<u>SMC</u> <u>51.5'</u>	<u>CORNER, IS 40' EAST OF LEECH LAKE</u>
	<u>SHORELINE NE & SW</u>
	<u>OVER</u>

Bearing Trees, Reference Objects 1918		Bearing Trees, Reference Objects	
Species <u>CEDAR</u>	<u>CEDAR</u>	<u>FD. CEDAR STP.</u>	<u>NOW CEDAR</u>
Diameter <u>10</u>	<u>8</u>	<u>N8E ROTTED</u>	<u>18</u>
Bearing <u>N8E</u>	<u>S24W</u>	<u>19.8'</u>	<u>S24W</u>
Distance <u>30 LKS.</u>	<u>78 LKS.</u>		<u>51.5'</u>
<u>19.8'</u>	<u>51.5'</u>		<u>SCAR TO COR.</u>



Sketch

○ Corner ▨ F.S. Land

Relation of Evidence to Record Features Along Section Lines

Section line to sections _____
 Object _____
 Record distance _____
 Measured distance _____

Other Evidence

Describe evidence of use and occupation such as roads, fences, clearings, timber cutting lines, plantations, etc.. Cite source of testimony if any. _____

CORNER IN CEDAR SWAMP - WET SPRINGS AROUND COR.
40' EAST OF SHORE LINE NE & SW

At time of search:

1. Did you have the record description?

Yes No _____

2. How was search area located?

Pacing, chaining, photos, maps, etc. _____

3. Man hours spent in search 2 HRS.

4. Do you think additional search might recover evidence? Yes _____ No

5. Signature Carl Keener

Perpetuation Record

Monument and accessories established. Include brief description of area. _____

SET NEW WITNESSES TO IRON

<u>8' STEEL SIGN POST</u>	<u>S 80 W</u>	<u>6.34'</u>	} <u>54-9</u>
<u>" " " "</u>	<u>SOUTH</u>	<u>3.55</u>	
<u>" " " "</u>	<u>NORTH</u>	<u>3.45</u>	

Certified corner restoration certificate prepared: Yes _____ No _____

Filed in county records at _____ Date _____ County Document No. _____

Identified on aerial photo No. _____ Which is filed at _____

Index No. C-12,23
(Alphabetical - Numerical)

BOOK # 2
PAGE # 51

LAND CORNER RECORD
(RECTANGULAR SURVEYS)

RS-5680-11 (5/12/64)



T. 141N R. 29W S. Mer. N.F. Chippewa County CESS State MI47
SW MC Corner common to sections 1 and _____

EXISTING SURVEYS

Original Government Survey

Year surveyed _____

Original monument _____
(Wood post, stone, pile of stones, pipe, etc.)

Bearing Trees

Species _____

Diameter _____

Bearing _____

Distance _____

Original Evidence Found

Year of search 9-5-62 By T9456

Monument found 660 BRASS CAP

Original Bearing Trees Found

Species _____

Diameter _____

Bearing _____

Distance _____

Subsequent Corner Restoration

Year surveyed _____ By _____

Where filed or recorded _____

Monument _____
(Original, concrete post, iron rod, etc.)

Bearing Trees, Reference Objects

Species _____

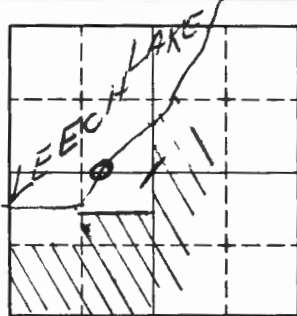
Diameter _____

Bearing _____

Distance _____

Evidence of Subsequent Corner Restoration Found

Year of search _____ By _____



Sketch

○ Corner ▨ F.S. Land


Relation of Evidence to Record Features Along Section Lines

Section line to sections _____
 Object _____
 Record distance _____
 Measured distance _____

Other Evidence

Describe evidence of use and occupation such as roads, fences, clearings, timber cutting lines, plantations, etc.. Cite source of testimony if any. _____

2" Brass cap 2" above ground on sand beach.



At time of search:

1. Did you have the record description?

Yes _____ No _____

2. How was search area located?

Pacing, chaining, photos, maps, etc. _____

3. Man hours spent in search _____

4. Do you think additional search might recover evidence? Yes _____ No _____

5. Signature *L. T. ...*

Perpetuation Record

Monument and accessories established. Include brief description of area. _____

Certified corner restoration certificate prepared: Yes _____ No _____

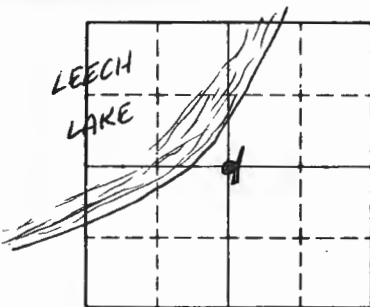
Filed in county records at _____ Date _____ County Document No. _____

Identified on aerial photo No. _____ Which is filed at _____

Index No. C-23
(Alphabetical - Numerical)BOOK #3
PAGE 48LAND CORNER RECORD
(RECTANGULAR SURVEYS)R9-7150-4 (Rev. 6/13/67)
GPO 802-127T. 141 R. 29 S. Mer. N.F. CHIPPEWA County CASS State MN
CENTER QUARTER Corner common to sections _____ and 1

EXISTING SURVEYS

Original Government Survey	Original Evidence Found
Year surveyed _____	Year of search _____ By _____
Original monument _____ <small>(Wood post, stone, pile of stones, pipe, etc.)</small>	Monument found _____
Bearing Trees	Original Bearing Trees Found
Species _____	Species _____
Diameter _____	Diameter _____
Bearing _____	Bearing _____
Distance _____	Distance _____
Subsequent Corner Restoration	Evidence of Subsequent Corner Restoration Found
Year surveyed <u>1918</u> By <u>GLO RESURVEY</u>	Year of search <u>1/27/88</u> By <u>JA-GB-MH</u>
Where filed or recorded <u>ON FILE</u>	<u>FD. IRON + CAP - IN PLACE - IN GOOD CONDITION</u>
Monument <u>SET 1" X 3/8" IRON POST - CAP MKD.</u> <small>(Original, concrete post, iron rod, etc.)</small>	<u>8" ABOVE GROUND - ON RIDGE TOP IN ASPEN</u>
<u>C/4 S 1</u>	<u>FD. TAG ON ASPEN 14 N 70 E 7.9'</u>
<u>1918</u>	
Bearing Trees, Reference Objects	Bearing Trees, Reference Objects
Species <u>P. OAK</u> <u>BIRCH</u>	<u>NO EVIDENCE OF B.T.S.</u>
Diameter <u>8</u> <u>7</u>	
Bearing <u>N19E</u> <u>S3W</u>	
Distance <u>82 LKS.</u> <u>34 LKS.</u>	
<u>54.1</u> <u>22.4'</u>	



Sketch

○ Corner ▣ F.S. Land

Relation of Evidence to Record Features Along Section Lines

Section line to sections _____
 Object _____
 Record distance _____
 Measured distance _____

Other Evidence

Describe evidence of use and occupation such as roads, fences, clearings, timber cutting lines, plantations, etc.. Cite source of testimony if any. _____

CORNER IS ON ASPEN RIDGE NW-SE
SUMMER HOMES TO WEST + NW OF COR. APPROX. 450'

At time of search:

1. Did you have the record description?

Yes No _____

2. How was search area located?

Pacing, chaining, photos, maps,
 etc. _____

3. Man hours spent in search 2 HRS.

4. Do you think additional search might
 recover evidence? Yes _____ No

5. Signature Curt Krause

Perpetuation Record

Monument and accessories established. Include brief description of area. _____

MKD NEW BTS.

MAPLE 5 S80W 14.35' MKD C'14 51 BT

MAPLE 6 N42E 12.85' " " "

R.OAK 9 N75W 42.85' " " "

8' STEEL SIGN POST NORTH 2.9' AND SOUTH 4.0'
LINE TO STANDARD NORTH + SOUTH OF COR.

Certified corner restoration certificate prepared: Yes _____ No _____

Filed in county records at _____ Date _____ County Document No. _____

Identified on aerial photo No. _____ Which is filed at _____

T. 141 R. 29 S Mer. N.F. CHIPPEWA County CASS State MN
AP#2 TR 1437 Corner common to sections _____ and _____
AP#3 TR 1396

EXISTING SURVEYS

Original Government Survey

Year surveyed _____
 Original monument _____
(Wood post, stone, pile of stones, pipe, etc.)

Bearing Trees

Species _____
 Diameter _____
 Bearing _____
 Distance _____

Subsequent Corner Restoration

Year surveyed 1918 By GLO RESURVEY
 Where filed or recorded ON FILE
 Monument SET 1" X 3/8" IRON POST - CAP MKO.
(Original, concrete post, iron rod, etc.)

TR
 1396
 AP3
 AP2
 TR
 1437

Bearing Trees, Reference Objects

Species NO B.T.S.
 Diameter _____
 Bearing _____
 Distance _____

Original Evidence Found

Year of search _____ By _____
 Monument found _____

Original Bearing Trees Found

Species _____
 Diameter _____
 Bearing _____
 Distance _____

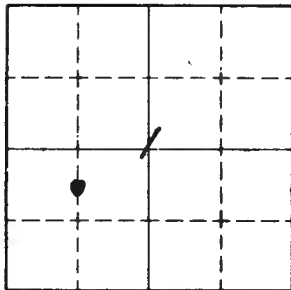
Evidence of Subsequent Corner Restoration Found

Year of search 5/3/89 By GA
FD. IRON + CAP - IN PLACE - IN GOOD CONDITION.
9" ABOVE SWAMP - CORNER IN CEDAR SWP.

OVER

Bearing Trees, Reference Objects

Species _____
 Diameter _____
 Bearing _____
 Distance _____



Sketch

○ Corner ▨ F.S. Land

Relation of Evidence to Record Features Along Section Lines

Section line to sections _____

Object _____

Record distance _____

Measured distance _____

Other Evidence

Describe evidence of use and occupation such as roads, fences, clearings, timber cutting lines, plantations, etc.. Cite source of testimony if any. _____

CORNER IS 50' IN CEDAR SWAMP FROM EAST

At time of search:

1. Did you have the record description?

Yes No _____

2. How was search area located?

Pacing, chaining, photos, maps, etc. _____

3. Man hours spent in search 1 HR.

4. Do you think additional search might recover evidence? Yes _____ No

5. Signature Curt Kramer

Perpetuation Record

Monument and accessories established. Include brief description of area. _____

MKD NEW BT'S. 5/3/89 GB

CEDAR 10 N 48W 20.0' MKD S1 BT

CEDAR 10 N 50E 23.08 " AP3 S1 BT

CEDAR 18 S 15E 33.80' " AP2 S1 BT

8' STEEL SIGN POSTS SOUTH 4.1' AND EAST 4.45' LINE TO STANDARD SOUTH & EAST

Certified corner restoration certificate prepared: Yes _____ No _____

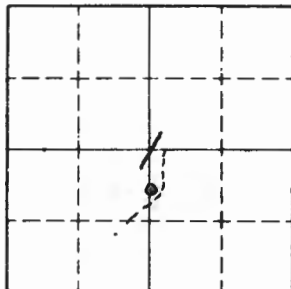
Filed in county records at _____ Date _____ County Document No. _____

Identified on aerial photo No. _____ Which is filed at _____

T. 141 R. 29 5 Mer. N.F. CHIPPEWA County CASS State MN.
AP4 TR 1396 Corner common to sections _____ and 1
API TR 1437

EXISTING SURVEYS

Original Government Survey	Original Evidence Found												
Year surveyed _____	Year of search _____ By _____												
Original monument _____ <small>(Wood post, stone, pile of stones, pipe, etc.)</small>	Monument found _____												
Bearing Trees	Original Bearing Trees Found												
Species _____	Species _____												
Diameter _____	Diameter _____												
Bearing _____	Bearing _____												
Distance _____	Distance _____												
Subsequent Corner Restoration	Evidence of Subsequent Corner Restoration Found												
Year surveyed <u>1918</u> By <u>GLO RESURVEY</u>	Year of search <u>1/27/88</u> By <u>JA-GB-MH</u>												
Where filed or recorded <u>ON FILE</u>	<u>FD. IRON + CAP - IN PLACE - IN GOOD CONDITION</u>												
Monument <u>SET 1" X 3/8" IRON POST - CAP MKD.</u> <small>(Original, concrete post, iron rod, etc.)</small>	<u>8" ABOVE GROUND - IN HARDWOODS + BRUSH</u>												
<table border="1" style="margin: auto;"> <tr><td>TR</td><td></td></tr> <tr><td>1396</td><td></td></tr> <tr><td>AP4</td><td>TR</td></tr> <tr><td>API</td><td>1403</td></tr> <tr><td>TR</td><td></td></tr> <tr><td>1437</td><td></td></tr> </table>	TR		1396		AP4	TR	API	1403	TR		1437		<u>CORNER IS ON WEST EDGE OF WOODS TRAIL</u>
TR													
1396													
AP4	TR												
API	1403												
TR													
1437													
Bearing Trees, Reference Objects <u>1908</u>	<u>NE-SW - 8' WEST OF CENTERLINE</u>												
Species <u>NO BT'S.</u>	<u>OVER</u>												
Diameter _____	Bearing Trees, Reference Objects _____												
Bearing _____	_____												
Distance _____	_____												



Sketch

○ Corner ▨ F.S. Land

Relation of Evidence to Record Features Along Section Lines

Section line to sections _____

Object _____

Record distance _____

Measured distance _____

Other Evidence

Describe evidence of use and occupation such as roads, fences, clearings, timber cutting lines, plantations, etc.. Cite source of testimony if any. _____

CORNER IS JUST AT WEST SIDE OF WOODS TRAIL NE-SW

At time of search:

1. Did you have the record description?

Yes No _____

2. How was search area located?

Pacing, chaining, photos, maps, etc. _____

3. Man hours spent in search 1 HR.

4. Do you think additional search might recover evidence? Yes _____ No

5. Signature Curt Krause

Perpetuation Record

Monument and accessories established. Include brief description of area. _____

MARKED NEW BT'S. JA-GB-MH

WI OAK 8 NITE 61.70' MKD, 51 BT

WI OAK 19 S68E 53.35' " 51 BT

WI OAK 3 N83W 44.90' FSLP + NAIL

8' STEEL SIGN POSTS NORTH 4.1 & WEST 4.2
LINE TO STANDARD NORTH & WEST OF COR.

Certified corner restoration certificate prepared: Yes _____ No _____

Filed in county records at _____ Date _____ County Document No. _____

Identified on aerial photo No. _____ Which is filed at _____

Index No. C-D-23
(Alphabetical - Numerical)BOOK # 3
PAGE # 47LAND CORNER RECORD
(RECTANGULAR SURVEYS)

R9-5680-11 (5/12/81)

T. 141 N R. 29 W Mer. N.F. 5th Chippewa County CES State MI
ANGLE POINT 4 Corner common to sections 1 and

EXISTING SURVEYS

Original Government Survey

Year surveyed _____

Original monument _____
(Wood post, stone, pile of stones, pipe, etc.)

Bearing Trees

Species _____

Diameter _____

Bearing _____

Distance _____

Subsequent Corner Restoration

Year surveyed _____ By _____

Where filed or recorded _____

Monument _____
(Original, concrete post, iron rod, etc.)

Bearing Trees, Reference Objects

Species _____

Diameter _____

Bearing _____

Distance _____

Original Evidence Found

Year of search 4/5/62 By TauschMonument found BRASS CAP GLO

Original Bearing Trees Found

Species _____

Diameter _____

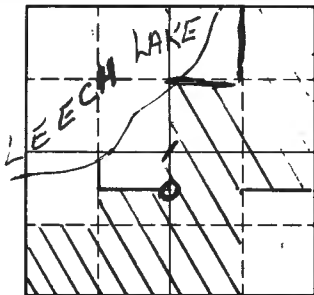
Bearing _____

Distance _____

Evidence of Subsequent Corner Restoration Found

Year of search _____ By _____

Relation of Evidence to Record Features Along Section Lines



Sketch

O Corner ▨ F.S. Land

At time of search:

1. Did you have the record description?

Yes _____ No _____

2. How was search area located?

Pacing, chaining, photos, maps,
etc.

3. Man hours spent in search _____

4. Do you think additional search might

recover evidence? Yes _____ No _____

5. Signature

R. Tamm

Section line to sections _____

Object _____

Record distance _____

Measured distance _____

Other Evidence

Describe evidence of use and occupation such as roads, fences, clearings, timber cutting lines, plantations, etc.. Cite source of testimony if any.

Brass Cap 8" above ground.

Scribed.

<i>TR</i>	
<i>1396</i>	
<i>AP4</i>	<i>TR</i>
<i>AP1</i>	<i>1403</i>
<i>TR</i>	
<i>1437</i>	

Aluminum Tag 046"
Aspen at corner of Blue
Printed line

Perpetuation Record

Monument and accessories established. Include brief description of area.

Certified corner restoration certificate prepared: Yes _____ No _____

Filed in county records at _____

Date _____

County Document No. _____

Identified an aerial photo No. _____

Which is filed at _____

Index No. D-19
(Alphabetical - Numerical)

BOOK 4
PAGE 52

LAND CORNER RECORD
(RECTANGULAR SURVEYS)

R9-7150-4 (Rev. 6/13/67)
GPO 802-127

T. 141 R. 29 S. Mer. N.F. CHIPPEWA County CASS State MN
CENTER SOUTH 1116 Corner common to sections _____ and 2

EXISTING SURVEYS

Original Government Survey

Year surveyed _____
Original monument _____
(Wood post, stone, pile of stones, pipe, etc.)

Bearing Trees

Species _____
Diameter _____
Bearing _____
Distance _____

Subsequent Corner Restoration

Year surveyed 1918 By GLO RESURVEY
Where filed or recorded ON FILE
Monument SET 1" x 36" IRON POST - CAP MKD.
(Original, concrete post, iron rod, etc.)

C
S 116 52
C

Bearing Trees, Reference Objects 1918

Species POPLAR W. OAK
Diameter 8 12
Bearing N56E S4W
Distance 36 LKS. 155 LKS.
23.8' 102.3'

Original Evidence Found

Year of search _____ By _____
Monument found _____

Original Bearing Trees Found

Species _____
Diameter _____
Bearing _____
Distance _____

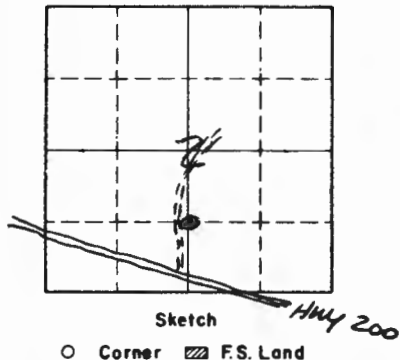
Evidence of Subsequent Corner Restoration Found

Year of search 3-28-89 By CK
FD, IRON & CAP - IN PLACE - IN GOOD CONDITION
10" ABOVE GROUND - 40' EAST OF FR#
N+S
OLD FSLP ON 6" OAK N28E 7.2' FROM IRON
OVER

Bearing Trees, Reference Objects

NO EVIDENCE OF EITHER BT REMAINS
SW BT TAKEN OUT BY ROAD CONST.

Relation of Evidence to Record Features Along Section Lines



Section line to sections _____
 Object _____
 Record distance _____
 Measured distance _____

Other Evidence

Describe evidence of use and occupation such as roads, fences, clearings, timber cutting lines, plantations, etc.. Cite source of testimony if any. _____

CORNER IS 40' EAST OF FR # 2486 N+S

At time of search:

1. Did you have the record description?

Yes No _____

2. How was search area located?

Pacing, chaining, photos, maps,
 etc. _____

3. Man hours spent in search 1 HR.

4. Do you think additional search might recover evidence? Yes _____ No

5. Signature Curt Krause

Perpetuation Record

Monument and accessories established. Include brief description of area. _____

MKD NEW B.T.S. 5/3/89 GB

W. OAK 6 N 27 E 7.48' MKD CS 1/16 S 2 BT

W. PINE 28 S 57 E 14.62' " " " "

W. OAK 5 S 27 W 15.80' " " " "

8' STEEL SIGN POSTS EAST 4.0' + SOUTH 4.4'

LINE TO STANDARD EAST + SOUTH OF CORNER

Certified corner restoration certificate prepared: Yes _____ No _____

Filed in county records at _____ Date _____ County Document No. _____

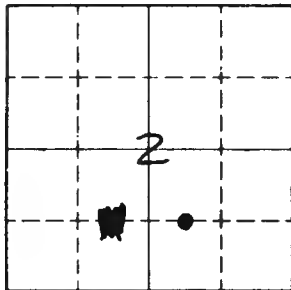
Identified on aerial photo No. _____ Which is filed at _____

T. 141 R. 29 S. Mer. N.F. CHIPPEWA County CASS State MINN
AP#1 TR 1660 Corner common to sections _____ and _____
AP#2 TR 140Z

EXISTING SURVEYS

Original Government Survey	Original Evidence Found
Year surveyed _____	Year of search _____ By _____
Original monument _____ <small>(Wood post, stone, pile of stones, pipe, etc.)</small>	Monument found _____
Bearing Trees	Original Bearing Trees Found
Species _____	Species _____
Diameter _____	Diameter _____
Bearing _____	Bearing _____
Distance _____	Distance _____

Subsequent Corner Restoration	Evidence of Subsequent Corner Restoration Found
Year surveyed <u>1918</u> By <u>GLO RESURVEY</u>	Year of search <u>3/28/89</u> By <u>CK</u>
Where filed or recorded <u>ON FILE</u>	<u>FD. IRON & CAP - IN PLACE - IN GOOD CONDITION</u>
Monument <u>SET 1" X 3/16" IRON POST - CAP MKD.</u> <small>(Original, concrete post, iron rod, etc.)</small>	<u>8" ABOVE GROUND - IN HARDWOODS</u>
<u>TR 150Z</u>	<u>MEASURE DISTANCE BET. CS 1/16" + AP 661'</u>
<u>AP1 APC</u>	<u>CHECKED GOOD FOR DISTANCE + BEARING</u>
<u>TR 1660 140Z</u>	<u>OVER</u>
Bearing Trees, Reference Objects <u>1918</u>	Bearing Trees, Reference Objects
Species <u>NO BT'S.</u>	_____
Diameter _____	_____
Bearing _____	_____
Distance _____	_____



Sketch

○ Corner ▨ F.S. Land

Relation of Evidence to Record Features Along Section Lines

Section line to sections _____
 Object _____
 Record distance _____
 Measured distance _____

Other Evidence

Describe evidence of use and occupation such as roads, fences, clearings, timber cutting lines, plantations, etc.. Cite source of testimony if any. _____

CORNER IN HARDWOODS

At time of search:

1. Did you have the record description?
 Yes No _____

2. How was search area located?
 Pacing, chaining, photos, maps,
 etc. _____

3. Man hours spent in search 17 HRS

4. Do you think additional search might
 recover evidence? Yes _____ No

5. Signature Curt Krause

Perpetuation Record

Monument and accessories established. Include brief description of area. _____

MKD NEW BT'S. 5/3/89 GB
R. OAK 9 S79W 19.55' MKD AP1 S2 BT
R. OAK 13 N45W 14.45' " S2 BT
MAPLE 6 S66E 26.87' " AP2 S2 BT

8' STEEL SIGN POST WEST 3.8'
LINE TO STANDARD E + W OF CORNER.

Certified corner restoration certificate prepared: Yes _____ No _____

Filed in county records at _____ Date _____ County Document No. _____

Identified on aerial photo No. _____ Which is filed at _____

Index No. D-20
(Alphabetical - Numerical)

BOOK 4
 PAGE 56

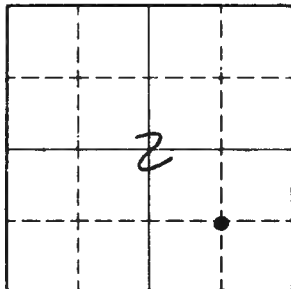
LAND CORNER RECORD
(RECTANGULAR SURVEYS)

R9-7 150-4 (Rev. 6/13/67)
 GPO 802-127

T. 141 R. 29 5 Mer. N.F. CHIPPEWA County CASS State MN
SOUTHEAST 1/16 Corner common to sections _____ and 2

EXISTING SURVEYS

Original Government Survey	Original Evidence Found
Year surveyed _____	Year of search _____ By _____
Original monument _____ <small>(Wood post, stone, pile of stones, pipe, etc.)</small>	Monument found _____
Bearing Trees	Original Bearing Trees Found
Species _____	Species _____
Diameter _____	Diameter _____
Bearing _____	Bearing _____
Distance _____	Distance _____
Subsequent Corner Restoration	Evidence of Subsequent Corner Restoration Found
Year surveyed <u>1918</u> By <u>GLO RESURVEY</u>	Year of search <u>5/3/89</u> By <u>GB</u>
Where filed or recorded <u>ON FILE</u>	<u>FD. IRON & CAP - IN PLACE - IN GOOD CONDITION</u>
Monument <u>SET 1" X 36" IRON POST - CAP MKD</u> <small>(Original, concrete post, iron rod, etc.)</small>	<u>10" ABOVE GROUND - IN HARDWOODS</u>
<u>SE 1/16 S2</u>	
<u>1918</u>	<u>OVER</u>
Bearing Trees, Reference Objects	Bearing Trees, Reference Objects
Species <u>MAPLE</u> _____ <u>BIRCH</u> _____	<u>NOW MAPLE</u> _____ <u>NO EVIDENCE</u> _____
Diameter <u>10</u> _____ <u>6</u> _____	<u>18</u> _____ <u>OF BIRCH</u> _____
Bearing <u>NITE</u> _____ <u>S31W</u> _____	<u>N19E</u> _____ <u>BT</u> _____
Distance <u>39 LKS.</u> _____ <u>20 LKS.</u> _____	<u>25.7'</u> _____ _____
<u>25.7'</u> _____ <u>13.2'</u> _____	<u>SCAR VISIBLE</u> _____



Sketch

○ Corner ▨ F.S. Lond

Relation of Evidence to Record Features Along Section Lines

Section line to sections _____
 Object _____
 Record distance _____
 Measured distance _____

Other Evidence

Describe evidence of use and occupation such as roads, fences, clearings, timber cutting lines, plantations, etc.. Cite source of testimony if any. _____

IN HARDWOOD STAND

At time of search:

1. Did you have the record description?

Yes No _____

2. How was search area located?

Pacing, chaining, photos, maps,
 etc. _____

3. Man hours spent in search 1 HR.

4. Do you think additional search might
 recover evidence? Yes _____ No

5. Signature Curt Krause

Perpetuation Record

Monument and accessories established. Include brief description of area. _____

MKO NEW BT'S. 5/3/89 GB

MAPLE 9 N47E 38.7' MKO SE 1/4 S2 BT
W. OAK 14 S49E 29.86' " " " " "
W. OAK 14 S18W 96.32' " " " " "

8' STEEL SIGN POSTS WEST 3.1' + SOUTH 2.9'
LINE TO STANDARD SOUTH + WEST FROM CORNER

Certified corner restoration certificate prepared: Yes _____ No _____

Filed in county records at _____ Date _____ County Document No. _____

Identified on aerial photo No. _____ Which is filed at _____

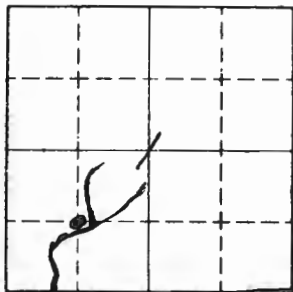
T. 141 R. 29 S Mer. N.F. CHIPPEWA County CASS State MN
SOUTH 1/16 BET. Corner common to sections _____ and 2

EXISTING SURVEYS	
Original Government Survey	Original Evidence Found
Year surveyed _____	Year of search _____ By _____
Original monument _____ <small>(Wood post, stone, pile of stones, pipe, etc.)</small>	Monument found _____
Bearing Trees	Original Bearing Trees Found
Species _____	Species _____
Diameter _____	Diameter _____
Bearing _____	Bearing _____
Distance _____	Distance _____
Subsequent Corner Restoration	Evidence of Subsequent Corner Restoration Found
Year surveyed <u>1918</u> By <u>GLO RESURVEY</u>	Year of search <u>1/24/89</u> By <u>CK-6B</u>
Where filed or recorded <u>ON FILE</u>	<u>FD. IRON + CAP - IN PLACE - IN BOG ALONG</u>
Monument <u>SET 1" X 3/8" IRON POST - CAP MKO.</u> <small>(Original, concrete post, iron rod, etc.)</small>	<u>CREEK - 6" ABOVE MARSH GRASS</u>
<u>S 1/16</u>	<u>BOG IS VERY SOFT + BEAVER CHANNELS RUN</u>
<u>S 2/S1</u>	<u>THROUGH BOG - MAY NEED HIP BOOTS IF A</u>
<u>1918</u>	<u>WET YEAR - DAM AT HWY 200 OVER.</u>
Bearing Trees, Reference Objects	Bearing Trees, Reference Objects
Species <u>CEDAR</u> _____ <u>CEDAR</u> _____	<u>FD. CEDAR STP.</u> _____ <u>FD. CEDAR STP.</u> _____
Diameter <u>14</u> _____ <u>8</u> _____	<u>ROTTED + BURNT</u> _____ <u>ROTTED + BURNT</u> _____
Bearing <u>S 29 E</u> _____ <u>S 34 W</u> _____	<u>S 29 E</u> _____ <u>S 34 W</u> _____
Distance <u>68 LKS.</u> _____ <u>116 LKS.</u> _____	<u>44.9</u> _____ <u>76.6'</u> _____
<u>44.9'</u>	<u>NO SCRIBE VISIBLE</u>
<u>76.6'</u>	<u>NO SCRIBE VISIBLE</u>

T. 141 R. 29 Mer. N.F. 5 CHIPPEWA County CASS State MN
SOUTHWEST 1/16 Corner common to sections _____ and 1

EXISTING SURVEYS

Original Government Survey	Original Evidence Found
Year surveyed _____	Year of search _____ By _____
Original monument _____ <small>(Wood post, stone, pile of stones, pipe, etc.)</small>	Monument found _____
Bearing Trees	Original Bearing Trees Found
Species _____	Species _____
Diameter _____	Diameter _____
Bearing _____	Bearing _____
Distance _____	Distance _____
Subsequent Corner Restoration	Evidence of Subsequent Corner Restoration Found
Year surveyed <u>1918</u> By <u>GLO RESURVEY</u>	Year of search <u>5/3/89</u> By <u>CK-6B</u>
Where filed or recorded <u>ON FILE</u>	<u>FDL IRON & CAP - IN PLACE - IN GOOD CONDITION</u>
Monument <u>SET 1" X 3/8" IRON POST - CAP MKD.</u> <small>(Original, concrete post, iron rod, etc.)</small>	<u>CORNER IS 70' NORTH OF FR # 2489 - FSLP</u>
<u>SW 1/16 S1</u>	<u>ON 10" MAPLE ON NORTH SIDE OF N EYSW ROAD</u>
<u>1918</u>	<u>ANOTHER TRAIL NYS IS 50' EAST OF CORNER</u>
Bearing Trees, Reference Objects	Bearing Trees, Reference Objects
Species <u>RIOAK</u> <u>MAPLE</u>	<u>FDL OAK STP.</u> <u>FDL MAPLE STP.</u>
Diameter <u>8</u> <u>12</u>	<u>24" HIGH ROTTED</u> <u>ROTTED</u>
Bearing <u>N31W</u> <u>S31W</u>	<u>N31W</u> <u>S31W</u>
Distance <u>31 LKS.</u> <u>15 LKS.</u>	<u>20.5'</u> <u>9.9'</u>
<u>20.5'</u>	<u>OVER</u>



HWY 200

Sketch

○ Corner ▨ F.S. Land

Relation of Evidence to Record Features Along Section Lines

Section line to sections _____

Object _____

Record distance _____

Measured distance _____

Other Evidence

Describe evidence of use and occupation such as roads, fences, clearings, timber cutting lines, plantations, etc.. Cite source of testimony if any. _____

CORNER IS 70' NORTH OF FR 2489 NE+SW
 ANOTHER TRAIL N+S IS 50' EAST OF COR.
 FSLP ON MAPLE NORTH SIDE OF 2489 -

At time of search:

1. Did you have the record description?

Yes No _____

2. How was search area located?

Pacing, chaining, photos, maps,
etc. _____

3. Man hours spent in search 2 HRS.

4. Do you think additional search might
recover evidence? Yes _____ No

5. Signature Curt Krause

Perpetuation Record

Monument and accessories established. Include brief description of area. _____

MKD NEW BT'S. 5/3/89 GB
 MAPLE 13 N64W 27.4 MKD SN416 S1 BT
 MAPLE 7 N14W 22.0 " " " "
 MAPLE 12 S20E 21.15 " " " "

8' STEEL SIGN POSTS NORTH 4.25' + WEST 4.0'
 LINE TO STANDARD NORTH + WEST OF CORNER

Certified corner restoration certificate prepared: Yes _____ No _____

Filed in county records at _____ Date _____ County Document No. _____

Identified on aerial photo No. _____ Which is filed at _____

Index No. D-24
(Alphabetical - Numerical)BOOK # 3
PAGE # 52LAND CORNER RECORD
(RECTANGULAR SURVEYS)R9-7150-4 (Rev. 6/13/67)
GPO 802-127T. 141 R. 29
SE 1/16Mer. N.F. Chippewa County Cass State Minn
Corner common to sections 1 and _____

EXISTING SURVEYS

Original Government Survey

Year surveyed _____
Original monument _____
(Wood post, stone, pile of stones, pipe, etc.)

Bearing Trees

Species _____
Diameter _____
Bearing _____
Distance _____

Subsequent Corner Restoration

Year surveyed _____ By _____
Where filed or recorded _____
Monument _____
(Original, concrete post, iron rod, etc.)

Bearing Trees, Reference Objects

Species _____
Diameter _____
Bearing _____
Distance _____

Original Evidence Found

Year of search _____ By _____
Monument found _____

Original Bearing Trees Found

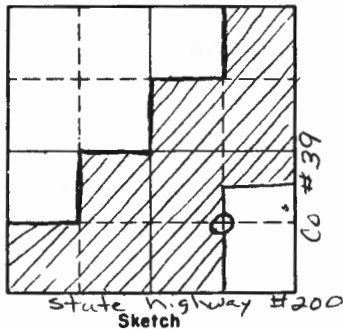
Species _____
Diameter _____
Bearing _____
Distance _____

Evidence of Subsequent Corner Restoration Found

Year of search 4-30-74 By L. Wittthoef
1" I.P. 8" above ground with brass
cap markedSE 1/16 S1
1918

Bearing Trees, Reference Objects

R. Oak
20"
N.2°E.
30.5 FT.



○ Corner ▨ F.S. Land

Relation of Evidence to Record Features Along Section Lines

Section line to sections _____
 Object _____
 Record distance _____
 Measured distance _____

Other Evidence

Describe evidence of use and occupation such as roads, fences, clearings, timber cutting lines, plantations, etc.. Cite source of testimony if any. I placed a LP54-6 on a 7" R. Oak marked N35°E, 9 Ft. to corner.
There is an old fence that runs N+S, West of the true line between the E 1/4 + SE 1/4. The E 1/4 is in state HW #200.

At time of search:

1. Did you have the record description?

Yes _____ No ✓

2. How was search area located?

Pacing chaining, photos, maps,
 etc. compass

3. Man hours spent in search 1/2 hr.

4. Do you think additional search might recover evidence? Yes ✓ No _____

There may be other bearing trees

5. Signature _____

Perpetuation Record

Monument and accessories established. Include brief description of area. _____

Certified corner restoration certificate prepared: Yes _____ No _____

Filed in county records at _____ Date _____ County Document No. _____

Identified on aerial photo No. _____ Which is filed at _____

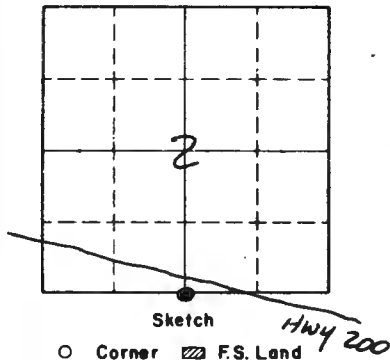
T. 141 R. 29 S. Mer. N.F. CHIPPEWA County CASS State MN.
QUARTER RET. Corner common to sections 2 and 11

EXISTING SURVEYS

Original Government Survey	Original Evidence Found
Year surveyed _____	Year of search _____ By _____
Original monument _____ <small>(Wood post, stone, pile of stones, pipe, etc.)</small>	Monument found _____
Bearing Trees	Original Bearing Trees Found
Species _____	Species _____
Diameter _____	Diameter _____
Bearing _____	Bearing _____
Distance _____	Distance _____

Subsequent Corner Restoration	Evidence of Subsequent Corner Restoration Found
Year surveyed <u>1918</u> By <u>GLO RESURVEY</u>	Year of search <u>3-28-89</u> By <u>CK</u>
Where filed or recorded <u>ON FILE</u>	<u>FD. IRON & CAP - IN PLACE - IN GOOD CONDITION</u>
Monument <u>SET 1" X 36" IRON POST - CAP MKD</u> <small>(Original, concrete post, wax rod, etc.)</small>	<u>12" ABOVE GROUND - ALSO OLD COUNTY IRON</u>
<u>1/4</u> <u>52</u> <u>S11</u>	<u>PIPE 2" X 48" NORTH & ALONG SIDE</u>
<u>1918</u>	<u>PUT FSLP ON R. OAK 14 S32W 21.95'</u>
Bearing Trees, Reference Objects	<u>FROM IRON</u> <u>OVER</u>
Species <u>W. OAK</u> <u>POPLAR</u>	Bearing Trees, Reference Objects
Diameter <u>6</u> <u>7</u>	<u>NO EVIDENCE</u> <u>FD. POPLAR</u>
Bearing <u>S38 E</u> <u>NS1W</u>	<u>DE OAK</u> <u>WINDFALL</u>
Distance <u>39 LKS.</u> <u>37 LKS.</u>	<u>AT BRG. & DIST.</u> <u>NS1W - 24.4'</u>
<u>25.7'</u> <u>24.4'</u>	<u>SCRIBE - INSIDE</u>

Relation of Evidence to Record Features Along Section Lines



Section line to sections _____

Object _____

Record distance _____

Measured distance _____

Other Evidence

Describe evidence of use and occupation such as roads, fences, clearings, timber cutting lines, plantations, etc.. Cite source of testimony if any. _____

CORNER IS ON RIDGE IN HARDWOODS - 300' SOUTH OF
Hwy-200

At time of search:

1. Did you have the record description?

Yes No _____

2. How was search area located?

Pacing, chaining, photos, maps,
etc. _____

3. Man hours spent in search 1HR.

4. Do you think additional search might
recover evidence? Yes _____ No

5. Signature Emt Krause

Perpetuation Record

Monument and accessories established. Include brief description of area. _____

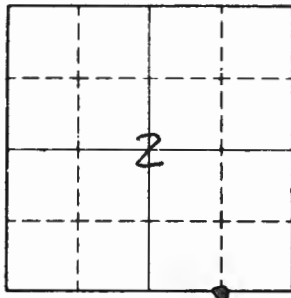
MKD NEW BT's, 5/3/89 GB

ASH 5 S60E 361.8' MKD 1/4 S11 BT
TWIN WIDAK 12 S31W 33.58' " " " "
R. OAK 18 S85W 21.30' " " " "
8' STEEL SIGN POST NORTH 3.25'
LINE TO STANDARD NORTH OF CORNER.

Certified corner restoration certificate prepared: Yes _____ No _____

Filed in county records at _____ Date _____ County Document No. _____

Identified on aerial photo No. _____ Which is filed at _____



Sketch

○ Corner ▨ F.S. Land

Relation of Evidence to Record Features Along Section Lines

Section line to sections _____
 Object _____
 Record distance _____
 Measured distance _____

Other Evidence

Describe evidence of use and occupation such as roads, fences, clearings, timber cutting lines, plantations, etc.. Cite source of testimony if any. _____

MORE SEARCH WILL BE NEEDED - MAY HAVE TO TRAVERSE BETWEEN COR'S. TO ESTABLISH TRUE POINT FOR E 1/16

At time of search:

1. Did you have the record description?

Yes No _____

2. How was search area located?

Pacing, chaining, photos, maps, etc. _____

3. Mon hours spent in search 2 HRS.

4. Do you think additional search might recover evidence? Yes No _____

5. Signature Curt Kraus

Perpetuation Record

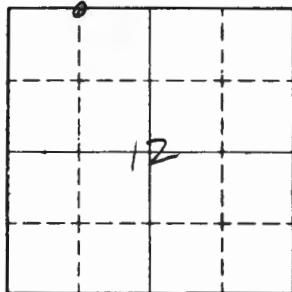
Monument and accessories established. Include brief description of area. _____

LINE TO STANDARD RUNS NORTH FROM APPROX. COR. POSITION - WILL MONUMENT LATER IN 1989 (FALL)

Certified corner restoration certificate prepared: Yes _____ No _____

Filed in county records at _____ Date _____ County Document No. _____

Identified on aerial photo No. _____ Which is filed at _____



Sketch

○ Corner ▨ F.S. Land

Relation of Evidence to Record Features Along Section Lines

Section line to sections _____
 Object _____
 Record distance _____
 Measured distance _____

Other Evidence

Describe evidence of use and occupation such as roads, fences, clearings, timber cutting lines, plantations, etc.. Cite source of testimony if any. _____

At time of search:

1. Did you have the record description?

Yes _____ No _____

2. How was search area located?

Pacing, chaining, photos, maps, etc. _____

3. Man hours spent in search _____

4. Do you think additional search might recover evidence? Yes _____ No _____

5. Signature _____

Perpetuation Record

Monument and accessories established. Include brief description of area. _____

Certified corner restoration certificate prepared: Yes _____ No _____

Filed in county records at _____ Date _____ County Document No. _____

Identified on aerial photo No. _____ Which is filed at _____

T. 141 R. 29 S Mer. N.F. CHIPPEWA County CASS State MN
EAST 116 BET. Corner common to sections _____ and 12

EXISTING SURVEYS

Original Government Survey

Year surveyed _____
Original monument _____
(Wood post, stone, pile of stones, pipe, etc.)

Bearing Trees

Species _____
Diameter _____
Bearing _____
Distance _____

Subsequent Corner Restoration

Year surveyed 1918 By GLO RESURVEY
Where filed or recorded ON FILE
Monument SET 1" X 3/8" IRON POST - CAP MKD.
(Original, concrete post, iron rod, etc.)E 116 S1
S1/8
1918

Bearing Trees, Reference Objects

Species POPLAR N. PINE
Diameter 9 8
Bearing N46E STW
Distance 90 LKS. 374 LKS.
59.4' 246.8'

Original Evidence Found

Year of search _____ By _____
Monument found _____

Original Bearing Trees Found

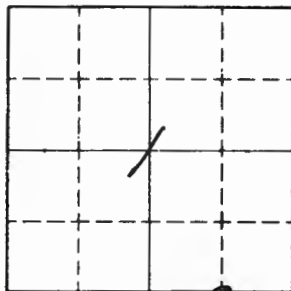
Species _____
Diameter _____
Bearing _____
Distance _____

Evidence of Subsequent Corner Restoration Found

Year of search 5/11/89 By CK-6B
NO EVIDENCE OF IRON WAS FOUND
SET PK NAIL ON NORTH EDGE OF BLK TOP
OF HWY 200 - FD. PINE STUMP AT STW-246.8'
WITH WINDOW FACING COR. (ROLL OVER) ON BOTH
SIDES OF BLAZE - STP. PAINTED + TAGGED

Bearing Trees, Reference Objects

Species NO TRACE PINE STP.
Diameter FALLS IN FLAT BLAZE
Bearing DITCH OF STW
Distance HWY 200 246.8'



Sketch

○ Corner ▨ F.S. Land

Relation of Evidence to Record Features Along Section Lines

Section line to sections _____
 Object _____
 Record distance _____
 Measured distance _____

Other Evidence

Describe evidence of use and occupation such as roads, fences, clearings, timber cutting lines, plantations, etc.. Cite source of testimony if any. _____

At time of search:

1. Did you have the record description?

Yes No _____

NEED TO SEARCH IN BLACKTOP AS WE ~~WE~~ PICKED UP
 A DRAW WITH LOCATOR-3.5' SOUTH OF PK NAIL ~~WE~~
 WHICH IS SET FROM PINE STUMP TO SW 246.8'
 LINE HAS BEEN CUT OPEN TO NORTH, BUT LINE IS 5'
 WEST OF CORNER POSITION

2. How was search area located?

Pacing, chaining, photos, maps,
 etc. _____

Perpetuation Record

Monument and accessories established. Include brief description of area. _____

3. Man hours spent in search 2 HRS.

4. Do you think additional search might

recover evidence? Yes No _____

Certified corner restoration certificate prepared: Yes _____ No _____

Filed in county records at _____ Date _____ County Document No. _____

5. Signature Curt Kramer

Identified on aerial photo No. _____ Which is filed at _____

Index No. E, F-9
(Alphabetical - Numerical)LAND CORNER RECORD
(RECTANGULAR SURVEYS)R9-7150-4 (Rev. 6/15/67)
GPO 802-127T. 14 N. R. 29 W. 5th Mer. N.F. Chipp. County Cass State MN.
Meander Corner common to sections 8 and 9

EXISTING SURVEYS

Original Government Survey

Year surveyed _____

Original monument WOOD POST
(Wood post, stone, pile of stones, pipe, etc.)

Bearing Trees

Species _____
Diameter _____
Bearing _____
Distance _____

Subsequent Corner Restoration

Year surveyed 1918 By GLDWhere filed or recorded ST. PAULMonument 1" x 36" I.P. with B.C. mkd.
(Original, concrete post, iron rod, etc.)

Bearing Trees, Reference Objects

Species ~~MAPLE~~ ~~MAPLE~~
Diameter ~~6"~~ ~~7"~~
Bearing ~~S29°E~~ ~~S26°W~~
Distance ~~63'±.~~ ~~57'±.~~
~~41.6'~~ ~~37.6'~~

Original Evidence Found

Year of search _____ By _____

Monument found _____

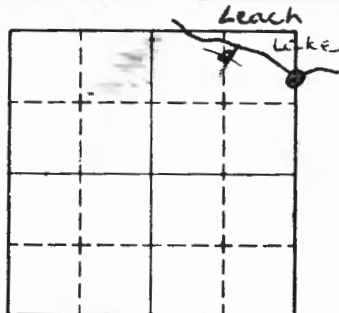
Original Bearing Trees Found

Species _____
Diameter _____
Bearing _____
Distance _____

Evidence of Subsequent Corner Restoration Found

Year of search 6/19/81 By CK-GBFd. 1" x 36" T.P. with Brass cap set
12" below ground in a cast iron
caseing. B.C. turned 90° - reads from
the east
No BT's remain.

Bearing Trees, Reference Objects



Sketch

○ Corner ■ F.S. Land

Relation of Evidence to Record Features Along Section Lines

E, F-9

Section line to sections	_____	_____	_____	_____
Object	_____	_____	_____	_____
Record distance	_____	_____	_____	_____
Measured distance	_____	_____	_____	_____

Other Evidence

Describe evidence of use and occupation such as roads, fences, clearings, timber cutting lines, plantations, etc.. Cite source of testimony if any.

Harold Curaford, M.C. in 1949. See Auditor's Plat # 11.

BOOK D PAGE 361 SURVEY RECORD # 627

Corner falls on a side slope to Leach Lake 46' south of Lake Shore, 56' north on a ridge top and 3.5' east of a cabin (Redwood stain log facing)

At time of search:

1. Did you have the record description?

Yes No _____

2. How was search area located?

Pacing, chaining, photos, maps, etc. _____

3. Man hours spent in search 2 Hrs.

4. Do you think additional search might recover evidence? Yes _____ No

5. Signature Gary Bruma

Perpetuation Record

Monument and accessories established. Include brief description of area.

Ties for GLO monument:

1. Basswood, 11", N50°E at 15.7' on east side
2. Ash, 9", N78°E at 19.9' " " south side.
3. Maple, 10", S11°E at 26.2' " " west side.

Certified corner restoration certificate prepared: Yes _____ No _____

Filed in county records at _____ Date _____ County Document No. _____

Identified on aerial photo No. _____ Which is filed at _____

T. 141 R. 29 Mer. N.F. Chippeewa County Cass State Wis.
 Corner common to sections 2, 4, 6, 8 and

EXISTING SURVEYS

Original Government Survey

Year surveyed _____

Original monument _____
(Wood post, stone, pile of stones, pipe, etc.)

Bearing Trees

Species _____

Diameter _____

Bearing _____

Distance _____

Original Evidence Found

Year of search 1963 By _____

Monument found _____

Original Bearing Trees Found

Species _____

Diameter _____

Bearing _____

Distance _____

Subsequent Corner Restoration

Year surveyed _____ By _____

Where filed or recorded _____

Monument _____
(Original, concrete post, iron rod, etc.)

Bearing Trees, Reference Objects

Species _____

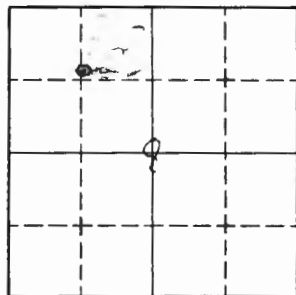
Diameter _____

Bearing _____

Distance _____

Evidence of Subsequent Corner Restoration Found

Year of search _____ By _____



Sketch

○ Corner ▨ F.S. Land

Relation of Evidence to Record Features Along Section Lines

Section line to sections _____
 Object _____
 Record distance _____
 Measured distance _____

Other Evidence

Describe evidence of use and occupation such as roads, fences, clearings, timber cutting lines, plantations, etc.. Cite source of testimony if any. _____

Brass cap etc. Scribed

58 | 58

 S ne

At time of search:

1. Did you have the record description?

Yes _____ No _____

2. How was search area located?

Pacing, chaining, photos, maps,
 etc. _____

3. Man hours spent in search _____

4. Do you think additional search might

recover evidence? Yes _____ No

5. Signature *Lee Haidner*

Perpetuation Record

Monument and accessories established. Include brief description of area. _____

Certified corner restoration certificate prepared: Yes _____ No _____

Filed in county records at _____ Date _____ County Document No. _____

Identified on aerial photo No. _____ Which is filed at _____

Index No. F 7
(Alphabetical - Numerical)

BOOK # 1
PAGE # 49

LAND CORNER RECORD
(RECTANGULAR SURVEYS)

RS-5680-11 (5/12/61)



T. 141 R. 29
S.M.C.

5 Mer. N.F. CHLPPCWA County Cass
Corner common to sections 8 S.M.C.

State Miss.
and

EXISTING SURVEYS

Original Government Survey

Year surveyed _____
Original monument _____
(Wood post, stake, pile of stones, pipe, etc.)

Bearing Trees

Species _____
Diameter _____
Bearing _____
Distance _____

Subsequent Corner Restoration

Year surveyed _____ By _____
Where filed or recorded _____
Monument _____
(Original, concrete post, iron rod, etc.)

Bearing Trees, Reference Objects

Species _____
Diameter _____
Bearing _____
Distance _____

Original Evidence Found

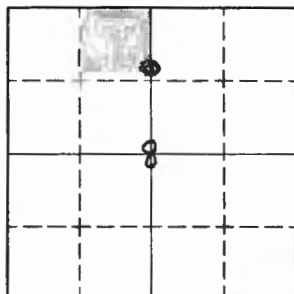
Year of search 1963 By Lee Hardner
Monument found _____

Original Bearing Trees Found

Species _____
Diameter _____
Bearing _____
Distance _____

Evidence of Subsequent Corner Restoration Found

Year of search _____ By _____



Sketch

○ Corner ▨ F.S. Land

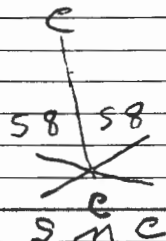
Relation of Evidence to Record Features Along Section Lines

Section line to sections _____
 Object _____
 Record distance _____
 Measured distance _____

Other Evidence

Describe evidence of use and occupation such as roads, fences, clearings, timber cutting lines, plantations, etc.. Cite source of testimony if any. _____

Brass cap #10, scribed



At time of search:

1. Did you have the record description?

Yes _____ No ✓

2. How was search area located?

Pacing, chaining, photos, maps,
 etc. _____

3. Man hours spent in search _____

4. Do you think additional search might
 recover evidence? Yes _____ No ✓

5. Signature Les Gardner

Perpetuation Record

Monument and accessories established. Include brief description of area. _____

Certified corner restoration certificate prepared: Yes _____ No _____

Filed in county records at _____ Date _____ County Document No. _____

Identified on aerial photo No. _____ Which is filed at _____

Index No. F-8
(Alphabetical - Numerical)

Book 1
Pg. 55

LAND CORNER RECORD
(RECTANGULAR SURVEYS)

RS-7150-4 (Rev. 6/13/67)
GPO 802-127

T. 141N. R. 29W. 5th Mer. N.F. Chip County Cass State MN.
Northeast 1/4 Corner common to sections 8 and _____

EXISTING SURVEYS

Original Government Survey

Year surveyed 1918-GLO
Original monument 1" x 3/4" I.P. with B.C.
(Wood post, stone, pile of stones, pipe, etc.)

Bearing Trees

Species Birch Basswood
Diameter 13" 12"
Bearing S 81° E N 69° W
Distance 127 Ks. 107 Ks.
83.82' 70.62'
} No evidence

Subsequent Corner Restoration

Year surveyed _____ By _____
Where filed or recorded _____
Monument _____
(Original, concrete post, iron rod, etc.)

Bearing Trees, Reference Objects

Species _____
Diameter _____
Bearing _____
Distance _____

Original Evidence Found

Year of search _____ By _____
Monument found _____

Original Bearing Trees Found

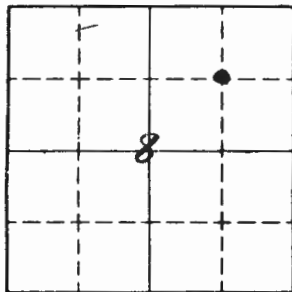
Species _____
Diameter _____
Bearing _____
Distance _____

Evidence of Subsequent Corner Restoration Found

Year of search 6/22/81 By GK
Fd. GLO iron and cap bent west
fd. Harold Curo's IRONS - 3/4" iron
33' east of corner and 132' east.
This iron is 1 1/2" in diameter and
standing 1 1/2" high
Bearing Trees, Reference Objects

Bearing Trees, Reference Objects

Species _____
Diameter _____
Bearing _____
Distance _____



Sketch

○ Corner ▨ F.S. Land

Relation of Evidence to Record Features Along Section Lines

Section line to sections _____
 Object _____
 Record distance _____
 Measured distance _____

Other Evidence

Describe evidence of use and occupation such as roads, fences, clearings, timber cutting lines, plantations, etc. Cite source of testimony if any.

Corner falls in driveway to a house S-W of corner.

At time of search:

1. Did you have the record description?
 Yes No _____

Ties to Monument:
 1. W. OAK 4" N41°W at 52.25' 40D nail 1/4 - 1/2
 2. W. Spruce, 13" S10°E at 37.10' 40D nail west side

2. How was search area located?

Pacing, chaining, photos, maps, etc. *E.D.M.*

Perpetuation Record

Monument and accessories established. Include brief description of area.
Straighten iron and reset iron 1.0' below road surface. Course gravel to bottom of hole. Small rock buried beside iron in back fill.

3. Man hours spent in search *2 Hrs.*

New BT'S:
 1. Birch, 5", S27°W at 24.73', -²⁰ Nail on NW side of tree.
 2. Basswood, 15" N02°W at 37.65'.⁴⁰ Nail on S. side of tree.
2 Southern Basswood of a group of 4.

4. Do you think additional search might recover evidence? Yes _____ No

Certified corner restoration certificate prepared: Yes _____ No _____

Filed in county records of _____ Date _____ County Document No. _____

5. Signature *Ray Beane*

Identified on aerial photo No. _____ Which is filed of _____

Index No. F-8,9
(Alphabetical - Numerical)

LAND CORNER RECORD
(RECTANGULAR SURVEYS)

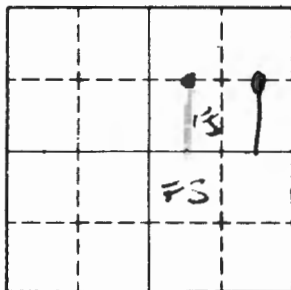
R9-7150-4 (Rev. 6/13/67)
 GPO 802-123

T. 141N R. 29W 5th Mer. N.F. Chip County Cass State MN.
~~NE E 1/4~~ Corner common to sections and 8

W. E. NE 1/4

EXISTING SURVEYS

Original Government Survey	Original Evidence Found
Year surveyed <u>8/2/49</u> <u>HAROLD CURRO</u> Original monument <u>I.P. was set. (Auditors</u> <small>(Wood post, stone, pile of stones, pipe, etc.)</small> <u>Plat No. 112.</u>	Year of search _____ By _____ Monument found _____
Bearing Trees Species _____ Diameter _____ Bearing _____ Distance _____	Original Bearing Trees Found Species _____ Diameter _____ Bearing _____ Distance _____
Subsequent Corner Restoration	Evidence of Subsequent Corner Restoration Found
Year surveyed _____ By _____ Where filed or recorded _____ Monument _____ <small>(Original, concrete post, iron rod, etc.)</small>	Year of search <u>7/1/81</u> By <u>CK-GB</u> <u>Fd 1 1/2 x 16" I.P. under road set</u> <u>at proportionate distance between</u> <u>NE 1/4 & NW 1/4. Fd. two iron pipes</u> <u>north at 40' & 100'. See plat # 11</u>
Bearing Trees, Reference Objects Species _____ Diameter _____ Bearing _____ Distance _____	Bearing Trees, Reference Objects _____ _____ _____ _____



Sketch

○ Corner ▨ F.S. Land

Relation of Evidence to Record Features Along Section Lines

F-99

Section line to sections _____
 Object _____
 Record distance _____
 Measured distance _____

Other Evidence

Describe evidence of use and occupation such as roads, fences, clearings, timber cutting lines, plantations, etc.. Cite source of testimony if any.

Traverse was run from NE $\frac{1}{4}$ to N $\frac{1}{4}$ to check out NE E $\frac{1}{4}$ corner. Total distance measured 1249.6'. Curro's pipe checked good proportionately & on line. See traverse notes. ^{47.25'}

Placed 4" x 4" x 8' cedar post due south ~~47.25'~~. Both signs & F.S. L.P. attached. Line to std. south.

Perpetuation Record

Monument and accessories established. Include brief description of area.

Set 2" x 24" galv. conc. filled mon. with B.C. mkd. Mkd. New BT's:
 1. W. OAK 6" S19°E at ~~101.18'~~ MKD. 7141NR29W
 2. J. PINE 8" S41°E at 68. ~~33'~~ NE E $\frac{1}{4}$ S $\frac{1}{4}$
 3. W. OAK 4" S65°E at 121 ~~34'~~ " x " BT 1981
 Monument set 8" under road. Curro's R.L.S. No.
 pipe set on north side.

At time of search:

1. Did you have the record description?
 Yes No _____

2. How was search area located?
 Pacing, chaining, photos, maps, etc. E.D.M.

3. Man hours spent in search 2 Hrs.

4. Do you think additional search might recover evidence? Yes _____ No

Certified corner restoration certificate prepared: Yes _____ No _____
 Filed in county records at _____ Date _____ County Document No. _____
 Identified on aerial photo No. _____ Which is filed at _____

5. Signature Gary Brama

Index No. F-9
(Alphabetical - Numerical)

Book #1
Pg. 8

LAND CORNER RECORD
(RECTANGULAR SURVEYS)

R9-7150-4 (Rev. 6/13/67)
GPO 802-127

T. 141N & 29W Sth Mer. N.F. Ship County Cass State MN.
North Corner common to sections 8 and 9

EXISTING SURVEYS

Original Government Survey

Year surveyed 1918 By GLO
Original monument 1" x 36" I.P. w. th B.C MKd.
(Wood post, stone, pile of stones, pipe, etc.)

Bearing Trees

Species E. Oak Pop.
Diameter 15" 10"
Bearing S17E S87W
Distance 134.0' 31'

Subsequent Corner Restoration

Year surveyed 1949 By HAROLD CURE
Where filed or recorded Cass County Court House
Monument 1" GLO Iron Book D page 341
(Original, concrete post, iron rod, etc.) Survey # 6627

Bearing Trees, Reference Objects

Mkd Species W. Birch W. Birch
Diameter 5" 5"
Bearing S35W S54E
Distance 65.80' 22.73'

Original Evidence Found

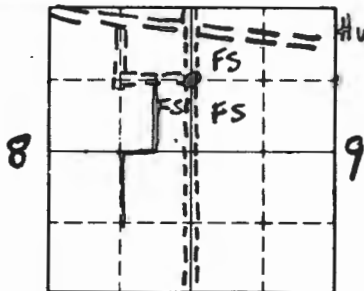
Year of search 1949 By A. Curo
Monument found GLO IRON

Original Bearing Trees Found

Species _____
Diameter _____
Bearing _____
Distance _____

Evidence of Subsequent Corner Restoration Found

Year of search 7/1/81 By KEAUSE-BRAMA
Fd. I.P. in three pieces in vicinity
of the original position, B.C.
damaged, but readable, which power
cable trenches tore it out. Fd.
power cable directly under Iron.
Bearing Trees, Reference Objects
No remains of BT's.



Sketch

O Corner FS Land

Relation of Evidence to Record Features Along Section Lines

F-9

Section line to sections _____
 Object _____
 Record distance _____
 Measured distance _____

Other Evidence

Describe evidence of use and occupation such as roads, fences, clearings, timber cutting lines, plantations, etc.. Cite source of testimony if any.

Corner falls in the west driving rut going south and north edge of road going west. (M.A. just north of the road. (60))

Corner was reset from survey by sighting from Y.C. bet 8/9 to MC on shore of Beech Lake. Distances check good.

Mkd W. Oak, 8" N73E 10380 N 1/6 S 8 BT

Monument and accessories established. Include brief description of area.

Mkd New BT 15' MKd.

1. Telephone Pole STOE at 69.77.
2. W. Oak, 8" S67W at 101.80. N 1/6 S 8 BT
3. R. Pine, 13" N79W at 47.03. Tree sits in front yard of
4. N.E. corner of foundation of summer home. 77.25'. Summer home set new 2" x 24" galv iron pipe with B.C. mkd. set 8" below county road. Placed G&O man. (3 pieces) with B.C. on north side.

Certified corner restoration certificate prepared: Yes _____ No _____

Filed in county records at _____ Date _____ County Document No. _____

Identified on aerial photo No. _____ Which is filed at _____

AA time of search:

1. Did you have the record description?

Yes No _____

2. How was search area located?

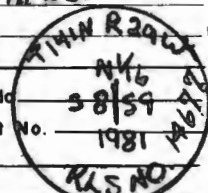
Pacing, chaining, photos, maps,

etc. E.D.M. Metal detector

3. Man hours spent in search 3 HRS.

4. Do you think additional search might recover evidence? Yes _____ No

5. Signature Mary Beama



Index No. F-22
(Alphabetical - Numerical)

Book 3
pg 42

LAND CORNER RECORD
(RECTANGULAR SURVEYS)

RD-7150-4 (Rev. 6/13/67)
GPO 802-127

T. 141 R. 29 Mer. N.F. Chip County Cass State MN.
North-west 1/4 Corner common to sections _____ and 12

EXISTING SURVEYS

Original Government Survey

Year surveyed _____
Original monument _____
(Wood post, stone, pile of stones, pipe, etc.)

Bearing Trees

Species _____
Diameter _____
Bearing _____
Distance _____

Subsequent Corner Restoration

Year surveyed _____ By _____
Where filed or recorded _____
Monument _____
(Original, concrete post, iron rod, etc.)

Bearing Trees, Reference Objects

Species _____
Diameter _____
Bearing _____
Distance _____

Original Evidence Found

Year of search _____ By _____
Monument found _____

Original Bearing Trees Found

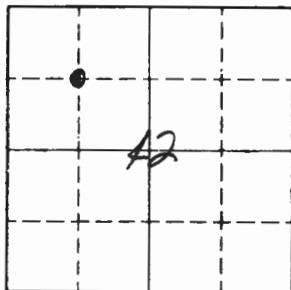
Species _____
Diameter _____
Bearing _____
Distance _____

Evidence of Subsequent Corner Restoration Found

Year of search 12/12/85 By GB-JA
Fd. GAO iron pipe laying under ice
in swamp. Straightened iron up and
reset to 6" above swamp. Fd. remains
of one BT recorded in 1918.
Mkd. two new BT's. See Field Book.

Bearing Trees, Reference Objects

Species _____
Diameter _____
Bearing _____
Distance _____



Sketch

○ Corner ▨ F.S. Land

Relation of Evidence to Record Features Along Section Lines

Section line to sections _____
 Object _____
 Record distance _____
 Measured distance _____

Other Evidence

Describe evidence of use and occupation such as roads, fences, clearings, timber cutting lines, plantations, etc.. Cite source of testimony if any. _____

At time of search:

1. Did you have the record description?

Yes _____ No _____

2. How was search area located?

Pacing, chaining, photos, maps, etc. _____

3. Man hours spent in search _____

4. Do you think additional search might

recover evidence? Yes _____ No _____

5. Signature _____

Perpetuation Record

Monument and accessories established. Include brief description of area. _____

Certified corner restoration certificate prepared: Yes _____ No _____

Filed in county records at _____ Date _____ County Document No. _____

Identified on aerial photo No. _____ Which is filed at _____

Index No. F-22,23
(Alphabetical - Numerical)

Book 3
Pg. 43

LAND CORNER RECORD
(RECTANGULAR SURVEYS)

R9-7150-4 (Rev. 6/13/67)
GPO 502-127

T. 141 R. 29 Mer. N.F. Chip County _____ State _____
Apple Point 142 Corner common to sections _____, _____, _____ and 12

EXISTING SURVEYS

Original Government Survey

Year surveyed _____

Original monument _____
(Wood post, stone, pile of stones, pipe, etc.)

Bearing Trees

Species _____

Diameter _____

Bearing _____

Distance _____

Original Evidence Found

Year of search _____ By _____

Monument found _____

Original Bearing Trees Found

Species _____

Diameter _____

Bearing _____

Distance _____

Subsequent Corner Restoration

Year surveyed _____ By _____

Where filed or recorded _____

Monument _____
(Original, concrete post, iron rod, etc.)

Bearing Trees, Reference Objects

Species _____

Diameter _____

Bearing _____

Distance _____

Evidence of Subsequent Corner Restoration Found

Year of search 12/12/85 By JA, GB

Fd. no evidence of GLO iron pipe.

12/17/85 - CK, GB, JA searched again and

found no evidence.

Corner falls in a leather ^{leaf} bag. Iron may

be lower than the metal detector capabilities.

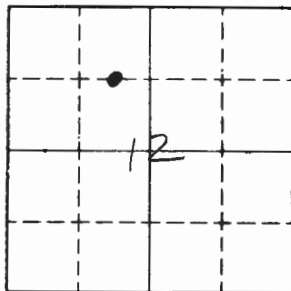
Bearing Trees, Reference Objects

Species _____

Diameter _____

Bearing _____

Distance _____



Sketch

○ Corner ▨ F.S. Land

Relation of Evidence to Record Features Along Section Lines

Section line to sections _____
 Object _____
 Record distance _____
 Measured distance _____

Other Evidence

Describe evidence of use and occupation such as roads, fences, clearings, timber cutting lines, plantations, etc.. Cite source of testimony if any. _____

At time of search:

1. Did you have the record description?

Yes _____ No _____

2. How was search area located?

Pacing, chaining, photos, maps, etc. _____

3. Man hours spent in search _____

4. Do you think additional search might

recover evidence? Yes _____ No _____

5. Signature _____

Perpetuation Record

Monument and accessories established. Include brief description of area. _____

Certified corner restoration certificate prepared: Yes _____ No _____

Filed in county records at _____ Date _____ County Document No. _____

Identified on aerial photo No. _____ Which is filed at _____

Index No. F.G-21 Book 3
(Alphabetical - Numerical) p9.20

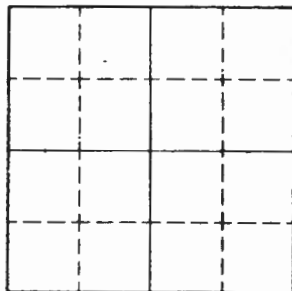
LAND CORNER RECORD
(RECTANGULAR SURVEYS)

R9-7150-4 (Rev. 6/13/67)
 GPO 802-127

T. 141 R. 29 Mer. N.F. _____ County Cass State _____
Apple Point 4 Corner common to sections _____, _____, _____ and 12

EXISTING SURVEYS

Original Government Survey	Original Evidence Found
Year surveyed _____ Original monument _____ <small>(Wood post, stone, pile of stones, pipe, etc.)</small>	Year of search _____ By _____ Monument found _____
<p style="text-align: center;">Bearing Trees</p> Species _____ Diameter _____ Bearing _____ Distance _____	<p style="text-align: center;">Original Bearing Trees Found</p> Species _____ Diameter _____ Bearing _____ Distance _____
<p style="text-align: center;">Subsequent Corner Restoration</p> Year surveyed _____ By _____ Where filed or recorded _____ Monument _____ <small>(Original, concrete post, wood rod, etc.)</small>	<p style="text-align: center;">Evidence of Subsequent Corner Restoration Found</p> Year of search <u>11/26/85</u> By <u>CK, GB</u> <u>Fd. 6" iron pipe with brass cap</u> <u>set 12" above ground. Fd. F.S. L.P.</u> <u>in 8 Aspen 510' 4" from corner.</u> <u>See Field Book</u>
<p style="text-align: center;">Bearing Trees, Reference Objects</p> Species _____ Diameter _____ Bearing _____ Distance _____	<p style="text-align: center;">Bearing Trees, Reference Objects</p> _____ _____ _____ _____



Sketch

○ Corner ▨ F.S. Land

Relation of Evidence to Record Features Along Section Lines

Section line to sections _____
Object _____
Record distance _____
Measured distance _____

Other Evidence

Describe evidence of use and occupation such as roads, fences, clearings, timber cutting lines, plantations, etc.. Cite source of testimony if any. _____

At time of search:

1. Did you have the record description?

Yes _____ No _____

2. How was search area located?

Pacing, chaining, photos, maps,
etc. _____

3. Man hours spent in search _____

4. Do you think additional search might

recover evidence? Yes _____ No _____

5. Signature _____

Perpetuation Record

Monument and accessories established. Include brief description of area. _____

Certified corner restoration certificate prepared: Yes _____ No _____

Filed in county records at _____ Date _____ County Document No. _____

Identified on aerial photo No. _____ Which is filed at _____

Index No. G-8
(Alphabetical - Numerical)Book 7
Pg 67LAND CORNER RECORD
(RECTANGULAR SURVEYS)

Re-7 150-4 (Rev. 6/13/67)

GPO 508-127

T. 141N R. 29W Mer. N.F. Chip County Cass State MN 12684
Center East 1/4 Corner common to sections _____ end 8

EXISTING SURVEYS

Original Government Survey

Year surveyed _____

Original monument _____
(Wood post, stone, pile of stones, pipe, etc.)

Bearing Trees

Species _____

Diameter _____

Bearing _____

Distance _____

Original Evidence Found

Year of search _____ By _____

Monument found _____

Original Bearing Trees Found

Species _____

Diameter _____

Bearing _____

Distance _____

Subsequent Corner Restoration

Year surveyed. 1918 By 1918 - GLOWhere filed or recorded St. PaulMonument 1" x 3/8" I.P. with B.C.
(Original, concrete post, iron rod, etc.)

Evidence of Subsequent Corner Restoration Found


Year of search 6/30/80 By GB-RM-KFFd. I.P. 8" above grid. ^{set} in
place with B.C.Fd remains of one GLO BT.

Bearing Trees, Reference Objects

Species Ash _____ Ash _____Diameter 10" _____ 8" _____Bearing S 73° W _____ S 31° W _____Distance 123/ks. _____ 147/ks. _____81.1897.02

Bearing Trees, Reference Objects

Species Ash (Hollow) _____ Ash _____Diameter 12" _____ 12" _____Bearing S 73° W _____ S 31° W _____Distance 92.07' _____ 97.02 _____



Sketch

○ Corner ■ F.S. Land

Relation of Evidence to Record Features Along Section Lines

G-8

Section line to sections _____
 Object _____
 Record distance _____
 Measured distance _____

Other Evidence

Describe evidence of use and occupation such as roads, fences, clearings, timber cutting lines, plantations, etc.. Cite source of testimony if any. _____

Cornus falls 50' west of a swamp.

At time of search:

1. Did you have the record description?

Yes No _____

2. How was search area located?

Pacing, chaining, photos, maps,
 etc. *line to standard*

3. Man hours spent in search *None*

4. Do you think additional search might recover evidence? Yes _____ No

Perpetuation Record

Monument and accessories established. Include brief description of area. _____

<i>MKD. NEW BT'S:</i>	<i>MKD.</i>
<i>1. OAK, 9", S51°W at 44.53'</i>	<i>CEX6 S8BT.</i>
<i>2. Ash, 6", S85°E at 106.87'</i>	<i>CEY16 S8BT.</i>
<i>3. Ash, 6", N61°W at 58.02'</i>	<i>CEY6 S8BT.</i>

Sign posts with both signs 315' east and 2.96' south.

5. Signature *Gary Brana*

CERTIFICATE FILED

Perpetuation certificate prepared: Yes *Gary Stevenson* No _____
 County Record at _____ Date *12/3/81* County Document No. *266980*
 Identified on aerial photo No. _____ Which is filed at _____

Index No. 6-89
(Alphabetical Number)

Book 7
pg. 66

LAND CORNER RECORD
(RECTANGULAR SURVEYS)

R9-7150-4 (Rev. 6/13/67)
 GPO 802-126

T. 141N R. 29W 5th Mer. N.F. Chip County Cass State MN
CE-E Corner common to sections 8

EXISTING SURVEYS

Original Government Survey

Year surveyed 7/1/81 BRAMA
 Original monument Set 2" x 36" galv. pipe
(wood post, stone, pile of stones, pipe, etc.)
filled with concrete with B.C. mkd.
Mkd. BT's. Bearing Trees

Species _____
 Diameter _____
 Bearing _____
 Distance _____

Subsequent Corner Restoration

Year surveyed _____ By _____
 Where filed or recorded _____
 Monument _____
(Original, concrete post, iron rod, etc.)

Bearing Trees, Reference Objects

Species _____
 Diameter _____
 Bearing _____
 Distance _____



Stamp 11/18/81

Original Evidence Found

Year of search _____ By _____
 Monument found _____

Original Bearing Trees Found

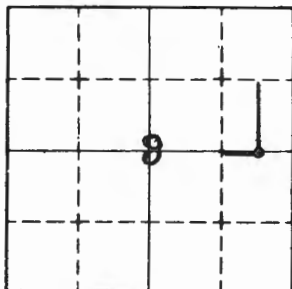
Species _____
 Diameter _____
 Bearing _____
 Distance _____

Evidence of Subsequent Corner Restoration Found

Year of search _____ By _____

Bearing Trees, Reference Objects

Species _____
 Diameter _____
 Bearing _____
 Distance _____



Sketch

○ Corner ▣ F.S. Land

Relation of Evidence to Record Features Along Section Lines

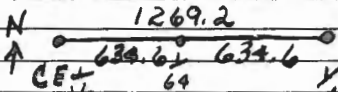
9-8, 9

Section line to sections _____
 Object _____
 Record distance _____
 Measured distance _____

Other Evidence

Describe evidence of use and occupation such as roads, fences, clearings, timber cutting lines, plantations, etc.. Cite source of testimony if any.

TRAVERSE WAS RUN 6/2/80 (See traverse field book)



OLD FENCE LINE MOSTLY DOWN RUNS
 WEST AND NORTH OF COR.

T141NR29W

CEE 1/64

SB

1981

RLS NO 14677

Perpetuation Record

Monument and accessories established. Include brief description of area.

2" X 36" IRON PIPE WITH BRASS CAP MKD
 10" ABOVE GROUND IN HARDWOODS - REDDEN - BIRCH
 W. OAK 5 N63E 58.48' MKD X BT
 W. OAK 11 S87E 97.00' MKD CEE 1/64 SB BT
 ASH 8 S62W 28.15' MKD CEE 1/64 SB BT
 8' STEEL POST DUE WEST 3.0' BOTH SIGNS
 8' STEEL POST DUE NORTH 3.15' BOTH SIGNS
 Line to the west & north oak mkd. to F.S. Standard.

At time of search:

1. Did you have the record description?
 Yes _____ No _____

2. How was search area located?
 Pacing, chaining, photos, maps,
 etc. _____

3. Man hours spent in search _____

4. Do you think additional search might
 recover evidence? Yes No _____

5. Signature _____

Certified corner restoration certificate prepared: Yes _____ No _____

Filed in county records at _____ Date _____ County Document No. _____

Identified on aerial photo No. _____ Which is filed at _____

T. 141 N R. 29 W Mer. N.F. C&P County Cass State MN. 12684
Quarter Corner common to sections 8 and 9

EXISTING SURVEYS

Original Government Survey

Year surveyed _____

Original monument _____
(Wood post, stone, pile of stones, pipe, etc.)

Bearing Trees

Species _____

Diameter _____

Bearing _____

Distance _____

Original Evidence Found

Year of search 1918 By GLOMonument found OAK stake with scribe.

Original Bearing Trees Found

Species J. Pine Stp.Diameter 20"Bearing S75°EDistance 241ks.

Subsequent Corner Restoration

Year surveyed 1918 By GLOWhere filed or recorded St. PaulMonument 1" x 36" I.P. with B.C.
(Original, concrete post, iron rod, etc.)

Evidence of Subsequent Corner Restoration Found

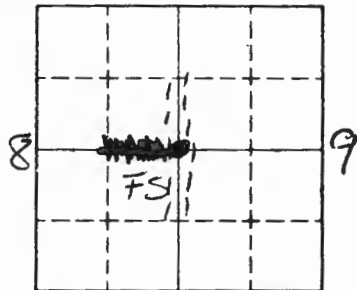
Year of search 7/2/80 By Krause, Brama, Schom...Fd. I.P. ^(20") set 1" below road in
place with B.C. gone. (shear do?)

Bearing Trees, Reference Objects

Species W. OAK W. OAKDiameter 16 12"Bearing S70°E N87°WDistance 84ks. 39ks.55.7425.74

Bearing Trees, Reference Objects

Species W. OAK W. OAK Stp.Diameter 21"Bearing S70°E N87°WDistance 55.14' 25.74'



Sketch

○ Corner ■ F.S. Land

Relation of Evidence to Record Features Along Section Lines

G-9

Section line to sections _____
 Object _____
 Record distance _____
 Measured distance _____

Other Evidence

Describe evidence of use and occupation such as roads, fences, clearings, timber cutting lines, plantations, etc.. Cite source of testimony if any. _____

Corner falls 3' west from east shoulder of road.

At time of search:

1. Did you have the record description?

Yes No _____

2. How was search area located?

Pacing, chaining, photos, maps, etc.

3. Man hours spent in search 10 min

4. Do you think additional search might recover evidence? Yes _____ No

Perpetuation Record

Monument and accessories established. Include brief description of area.

MKD. New BT'S: MKD.
 1. W. OAK, 6", S59°W at 60.34' 1/4 58 BT.
 2. W. OAK, 9", N74°W at 96.15' 1/4 58 BT.

Set new galv. pipe (2" x 4") with B.C. mkd. 14" below road surface.

GLO I.P. on SW side of new iron.

~~*Line west to F.S. Standard*~~

*1411224W
 58 59 24
 2112
 2150*

Corner restoration certificate prepared

Yes by Gary Brama

File in _____

Date 12/3/81 County Document No. 260981

5. Signature Gary Brama

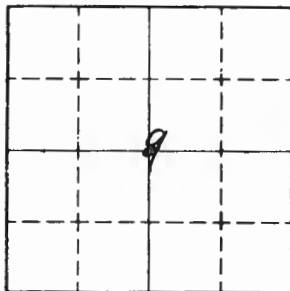
Identified on _____ Which is filed at _____

CERTIFICATE FILED

T. 141 R. 29 S. Mer. N.F. CHIPPEWA County CASS State MN.
CENTER 14 Corner common to sections _____ and 9

EXISTING SURVEYS

Original Government Survey	Original Evidence Found
Year surveyed _____	Year of search _____ By _____
Original monument _____ <small>(Wood post, stone, pile of stones, pipe, etc.)</small>	Monument found _____
Bearing Trees	Original Bearing Trees Found
Species _____	Species _____
Diameter _____	Diameter _____
Bearing _____	Bearing _____
Distance _____	Distance _____
Subsequent Corner Restoration	Evidence of Subsequent Corner Restoration Found
Year surveyed <u>1918</u> By <u>GLO RESURVEY</u>	Year of search <u>1-23-89</u> By <u>CK-GB</u>
Where filed or recorded <u>ON FILE</u>	<u>FD. IRON CAP - IN PLACE - IN GOOD CONDITION</u>
Monument <u>SET 1" X 36" IRON POST WITH CAP MISC</u> <small>(Original, concrete post, iron rod, etc.)</small>	<u>6" ABOVE SWAMP - CORNER IS IN CEDAR</u>
<u>C/4 59</u>	<u>SWAMP 125' FROM EAST + LV. SWP. 250' SOUTH</u>
<u>1918</u>	<u>OVER</u>
Bearing Trees, Reference Objects	Bearing Trees, Reference Objects
Species <u>CEDAR</u> _____ <u>BALSAM</u> _____	<u>NOW CEDAR</u> _____ <u>NO TRACE</u> _____
Diameter <u>8</u> _____ <u>8</u> _____	<u>12</u> _____ <u>OF BALSAM</u> _____
Bearing <u>N19E</u> _____ <u>S67E</u> _____	<u>N20E</u> _____ <u>BT AT BAS. + DIST.</u> _____
Distance <u>34 LKS.</u> _____ <u>26 LKS.</u> _____	<u>22.4</u> _____ _____
<u>22.4'</u>	<u>SCRIBE VISIBLE AT BASE</u>
<u>17.2'</u>	



Sketch

○ Corner ▨ F.S. Land

Relation of Evidence to Record Features Along Section Lines

Section line to sections _____

Object _____

Record distance _____

Measured distance _____

Other Evidence

Describe evidence of use and occupation such as roads, fences, clearings, timber cutting lines, plantations, etc.. Cite source of testimony if any. _____

CORNER IS IN CEDAR SWA.

At time of search:

1. Did you have the record description?

Yes No _____

2. How was search area located?

Pacing, chaining, photos, maps, etc. _____

3. Man hours spent in search 1 Hr.

4. Do you think additional search might recover evidence? Yes _____ No

5. Signature Curt Korman

Perpetuation Record

Monument and accessories established. Include brief description of area. _____

MKD NEW BT'S.

CEDAR 11 SOUTH 10.85' MKD C 1/4 S9 BT

CEDAR 7 N73W 12.65' " " " "

8' STEEL SIGN POSTS SOUTH 5.1 & EAST 5.1

LINE TO STANDARD SOUTH AND EAST OF CORNER.

Certified corner restoration certificate prepared: Yes _____ No _____

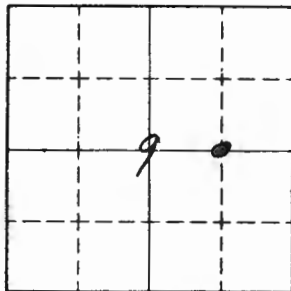
Filed in county records at _____ Date _____ County Document No. _____

Identified on aerial photo No. _____ Which is filed at _____

T. 141 R. 29 5 Mer. N.F. CHIPPEWA County CASS State MN
☉ CENTER EAST 1/16 Corner common to sections _____ and 9

EXISTING SURVEYS

Original Government Survey	Original Evidence Found
Year surveyed _____	Year of search _____ By _____
Original monument _____ <small>(Wood post, stone, pile of stones, pipe, etc.)</small>	Monument found _____
Bearing Trees	Original Bearing Trees Found
Species _____	Species _____
Diameter _____	Diameter _____
Bearing _____	Bearing _____
Distance _____	Distance _____
Subsequent Corner Restoration	Evidence of Subsequent Corner Restoration Found
Year surveyed <u>1918</u> By <u>GLO RESURVEY</u>	Year of search <u>1-23-89</u> By <u>CK-GB</u>
Where filed or recorded <u>ON FILE</u>	<u>FD. IRON & CAP - IN PLACE - IN GOOD CONDITION</u>
Monument <u>1" x 3/8" IRON POST - CAP MARKED</u> <small>(Original, concrete post, iron rod, etc.)</small>	<u>3" ABOVE GROUND - IN HARDWOOD STAND</u>
<u>E 1/16</u> <u>C 59 C</u> <u>1918</u>	<u>LINE TO STANDARD E & W OF CORNER</u>
Bearing Trees, Reference Objects	Bearing Trees, Reference Objects
Species <u>R. OAK</u> _____ <u>R. OAK</u> _____	<u>NO TRACE OF GLO BT'S. REMAINS</u>
Diameter <u>13</u> _____ <u>12</u> _____	<u>AT BEARING & DISTANCE</u>
Bearing <u>S34E</u> _____ <u>N61W</u> _____	
Distance <u>34 LKS.</u> _____ <u>34 LKS.</u> _____	
<u>22.4'</u> _____ <u>22.4'</u> _____	<u>OVER</u>



Sketch

○ Corner ▨ F.S. Land

Relation of Evidence to Record Features Along Section Lines

Section line to sections _____
 Object _____
 Record distance _____
 Measured distance _____

Other Evidence

Describe evidence of use and occupation such as roads, fences, clearings, timber cutting lines, plantations, etc.. Cite source of testimony if any. _____

At time of search:

1. Did you have the record description?

Yes No _____

2. How was search area located?

Pacing, chaining, photos, maps, etc. _____

3. Man hours spent in search 1 HR.

4. Do you think additional search might recover evidence? Yes _____ No

5. Signature Curt Kessner

Perpetuation Record

Monument and accessories established. Include brief description of area. _____

MKA NEW BT'S. 1-23-89
W. OAK 9 N18E 36.50' MKA CE 1/16 59 BT
R. OAK 11 S37E 23.35' " " " "
W. OAK 17 S64W 83.30' " " " "

8' STEEL SIGN POSTS EAST 4.75 + WEST 4.15'

Certified corner restoration certificate prepared: Yes _____ No _____

Filed in county records at _____ Date _____ County Document No. _____

Identified on aerial photo No. _____ Which is filed at _____

Index No. G-13
(Alphabetical - Numerical)

BOOK 45
PAGE 15

LAND CORNER RECORD
(RECTANGULAR SURVEYS)

R9-7150-4 (Rev. 6/13/67)
GPO 802-127

T. 141 R. 29 S. Mer. N.F. CHIPPEWA County CASS State MN
QUARTER BET Corner common to sections 9 and 10

EXISTING SURVEYS

Original Government Survey

Year surveyed _____
Original monument _____
(Wood post, stone, pile of stones, pipe, etc.)

Bearing Trees

Species _____
Diameter _____
Bearing _____
Distance _____

Subsequent Corner Restoration

Year surveyed 1918 By GLO REAURVEY
Where filed or recorded ON FILE
Monument SET 1" X 36" IRON POST WITH CAP MKA.
(Original, concrete post, iron rod, etc.)
1/4
S9/510
1918

Bearing Trees, Reference Objects

Species N. PINE
Diameter 20
Bearing N45E
Distance 250 LKS.
165.0'

Original Evidence Found

Year of search _____ By _____
Monument found _____

Original Bearing Trees Found

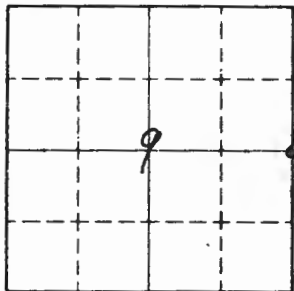
Species _____
Diameter _____
Bearing _____
Distance _____

Evidence of Subsequent Corner Restoration Found

Year of search 10/28/88 By CK
FD. IRON CAP - IN PLACE - IN GOOD CONDITION
10" ABOVE GROUND - IN HARDWOODS ON RIDGE
LAND DROPS OR SLOPES DOWN TO EAST
APPROX. 150' WEST OF MARSH GRASS SWP.
OVER

Bearing Trees, Reference Objects

FD. WELL ROTTED
PINE STUMP N45E - 165.0'
NO SCRIBE VISIBLE



Sketch

○ Corner □ F.S. Land

Relation of Evidence to Record Features Along Section Lines

Section line to sections _____
 Object _____
 Record distance _____
 Measured distance _____

Other Evidence

Describe evidence of use and occupation such as roads, fences, clearings, timber cutting lines, plantations, etc.. Cite source of testimony if any. _____

PUT FSLP ON 10 BIRCH 3.0' NORTH OF COR.
 OLD DOWN FENCE LINE N.Y.S IS 25' EAST OF COR.
 LAND SLOPES DOWN TO EAST

CORNER IS ON HARDWOOD RIDGE ABOVE SWP. + SMALL LAKE
 TO EAST OF COR.

At time of search:

1. Did you have the record description?

Yes No _____

2. How was search area located?

Pacing, chaining, photos, maps,
 etc. _____

3. Man hours spent in search 2 HRS.

4. Do you think additional search might
 recover evidence? Yes _____ No

5. Signature Curt Krause

Perpetuation Record

Monument and accessories established. Include brief description of area. _____

MKD NEW BT'S. 1-23-89 CK-6B
 R. OAK 11 S10W 59.30' MKD 1/4 S9 BT
 W. OAK 10 S68W 51.65' " " " "
 R. OAK 14 N32E 16.80' " 1/4 S10 BT

8' STEEL SIGN POSTS SOUTH 5.65' + WEST 4.9'
 LINE TO STANDARD TO WEST

Certified corner restoration certificate prepared: Yes _____ No _____

Filed in county records at _____ Date _____ County Document No. _____

Identified on aerial photo No. _____ Which is filed at _____

T. 141 R. 29 5th Mer. N.F. Chippewa County Cass State Minn.
14 Corner common to sections 11, 12, and _____

EXISTING SURVEYS

Original Government Survey

Year surveyed _____

Original monument _____
(Wood post, stone, pile of stones, pipe, etc.)

Bearing Trees

Species _____

Diameter _____

Bearing _____

Distance _____

Original Evidence Found

Year of search 4-16-74 By Emery-Krump

Monument found G.L.O. Brass Cap on 1" I.P.
6" above ground

Original Bearing Trees Found

Species _____

Diameter _____

Bearing _____

Distance _____

Subsequent Corner Restoration

Year surveyed _____ By _____

Where filed or recorded _____

Monument _____
(Original, concrete post, iron rod, etc.)

Evidence of Subsequent Corner Restoration Found

Year of search _____ By _____

Bearing Trees, Reference Objects

Species _____

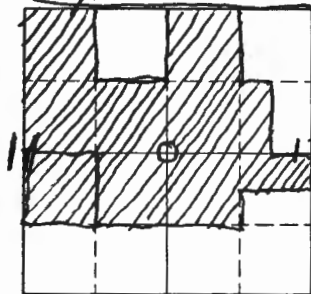
Diameter _____

Bearing _____

Distance _____

Bearing Trees, Reference Objects

Hwy. 200



Sketch

○ Corner ▨ F.S. Land

At time of search:

1. Did you have the record description?

Yes No

2. How was search area located?

Pacing, chaining, photos, maps,
etc. chaining + compass

3. Man hours spent in search 1/2 hr.

4. Do you think additional search might
recover evidence? Yes No

At F.S. tag on 8" R. Oak

5. Signature D. Kump

Relation of Evidence to Record Features Along Section Lines

Section line to sections _____

Object _____

Record distance _____

Measured distance _____

Other Evidence

Describe evidence of use and occupation such as roads, fences, clearings, timber cutting lines, plantations, etc.. Cite source of testimony if any.

Put F.S. tag on 8" Red Oak, S58°E, 4ft.

G.L.O. Brass Cap 6" above ground on east side of trail

Perpetuation Record

Monument and accessories established. Include brief description of area. _____

Certified corner restoration certificate prepared: Yes _____ No _____

Filed in county records at _____ Date _____ County Document No. _____

Identified on aerial photo No. _____ Which is filed at _____

Index No. B-22,23
(Alphabetical - Numerical)

Book 3
Pg. 35

LAND CORNER RECORD
(RECTANGULAR SURVEYS)

RD-7 150-4 (Rev. 6/15/67)
GPO 802-127

T. 141 R. 29 Mer. N.F. _____ County Cass State _____
Apple Pt. 344 Corner common to sections _____ and 12

EXISTING SURVEYS

Original Government Survey

Year surveyed _____
Original monument _____
(Wood post, stone, pile of stones, pipe, etc.)

Bearing Trees

Species _____
Diameter _____
Bearing _____
Distance _____

Subsequent Corner Restoration

Year surveyed _____ By _____
Where filed or recorded _____
Monument _____
(Original, concrete post, iron rod, etc.)

Bearing Trees, Reference Objects

Species _____
Diameter _____
Bearing _____
Distance _____

Original Evidence Found

Year of search _____ By _____
Monument found _____

Original Bearing Trees Found

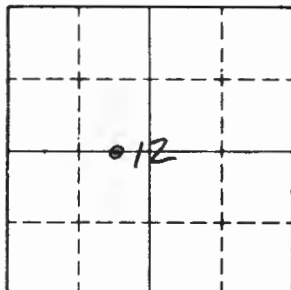
Species _____
Diameter _____
Bearing _____
Distance _____

Evidence of Subsequent Corner Restoration Found

Year of search 12/12/85 By JA, GB
Fd. GLO iron pipe with brass cap set
2" above grd. set in place.
Mkd. 3 BT'S.
See Field Book

Bearing Trees, Reference Objects

Species _____
Diameter _____
Bearing _____
Distance _____



Sketch

○ Corner ▨ F.S. Land

Relation of Evidence to Record Features Along Section Lines

Section line to sections _____
 Object _____
 Record distance _____
 Measured distance _____

Other Evidence

Describe evidence of use and occupation such as roads, fences, clearings, timber cutting lines, plantations, etc.. Cite source of testimony if any. _____

At time of search:

1. Did you have the record description?

Yes _____ No _____

2. How was search area located?

Pacing, chaining, photos, maps, etc. _____

3. Man hours spent in search _____

4. Do you think additional search might

recover evidence? Yes _____ No _____

5. Signature _____

Perpetuation Record

Monument and accessories established. Include brief description of area. _____

Certified corner restoration certificate prepared: Yes _____ No _____

Filed in county records at _____ Date _____ County Document No. _____

Identified on aerial photo No. _____ Which is filed at _____

Index No. G-23
(Alphabetical - Memorials)

Book 3
pg 31

LAND CORNER RECORD
(RECTANGULAR SURVEYS)

R9-7 150-4 (Rev. 6/15/67)
GPO 802-127

T. 141 R. 29 Mer. N.F. _____ County Cass State _____
Center Quarter Corner common to sections _____ and 12

EXISTING SURVEYS

Original Government Survey

Year surveyed _____
Original monument _____
(Wood post, stone, pile of stones, pipe, etc.)

Bearing Trees

Species _____
Diameter _____
Bearing _____
Distance _____

Subsequent Corner Restoration

Year surveyed _____ By _____
Where filed or recorded _____
Monument _____
(Original, concrete post, iron rod, etc.)

Bearing Trees, Reference Objects

Species _____
Diameter _____
Bearing _____
Distance _____

Original Evidence Found

Year of search _____ By _____
Monument found _____

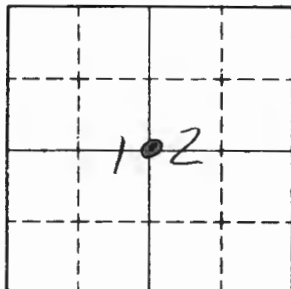
Original Bearing Trees Found

Species _____
Diameter _____
Bearing _____
Distance _____

Evidence of Subsequent Corner Restoration Found

Year of search 12/12/85 By JA, GB
Fd. GLO iron pipe bent towards top.
Removed to straighten. Top 1' broke
off. Reset 2' down hole and B.C.
with 1 foot on top. Fd. 1 BT recorded
in 1918. Mkd. new BT'S. See Field Book

Bearing Trees, Reference Objects



Sketch

Corner F.S. Land

Relation of Evidence to Record Features Along Section Lines

Section line to sections _____
 Object _____
 Record distance _____
 Measured distance _____

Other Evidence

Describe evidence of use and occupation such as roads, fences, clearings, timber cutting lines, plantations, etc.. Cite source of testimony if any. _____

At time of search:

1. Did you have the record description?

Yes _____ No _____

2. How was search area located?

Pacing, chaining, photos, maps, etc. _____

3. Man hours spent in search _____

4. Do you think additional search might

recover evidence? Yes _____ No _____

5. Signature _____

Perpetuation Record

Monument and accessories established. Include brief description of area. _____

Certified corner restoration certificate prepared: Yes _____ No _____

Filed in county records at _____ Date _____ County Document No. _____

Identified on aerial photo No. _____ Which is filed at _____

Index No. G-25
(Alphabetical - Numerical)

1415 Book #7
 29 Page #50

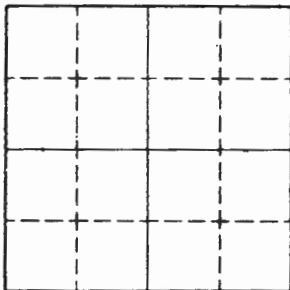
LAND CORNER RECORD
(RECTANGULAR SURVEYS)

RP-7150-4 (Rev. 6/13/67)
 GPO 802-127

T. 141 N R. 29 W 5TH Mer. N.F. CHIPPEWA County CASS State MO
1/4 Corner common to sections _____, _____, _____, _____, _____, _____, _____, _____
 _____ 12 and 7

EXISTING SURVEYS

Original Government Survey		Original Evidence Found	
Year surveyed <u>1918</u>	Year of search _____ By _____	Original monument <u>GLO</u> <small>(Wood post, stone, pile of stones, pipe, etc.)</small>	Monument found _____
Bearing Trees		Original Bearing Trees Found	
Species _____	Species _____	Diameter _____	Diameter _____
Bearing _____	Bearing _____	Distance _____	Distance _____
Subsequent Corner Restoration		Evidence of Subsequent Corner Restoration Found	
Year surveyed _____ By _____	Year of search <u>1/17/72</u> By <u>Milo Stefan</u>	Where filed or recorded _____	<u>GLO monument in good condition</u>
Monument _____ <small>(Original, concrete post, iron rod, etc.)</small>	_____		
_____	_____		
_____	_____		
Bearing Trees, Reference Objects		Bearing Trees, Reference Objects	
Species _____	<u>8" Birch</u>	<u>8" Birch</u>	<u>10" Oak</u>
Diameter _____	<u>18.40</u>	<u>14.70</u>	<u>10.50'</u>
Bearing _____	<u>S 72° W</u>	<u>S 6° W</u>	<u>N 1° E</u>
Distance _____	<u>S 1/4 S12BT</u>	<u>S 1/4 S12BT</u>	<u>S 1/4 S9BT</u>
	<u>Sign Post 22° long 6' E with sign FS 54-2d 54-4</u>		



Sketch

○ Corner ▨ F.S. Land

Relation of Evidence to Record Features Along Section Lines

Section line to sections _____

Object _____

Record distance _____

Measured distance _____

Other Evidence

Describe evidence of use and occupation such as roads, fences, clearings, timber cutting lines, plantations, etc.. Cite source of testimony if any. _____

At time of search:

1. Did you have the record description?

Yes _____ No _____

2. How was search area located?

Pacing, chaining, photos, maps, etc. _____

3. Man hours spent in search _____

4. Do you think additional search might

recover evidence? Yes _____ No _____

5. Signature _____

Perpetuation Record

Monument and accessories established. Include brief description of area. _____

CERTIFICATE FILED

Certified corner restoration certificate prepared:

Yes No

Filed in county records at _____

Case Date *8/10/81*

County Document No. *258609*

Identified on aerial photo No. _____

Which is filed at _____

Index No. G-H-1
(Alphabetical - Numerical)

LAND CORNER RECORD
(RECTANGULAR SURVEYS)

R9-7150-4 (Rev. 6/13/67)
GPO 806-924

T. 141 R. 30-29 5 Mer. N.F. CHIAPEWA County CASS State MN
AP#4 - AP#1 Corner common to sections 7 and 12

EXISTING SURVEYS

Original Government Survey

Year surveyed _____
Original monument _____
(Wood post, stone, pile of stones, pipe, etc.)

Bearing Trees

Species _____
Diameter _____
Bearing _____
Distance _____

Subsequent Corner Restoration

Year surveyed 1918 By GLO RESURVEY
Where filed or recorded ONE FILE
Monument 1" X .36" IRON PIPE WITH BRASS CAP
(Original, concrete post, iron rod, etc.)

NO BT'S.

Bearing Trees, Reference Objects

Species _____
Diameter _____
Bearing _____
Distance _____

Original Evidence Found

Year of search _____ By _____
Monument found _____

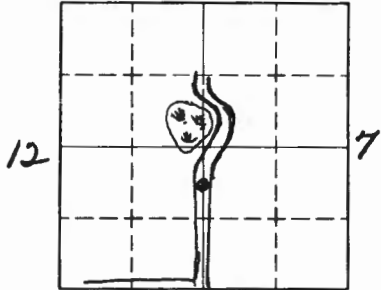
Original Bearing Trees Found

Species _____
Diameter _____
Bearing _____
Distance _____

Evidence of Subsequent Corner Restoration Found

Year of search 6-23-81 By CK-LW
FD. IRON AND CAP IN PLACE, CHAINED
NORTH FROM S'116 653' CHECK OK
GLO DISTANCE 652.7' CONT. CHAIN
NORTH TO 1/4 COR. DISTANCE 652' FD.
DIST. OK - COR. IN CENTER OF N-S ROAD

TEMP TIES Bearing Trees, Reference Objects
MAPLE ASPEN
8 12
N80W S56W
47.00' 46.17
SPIKE ON SIDE (S) SPIKE ON SIDE (S)



Sketch

○ Corner ▨ F.S. Land

Section line to sections _____
 Object _____
 Record distance _____
 Measured distance _____

Other Evidence

Describe evidence of use and occupation such as roads, fences, clearings, timber cutting lines, plantations, etc.. Cite source of testimony if any. 4-12-83

CENTER N-S ROAD
CHECK ALIGNMENT AND QLT OK

NEED TO LOWER 1/4 TO NORTH

At time of search:

1. Did you have the record description?

Yes No _____

2. How was search area located?

Pacing, chaining, photos, maps, etc. _____

3. Man hours spent in search 1 HR.

4. Do you think additional search might recover evidence? Yes _____ No

5. Signature Ant R. Khan

Perpetuation Record

Monument and accessories established. Include brief description of area. _____

6" BELOW ROAD @ 60' IRON AND CAP OK 4-12-83

<u>W. OAK 15 S 71 W 186.32'</u>	<u>TR</u>	<u>BRASS CAP MKD</u>
<u>W. OAK 13 S 71 E 127.93</u>	<u>AP4</u>	<u>TR</u>
<u>W. OAK 5 S 89 E 31.80</u>	<u>5" BT 5/2</u>	<u>1476</u>
<u>TEMP - 6-23-81</u>	<u>API</u>	<u>57</u>
<u>MARK 8 NBOW 47.00' SPIKE</u>	<u>TR</u>	
<u>MARK 12 S 56 W 46.17' SPIKE</u>	<u>1719</u>	<u>1917</u>

Certified corner restoration certificate prepared: Yes _____ No _____

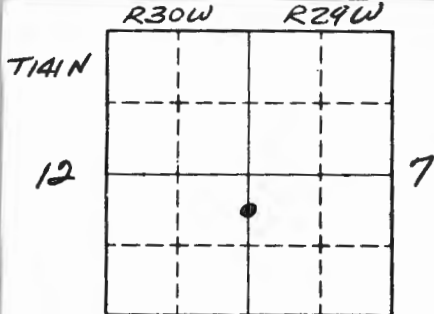
Filed in county records at _____ Date _____ County Document No. _____

Identified on aerial photo No. _____ Which is filed at _____

T. 141 R. 29 Mer. N.F. 5 CHIPPEWA County CASS State MINN.
AP # 4-AP # 1 BET. Corner common to sections 7 and 12

EXISTING SURVEYS

Original Government Survey	Original Evidence Found
Year surveyed _____	Year of search _____ By _____
Original monument _____ <small>(Wood post, stone, pile of stones, pipe, etc.)</small>	Monument found _____
Bearing Trees	Original Bearing Trees Found
Species _____	Species _____
Diameter _____	Diameter _____
Bearing _____	Bearing _____
Distance _____	Distance _____
Subsequent Corner Restoration	Evidence of Subsequent Corner Restoration Found
Year surveyed _____ By _____	Year of search <u>6-83-81</u> By <u>OK</u>
Where filed or recorded _____	<u>FL. IRON AND CAP 6" BELOW ROAD</u>
Monument _____ <small>(Original, concrete post, iron rod, etc.)</small>	<u>IN PLACE, IN GOOD CONDITION</u>
_____	<u>CHAINED FROM S 1/16 TO SOUTH DISTANCE OK</u>
_____	<u>TEMP TIES</u>
Bearing Trees, Reference Objects	Bearing Trees, Reference Objects
Species _____	<u>MAPLE</u> _____ <u>ASPEN</u> _____
Diameter _____	<u>8</u> _____ <u>12</u> _____
Bearing _____	<u>N80W</u> _____ <u>S56W</u> _____
Distance _____	<u>47.0'</u> _____ <u>46.17'</u> _____
_____	<u>SPIKE ON</u> _____ <u>SPIKE ON</u> _____
_____	<u>S SIDE</u> _____ <u>S SIDE</u> _____



Sketch

○ Corner ▨ F.S. Land

At time of search:

1. Did you have the record description?

Yes _____ No _____

2. How was search area located?

Pacing, chaining, photos, maps,
etc. _____

3. Man hours spent in search _____

4. Do you think additional search might

recover evidence? Yes _____ No _____

5. Signature _____

Relation of Evidence to Record Features Along Section Lines

G, H - 1

Section line to sections _____

Object _____

Record distance _____

Measured distance _____

Other Evidence

Describe evidence of use and occupation such as roads, fences, clearings, timber cutting lines, plantations, etc.. Cite source of testimony if any. _____

Perpetuation Record

Monument and accessories established. Include brief description of area. _____

Certified corner restoration certificate prepared: Yes _____ No _____

Filed in county records of _____ Date _____ County Document No. _____

Identified on aerial photo No. _____ Which is filed at _____

Index No. G.H-21
(Alphabetical - Numerical)

LAND CORNER RECORD
(RECTANGULAR SURVEYS)

R9-7150-4 (Rev. 6/13/67)
GPO 802-127

T. 141 R. 29 Mer. N.F. Chippewa County Cass State Mn.
Angle Point Corner common to sections 11, 12, and _____

EXISTING SURVEYS

Original Government Survey

Year surveyed _____
Original monument _____
(Wood post, stone, pile of stones, pipe, etc.)

Bearing Trees

Species _____
Diameter _____
Bearing _____
Distance _____

Subsequent Corner Restoration

Year surveyed _____ By _____
Where filed or recorded _____
Monument _____
(Original, concrete post, iron rod, etc.)

Bearing Trees, Reference Objects

Species _____
Diameter _____
Bearing _____
Distance _____

Original Evidence Found

Year of search 1974 By Emery-Krump
Monument found Ghr. Brass Cap 12" above ground

Original Bearing Trees Found

Species _____
Diameter _____
Bearing _____
Distance _____

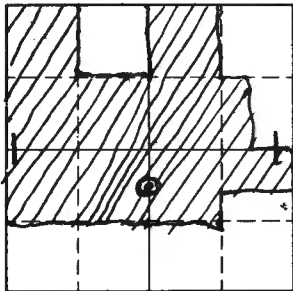
Evidence of Subsequent Corner Restoration Found

Year of search _____ By _____

Bearing Trees, Reference Objects

Relation of Evidence to Record Features Along Section Lines

Section line to sections _____
 Object _____
 Record distance _____
 Measured distance _____



Sketch

○ Corner ▨ F.S. Land

Other Evidence

Describe evidence of use and occupation such as roads, fences, clearings, timber cutting lines, plantations, etc.. Cite source of testimony if any. G.H.O. Brass Cap is 12" above ground on east side of woods trail. Put F.S. tag on 5" Burr Oak, distance 26 ft, Bearing S32°W. Corner is 10 chs South of 1/4 corner

At time of search:

1. Did you have the record description?

Yes No _____

2. How was search area located?

Pacing, chaining, photos, maps, etc. chaining, compass

3. Man hours spent in search 1

4. Do you think additional search might recover evidence? Yes no No

5. Signature Donald Rump

Perpetuation Record

Monument and accessories established. Include brief description of area. _____

Certified corner restoration certificate prepared: Yes _____ No _____

Filed in county records at _____ Date _____ County Document No. _____

Identified on aerial photo No. _____ Which is filed at _____

Index No. G.H-22
(Alphabetical - Numerical)

LAND CORNER RECORD
(RECTANGULAR SURVEYS)

R9-7150-4 (Rev. 6/13/67)
GPO 803-127

T. 141 R. 29
Angle Point

5th Mer. N.F. Chippewa County Cass State MN.
Corner common to sections 12 and _____

EXISTING SURVEYS

Original Government Survey

Year surveyed _____
Original monument _____
(Wood post, stone, pile of stones, pipe, etc.)

Bearing Trees

Species _____
Diameter _____
Bearing _____
Distance _____

Subsequent Corner Restoration

Year surveyed _____ By _____
Where filed or recorded _____
Monument _____
(Original, concrete post, iron rod, etc.)

Bearing Trees, Reference Objects

Species _____
Diameter _____
Bearing _____
Distance _____

Original Evidence Found

Year of search 4-9-74 By D. Krump
Monument found G.H.P. Brass Cap 12"
above ground

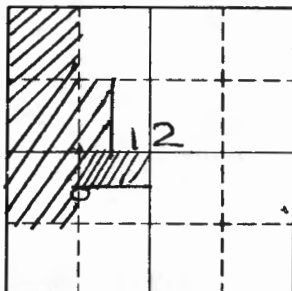
Original Bearing Trees Found

Species _____
Diameter _____
Bearing _____
Distance _____

Evidence of Subsequent Corner Restoration Found

Year of search _____ By _____

Bearing Trees, Reference Objects



Sketch

○ Corner ▨ F.S. Land

Relation of Evidence to Record Features Along Section Lines

Section line to sections _____
 Object _____
 Record distance _____
 Measured distance _____

Other Evidence

Describe evidence of use and occupation such as roads, fences, clearings, timber cutting lines, plantations, etc.. Cite source of testimony if any. _____

At time of search:

1. Did you have the record description?

Yes No _____

2. How was search area located?

Pacing, chaining , photos, maps, etc. compass

3. Man hours spent in search /

4. Do you think additional search might recover evidence? Yes _____ No

5. Signature D. Krump

Perpetuation Record

Monument and accessories established. Include brief description of area. Put
 F.S. tag on 6" basswood; corner bears N. 74° E.,
 dist 9.5'
 Put second tag on 8" basswood, corner bears
 S66° W., dist 18'

Certified corner restoration certificate prepared: Yes _____ No _____
 Filed in county records at _____ Date _____ County Document No. _____
 Identified on aerial photo No. _____ Which is filed at _____

Index No. GA-22
(Alphabetical - Numerical)

Book 3
pg 40

LAND CORNER RECORD
(RECTANGULAR SURVEYS)

RD-7 150-4 (Rev. 6/13/67)
GPO 502-127

T. 141 R. 29 Mer. N.F. Chip County _____ State _____
Beagle Point #1,2,3,4 Corner common to sections _____ and 12

EXISTING SURVEYS

Original Government Survey

Year surveyed _____
Original monument _____
(Wood post, stone, pile of stones, pipe, etc.)

Bearing Trees

Species _____
Diameter _____
Bearing _____
Distance _____

Subsequent Corner Restoration

Year surveyed _____ By _____
Where filed or recorded _____
Monument _____
(Original, concrete post, iron rod, etc.)

Bearing Trees, Reference Objects

Species _____
Diameter _____
Bearing _____
Distance _____

Original Evidence Found

Year of search _____ By _____
Monument found _____

Original Bearing Trees Found

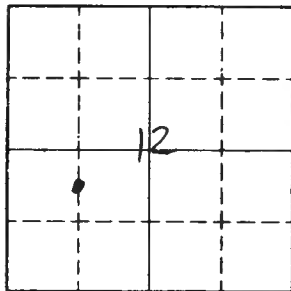
Species _____
Diameter _____
Bearing _____
Distance _____

Evidence of Subsequent Corner Restoration Found

Year of search 12/12/85 By JA, GB
Fd. 6.0 iron pipe with brass cap set
1' above grd.
Mkd. 3 new BT'S.
See Field Book

Bearing Trees, Reference Objects

Species _____
Diameter _____
Bearing _____
Distance _____



Sketch

○ Corner ▨ F.S. Land

Relation of Evidence to Record Features Along Section Lines

Section line to sections _____
 Object _____
 Record distance _____
 Measured distance _____

Other Evidence

Describe evidence of use and occupation such as roads, fences, clearings, timber cutting lines, plantations, etc.. Cite source of testimony if any. _____

At time of search:

1. Did you have the record description?

Yes _____ No _____

2. How was search area located?

Pacing, chaining, photos, maps, etc. _____

3. Man hours spent in search _____

4. Do you think additional search might

recover evidence? Yes _____ No _____

5. Signature _____

Perpetuation Record

Monument and accessories established. Include brief description of area. _____

Certified corner restoration certificate prepared: Yes _____ No _____

Filed in county records at _____ Date _____ County Document No. _____

Identified on aerial photo No. _____ Which is filed at _____

Index No. G2H-23
(Alphabetical - Numerical)

Book 3
pg 30

LAND CORNER RECORD
(RECTANGULAR SURVEYS)

R9-7150-4 (Rev. 6/13/67)
GPO 802-127

T. 141 R. 29 Mer. N.F. _____ County Cass State _____
Adopt Point 144 Corner common to sections _____ and 12

EXISTING SURVEYS

Original Government Survey

Year surveyed _____
Original monument _____
(Wood post, stone, pile of stones, pipe, etc.)

Bearing Trees

Species _____
Diameter _____
Bearing _____
Distance _____

Subsequent Corner Restoration

Year surveyed _____ By _____
Where filed or recorded _____
Monument _____
(Original, concrete post, iron rod, etc.)

Bearing Trees, Reference Objects

Species _____
Diameter _____
Bearing _____
Distance _____

Original Evidence Found

Year of search _____ By _____
Monument found _____

Original Bearing Trees Found

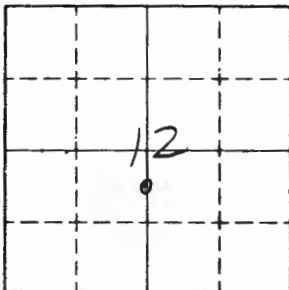
Species _____
Diameter _____
Bearing _____
Distance _____

Evidence of Subsequent Corner Restoration Found

Year of search 12/12/85 By GB, JA
Fd. 6.0 iron pipe set 8" above gridset
in place.
Mkd 3 BT'S.

Bearing Trees, Reference Objects

Species _____
Diameter _____
Bearing _____
Distance _____



Sketch

○ Corner ▨ F.S. Land

Relation of Evidence to Record Features Along Section Lines

Section line to sections _____
 Object _____
 Record distance _____
 Measured distance _____

Other Evidence

Describe evidence of use and occupation such as roads, fences, clearings, timber cutting lines, plantations, etc.. Cite source of testimony if any. _____

At time of search:

1. Did you have the record description?

Yes _____ No _____

2. How was search area located?

Pacing, chaining, photos, maps, etc. _____

3. Man hours spent in search _____

4. Do you think additional search might recover evidence? Yes _____ No _____

5. Signature _____

Perpetuation Record

Monument and accessories established. Include brief description of area. _____

Certified corner restoration certificate prepared: Yes _____ No _____

Filed in county records at _____ Date _____ County Document No. _____

Identified on aerial photo No. _____ Which is filed at _____

T. 141N R. 29W Mer. N.F. Chip County Cass State Mw.
Center South 1/4 Corner common to sections _____ and 8

EXISTING SURVEYS

Original Government Survey

Year surveyed _____
 Original monument _____
(Wood post, stone, pile of stones, pipe, etc.)

Bearing Trees

Species _____
 Diameter _____
 Bearing _____
 Distance _____

Subsequent Corner Restoration

Year surveyed. 1918 By GLO
 Where filed or recorded _____
 Monument "1.36" I.P. set with B.C.
(Original, concrete post, iron rod, etc.)

Bearing Trees, Reference Objects

Species	<u>Poplar</u>	<u>Cedar</u>
Diameter	<u>5"</u>	<u>6"</u>
Bearing	<u>S 120W</u>	<u>N 48W</u>
Distance	<u>14.52'</u>	<u>441Ks.</u>
	<u>221Ks.</u>	<u>29.04'</u>

Original Evidence Found

Year of search _____ By _____
 Monument found _____

Original Bearing Trees Found

Species _____
 Diameter _____
 Bearing _____
 Distance _____

Evidence of Subsequent Corner Restoration Found

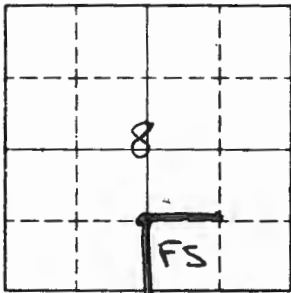
Year of search 6/30/80 By GB-JR-KF-RM
Fd. I.P. with B.C. set in place
6" above ground.

Fd. GLO BT called a poplar. It's
a Balm a 6 1/2. No evidence of cedar.

Bearing Trees, Reference Objects

<u>B. of. Gil</u>
<u>18"</u>
<u>S 120W</u>
<u>14.52'</u>

Relation of Evidence to Record Features Along Section Lines



Sketch

○ Corner F.S. Land

Section line to sections _____
 Object _____
 Record distance _____
 Measured distance _____

Other Evidence

Describe evidence of use and occupation such as roads, fences, clearings, timber cutting lines, plantations, etc.. Cite source of testimony if any. _____

Corner falls in a cedar swamp.

At time of search:

1. Did you have the record description?

Yes No _____

2. How was search area located?

Pacing, chaining, photos, maps, etc. *Line to Standard*

3. Mon hours spent in search *None*

4. Do you think additional search might recover evidence? Yes _____ No

Perpetuation Record

Monument and accessories established. Include brief description of area. _____

- MKD New BT'Se MKD.*
- 1. Ash, 5", S84°E at 30.25'. CS 1/16 S8 BT.*
 - 2. Ash, 5", S64°W at 18.12'. CS 1/16 S8 BT.*
 - 3. Cedar, 10", S90°E at 24.97'. CS 1/16 S8 BT.*

Sign posts east and south of corner with both signs.

Certificate of relocation certificate prepared: _____ Yes _____ No _____
 Filed in _____ records of _____ Date *12/6/81* County Document No. *260982*

5. Signature *Sary Brana*

Identified on aerial photo _____ Which is filed at _____

CERTIFICATE FILED

Index No. H-8
(Alphabetical - Numerical)LAND CORNER RECORD
(RECTANGULAR SURVEYS)R9-7150-4 (Rev. 6/13/67)
GPO 802-127T. H1N R. 29W 5th Mer. N.F. Chip County Cass State MN
SKYL Corner common to sections _____ and 8

EXISTING SURVEYS

Original Government Survey

Year surveyed _____

Original monument _____
(Wood post, stone, pile of stones, pipe, etc.)

Bearing Trees

Species _____

Diameter _____

Bearing _____

Distance _____

Original Evidence Found

Year of search _____ By _____

Monument found _____

Original Bearing Trees Found

Species _____

Diameter _____

Bearing _____

Distance _____

Subsequent Corner Restoration

Year surveyed 1918 By GLOWhere filed or recorded St. PaulMonument 1" x 36" I.P. with B.C.
(Original, concrete post, iron rod, etc.)

Evidence of Subsequent Corner Restoration Found

Year of search 7/2/80 By Rob MAIN, EDWIN Fuller
Jeff Flinn

Fd. I.P. set in place with B.C.

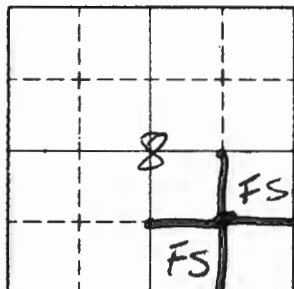
Bearing Trees, Reference Objects

Species W. OAK _____ W. OAK _____Diameter 9" _____ 9" _____Bearing N46°W _____ S6°W _____Distance 25' 1ks. _____ 31' 1ks. _____

Bearing Trees, Reference Objects

Species W. OAK _____ W. OAK Stump _____Diameter 12" _____ _____Bearing S6°W _____ N45°W _____Distance 20.46' _____ 16.50' _____

Relation of Evidence to Record Features Along Section Lines



Sketch

○ Corner ▨ F.S. Land

Section line to sections _____
 Object _____
 Record distance _____
 Measured distance _____

Other Evidence

Describe evidence of use and occupation such as roads, fences, clearings, timber cutting lines, plantations, etc.. Cite source of testimony if any. _____

At time of search:

1. Did you have the record description?

Yes No _____

2. How was search area located?

Pacing, chaining, photos, maps, etc. LINE TO STANDARD

3. Man hours spent in search None

4. Do you think additional search might recover evidence? Yes _____ No

5. Signature Gary Brane

Perpetuation Record

Monument and accessories established. Include brief description of area. _____

MKD. New BT'S: MKD.
 1. W. OAK, 7", N48°W at 38.72'. SE 1/4 S 8 BT.
 2. W. OAK, 13", N25°E at 90.63'. SE 1/4 S 8 BT.
 3. ASH, 7", S68°E at 42.96'. SE 1/4 S 8 BT.

Sign posts with both signs: north 3.6', south 4.5', west 3.53' and east. Lines north, south, west & east are to F.S. Standard.

Certificate of perpetuation certificate prepared: _____ by Mary Stevenson

Record kept _____ Date 12/31/81 County Document No. 260983

Identified on aerial photo no. _____ Which is filed at _____

CERTIFICATE FILED

Index No. H-8.9
(Alphabetical-Numerical)

LAND CORNER RECORD
(RECTANGULAR SURVEYS)

RS-7150-4 (Rev. 6/15/67)
GPO 502-127

T. 141N R. 29W 5th Mer. N.F. Chip County Cass State MN
Angle Pt. 142 Corner common to sections _____ and _____

EXISTING SURVEYS

Original Government Survey

Year surveyed _____

Original monument _____
(Wood post, stone, pile of stones, pipe, etc.)

Bearing Trees

Species _____

Diameter _____

Bearing _____

Distance _____

Original Evidence Found

Year of search _____ By _____

Monument found _____

Original Bearing Trees Found

Species _____

Diameter _____

Bearing _____

Distance _____

Subsequent Corner Restoration 58

Year surveyed 1918 By GLO

Where filed or recorded ST. PAUL TR 1570

Monument 1" x 3/8" I.P. with B.C. mkd. AP1 AP2
(Original, substitute, man. rods, etc.) TR TR
1601 1602

Evidence of Subsequent Corner Restoration Found

Year of search 6/17/81 By KRAUSE, BEAMA

Fd. I.P. with B.C. set flush with surface of water hole set in place.

Bearing Trees, Reference Objects 1718

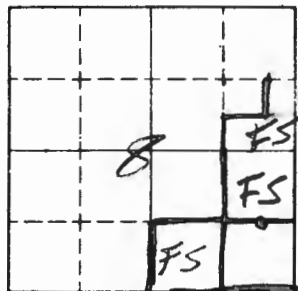
Species _____

Diameter _____

Bearing _____

Distance _____

Bearing Trees, Reference Objects



Sketch

○ Corner ▨ F.S. Land

Relation of Evidence to Record Features Along Section Lines

H-89

Section line to sections _____
 Object _____
 Record distance _____
 Measured distance _____

Other Evidence

Describe evidence of use and occupation such as roads, fences, clearings, timber cutting lines, plantations, etc.. Cite source of testimony if any.

Corner falls in a boggy swamp
 approx. 60' from ^{ground} right ground.

At time of search:

1. Did you have the record description?
 Yes No _____

2. How was search area located?

Pacing, chaining, photos, maps,
 etc. Lit. S.

3. Man hours spent in search 30 min

4. Do you think additional search might
 recover evidence? Yes _____ No

Perpetuation Record

Monument and accessories established. Include brief description of area. _____
 MKD. New BT. S. MKD.

1. W. OAK, 9" N76°E at 69.20 TR 1670 SB BT.
 2. TAM, 5" N36°W at 17.45 TR 1670 SB BT

No other trees available

Placed 8' S. post next to corner
 on the north side. Both S. pins
 on S. line to standard east & west from corner.

Certificate of perpetuation prepared: Yes by Gary Stevenson
 Date 12/31/81 County Document No. 260984

3. Signature Gary Burns

Identified on aerial photo _____ Which is filed at _____

CERTIFICATE FILED

Index No. H-9
(Alphabetical - Nonserial)

LAND CORNER RECORD
(RECTANGULAR SURVEYS)

R9-7150-4 (Rev. 6/13/67)
 GPO 802-127

T. 141N. R. 29W 5th Mer. N.F. Chip. County Cass State MN
South 1/4 Corner common to sections 8 and 9

EXISTING SURVEYS

Original Government Survey

Year surveyed 1918 - GLO
 Original monument 1" x 36" I.P.W. th B.C. mkd.
(Wood post, stone, pile of stones, pipe, etc.)

Bearing Trees

Species <u>Basswd.</u>	<u>Maple</u>
Diameter <u>10"</u>	<u>8"</u>
Bearing <u>S46°E</u>	<u>S49°W</u>
Distance <u>1361Ks.</u>	<u>1241Ks.</u>
<u>89.76'</u>	<u>81.84'</u>

Subsequent Corner Restoration

Year surveyed _____ By _____
 Where filed or recorded _____
 Monument _____
(Original, concrete post, iron rod, etc.)

Bearing Trees, Reference Objects

Species _____
 Diameter _____
 Bearing _____
 Distance _____

Original Evidence Found

Year of search _____ By _____
 Monument found _____

Original Bearing Trees Found

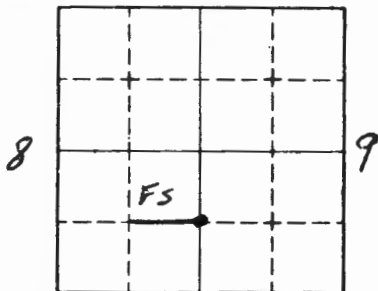
Species _____
 Diameter _____
 Bearing _____
 Distance _____

Evidence of Subsequent Corner Restoration Found

Year of search Set 6/17/81 By OK - GB
Fd. GLO I.P. bent with B.C.
bent and smashed laying along
side of road.
No evidence of GLO BTS.

Bearing Trees, Reference Objects

Species _____
 Diameter _____
 Bearing _____
 Distance _____



Sketch

○ Corner F.S. Land

Relation of Evidence to Record Features Along Section Lines

H-9

Section line to sections _____
 Object _____
 Record distance _____
 Measured distance _____

Other Evidence

Describe evidence of use and occupation such as roads, fences, clearings, timber cutting lines, plantations, etc.. Cite source of testimony if any.

5 1/2' bet. 819 set from traverse which was run in April, 1981.

Line to std. west of corner.

Tried to straighten GLO I.P., but it broke in two pieces, one is 2.0' and the other 1.0' with B.C. (GLO I.P. pieces placed on north side of F.S. mon.)

At time of search:

1. Did you have the record description?

Yes No _____

2. How was search area located?

Pacing, chaining, photos, maps, etc. E.D.M.

3. Man hours spent in search 2 Hrs.

4. Do you think additional search might recover evidence? Yes _____

Perpetuation Record

Monument and accessories established. Include brief description of area.

Set 2" x 24" conc. filled galv. pipe set 36" deep in gravel road, 1.0' west of center of road.

New BT'S. Mkd. Mkd. B.C. mk

1. W. Onk, 7", 555°E at 89.67' 5 1/2 S 9 BT 141 N R 29 W

2. W. Onk, 12", N41°E at 118.70' BT 5 1/2

3. W. Onk, 6", S44°W at 87.58' 5 1/2 S 8 BT 58 1/2

4" x 4" x 8' penta-treaked wood post 1981

was placed 43.6' west of corner. R.L.S. NO.

Corner restoration certificate prepared: Yes _____

Identified on _____

Call Date 10/31/81 County Document No. 260985

5. Signature Larry Brama

Identified on _____

No. _____ Which is filed at _____

CERTIFICATE FILED

12857

Index No. H-9-10
(Alphabetical - Numerical)

BOOK #6
PAGE 14

LAND CORNER RECORD
(RECTANGULAR SURVEYS)

R9-7150-4 (Rev. 6/15/67)
GPO 502-127

T. 141 R. 29 5 Mer. N.F. CHIPPEWA County CASS State MN
AP#4 TR 1570 Corner common to sections _____ and _____
AP#3 TR 1572

EXISTING SURVEYS

Original Government Survey

Year surveyed _____
Original monument _____
(Wood post, stone, pile of stones, pipe, etc.)

Bearing Trees

Species _____
Diameter _____
Bearing _____
Distance _____

Original Evidence Found

Year of search _____ By _____
Monument found _____

Original Bearing Trees Found

Species _____
Diameter _____
Bearing _____
Distance _____

Subsequent Corner Restoration

Year surveyed 1918 By GLO RESURVEY
Where filed or recorded ON FILE
Monument SET 1" x 3/8" IRON POST WITH CAP MKD.
(Original, concrete post, iron rod, etc.)

TR | TR
1570 | 1572
AP4 | AP3

1918

Evidence of Subsequent Corner Restoration Found

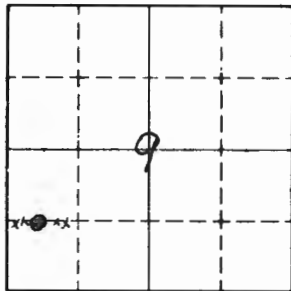
Year of search 1-19-89 By CK-6B
FD. IRON & CAP - IN PLACE - IN GOOD CONDITION
4" ABOVE GROUND - IN HARDWOODS + A SPEN
OLD BARBED WIRE FENCE ETLW IS 3'
NORTH OF CORNER.

OVER

Bearing Trees, Reference Objects

Species NO BT'S.
Diameter _____
Bearing _____
Distance _____

Bearing Trees, Reference Objects



Sketch

○ Corner ▨ F.S. Land

Relation of Evidence to Record Features Along Section Lines

Section line to sections _____

Object _____

Record distance _____

Measured distance _____

Other Evidence

Describe evidence of use and occupation such as roads, fences, clearings, timber cutting lines, plantations, etc.. Cite source of testimony if any. _____

OLD WIRE FENCE E+W 3' NORTH OF IRON CORNER ON RIDGE IN HARDWOODS & ASPEN

At time of search:

1. Did you have the record description?

Yes No _____

2. How was search area located?

Pacing, chaining, photos, maps, etc. _____

3. Man hours spent in search 1HR.

4. Do you think additional search might recover evidence? Yes _____ No

5. Signature Curt Krause

Perpetuation Record

Monument and accessories established. Include brief description of area. _____

MKA NEW BT'S.

W. OAK 13 SW 29.5' MKA 59 BT

W. OAK 8 S67E 67.75' " " "

W. OAK 4 N66E 7.65' " X BT

8' STEEL SIGN POST EAST 4.2'

LINE TO STANDARD E+W OF CORNER

Certified corner restoration certificate prepared: Yes _____ No _____

Filed in county records at _____ Date _____ County Document No. _____

Identified on aerial photo No. _____ Which is filed at _____

Index No. H-9-10
(Alphabetical - Numerical)

BOOK #6
PAGE #14

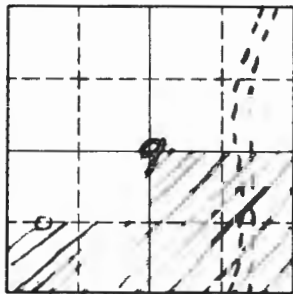
LAND CORNER RECORD
(RECTANGULAR SURVEYS)

R9-7150-4 (Rev. 6/13/67)
GPO 805-924

T. 141 R. 29 Mer. N.F. 5th WITTHAEFF County CASS State MISSOURI
TR. 1572 AP. 4 Corner common to sections 9 and _____
TR. 1572 AP. 3

EXISTING SURVEYS

Original Government Survey	Original Evidence Found
Year surveyed _____ Original monument _____ <small>(Wood post, stone, pile of stones, pipe, etc.)</small>	Year of search _____ By _____ Monument found _____
<p style="text-align: center;">Bearing Trees</p> Species _____ Diameter _____ Bearing _____ Distance _____	<p style="text-align: center;">Original Bearing Trees Found</p> Species _____ Diameter _____ Bearing _____ Distance _____
<p style="text-align: center;">Subsequent Corner Restoration</p> Year surveyed _____ By _____ Where filed or recorded _____ Monument _____ <small>(Original, concrete post, iron rod, etc.)</small>	<p style="text-align: center;">Evidence of Subsequent Corner Restoration Found</p> Year of search <u>17-70</u> By <u>L. Witthaeff J.G. Jones</u> <u>1" x 1" 10" square glassed with</u> <u>Drill cap marked</u> <div style="border: 1px solid black; border-radius: 50%; padding: 5px; display: inline-block; text-align: center;"> TR 1572 TR 1572 AP 4 AP 3 1918 </div>
<p style="text-align: center;">Bearing Trees, Reference Objects</p> Species _____ Diameter _____ Bearing _____ Distance _____	<p style="text-align: center;">Bearing Trees, Reference Objects</p> _____ _____ _____ _____



Sketch

○ Corner ▨ F.S. Land

Relation of Evidence to Record Features Along Section Lines

Section line to sections _____

Object _____

Record distance _____

Measured distance _____

Other Evidence

Describe evidence of use and occupation such as roads, fences, clearings, timber cutting lines, plantations, etc. Cite source of testimony if any. *Car. lies on south side of old fence running E & W. about 1 FT.*

Placed F.S. Taper 3" W. Oak marked. S 72° W 8 FT. To Car.

At time of search:

1. Did you have the record description?

Yes _____ No

I came to this cor. from High line pole on town ship road on N. 84° 21' E. 7.32 Ch.

2. How was search area located?

Pacing, chaining, photos, maps, etc. *Chaining & Compass*

Perpetuation Record

Monument and accessories established. Include brief description of area. _____

3. Man hours spent in search *4 hr.*

4. Do you think additional search might recover evidence? Yes _____ No

Certified corner restoration certificate prepared: Yes _____ No _____

Filed in county records at _____ Date _____ County Document No. _____

Identified on aerial photo No. _____ Which is filed at _____

5. Signature *Leo Wittcraft*

Index No. H-10
(Alphabetical - Numerical)

BOOK # 6
PAGE 13

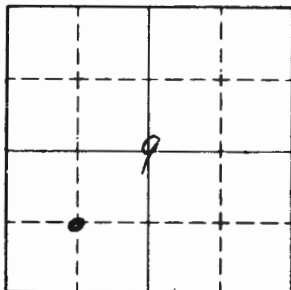
LAND CORNER RECORD
(RECTANGULAR SURVEYS)

RD-7 150-4 (Rev. 6/13/67)
 GPO 802-127

T. 141 R. 29 S. Mer. N.F. CHIPPEWA County CASS State MINN
SOUTHWEST 1/16 Corner common to sections _____, _____, _____ and 9

EXISTING SURVEYS

Original Government Survey	Original Evidence Found
Year surveyed _____	Year of search _____ By _____
Original monument _____ <small>(Wood post, stone, pile of stones, pipe, etc.)</small>	Monument found _____
Bearing Trees	Original Bearing Trees Found
Species _____	Species _____
Diameter _____	Diameter _____
Bearing _____	Bearing _____
Distance _____	Distance _____
Subsequent Corner Restoration	Evidence of Subsequent Corner Restoration Found
Year surveyed. <u>1918</u> By <u>GLO RESURVEY</u>	Year of search <u>1-19-89</u> By <u>CK-GB</u>
Where filed or recorded <u>ON FILE</u>	<u>FO. IRON & CAP IN PLACE - IN GOOD CONDITION - 12"</u>
Monument <u>SET 1" X 3/8" IRON PIPE, WITH CAP MKD.</u> <small>(Original, concrete post, iron rod, etc.)</small>	<u>ABOVE GROUND - CORNER IS AT BASE OF SLOPE</u>
<u>SW 1/16 S9</u>	<u>AND EDGE OF SWAMP TO SE & SOUTH</u>
<u>1918</u>	<u>OVER.</u>
Bearing Trees, Reference Objects	Bearing Trees, Reference Objects
Species <u>SPRUCE</u> _____ <u>ASH</u> _____	<u>NO TRACE</u> _____ <u>NOW 15" ASH</u> _____
Diameter <u>16</u> _____ <u>8</u> _____	<u>OF SPRUCE</u> _____ <u>539W</u> _____
Bearing <u>N25E</u> _____ <u>S39W</u> _____	<u>BT.</u> _____ <u>42.9'</u> _____
Distance <u>78 LKS.</u> _____ <u>65 LKS.</u> _____	<u>NO SCAR</u> _____
<u>51.5'</u> _____ <u>42.9'</u> _____	<u>VISABLE.</u> _____



Sketch

○ Corner ▨ F.S. Land

Relation of Evidence to Record Features Along Section Lines

Section line to sections _____
 Object _____
 Record distance _____
 Measured distance _____

Other Evidence

Describe evidence of use and occupation such as roads, fences, clearings, timber cutting lines, plantations, etc.. Cite source of testimony if any. _____

At time of search:

1. Did you have the record description?

Yes No _____

2. How was search area located?

Pacing, chaining, photos, maps, etc. _____

3. Man hours spent in search 1 HR.

4. Do you think additional search might recover evidence? Yes _____ No

5. Signature Curt Krause

Perpetuation Record

Monument and accessories established. Include brief description of area. _____

MKA NEW B.T.S. 1-19-89

ASH 6 N33E 49.55' MKD SW 1/16 S9 BT

ASH 7 S6E 29.95' " " " "

W. OAK 27 N43W 102.0' " " " "

8' STEEL SIGN POST WEST 410'

LINE TO STANDARD E+W OF CORNER

Certified corner restoration certificate prepared: Yes _____ No _____

Filed in county records at _____ Date _____ County Document No. _____

Identified on aerial photo No. _____ Which is filed at _____

T. 141 R. 29 S. Mer. N.F. CHIPPEWA County CASS State MN
CENTER SOUTH 1/16 Corner common to sections _____ and 9

EXISTING SURVEYS

Original Government Survey

Year surveyed _____
 Original monument _____
(Wood post, stone, pile of stones, pipe, etc.)

Bearing Trees

Species _____
 Diameter _____
 Bearing _____
 Distance _____

Original Evidence Found

Year of search _____ By _____
 Monument found _____

Original Bearing Trees Found

Species _____
 Diameter _____
 Bearing _____
 Distance _____

Subsequent Corner Restoration

Year surveyed 1918 By GLO RESURVEY
 Where filed or recorded ON FILE
 Monument SET 1" x 3/4" IRON POST WITH CAP AND
(Original, concrete post, iron rod, etc.)

C
S 1/4 S 9

Evidence of Subsequent Corner Restoration Found

Year of search 1-19-89 By CK-6B
FD. IRON + CAP - IN PLACE - IN GOOD CONDITION
6" ABOVE GROUND - IN HARDWOODS + ASPEN

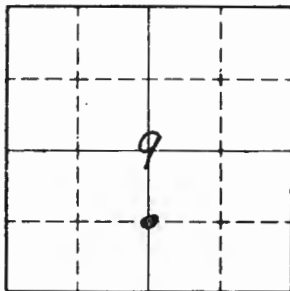
OVER

Bearing Trees, Reference Objects 1918

Species <u>W. OAK</u>	<u>W. OAK</u>
Diameter <u>14</u>	<u>8</u>
Bearing <u>N 42 E</u>	<u>S 73 W</u>
Distance <u>17 LKS.</u>	<u>16 LKS.</u>
<u>11.2'</u>	<u>10.6'</u>

Bearing Trees, Reference Objects

<u>NOW W. OAK</u>	<u>NOW W. OAK</u>
<u>14</u>	<u>18</u>
<u>N 40 E</u>	<u>S 73 W</u>
<u>11.25'</u>	<u>10.6'</u>
<u>OVER GROWN SLAR</u>	<u>OVERGROWN SLAR</u>



Sketch

○ Corner ▨ F.S. Land

Relation of Evidence to Record Features Along Section Lines

Section line to sections _____
Object _____
Record distance _____
Measured distance _____

Other Evidence

Describe evidence of use and occupation such as roads, fences, clearings, timber cutting lines, plantations, etc.. Cite source of testimony if any. _____

CORNER IN HARDWOODS STAND & ASPEN

At time of search:

1. Did you have the record description?

Yes No _____

2. How was search area located?

Pacing, chaining, photos, maps,
etc. _____

3. Man hours spent in search 2 HRS.

4. Do you think additional search might
recover evidence? Yes _____ No

5. Signature Curt Krause

Perpetuation Record

Monument and accessories established. Include brief description of area. _____

MKD NEW ST

W. OAK 11 S83E 51.20' MKD CS'116 S9 BT

8' STEEL SIGN POSTS WEST 4.0' + NORTH 3.5'
LINE TO STANDARD NORTH + WEST OF COR.

Certified corner restoration certificate prepared: Yes _____ No _____

Filed in county records at _____ Date _____ County Document No. _____

Identified on aerial photo No. _____ Which is filed at _____

Index No. H-11
(Alphabetical - Numerical)

BOOK # 1
PAGE # 1
5TH

LAND CORNER RECORD
(RECTANGULAR SURVEYS)

RP-7150-4 (Rev. 6/13/67)
GPO 808-924

T. 141 R. 29 Mer. N.F. Chippewa County Cass State Miss.
SC 4 Corner common to sections _____ and _____

EXISTING SURVEYS

Original Government Survey

Year surveyed _____
Original monument _____
(Wood post, stone, pile of stones, pipe, etc.)

Bearing Trees

Species _____
Diameter _____
Bearing _____
Distance _____

Original Evidence Found

Year of search _____ By _____
Monument found _____

Original Bearing Trees Found

Species _____
Diameter _____
Bearing _____
Distance _____

Subsequent Corner Restoration

Year surveyed 1918 By _____
Where filed or recorded _____
Monument 1" I.P. with Brass Cap
10" above ground
(Original, concrete post, iron rod, etc.)

Bearing Trees, Reference Objects

Species W. Oak W. Oak
Diameter 14" 8"
Bearing N42°E S. 73°W
Distance 17 lks. 16 lks.

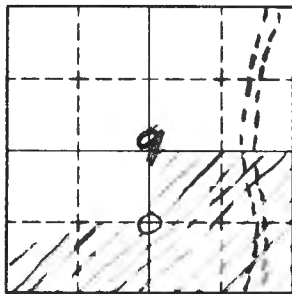
Evidence of Subsequent Corner Restoration Found

Year of search 1918 By L. Withers
1" I.P. with Brass Cap
10" above ground

Bearing Trees, Reference Objects

W. Oak W. Oak
12" 16"
N. 42° E
17 lks.

SC 16
C
1918



Sketch

○ Corner ▨ F.S. Land

Relation of Evidence to Record Features Along Section Lines

Section line to sections _____
 Object _____
 Record distance _____
 Measured distance _____

Other Evidence

Describe evidence of use and occupation such as roads, fences, clearings, timber cutting lines, plantations, etc. Cite source of testimony if any. I placed B.T. Tag on B.T.S.

I came to cor. from S.W. 1/4 cor on a bearing of N. 84.21° E. 14.62 Ch.

At time of search:

1. Did you have the record description?

Yes No _____

2. How was search area located?

Pacing, chaining, photos, maps, etc. Compass & Chaining

3. Man hours spent in search 1/2 hr.

4. Do you think additional search might recover evidence? Yes _____ No

5. Signature Leo Withcraft

Perpetuation Record

Monument and accessories established. Include brief description of area. _____

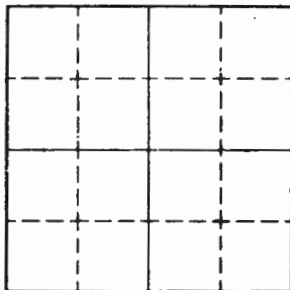
Certified corner restoration certificate prepared: Yes _____ No _____

Filed in county records at _____ Date _____ County Document No. _____

Identified on aerial photo No. _____ Which is filed at _____

T. 148 R. 29 5th Mer. N.F. Chippewa County Pass State Mo.
CS 4th Sec 11 Corner common to sections _____ and _____

Field Book 4 p. 29		EXISTING SURVEYS	
Original Government Survey Year surveyed <u>1918</u> Original monument <u>13 1/2" capped Iron pipe</u> <small>(Wood post, stone, pile of stones, pipe, etc.)</small>		Original Evidence Found Year of search <u>10/1/87</u> By <u>JA TJS CS</u> Monument found <u>Brass capped Iron pipe (G.L.O.)</u>	
Bearing Trees Species <u>Poplar</u> <u>Poplar</u> Diameter <u>6"</u> <u>6"</u> Bearing <u>N27E</u> <u>S56W</u> Distance <u>18.45</u> <u>41.43</u> <u>1.08</u> <u>27.06'</u>		Original Bearing Trees Found Species <u>No evidence Fd</u> Diameter _____ Bearing _____ Distance _____	
Subsequent Corner Restoration Year surveyed <u>10/1/87</u> By <u>JA TJS CS</u> Where filed or recorded <u>FB 4 p. 29</u> Monument <u>Left as Found</u> <small>(Original, concrete post, wood rod, etc.)</small>		Evidence of Subsequent Corner Restoration Found Year of search _____ By _____ _____ _____ _____	
Marked BTS: Bearing Trees, Reference Objects Species <u>W Oak</u> <u>W Oak</u> <u>W Oak</u> Diameter <u>10"</u> <u>9"</u> <u>5"</u> Bearing <u>S32W</u> <u>S78E</u> <u>N04W</u> Distance <u>48.90'</u> <u>43.20'</u> <u>47.54'</u> <small>(12 1/2" galvanized steel pipe to red rod)</small>		Bearing Trees, Reference Objects _____ _____ _____ _____	



Sketch

Corner F.S. Land

Relation of Evidence to Record Features Along Section Lines

Section line to sections _____
 Object _____
 Record distance _____
 Measured distance _____

Other Evidence

Describe evidence of use and occupation such as roads, fences, clearings, timber cutting lines, plantations, etc.. Cite source of testimony if any. Line to Standard East.

Corner falls on high ground in mixed hardwoods.
Steel sign post 1 1/2 x 8' East - 5.0', At & Bdry signs
Steel sign post 1 1/2 x 8' North 5.0' At & Bdry signs

At time of search:

1. Did you have the record description?

Yes _____ No _____

2. How was search area located?

Pacing, chaining, photos, maps,
 etc. _____

3. Man hours spent in search _____

4. Do you think additional search might
 recover evidence? Yes _____ No _____

5. Signature _____

Perpetuation Record

Monument and accessories established. Include brief description of area. _____

Certified corner restoration certificate prepared: Yes _____ No _____

Filed in county records at _____ Date _____ County Document No. _____

Identified on aerial photo No. _____ Which is filed at _____

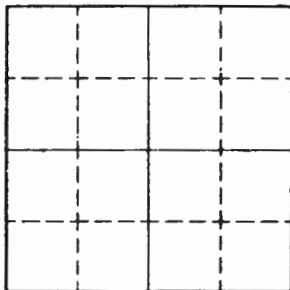
Index No. H-20
(Alphabetical - Numerical)

LAND CORNER RECORD
(RECTANGULAR SURVEYS)

R9-7150-4 (Rev. 6/13/67)
 GPO 802-127

T. 141 R. 29 5th Mer. N.F. Chippewa County Cass State Mn.
SE 1/4 Sec. 11 Corner common to sections _____ and _____

<u>F.B. 4 P. 38</u>			EXISTING SURVEYS		
Original Government Survey			Original Evidence Found		
Year surveyed <u>1918</u>			Year of search <u>10/1/87</u> By <u>JA TJ CS</u>		
Original monument <u>Blas. (Cypress) Tree Pipe</u> <small>(Wood post, stone, pile of stones, pipe, etc.)</small>			Monument found <u>Blas. (Cypress) Tree Pipe up 10"</u> <u>in Swamp.</u>		
Bearing Trees			Original Bearing Trees Found		
Species <u>Ash</u>	<u>Poplar</u>		Species <u>Ash</u>		
Diameter <u>5"</u>	<u>6"</u>		Diameter <u>5"</u>		
Bearing <u>S38E</u>	<u>N18W</u>		Bearing <u>S39E</u>		
Distance <u>32Lm</u>	<u>138 Lm</u>		Distance <u>21.72'</u>		
<u>21.12'</u>	<u>91.08'</u>		<u>1 - large with crown</u>		
Subsequent Corner Restoration			Evidence of Subsequent Corner Restoration Found		
Year surveyed <u>10/1/87</u> By <u>JA TJ CS</u>			Year of search _____ By _____		
Where filed or recorded <u>F.B. 4 P. 38</u>			_____		
Monument <u>set as found</u> <small>(Original, concrete post, iron rod, etc.)</small>			_____		
_____			_____		
Bearing Trees, Reference Objects			Bearing Trees, Reference Objects		
Species <u>W. Oak</u>	<u>Maple</u>	<u>Steel sign post</u>			
Diameter <u>16"</u>	<u>6"</u>	<u>1 1/2 x 8'</u>			
Bearing <u>S28W</u>	<u>N79W</u>	<u>West</u>			
Distance <u>75.25'</u>	<u>61.50'</u>	<u>4.0'</u>			
<u>Blazed & scribbled spk. aug</u>					
<u>red 1 1/2"</u>					



Sketch

○ Corner ▨ F.S. Land

Relation of Evidence to Record Features Along Section Lines

Section line to sections _____

Object _____

Record distance _____

Measured distance _____

Other Evidence

Describe evidence of use and occupation such as roads, fences, clearings, timber cutting lines, plantations, etc.. Cite source of testimony if any. _____

At time of search:

1. Did you have the record description?

Yes _____ No _____

2. How was search area located?

Pacing, chaining, photos, maps, etc. _____

3. Man hours spent in search _____

4. Do you think additional search might recover evidence? Yes _____ No _____

5. Signature _____

Perpetuation Record

Monument and accessories established. Include brief description of area. _____

Certified corner restoration certificate prepared: Yes _____ No _____

Filed in county records at _____ Date _____ County Document No. _____

Identified on aerial photo No. _____ Which is filed at _____

Index No. H-21
(Alphabetical - Numerical)

BOOK # 13
PAGE # 21
5th

LAND CORNER RECORD
(RECTANGULAR SURVEYS)

R9-7150-4 (Rev. 6/13/67)
GPO 508-127

T. 141 R. 29
S 1/4

Mer. N.F. Chippewa County Cass
Corner common to sections 11 12

State MN
and _____

EXISTING SURVEYS

Original Government Survey

Year surveyed _____
Original monument _____
(Wood post, stone, pile of stones, pipe, etc.)

Bearing Trees

Species _____
Diameter _____
Bearing _____
Distance _____

Subsequent Corner Restoration

Year surveyed _____ By _____
Where filed or recorded _____
Monument _____
(Original, concrete post, iron rod, etc.)

Bearing Trees, Reference Objects

Species _____
Diameter _____
Bearing _____
Distance _____

Original Evidence Found

Year of search 1974 By Emery-Krump
Monument found No evidence of Brass
cap

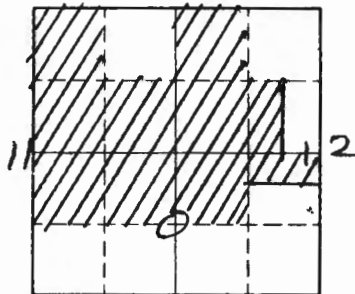
Original Bearing Trees Found

Species Burr Oak
Diameter 12"
Bearing N 46° W
Distance 64.7 ft.

Evidence of Subsequent Corner Restoration Found

Year of search _____ By _____

Bearing Trees, Reference Objects



Sketch

○ Corner ▨ F.S. Land

Relation of Evidence to Record Features Along Section Lines

Section line to sections _____
 Object _____
 Record distance _____
 Measured distance _____

Other Evidence

Describe evidence of use and occupation such as roads, fences, clearings, timber cutting lines, plantations, etc.. Cite source of testimony if any. Found Bearing tree, corner is in Road, Curt Krause found no evidence with metal detector, Corner should be re-monumented. Put F.S. tag on 10" R. Oak, distance 19 ft., Bearing S55°W

At time of search:

1. Did you have the record description?

Yes No _____

2. How was search area located?

Pacing, chaining, photos, maps, etc. chaining, compass

3. Man hours spent in search 1

4. Do you think additional search might recover evidence? Yes _____ No

Corner absent

5. Signature D. Krump

Perpetuation Record

Monument and accessories established. Include brief description of area. _____

Certified corner restoration certificate prepared: Yes _____ No _____
 Filed in county records at _____ Date _____ County Document No. _____
 Identified on aerial photo No. _____ Which is filed at _____

Index No. H-21
(Alphabetical - Numerical)

Book 3
P921

LAND CORNER RECORD
(RECTANGULAR SURVEYS)

R9-7150-4 (Rev. 6/13/67)
GPO 802-127

T. 191 R. 29 Mer. N.F. _____ County Lass State _____
South 1/4 Corner common to sections _____, _____, _____ and 12

EXISTING SURVEYS

Original Government Survey

Year surveyed _____

Original monument _____
(Wood post, stone, pile of stones, pipe, etc.)

Bearing Trees

Species _____

Diameter _____

Bearing _____

Distance _____

Original Evidence Found

Year of search _____ By _____

Monument found _____

Original Bearing Trees Found

Species _____

Diameter _____

Bearing _____

Distance _____

Subsequent Corner Restoration

Year surveyed _____ By _____

Where filed or recorded _____

Monument _____
(Original, concrete post, iron rod, etc.)

Evidence of Subsequent Corner Restoration Found

Year of search 11/26/85 By CK, GB
Ed. no evidence of GLD iron pipe.
Corner falls in a N-S woods road.
Ed. one BT recorded in 1918.
see Field Book

Bearing Trees, Reference Objects

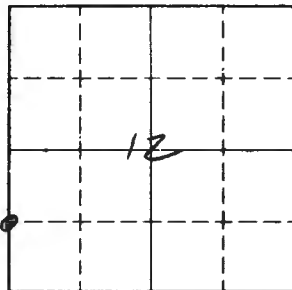
Species _____

Diameter _____

Bearing _____

Distance _____

Bearing Trees, Reference Objects



Sketch

○ Corner ▨ F.S. Land

Relation of Evidence to Record Features Along Section Lines

Section line to sections _____

Object _____

Record distance _____

Measured distance _____

Other Evidence

Describe evidence of use and occupation such as roads, fences, clearings, timber cutting lines, plantations, etc.. Cite source of testimony if any. _____

At time of search:

1. Did you have the record description?

Yes _____ No _____

2. How was search area located?

Pacing, chaining, photos, maps, etc. _____

3. Man hours spent in search _____

4. Do you think additional search might

recover evidence? Yes _____ No _____

5. Signature _____

Perpetuation Record

Monument and accessories established. Include brief description of area. _____

Certified corner restoration certificate prepared: Yes _____ No _____

Filed in county records at _____ Date _____ County Document No. _____

Identified on aerial photo No. _____ Which is filed at _____

Index No. H-22
(Alphabetical - Numerical)

Book 3
Pg 39

LAND CORNER RECORD
(RECTANGULAR SURVEYS)

R9-7150-4 (Rev. 6/13/67)
GPO 502-127

T. 141 R. 29 Mer. N.F. _____ County Cass State _____
South West 1/16 Corner common to sections _____ and 12

EXISTING SURVEYS

Original Government Survey

Year surveyed _____
Original monument _____
(Wood post, stone, pile of stones, pipe, etc.)

Bearing Trees

Species _____
Diameter _____
Bearing _____
Distance _____

Subsequent Corner Restoration

Year surveyed _____ By _____
Where filed or recorded _____
Monument _____
(Original, concrete post, iron rod, etc.)

Bearing Trees, Reference Objects

Species _____
Diameter _____
Bearing _____
Distance _____

Original Evidence Found

Year of search _____ By _____
Monument found _____

Original Bearing Trees Found

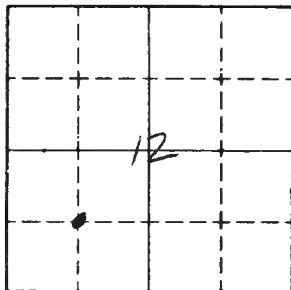
Species _____
Diameter _____
Bearing _____
Distance _____

Evidence of Subsequent Corner Restoration Found

Year of search 12/9/85 By CK, GB
Fd. 6" iron pipe with brass cap
set 6" above grd.
Fd. no evidence of BT'S recorded in 1918.
Mkd. new BT'S.
see Field Book

Bearing Trees, Reference Objects

Species _____
Diameter _____
Bearing _____
Distance _____



Sketch

○ Corner ▨ F.S. Land

Relation of Evidence to Record Features Along Section Lines

Section line to sections _____
 Object _____
 Record distance _____
 Measured distance _____

Other Evidence

Describe evidence of use and occupation such as roads, fences, clearings, timber cutting lines, plantations, etc.. Cite source of testimony if any. _____

At time of search:

1. Did you have the record description?

Yes _____ No _____

2. How was search area located?

Pacing, chaining, photos, maps, etc. _____

3. Man hours spent in search _____

4. Do you think additional search might

recover evidence? Yes _____ No _____

5. Signature _____

Perpetuation Record

Monument and accessories established. Include brief description of area. _____

Certified corner restoration certificate prepared: Yes _____ No _____

Filed in county records at _____ Date _____ County Document No. _____

Identified on aerial photo No. _____ Which is filed at _____

Index No. H-22
(Alphabetical - Numerical)

BOOK # 3
PAGE # 39

LAND CORNER RECORD
(RECTANGULAR SURVEYS)

R9-7 150-4 (Rev. 6/13/67)
GPO 808-924

T. 141 R. 29
S.W. 1/4

5th. Mer. N.F. Chippewa County Cass
12

State Minnesota
and _____

Corner common to sections _____

EXISTING SURVEYS

Original Government Survey

Year surveyed _____
Original monument _____
(Wood post, stone, pile of stones, pipe, etc.)

Bearing Trees

Species _____
Diameter _____
Bearing _____
Distance _____

Subsequent Corner Restoration

Year surveyed _____ By _____
Where filed or recorded _____
Monument _____
(Original, concrete post, iron rod, etc.)

Bearing Trees, Reference Objects

Species _____
Diameter _____
Bearing _____
Distance _____

Original Evidence Found

Year of search 4-9-74 By D. Krump
Monument found G.L.O Brass Cap - 12"
above ground

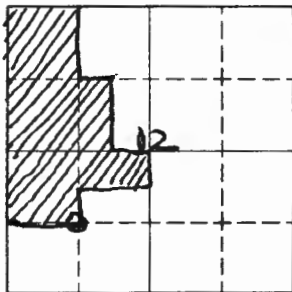
Original Bearing Trees Found

Species _____
Diameter _____
Bearing _____
Distance _____

Evidence of Subsequent Corner Restoration Found

Year of search _____ By _____

Bearing Trees, Reference Objects



Sketch

○ Corner ▨ F.S. Land

Relation of Evidence to Record Features Along Section Lines

Section line to sections _____
 Object _____
 Record distance _____
 Measured distance _____

Other Evidence

Describe evidence of use and occupation such as roads, fences, clearings, timber cutting lines, plantations, etc.. Cite source of testimony if any. _____

At time of search:

1. Did you have the record description?

Yes No _____

2. How was search area located?

Pacing, chaining, photos, maps, etc. chaining, compass

3. Mon hours spent in search 1

4. Do you think additional search might recover evidence? Yes _____ No _____

5. Signature D. Kramp

Perpetuation Record

Monument and accessories established. Include brief description of area. Put
F.S. Tag, on 6" basswood, corner bears N. 56° W.,
dist. 12'
Put second tag on 4" basswood, corner bears
S. 54° E., dist. 16'

Certified corner restoration certificate prepared: Yes _____ No _____

Filed in county records at _____ Date _____ County Document No. _____

Identified on aerial photo No. _____ Which is filed at _____

Index No. H, J - 21
(Alphabetical - Numerical)

LAND CORNER RECORD
(RECTANGULAR SURVEYS)

R9-7150-4 (Rev. 6/13/67)
GPO 802-127

T. 141 R. 29 5th Mer. N.F. Chippewa County Cass State MN
Angle Point Corner common to sections 11, 12, and _____

EXISTING SURVEYS

Original Government Survey

Year surveyed _____
Original monument _____
(Wood post, stone, pile of stones, pipe, etc.)

Bearing Trees

Species _____
Diameter _____
Bearing _____
Distance _____

Subsequent Corner Restoration

Year surveyed _____ By _____
Where filed or recorded _____
Monument _____
(Original, concrete post, iron rod, etc.)

Bearing Trees, Reference Objects

Species _____
Diameter _____
Bearing _____
Distance _____

Original Evidence Found

Year of search 1974 By Emery - Krump
Monument found G.L.O. Brass Cap 12" above
ground

Original Bearing Trees Found

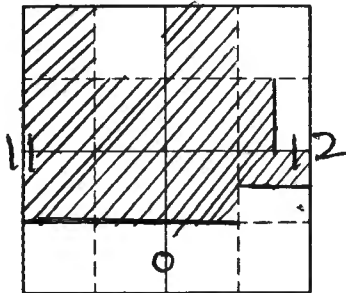
Species _____
Diameter _____
Bearing _____
Distance _____

Evidence of Subsequent Corner Restoration Found

Year of search _____ By _____

Bearing Trees, Reference Objects

Relation of Evidence to Record Features Along Section Lines



Sketch

○ Corner ▨ F.S. Land

Section line to sections _____
 Object _____
 Record distance _____
 Measured distance _____

Other Evidence

Describe evidence of use and occupation such as roads, fences, clearings, timber cutting lines, plantations, etc.. Cite source of testimony if any. Gib. O. Brass Cap 12" above ground on east side of woods trail, 10 chs. North of 14/17. Put F.S. tag on 6" aspen, distance 4ft, Bearing N10°E

At time of search:

1. Did you have the record description?

Yes No _____

2. How was search area located?

Pacing, chaining, photos, maps, etc. chaining, compass

3. Man hours spent in search 1

4. Do you think additional search might recover evidence? Yes No

Perpetuation Record

Monument and accessories established. Include brief description of area. _____

Certified corner restoration certificate prepared: Yes _____ No _____

Filed in county records at _____ Date _____ County Document No. _____

Identified on aerial photo No. _____ Which is filed at _____

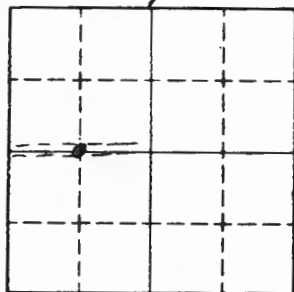
5. Signature Donald Jump

T. 141 R. 29 Mer. N.F. Chip County Cass State MN
West Vin Corner common to sections _____ and 18

EXISTING SURVEYS

Original Government Survey	Original Evidence Found
Year surveyed _____	Year of search _____ By _____
Original monument _____ <small>(Wood post, stone, pile of stones, pipe, etc.)</small>	Monument found _____
Bearing Trees	Original Bearing Trees Found
Species _____	Species _____
Diameter _____	Diameter _____
Bearing _____	Bearing _____
Distance _____	Distance _____
Subsequent Corner Restoration	Evidence of Subsequent Corner Restoration Found
Year surveyed _____ By _____	Year of search <u>7-2-81</u> By <u>CK-GB</u>
Where filed or recorded _____	<u>FD. IRON AND CAP LYING ON SOUTH SIDE OF</u>
Monument <u>SET 1" X 3/8" IRON WITH BRASS CAP</u> <small>(Original, concrete post, wire rod, etc.)</small>	<u>WOODS ROAD E-W - SET NAIL IN ROAD</u>
<u>W 116 ⁵⁷/₃₁₈</u>	<u>AT POSITION OF COR. FROM W. OAK BT</u>
	<u>NAILED GLO IRON TO R. OAK 13 S45W 19.95'</u>
	<u>WITH BT' TAG AND KSLP ON W OAK 8 N26W 19.8'</u>
Bearing Trees, Reference Objects	Bearing Trees, Reference Objects
Species <u>R. OAK</u> _____ <u>W. OAK</u> _____	<u>W. OAK</u> _____ <u>R. OAK</u> _____
Diameter <u>18</u> _____ <u>7</u> _____	<u>17</u> _____ <u>NO EVIDENCE</u>
Bearing <u>S87W</u> _____ <u>N80W</u> _____	<u>N80W</u> _____ <u>REMAINS</u>
Distance <u>117 LKS.</u> _____ <u>145 LKS.</u> _____	<u>95.7'</u> _____ _____
<u>77.2'</u> _____ <u>95.7'</u> _____	

SCAR FAGING
CORNER POSITION



18
Sketch

○ Corner ▨ F.S. Land

Relation of Evidence to Record Features Along Section Lines

Section line to sections _____
 Object _____
 Record distance _____
 Measured distance _____

Other Evidence

Describe evidence of use and occupation such as roads, fences, clearings, timber cutting lines, plantations, etc.. Cite source of testimony if any. _____

At time of search:

1. Did you have the record description?

Yes No _____

2. How was search area located?

Pacing, chaining, photos, maps,
 etc. _____

3. Man hours spent in search 1 HR.

4. Do you think additional search might

recover evidence? Yes _____ No

5. Signature Curtis R. Krause

Perpetuation Record

Monument and accessories established. Include brief description of area. _____

Certified corner restoration certificate prepared: Yes _____ No _____

Filed in county records at _____ Date _____ County Document No. _____

Identified on aerial photo No. _____ Which is filed at _____

T. 141N R. 29W Mer. N.F. Chipp County Cass State MN.
Quarter Corner common to sections 7 and 18

EXISTING SURVEYS

Original Government Survey

Year surveyed 1873 P.H. Conger
Original monument Wood post
(Wood post, stone, pile of stones, pipe, etc.)

Bearing Trees	
Species <u>Pop.</u>	<u>Pop.</u>
Diameter <u>4"</u>	<u>5"</u>
Bearing <u>S76°W</u>	<u>S73°E</u>
Distance <u>51ks.</u>	<u>261ks.</u>
<u>3.30'</u>	<u>17.16'</u>

Subsequent Corner Restoration

Year surveyed 1918 By GLO
Where filed or recorded St. Paul
Monument 1" x 36" I.P. with B.C. mkd.
(Original, concrete post, iron rod, etc.)

Bearing Trees, Reference Objects

Species <u>R. OAK</u>	<u>W. OAK</u>
Diameter <u>30"</u>	<u>5"</u>
Bearing <u>N18°E</u>	<u>S18°W</u>
Distance <u>751ks.</u>	<u>791ks.</u>
<u>49.50</u>	<u>52.14</u>

Original Evidence Found

Year of search 1918 By GLO
Monument found NONE

Original Bearing Trees Found

Species NONE
Diameter _____
Bearing _____
Distance _____

Evidence of Subsequent Corner Restoration Found

Year of search 4/29/81 By BRAMA
Fd. T.I.P. with B.C. bent some but
set in place about 2" above ground.
Sk. dec has pushed up S.E. + near corner.
Fd. stp hole & decayed wood log from R. O.
at bearing & dist. No remains of other B.T.

Bearing Trees, Reference Objects

Species R. OAK See other side
stp hole / decayed wood under other
N18°E evidence
49.50'

T. 141N R. 29W. 5th Mer. N.F. Chick County Cass State MN.
Quarter Corner common to sections 8 and 17.

EXISTING SURVEYS

Original Government Survey

Year surveyed _____

Original monument _____
(Wood post, stone, pile of stones, pipe, etc.)

Bearing Trees

Species _____

Diameter _____

Bearing _____

Distance _____

Original Evidence Found

Year of search 1918 By GLOMonument found decayed wooden stake
marks obliterated.

Original Bearing Trees Found

Species None fd.

Diameter _____

Bearing _____

Distance _____

Subsequent Corner Restoration

Year surveyed 1918 By GLOWhere filed or recorded St. PaulMonument 1" x 3/8" I.P. with B.C.
(Original, concrete post, iron rod, etc.)

Evidence of Subsequent Corner Restoration Found

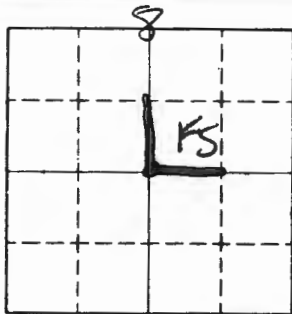
Year of search 7/2/80 By RM-JR-KFFd. I.P. set in place 8" above grd.

Bearing Trees, Reference Objects

Species W. OAK R. OAKDiameter 8" 10"Bearing N 45° E S 10° WDistance 36 Ks. 93 Ks.

Bearing Trees, Reference Objects

Species W. Oak R. OakDiameter 12" 18"Bearing N 45° E S 10° WDistance 2376' 6138'Rescribed "BT" Rescribed "BT"



○ Corner ▨ F.S. Land

Relation of Evidence to Record Features Along Section Lines

J-7

Section line to sections _____
 Object _____
 Record distance _____
 Measured distance _____

Other Evidence

Describe evidence of use and occupation such as roads, fences, clearings, timber cutting lines, plantations, etc.. Cite source of testimony if any. _____

At time of search:

1. Did you have the record description?

Yes No _____

2. How was search area located?

Pacing, chaining, photos, maps,

etc. line to standard

3. Man hours spent in search None

4. Do you think additional search might recover evidence? Yes _____ No

5. Signature Gary Brana

Perpetuation Record

Monument and accessories established. Include brief description of area. _____

MKD, New BT:

1. Elm, 8", N 54° E at 12.39'; MKD 1/4 58 BT

Sign posts with both signs is east 6.3' and 6.97' north of corner.

Line north + east is to F.S. standard.

CERTIFICATE FILED
 Restoration certificate prepared: Yes _____ No Gary Stevenson
 Filed by County Recorder at _____ Date 12/31/81 County Document No. 266986
 Identified on aerial photo _____ Which is filed at _____

Index No. J-8
(Alphabetical-Numerical)

LAND CORNER RECORD
(RECTANGULAR SURVEYS)

R9-7150-4 (Rev. 6/15/67)
GPO 502-127

T. 191 R. 29 5th Mer. N.F. Chippewa County Cass State MN
E 1/16 Corner common to sections 8 and 17

EXISTING SURVEYS

Original Government Survey

Year surveyed NONE
Original monument (Wood post, stone, pile of stones, pipe, etc.)

Bearing Trees

Species _____
Diameter _____
Bearing _____
Distance _____

Original Evidence Found

Year of search NONE By _____
Monument found _____

Original Bearing Trees Found

Species _____
Diameter _____
Bearing _____
Distance _____

Subsequent Corner Restoration

Year surveyed 1918 By GLO
Where filed or recorded _____
Monument BRASS CAP MON MKD:
(Original, concrete post, iron rod, etc.)



Evidence of Subsequent Corner Restoration Found

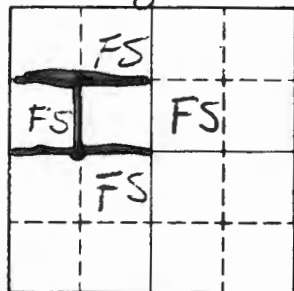
Year of search 1980 By Gary Brinna
found 2 GLO BT's from 1918
scribed BT on both - FS 59-3 attached

Bearing Trees, Reference Objects

Species W. OAK W. OAK
Diameter 12" 10"
Bearing N9 1/2° E S83 1/4° E
Distance 63.36' 75.90'

Bearing Trees, Reference Objects

Species _____
Diameter _____
Bearing _____
Distance _____



Sketch

○ Corner F.S. Land

Relation of Evidence to Record Features Along Section Lines

Section line to sections _____
 Object _____
 Record distance _____
 Measured distance _____

Other Evidence

Describe evidence of use and occupation such as roads, fences, clearings, timber cutting lines, plantations, etc.. Cite source of testimony if any. _____

At time of search:

1. Did you have the record description?

Yes No _____

2. How was search area located?

Pacing, chaining, photos, maps, etc. L.T.S.

3. Man hours spent in search 5 min.

4. Do you think additional search might recover evidence? Yes _____ No

5. Signature Jary Bruma

Perpetuation Record

Monument and accessories established. Include brief description of area. _____

6-19-80 took NEW BT

WOOD F.S. line to standard east-west,
10" and north from corner.

549°E

44.97'

E 1/16 S17

Sign posts east 3.67' west 3.49' and
north 2.68' from corner with both s. 49°

Perpetuation certificate prepared: Yes by Jary Bruma No _____

Case Date 12/31/81 County Document No. 260987

Identified on aerial photo No. _____ Which is filed at _____

CERTIFICATE FILED

Index No. J-8
(Alphabetical - Numerical)

BOOK # 1
PAGE # 21
5TH

LAND CORNER RECORD
(RECTANGULAR SURVEYS)

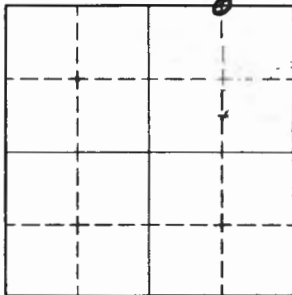
RS-5680-11 (5/12/81)

T. _____ R. _____ Mer. N.F. CHIPPEWA County CASS State MINN

Corner common to sections _____ and _____

EXISTING SURVEYS

Original Government Survey	Original Evidence Found
Year surveyed _____	Year of search _____ By _____
Original monument _____ <small>(Wood post, stone, pile of stones, pipe, etc.)</small>	Monument found _____
Bearing Trees	Original Bearing Trees Found
Species _____	Species _____
Diameter _____	Diameter _____
Bearing _____	Bearing _____
Distance _____	Distance _____
Subsequent Corner Restoration	Evidence of Subsequent Corner Restoration Found
Year surveyed _____ By _____	Year of search <u>12-15-66</u> By _____
Where filed or recorded _____	_____
Monument _____ <small>(Original, concrete post, iron rod, etc.)</small>	_____
_____	_____
_____	_____
Bearing Trees, Reference Objects	_____
Species _____	_____
Diameter _____	_____
Bearing _____	_____
Distance _____	_____



Sketch

○ Corner ▨ F.S. Land

Relation of Evidence to Record Features Along Section Lines

J-8

Section line to sections _____

Object _____

Record distance _____

Measured distance _____

Other Evidence

Describe evidence of use and occupation such as roads, fences, clearings, timber cutting lines, plantations, etc.. Cite source of testimony if any. see sketch on page 1

At time of search:

1. Did you have the record description?

Yes _____ No _____

2. How was search area located?

Pacing, chaining, photos, maps, etc. _____

3. Man hours spent in search _____

4. Do you think additional search might

recover evidence? Yes _____ No

5. Signature _____

Perpetuation Record

Monument and accessories established. Include brief description of area. _____

Certified corner restoration certificate prepared: Yes _____ No _____

Filed in county records at _____ Date _____ County Document No. _____

Identified on aerial photo No. _____ Which is filed at _____

Index No. J-9
(Alphabetical - Numerical)

LAND CORNER RECORD
(RECTANGULAR SURVEYS)

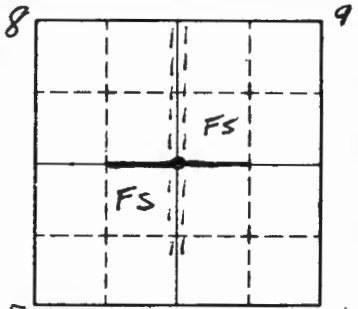
RD-7150-4 (Rev. 6/13/67) ^{S.O.}
 GPO 802-127

T. 141 N R. 29 W 5th Mer. N.F. Chp County Cass State MN.
Section Corner common to sections 8, 9, 16 and 17

EXISTING SURVEYS

Original Government Survey	Original Evidence Found
Year surveyed _____ Original monument _____ <small>(Wood post, stone, pile of stones, pipe, etc.)</small>	Year of search _____ By _____ Monument found _____
<p style="text-align: center;">Bearing Trees</p> Species _____ Diameter _____ Bearing _____ Distance _____	<p style="text-align: center;">Original Bearing Trees Found</p> Species _____ Diameter _____ Bearing _____ Distance _____
<p style="text-align: center;">Subsequent Corner Restoration</p> Year surveyed _____ By _____ Where filed or recorded _____ Monument _____ <small>(Original, concrete post, iron rod, etc.)</small>	<p style="text-align: center;">Evidence of Subsequent Corner Restoration Found</p> Year of search ^{SET} <u>6/16/81</u> By <u>CK-GB</u> <u>Ed. no evidence of corner nor BT'S.</u>
<p style="text-align: center;">Bearing Trees, Reference Objects</p> Species _____ Diameter _____ Bearing _____ Distance _____	<p style="text-align: center;">Bearing Trees, Reference Objects</p> _____ _____ _____ _____

Relation of Evidence to Record Features Along Section Lines



Sketch

○ Corner ▨ F.S. Land

Section line to sections _____
 Object _____
 Record distance _____
 Measured distance _____

Other Evidence

Describe evidence of use and occupation such as roads, fences, clearings, timber cutting lines, plantations, etc.. Cite source of testimony if any.

Corner falls in center of county road.
Line to standard east & west from corner.
See traverse field notes.

At time of search:

1. Did you have the record description?
- Yes No _____

2. How was search area located?

Pacing, chaining, photos, maps, etc.
Traverse

3. Man hours spent in search _____

4. Do you think additional search might recover evidence? Yes _____ No

Perpetuation Record

Monument and accessories established. Include brief description of area.

Set 2"X24" I.P. under the road with B.C. mkd.
Mkd. New BT's: MKd. T. 141 NR 29 W
1. W. OAK, 6", N51°E at 62.50', T141NR29W58BT
2. W. OAK, 18", S35E at 99.45', T141NR29W516BT 58 | 59
3. R. OAK, 10", S47W at 85.00', T141NR29W517BT 517 | 516
4. R. OAK, 6", N80°W at 34.11', T141NR29W58BT 1981
4x4x8" Red top cedar post set due

WEST at 27.80° with both signs. F.S. & Remnant. RLS NO. 12684

Certificate of monument restoration certificate prepared: Yes No _____
Gary Stevenson

Filed in county records to _____ Date 12/3/81 County Document No. 260988

5. Signature Gary Biema

Identified on aerial photo No. _____ Which is filed at _____

CERTIFICATE FILED

Index No. J-10
(Alphabetical - Numerical)

LAND CORNER RECORD
(RECTANGULAR SURVEYS)

R9-7 150-4 (Rev. 6/13/67)
GPO 802-127

T. 141N R. 29W S. 5th Mer. N.F. CHIPPENAW County _____ State MW
W 1/4 Corner common to sections _____, _____, 9 and 16

EXISTING SURVEYS

Original Government Survey

Year surveyed _____
Original monument _____
(Wood post, stone, pile of stones, pipe, etc.)

Bearing Trees

Species _____
Diameter _____
Bearing _____
Distance _____

Subsequent Corner Restoration

Year surveyed. 1918 By GLO
Where filed or recorded St. Paul
Monument IRON 3" x 1" dia 6 1/2 in
CORNER
(Original, concrete post, iron rod, etc.)

Bearing Trees, Reference Objects

Species ROCK MAPLE
Diameter 14" 10"
Bearing N 13° 45' E S 89° 30' E
Distance 106.26 199.26
106.26 131.34

Original Evidence Found

Year of search _____ By _____
Monument found _____

Original Bearing Trees Found

Species _____
Diameter _____
Bearing _____
Distance _____

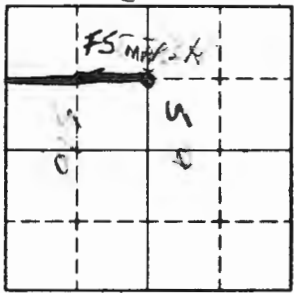
Evidence of Subsequent Corner Restoration Found

Year of search 7-8-80 By JIM SCHROEDER
MONUMENT THERE BUT
BEAT - NEEDS NEW ONE

Bearing Trees, Reference Objects

NO BEARING TREES NO REFERENCE

Relation of Evidence to Record Features Along Section Lines



Section line to sections _____
 Object _____
 Record distance _____
 Measured distance _____

Other Evidence

Describe evidence of use and occupation such as roads, fences, clearings, timber cutting lines, plantations, etc.. Cite source of testimony if any. _____

CORNER 125' 10" EAST OF GRASSY MARSH

Sketch
 O Corner ■ F.S. Land

At time of search:

1. Did you have the record description?
 Yes No _____

2. How was search area located?
 Pacing, chaining, photos, maps,
 etc. LINE TO STANDARD

3. Man hours spent in search 12 min

4. Do you think additional search might
 recover evidence? Yes _____ No

Perpetuation Record
 Monument and accessories established. Include brief description of area. _____

SET STAKE SIGN POST 4.64' WEST OF MONUMENT
 WITH BOTH SIGNS.

W. OAK	R. OAK	W. OAK	LINE WEST 15 TO
4"	9"	6"	F.S. STANDARD
N 65° 3'	S 72° 2'	N 39° 2'	
9.16	41.94'	33.48'	

Certified copy of restoration certificate prepared: Yes by Berry Stevenson No _____
 Date 12/31/81 County Document No. 260989

CERTIFICATE FILED

5. Signature [Signature] Identified on aerial photo No. _____ Which is filed at _____

Index No. I-10
(Alphabetical - Numerical)

BOOK # 5
PAGE # 71

LAND CORNER RECORD
(RECTANGULAR SURVEYS)

R9-7150-4 (Rev. 6/13/67)
GPO 808-924

T. 141 R. 29 51N Mer. N.F. 2 County Garza State Miss
W 1/4 Corner common to sections 7 and 10

EXISTING SURVEYS

Original Government Survey

Year surveyed _____

Original monument _____

(Wood post, stone, pile of stones, pipe, etc.)

Bearing Trees

Species _____

Diameter _____

Bearing _____

Distance _____

Subsequent Corner Restoration

Year surveyed _____ By _____

Where filed or recorded _____

Monument _____

(Original, concrete post, iron rod, etc.)

Bearing Trees, Reference Objects

Species _____

Diameter _____

Bearing _____

Distance _____

Original Evidence Found

Year of search _____ By _____

Monument found _____

Original Bearing Trees Found

Species _____

Diameter _____

Bearing _____

Distance _____

Evidence of Subsequent Corner Restoration Found

Year of search _____ By L.H. R.E.1 1/2" pipe1 1/2" pipe1 1/2" pipe1 1/2" pipe1 1/2" pipe

Bearing Trees, Reference Objects

Species _____

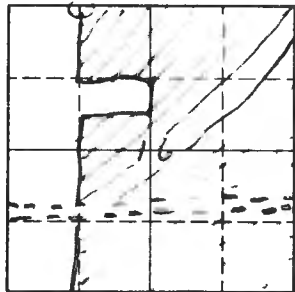
Diameter _____

Bearing _____

Distance _____

+

(W/ES16)



Sketch

○ Corner ▨ F.S. Land

Relation of Evidence to Record Features Along Section Lines

J-10

Section line to sections _____
Object _____
Record distance _____
Measured distance _____

Other Evidence

Describe evidence of use and occupation such as roads, fences, clearings, timber cutting lines, plantations, etc. Cite source of testimony if any. FACE P. 2. TAG OIL

5" Red Oak Marked S. 65° W. 19 lks. To cor

Cor. is 1 ch. E. of NW cor. of Plantation

I came to this cor. from N.W. to cor. on N. 0° E. 19.23 ch.

At time of search:

1. Did you have the record description?

Yes _____ No

2. How was search area located?

Pacing, chaining, photos, maps,

etc. chaining & compass

3. Man hours spent in search 12 hr.

4. Do you think additional search might recover evidence? Yes _____ No

5. Signature Leo W. Holt

Perpetuation Record

Monument and accessories established. Include brief description of area. _____

Certified corner restoration certificate prepared: Yes _____ No _____

Filed in county records at _____ Date _____ County Document No. _____

Identified on aerial photo No. _____ Which is filed at _____

T. 14 N R. 29 N S. Mer. N.F. Chip County Cass State MN.
Quarter Corner common to sections 9 and 16

EXISTING SURVEYS

Original Government Survey

Year surveyed 1873
 Original monument Wood Post
(Wood post, stone, pile of stones, pipe, etc.)

Bearing Trees

Species Poplar Poplar
 Diameter 6 4
 Bearing N 74° E S 75° W
 Distance 321 Ks. 19 Ks.

Subsequent Corner Restoration

Year surveyed 1918 By GLO
 Where filed or recorded St Paul
 Monument 1" x 3/8" I.F. set in gro.
(Originally concrete post, iron rod, etc.)
with B.C.

Bearing Trees, Reference Objects

Species PINE Poplar
 Diameter 18" 5"
 Bearing N 10° 45' E S 28° W
 Distance 170.94 29.04

Original Evidence Found

Year of search 1918 By GLO
 Monument found Original 3" x 3" Oak stake
set above grd. m.d. 4.5 on N. face

Original Bearing Trees Found

Species None
 Diameter _____
 Bearing _____
 Distance _____

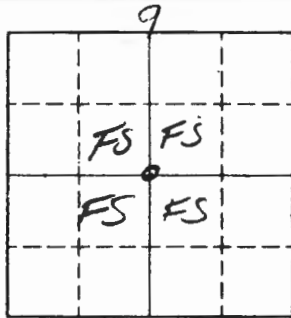
Evidence of Subsequent Corner Restoration Found

Year of search 7-8-9 By Jim S. HANNAVER
 Monument as good
subsequent to 1918

Bearing Trees, Reference Objects

R PINE Poplar
 Diameter 22" No
 Bearing N 110° E
 Distance 170.94'

Relation of Evidence to Record Features Along Section Lines



○ Corner F.S. Land

Section line to sections _____
 Object _____
 Record distance _____
 Measured distance _____

Other Evidence

Describe evidence of use and occupation such as roads, fences, clearings, timber cutting lines, plantations, etc.. Cite source of testimony if any. _____

GLO fd. fence bearing N+S, E+W.

At time of search:

1. Did you have the record description?

Yes No _____

2. How was search area located?

Pacing, chaining, photos, maps etc. cut line

3. Man hours spent in search 1/2 min.

4. Do you think additional search might recover evidence? Yes No

Perpetuation Record

Monument and accessories established. Include brief description of area. _____

New BTS

R.P. 13
8"
S 64° E
8.75'

R. Pipe
7"
S 26° W
7.25'

5. Signature Larry Brana

Certification of this perpetuation certificate prepared: _____ Yes No _____

Identified on aerial photo No. _____ Date 12/31/81 County Document No. 260990

Which is filed at _____

CERTIFICATE FILED

Index No. J-14
(Alphabetical - Numerical)

LAND CORNER RECORD
(RECTANGULAR SURVEYS)

RD-7150-4 (Rev. 6/13/67)
GPO 502-127

T. 141 R. 29 5th Mer. N.F. Chippewa County Cass State Maine
W 1/4 Corner common to sections 10 and 15

EXISTING SURVEYS

Original Government Survey

Year surveyed _____
Original monument _____
(Wood post, stone, pile of stones, pipe, etc.)

Bearing Trees

Species _____
Diameter _____
Bearing _____
Distance _____

Original Evidence Found

Year of search _____ By _____
Monument found _____

Original Bearing Trees Found

Species _____
Diameter _____
Bearing _____
Distance _____

Subsequent Corner Restoration

Year surveyed 1918 By GLO
Where filed or recorded _____
Monument BRASS CAP MON MKD
(Original, concrete post, iron rod, etc.)

W 5/16 S 10
S 15
1918

Bearing Trees, Reference Objects

Species POPLAR W OAK
Diameter 5" 10"
Bearing S30 1/4° E N47° W
Distance 231 KS 321 KS
MKD: W 7/16 S 15 BT W 7/16 S 16 BT

Evidence of Subsequent Corner Restoration Found


Year of search JUNE-1970 By L. WITTHEIJT - R. EMERY
1" I.P. WITH BRASS CAP 10" ABOVE GROUND
MKD.
9/10/80 - W.N.O.
F.P. GLO MON. IN GOOD SHAPE
F.D. ONE GLO BT STP

W 5/16 S 10
S 15
1918

Bearing Trees, Reference Objects

W. OAK STP
18"
N47° W
21
ROTTED

Relation of Evidence to Record Features Along Section Lines



Sketch

○ Corner ▣ F.S. Land

Section line to sections _____
 Object _____
 Record distance _____
 Measured distance _____

Other Evidence

Describe evidence of use and occupation such as roads, fences, clearings, timber cutting lines, plantations, etc.. Cite source of testimony if any. _____

SURVEY LINE TO FS STANDARDS RUNS EAST FROM CORNER

At time of search:

1. Did you have the record description?

Yes _____ No ✓

2. How was search area located?

Pacing, chaining, photos, maps, etc. CHAINING & COMPASS

3. Man hours spent in search 160

4. Do you think additional search might recover evidence? Yes ✓ No _____

THESE MAY BE B.T.'S

5. Signature S/LEE WITTHOEFT

Perpetuation Record 9/10/80 W.N.O.

Monument and accessories established. Include brief description of area. _____

TOOK 3 NEW BT'S
 R. OAK - 7" - N 80W 14.63' SCRIBED W/6 S10 BT
 R. OAK - 9" - N 4°E 28.61' " W/6 S10 BT
 R. OAK - 12" - S 77°E 39.10' " W/6 S15 BT
STEEL POST W. F.S. SIGNS 4.0' EAST

Certificate filed

Certified corner restoration certificate prepared: Yes ✓ No _____

Filed in county records at Cass Date 12/31/81 County Document No. 260991

Identified an aerial photo No. _____ Which is filed at _____

1981
Index No. J-15
(Alphabetical - Numerical)

LAND CORNER RECORD
(RECTANGULAR SURVEYS)

RD-7150-4 (Rev. 6/13/67)
GPO 802-127

T. 141N R. 29W Mer. N.F. Chippewa County Cass State Mn.
1/4 Corner common to sections 10 + 15 and _____

EXISTING SURVEYS

Original Government Survey

Year surveyed 1873

Original monument WOOD POST
(Wood post, stone, pile of stones, pipe, etc.)

Bearing Trees

Species	<u>W. PINE</u>	<u>W. PINE</u>
Diameter	<u>20"</u>	<u>15"</u>
Bearing	<u>N37°E</u>	<u>N38°W</u>
Distance	<u>331ks</u>	<u>551ks</u>

Original Evidence Found

Year of search 1918 By GLO

Monument found NONE FD.

Original Bearing Trees Found

Species	<u>W. PINE STP</u>	<u>W. PINE STP</u>
Diameter	<u>28"</u>	<u>24"</u>
Bearing	<u>N37°E</u>	<u>N38°W</u>
Distance	<u>331ks</u>	<u>551ks</u>

MKD BT BT

Subsequent Corner Restoration

Year surveyed 1918 By GLO

Where filed or recorded _____

Monument BRASS CAP MON MKD
(Original, concrete post, iron rod, etc.)

Evidence of Subsequent Corner Restoration Found

Year of search 7/15/80 By W.N.O.

FD. GLO. BRASS CAP MON 1/4" BENT OVER TO THE GROUND WITH THE LOWER 24" OF THE MON. STRAIGHT IN THE GROUNDS

FD. 2 ORIG W PINE STP'S + 1 GLO BT

1/4 S10
14 S15
1918

Bearing Trees, Reference Objects

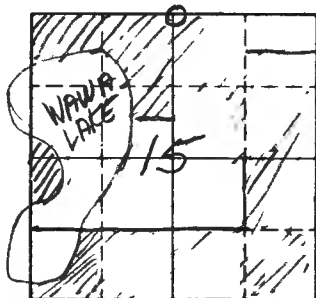
Species	<u>W. OAK</u>	<u>POPLAR</u>
Diameter	<u>14"</u>	<u>6"</u>
Bearing	<u>N16 1/4°E</u>	<u>S40 1/4°E</u>
Distance	<u>2181ks</u>	<u>711ks</u>

MKD: 1/4 S10 BT 1/4 S15 BT

(ORIG) Bearing Trees, Reference Objects

Species	<u>W. PINE STP</u>	<u>W. PINE STP</u>	<u>W. OAK (GLO)</u>
Diameter	<u>28"</u>	<u>24"</u>	<u>24"</u>
Bearing	<u>N37°E</u>	<u>N38°W</u>	<u>N16 1/4°E</u>
Distance	<u>22'</u>	<u>36'</u>	<u>143.88'</u>

SCRIBING OLD IT SCRIBING OBLUT SCRIBING GROWN OVER



Sketch

○ Corner ▨ F.S. Land

Relation of Evidence to Record Features Along Section Lines

J-15

Section line to sections _____
 Object _____
 Record distance _____
 Measured distance _____

Other Evidence

Describe evidence of use and occupation such as roads, fences, clearings, timber cutting lines, plantations, etc.. Cite source of testimony if any.

SURVEY LINE TO F.S. STANDARDS RUNS EAST + WEST FROM THIS CORNER

At time of search:

1. Did you have the record description?

Yes _____ No _____

2. How was search area located?

Pacing, chaining, photos, maps, etc. _____

3. Man hours spent in search _____

4. Do you think additional search might recover evidence? Yes _____ No _____

5. Signature _____

Perpetuation Record 7/15/80 WNO.

Monument and accessories established. Include brief description of area.

SET NEW MON IN PLACE OF DAMAGED GLO MONUMENT
2 1/2" DIA X 36" LONG STEEL PIPE WITH BRASS CAP MKD
MONUMENT IS 0.6' ABOVE GROUND


Took 2 new BT's
7" W. Oak - 24.71' - N64°E - scribed 1/4 S10 BT
12" R. Oak - 18.65' - S33°W - " 1/4 S15 BT
STEEL POSTS W. F.S. SIGNS 4.0' EAST + WEST

Certified corner restoration certificate prepared:

Yes by Gary Stevenson No _____

Filed in county records at Case Date 12/31/81 County Document No. 260992

Identified on aerial photo No. _____ Which is filed at _____



Index No. J-16
(Alphabetical - Numerical)

LAND CORNER RECORD
(RECTANGULAR SURVEYS)

RP-7150-4 (Rev. 6/13/67)
GPO 802-127

T. 141 R. 29 5th Mer. N.F. Chippewa County Cass State Mn.
E 1/16 Corner common to sections 10 and 15

EXISTING SURVEYS

Original Government Survey

Year surveyed _____
Original monument _____
(Wood post, stone, pile of stones, pipe, etc.)

Bearing Trees

Species _____
Diameter _____
Bearing _____
Distance _____

Subsequent Corner Restoration

Year surveyed 1918 By BLO
Where filed or recorded _____
Monument Brass cap MKD
(Original, concrete post, iron rod, etc.)

E 1/16 S10
S15
1918

Bearing Trees, Reference Objects

Species W. Oak Norway
Diameter 14" 8"
Bearing N28°E S19°E
Distance 270LKS 390LKS
MKD. E 1/16 S10 BT E 1/16 S15 BT

Original Evidence Found

Year of search _____ By _____
Monument found _____

Original Bearing Trees Found


Species _____
Diameter _____
Bearing _____
Distance _____

Evidence of Subsequent Corner Restoration Found

Year of search 7/10/80 By WNO
No evidence of BLO BTS
W. oak would be in field
BLO brass cap mm: was graded out
and lying flat. We set this corner

Bearing Trees, Reference Objects

NONE FD



Sketch

○ Corner ■ F.S. Land

Section line to sections _____
 Object _____
 Record distance _____
 Measured distance _____

Other Evidence

Describe evidence of use and occupation such as roads, fences, clearings, timber cutting lines, plantations, etc.. Cite source of testimony if any.

New Monument set 1 ft. east of trail running NE + SW.

At time of search:

1. Did you have the record description?

Yes _____ No _____

2. How was search area located?

Pacing, chaining, photos, maps, etc. _____

3. Man hours spent in search _____


4. Do you think additional search might recover evidence? Yes _____ No _____

5. Signature _____

Perpetuation Record *7/10/80 - W.N.O.*

Monument and accessories established. Include brief description of area.

*We ~~do~~ reset this corner
 Set 2" Brass Cap Monument 24" long mkd.
 Mon. is down 0.9' under ground
 Took ~~two~~ three new BT'S
 10" R. Oak S 38° E 19.47' MKD-E 1/16 S 15 BT
 11" R. Oak S 90° W 45.86 " " " "
 13" ELM N 72° W 49.24 " " S 10 BT*



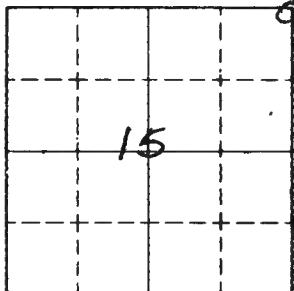
Certified corner restoration certificate prepared: Yes _____ No _____

Filed in county records at _____ Date _____ County Document No. _____

Identified on aerial photo No. _____ Which is filed at _____

T. 141N R. 29W 5th Mer. N.F. Chippewa County Cass State Mn.
SECTION Corner common to sections 10, 11, 14 and 15

EXISTING SURVEYS																																																			
Original Government Survey				Original Evidence Found																																															
Year surveyed <u>1873</u>				Year of search <u>1918</u> By <u>BLO</u>																																															
Original monument <u>WOOD POST</u> <small>(Wood post, stone, pile of stones, pipe, etc.)</small>				Monument found <u>NONE F.D.</u>																																															
Bearing Trees				Original Bearing Trees Found																																															
Species	<u>W. Pine</u>	<u>W. Pine</u>	<u>W. Pine</u>	<u>W. Pine</u>	<u>STP</u>	<u>W. Pine</u>	<u>STP</u>																																												
Diameter	<u>24"</u>	<u>10"</u>	<u>12"</u>	<u>12"</u>	<u>14"</u>	<u>36"</u>	<u>36"</u>																																												
Bearing	<u>N150°W</u>	<u>N34°E</u>	<u>S25°E</u>	<u>S83°W</u>	<u>N34°E</u>	<u>S25°E</u>	<u>S83°W</u>																																												
Distance	<u>301KS</u>	<u>81KS</u>	<u>321KS</u>	<u>721KS</u>	<u>81KS</u>	<u>321KS</u>	<u>721KS</u>																																												
	<u>19.80'</u>	<u>5.28'</u>	<u>21.12'</u>	<u>47.52'</u>	<u>MMS OBLIT</u>	<u>NKD T141N R29W S14BT</u>	<u>OBLIT MKD BT</u>																																												
Subsequent Corner Restoration				Evidence of Subsequent Corner Restoration Found																																															
Year surveyed <u>1918</u> By <u>BLO</u>				Year of search <u>2/11/69</u> By <u>L. Wittroft & R. Emery</u>																																															
Where filed or recorded _____				I" IP with brass cap bent over & could not read cap 33" of snow over cap																																															
Monument <u>BRASS CAP MONUMENT MKD</u> <small>(Original, concrete post, iron rod, etc.)</small>				7/10/80 W.N.O. - F.D. I" IP W. Brass Cap appeared off. F.D. BTs as shown below																																															
<div style="border: 1px solid black; border-radius: 50%; padding: 5px; display: inline-block;"> <u>141N R29W</u> <u>S10 S11</u> <u>S15 S14</u> <u>1918</u> </div>				W. replaced this mon with a new brass cap mon.																																															
				<table border="1"> <thead> <tr> <th colspan="4">Bearing Trees, Reference Objects</th> <th colspan="4">Bearing Trees, Reference Objects</th> </tr> </thead> <tbody> <tr> <td>Species</td> <td><u>W. Oak</u></td> <td><u>W. Oak</u></td> <td><u>N. Pine</u></td> <td><u>W. Pine</u></td> <td><u>N. Pine</u></td> <td><u>W. Oak</u></td> <td><u>STP</u></td> </tr> <tr> <td>Diameter</td> <td><u>8"</u></td> <td><u>8"</u></td> <td><u>10"</u></td> <td><u>10"</u></td> <td><u>24"</u></td> <td><u>15"</u></td> <td><u>14" X 4 1/2" HIGH</u></td> </tr> <tr> <td>Bearing</td> <td><u>N61°E</u></td> <td><u>S64°E</u></td> <td><u>N30 1/2°W</u></td> <td><u>S48 1/2°W</u></td> <td><u>S48 1/2°W</u></td> <td><u>S64°E</u></td> <td><u>S25°E</u></td> </tr> <tr> <td>Distance</td> <td><u>2581KS</u></td> <td><u>3041KS</u></td> <td><u>1601KS</u></td> <td><u>1821KS</u></td> <td><u>120.12'</u></td> <td><u>200.00</u></td> <td><u>21'</u></td> </tr> <tr> <td></td> <td><u>170.28'</u></td> <td><u>200.64'</u></td> <td><u>105.60'</u></td> <td><u>120.12'</u></td> <td><u>(GROWN OVER)</u></td> <td><u>S14BT</u></td> <td><u>T141N R29W S14BT</u></td> </tr> </tbody> </table>				Bearing Trees, Reference Objects				Bearing Trees, Reference Objects				Species	<u>W. Oak</u>	<u>W. Oak</u>	<u>N. Pine</u>	<u>W. Pine</u>	<u>N. Pine</u>	<u>W. Oak</u>	<u>STP</u>	Diameter	<u>8"</u>	<u>8"</u>	<u>10"</u>	<u>10"</u>	<u>24"</u>	<u>15"</u>	<u>14" X 4 1/2" HIGH</u>	Bearing	<u>N61°E</u>	<u>S64°E</u>	<u>N30 1/2°W</u>	<u>S48 1/2°W</u>	<u>S48 1/2°W</u>	<u>S64°E</u>	<u>S25°E</u>	Distance	<u>2581KS</u>	<u>3041KS</u>	<u>1601KS</u>	<u>1821KS</u>	<u>120.12'</u>	<u>200.00</u>	<u>21'</u>		<u>170.28'</u>	<u>200.64'</u>	<u>105.60'</u>
Bearing Trees, Reference Objects				Bearing Trees, Reference Objects																																															
Species	<u>W. Oak</u>	<u>W. Oak</u>	<u>N. Pine</u>	<u>W. Pine</u>	<u>N. Pine</u>	<u>W. Oak</u>	<u>STP</u>																																												
Diameter	<u>8"</u>	<u>8"</u>	<u>10"</u>	<u>10"</u>	<u>24"</u>	<u>15"</u>	<u>14" X 4 1/2" HIGH</u>																																												
Bearing	<u>N61°E</u>	<u>S64°E</u>	<u>N30 1/2°W</u>	<u>S48 1/2°W</u>	<u>S48 1/2°W</u>	<u>S64°E</u>	<u>S25°E</u>																																												
Distance	<u>2581KS</u>	<u>3041KS</u>	<u>1601KS</u>	<u>1821KS</u>	<u>120.12'</u>	<u>200.00</u>	<u>21'</u>																																												
	<u>170.28'</u>	<u>200.64'</u>	<u>105.60'</u>	<u>120.12'</u>	<u>(GROWN OVER)</u>	<u>S14BT</u>	<u>T141N R29W S14BT</u>																																												



Sketch

○ Corner F.S. Land

Relation of Evidence to Record Features Along Section Lines

J-17

Section line to sections _____
 Object _____
 Record distance _____
 Measured distance _____


Other Evidence

Describe evidence of use and occupation such as roads, fences, clearings, timber cutting lines, plantations, etc.. Cite source of testimony if any.

CORNER 0.8' UNDER WEST WHEEL TRACK OF TRAIL THAT RUNS N+S. One edge of tree line and field. Tree line runs E+W.

PERPETUATION RECORDS

REPLACED DAMAGED GLO MON WITH new mon
 24" long X 2 1/2" dia IP with brass cap filed.
 Mon. Down 0.8' under trail



Perpetuation Record 7/10/80 WNO

Monument and accessories established. Include brief description of area.

NOTE: The ORIG. W. Pine STP 14" X 4" high WITH SCRIBING VISIBLE HAS BEEN MOVED APPROX 3" FROM ITS ORIGINAL POSITION & WIRED TO A TREE. WE MOVED THE STUMP BACK TO ITS ORIGINAL POSITION AND WIRED IT TO 2 WOODEN STAKES

Took 2 new BT's:

R. Oak 12" N84°W 141.16' scribed T141N R29W
 R. Oak - 11" - S64°E - 75.55' scribed T141N R29W S14 BT

certificate filed

Certified corner restoration certificate prepared: Yes No *V. J. Stevenson*

Filed in county records at *Cass* Date *12/1/81* County Document No. *260993*

Identified on aerial photo No. _____ Which is filed at _____

At time of search:

1. Did you have the record description?

Yes _____ No _____

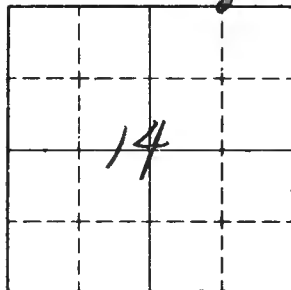
2. How was search area located?

Pacing, chaining, photos, maps, etc. _____

3. Man hours spent in search _____

4. Do you think additional search might recover evidence? Yes _____ No _____

5. Signature _____



Sketch

○ Corner ▨ F.S. Land

Relation of Evidence to Record Features Along Section Lines

Section line to sections _____
 Object _____
 Record distance _____
 Measured distance _____

Other Evidence

Describe evidence of use and occupation such as roads, fences, clearings, timber cutting lines, plantations, etc.. Cite source of testimony if any. _____

At time of search:

1. Did you have the record description?

Yes _____ No _____

2. How was search area located?

Pacing, chaining, photos, maps, etc. _____

3. Man hours spent in search _____

4. Do you think additional search might

recover evidence? Yes _____ No _____

5. Signature _____

Perpetuation Record

Monument and accessories established. Include brief description of area. _____

Certified corner restoration certificate prepared: Yes _____ No _____

Filed in county records at _____ Date _____ County Document No. _____

Identified on aerial photo No. _____ Which is filed at _____

Index No. J-21
(Alphabetical - Numerical)

BOOK # 3
PAGE # 9

LAND CORNER RECORD
(RECTANGULAR SURVEYS)

R9-7150-4 (Rev. 6/13/67)
GPO 802-127

t. 141 R. 29
Section

5 Mer. N.F. Chippewa County Cass State MN.
Corner common to sections 11, 12, 13 and 14

EXISTING SURVEYS

Original Government Survey

Year surveyed _____

Original monument _____
(Wood post, stone, pile of stones, pipe, etc.)

Bearing Trees

Species _____

Diameter _____

Bearing _____

Distance _____

Subsequent Corner Restoration

Year surveyed _____ By _____

Where filed or recorded _____

Monument _____
(Original, concrete post, iron rod, etc.)

Bearing Trees, Reference Objects

Species _____

Diameter _____

Bearing _____

Distance _____

Original Evidence Found

Year of search 1974 By Emery-Krump
Monument found G.H.O. Brass Cap on 2" pipe

Original Bearing Trees Found

Species _____

Diameter _____

Bearing _____

Distance _____

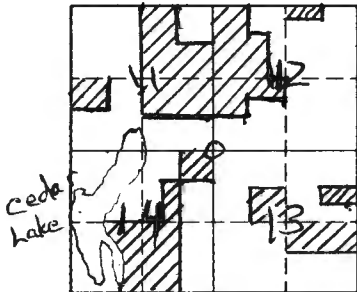
Evidence of Subsequent Corner Restoration Found

Year of search _____ By _____

Bearing Trees, Reference Objects

Relation of Evidence to Record Features Along Section Lines

Section line to sections _____
 Object _____
 Record distance _____
 Measured distance _____



Sketch

○ Corner ▨ F.S. Land

Other Evidence

Describe evidence of use and occupation such as roads, fences, clearings, timber cutting lines, plantations, etc.. Cite source of testimony if any. G.L.O. Brass Cap is 6" above ground, on edge of Beaver impoundment. Put F.S. tag on 22" Burr Oak, distance 53ft, Bearing S 84° E.
Put 2nd F.S. tag on 6" ash, distance 5ft, Bearing N 42° W

At time of search:

1. Did you have the record description?

Yes No _____

2. How was search area located?

Pacing, chaining, photos, maps, etc. chaining, compass

3. Man hours spent in search 2

4. Do you think additional search might recover evidence? Yes no No

5. Signature Donald Rump

Perpetuation Record

Monument and accessories established. Include brief description of area. _____

Certified corner restoration certificate prepared: Yes _____ No _____

Filed in county records at _____ Date _____ County Document No. _____

Identified on aerial photo No. _____ Which is filed at _____

Index No. J-21
(Alphabetical - Numerical)

Book 3
P99

LAND CORNER RECORD
(RECTANGULAR SURVEYS)

RD-7150-4 (Rev. 6/13/67)
GPO 802-127

T. 141 R. 29 Mer. N.F. _____ County Cass State _____
SECTION Corner common to sections 11, 12, 13 and 14

EXISTING SURVEYS

Original Government Survey

Year surveyed _____
Original monument _____
(Wood post, stone, pile of stones, pipe, etc.)

Bearing Trees

Species _____
Diameter _____
Bearing _____
Distance _____

Subsequent Corner Restoration

Year surveyed 1918 By GLO
Where filed or recorded _____
Monument _____
(Original, concrete post, wood rod, etc.)

Bearing Trees, Reference Objects

Species _____
Diameter _____
Bearing _____
Distance _____

Original Evidence Found

Year of search _____ By _____
Monument found _____

Original Bearing Trees Found

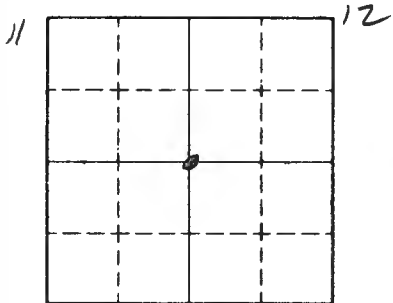
Species _____
Diameter _____
Bearing _____
Distance _____

Evidence of Subsequent Corner Restoration Found

Year of search 12/18/85 By CK, JA, GB
Fd. 2" iron pipe with brass cap set 5"
above grd.
Fd. no remaining evidence
Mkd. 4 new BT'S
see Field Book

Bearing Trees, Reference Objects

Species _____
Diameter _____
Bearing _____
Distance _____



14 Sketch 13
 O Corner  F.S. Land

Relation of Evidence to Record Features Along Section Lines

Section line to sections _____

Object _____

Record distance _____

Measured distance _____

Other Evidence

Describe evidence of use and occupation such as roads, fences, clearings, timber cutting lines, plantations, etc.. Cite source of testimony if any. _____

At time of search:

1. Did you have the record description?
 Yes _____ No _____

2. How was search area located?
 Pacing, chaining, photos, maps, etc. _____

3. Man hours spent in search _____

4. Do you think additional search might recover evidence? Yes _____ No _____

5. Signature _____

Perpetuation Record

Monument and accessories established. Include brief description of oreo. _____

Certified corner restoration certificate prepared: Yes _____ No _____

Filed in county records at _____ Date _____ County Document No. _____

Identified on aerial photo No. _____ Which is filed at _____

Index No. J-25
(Alphabetical - Numerical)Book 7
Pg 49LAND CORNER RECORD
(RECTANGULAR SURVEYS)RD-7150-4 (Rev. 6/13/67)
GPO 502-127T. 141 R. 29 Mer. N.F. _____ County Cass State _____
Section Corner common to sections 12, 13, 7 and 18

EXISTING SURVEYS

Original Government Survey

Year surveyed _____

Original monument _____
(Wood post, stone, pile of stones, pipe, etc.)

Bearing Trees

Species _____

Diameter _____

Bearing _____

Distance _____

Subsequent Corner Restoration

Year surveyed _____ By _____

Where filed or recorded _____

Monument _____
(Original, concrete post, iron rod, etc.)

Bearing Trees, Reference Objects

Species _____

Diameter _____

Bearing _____

Distance _____

Original Evidence Found

Year of search _____ By _____

Monument found _____

Original Bearing Trees Found

Species _____

Diameter _____

Bearing _____

Distance _____

Evidence of Subsequent Corner Restoration Found

Year of search 12/2/85 By CK, GBFd. iron pipe with brass cap set
flush with woods trail.Placed a F.S.L.P. on 12" Aspen S82E, 95

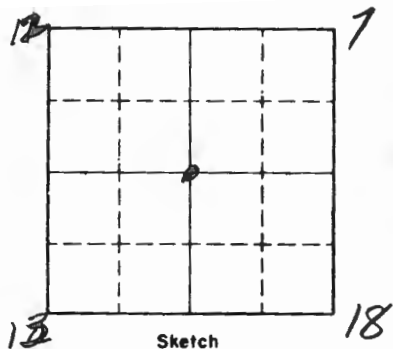
Bearing Trees, Reference Objects

Species _____

Diameter _____

Bearing _____

Distance _____



Sketch

○ Corner ▨ F.S. Land

Relation of Evidence to Record Features Along Section Lines

Section line to sections _____
 Object _____
 Record distance _____
 Measured distance _____

Other Evidence

Describe evidence of use and occupation such as roads, fences, clearings, timber cutting lines, plantations, etc.. Cite source of testimony if any. _____

At time of search:

1. Did you have the record description?
 Yes _____ No _____

2. How was search area located?
 Pacing, chaining, photos, maps,
 etc. _____

3. Man hours spent in search _____

4. Do you think additional search might
 recover evidence? Yes _____ No _____

5. Signature _____

Perpetuation Record

Monument and accessories established. Include brief description of area. _____

Certified corner restoration certificate prepared: Yes _____ No _____

Filed in county records at _____ Date _____ County Document No. _____

Identified on aerial photo No. _____ Which is filed at _____

Index No. J.M-4.5
(Alphabetical - Numerical)

BOOK # 1
PAGE # 74
5TH

LAND CORNER RECORD
(RECTANGULAR SURVEYS)

RD-7150-4 (Rev. 6/13/67)
GPO 802-127

T. 141N R. 29W
ANGLE POINT 4

Mer. N.F. CHIPPEWA County CASS State MINN
Corner common to sections _____ 17

EXISTING SURVEYS

Original Government Survey

Year surveyed _____
Original monument _____
(Wood post, stone, pile of stones, pipe, etc.)

Bearing Trees

Species _____
Diameter _____
Bearing _____
Distance _____

Subsequent Corner Restoration

Year surveyed _____ By _____
Where filed or recorded _____
Monument _____
(Original, concrete post, iron rod, etc.)

Bearing Trees, Reference Objects

Species _____
Diameter _____
Bearing _____
Distance _____

Original Evidence Found

Year of search _____ By _____
Monument found _____

Original Bearing Trees Found

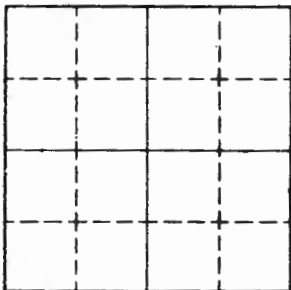
Species _____
Diameter _____
Bearing _____
Distance _____

Evidence of Subsequent Corner Restoration Found

Year of search 1963 By McDonnell
FOUND BOTH BT'S at B.C.

Bearing Trees, Reference Objects

Species _____
Diameter _____
Bearing _____
Distance _____



Sketch

○ Corner ▨ F.S. Land

Relation of Evidence to Record Features Along Section Lines

Section line to sections _____
 Object _____
 Record distance _____
 Measured distance _____

Other Evidence

Describe evidence of use and occupation such as roads, fences, clearings, timber cutting lines, plantations, etc.. Cite source of testimony if any. _____

At time of search:

1. Did you have the record description?

Yes _____ No _____

2. How was search area located?

Pacing, chaining, photos, maps, etc. _____

3. Man hours spent in search _____

4. Do you think additional search might recover evidence? Yes _____ No _____

Perpetuation Record

Monument and accessories established. Include brief description of area. _____

Certified corner restoration certificate prepared: Yes _____ No _____

Filed in county records at _____ Date _____ County Document No. _____

5. Signature _____ Identified on aerial photo No. _____ Which is filed at _____

1981 Index No. JK-16
(Alphabetical - Numerical)

LAND CORNER RECORD
(RECTANGULAR SURVEYS)

RD-7 150-4 (Rev. 6/13/67)
GPO 802-127

T. 141N R. 29W S. 5th Mer. N.F. Chippewa County Cass State Maine
Corner common to sections _____ and _____

EXISTING SURVEYS

Original Government Survey

Year surveyed _____
Original monument _____
(Wood post, stone, pile of stones, pipe, etc.)

Bearing Trees

Species _____
Diameter _____
Bearing _____
Distance _____

Original Evidence Found

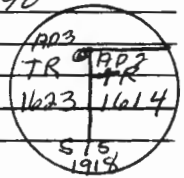
Year of search _____ By _____
Monument found _____

Original Bearing Trees Found

Species _____
Diameter _____
Bearing _____
Distance _____

Subsequent Corner Restoration

Year surveyed 1918 By GLO
Where filed or recorded GLO NOTES PG 90
Monument SET I.P. 1" DIAM 3' ABOVE
(Original, concrete post, iron rod, etc.)
GROUND WITH BRASS CAP MKD



Bearing Trees, Reference Objects

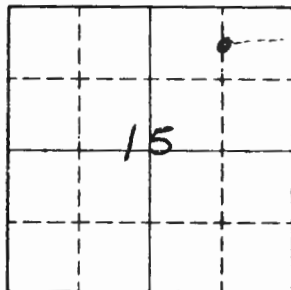
Species NONE MADE
Diameter _____
Bearing _____
Distance _____

Evidence of Subsequent Corner Restoration Found

Year of search 7/29/80 By W.N.O.
FD GLO MONUMENT IN GOOD SHAPE
UP 0.2

Bearing Trees, Reference Objects

Species _____
Diameter _____
Bearing _____
Distance _____



Sketch

○ Corner F.S. Land

Relation of Evidence to Record Features Along Section Lines

J.K.-16

Section line to sections _____
 Object _____
 Record distance _____
 Measured distance _____

Other Evidence

Describe evidence of use and occupation such as roads, fences, clearings, timber cutting lines, plantations, etc.. Cite source of testimony if any. OPEN MARSH - BEARING
NW AND EAST - 3.18 CH'S FROM MARSH
RUNNING E + W.
SURVEY LINE TO F.S. STANDARDS RUNS NORTH +
EAST FROM THIS CORNER

At time of search:

1. Did you have the record description?

Yes _____ No _____

2. How was search area located?

Pacing, chaining, photos, maps,
 etc. _____

3. Man hours spent in search _____

4. Do you think additional search might
 recover evidence? Yes _____ No _____

5. Signature _____

Perpetuation Record

Monument and accessories established. Include brief description of area. _____

7/29/80 - W.N.O.

TOOK NEW B.T.S

R. OAK - 8" - N65°E - 26.73' - Scribed A.P.S 15 B.T.

TWIN W. OAK - 12" - S17°E - 13.98' - " " " "

R. OAK - 10" - S56°W - 18.20' - " " " "

Certified corner restoration certificate prepared: Yes _____ No _____

Filed in county records at _____ Date _____ County Document No. _____

Identified on aerial photo No. _____ Which is filed at _____

Index No. JK-16
(Alphabetical - Numerical)BOOK # 5
PAGE # 5LAND CORNER RECORD
(RECTANGULAR SURVEYS)

R9-7150-4 (Rev. 6/13/67)

GPO 806-924

T. 17¹ R. 29 Mer. N.F. Chippewa County Cass State Minnesota
A.P. TR. 1614 Corner common to sections 15 and _____

EXISTING SURVEYS

Original Government Survey

Year surveyed _____
Original monument _____
(Wood post, stone, pile of stones, pipe, etc.)

Bearing Trees

Species _____
Diameter _____
Bearing _____
Distance _____

Subsequent Corner Restoration

Year surveyed _____ By _____
Where filed or recorded _____
Monument _____
(Original, concrete post, iron rod, etc.)

Bearing Trees, Reference Objects

Species _____
Diameter _____
Bearing _____
Distance _____

Original Evidence Found

Year of search _____ By _____
Monument found _____

Original Bearing Trees Found

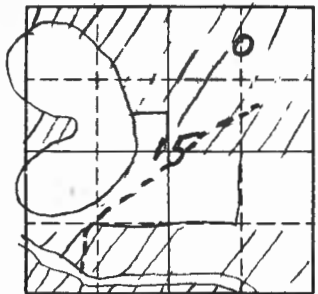
Species _____
Diameter _____
Bearing _____
Distance _____

Evidence of Subsequent Corner Restoration Found

Year of search June 1970 By L. Wittkoef
R. Emily
1" I.P. with brass cap 2" oak
ground marked

Bearing Trees, Reference Objects

Species _____
Diameter _____
Bearing _____
Distance _____APR
TR
1614
970



Sketch * Road 2312

○ Corner ▨ F.S. Land

Relation of Evidence to Record Features Along Section Lines

JK-16

Section line to sections _____

Object _____

Record distance _____

Measured distance _____

Other Evidence

Describe evidence of use and occupation such as roads, fences, clearings, timber cutting lines, plantations, etc.. Cite source of testimony if any. Fence line runs N+E from cor. Paced yellow F.S. Tagon 8" Aspen marked N. 22° E 13 LKS. To cor.

At time of search:

1. Did you have the record description?
 Yes _____ No

Came to this cor. from N.E. thru on N. 4° W. 9.34 Ch.

2. How was search area located?
 Pacing, chaining, photos, maps, etc. Chaining & Compass

Perpetuation Record

Monument and accessories established. Include brief description of area. _____

3. Man hours spent in search 1/4 hr.

4. Do you think additional search might recover evidence? Yes _____ No

Certified corner restoration certificate prepared: Yes _____ No

5. Signature Leo Wittroft

Filed in county records at _____ Date _____ County Document No. _____
 Identified on aerial photo No. _____ Which is filed at _____

1981

Index No. J.K-17
(Alphabetical - Numerical)LAND CORNER RECORD
(RECTANGULAR SURVEYS)

R9-7150-4 (Rev. 6/13/67)

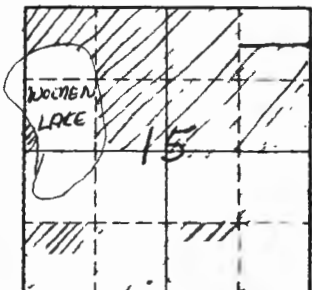
GPO 802-127

T. 141N R. 29W Mer. N.F. Chippewa County Cass State Mn.
164 Corner common to sections 15 + 14 and _____

EXISTING SURVEYS

Original Government Survey	Original Evidence Found
Year surveyed <u>1918</u> By <u>GLO</u>	Year of search <u>7/30/80</u> By <u>W.N.O.</u>
Original monument <u>BRASS CAP MON^{MD}</u> <small>(Wood post, stone, pile of stones, pipe, etc.)</small>	Monument found <u>F.D. GLO MON - MON HAD BEEN MOVED OUT OF ORIGINAL POSITION WHICH LIES ON EDGE OF WOODS TRAIL WHEEL TRACK</u> Original Bearing Trees Found
Bearing Trees	
Species <u>NONE</u>	Species _____
Diameter _____	Diameter _____
Bearing _____	Bearing _____
Distance _____	Distance _____
Subsequent Corner Restoration	Evidence of Subsequent Corner Restoration Found
Year surveyed <u>9/23/80</u> By <u>W.N.O.</u>	Year of search _____ By _____
Where filed or recorded _____	_____
Monument <u>SET GLO MON. BACK IN PLACE BY PROPORTIONATE METHODS</u> <small>(Original, concrete, post, iron rod, etc.)</small>	_____
<u>GLO MON IS DOWN 0.1' AT EDGE OF WOODS TRAIL</u>	_____
Bearing Trees, Reference Objects	Bearing Trees, Reference Objects
Species _____	_____
Diameter _____	_____
Bearing _____	_____
Distance _____	_____

TR
 APR 12 56
 TR 1614 514
 515 1918



Sketch

○ Corner F.S. Land

Relation of Evidence to Record Features Along Section Lines

J.K-17

Section line to sections _____
 Object _____
 Record distance _____
 Measured distance _____

Other Evidence

Describe evidence of use and occupation such as roads, fences, clearings, timber cutting lines, plantations, etc.. Cite source of testimony if any.

CORNER LIES IN EAST EDGE OF TRAIL RUNNING NW & SE
 RED TOP 4" X 4" X 7" CORNER LOCATION - POST 14' WEST
 OF MON + SURVEY LINE TO F.S. STANDARDS RUNS
 WEST AND SOUTH FROM THIS CORNER

At time of search:

1. Did you have the record description?

Yes _____ No _____

2. How was search area located?

Pacing, chaining, photos, maps,
 etc. _____

3. Man hours spent in search _____

4. Do you think additional search might
 recover evidence? Yes _____ No _____

5. Signature _____

Perpetuation Record 7/31/80 - W.N.O.

Monument and accessories established. Include brief description of area.

TOOK 3 NEW BTS
 N. PINE - 14" S 89° W 20.91' Scried AP 515 BT
 N. PINE - 18" S 40° E 27.36' " " " "
 P. Oak - 7" S 67° E 25.37' " " S 14 BT

Certified corner restoration certificate prepared: Yes _____ No _____

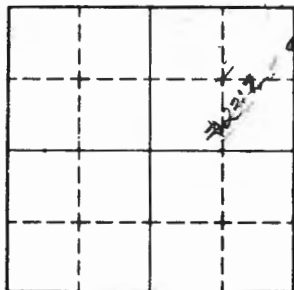
Filed in county records at _____ Date _____ County Document No. _____

Identified on aerial photo No. _____ Which is filed at _____

T. 141 R. 29 50h Mer. N.F. Chippewa County Cass State MN
164 Corner common to sections 16 and 14

EXISTING SURVEYS

Original Government Survey	Original Evidence Found
Year surveyed _____	Year of search _____ By _____
Original monument _____ <small>(Wood post, stone, pile of stones, pipe, etc.)</small>	Monument found _____
Bearing Trees	Original Bearing Trees Found
Species _____	Species _____
Diameter _____	Diameter _____
Bearing _____	Bearing _____
Distance _____	Distance _____
Subsequent Corner Restoration	Evidence of Subsequent Corner Restoration Found
Year surveyed _____ By _____	Year of search _____ By _____
Where filed or recorded _____	_____
Monument _____ <small>(Original, concrete post, iron rod, etc.)</small>	_____
_____	_____
Bearing Trees, Reference Objects	Bearing Trees, Reference Objects
Species _____	_____
Diameter _____	_____
Bearing _____	_____
Distance _____	_____



Sketch

○ Corner ▨ F.S. Land

Relation of Evidence to Record Features Along Section Lines

J, K-17

Section line to sections _____
 Object _____
 Record distance _____
 Measured distance _____

Other Evidence

Describe evidence of use and occupation such as roads, fences, clearings, timber cutting lines, plantations, etc.. Cite source of testimony if any.

10701.5
10701.5

At time of search:

1. Did you have the record description?

Yes _____ No

2. How was search area located?

Pacing, chaining, photos, maps, etc. _____

3. Man hours spent in search

None

4. Do you think additional search might recover evidence? Yes _____ No _____

5. Signature

L. J. Smith
Smith

Perpetuation Record

Monument and accessories established. Include brief description of area. _____

Certified corner restoration certificate prepared: Yes _____ No _____

Filed in county records at _____ Date _____ County Document No. _____

Identified on aerial photo No. _____ Which is filed at _____

Index No. J.K-21
(Alphabetical - Numerical)

BOOK # 3 LAND CORNER RECORD
PAGE # 72 (RECTANGULAR SURVEYS)

R9-7150-4 (Rev. 6/13/67)
GPO 802-127

T. 141 R. 29
Angle Point

5th Mer. N.F. Chippewa County Cass State MN
Corner common to sections 13, 14, and _____

EXISTING SURVEYS

Original Government Survey

Year surveyed _____
Original monument _____
(Wood post, stone, pile of stones, pipe, etc.)

Bearing Trees

Species _____
Diameter _____
Bearing _____
Distance _____

Subsequent Corner Restoration

Year surveyed _____ By _____
Where filed or recorded _____
Monument _____
(Original, concrete post, iron rod, etc.)

Bearing Trees, Reference Objects

Species _____
Diameter _____
Bearing _____
Distance _____

Original Evidence Found

Year of search 1974 By Emery-Krump
Monument found Gh. O. Brass cap - 12" above
ground

Original Bearing Trees Found

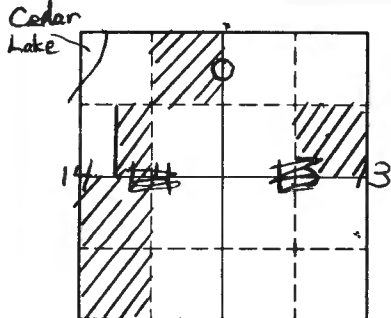
Species _____
Diameter _____
Bearing _____
Distance _____

Evidence of Subsequent Corner Restoration Found

Year of search _____ By _____

Bearing Trees, Reference Objects

Relation of Evidence to Record Features Along Section Lines



Sketch

○ Corner ▨ F.S. Land

Section line to sections _____
 Object _____
 Record distance _____
 Measured distance _____

Other Evidence

Describe evidence of use and occupation such as roads, fences, clearings, timber cutting lines, plantations, etc.. Cite source of testimony if any. G.L.O. Brass cap is 10 chs. south of ~~14/13~~, 12" above ground, Put F.S. tag on 5" Birch, distance 11 ft, Bearing N20°W.

At time of search:

1. Did you have the record description?

Yes No _____

2. How was search area located?

Pacing, chaining, photos, maps, etc. chaining, compass

3. Man hours spent in search 1

4. Do you think additional search might recover evidence? Yes No

5. Signature Donald Kump

Perpetuation Record

Monument and accessories established. Include brief description of area. _____

Certified corner restoration certificate prepared: Yes _____ No _____

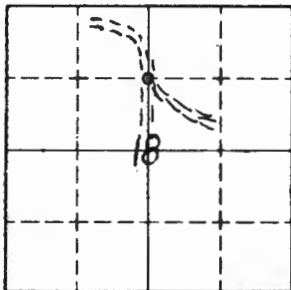
Filed in county records at _____ Date _____ County Document No. _____

Identified on aerial photo No. _____ Which is filed at _____

T. 7th R. 29 Mer. N.F. Chip County Cass State Mn
Center-North 1/4 Corner common to sections _____ and 18

EXISTING SURVEYS

Original Government Survey	Original Evidence Found
Year surveyed _____	Year of search _____ By _____
Original monument _____ <small>(Wood post, stone, pile of stones, pipe, etc.)</small>	Monument found _____
Bearing Trees	Original Bearing Trees Found
Species _____	Species _____
Diameter _____	Diometer _____
Bearing _____	Bearing _____
Distance _____	Distance _____
Subsequent Corner Restoration	Evidence of Subsequent Corner Restoration Found
Year surveyed _____ By _____	Year of search <u>6-12-81</u> By <u>CK-6B</u>
Where filed or recorded _____	<u>Ed. 1" IRON AND CAP IN ROAD TOP 12" OF</u>
Monument <u>1" X 3/8" IRON PIPE WITH BRASS CAP</u> <small>(Original, concrete post, iron rod, etc.)</small>	<u>IRON IS BROKEN OFF BASE, 24" WITH FLANGES</u>
_____	<u>FOUND IN PLACE - SET NEW MONUMENT</u>
_____	<u>IN CENTER OF N-S WOOD ROAD AND TRAIL</u>
_____	<u>TO SE TO LAKE CABIN ON PINE LAKE.</u>
Bearing Trees, Reference Objects	Bearing Trees, Reference Objects
Species <u>R. OAK</u> _____ <u>W. OAK</u> _____	<u>R. OAK</u> _____ _____
Diameter <u>18</u> _____ <u>24</u> _____	<u>23</u> _____ _____
Bearing <u>S67E</u> _____ <u>S86W</u> _____	<u>S67E</u> _____ _____
Distance <u>98 LKS.</u> _____ <u>22.5 LKS.</u> _____	<u>64.7'</u> _____ _____
<u>64.7'</u> _____	<u>SCRIBE CLOSED</u>



Sketch

○ Corner ▨ F.S. Land

Relation of Evidence to Record Features Along Section Lines

Section line to sections _____
 Object _____
 Record distance _____
 Measured distance _____

Other Evidence

Describe evidence of use and occupation such as roads, fences, clearings, timber cutting lines, plantations, etc.. Cite source of testimony if any. _____

At time of search:

1. Did you have the record description?

Yes No _____

2. How was search area located?

Pacing, chaining, photos, maps, etc. _____

3. Man hours spent in search 1 hr.

4. Do you think additional search might recover evidence? Yes _____ No

5. Signature Curtis R. Williams

Perpetuation Record

Monument and accessories established. Include brief description of area. 6-12-81
SET 2" X 24" IRON PIPE WITH CAP MKD. T141N R29W

N. PINE 20 S36E 34.70' MKD CN 116 S18 BT N116 S18
N. PINE 16 N37E 38.50' MKD CN 116 S18 BT C
R. OAK 11 S29W 26.17' MKD CN 116 S18 BT 1981

RLS NO

Certified corner restoration certificate prepared: Yes _____ No _____
 Filed in county records at _____ Date _____ County Document No. _____
 Identified on aerial photo No. _____ Which is filed at _____

Index No. K-10
(Alphabetical - Numerical)

BOOK # 6
PAGE # 3

LAND CORNER RECORD
(RECTANGULAR SURVEYS)

RD-7150-4 (Rev. 6/13/67)
GPO 806-924

T. 141 R. 29 S. 5 Mer. N.F. Chippewa County Cass State Minn.
NW 1/4 Corner common to sections 12 and _____

EXISTING SURVEYS

Original Government Survey

Year surveyed _____

Original monument _____
(Wood post, stone, pile of stones, pipe, etc.)

Bearing Trees

Species _____

Diameter _____

Bearing _____

Distance _____

Original Evidence Found

Year of search _____ By _____

Monument found _____

Original Bearing Trees Found

Species _____

Diameter _____

Bearing _____

Distance _____

Subsequent Corner Restoration

Year surveyed _____ By _____

Where filed or recorded _____

Monument _____
(Original, concrete post, iron rod, etc.)

Evidence of Subsequent Corner Restoration Found

Year of search 2-7-16 By L. W. Robert E.

1" IP with _____

(12 1/2")
1915

Bearing Trees, Reference Objects

Species _____

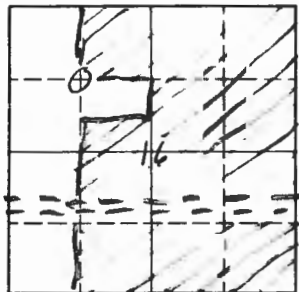
Diameter _____

Bearing _____

Distance _____

Bearing Trees, Reference Objects

None



Sketch

○ Corner ▨ F.S. Land

Relation of Evidence to Record Features Along Section Lines

Section line to sections _____

Object _____

Record distance _____

Measured distance _____

Other Evidence

Describe evidence of use and occupation such as roads, fences, clearings, timber cutting lines, plantations, etc., Cite source of testimony if any. Corner lies in near part of marsh running N.W. + S.E. & in corner of old fence line running N. + W. from corner.

Placed F S Tag on 10" Aspen marked cor. is S. 42° W. 164 lks.
Came To This cor from W. to S. D. E. 19.23 Ch.

At time of search:

1. Did you have the record description?

Yes _____ No

2. How was search area located?

Pacing, chaining, photos, maps, etc. Chaining & compass

3. Man hours spent in search 1/4 hr.

4. Do you think additional search might recover evidence? Yes _____ No

5. Signature Leo Wittroff

Perpetuation Record

Monument and accessories established. Include brief description of area. _____

Certified corner restoration certificate prepared: Yes _____ No _____

Filed in county records at _____ Date _____ County Document No. _____

Identified on aerial photo No. _____ Which is filed at _____

Index No. K-11
(Alphabetical - Memorials)

BOOK #5
PAGE #75

LAND CORNER RECORD
(RECTANGULAR SURVEYS)

R9-7180-4 (Rev. 6/13/67)
GPO 806-924

T. 101 R. 29
C.N. 1/4

Mer. N.F. Chippewa County
Corner common to sections 16 and _____

State Ill.

EXISTING SURVEYS

Original Government Survey

Year surveyed _____
Original monument _____
(Wood post, stone, pile of stones, pipe, etc.)

Bearing Trees

Species _____
Diameter _____
Bearing _____
Distance _____

Subsequent Corner Restoration

Year surveyed _____ By _____
Where filed or recorded _____
Monument _____
(Original, concrete post, wood rod, etc.)

Bearing Trees, Reference Objects

Species _____
Diameter _____
Bearing _____
Distance _____

Original Evidence Found

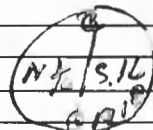
Year of search _____ By _____
Monument found _____

Original Bearing Trees Found

Species _____
Diameter _____
Bearing _____
Distance _____

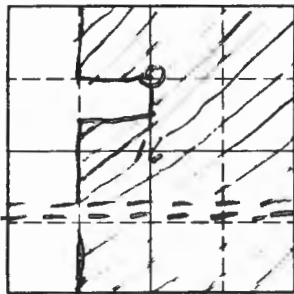
Evidence of Subsequent Corner Restoration Found

Year of search 2-9-70 By Leo W. Robert E.
1" I.P. with Brass cap marked



Bearing Trees, Reference Objects

Species _____
Diameter _____
Bearing _____
Distance _____



Sketch

○ Corner ▨ F.S. Land

Relation of Evidence to Record Features Along Section Lines

Section line to sections _____

Object _____

Record distance _____

Measured distance _____

Other Evidence

Describe evidence of use and occupation such as roads, fences, clearings, timber cutting lines, plantations, etc.. Cite source of testimony if any.

Placed 15 Tagon 4" spruce marked N. 4° W. 38 IKS To Cor. Cor. lies in low land brush

We came from N.W. ^{Cor.} 1/4, 14 Ch. 79 IKS. on N. 83° 47' E.

At time of search:

1. Did you have the record description?

Yes _____ No _____

2. How was search area located?

Pacing, chaining, photos, maps, etc. Chaining & Compass

3. Man hours spent in search 5 min.

4. Do you think additional search might recover evidence? Yes _____ No ✓

5. Signature Les M. Matthews

Perpetuation Record

Monument and accessories established. Include brief description of area. _____

Certified corner restoration certificate prepared: Yes _____ No _____

Filed in county records at _____ Date _____ County Document No. _____

Identified on aerial photo No. _____ Which is filed at _____

Index No. K-16
(Alphabetical - Numerical)

BOOK # 5
PAGE # 7

LAND CORNER RECORD
(RECTANGULAR SURVEYS)

RD-7150-4 (Rev. 6/13/67)
GPO 808-924

T. 44T R. 29 Mer. N.F. Chippewa County Cass State Minn.
NE 1/4 Corner common to sections 15 and _____

EXISTING SURVEYS

Original Government Survey

Year surveyed _____
Original monument _____
(Wood post, stone, pile of stones, pipe, etc.)

Bearing Trees

Species _____
Diameter _____
Bearing _____
Distance _____

Subsequent Corner Restoration

Year surveyed 1918 By _____
Where filed or recorded _____
Monument 1" 10" above ground with
brass cap
(Original, concrete post, iron rod, etc.)

NE 1/4
S. 16

Bearing Trees, Reference Objects

Species Aspen Aspen
Diameter 10" 10"
Bearing S. 34° 30' W S. 66° 45' E
Distance 60 LKS. 36 LKS.

Original Evidence Found

Year of search _____ By _____
Monument found _____

Original Bearing Trees Found

Species _____
Diameter _____
Bearing _____
Distance _____

Evidence of Subsequent Corner Restoration Found

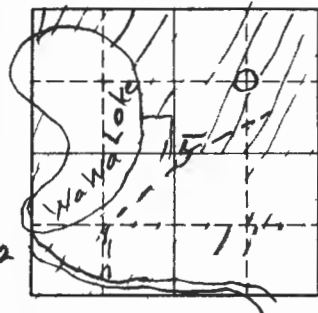
Year of search June 1970 By L Wittkeft
1" I.P. with brass cap 10"
above ground - marked

N.E. 1/4
S. 16

Bearing Trees, Reference Objects

None

#2312



Sketch

○ Corner ▨ F.S. Land

Relation of Evidence to Record Features Along Section Lines

Section line to sections CE 1/4
 Object marsh NE 1/4 marsh
 Record distance 0.60 18.79 cor 11 LKS
 Measured distance 2 No cor found 18.79 cor 86 LKS

Other Evidence

Describe evidence of use and occupation such as roads, fences, clearings, timber cutting lines, plantations, etc.. Cite source of testimony if any. Place yellow flag on 6" Aspen Facing sec. marked N. 12° E, 17 LKS. Eriod marsh on N. 4° W line at

came to this corner approx CE 1/4 18.74 ch.

At time of search:

1. Did you have the record description?

Yes No

2. How was search area located?

Pacing, chaining, photos, maps, etc. Chaining + compass

3. Mon hours spent in search 4 hr.

4. Do you think additional search might recover evidence? Yes No
There may be B.T.S.

5. Signature Lo Wittroft

Perpetuation Record

Monument and accessories established. Include brief description of area.

Certified corner restoration certificate prepared: Yes No

Filed in county records at _____ Date _____ County Document No. _____

Identified on aerial photo No. _____ Which is filed at _____

1981
Index No. K-17
(Alphabetical - Numerical)

LAND CORNER RECORD
(RECTANGULAR SURVEYS)

R9-7150-4 (Rev. 6/13/67)
GPO 802-127

T. 141 R. 29 5th Mer. N.F. Chippewa County Cass State Maine
N 1/16 Corner common to sections 14 and 15

EXISTING SURVEYS

Original Government Survey

Year surveyed _____
Original monument _____
(Wood post, stone, pile of stones, pipe, etc.)

Bearing Trees

Species _____
Diameter _____
Bearing _____
Distance _____

Original Evidence Found

Year of search _____ By _____
Monument found _____

Original Bearing Trees Found

Species _____
Diameter _____
Bearing _____
Distance _____

Subsequent Corner Restoration

Year surveyed 1918 By _____
Where filed or recorded _____
Monument I.P. WITH BRASS CAP MARKED 10" ABOVE
GROUND (Original, concrete post, iron rod, etc.)
N 1/16
S. 15 - S. 14
19 18

Evidence of Subsequent Corner Restoration Found

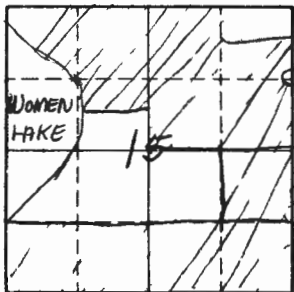
Year of search 4/8/69 By L. WITTHOFT +
R. EMERY
1" I.P. WITH BRASS CAP 10" ABOVE GROUND
MARKED N 1/16
S. 15 - S. 15
19 18

Bearing Trees, Reference Objects

Species Aspen Elm _____
Diameter 8" 10" _____
Bearing N67°30'E N3W _____
Distance 711KS 536KS _____

Bearing Trees, Reference Objects

BASSWOOD STP ASPEN STP _____
18" 20" _____
N31°W N67½°E _____
35' 47' _____



Sketch

○ Corner ▨ F.S. Land

Relation of Evidence to Record Features Along Section Lines

K-17

Section line to sections _____
 Object _____
 Record distance _____
 Measured distance _____

Other Evidence

Describe evidence of use and occupation such as roads, fences, clearings, timber cutting lines, plantations, etc.. Cite source of testimony if any. AT BOTTOM OF STEEP HILL TO THE WEST, APPROX. 3CH. E. TO CEDAR THROUGH ASH AND BIRCH LOWLAND

I PLACED A F.S. TAG ON N. SIDE OF 10" BIRCH N. 40° E 11 LINKS

At time of search:

1. Did you have the record description?

Yes _____ No _____

2. How was search area located?

Pacing, chaining, photos, maps, etc. _____

3. Man hours spent in search _____

4. Do you think additional search might recover evidence? Yes _____ No _____

5. Signature _____

Perpetuation Record 9-18-80 - W.N.O.

Monument and accessories established. Include brief description of area. _____

TOOK 3 NEW BT'S

BIRCH - 9" - N56°E - 13.09' - SCRIBED N 1/4 S 14 BT

BIRCH - 9" - N61°W - 32.57' - " N 1/4 S 15 BT

BIRCH - 8" - S73°W - 20.01' - " N 1/4 S 15 BT

Certified corner restoration certificate prepared: Yes _____ No _____

Filed in county records at _____ Date _____ County Document No. _____

Identified on aerial photo No. _____ Which is filed at _____

T. 141 R. 29 Mer. N.F. _____ County _____ State _____
Angle Pt. 2 Corner common to sections _____ and _____
T1652, 1494

EXISTING SURVEYS

Original Government Survey

Year surveyed 1918 620
 Original monument _____
(Wood post, stone, pile of stones, pipe, etc.)

Bearing Trees

Species _____
 Diameter _____
 Bearing _____
 Distance _____

Subsequent Corner Restoration

Year surveyed _____ By _____
 Where filed or recorded _____
 Monument _____
(Original, concrete post, iron rod, etc.)

Bearing Trees, Reference Objects

Species _____
 Diameter _____
 Bearing _____
 Distance _____

Original Evidence Found

Year of search _____ By _____
 Monument found _____

Original Bearing Trees Found

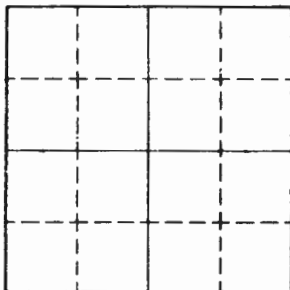
Species _____
 Diameter _____
 Bearing _____
 Distance _____

Evidence of Subsequent Corner Restoration Found

Year of search 12/4/85 By CK, JA, GB
Ed iron pipe with brass cap set 16"
above grd.
Mkd. 3 BT'S
See Field Book

Bearing Trees, Reference Objects

Species _____
 Diameter _____
 Bearing _____
 Distance _____



Sketch

Corner F.S. Land

Relation of Evidence to Record Features Along Section Lines

Section line to sections _____
Object _____
Record distance _____
Measured distance _____

Other Evidence

Describe evidence of use and occupation such as roads, fences, clearings, timber cutting lines, plantations, etc.. Cite source of testimony if any. _____

At time of search:

1. Did you have the record description?

Yes _____ No _____

2. How was search area located?

Pacing, chaining, photos, maps,
etc. _____

3. Man hours spent in search _____

4. Do you think additional search might

recover evidence? Yes _____ No _____

5. Signature _____

Perpetuation Record

Monument and accessories established. Include brief description of area. _____

Certified corner restoration certificate prepared: Yes _____ No _____

Filed in county records at _____ Date _____ County Document No. _____

Identified on aerial photo No. _____ Which is filed at _____

Index No. K-20

(Alphabetical - Numerical)

Book 4
Pg 8LAND CORNER RECORD
(RECTANGULAR SURVEYS)

RD-7100-4 (Rev. 6/13/67)

GPO 902-127

T. 141 R. 29 Mer. N.F. _____ County Cass State _____
NORTH-EAST 1/16 Corner common to sections _____ and 14

EXISTING SURVEYS

Original Government Survey

Year surveyed 1918 GLO
Original monument _____
(Wood post, stone, pile of stones, pipe, etc.)

Bearing Trees

Species _____
Diameter _____
Bearing _____
Distance _____

Subsequent Corner Restoration

Year surveyed 1918 By _____
Where filed or recorded _____
Monument _____
(Original, concrete post, iron rod, etc.)

Bearing Trees, Reference Objects

Species _____
Diameter _____
Bearing _____
Distance _____

Original Evidence Found

Year of search _____ By _____
Monument found _____

Original Bearing Trees Found

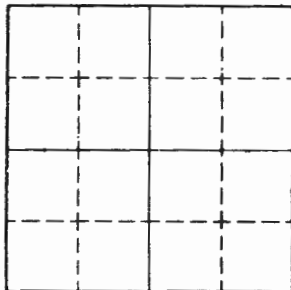
Species _____
Diameter _____
Bearing _____
Distance _____

Evidence of Subsequent Corner Restoration Found

Year of search 12/4/85 By CK, GB, JA
Fd. I.P. with brass cap set 1' high
in the east side of a beaver pond.
Fd remains of both BT'S recorded in 1918
Mkd. 3 new BT'S
See Field Book

Bearing Trees, Reference Objects

Species _____
Diameter _____
Bearing _____
Distance _____



Sketch

Corner F.S. Land

Relation of Evidence to Record Features Along Section Lines

Section line to sections _____

Object _____

Record distance _____

Measured distance _____

Other Evidence

Describe evidence of use and occupation such as roads, fences, clearings, timber cutting lines, plantations, etc.. Cite source of testimony if any. _____

At time of search:

1. Did you have the record description?

Yes _____ No _____

2. How was search area located?

Pacing, chaining, photos, maps, etc. _____

3. Man hours spent in search _____

4. Do you think additional search might recover evidence? Yes _____ No _____

5. Signature _____

Perpetuation Record

Monument and accessories established. Include brief description of area. _____

Certified corner restoration certificate prepared: Yes _____ No _____

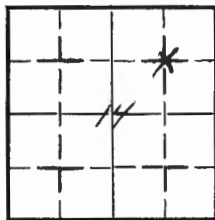
Filed in county records of _____ Date _____ County Document No. _____

Identified on aerial photo No. _____ Which is filed of _____

(Rectangular)

1. T. 141 R. 29 No. K-20 Cor. 116 Mer. 116 State _____ N. F. Crippina Dist. Walker

2. Corner Status



3. Original Description _____ Vol. _____ Page _____ Where Recorded _____

4. Description of Corners:

5. Investigation Notes:

Brass Cap. N. L. O. about 16" above ground.
no B.T. noticed.

7. Photo Identification

Photo No. _____

Ident. By: _____

8. Plane Coordinate Position Data

State _____ Zone _____

X _____

Y _____

Estab. By _____

Field Book No. _____

Where Filed _____

9. Evaluation

Authentic _____

Needs Verif. _____ Monument _____

Re-estab. _____ Survey _____

Land Status _____

6. Signed A. J. Cap Title N. L. O. Date 1-22-62

PERPETUATION RECORD

10. Monument:

11. Accessories

Field Book _____ Page _____

12. Set By _____ Title _____

License _____ Agency _____ Date _____

13. Recorded By _____ Volume _____ Page _____

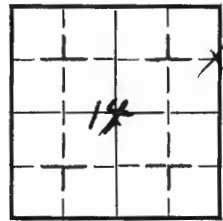
(Agency)

(Date) _____ (City) _____ (County) _____ (State) _____

14. Remarks:

1. T 141 R 29 No. 621 Cor. 116 Mer. _____ State _____ N. F. Essex Dist. Waits *

2. Corner Status _____



3. Original Description _____ Vol. _____ Page _____ Where Recorded _____

4. Description of Corners: _____

5. Investigation Notes: _____

*Brass Cap about 12" above ground.
no B.T. noticed.*

7. Photo Identification _____

Photo No. _____

Ident. By: _____

8. Plane Coordinate Position Data _____

State _____ Zone _____

X _____

Y _____

Estab. By _____

Field Book No. _____

Where Filed _____

9. Evaluation _____

Authentic _____

Needs Verif. _____ Monument _____

Re-estab. _____ Survey _____

Land Status _____

6. Signed A. G. Cup Title H. D. A. Date 1-22-62

PERPETUATION RECORD

10. Monument:

11. Accessories

Field Book _____ Page _____

12. Set By _____ Title _____

License _____ Agency _____ Date _____

13. Recorded By _____ Volume _____ Page _____
(Agency)

(Date) _____ (City) _____ (County) _____ (State) _____

14. Remarks:

Index No. K-21
(Alphabetical - Numerical)

Book 3
pg. 7

LAND CORNER RECORD
(RECTANGULAR SURVEYS)

R9-7150-4 (Rev. 6/13/67)
GPO 802-127

T. 141 R. 29 Mer. N.F. _____ County Cass State _____
NORTH 1/16 Corner common to sections _____, _____, 13 and 14

EXISTING SURVEYS

Original Government Survey

Year surveyed 1918 GLO
Original monument _____
(Wood post, stone, pile of stones, pipe, etc.)

Bearing Trees

Species _____
Diameter _____
Bearing _____
Distance _____

Subsequent Corner Restoration

Year surveyed 1918 By GLO
Where filed or recorded _____
Monument _____
(Original, concrete post, iron rod, etc.)

Bearing Trees, Reference Objects

Species _____
Diameter _____
Bearing _____
Distance _____

Original Evidence Found

Year of search _____ By _____
Monument found _____

Original Bearing Trees Found

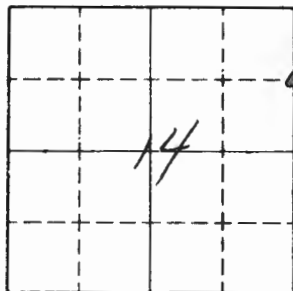
Species _____
Diameter _____
Bearing _____
Distance _____

Evidence of Subsequent Corner Restoration Found

Year of search 12/4/95 By CK, JA, GB
Fd. iron pipe with brass cap set 16"
above grd.
Fd. no evidence of BT'S recorded in 1918.
Mkd. 3 new BT'S
see Field Book

Bearing Trees, Reference Objects

Species _____
Diameter _____
Bearing _____
Distance _____



Sketch

○ Corner ▨ F.S. Land

Relation of Evidence to Record Features Along Section Lines

Section line to sections _____
 Object _____
 Record distance _____
 Measured distance _____

Other Evidence

Describe evidence of use and occupation such as roads, fences, clearings, timber cutting lines, plantations, etc.. Cite source of testimony if any. _____

At time of search:

1. Did you have the record description?

Yes _____ No _____

2. How was search area located?

Pacing, chaining, photos, maps, etc. _____

3. Man hours spent in search _____

4. Do you think additional search might

recover evidence? Yes _____ No _____

5. Signature _____

Perpetuation Record

Monument and accessories established. Include brief description of area. _____

Certified corner restoration certificate prepared: Yes _____ No _____

Filed in county records at _____ Date _____ County Document No. _____

Identified on aerial photo No. _____ Which is filed at _____

Index No. K-22
(Alphabetical-Numbered)Book 3
Pg. 80LAND CORNER RECORD
(RECTANGULAR SURVEYS)

R9-7150-4 (Rev. 6/13/67)

GPO 502-127

T. 141 R. 29 Mer. N.F. _____ County Cass State _____
NORTH-WEST 1/16 Corner common to sections _____ and 13

EXISTING SURVEYS

Original Government Survey

Year surveyed 1918-610Original monument _____
(Wood post, stone, pile of stones, pipe, etc.)

Bearing Trees

Species _____

Diameter _____

Bearing _____

Distance _____

Original Evidence Found

Year of search _____ By _____

Monument found _____

Original Bearing Trees Found

Species _____

Diameter _____

Bearing _____

Distance _____

Subsequent Corner Restoration

Year surveyed _____ By _____

Where filed or recorded _____

Monument _____
(Original, concrete post, wire rod, etc.)

Bearing Trees, Reference Objects

Species _____

Diameter _____

Bearing _____

Distance _____

Evidence of Subsequent Corner Restoration Found

Year of search 12/5/85 By CK, JA, GBFd. iron pipe with brass cap set flush in mass.Fd no evidence of BT'S recorded in 1988Mkd. 3 new BT'SSee Field Book

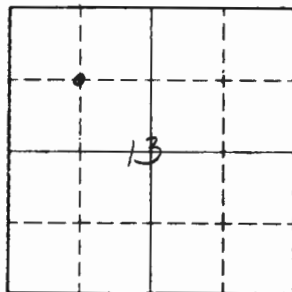
Bearing Trees, Reference Objects

Species _____

Diameter _____

Bearing _____

Distance _____



Sketch

○ Corner ▨ F.S. Land

Relation of Evidence to Record Features Along Section Lines

Section line to sections _____
 Object _____
 Record distance _____
 Measured distance _____

Other Evidence

Describe evidence of use and occupation such as roads, fences, clearings, timber cutting lines, plantations, etc.. Cite source of testimony if any. _____

At time of search:

1. Did you have the record description?

Yes _____ No _____

2. How was search area located?

Pacing, chaining, photos, maps, etc. _____

3. Man hours spent in search _____

4. Do you think additional search might

recover evidence? Yes _____ No _____

5. Signature _____

Perpetuation Record

Monument and accessories established. Include brief description of area. _____

Certified corner restoration certificate prepared: Yes _____ No _____

Filed in county records of _____ Date _____ County Document No. _____

Identified on aerial photo No. _____ Which is filed at _____

Index No. K-23
(Alphabetical - Numerical)

Book 3
2914

LAND CORNER RECORD
(RECTANGULAR SURVEYS)

R9-7150-4 (Rev. 6/13/67)
GPO 802-127

T. 141 R. 29 Mer. N.F. _____ County Cass State _____
CENTER NORTH 1/6 Corner common to sections _____ and 13

EXISTING SURVEYS

Original Government Survey

Year surveyed 1918 GLO

Original monument _____
(Wood post, stone, pile of stones, pipe, etc.)

Bearing Trees

Species _____

Diameter _____

Bearing _____

Distance _____

Original Evidence Found

Year of search _____ By _____

Monument found _____

Original Bearing Trees Found

Species _____

Diameter _____

Bearing _____

Distance _____

Subsequent Corner Restoration

Year surveyed _____ By _____

Where filed or recorded _____

Monument _____
(Original, concrete post, iron rod, etc.)

Evidence of Subsequent Corner Restoration Found

Year of search 12/5/85 By CK, GR, JA

Fd. iron pipe with brass cap set 10" above
grd.

Fd. no evidence of BT'S recorded in 1918

Mkd. New BT'S:

See Field Book.

Bearing Trees, Reference Objects

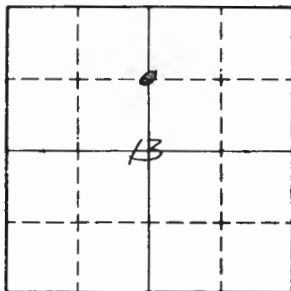
Species _____

Diameter _____

Bearing _____

Distance _____

Bearing Trees, Reference Objects



Sketch

○ Corner ▨ F.S. Land

Relation of Evidence to Record Features Along Section Lines

Section line to sections _____
 Object _____
 Record distance _____
 Measured distance _____

Other Evidence

Describe evidence of use and occupation such as roads, fences, clearings, timber cutting lines, plantations, etc.. Cite source of testimony if any. _____

At time of search:

1. Did you have the record description?

Yes _____ No _____

2. How was search area located?

Pacing, chaining, photos, maps, etc. _____

3. Man hours spent in search _____

4. Do you think additional search might recover evidence? Yes _____ No _____

5. Signature _____

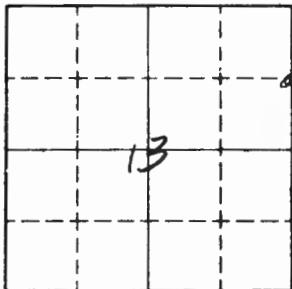
Perpetuation Record

Monument and accessories established. Include brief description of area. _____

Certified corner restoration certificate prepared: Yes _____ No _____

Filed in county records of _____ Date _____ County Document No. _____

Identified on aerial photo No. _____ Which is filed at _____



Sketch

○ Corner F.S. Land

Relation of Evidence to Record Features Along Section Lines

Section line to sections _____
 Object _____
 Record distance _____
 Measured distance _____

Other Evidence

Describe evidence of use and occupation such as roads, fences, clearings, timber cutting lines, plantations, etc.. Cite source of testimony if any. _____

At time of search:

1. Did you have the record description?

Yes _____ No _____

2. How was search area located?

Pacing, chaining, photos, maps, etc. _____

3. Man hours spent in search _____

4. Do you think additional search might recover evidence? Yes _____ No _____

5. Signature _____

Perpetuation Record

Monument and accessories established. Include brief description of area. _____

Certified corner restoration certificate prepared: Yes _____ No _____

Filed in county records at _____ Date _____ County Document No. _____

Identified on aerial photo No. _____ Which is filed at _____

Index No. K-L-10
(Alphabetical - Numerical)

BOOK # 6
PAGE # 2

LAND CORNER RECORD
(RECTANGULAR SURVEYS)

R9-7150-4 (Rev. 6/13/67)
 GPO 808-924

T. 141 R. 29 Mer. N.F. Chippewa County Cass State Miss.
TR 1405 TR 1604 Corner common to sections 16 and
AP. 3

EXISTING SURVEYS

Original Government Survey

Year surveyed _____
 Original monument _____
(Wood post, stone, pile of stones, pipe, etc.)

Bearing Trees

Species _____
 Diameter _____
 Bearing _____
 Distance _____

Subsequent Corner Restoration

Year surveyed _____ By _____
 Where filed or recorded _____
 Monument _____
(Whitewash, concrete post, iron rod, etc.)

Bearing Trees, Reference Objects

Species _____
 Diameter _____
 Bearing _____
 Distance _____

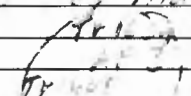
Original Evidence Found

Year of search _____ By _____
 Monument found _____

Original Bearing Trees Found

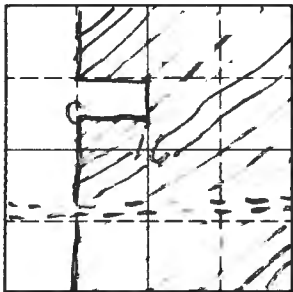
Species _____
 Diameter _____
 Bearing _____
 Distance _____

Evidence of Subsequent Corner Restoration Found

Year of search 2-10-72 By L. W. P. E.
1 3/4" x 1/2" marked
3" x 1/2" x 1/2"


Bearing Trees, Reference Objects

Species _____
 Diameter _____
 Bearing _____
 Distance _____



Sketch

O Corner ▨ F.S. Land

Relation of Evidence to Record Features Along Section Lines

Section line to sections _____

Object _____

Record distance _____

Measured distance _____

Other Evidence

Describe evidence of use and occupation such as roads, fences, clearings, timber cutting lines, plantations, etc.. Cite source of testimony if any. Placed F.S. 109 01
6" Red Oak marked W. 1 FT. To AP. 3 Cor.

Came 9.63 chains from CW to cor. and a N.O.E. reading

At time of search:

1. Did you have the record description?
 Yes _____ No ✓

2. How was search area located?
 Pacing, chaining, photos, maps,
 etc. Chaining & Compass

3. Man hours spent in search 1 hr.

4. Do you think additional search might
 recover evidence? Yes _____ No _____
There may be BT. Trees

5. Signature T. ...

Perpetuation Record

Monument and accessories established. Include brief description of area. _____

Certified corner restoration certificate prepared: Yes _____ No _____

Filed in county records at _____ Date _____ County Document No. _____

Identified on aerial photo No. _____ Which is filed at _____

1981

Index No. KL-14, 15
(Alphabetical - Numerical)LAND CORNER RECORD
(RECTANGULAR SURVEYS)

R9-7150-4 (Rev. 6/13/67)

GPO 802-127

T. 141 R. 29 5th Mer. N.F. Chippewa County Cass State Mn.
TR 1604 SME Corner common to sections 15 and _____
TR 1573

EXISTING SURVEYS

Original Government Survey

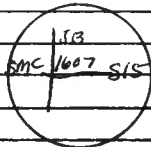
Year surveyed _____
 Original monument _____
 (Wood post, stone, pile of stones, pipe, etc.)

Bearing Trees

Species _____
 Diameter _____
 Bearing _____
 Distance _____

Subsequent Corner Restoration

Year surveyed. 1918 By GLO
 Where filed or recorded _____
 Monument BRASS CAP MON MKD.
 (Original, concrete post, iron rod, etc.)

358.00 Bearing Trees, Reference Objects

Species N. Pine
 Diameter 5"
 Bearing N78³/₄ E
 Distance 538.15
MKD SIS SME BT

Original Evidence Found

Year of search _____ By _____
 Monument found _____

Original Bearing Trees Found

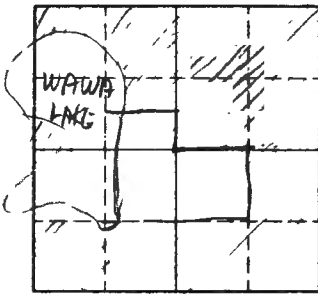
Species _____
 Diameter _____
 Bearing _____
 Distance _____

Evidence of Subsequent Corner Restoration Found

Year of search 12/17/30 By W. N. O.
E.D. GLO MON IN good. Condition down
1.5' underwater with 2" ^{iron} pipe set on west side
of GLO. 3mm. down 1.0' under water
F.D. N Pine. Stp with overgrown pear. STP
Out too low to leave scribing

Bearing Trees, Reference Objects

N. Pine stp
24"
N78³/₄ E
353.00
No Scribe left.



Sketch

○ Corner ▨ F.S. Land

Section line to sections _____
 Object _____
 Record distance _____
 Measured distance _____

Other Evidence

Describe evidence of use and occupation such as roads, fences, clearings, timber cutting lines, plantations, etc.. Cite source of testimony if any. _____

At time of search:

1. Did you have the record description?
 Yes _____ No _____

2. How was search area located?
 Pacing, chaining, photos, maps,
 etc. _____

3. Man hours spent in search _____

4. Do you think additional search might
 recover evidence? Yes _____ No _____

5. Signature _____

Perpetuation Record

Monument and accessories established. Include brief description of area. _____

12/17/80 - W.N.O.
Took 3 new BT's

<i>15" Birch N26°E</i>	<i>201.50'</i>	<i>Scribed</i>	<i>S15</i>	<i>SMC</i>	<i>BT</i>
<i>8" W. Oak N51°E</i>	<i>252.36'</i>	<i>11</i>	<i>11</i>	<i>11</i>	<i>11</i>
<i>12" R. Oak N57°E</i>	<i>263.25'</i>	<i>11</i>	<i>11</i>	<i>11</i>	<i>11</i>

Certified corner restoration certificate prepared: *filed* Yes _____ No _____ *Dary Stevenson*

Filed in county records at *Cass* Date *12/3/81* County Document No. *266994*

Identified on aerial photo No. _____ Which is filed at _____

1981

Index No. KL-15
(Alphabetical - Numerical)

LAND CORNER RECORD
(RECTANGULAR SURVEYS)

RD-7150-4 (Rev. 6/13/67)
GPO 802-127

T. 141 R. 29 5th Mer. N.F. Chippewa County Cass State Maine

TR1604-AP4 Corner common to sections _____ and _____
TR1573-AP1 C-N-5 11/66

EXISTING SURVEYS

Original Government Survey

Year surveyed 1910
Original monument GLO Brass Cap Monument
(Wood post, stone, pile of stones, etc.)

Bearing Trees

Species _____
Diameter _____
Bearing _____
Distance _____

Subsequent Corner Restoration

Year surveyed 1918 By E. Harrington
Where filed or recorded _____
Monument I.P. - 1" DIA 10" above ground with
(Original, concrete post, iron rod, etc.)
brass cap.

Bearing Trees, Reference Objects

Species NONE
Diameter _____
Bearing _____
Distance _____

Original Evidence Found

Year of search _____ By _____
Monument found _____

Original Bearing Trees Found

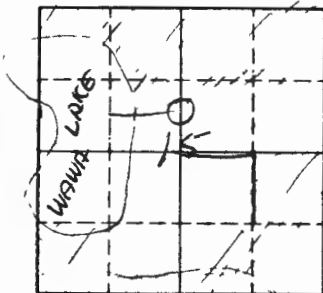
Species _____
Diameter _____
Bearing _____
Distance _____

Evidence of Subsequent Corner Restoration Found

Year of search JUNE-1970 By L. Witchcraft + R. Emery
1" I.P. with brass cap 4" above ground
marked.
TR1604
A.P. 11/73
TR 1573 1918

Bearing Trees, Reference Objects

NONE
Diameter _____
Bearing _____
Distance _____



Sketch

○ Corner ◻ F.S. Land

Relation of Evidence to Record Features Along Section Lines *K, L-15*

Section line to sections _____
 Object _____
 Record distance _____
 Measured distance _____

Other Evidence

Describe evidence of use and occupation such as roads, fences, clearings, timber cutting lines, plantations, etc.. Cite source of testimony if any. *Placed yellow F.S. tag on 5" W. Oak marked N 200W 18 KS to corner*

Came to this corner from C/4 - S15 on N 30 W 9.25 ch

At time of search:

1. Did you have the record description?

Yes No _____

2. How was search area located?

Pacing, chaining, photos, maps, etc. *Chaining + Compass*

3. Man hours spent in search *1/4 hr*

4. Do you think additional search might recover evidence? Yes _____ No _____

5. Signature *15/ Leo Wittbrecht*

Perpetuation Record

Monument and accessories established. Include brief description of area. _____

2/16/80 - W.N.O.

Took 3 new BT's

<i>6"</i>	<i>W. Oak</i>	<i>N-78°W</i>	<i>8.18'</i>	<i>Scribe</i>	<i>AP3</i>	<i>S15</i>	<i>BT</i>
<i>8"</i>	<i>Ash</i>	<i>N-66°E</i>	<i>33.55'</i>	<i>"</i>	<i>"</i>	<i>"</i>	<i>"</i>
<i>9"</i>	<i>W. Oak</i>	<i>S-15°W</i>	<i>72.41'</i>	<i>"</i>	<i>AP1</i>	<i>S15</i>	<i>BT</i>

Certified corner restoration certificate prepared: *Dary Stevenson*

Filed in county records at *Cass* Date *12/31/81* County Document No. *260995*

Identified on aerial photo No. _____ Which is filed at _____

Index No. K, L-25
(Alphabetical - Nonarabic)

LAND CORNER RECORD
(RECTANGULAR SURVEYS)

R9-7150-4 (Rev. 6/13/67)
GPO 802-127

T. 141 R. 29 Mer. N.F. _____ County Cass State _____
Angle Pt 1, 2, 4 Corner common to sections _____ 13 and 18
Tracks: 1386, 1568, 1727

EXISTING SURVEYS

Original Government Survey

Year surveyed _____
Original monument _____
(Wood post, stone, pile of stones, pipe, etc.)

Bearing Trees

Species _____
Diameter _____
Bearing _____
Distance _____

Subsequent Corner Restoration

Year surveyed _____ By _____
Where filed or recorded _____
Monument _____
(Original, concrete post, iron rod, etc.)

Bearing Trees, Reference Objects

Species _____
Diameter _____
Bearing _____
Distance _____

Original Evidence Found

Year of search _____ By _____
Monument found _____

Original Bearing Trees Found

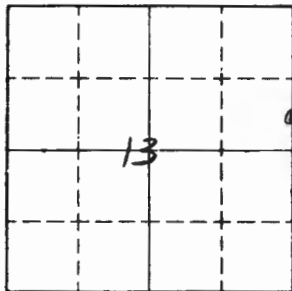
Species _____
Diameter _____
Bearing _____
Distance _____

Evidence of Subsequent Corner Restoration Found

Year of search 11/27/85 By CK, GB
Fd. iron pipe with brass cap lying
out of the grd. on west side of road
Fd. approx. corner location tag

Bearing Trees, Reference Objects

Species _____
Diameter _____
Bearing _____
Distance _____



Sketch

○ Corner F.S. Land

Relation of Evidence to Record Features Along Section Lines

Section line to sections _____
 Object _____
 Record distance _____
 Measured distance _____

Other Evidence

Describe evidence of use and occupation such as roads, fences, clearings, timber cutting lines, plantations, etc.. Cite source of testimony if any. _____

At time of search:

1. Did you have the record description?

Yes _____ No _____

2. How was search area located?

Pacing, chaining, photos, maps,
 etc. _____

3. Man hours spent in search _____

4. Do you think additional search might

recover evidence? Yes _____ No _____

5. Signature _____

Perpetuation Record

Monument and accessories established. Include brief description of area. _____

Certified corner restoration certificate prepared: Yes _____ No _____

Filed in county records at _____ Date _____ County Document No. _____

Identified on aerial photo No. _____ Which is filed at _____

Index No. L-1
(Alphabetical - Numerical)Boo. = 1
Pag. = 68LAND CORNER RECORD
(RECTANGULAR SURVEYS)R9-7150-4 (Rev. 6/13/67)
GPO 502-127T. 141 R. 29 S. 5 Mer. N.F. CHIPPEWA County CASS State MINN.
QUARTER BET. Corner common to sections 13 and 18

EXISTING SURVEYS

Original Government Survey

Year surveyed _____
Original monument _____
(Wood post, stone, pile of stones, pipe, etc.)

Bearing Trees

Species CEDAR W. PINE
Diameter 16 30
Bearing N31 1/2 E N47 1/2 W
Distance 33 LKS. 23 LKS.

Subsequent Corner Restoration

Year surveyed. 1918 By GLO RESURVEY
Where filed or recorded ST. PAUL CAPITOL
Monument 1" DIA. X 36 LONG IRON POST
(Original, concrete post, iron rod, etc.)
WITH CAP MKD. 1/4
513/518
1918

Bearing Trees, Reference Objects

Species CEDAR R. OAK
Diameter 10 14
Bearing S84 E S33°30' W
Distance 65 LKS. 115 LKS.
42.9' 75.9'

Original Evidence Found

Year of search 1918 By GLO RESURVEY
Monument found 1 1/2" IRON PIPE 18" ABOVE GRD.

Original Bearing Trees Found

Species PINE STR.
Diameter 30
Bearing N47 1/2 W
Distance 23 LKS.
MKD 1/4 SBT

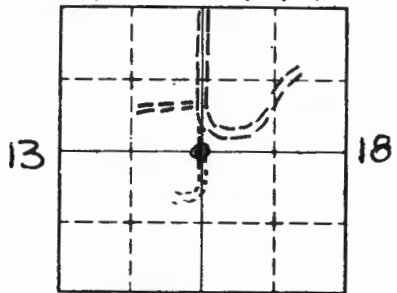
Evidence of Subsequent Corner Restoration Found

Year of search 4-5-82 By CK BA
FD. 1" X 36" IRON AND CAP IN PLACE 24"
BELOW ROAD AT EAST SIDE OF N-S RD.
AT SHOULDER - PUT FSLP ON 11" BOLLARD
ANGLE 10.5' FROM IRON - 28' W TO FENCE.
DR. WIRE N-S-W

Bearing Trees, Reference Objects

CEDAR WINDFAL
S84 E
42.9'
STR. ALSO

R30W R29W



Sketch

○ Corner ▨ F.S. Land

Relation of Evidence to Record Features Along Section Lines

L-1

Section line to sections	_____	_____	_____
Object	_____	_____	_____
Record distance	_____	_____	_____
Measured distance	_____	_____	_____

Other Evidence

Describe evidence of use and occupation such as roads, fences, clearings, timber cutting lines, plantations, etc.. Cite source of testimony if any. _____

39.96 SOUTH OF SEC. COR.
1875' LV. GOOD MAINTAINED ROAD N-S-E-NE - OLD GRADE RUNS
SOUTH THROUGH WET LOW GROUND SWP. - THROUGH 1/4 COR. CONT.
SOUTH APPROX. 500' THEN TURNS WEST THROUGH OPEN FIELD

At time of search:

1. Did you have the record description?

Yes No _____

2. How was search area located?

Pacing, chaining, photos, maps, etc. _____

3. Man hours spent in search 1 HR.

4. Do you think additional search might recover evidence? Yes _____ No _____

5. Signature Curtis R. Kramer

Perpetuation Record

Monument and accessories established. Include brief description of area. _____

Certified corner restoration certificate prepared: Yes _____ No _____

Filed in county records at _____ Date _____ County Document No. _____

Identified on aerial photo No. _____ Which is filed at _____

T. 141N. R. 29W. 5th Mer. N.F. Chip. County Cass State MN.
Center East 1/4 Corner common to sections _____ and 1B

EXISTING SURVEYS

Original Government Survey

Year surveyed _____
 Original monument _____
(Wood post, stone, pile of stones, pipe, etc.)

Bearing Trees

Species _____
 Diameter _____
 Bearing _____
 Distance _____

Original Evidence Found

Year of search _____ By _____
 Monument found _____

Original Bearing Trees Found

Species _____
 Diameter _____
 Bearing _____
 Distance _____

Subsequent Corner Restoration

Year surveyed 1918 By GLO
 Where filed or recorded St Paul
 Monument 1" x 3/8" I.P. with B.C.
(Original, concrete post, iron rod, etc.)

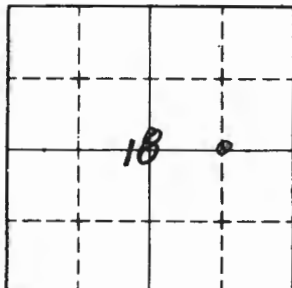
Evidence of Subsequent Corner Restoration Found

Year of search 6/29/91 By BRAMA

Bearing Trees, Reference Objects

Species Red Oak Poplar
 Diameter 5" 8"
 Bearing N69°E N88°W
 Distance 571ks. 601ks.
37.62' 39.6'

Bearing Trees, Reference Objects



Sketch

○ Corner ▨ F.S. Land

Relation of Evidence to Record Features Along Section Lines

Section line to sections _____
 Object _____
 Record distance _____
 Measured distance _____

Other Evidence

Describe evidence of use and occupation such as roads, fences, clearings, timber cutting lines, plantations, etc. Cite source of testimony if any.

2/63 - Pete Meyer f.d. GLO MON. in good condition
 f.d. both GLO BT'S alive with some overgrowth

Mkd. new BT'S.
 R. Pipe, 10" N80°E at 78.85'
 W. Pipe, 15" S72°W at 88.9'

At time of search:

1. Did you have the record description?

Yes No _____

2. How was search area located?

Pacing, chaining, photos, maps, etc. maps

3. Man hours spent in search 30 min

4. Do you think additional search might recover evidence? Yes _____ No

5. Signature Larry Brown

Perpetuation Record

Monument and accessories established. Include brief description of area. _____

Certified corner restoration certificate prepared: Yes _____ No _____

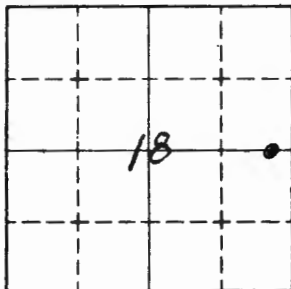
Filed in county records at _____ Date _____ County Document No. _____

Identified on aerial photo No. _____ Which is filed at _____

T. 141 R. 29 Mer. N.F. CHIAPPEWA County CASS State MINN.
SMC ONE-W 9. Corner common to sections _____ and 18

EXISTING SURVEYS

Original Government Survey		Original Evidence Found	
Year surveyed _____		Year of search _____	By _____
Original monument _____ <small>(Lined post, stone, pile of stones, pipe, etc.)</small>		Monument found _____	
Bearing Trees		Original Bearing Trees Found	
Species _____		Species _____	
Diameter _____		Diameter _____	
Bearing _____		Bearing _____	
Distance _____		Distance _____	
Subsequent Corner Restoration		Evidence of Subsequent Corner Restoration Found	
Year surveyed <u>1918</u>	By <u>GLC RESURVEY</u>	Year of search <u>6-24-81</u>	By _____
Where filed or recorded <u>ST. PAUL CAPITOL</u>		<u>FD. IRON AND CAP IN PLACE, IN GOOD COND.</u>	
Monument <u>1" X 3/16" IRON POST WITH BRASS</u>		<u>8" ABOVE GROUND - IN HARDWOODS</u>	
<small>(Original, concrete post, iron rod, etc.)</small>			
<u>CAP MKD.</u>	<u>SMC C 518</u>		
	<u>518</u>		
	<u>1918</u>		
Bearing Trees, Reference Objects		Bearing Trees, Reference Objects	
Species <u>MAPLE</u>	<u>W. OAK</u>	<u>W. OAK</u>	
Diameter <u>14</u>	<u>13</u>	<u>8 1/2</u>	
Bearing <u>N85E</u>	<u>S6E</u>	<u>S6E</u>	
Distance <u>30 LKS.</u>	<u>80 LKS.</u>	<u>52.8'</u>	
<u>19.8'</u>	<u>52.8'</u>		
		<u>SCRIBE CLOSED</u>	



Sketch

○ Corner ▨ F.S. Land

Relation of Evidence to Record Features Along Section Lines

Section line to sections _____
 Object _____
 Record distance _____
 Measured distance _____

Other Evidence

Describe evidence of use and occupation such as roads, fences, clearings, timber cutting lines, plantations, etc.. Cite source of testimony if any. _____

At time of search:

1. Did you have the record description?

Yes No _____

2. How was search area located?

Pacing, chaining, photos, maps,
 etc. _____

3. Man hours spent in search 1 HR.

4. Do you think additional search might

recover evidence? Yes _____ No _____

5. Signature Carl R. Kean

Perpetuation Record

Monument and accessories established. Include brief description of area. _____

8' STEEL POST ONE EAST 2.4' BOTH SIGNS

Certified corner restoration certificate prepared: Yes _____ No _____

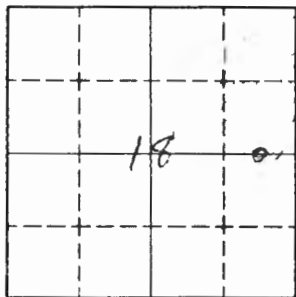
Filed in county records at _____ Date _____ County Document No. _____

Identified on aerial photo No. _____ Which is filed at _____

T. 14 R. 2 Mer. N.F. Chippewa County Cass State Maine
SA Corner common to sections 10 and

EXISTING SURVEYS

Original Government Survey	Original Evidence Found
Year surveyed _____ Original monument _____ <small>(Wood post, stone, pile of stones, pipe, etc.)</small>	Year of search _____ By _____ Monument found _____
<p style="text-align: center;">Bearing Trees</p> Species _____ Diameter _____ Bearing _____ Distance _____	<p style="text-align: center;">Original Bearing Trees Found</p> Species _____ Diameter _____ Bearing _____ Distance _____
Subsequent Corner Restoration	Evidence of Subsequent Corner Restoration Found
Year surveyed _____ By _____ Where filed or recorded _____ Monument _____ <small>(Original, concrete post, iron rod, etc.)</small>	Year of search <u>12-15 '6</u> By <u>WITZEE</u> <u>2 G.L.O. Brass Cap 8 in. above</u> <u>ground. (1 in Iron post)</u>
<p style="text-align: center;">Bearing Trees, Reference Objects</p> Species _____ Diameter _____ Bearing _____ Distance _____	_____ _____ _____



Sketch

○ Corner ▣ F.S. Land

Relation of Evidence to Record Features Along Section Lines

Section line to sections _____
 Object _____
 Record distance _____
 Measured distance _____

Other Evidence

Describe evidence of use and occupation such as roads, fences, clearings, timber cutting lines, plantations, etc.. Cite source of testimony if any. SMC. 1123 N. 24° E.

G.L.O. Cor. marked SMC at C
S. 18
1918

At time of search:

1. Did you have the record description?

Yes _____ No _____

2. How was search area located?

Pacing, chaining, photos, maps,
 etc. _____

3. Man hours spent in search _____

4. Do you think additional search might
 recover evidence? Yes _____ No

5. Signature _____

Perpetuation Record

Monument and accessories established. Include brief description of area. _____

Certified corner restoration certificate prepared: Yes _____ No _____

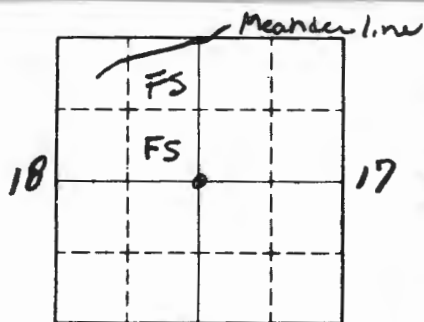
Filed in county records at _____ Date _____ County Document No. _____

Identified on aerial photo No. _____ Which is filed at _____

T. 141N R. 29W Mer. N.F. Ship. County Cass State MN
Quarter Corner common to sections 19 and 18

EXISTING SURVEYS

Original Government Survey	Original Evidence Found															
Year surveyed _____ Original monument _____ <small>(Wood post, stone, pile of stones, pipe, etc.)</small>	Year of search <u>1918</u> By <u>GLO</u> Monument found <u>NONE</u>															
<p style="text-align: center;">Bearing Trees</p> Species _____ Diameter _____ Bearing _____ Distance _____	<p style="text-align: center;">Original Bearing Trees Found</p> Species <u>NONE</u> _____ Diameter _____ Bearing _____ Distance _____															
<p style="text-align: center;">Subsequent Corner Restoration</p> Year surveyed <u>1918</u> By <u>GLO</u> Where filed or recorded <u>St. Paul</u> Monument <u>1" x 3/8" I.P. with B.C. mkd.</u> <small>(Original, concrete post, iron rod, etc.)</small>	<p style="text-align: center;">Evidence of Subsequent Corner Restoration Found</p> Year of search <u>6/29/81</u> By <u>BRAMA</u>															
<p style="text-align: center;">Bearing Trees, Reference Objects</p> <table border="0"> <tr> <td>Species</td> <td><u>Maple</u></td> <td><u>Maple</u></td> </tr> <tr> <td>Diameter</td> <td><u>10"</u></td> <td><u>8"</u></td> </tr> <tr> <td>Bearing</td> <td><u>S61°E</u></td> <td><u>S81°W</u></td> </tr> <tr> <td>Distance</td> <td><u>60 lks.</u></td> <td><u>71 lks.</u></td> </tr> <tr> <td></td> <td><u>39.6'</u></td> <td><u>46.86'</u></td> </tr> </table>	Species	<u>Maple</u>	<u>Maple</u>	Diameter	<u>10"</u>	<u>8"</u>	Bearing	<u>S61°E</u>	<u>S81°W</u>	Distance	<u>60 lks.</u>	<u>71 lks.</u>		<u>39.6'</u>	<u>46.86'</u>	<p style="text-align: center;">Bearing Trees, Reference Objects</p>
Species	<u>Maple</u>	<u>Maple</u>														
Diameter	<u>10"</u>	<u>8"</u>														
Bearing	<u>S61°E</u>	<u>S81°W</u>														
Distance	<u>60 lks.</u>	<u>71 lks.</u>														
	<u>39.6'</u>	<u>46.86'</u>														



Sketch

○ Corner ▨ F.S. Land

Relation of Evidence to Record Features Along Section Lines

Section line to sections _____
 Object _____
 Record distance _____
 Measured distance _____

Other Evidence

Describe evidence of use and occupation such as roads, fences, clearings, timber cutting lines, plantations, etc.. Cite source of testimony if any.

2/63 - Pete Meyer fd. GHO mon. & 1 1/4" I.P. alongside set in place in good condition.

Fd. remains of GHO BT's:

1. Maple at S61°E at 39.6' (Decayed stp.)

2. Maple at S81°W at 46.86' (Stp. hole)

Mkd. New trees - Maple 9", S15°E at 28.5'

Oak, 7" S79°W at 42.2', and Oak, 7", N20°W at 61.25'

Perpetuation Record

Monument and accessories established. Include brief description of area.

SET 8' STEEL POST DUE WEST 218' BOTH SIGNS

Certified corner restoration certificate prepared: Yes _____ No _____

Filed in county records at _____ Date _____ County Document No. _____

Identified on aerial photo No. _____ Which is filed at _____

5. Signature Ray Brown

At time of search:

1. Did you have the record description?

Yes No _____

2. How was search area located?

Pacing, chaining, photos, maps etc.

3. Man hours spent in search 30 min.

4. Do you think additional search might recover evidence? Yes _____ No ✓

Index No. L-10
(Alphabetical - Numerical)

BOOK # 5
PAGE # 76 LAND CORNER RECORD
(RECTANGULAR SURVEYS)

R9-7150-4 (Rev. 6/13/67)
GPO 805-924

T. 141 R. 57 Mer. N.F. CHIPPENVA County Ill. State Ill.
CW 1/6 Corner common to sections 16 and _____

EXISTING SURVEYS

Original Government Survey

Year surveyed _____
Original monument _____
(Wood post, stone, pile of stones, pipe, etc.)

Bearing Trees

Species _____
Diameter _____
Bearing _____
Distance _____

Subsequent Corner Restoration

Year surveyed _____ By _____
Where filed or recorded _____
Monument _____
(Original, concrete post, iron rod, etc.)

Bearing Trees, Reference Objects

Species _____
Diameter _____
Bearing _____
Distance _____

Original Evidence Found

Year of search _____ By _____
Monument found _____

Original Bearing Trees Found

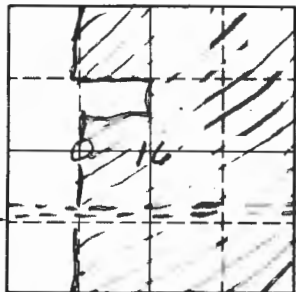
Species _____
Diameter _____
Bearing _____
Distance _____

Evidence of Subsequent Corner Restoration Found

Year of search 2-10-70 By L. W. ...
1" I.P. With Brass cap marked
8" above ground
(CW 1/6)
1918

Bearing Trees, Reference Objects

Species _____
Diameter _____
Bearing _____
Distance _____



Sketch

○ Corner ▨ F.S. Land

Relation of Evidence to Record Features Along Section Lines

Section line to sections _____
 Object _____
 Record distance _____
 Measured distance _____

Other Evidence

Describe evidence of use and occupation such as roads, fences, clearings, timber cutting lines, plantations, etc.. Cite source of testimony if any. Place a F.S. Tag on

5" Red Oak marked N. 18° W 18 IKS.

Old F.S. Tag on 20" Red Oak marked S. 31° E. 75 IKS.

Plum Tag on old grade road on S. 1/4 Sec. 10, T. 24 N., R. 24 E. marked N. 0° 3.46 Ch. 75 IKS.

Perpetuation Record

Monument and accessories established. Include brief description of area.

Tag on to this cor. from A.P. 3 on S. 0° E. 9.65 Ch.

At time of search:

1. Did you have the record description?

Yes _____ No

2. How was search area located?

Pacing, chaining, photos, maps, etc. Chaining

3. Man hours spent in search by hour

4. Do you think additional search might recover evidence? Yes No _____

5. Signature Leo Wilhoit

Certified corner restoration certificate prepared: Yes _____ No _____

Filed in county records at _____ Date _____ County Document No. _____

Identified on aerial photo No. _____ Which is filed at _____

1981
Index No. L-15
(Alphabetical - Numerical)

LAND CORNER RECORD
(RECTANGULAR SURVEYS)

RP-7 150-4 (Rev. 6/13/67)
GPO 802-127

T. 141 R. 29 5th Mer. N.F. Chippewa County Cass State Maine
C 7/4 Corner common to sections 15 and _____

EXISTING SURVEYS

Original Government Survey

Year surveyed _____
Original monument _____
(Wood post, stone, pile of stones, pipe, etc.)

Bearing Trees

Species _____
Diameter _____
Bearing _____
Distance _____

Original Evidence Found

Year of search _____ By _____
Monument found _____

Original Bearing Trees Found

Species _____
Diameter _____
Bearing _____
Distance _____

Subsequent Corner Restoration


Year surveyed 1918 By Harrington
Where filed or recorded _____
Monument I.P. 1" diam Brass Cap 10" above
(Original, concrete post, iron rod, etc.)
ground.

Evidence of Subsequent Corner Restoration Found

Year of search JUNE-1970 By L. Witthoft & R. Emory
1" I.P. with brass cap 3" above
ground marked.

214-S15
1918

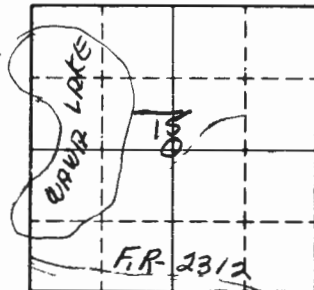
Bearing Trees, Reference Objects

Species	<u>J. Pine</u> 	<u>J. Pine</u>
Diameter	<u>8"</u>	<u>6"</u>
Bearing	<u>N68°30'E</u>	<u>S61°30'W</u>
Distance	<u>1661KS</u>	<u>531KS</u>

Bearing Trees, Reference Objects

Species	<u>J. Pine stump</u>
Diameter	_____
Bearing	<u>N68°30'E</u>
Distance	<u>1661KS</u>

Relation of Evidence to Record Features Along Section Lines



Sketch

O Corner F.S. Land

Section line to sections _____
 Object _____
 Record distance _____
 Measured distance _____

Other Evidence

Describe evidence of use and occupation such as roads, fences, clearings, timber cutting lines, plantations, etc.. Cite source of testimony if any. *Road bearing N+S, lies E 138 1/2 KS from Corner. Placed yellow F.S. tag on 6" birch marked N 90° N 35 1/2 KS C 1/4 Corner S-15' A birch 5" with 3 legs, bears S. 26° E from Corner. Placed yellow F.S. tag on same tree marked N. 36° W 10 1/2 KS. Found B.T had been cut by logger & left tree bay on ground by stump. Came to this corner by old logging road*

At time of search:

1. Did you have the record description?
 Yes No _____

2. How was search area located?

Pacing, chaining, photos, maps, etc. *Chaining & Compass & map*

3. Man hours spent in search *1/2 hr*

4. Do you think additional search might recover evidence? Yes No _____

The other B.T. maybe there

5. Signature */s/ Leo Wilthoefl*

Perpetuation Record

Monument and accessories established. Include brief description of area. _____
12/16/80 - W.N.O.
 Took 3 new BTS

18"	N. Pine	S. 15° W	130.26	C 1/4 S 15	B T
10"	J. Pine	N. 70° E	110.95	" "	" "
6"	W. Oak	N 40° E	17.73	" "	" "

Set 4" X 4" X 7' Red Top Wood Post 24' East of Corner with Fs 54-6

Certified corner restoration certificate ^{filed} prepared: *Gary Stevenson* No. _____

Filed in county records at *Cass* Date *12/31/81* County Document No. *260996*

Identified on aerial photo No. _____ Which is filed at _____

1981

Index No. L-16
(Alphabetical - Numerical)LAND CORNER RECORD
(RECTANGULAR SURVEYS)

R9-7150-4 (Rev. 6/13/67)

GPO 802-127

T. 141N R. 29W Mer. N.F. Chippewa County Cass State Maine
CE 1/16 5th Corner common to sections 15 and _____

EXISTING SURVEYS

Original Government Survey

Year surveyed _____

Original monument _____
(Wood post, stone, pile of stones, pipe, etc.)

Bearing Trees

Species _____
 Diameter _____
 Bearing _____
 Distance _____

Subsequent Corner Restoration

Year surveyed. 1918 By Harrington

Where filed or recorded _____

Monument I.P. 1" diam. 10" above ground
(Original, concrete post, iron rod, etc.)
with brass cap

Bearing Trees, Reference Objects

Species J. Pine _____ Spruce _____
 Diameter 9" _____ 7" _____
 Bearing N59°E _____ N31°W _____
 Distance 2061Ks _____ 3301Ks _____

Original Evidence Found

Year of search _____ By _____

Monument found _____

Original Bearing Trees Found

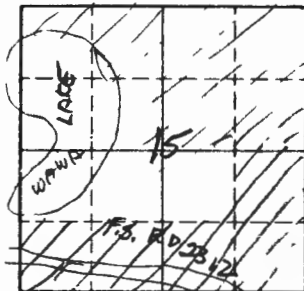
Species _____
 Diameter _____
 Bearing _____
 Distance _____

Evidence of Subsequent Corner Restoration Found

Year of search JUNE-1970 By L. Wilchrest & R. EmeryNo Cor. foundFound BT

135.86' _____
 Species J. Pine _____
 Diameter 16" _____
 Bearing N59°E _____
 Distance 2061Ks _____
APPROX

Bearing Trees, Reference Objects



Sketch

○ Corner ▨ F.S. Land

Relation of Evidence to Record Features Along Section Lines

L-16

Section line to sections _____
 Object _____
 Record distance _____
 Measured distance _____

Other Evidence

Describe evidence of use and occupation such as roads, fences, clearings, timber cutting lines, plantations, etc.. Cite source of testimony if any. Placed B.T tag on

the J. Pine marked for B.T. Corner is in shallow swamp. I did not find brass Cap.

At time of search:

1. Did you have the record description?

Yes No _____

2. How was search area located?

Pacing, chaining, photos, maps,

etc. Chaining + Compass

3. Man hours spent in search 1 HR

4. Do you think additional search might

recover evidence? Yes No _____

5. Signature K. Deo Wittcraft

Perpetuation Record

Monument and accessories established. Include brief description of area. _____

12/15/80 - W.N.O.

Took 3 new BTs

8" W. Oak - S74°W	47.89'	Scrubbed - CE 1/16	S15 BT
9" Elm N4°W	98.09'	" "	" "
11" Birch N22°E	105.61'	" "	" "

Certified corner restoration certificate prepared: filed

by Gary Stevenson No. _____


Filed in county records at Cass Date 11/31/81 County Document No. 260997

Identified on aerial photo No. _____ Which is filed at _____

T. 141 R. 29 Mer. N.F. Chippen County Cass State Miss.
AP5 Corner common to sections 15 and _____

EXISTING SURVEYS

Original Government Survey	Original Evidence Found								
Year surveyed _____	Year of search _____ By _____								
Original monument _____ <small>(Wood post, stone, pile of stones, pipe, etc.)</small>	Monument found _____								
Bearing Trees	Original Bearing Trees Found								
Species _____	Species _____								
Diameter _____	Diameter _____								
Bearing _____	Bearing _____								
Distance _____	Distance _____								
Subsequent Corner Restoration	Evidence of Subsequent Corner Restoration Found								
Year surveyed _____ By _____	Year of search <u>1969</u> By <u>L. Withers & R. Emery</u>								
Where filed or recorded _____	<u>I.P. With Brass cap 2" above</u>								
Monument _____ <small>(Original, concrete post, iron rod, etc.)</small>	<u>ground marked</u>								
	<table border="1" style="margin-left: auto; margin-right: auto;"> <tr> <td style="padding: 5px;">TR 1604</td> <td style="padding: 5px;">TR 1614</td> </tr> <tr> <td colspan="2" style="text-align: center; padding: 5px;"><u>AP5</u> <u>AP5</u></td> </tr> <tr> <td colspan="2" style="text-align: center; padding: 5px;">TR 1243</td> </tr> <tr> <td colspan="2" style="text-align: center; padding: 5px;">5.15</td> </tr> </table>	TR 1604	TR 1614	<u>AP5</u> <u>AP5</u>		TR 1243		5.15	
TR 1604	TR 1614								
<u>AP5</u> <u>AP5</u>									
TR 1243									
5.15									
Bearing Trees, Reference Objects									
Species _____	<u>None</u>								
Diameter _____									
Bearing _____									
Distance _____									



Sketch

○ Corner F.S. Land

Relation of Evidence to Record Features Along Section Lines

Section line to sections _____
 Object _____
 Record distance _____
 Measured distance _____

Other Evidence

Describe evidence of use and occupation such as roads, fences, clearings, timber cutting lines, plantations, etc.. Cite source of testimony if any. Road Running N. S. is 6 Ch E. of T. 5 S. R. with State F.S. Tag on it.

I placed a yellow F.S. Tag on 19" N. pine marked

N. 40' 15' 15"

At time of search:

1. Did you have the record description?

Yes _____ No

2. How was search area located?

Pacing, chaining, photos, maps,
 etc. Chain & Compass

3. Man hours spent in search _____

4. Do you think additional search might recover evidence? Yes _____ No

5. Signature Lee M. Wittcraft

Perpetuation Record

Monument and accessories established. Include brief description of area. _____

Certified corner restoration certificate prepared: Yes _____ No _____

Filed in county records at _____ Date _____ County Document No. _____

Identified on aerial photo No. _____ Which is filed at _____

Index No. L-17
(Alphabetical - Numerical)

LAND CORNER RECORD
(RECTANGULAR SURVEYS)

RD-7150-4 (Rev. 6/13/67)
GPO 802-127

T. 141 R. 29 7/4 Mer. N.F. 5th Chippewa County Cass State Maine
Corner common to sections 14 and 15

EXISTING SURVEYS

Original Government Survey

Year surveyed _____

Original monument _____
(Wood post, stone, pile of stones, pipe, etc.)

Bearing Trees

Species _____

Diameter _____

Bearing _____

Distance _____

Original Evidence Found

Year of search _____ By _____

Monument found _____

Original Bearing Trees Found

Species _____

Diameter _____

Bearing _____

Distance _____

Subsequent Corner Restoration

Year surveyed. 1918 By _____

Where filed or recorded _____

Monument I.P. With brass Cap Marked 10"
(Original, concrete post, iron rod, etc.)

Above ground 4
S-15-S-14
1918

Evidence of Subsequent Corner Restoration Found

Year of search 4-8-64 By L. Withough and
R. Emery

1" I.P. with brass Cap 10" above
ground marked good

S-15-S-14 Fd GLOMAN'S Hope
1918 Fd GLOBT as shown
below

Bearing Trees, Reference Objects

Species Cedar Juniper

Diameter 14" 4"

Bearing S30°E S87W

Distance 128LKS 54LKS

Bearing Trees, Reference Objects

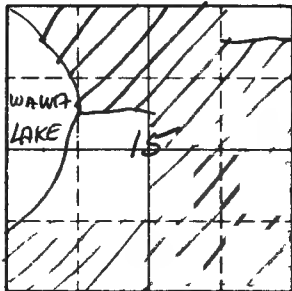
Cedar

20"

S30E

120LKS

84.48



Sketch

○ Corner ▨ F.S. Land

Section line to sections _____
 Object _____
 Record distance _____
 Measured distance _____

Other Evidence

Describe evidence of use and occupation such as roads, fences, clearings, timber cutting lines, plantations, etc.. Cite source of testimony if any. Approx 3 Ch. E to west shore line of Cedar Lake, through birch, Ash, and Cedar lowland

Placed F.S. tag on 6" Cedar on N. side Marked N56' W. 81KS. Survey line to F.S. standards Run north from Corner.

At time of search:

1. Did you have the record description?
 Yes X No _____

2. How was search area located?

Pacing, chaining, photos, maps,

etc. Chaining + Compass

3. Man hours spent in search _____

4. Do you think additional search might recover evidence? Yes X No _____

The Tamarack B.T. maybe here

5. Signature _____

Perpetuation Record

Monument and accessories established. Include brief description of area. _____

9/18/80 - W.N.O.
Took 3 new B.T.S.
 Cedar 8" S86°W 11.12 Scribed 1/4 9 15 BT.
 Cedar 8" N58°W 18.11 " " " "
 Cedar 10" N-78°E 16.88 " " 14 BT
Steel Post with F.S. signs 4.0' North

Certified corner restoration certificate prepared: fld

Yes ✓ Gary Stevenson No _____

Filed in county records at Cass

Date 12/3/81

County Document No. 260998

Identified on aerial photo No. _____

Which is filed at _____

Index No. L-18, 19
(Alphabetical - Numerical)

Book 4
P 9 4

LAND CORNER RECORD
(RECTANGULAR SURVEYS)

RD-7150-4 (Rev. 6/13/67)
GPO 502-127

T. 141 R. 29 Mer. N.F. _____ County Cass State _____
Special Meander Corner common to sections _____ and 14

EXISTING SURVEYS

Original Government Survey

Year surveyed _____
Original monument _____
(Wood post, stone, pile of stones, pipe, etc.)

Bearing Trees

Species _____
Diameter _____
Bearing _____
Distance _____

Subsequent Corner Restoration

Year surveyed _____ By _____
Where filed or recorded _____
Monument _____
(Original, concrete post, iron rod, etc.)

Bearing Trees, Reference Objects

Species _____
Diameter _____
Bearing _____
Distance _____

Original Evidence Found

Year of search _____ By _____
Monument found _____

Original Bearing Trees Found

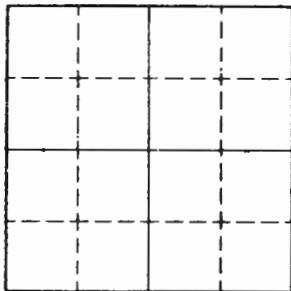
Species _____
Diameter _____
Bearing _____
Distance _____

Evidence of Subsequent Corner Restoration Found

Year of search 12/11/85 By CK, GB, JA
Ed. no evidence of iron. Corner
falls in Cedar Lake.
Ed. possible poplar BT at S85°E 385'
No scar vis. on poplar stub.

Bearing Trees, Reference Objects

Species _____
Diameter _____
Bearing _____
Distance _____



Sketch

Corner F.S. Land

Relation of Evidence to Record Features Along Section Lines

Section line to sections _____

Object _____

Record distance _____

Measured distance _____

Other Evidence

Describe evidence of use and occupation such as roads, fences, clearings, timber cutting lines, plantations, etc.. Cite source of testimony if any. _____

At time of search:

1. Did you have the record description?

Yes _____ No _____

2. How was search area located?

Pacing, chaining, photos, maps, etc. _____

3. Man hours spent in search _____

4. Do you think additional search might

recover evidence? Yes _____ No _____

5. Signature _____

Perpetuation Record

Monument and accessories established. Include brief description of area. _____

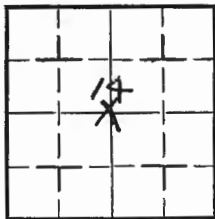
Certified corner restoration certificate prepared: Yes _____ No _____

Filed in county records at _____ Date _____ County Document No. _____

Identified on aerial photo No. _____ Which is filed at _____

1. T 141 R 29 No. 1-19 Cor. 14 Mer. _____ State _____ N. F. Chippewa Dist. Walker

2. Corner Status



3. Original Description _____ Vol. _____ Page _____ Where Recorded _____

4. Description of Corners:

5. Investigation Notes:

Brass Cap H. L. O. 12" above ground.
No B.T. noticed

7. Photo Identification

Photo No. _____

Ident. By: _____

8. Plane Coordinate Position Data

State _____ Zone _____

X _____

Y _____

Estab. By _____

Field Book No. _____

Where Filed _____

9. Evaluation

Authentic _____

Needs Verif. _____ Monument _____

Re-estab. _____ Survey _____

Land Status _____

6. Signed J.P. Cyr Title H.N.A. Date 1-22-62

PERPETUATION RECORD

10. Monument:

11. Accessories

Field Book _____ Page _____

12. Set By _____ Title _____

License _____ Agency _____ Date _____

13. Recorded By _____ Volume _____ Page _____
(Agency)

(Date) _____ (City) _____ (County) _____ (State) _____

14. Remarks:

Index No. L-19
(Alphabetical - Numerical)

Book 3
pg. 79

LAND CORNER RECORD
(RECTANGULAR SURVEYS)

RR-7150-4 (Rev. 6/13/67)
GPO 802-127

T. 141 R. 29 Mer. N.F. _____ County Cass State _____
Center Quarter Corner common to sections _____ and 14

EXISTING SURVEYS

Original Government Survey

Year surveyed 1918 GLO
Original monument _____
(Wood post, stone, pile of stones, pipe, etc.)

Bearing Trees

Species _____
Diameter _____
Bearing _____
Distance _____

Subsequent Corner Restoration

Year surveyed _____ By _____
Where filed or recorded _____
Monument _____
(Original, concrete post, iron rod, etc.)

Bearing Trees, Reference Objects

Species _____
Diameter _____
Bearing _____
Distance _____

Original Evidence Found

Year of search _____ By _____
Monument found _____

Original Bearing Trees Found


Species _____
Diameter _____
Bearing _____
Distance _____

Evidence of Subsequent Corner Restoration Found

Year of search 12/11/85 By CK, JA, GB
Fd. iron pipe with brass cap set 12"
above grd.
Fd. evidence of both BT'S recorded in 1918
Mkd. Two New BT'S.
See Field Book

Bearing Trees, Reference Objects

Species _____
Diameter _____
Bearing _____
Distance _____



Sketch

○ Corner ▨ F.S. Land

Relation of Evidence to Record Features Along Section Lines

Section line to sections _____
 Object _____
 Record distance _____
 Measured distance _____

Other Evidence

Describe evidence of use and occupation such as roads, fences, clearings, timber cutting lines, plantations, etc.. Cite source of testimony if any. _____

At time of search:

1. Did you have the record description?

Yes _____ No _____

2. How was search area located?

Pacing, chaining, photos, maps, etc. _____

3. Man hours spent in search _____

4. Do you think additional search might

recover evidence? Yes _____ No _____

5. Signature _____

Perpetuation Record

Monument and accessories established. Include brief description of area. _____

Certified corner restoration certificate prepared: Yes _____ No _____

Filed in county records at _____ Date _____ County Document No. _____

Identified on aerial photo No. _____ Which is filed at _____

Index No. L-19,20
(Alphabetical - Numerical)

*Book 4
 pg 3*

LAND CORNER RECORD
(RECTANGULAR SURVEYS)

RD-7150-4 (Rev. 6/13/67)
 GPO 802-127

T. 141 R. 29 Mer. N.F. _____ County Cass State _____
Angle Pt. 1+3 Corner common to sections _____ and _____
Tr 1361, 1494

EXISTING SURVEYS

Original Government Survey

Year surveyed GLO - 1918
 Original monument _____
(Wood post, stone, pile of stones, pipe, etc.)

Bearing Trees

Species _____
 Diameter _____
 Bearing _____
 Distance _____

Subsequent Corner Restoration

Year surveyed _____ By _____
 Where filed or recorded _____
 Monument _____
(Original, concrete post, iron rod, etc.)

Bearing Trees, Reference Objects

Species _____
 Diameter _____
 Bearing _____
 Distance _____

Original Evidence Found

Year of search _____ By _____
 Monument found _____

Original Bearing Trees Found

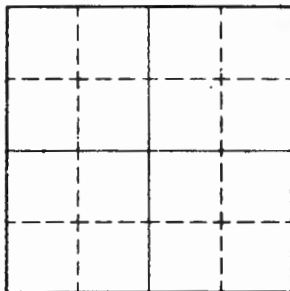
Species _____
 Diameter _____
 Bearing _____
 Distance _____

Evidence of Subsequent Corner Restoration Found

Year of search 12/11/85 By CK, GB, JA
Fd. iron pipe with brass cap set 10"
above grd.
Mkd 3 BT'S:
see Field Book

Bearing Trees, Reference Objects

Species _____
 Diameter _____
 Bearing _____
 Distance _____



Sketch

○ Corner ▨ F.S. Land

Relation of Evidence to Record Features Along Section Lines

Section line to sections _____

Object _____

Record distance _____

Measured distance _____

Other Evidence

Describe evidence of use and occupation such as roads, fences, clearings, timber cutting lines, plantations, etc.. Cite source of testimony if any. _____

At time of search:

1. Did you have the record description?
Yes _____ No _____

2. How was search area located?
Pacing, chaining, photos, maps,
etc. _____

3. Man hours spent in search _____

4. Do you think additional search might
recover evidence? Yes _____ No _____

5. Signature _____

Perpetuation Record

Monument and accessories established. Include brief description of area. _____

Certified corner restoration certificate prepared: Yes _____ No _____

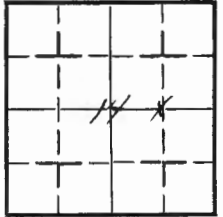
Filed in county records at _____ Date _____ County Document No. _____

Identified on aerial photo No. _____ Which is filed at _____

BOOK 4 LAND CORNER RECORD
(Rectangular)

1. T. 141 R. 29 No. L-20 Cor. 32 Mer. State N. F. Chippewa Dist. Walker

2. Corner Status



3. Original Description _____ Vol. _____ Page _____ Where Recorded _____

4. Description of Corners:

7. Photo Identification
Photo No. _____
Ident. By: _____

5. Investigation Notes:
*Brass Cap H. S. O. 12" above ground.
No B. T. noticed.*

8. Plane Coordinate Position Data
State _____ Zone _____
X _____
Y _____
Etab. By _____
Field Book No. _____
Where Filed _____

9. Evaluation
Authentic _____
Needs Verif. _____ Monument _____
Re-estab. _____ Survey _____
Land Status _____

6. Signed C. J. Esp Title H. S. O. Date 1-22-62

PERPETUATION RECORD

10. Monument:

11. Accessories

Field Book _____ Page _____

12. Set By _____ Title _____

License _____ Agency _____ Date _____

13. Recorded By _____ Volume _____ Page _____
(Agency)

(Date) _____ (City) _____ (County) _____ (State) _____

14. Remarks:

Index No. L-20
(Alphabetical - Numerical)Field Bk. 4
P 92LAND CORNER RECORD
(RECTANGULAR SURVEYS)R9-7150-4 (Rev. 6/13/67)
GPO 502-127T. 141 R. 29 Mer. N.F. _____ County Cass State _____
Center-East 1/16 Corner common to sections _____ and 14

EXISTING SURVEYS

Original Government Survey

Year surveyed 1918-610
Original monument _____
(Wood post, stone, pile of stones, pipe, etc.)

Bearing Trees

Species _____
Diameter _____
Bearing _____
Distance _____

Subsequent Corner Restoration

Year surveyed _____ By _____
Where filed or recorded _____
Monument _____
(Original, concrete post, iron rod, etc.)

Bearing Trees, Reference Objects

Species _____
Diameter _____
Bearing _____
Distance _____

Original Evidence Found

Year of search _____ By _____
Monument found _____

Original Bearing Trees Found

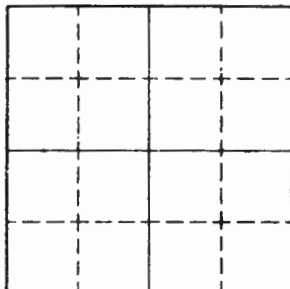
Species _____
Diameter _____
Bearing _____
Distance _____

Evidence of Subsequent Corner Restoration Found

Year of search 12/3/85 By CK-GB
Fd. iron pipe w. th brass cap set
4" above ice in alder swamp. ± 2"
water below ice.
Fd. remains of 1 BT recorded in 1918.
Mkd. 3 new BT'S - See Field Book

Bearing Trees, Reference Objects

Species _____
Diameter _____
Bearing _____
Distance _____



Sketch

Corner F.S. Land

Relation of Evidence to Record Features Along Section Lines

Section line to sections _____
Object _____
Record distance _____
Measured distance _____

Other Evidence

Describe evidence of use and occupation such as roads, fences, clearings, timber cutting lines, plantations, etc.. Cite source of testimony if any. _____

At time of search:

1. Did you have the record description?

Yes _____ No _____

2. How was search area located?

Pacing, chaining, photos, maps,
etc. _____

3. Man hours spent in search _____

4. Do you think additional search might
recover evidence? Yes _____ No _____

5. Signature _____

Perpetuation Record

Monument and accessories established. Include brief description of area. _____

Certified corner restoration certificate prepared: Yes _____ No _____

Filed in county records at _____ Date _____ County Document No. _____

Identified on aerial photo No. _____ Which is filed at _____

Index No. L-24BOOK 3
Pg. 6LAND CORNER RECORD
(RECTANGULAR SURVEYS)

R9-7160-4 (Rev. 6/13/67)

GPO 802-127

T. 141 R. 29 Mer. N.F. _____ County Cass State _____
Quarter Corner common to sections _____, 14 and 13

EXISTING SURVEYS

Original Government Survey

Year surveyed 1918-GKOOriginal monument _____
(Wood post, stone, pile of stones, pipe, etc.)

Bearing Trees

Species _____
Diameter _____
Bearing _____
Distance _____

Subsequent Corner Restoration

Year surveyed _____ By _____

Where filed or recorded _____

Monument _____
(Original, concrete post, iron rod, etc.)

Bearing Trees, Reference Objects

Species _____
Diameter _____
Bearing _____
Distance _____

Original Evidence Found

Year of search _____ By _____

Monument found _____

Original Bearing Trees Found

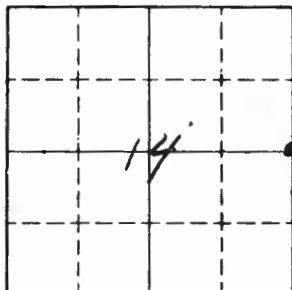
Species _____
Diameter _____
Bearing _____
Distance _____

Evidence of Subsequent Corner Restoration Found

Year of search 12/3/85 By CK-GBFd. iron pipe with brass cap set 8" above ground.Fd. remains of both BT's recorded in 1918.Mkd. 2 new BT'sSee Field Book

Bearing Trees, Reference Objects

Species _____
Diameter _____
Bearing _____
Distance _____



Sketch

○ Corner ▨ F.S. Land

Relation of Evidence to Record Features Along Section Lines

Section line to sections _____
 Object _____
 Record distance _____
 Measured distance _____

Other Evidence

Describe evidence of use and occupation such as roads, fences, clearings, timber cutting lines, plantations, etc.. Cite source of testimony if any. _____

At time of search:

1. Did you have the record description?

Yes _____ No _____

2. How was search area located?

Pacing, chaining, photos, maps, etc. _____

3. Man hours spent in search _____

4. Do you think additional search might recover evidence? Yes _____ No _____

5. Signature _____

Perpetuation Record

Monument and accessories established. Include brief description of area. _____

Certified corner restoration certificate prepared: Yes _____ No _____

Filed in county records at _____ Date _____ County Document No. _____

Identified on aerial photo No. _____ Which is filed at _____

Index No. L-22
(Alphabetical - Numerical)

Book 3
P 917

LAND CORNER RECORD
(RECTANGULAR SURVEYS)

RD-7 150-4 (Rev. 6/13/67)
GPO 602-127

T. 141 R. 29 Mer. N.F. _____ County Cass State _____
Center West '16 Corner common to sections _____ and 13

EXISTING SURVEYS

Original Government Survey

Year surveyed 1918 GLO

Original monument _____
(Wood post, stone, pile of stones, pipe, etc.)

Bearing Trees

Species _____

Diameter _____

Bearing _____

Distance _____

Original Evidence Found

Year of search _____ By _____

Monument found _____

Original Bearing Trees Found

Species _____

Diameter _____

Bearing _____

Distance _____

Subsequent Corner Restoration

Year surveyed _____ By _____

Where filed or recorded _____

Monument _____
(Original, concrete post, iron rod, etc.)

Evidence of Subsequent Corner Restoration Found

Year of search 12/5/85 By CK, JA, GB

Fd. iron pipe with brass cap ~~set~~ laying
down in marsh. Straighten monu. end reset
B.C. 6" above ice. Fd. remains of 1 BT recorded
in 1918. Mkn. 3 New BTS
See Field Book

Bearing Trees, Reference Objects

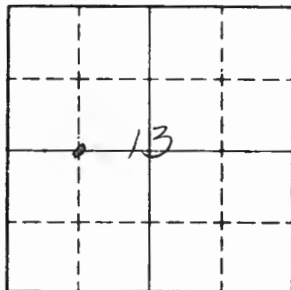
Species _____

Diameter _____

Bearing _____

Distance _____

Bearing Trees, Reference Objects



Sketch

○ Corner ▨ F.S. Land

Relation of Evidence to Record Features Along Section Lines

Section line to sections _____
 Object _____
 Record distance _____
 Measured distance _____

Other Evidence

Describe evidence of use and occupation such as roads, fences, clearings, timber cutting lines, plantations, etc.. Cite source of testimony if any. _____

At time of search:

1. Did you have the record description?

Yes _____ No _____

2. How was search area located?

Pacing, chaining, photos, maps,
 etc. _____

3. Man hours spent in search _____

4. Do you think additional search might

recover evidence? Yes _____ No _____

5. Signature _____

Perpetuation Record

Monument and accessories established. Include brief description of area. _____

Certified corner restoration certificate prepared: Yes _____ No _____

Filed in county records at _____ Date _____ County Document No. _____

Identified on aerial photo No. _____ Which is filed at _____

Index No. L-23
(Alphabetical - Numerical)

Book 3
pg. 15

LAND CORNER RECORD
(RECTANGULAR SURVEYS)

RD-7150-4 (Rev. 6/13/67)
GPO 802-127

T. 141 R. 29 Mer. N.F. _____ County Cass State _____
Center 1/4 Corner common to sections _____ and 13

EXISTING SURVEYS

Original Government Survey

Year surveyed 1918 GLD
Original monument _____
(Wood post, stone, pile of stones, pipe, etc.)

Bearing Trees

Species _____
Diameter _____
Bearing _____
Distance _____

Subsequent Corner Restoration

Year surveyed _____ By _____
Where filed or recorded _____
Monument _____
(Original, concrete post, iron rod, etc.)

Bearing Trees, Reference Objects

Species _____
Diameter _____
Bearing _____
Distance _____

Original Evidence Found

Year of search _____ By _____
Monument found _____

Original Bearing Trees Found

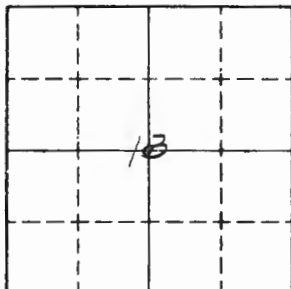
Species _____
Diameter _____
Bearing _____
Distance _____

Evidence of Subsequent Corner Restoration Found

Year of search 12/5/85 By CK, JA, GB
Fd. iron pipe with brass cap set 5"
above grd.
Fd. 1 BT recorded in 1918
Mkd. 2 new BT's
See Field Book

Bearing Trees, Reference Objects

Species _____
Diameter _____
Bearing _____
Distance _____



Sketch

○ Corner ▨ F.S. Land

Relation of Evidence to Record Features Along Section Lines

Section line to sections _____
 Object _____
 Record distance _____
 Measured distance _____

Other Evidence

Describe evidence of use and occupation such as roads, fences, clearings, timber cutting lines, plantations, etc.. Cite source of testimony if any. _____

At time of search:

1. Did you have the record description?

Yes _____ No _____

2. How was search area located?

Pacing, chaining, photos, maps, etc. _____

3. Man hours spent in search _____

4. Do you think additional search might recover evidence? Yes _____ No _____

5. Signature _____

Perpetuation Record

Monument and accessories established. Include brief description of area. _____

Certified corner restoration certificate prepared: Yes _____ No _____

Filed in county records at _____ Date _____ County Document No. _____

Identified on aerial photo No. _____ Which is filed at _____

Index No. L-24
(Alphabetical - Numerical)

BOOK # 3
PAGE # 16

LAND CORNER RECORD
(RECTANGULAR SURVEYS)

R9-7150-4 (Rev. 6/13/67)
GPO 806-924

T. 141 R. 29
C.R. 1/16

5th Mer. N.F. Chippewa County Cass
13

State MN.
and _____

Corner common to sections _____

EXISTING SURVEYS

Original Government Survey

Year surveyed _____
Original monument _____
(Wood post, stone, pile of stones, pipe, etc.)

Bearing Trees

Species _____
Diameter _____
Bearing _____
Distance _____

Subsequent Corner Restoration

Year surveyed _____ By _____
Where filed or recorded _____
Monument _____
(Original, concrete post, iron rod, etc.)

Bearing Trees, Reference Objects

Species _____
Diameter _____
Bearing _____
Distance _____

Original Evidence Found

Year of search 4-16-74 By Emery - Krump
Monument found Gh. Cr. Brass cap on 1" I.P.
6" above ground

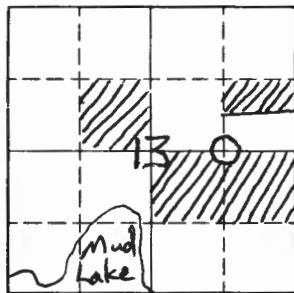
Original Bearing Trees Found

Species _____
Diameter _____
Bearing _____
Distance _____

Evidence of Subsequent Corner Restoration Found

Year of search _____ By _____

Bearing Trees, Reference Objects



Sketch

○ Corner ▨ F.S. Land

Section line to sections _____
 Object _____
 Record distance _____
 Measured distance _____

Other Evidence

Describe evidence of use and occupation such as roads, fences, clearings, timber cutting lines, plantations, etc. Cite source of testimony if any.

Put F.S. tag on 10" white pine, N45°E, 1 ft.
 Put F.S. tag on 15" white pine, S45°W, 6.5 ft.

G.I.O. Brass cap 6" above ground

At time of search:

1. Did you have the record description?

Yes No _____

2. How was search area located?

Pacing, chaining, photos, maps,
 etc. chaining & compass

3. Man hours spent in search 1 1/2 hrs.4. Do you think additional search might recover evidence? Yes No

Put 2 F.S. tags on W. Pines

5. Signature D. J. Young

Perpetuation Record

Monument and accessories established. Include brief description of area. _____

Certified corner restoration certificate prepared: Yes _____ No _____

Filed in county records at _____ Date _____ County Document No. _____

Identified on aerial photo No. _____ Which is filed at _____

Index No. L-25 Book 7
(Alphabetical - Numerical) P 9 46

LAND CORNER RECORD
(RECTANGULAR SURVEYS)

RD-7150-4 (Rev. 6/15/67)
GPO 502-127

T. 141 R. 29 Mer. N.F. _____ County Cass State _____
Quarter Corner common to sections _____ 13 and 18

EXISTING SURVEYS

Original Government Survey

Year surveyed _____
Original monument _____
(Wood post, stone, pile of stones, pipe, etc.)

Bearing Trees

Species _____
Diameter _____
Bearing _____
Distance _____

Original Evidence Found

Year of search _____ By _____
Monument found _____

Original Bearing Trees Found

Species _____
Diameter _____
Bearing _____
Distance _____

Subsequent Corner Restoration

Year surveyed _____ By _____
Where filed or recorded _____
Monument _____
(Original, concrete post, iron rod, etc.)

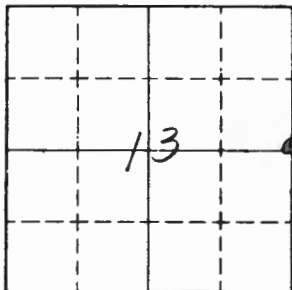
Evidence of Subsequent Corner Restoration Found

Year of search 11/27/95 By CK, GB
Fd. iron pipe with brass cap in bog-push
Fd. 2" I.P. 12" high leaning along side.
Fd 1 BT recorded in 1918
Mkd 2 new BT'S.
See Field Book

Bearing Trees, Reference Objects

Species _____
Diameter _____
Bearing _____
Distance _____

Bearing Trees, Reference Objects



Sketch

○ Corner ▨ F.S. Land

Relation of Evidence to Record Features Along Section Lines

Section line to sections _____
 Object _____
 Record distance _____
 Measured distance _____

Other Evidence

Describe evidence of use and occupation such as roads, fences, clearings, timber cutting lines, plantations, etc.. Cite source of testimony if any. _____

At time of search:

1. Did you have the record description?

Yes _____ No _____

2. How was search area located?

Pacing, chaining, photos, maps, etc. _____

3. Man hours spent in search _____

4. Do you think additional search might recover evidence? Yes _____ No _____

5. Signature _____

Perpetuation Record

Monument and accessories established. Include brief description of area. _____

Certified corner restoration certificate prepared: Yes _____ No _____

Filed in county records at _____ Date _____ County Document No. _____

Identified on aerial photo No. _____ Which is filed at _____

Index No. L-25
(Alphabetical - Numerical)BOOK # 7
PAGE # 46LAND CORNER RECORD
(RECTANGULAR SURVEYS)

R9-7150-4 (Rev. 6/13/67)

GPO 806-924

T. 141 R. 29
1/45th

Mer. N.F.

Chippewa County CassState Minn.Corner common to sections 13, 18

and _____

EXISTING SURVEYS

Original Government Survey

Year surveyed _____

Original monument _____
(Wood post, stone, pile of stones, pipe, etc.)

Bearing Trees

Species _____

Diameter _____

Bearing _____

Distance _____

Original Evidence Found

Year of search 4-15-74 By Emery - Krump
Monument found 2" galvanized pipe 12" above
ground

Original Bearing Trees Found

Species _____

Diameter _____

Bearing _____

Distance _____

Subsequent Corner Restoration

Year surveyed _____ By _____

Where filed or recorded _____

Monument _____
(Original, concrete post, brass rod, etc.)

Bearing Trees, Reference Objects

Species _____

Diameter _____

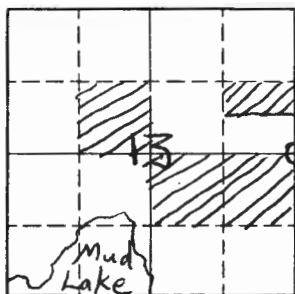
Bearing _____

Distance _____

Evidence of Subsequent Corner Restoration Found

Year of search _____ By _____

Bearing Trees, Reference Objects



Sketch

○ Corner ▨ F.S. Land

Section line to sections _____
 Object _____
 Record distance _____
 Measured distance _____

Other Evidence

Describe evidence of use and occupation such as roads, fences, clearings, timber cutting lines, plantations, etc. Cite source of testimony if any.

Put F.S. tag on 6" birch, S 18° E, 46 ft.

Corner in center of old road in N.E. corner of the bog.

At time of search:

1. Did you have the record description?

Yes _____ No

2. How was search area located?

Pacing, chaining, photos, maps,
 etc. chaining a Compass

3. Man hours spent in search 1/2 hr.4. Do you think additional search might recover evidence? Yes No

F.S. tag 6" birch

5. Signature D. K. Kasper

Perpetuation Record

Monument and accessories established. Include brief description of area. _____

Certified corner restoration certificate prepared: Yes _____ No _____

Filed in county records at _____ Date _____ County Document No. _____

Identified on aerial photo No. _____ Which is filed at _____

Index No. LM-1 u
(Alphabetical - Numerical)

LAND CORNER RECORD
(RECTANGULAR SURVEYS)

R9-7150-4 (Rev. 6/13/67)
GPO 802-127

T. 141 R. 29 5th Mer. N.F. Chippewa County Cass State MN
Corner common to sections 13, 18, and _____

EXISTING SURVEYS

Original Government Survey

Year surveyed _____
Original monument _____
(Wood post, stone, pile of stones, pipe, etc.)

Bearing Trees

Species _____
Diameter _____
Bearing _____
Distance _____

Subsequent Corner Restoration

Year surveyed _____ By _____
Where filed or recorded _____
Monument _____
(Original, concrete post, iron rod, etc.)

Bearing Trees, Reference Objects

Species _____
Diameter _____
Bearing _____
Distance _____

Original Evidence Found

Year of search _____ By _____
Monument found _____

Original Bearing Trees Found

Species _____
Diameter _____
Bearing _____
Distance _____

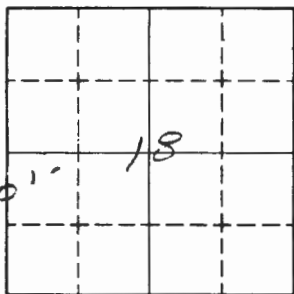
Evidence of Subsequent Corner Restoration Found

Year of search 1975 By A. Wells, J. Grandy
None Found

Bearing Trees, Reference Objects

Species _____
Diameter _____
Bearing _____
Distance _____

1.33



Sketch

O Corner F.S. Land

Relation of Evidence to Record Features Along Section Lines

Section line to sections _____

Object _____

Record distance _____

Measured distance _____

Other Evidence

Describe evidence of use and occupation such as roads, fences, clearings, timber cutting lines, plantations, etc.. Cite source of testimony if any. _____

At time of search:

1. Did you have the record description?
Yes No _____

2. How was search area located?
Pacing, chaining, photos, maps,
etc. Pacing
used metal detector

3. Man hours spent in search 1 hr

4. Do you think additional search might
recover evidence? Yes _____ No

5. Signature [Signature]

Perpetuation Record

Monument and accessories established. Include brief description of area. _____

Certified corner restoration certificate prepared: Yes _____ No _____

Filed in county records at _____ Date _____ County Document No. _____

Identified on aerial photo No. _____ Which is filed at _____

T. 141 R. 29 Mer. N.F. 5 CHIPPEWA County CASS State MINN
AP#4 Corner common to sections _____ end 18

EXISTING SURVEYS

Original Government Survey

Year surveyed _____
 Original monument _____
(Wood post, stone, pile of stones, post, etc.)

Bearing Trees

Species _____
 Diameter _____
 Bearing _____
 Distance _____

Original Evidence Found

Year of search _____ By _____
 Monument found _____

Original Bearing Trees Found

Species _____
 Diameter _____
 Bearing _____
 Distance _____

Subsequent Corner Restoration

Year surveyed 1918 By GLO RESURVEY
 Where filed or recorded ST. PAUL CAPITOL
 Monument 1" X 3/8" IRON POST WITH BRASS CAP
(Original, concrete post, iron rod, etc.)
mkd
111.5' SW OF SMC

Evidence of Subsequent Corner Restoration Found

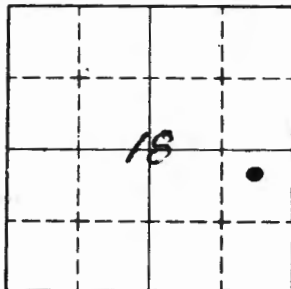
Year of search 7-2-81 By CK GB
Fd. 8" ABOVE GROUND

Bearing Trees, Reference Objects

Species	<u>W.OAK</u>	<u>W.OAK</u>
Diameter	<u>14</u>	<u>16</u>
Bearing	<u>S80W</u>	<u>N43W</u>
Distance	<u>106 LKS.</u>	<u>73 LKS.</u>
	<u>70.0'</u>	<u>48.2'</u>

Bearing Trees, Reference Objects

Species	<u>W.OAK</u>	<u>W.OAK</u>
Diameter	<u>15</u>	<u>16</u>
Bearing	<u>S80W</u>	<u>N43W</u>
Distance	<u>70.0'</u>	<u>48.2'</u>



Sketch

○ Corner ▨ F.S. Land

Relation of Evidence to Record Features Along Section Lines

Section line to sections _____
 Object _____
 Record distance _____
 Measured distance _____

Other Evidence

Describe evidence of use and occupation such as roads, fences, clearings, timber cutting lines, plantations, etc.. Cite source of testimony if any. _____

At time of search:

1. Did you have the record description?

Yes No _____

2. How was search area located?

Pacing, chaining, photos, maps,
 etc. _____

3. Man hours spent in search 1 HR.

4. Do you think additional search might

recover evidence? Yes _____ No _____

5. Signature Chris R. Korman

Perpetuation Record

Monument and accessories established. Include brief description of area. _____

8' STEEL POST SET DUE WEST 2.3' w/ 54-9
IN LOWLAND DRAW-RIDGE TO EAST AND SW

Certified corner restoration certificate prepared: Yes _____ No _____

Filed in county records at _____ Date _____ County Document No. _____

Identified on aerial photo No. _____ Which is filed at _____

Index No. L-M 5
(Alphabetical - Numerical)

LAND CORNER RECORD
(RECTANGULAR SURVEYS)

R9-7150-4 (Rev. 5/13/67)
 GPO 802-127

T. 141 R. 29 5th Mer. N.F. Chippewa County Cass State Minnesota
Meander Corner common to sections 17 and 18

EXISTING SURVEYS

Original Government Survey

Year surveyed 1918
 Original monument 1x36" 11P. w/ brass cap
(Wood post, stone, pile of stones, pipe, etc.)

Bearing Trees

Species N. Pine Poplar
 Diameter 30" 8"
 Bearing N35E N62-15W
 Distance 8 LKS 74 LKS

Subsequent Corner Restoration

Year surveyed _____ By _____
 Where filed or recorded _____
 Monument _____
(Original, concrete post, iron rod, etc.)

Bearing Trees, Reference Objects

Species _____
 Diameter _____
 Bearing _____
 Distance _____

Original Evidence Found

Year of search _____ By _____
 Monument found _____

Original Bearing Trees Found

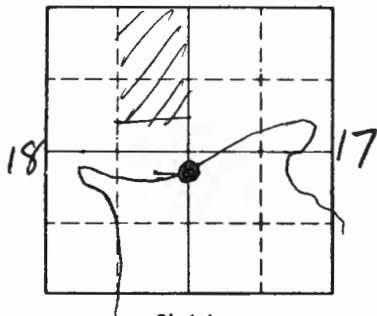
Species _____
 Diameter _____
 Bearing _____
 Distance _____

Evidence of Subsequent Corner Restoration Found

Year of search 1981 By USFS CR-GB
Find 610 iron cap in place - also pine BT
now 25" N35E 5.3' scribe visible

Bearing Trees, Reference Objects

Species _____
 Diameter _____
 Bearing _____
 Distance _____



Sketch

○ Corner ▨ F.S. Land

At time of search:

1. Did you have the record description?

Yes No

2. How was search area located?

Pacing, chaining, photos, maps, etc.

3. Man hours spent in search _____

4. Do you think additional search might recover evidence? Yes No

5. Signature Tony L. Fran DSC

Section line to sections _____
 Object _____
 Record distance _____
 Measured distance _____

Other Evidence

Describe evidence of use and occupation such as roads, fences, clearings, timber cutting lines, plantations, etc.. Cite source of testimony if any. _____

BK 1 P. 62 Perpetuation Record BK 6 P. 10
 Monument and accessories established. Include brief description of area.
 1988 - Levdacker - Stevenson & Assoc. May. 88 - KM, RR, KM
 Find brass cap monument - traverse sta 1294
 @ 30/1988 Km KF GLO monument up 8" w/ rock ring around it.
 1918 GLO BT Now 27" N. line N35E 50.92 Surber visible
 9" Red Oak N10W 32.32' "MC 518 BT"
 13" Spruce N40W 75.49' "MC 518 BT"
 Gas pipe 1 1/4" N5W 62.41'
 & sign post w. 310'

Certified corner restoration certificate prepared: Yes No

Filed in county records at Walker Date 1-25-88 County Document No. 310036

Identified on aerial photo No. _____ Which is filed at _____

THINKIN
 518/517
 MC
 1918

T. 141 N. R. 29 W. Mer. N.F. Chip. County Cass State MN.
MC. (North shore of Pine Lake) common to sections 17 18

EXISTING SURVEYS

Original Government Survey

Year surveyed _____

Original monument _____
(Wood post, stone, pile of stones, pipe, etc.)

Bearing Trees

Species _____

Diameter _____

Bearing _____

Distance _____

Original Evidence Found

Year of search _____ By _____

Monument found _____

Original Bearing Trees Found

Species _____

Diameter _____

Bearing _____

Distance _____

Subsequent Corner Restoration

Year surveyed 1918 By GLOWhere filed or recorded St. PaulMonument 1" x 36" I.P. with B.C.
(Original, concrete post, iron rod, etc.)

Evidence of Subsequent Corner Restoration Found

Year of search 6/29/81 By BRAMAFd. I.P. with B.C. 6" above grd. andset in place. Rock mound around iron.Fd. R. Pine BT, 25" with scribe visible.Must have been a 20° in 1918 Scribehas weather abrasion. See other evidence

Bearing Trees, Reference Objects

Species N. Pine PoplarDiameter 30" (Missed called) 8"Bearing N35°E N62°WDistance 8 kts. 79 kts.5.3'52.1'

Bearing Trees, Reference Objects


R. Pine _____

25" _____N35°E _____5.3' _____

Relation of Evidence to Record Features Along Section Lines

Section line to sections _____
 Object _____
 Record distance _____
 Measured distance _____

18



17

Sketch

○ Corner ▨ F.S. Land

Other Evidence

Describe evidence of use and occupation such as roads, fences, clearings, timber cutting lines, plantations, etc.. Cite source of testimony if any.

Fd. county iron ⁽¹⁹²⁾ 4x48" approx. 10.0 NNW of
 GLO iron. GLO makes no mention of iron.

At time of search:

1. Did you have the record description?

Yes No _____

2. How was search area located?

Pacing chaining photos maps
 etc. _____

3. Man hours spent in search 30 min

4. Do you think additional search might recover evidence? Yes _____ No

5. Signature Gary Brame

Perpetuation Record

Monument and accessories established. Include brief description of area.

Tag R. Pine
Placed wood stake along side GLO iron with
ribbon.
Ribbon placed on county iron.

Certified corner restoration certificate prepared: Yes _____ No _____

Filed in county records at _____ Date _____ County Document No. _____

Identified on aerial photo No. _____ Which is filed at _____

1981

Index No. LM-13
(Alphabetical - Numerical)

LAND CORNER RECORD
(RECTANGULAR SURVEYS)

RD-7150-4 (Rev. 6/13/67)
GPO 802-127

T. 141 N R. 29W 5th Mer. N.F. Chippewa County Cass State Maine
MC Corner common to sections 15 16 and _____

EXISTING SURVEYS

Original Government Survey

Year surveyed _____

Original monument _____
(Wood post, stone, pile of stones, pipe, etc.)

Bearing Trees

Species _____

Diameter _____

Bearing _____

Distance _____

Original Evidence Found

Year of search _____ By _____

Monument found _____

Original Bearing Trees Found

Species _____

Diameter _____

Bearing _____

Distance _____

Subsequent Corner Restoration

Year surveyed 1918 By GLO

Where filed or recorded _____

Monument Brass Cap Mon. Mkd
(Original, concrete post, iron pipe, etc.)

Evidence of Subsequent Corner Restoration Found

Year of search 12/19/80 By W. N. O.

F.P. GLO Mon. leaning in low area
stones sunker around monument.
We straightened monument which is
now up 0.5'

MC
516 515
141N 29W
1918

Bearing Trees, Reference Objects

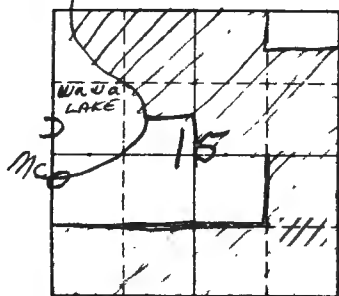
Species Mound of Stone

Diameter 2 ft. Base

Bearing 1/2 ft. high

Distance South of Corner

Bearing Trees, Reference Objects



Sketch

○ Corner ▨ F.S. Land

Section line to sections	_____	_____	_____
Object	_____	_____	_____
Record distance	_____	_____	_____
Measured distance	_____	_____	_____

Other Evidence

Describe evidence of use and occupation such as roads, fences, clearings, timber cutting lines, plantations, etc.. Cite source of testimony if any. _____

Survey line to F.S. standards runs south from this corner.

At time of search:

1. Did you have the record description?

Yes _____ No _____

2. How was search area located?

Pacing, chaining, photos, maps, etc. _____

3. Man hours spent in search _____

4. Do you think additional search might recover evidence? Yes _____ No _____

5. Signature _____

Perpetuation Record

Monument and accessories established. Include brief description of area. _____

12/19/80 - W. U. J.

Took 3 new BT's

13" R. Oak N81°W 73.71' scribed S16 MC BT.

7" W. Pine N45°W 36.92' " " " "

12" Norway Pine S6°W 93.70' " " " "

8 ft long steel post driven 4.0' south of corner

Certified corner restoration certificate prepared: *filed*

Yes _____ No _____

Filed in county records at *Cass*

Date *12/31/81* County Document No. *260 999*

Identified on aerial photo No. _____

Which is filed at _____

Index No. M-1
(Alphabetical - Numerical)

LAND CORNER RECORD
(RECTANGULAR SURVEYS)

R9-7160-4 (Rev. 6/13/67)
GPO 802-127

T. 141 R. 29 5th
S. 7th Mer. N.F. Chippewa County Cass State MINN
Corner common to sections 13, 18 and _____

EXISTING SURVEYS

Original Government Survey

Year surveyed _____
Original monument _____
(Wood post, stone, pile of stones, pipe, etc.)

Bearing Trees

Species _____
Diameter _____
Bearing _____
Distance _____

Subsequent Corner Restoration

Year surveyed _____ By _____
Where filed or recorded _____
Monument _____
(Whipped, concrete post, iron rod, etc.)

Bearing Trees, Reference Objects

Species _____
Diameter _____
Bearing _____
Distance _____

Original Evidence Found

Year of search _____ By _____
Monument found _____

Original Bearing Trees Found

Species _____
Diameter _____
Bearing _____
Distance _____

Evidence of Subsequent Corner Restoration Found

Year of search 1975 By A. W. ...
Brass Cap is in place.

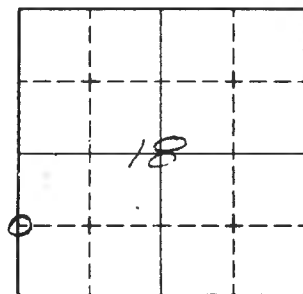
Bearing Trees, Reference Objects

Species _____
Diameter _____
Bearing _____
Distance _____

Relation of Evidence to Record Features Along Section Lines

Section line to sections _____
 Object _____
 Record distance _____
 Measured distance _____

13
 5 1/16



Sketch

○ Corner ▨ F.S. Land

Other Evidence

Describe evidence of use and occupation such as roads, fences, clearings, timber cutting lines, plantations, etc.. Cite source of testimony if any. _____

Brass Cap is in Middle of old Township Rd

At time of search:

1. Did you have the record description?
 Yes X No _____

2. How was search area located?
 Pacing, chaining, photos, maps,
 etc. Chaining

3. Man hours spent in search 4 hrs

4. Do you think additional search might
 recover evidence? Yes _____ No _____

5. Signature Oliver March

Perpetuation Record

Monument and accessories established. Include brief description of area. _____

*Tag placed just East of Corner +
 another Tag placed 320' East along proposed
 DBR Road.*

Certified corner restoration certificate prepared: Yes _____ No _____

Filed in county records at _____ Date _____ County Document No. _____

Identified on aerial photo No. _____ Which is filed at _____

1981
Index No. M-13
(Alphabetical - Numerical)

LAND CORNER RECORD
(RECTANGULAR SURVEYS)

RR-7 150-4 (Rev. 6/13/67)
GPO 802-127

T. 141 R. 29 5th Mer. N.F. Chippewa County Cass State Maine
S 1/16 Corner common to sections 15 and 16

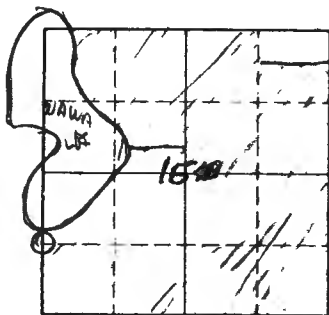
EXISTING SURVEYS

Original Government Survey	Original Evidence Found
Year surveyed _____	Year of search _____ By _____
Original monument _____ <small>(Wood post, stone, pile of stones, pipe, etc.)</small>	Monument found _____
Bearing Trees	Original Bearing Trees Found
Species _____	Species _____
Diameter _____	Diameter _____
Bearing _____	Bearing _____
Distance _____	Distance _____

Subsequent Corner Restoration	Evidence of Subsequent Corner Restoration Found
Year surveyed <u>1918</u> By <u>GLO</u>	Year of search <u>7/17-80</u> By <u>W.N.O.</u>
Where filed or recorded <u>GLO FIELD NOTES P. 82</u>	<u>E.D. GLO MON IN GOOD SHAPE UP 0.8'</u>
Monument <u>E.P. WITH BRASS CAP 10" above grd</u> <small>(Original, concrete post, iron rod, etc.)</small> <u>MKD.</u>	<u>E.P. ONE GLO BT IN GOOD SHAPE</u>



Bearing Trees, Reference Objects	Bearing Trees, Reference Objects
Species <u>NORWAY BIRCH</u> <small>DOWN</small>	<u>N. Pine</u>
Diameter <u>8"</u> <u>6"</u>	<u>21"</u>
Bearing <u>N55 3/4° E</u> <u>N84° W</u>	<u>N55 3/4° E</u>
Distance <u>1701KS</u> <u>501KS</u>	<u>112.20</u>
<u>MKD-S 1/16 S 1/5 BT</u> <u>S 1/6 S 1/6 BT</u>	<u>GROWN OVER</u>



Sketch

○ Corner ▨ F.S. Land

Relation of Evidence to Record Features Along Section Lines

M-13

Section line to sections _____
 Object _____
 Record distance _____
 Measured distance _____

Other Evidence

Describe evidence of use and occupation such as roads, fences, clearings, timber cutting lines, plantations, etc.. Cite source of testimony if any. _____

At time of search:

1. Did you have the record description?

Yes _____ No _____

2. How was search area located?

Pacing, chaining, photos, maps, etc. _____

3. Man hours spent in search _____

4. Do you think additional search might recover evidence? Yes _____ No _____

5. Signature _____

Perpetuation Record 7/17/80 - W.N.O.

Monument and accessories established. Include brief description of area.

Set 8" Corner location post up 5' with F.S. Corner location tag 190 ft. South of Corner off Longville grade road.

Took 2 new BTs

R. Oak - 12" 59.67' - S32°E
 Aspen - 12" 51.74' - S86°E

Certified corner restoration certificate ^{filed} prepared: Yes _____ No _____

Filed in county records at Cass Date 12/3/81 County Document No. 260100

Identified on aerial photo No. _____ Which is filed at _____

1981

Index No. M-14
(Alphabetical - Numerical)LAND CORNER RECORD
(RECTANGULAR SURVEYS)

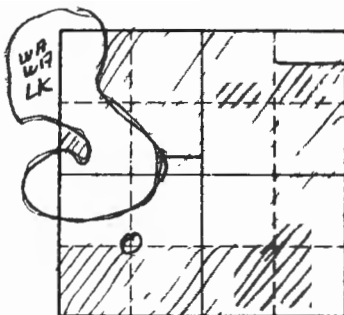
R9-7 150-4 (Rev. 6/13/67)

GPO 802-127

T. 141 R. 29 Mer. N.F. Chippewa County Cass State Maine
SW 1/4 Corner common to sections 15 and _____

EXISTING SURVEYS

Original Government Survey	Original Evidence Found
Year surveyed _____	Year of search _____ By _____
Original monument _____ <small>(Wood post, stone, pile of stones, pipe, etc.)</small>	Monument found _____
Bearing Trees	Original Bearing Trees Found
Species _____	Species _____
Diameter _____	Diameter _____
Bearing _____	Bearing _____
Distance _____	Distance _____
Subsequent Corner Restoration	Evidence of Subsequent Corner Restoration Found
Year surveyed. <u>1918</u> By <u>GLO</u>	Year of search <u>1980</u> By <u>W.N.O.</u>
Where filed or recorded _____	<u>E.D. GLO MON IN GOOD SHAPE UP 1.5'</u>
Monument <u>I.P. With brass cap 10" above grd</u> <small>(Original, concrete post, iron rod, etc.)</small> <u>MKD</u>	<u>FOUND ONE GLO BT</u>
Bearing Trees, Reference Objects	Bearing Trees, Reference Objects
Species <u>NORWAY</u> <u>NORWAY</u>	<u>NORWAY</u>
Diameter <u>5"</u> <u>7"</u>	<u>22"</u>
Bearing <u>N43 1/4 E</u> <u>S18 1/4 W</u>	<u>N43 1/4 E</u>
Distance <u>561RS</u> <u>1361RS</u>	<u>34.46</u>
<u>MKD - SW 1/6 S15 BT - SW 1/6 S15 BT</u>	<u>MKD</u> <u>SW 1/6 S15 BT</u>



Sketch

○ Corner ▨ F.S. Land

At time of search:

1. Did you have the record description?

Yes _____ No _____

2. How was search area located?

Pacing, chaining, photos, maps,
etc. _____

3. Man hours spent in search _____

4. Do you think additional search might
recover evidence? Yes _____ No _____

5. Signature _____

Section line to sections _____

Object _____

Record distance _____

Measured distance _____

Other Evidence

Describe evidence of use and occupation such as roads, fences, clearings, timber cutting lines, plantations, etc.. Cite source of testimony if any. _____

Perpetuation Record

Monument and accessories established. Include brief description of area. _____

G-20-80-W.N.O. TOOK TWO NEW BT'S

NORWAY PINE

14"

N 30° E

32.11

Scribed

S.W. 1/6 S15BT

BIRCH

9"

S 46° E

39.32

Scribed

S.W. 1/6 S15BT

Certified corner restoration certificate prepared: _____

Yes

No

Filed in county records at _____

Date 12/31/81

County Document No. 261001

Identified on aerial photo No. _____

Which is filed at _____

1981

Index No. M-15
(Alphabetical - Numerical)

LAND CORNER RECORD
(RECTANGULAR SURVEYS)

R9-7150-4 (Rev. 6/15/67)
GPO 802-127

T. 141 R. 29 Mer. N.F. Chippewa County Cass State Maine
C.S. 416 Corner common to sections 15 and _____

EXISTING SURVEYS

Original Government Survey

Year surveyed _____
Original monument _____
(Wood post, stone, pile of stones, pipe, etc.)

Bearing Trees

Species _____
Diameter _____
Bearing _____
Distance _____

Original Evidence Found

Year of search _____ By _____
Monument found _____

Original Bearing Trees Found


Species _____
Diameter _____
Bearing _____
Distance _____

Subsequent Corner Restoration

Year surveyed 1918 By Harrington - GLO
Where filed or recorded _____
Monument I.P. 1" diam 10" above ground
(Original concrete post, iron rod, etc.)
with brass cap

Evidence of Subsequent Corner Restoration Found

Year of search June 1970 By L. Wittke, R. Emery
Found 1" I.P. with brass cap 10" above
ground MKB

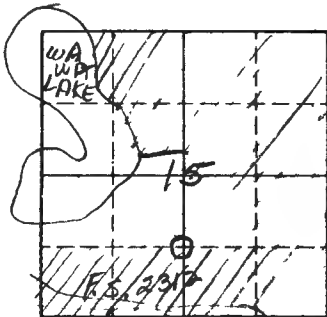


Bearing Trees, Reference Objects

Species	<u>N. Pine</u>	<u>N. Pine</u>
Diameter	<u>16"</u>	<u>16"</u>
Bearing	<u>N51°40'E</u>	<u>S52°40'W</u>
Distance	<u>2041KS</u>	<u>731KS</u>
	<u>134.64'</u>	<u>44.18'</u>

Bearing Trees, Reference Objects

Species	<u>N. Pine</u>	<u>N. Pine</u>
Diameter	<u>26"</u>	
Bearing	<u>N51°40'E</u>	<u>S52°40'W</u>
Distance	<u>2041KS</u>	<u>731KS</u>



Sketch

○ Corner ▨ F.S. Land

Relation of Evidence to Record Features Along Section Lines

M-15

Section line to sections _____
 Object _____
 Record distance _____
 Measured distance _____

Other Evidence

Describe evidence of use and occupation such as roads, fences, clearings, timber cutting lines, plantations, etc.. Cite source of testimony if any. *Placed B.T. tag on 26' N. Pine placed yellow F.S. Tag on a 4" aspen Mtd. N 60° E 1 FT.*

Came to this Cor from S.E. 1/16 on N. 89° W 20.57' W

At time of search:

1. Did you have the record description?

Yes No _____

2. How was search area located?

Pacing, chaining, photos, maps, etc. *Chain & Compass*

3. Mon hours spent in search *4 1/2 hr.*

4. Do you think additional search might recover evidence? Yes No _____

There maybe one other B.T.

5. Signature *15/LEU W Witthoft*

Perpetuation Record

Monument and accessories established. Include brief description of area. _____

8/25/80 - W.N.O.

FD one GLO MON in good condition up 0.5' FD one GLO BTs

N. Pine 27" N-51 1/4° E 134.74 scribing grown over

Took 2 new BTs

R. Oak 7" S 89° E 36.70' CS 1/16 S 15 BT

W. Oak 12" S 15° E 27.85 CS 1/16 S 15 BT

Set 8 ft. Steel post W. F.S. Sign 4.0. W

Certified corner restoration certificate prepared by *Dary Stevenson* Yes _____ No _____

Filed in county records at *Cass* Date *12/31/81* County Document No. *261002*

Identified on aerial photo No. _____ Which is filed at _____

1981

Index No. M-16
(Alphabetical - Numerical)LAND CORNER RECORD
(RECTANGULAR SURVEYS)

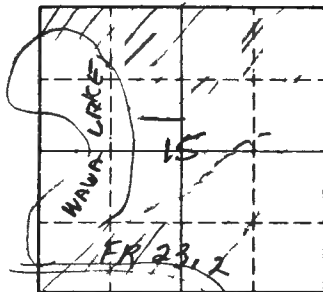
R9-7150-4 (Rev. 6/13/67)

GPO 802-127

T. 141 R. 29 Mer. N.F. Chippewa County Cass State MN.
SE 1/16 Corner common to sections 15 and _____

EXISTING SURVEYS

Original Government Survey	Original Evidence Found
Year surveyed _____	Year of search _____ By _____
Original monument _____ <small>(Wood post, stone, pile of stones, pipe, etc.)</small>	Monument found _____
Bearing Trees	Original Bearing Trees Found
Species _____	Species _____
Diameter _____	Diameter _____
Bearing _____	Bearing _____
Distance _____	Distance _____
Subsequent Corner Restoration	Evidence of Subsequent Corner Restoration Found
Year surveyed. <u>1918</u> By <u>Harrington</u>	Year of search <u>June 1970</u> By <u>L Wittchoff - R. Emery</u>
Where filed or recorded _____	<u>1" I.P. with brass cap 12" above</u>
Monument <u>I.P. 1" DIAM 10' ABOVE ground</u> <small>(Original, concrete post, iron rod, etc.)</small> <u>with brass cap</u>	<u>ground med.</u>
_____	<u>12-15-80 - W.N.O</u>
_____	<u>SE 1/16 S 15</u>
_____	<u>1918</u>
Bearing Trees, Reference Objects	Bearing Trees, Reference Objects
Species <u>Tamarack</u> <u>Tamarack</u>	<u>NONE</u>
Diameter <u>4"</u> <u>4"</u>	_____
Bearing <u>S150E</u> <u>S34°15W</u>	_____
Distance <u>271KS</u> <u>321KS</u>	_____
<u>17.32'</u> <u>21.12'</u>	_____



Sketch

○ Corner ▣ F.S. Land

Relation of Evidence to Record Features Along Section Lines

M-16

Section line to sections _____
 Object _____
 Record distance _____
 Measured distance _____

Other Evidence

Describe evidence of use and occupation such as roads, fences, clearings, timber cutting lines, plantations, etc.. Cite source of testimony if any.

Placed F.S. tag on 8" Tamarack marked S75°E
 481KS

Corner ~~is~~ has 18 tag lowland

Came to the Court E 1/16 between S15 + 27
 N-40°W 19.25cm

At time of search:

1. Did you have the record description?

Yes No _____

2. How was search area located?

Pacing, chaining, photos, maps,

etc. Chain & Compass

3. Man hours spent in search 1/4 hr.

4. Do you think additional search might recover evidence? Yes No _____

There maybe B.T.

5. Signature LEO Wittroeft

Perpetuation Record

Monument and accessories established. Include brief description of area.

12/15/80 - W.N.O.

Took 3 new BTS

11" Tamarack	N75°W	3150'	scribed: SE 1/16 S15 BT
12" W. Oak	N88°E	144.47'	" " " "
18" W. Pine	S60°E	249.04"	" " " "

Certified corner restoration certificate prepared:

filed
 Yes Gary Stevenson
 No _____

Filed in county records at

Cass

Date 12/31/81

County Document No. 261003

Identified on aerial photo No. _____


Which is filed at _____

T. 141 R. 29 Mer. N.F. Chippewa County Cass State Minn.
5th Corner common to sections 14 and 15
5th

EXISTING SURVEYS

Original Government Survey	Original Evidence Found
Year surveyed _____ Original monument _____ <small>(Wood post, stone, pile of stones, pipe, etc.)</small>	Year of search _____ By _____ Monument found _____
<p style="text-align: center;">Bearing Trees</p> Species _____ Diameter _____ Bearing _____ Distance _____	<p style="text-align: center;">Original Bearing Trees Found</p> Species _____ Diameter _____ Bearing _____ Distance _____
<p style="text-align: center;">Subsequent Corner Restoration</p> Year surveyed <u>1918</u> By _____ Where filed or recorded _____ Monument <u>I.P. With Brass cap MKd.</u> <small>(Original, concrete post, iron rod, etc.)</small> <u>10" above ground</u> <u>5 1/4</u> <u>S 15 / S 14</u> 1918 <p style="text-align: center;">Bearing Trees, Reference Objects</p> Species <u>Cedar</u> <u>Cedar</u> Diameter <u>10"</u> <u>10"</u> Bearing <u>S. 61° 45' E</u> <u>S 82° 30' W</u> Distance <u>128 lks.</u> <u>133 lks.</u>	<p style="text-align: center;">Evidence of Subsequent Corner Restoration Found</p> Year of search <u>4-7-69</u> By <u>L. WITTHOEFF REMERY</u> <u>1" I.P. With Brass cap 14"</u> <u>above ground Marked 5/16</u> <u>5.15 / 5.14</u> <u>Cedar Cedar</u> <u>14"</u> <u>14"</u> <u>S 16° 45' E</u> <u>S 22° 30' W</u> <u>128 lks</u> <u>133 lks.</u>

Relation of Evidence to Record Features Along Section Lines



Sketch

○ Corner ▨ F.S. Land

Section line to sections -----

Object -----

Record distance -----

Measured distance -----

Other Evidence

Describe evidence of use and occupation such as roads, fences, clearings, timber cutting lines, plantations, etc.. Cite source of testimony if any. *N Edge of Ash + Cedar Swamp. I placed B.T. Tags on B.T. Trees.*

I placed F.S. Tag on 7th Balsam marked N. 78° E 8 LKS To cor.

At time of search:

1. Did you have the record description?

Yes No

2. How was search area located?

Pacing, chaining, photos, maps, etc. *Chaining Compass*

3. Man hours spent in search -----

4. Do you think additional search might recover evidence? Yes No

5. Signature *Lee on W. with*

Perpetuation Record

Monument and accessories established. Include brief description of area. -----

Certified corner restoration certificate prepared: Yes No

Filed in county records at ----- Date ----- County Document No. -----

Identified on aerial photo No. ----- Which is filed at -----

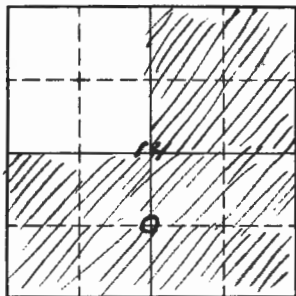
Index No. M-19
(Alphabetical - Numerical)

BOOK # 3 LAND CORNER RECORD
PAGE # 78 (RECTANGULAR SURVEYS)

T. 141 R. 29 W Mer. N.F. Chippewa County Cass State Minnesota
CS 1/4 Corner common to sections 14 and

EXISTING SURVEYS

Original Government Survey	Original Evidence Found
Year surveyed _____ Original monument _____ <small>(Wood post, stone, pile of stones, pipe, etc.)</small>	Year of search _____ By _____ Monument found _____
<p style="text-align: center;">Bearing Trees</p> Species _____ Diameter _____ Bearing _____ Distance _____	<p style="text-align: center;">Original Bearing Trees Found</p> Species _____ Diameter _____ Bearing _____ Distance _____
<p style="text-align: center;">Subsequent Corner Restoration</p>	<p style="text-align: center;">Evidence of Subsequent Corner Restoration Found</p>
Year surveyed _____ By _____ Where filed or recorded _____ Monument _____ <small>(Original, concrete post, iron rod, etc.)</small>	Year of search _____ By _____ _____ _____ _____
<p style="text-align: center;">Bearing Trees, Reference Objects</p> Species _____ Diameter _____ Bearing _____ Distance _____	_____ _____ _____ _____



Sketch

○ Corner ▨ F.S. Land

Relation of Evidence to Record Features Along Section Lines

Section line to sections _____
 Object _____
 Record distance _____
 Measured distance _____

Other Evidence

Describe evidence of use and occupation such as roads, fences, clearings, timber cutting lines, plantations, etc.. Cite source of testimony if any. _____

6" cut Elm, with slope facing Brass cap approx. 280° W to N 6' Corner fence post by Brass Cap

Brass Cap out of ground 6" No B.T. found.

Perpetuation Record

Monument and accessories established. Include brief description of area. _____

Certified corner restoration certificate prepared: Yes _____ No _____

Filed in county records at _____ Date _____ County Document No. _____

Identified on aerial photo No. _____ Which is filed at _____

At time of search:

1. Did you have the record description?

Yes _____ No

2. How was search area located?

Pacing, chaining, photos, maps, etc. *Map*

3. Man hours spent in search *120728*

4. Do you think additional search might recover evidence? Yes _____ No _____

5. Signature *Walter Krueger*

Index No. M-20
(Alphabetical - Numerical)

Book 4
P 9 6

LAND CORNER RECORD
(RECTANGULAR SURVEYS)

R9-7150-4 (Rev. 6/13/67)
GPO 802-127

T. 141 R. 29 Mer. N.F. _____ County Cass State _____
South-East 1/4 Corner common to sections _____ and 14

EXISTING SURVEYS

Original Government Survey

Year surveyed 1918-620
Original monument _____
(Wood post, stone, pile of stones, pipe, etc.)

Bearing Trees

Species _____
Diameter _____
Bearing _____
Distance _____

Subsequent Corner Restoration

Year surveyed _____ By _____
Where filed or recorded _____
Monument _____
(Original, concrete post, iron rod, etc.)

Bearing Trees, Reference Objects

Species _____
Diameter _____
Bearing _____
Distance _____

Original Evidence Found

Year of search _____ By _____
Monument found _____

Original Bearing Trees Found

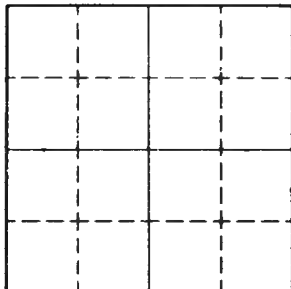
Species _____
Diameter _____
Bearing _____
Distance _____

Evidence of Subsequent Corner Restoration Found

Year of search 12/3/85 By CK, GB
Fd. iron pipe with brass cap set 12"
above gr d.
Fd. remains of both BT'S recorded in 1918.
Mkd. 2 new BT'S.
See Field Book

Bearing Trees, Reference Objects

Species _____
Diameter _____
Bearing _____
Distance _____



Sketch

○ Corner ▨ F.S. Land

Relation of Evidence to Record Features Along Section Lines

Section line to sections _____

Object _____

Record distance _____

Measured distance _____

Other Evidence

Describe evidence of use and occupation such as roads, fences, clearings, timber cutting lines, plantations, etc.. Cite source of testimony if any. _____

At time of search:

1. Did you have the record description?

Yes _____ No _____

2. How was search area located?

Pacing, chaining, photos, maps, etc. _____

3. Man hours spent in search _____

4. Do you think additional search might

recover evidence? Yes _____ No _____

5. Signature _____

Perpetuation Record

Monument and accessories established. Include brief description of area. _____

Certified corner restoration certificate prepared: Yes _____ No _____

Filed in county records at _____ Date _____ County Document No. _____

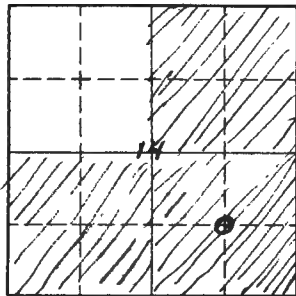
Identified on aerial photo No. _____ Which is filed at _____

4

T. 141 R. 29W Mer. N.F. Chippewa County Cass State Minn
SE 1/4 Corner common to sections 14 and

EXISTING SURVEYS

Original Government Survey	Original Evidence Found
Year surveyed _____ Original monument _____ <small>(Wood post, stone, pile of stones, pipe, etc.)</small>	Year of search _____ By _____ Monument found _____
<p style="text-align: center;">Bearing Trees</p> Species _____ Diameter _____ Bearing _____ Distance _____	<p style="text-align: center;">Original Bearing Trees Found</p> Species _____ Diameter _____ Bearing _____ Distance _____
Subsequent Corner Restoration	Evidence of Subsequent Corner Restoration Found
Year surveyed _____ By _____ Where filed or recorded _____ Monument _____ <small>(Original, concrete post, iron rod, etc.)</small>	Year of search _____ By _____ _____ _____ _____ _____
<p style="text-align: center;">Bearing Trees, Reference Objects</p> Species _____ Diameter _____ Bearing _____ Distance _____	_____ _____ _____ _____ _____



Sketch

○ Corner ▨ F.S. Land

Relation of Evidence to Record Features Along Section Lines

Section line to sections _____

Object _____

Record distance _____

Measured distance _____

Other Evidence

Describe evidence of use and occupation such as roads, fences, clearings, timber cutting lines, plantations, etc.. Cite source of testimony if any. _____

To B.T.
10" white Oak is 165° S to E 18' from
Brass Cap
Brass Cap 6" \approx ground.

on fence line running East & West

Perpetuation Record

Monument and accessories established. Include brief description of area. _____

Certified corner restoration certificate prepared: Yes _____ No _____

Filed in county records at _____ Date _____ County Document No. _____

Identified on aerial photo No. _____ Which is filed at _____

At time of search:

1. Did you have the record description?

Yes _____ No

2. How was search area located?

Pacing, chaining, photos, maps,
 etc. MAP

3. Man hours spent in search 770712

4. Do you think additional search might recover evidence? Yes _____ No _____

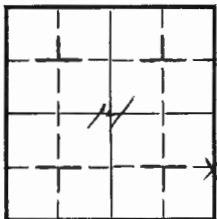
5. Signature Walter Kueper

LAND CORNER RECORD
(Rectangular)

5680-2

1. T. 141 R. 29 No. 1121 Cor. 116 Mer. _____ State _____ N. F. Chippewa Dist. Walker X

2. Corner Status



3. Original Description _____ Vol. _____ Page _____ Where Recorded _____

4. Description of Corners:

5. Investigation Notes:

Brass Cap. H. L. O. about 12" above ground.
No B. T. noticed.

7. Photo Identification

Photo No. _____

Ident. By: _____

8. Plane Coordinate Position Data

State _____ Zone _____

X _____

Y _____

Estab. By _____

Field Book No. _____

Where Filed _____

9. Evaluation

Authentic _____

Needs Verif. _____ Monument _____

Re-estab. _____ Survey _____

Land Status _____

6. Signed A. J. Coy Title H. L. O. Date 1-22-62

PERPETUATION RECORD

10. Monument:

11. Accessories

Field Book _____ Page _____

12. Set By _____ Title _____

License _____ Agency _____ Date _____

13. Recorded By _____ Volume _____ Page _____
(Agency)

(Date) (City) (County) (State)

14. Remarks:

Index No. M-25
(Alphabetical - Numerical)

*Book 7
Pg 44*

LAND CORNER RECORD
(RECTANGULAR SURVEYS)

R9-7150-4 (Rev. 6/13/67)
GPO 802-127

T. 141 R. 29
South 1/16 Mer. N.F. _____ County Cass State _____
Corner common to sections _____ and _____

EXISTING SURVEYS

Original Government Survey

Year surveyed _____
Original monument _____
(Wood post, stone, pile of stones, pipe, etc.)

Bearing Trees

Species _____
Diameter _____
Bearing _____
Distance _____

Original Evidence Found

Year of search _____ By _____
Monument found _____

Original Bearing Trees Found

Species _____
Diameter _____
Bearing _____
Distance _____

Subsequent Corner Restoration

Year surveyed _____ By _____
Where filed or recorded _____
Monument _____
(Original, concrete post, iron rod, etc.)

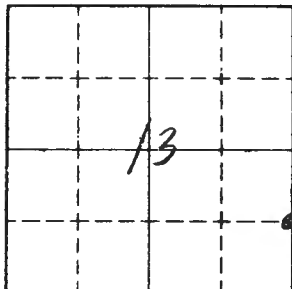
Evidence of Subsequent Corner Restoration Found

Year of search 11/27/85 By CK, GB
Ed iron pipe without brass cap set
in place 1' of iron bent west.
Ed. 1 BT recorded in 1918
Mkd. 2 new BT's.
See Field Book.

Bearing Trees, Reference Objects

Species _____
Diameter _____
Bearing _____
Distance _____

Bearing Trees, Reference Objects



Sketch

○ Corner ▨ F.S. Land

Relation of Evidence to Record Features Along Section Lines

Section line to sections _____
 Object _____
 Record distance _____
 Measured distance _____

Other Evidence

Describe evidence of use and occupation such as roads, fences, clearings, timber cutting lines, plantations, etc.. Cite source of testimony if any. _____

At time of search:

1. Did you have the record description?

Yes _____ No _____

2. How was search area located?

Pacing, chaining, photos, maps,
 etc. _____

3. Man hours spent in search _____

4. Do you think additional search might

recover evidence? Yes _____ No _____

5. Signature _____

Perpetuation Record

Monument and accessories established. Include brief description of area. _____

Certified corner restoration certificate prepared: Yes _____ No _____

Filed in county records at _____ Date _____ County Document No. _____

Identified on aerial photo No. _____ Which is filed at _____

Index No. M, N-20
(Alphabetical - Numerical)

BOOK 4
pg 5

LAND CORNER RECORD
(RECTANGULAR SURVEYS)

RP-7150-4 (Rev. 6/13/67)
GPO 802-127

T. 141 R. 29 Mer. N.F. _____ County Cass State _____
Special Meander Corner common to sections _____ and 14

EXISTING SURVEYS

Original Government Survey

Year surveyed 1918 - 620
Original monument _____
(Wood post, stone, pile of stones, pipe, etc.)

Bearing Trees

Species _____
Diameter _____
Bearing _____
Distance _____

Subsequent Corner Restoration

Year surveyed _____ By _____
Where filed or recorded _____
Monument _____
(Original, concrete post, iron rod, etc.)

Bearing Trees, Reference Objects

Species _____
Diameter _____
Bearing _____
Distance _____

Original Evidence Found

Year of search _____ By _____
Monument found _____

Original Bearing Trees Found

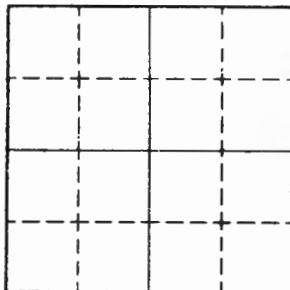
Species _____
Diameter _____
Bearing _____
Distance _____

Evidence of Subsequent Corner Restoration Found

Year of search 12/3/85 By CK, GB
Fd. iron pipe with brass cap flush
in N/S road. I.P. bent some eastly.
Fd. no evidence of BT'S recorded in 1918.
Mkd. New BT'S
See Field Book

Bearing Trees, Reference Objects

Species _____
Diameter _____
Bearing _____
Distance _____



Sketch

○ Corner ◻ F.S. Land

Relation of Evidence to Record Features Along Section Lines

Section line to sections _____
Object _____
Record distance _____
Measured distance _____

Other Evidence

Describe evidence of use and occupation such as roads, fences, clearings, timber cutting lines, plantations, etc.. Cite source of testimony if any. _____

At time of search:

1. Did you have the record description?

Yes _____ No _____

2. How was search area located?

Pacing, chaining, photos, maps,
etc. _____

3. Man hours spent in search _____

4. Do you think additional search might

recover evidence? Yes _____ No _____

5. Signature _____

Perpetuation Record

Monument and accessories established. Include brief description of area. _____

Certified corner restoration certificate prepared: Yes _____ No _____

Filed in county records of _____ Date _____ County Document No. _____

Identified on aerial photo No. _____ Which is filed at _____

T. 141 R. 29 5 Mer. N.F. CHIPPewa County CASS State MN.
SECTION Corner common to sections 13, 18, 19 and 24

EXISTING SURVEYS

Original Government Survey

Year surveyed _____
Original monument _____
(Wood post, stone, pile of stones, pipe, etc.)

Bearing Trees			
Species	<u>TAM</u>	<u>CEDAR</u>	<u>TAM.</u>
Diameter	<u>12</u>	<u>5</u>	<u>7</u>
Bearing	<u>N66E</u>	<u>N67W</u>	<u>S25W</u>
Distance	<u>26 LKS.</u>	<u>37 LKS.</u>	<u>18 LKS.</u>
	<u>17.2'</u>	<u>24.4'</u>	<u>11.9'</u>

Subsequent Corner Restoration

Year surveyed 1918 By GLO RESURVEY
Where filed or recorded ST. PAUL CAPITOL
Monument 2" DIA. X 36" LONG IRON POST
(Original: concrete post, iron rod, etc.)
WITH CAP MED.

Bearing Trees, Reference Objects 1918			
Species	<u>ASH</u>	<u>CEDAR</u>	<u>CEDAR</u>
Diameter	<u>10</u>	<u>8</u>	<u>6</u>
Bearing	<u>N6E</u>	<u>S46 1/2 E</u>	<u>S57 1/2 W</u>
Distance	<u>43 LKS.</u>	<u>22 LKS.</u>	<u>38 LKS.</u>
	<u>28.4'</u>	<u>14.5'</u>	<u>25.1'</u>

Original Evidence Found

Year of search 1918 By GLO RESURVEY
Monument found PARTLY DECAYED WOOD STAKE

Original Bearing Trees Found

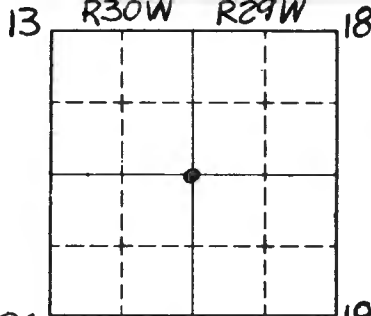
Species	<u>TAM STP.</u>	<u>CEDAR</u>	<u>TAM. STP.</u>	<u>CEDAR</u>
Diameter	<u>12</u>	<u>24</u>	<u>8</u>	<u>12</u>
Bearing	<u>N66E</u>	<u>S11E</u>	<u>S25W</u>	<u>N67W</u>
Distance	<u>26 LKS.</u>	<u>16 LKS.</u>	<u>18 LKS.</u>	<u>37 LKS.</u>
	<u>SCRIBED</u>	<u>SCRIBED</u>	<u>SCRIBED</u>	<u>SCRIBED</u>

Evidence of Subsequent Corner Restoration Found

Year of search 4-7-82 By CK-BA
Fd. 2" IRON POST & CAP IN PLACE LEANING
NE WITH BASE IN PLACE - 4 OLD POST
POINTS FOUND BESIDE IRON - COR. NOW FALLS
IN BEAVER POND - DAM IS 200' E OF COR.
SET 2 8' STEEL POSTS BESIDE IRON TO STABILIZE

Bearing Trees, Reference Objects

CGD. STP.
N77W
23.8'
ROTTED BURNED



Sketch

○ Corner ■ F.S. Land

Relation of Evidence to Record Features Along Section Lines

Section line to sections _____
 Object _____
 Record distance _____
 Measured distance _____

Other Evidence

Describe evidence of use and occupation such as roads, fences, clearings, timber cutting lines, plantations, etc.. Cite source of testimony if any. _____

NO°23'W

0.20 CREEK 10 LKS. WIDE. COURSE NE

39.60 1/4 COR.

NO CREEK WAS VISIBLE AT THIS TIME - WATER DEPTH APPROX. 30" NOW 24" OF ICE ON TOP - SNAGS AND STP'S FROZE IN ICE - COULDN'T FIND ANY EVIDENCE OF BT'S. ORIG. OR 60 SUMMER SEARCH NEEDED - COR. IN CORRECT LOCATION

At time of search:

1. Did you have the record description?

Yes No _____

2. How was search area located?

Pacing, chaining, photos, maps, etc. _____

3. Man hours spent in search 2 HRS.

4. Do you think additional search might recover evidence? Yes _____ No _____

5. Signature *Curt Krause*

Perpetuation Record

Monument and accessories established. Include brief description of area.

PLACE 4 X 4 X 36" IRON POST TOP AND 4 X 4 X 36" POINT BESIDE IRON - POST WAS FOUND ALONGSIDE IRON NO BT'S. AVAILABLE WITHIN REASONABLE DISTANCE WILL HAVE TO USE DOUBLED SIGN POSTS AS 1-8' POST CAN BE PUSHED DOWN THE FULL 8' CHANGED DISTANCE SOUTH FROM 1/4 13-18 - 2619 LINE FELL 15' E. DISTANCE OF

Certified corner restoration certificate prepared: Yes _____ No _____

Filed in county records at _____ Date _____ County Document No. _____

Identified on aerial photo No. _____ Which is filed at _____

Index No. N-1
(Alphabetical - Numerical)

BOOK # 1
PAGE # 67

LAND CORNER RECORD
(RECTANGULAR SURVEYS)

RD-7150-4 (Rev. 6/13/67)
GPO 802-127

T. 171 R. E1 5TH Mer. N.F. Chippewa County Cass State Minn
Corner common to sections 13, 18, 24 and 19

EXISTING SURVEYS

Original Government Survey

Year surveyed _____
Original monument _____
(Wood post, stone, pile of stones, pipe, etc.)

Bearing Trees

Species _____
Diameter _____
Bearing _____
Distance _____

Subsequent Corner Restoration

Year surveyed _____ By _____
Where filed or recorded _____
~~Monument~~ _____
(Original, concrete post, iron rod, etc.)

Bearing Trees, Reference Objects

Species _____
Diameter _____
Bearing _____
Distance _____

Original Evidence Found

Year of search _____ By _____
Monument found _____

Original Bearing Trees Found None

Species _____
Diameter _____
Bearing _____
Distance _____

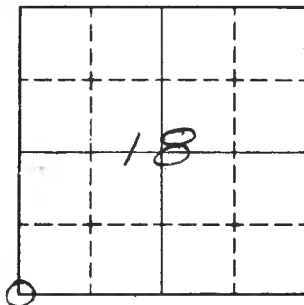
Evidence of Subsequent Corner Restoration Found

Year of search 1975 By Art Wells, Otis Marsh, Jack Gray
Brass Cap Found but is not in
the ground. Corner has been removed
and no tie trees remain

Bearing Trees, Reference Objects

Species _____
Diameter _____
Bearing _____
Distance _____

13



Sketch

○ Corner ▨ F.S. Land

Relation of Evidence to Record Features Along Section Lines

Section line to sections _____

Object _____

Record distance _____

Measured distance _____

Other Evidence

Describe evidence of use and occupation such as roads, fences, clearings, timber cutting lines, plantations, etc.. Cite source of testimony if any. _____

At time of search:

1. Did you have the record description?

Yes X No _____

2. How was search area located?

Pacing, chaining, photos, maps,
etc. Chaining

3. Man hours spent in search 4 hrs

4. Do you think additional search might
recover evidence? Yes _____ No X

Corner was found laying
in Woods

5. Signature Jim Tillman

Perpetuation Record

Monument and accessories established. Include brief description of area. _____

Certified corner restoration certificate prepared: Yes _____ No _____

Filed in county records at _____ Date _____ County Document No. _____

Identified on aerial photo No. _____ Which is filed at _____

Index No. N 3
(Alphabetical - Numerical)

LAND CORNER RECORD
(RECTANGULAR SURVEYS)

RD-7150-4 (Rev. 6/15/67)
GPO 802-127

T. 141 29 5th Mer. N.F. Chippewa County Cass State Minnesota
Quarter Corner common to sections 18 19 and _____

EXISTING SURVEYS

Original Government Survey

Year surveyed 1873 P.H. Conger
Original monument wood post
(Wood post, stone, bits of stones, pipe, etc.)

Bearing Trees

Species Birch Birch
Diameter 4" 4"
Bearing S 32 W N 78 W
Distance 34 LKS 13 LKS

Original Evidence Found

Year of search _____ By _____
Monument found _____

Original Bearing Trees Found

Species _____
Diameter _____
Bearing _____
Distance _____

Subsequent Corner Restoration

Year surveyed 1917 By John Curo
Where filed or recorded Co. Survey BK C p. 267
Monument set 2x48" l.m. proportionally
(Original, concrete post, iron rod, etc.)

Evidence of Subsequent Corner Restoration Found

Year of search 1918 By GLO
Find 1 1/4" galv l.p. at proportionally point
set 1x36" l.p. w/brass cap

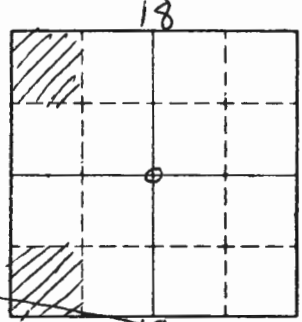
Bearing Trees, Reference Objects

Species _____
Diameter _____
Bearing _____
Distance _____

Bearing Trees, Reference Objects

W. oak W. oak
14" 14"
N 77-15 E S 30-15 E
129 LKS 227 LKS

Relation of Evidence to Record Features Along Section Lines



○ Corner ▨ F.S. Land

Section line to sections _____
 Object _____
 Record distance _____
 Measured distance _____

Other Evidence

Describe evidence of use and occupation such as roads, fences, clearings, timber cutting lines, plantations, etc.. Cite source of testimony if any.

1986 - USFS Find GLO iron w/base in w. wheel rut set 1/2" x 18" rebar over iron 9' plastic over iron for target

7/6/88 T. Freeman, K. Farrell Find both 1918 GLO Bit's that check with USFS rebar set at base of GLO iron - bent

BK 4 P 16

At time of search:

1. Did you have the record description?

Yes No _____

2. How was search area located?

Pacing, chaining, photos, maps, etc. _____

3. Man hours spent in search _____


4. Do you think additional search might recover evidence? Yes _____ No

Perpetuation Record

Monument and accessories established. Include brief description of area. 7/26/1988

K. Farrell, K. Matcalf set 2x2" i.p. w/ marked brass cap down 6" 5' wily of Q. N-S trail, ± 15' Ely of swamp monument is 1' WSW of treated post set 8' sign post west 2.0 w/ sign 54-7 remove G20 monument

GLO 2 16" Burr oak N 77E 85.10'
 BT's 23" Burr oak S 30E 149.80'
 new tree: 8" Burr oak N 24E 53.08'



Certified corner restoration certificate prepared: Yes No _____

Filed in county records at Walker Date 1-25-89 County Document No. 310037

5. Signature Terry L. Brown TLB

Identified on aerial photo No. _____ Which is filed at _____

Index No. N 4-5
(Alphabetical - Numerical)

LAND CORNER RECORD
(RECTANGULAR SURVEYS)

R9-7 150-4 (Rev. 6/13/67)
 GPO 505-127

T. 141 R. 29 5th Mer. N.F. Chippewa County Cass State Minnesota
Meadow Corner common to sections 18, 19, and _____

EXISTING SURVEYS

Original Government Survey

Year surveyed 1918
 Original monument 1x36" 1.1. w/ brass cap
(Wood post, stone, pile of stones, pipe, etc.)

Bearing Trees

Species	<u>Poplar</u>	<u>Poplar</u>	_____
Diameter	<u>12"</u>	<u>10"</u>	_____
Bearing	<u>N26W</u>	<u>S83-15W</u>	_____
Distance	<u>56 LKS</u>	<u>26 LKS</u>	_____

Original Evidence Found

Year of search _____ By _____
 Monument found _____

Original Bearing Trees Found

Species	_____	_____	_____
Diameter	_____	_____	_____
Bearing	_____	_____	_____
Distance	_____	_____	_____

Subsequent Corner Restoration

Year surveyed 1917 By John Curo
 Where filed or recorded microfilm - roll 115 BK 56 P. 77
 Monument set 2x48" 1.1.M. in mound in scawell
(Original, concrete post, iron rod, etc.)

Evidence of Subsequent Corner Restoration Found

Year of search 6/30/1988 By TF, KF, KM - Landocker-Stevens
End brass cap monument in good condition
up 8" 1 1/2" 1.1. southerly 1/35'
No evidence of 1918 6.0 Poplar 8.1.1's
monument 10'± westerly of waters edge of
Pine Lake

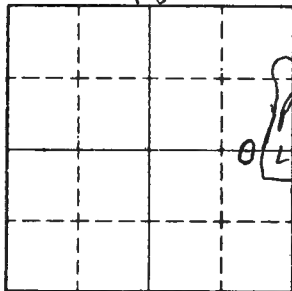
Bearing Trees, Reference Objects

Species	_____
Diameter	_____
Bearing	_____
Distance	_____

Bearing Trees, Reference Objects

Species	_____
Diameter	_____
Bearing	_____
Distance	_____

Relation of Evidence to Record Features Along Section Lines



Sketch

○ Corner ▨ F.S. Land

Section line to sections _____
 Object _____
 Record distance _____
 Measured distance _____

Other Evidence

Describe evidence of use and occupation such as roads, fences, clearings, timber cutting lines, plantations, etc.. Cite source of testimony if any. _____

At time of search:

1. Did you have the record description?

Yes X No _____

2. How was search area located?

Pacing, chaining, photos maps, etc. traverse across lake

3. Man hours spent in search 30 min.

4. Do you think additional search might recover evidence? Yes _____ No ✓

5. Signature Tony Brown DSC

BK 2 P. 56-57

Perpetuation Record

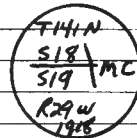
BK 4 P 17

Monument and accessories established. Include brief description of area. 6/30/88

TF, KF, KM of Landecker - Stevenson & Assoc.

Find brass cap in good condition

Set 8' sign post West 3.0' w/ sign 54-9



19" Red Oak S 8° W 50.76' "MC 519 BT"

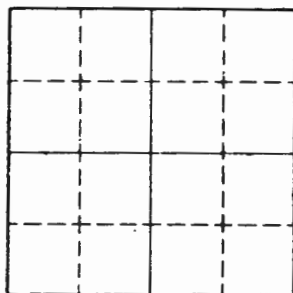
10" Maple S 50 E 5.38' "MC 519 BT"

11" Red oak N 40 W 42.75' "MC 518 BT"

Certified corner restoration certificate prepared: Yes ✓ No _____

Filed in county records at Walker Date 1-25-89 County Document No. 310038

Identified on aerial photo No. _____ Which is filed at _____



Sketch

○ Corner ▨ F.S. Land

Relation of Evidence to Record Features Along Section Lines

Section line to sections _____

Object _____

Record distance _____

Measured distance _____

Other Evidence

Describe evidence of use and occupation such as roads, fences, clearings, timber cutting lines, plantations, etc.. Cite source of testimony if any.

At time of search:

1. Did you have the record description?

Yes _____ No _____

2. How was search area located?

Pacing, chaining, photos, maps, etc.

3. Man hours spent in search _____

4. Do you think additional search might

recover evidence? Yes _____ No _____

5. Signature _____

Perpetuation Record

Monument and accessories established. Include brief description of area.

Certified corner restoration certificate prepared: Yes _____ No _____

Filed in county records at _____ Date _____ County Document No. _____

Identified on aerial photo No. _____ Which is filed at _____

Index No. N 7-8
(Alphabetical - Numerical)

LAND CORNER RECORD
(RECTANGULAR SURVEYS)

R9-7160-4 (Rev. 6/13/67)
GPO 502-127

T. 141 R. 29 5th Mer. N.F. Chippewa County Cass State Minnesota
meander Corner common to sections 17 20 and _____

EXISTING SURVEYS

Original Government Survey

Year surveyed 1918
Original monument 1x36" l.p. w/ brass cap
(Wood post, stone, pile of stones, pipe, etc.)

Bearing Trees

Species Birch Elm
Diameter 8" 12"
Bearing N73-15E S12-45W
Distance 486 LKS 493 LKS

Subsequent Corner Restoration

Year surveyed _____ By _____
Where filed or recorded _____
Monument _____
(Original, concrete post, iron rod, etc.)

Bearing Trees, Reference Objects

Species _____
Diameter _____
Bearing _____
Distance _____

Original Evidence Found

Year of search 1988 By TP, KF, KM - Landecker-Stevenson
Monument found 1" GL0 brass cap

Original Bearing Trees Found

Species Ash
Diameter 19"
Bearing S12W
Distance 325.38
scribe overgrown

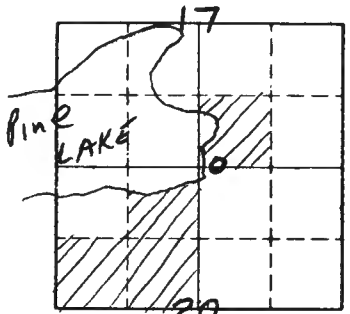
Evidence of Subsequent Corner Restoration Found

Year of search 6/30/1988 By Landecker-Stevenson
Compass: chain N73E 320.76' to search for
Birch - no evidence. Find Ash (GL0 called for
Elm) S12W 325.38' - 19" - scribe overgrown

Bearing Trees, Reference Objects

Species _____
Diameter _____
Bearing _____
Distance _____

Relation of Evidence to Record Features Along Section Lines



Sketch

○ Corner ▨ F.S. Land

Section line to sections _____
 Object _____
 Record distance _____
 Measured distance _____

Other Evidence

Describe evidence of use and occupation such as roads, fences, clearings, timber cutting lines, plantations, etc.. Cite source of testimony if any:
 1986 - USFS set 9' target over 1/2" x 18" rebar in area of MC

Tamarack swamp S: E, marsh N: E

At time of search:

1. Did you have the record description?
 Yes No _____

2. How was search area located?

Pacing, chaining (photos), maps, etc. traverse - search from USFS target #125

3. Man hours spent in search 1 hr

4. Do you think additional search might recover evidence? Yes _____ No

5. Signature Stan J. Brown DSC

BK 2 P 56

Perpetuation Record

BK 4 P 18

Monument and accessories established. Include brief description of area. 6/30/1988
 TF - KF - KM of Landecker - Stevenson & Assoc.

Find GLO brass cap monument up 12" at edge of Swamp grass & water
 Drive 8' sign post of E edge to stabilize - wire together

Set 8' sign post East 3.0' w/ signs 54-2, 54-9

6" Ash N 28 W 228.12' "MC 517BT"

5" Tam S 60 E 104.00' "MC 520 BT"

5" Tam S 84 E 116.93' "MC 520 BT"

19" Ash S 12 W 325.4' - scribe overgrown



Certified corner restoration certificate prepared: Yes No _____

Filed in county records at Walker Date 1-25-89 County Document No. 310039

Identified on aerial photo No. _____ Which is filed at _____

Index No. N-8
(Alphabetical - Numerical)

LAND CORNER RECORD
(RECTANGULAR SURVEYS)

R9-7150-4 (Rev. 6/13/67)

GPO 802-127

T. 141 R. 29 5th Mer. N.F. Chippewa County GISS State Minnesota
East One Sixteenth Corner common to sections 17 & 20 and _____

EXISTING SURVEYS

Original Government Survey

Year surveyed NOT SET DURING ORIGINAL
Original monument SURVEY
(Wood post, stone, pile of stones, pipe, etc.)

Bearing Trees

Species _____
Diameter _____
Bearing _____
Distance _____

Subsequent Corner Restoration

Year surveyed _____ By _____
Where filed or recorded _____
Monument _____
(Original, concrete post, iron rod, etc.)

Bearing Trees, Reference Objects

Species _____
Diameter _____
Bearing _____
Distance _____

Original Evidence Found

Year of search _____ By _____
Monument found _____

Original Bearing Trees Found

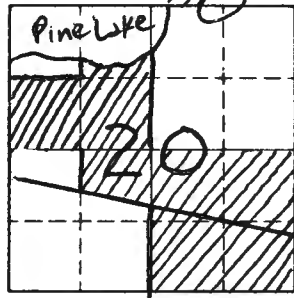
Species _____
Diameter _____
Bearing _____
Distance _____

Evidence of Subsequent Corner Restoration Found

Year of search _____ By _____

Bearing Trees, Reference Objects

Relation of Evidence to Record Features Along Section Lines



Sketch

O Corner F.S. Land

Section line to sections _____
 Object _____
 Record distance _____
 Measured distance _____

Other Evidence

Describe evidence of use and occupation such as roads, fences, clearings, timber cutting lines, plantations, etc.. Cite source of testimony if any. _____

At time of search:

1. Did you have the record description?

Yes _____ No _____

2. How was search area located?

Pacing, chaining, photos, maps, etc. _____

3. Mon hours spent in search _____

4. Do you think additional search might recover evidence? Yes _____ No _____

5. Signature _____

Perpetuation Record *BK 8 P 41*
Book 8 Page 43

Monument and accessories established. Include brief description of area. *1988 11/7*
Urdecker-Stevenson & Assoc. Set Aluminum Cap Monument
on S' Section of rod in in Ash, Tamarack, Black Spruce,
& Tag Elder Swamp, 125'± Wly of Highground
Ties: 6" Ash N16E 8.05', 7" Ash East 18.70'
7" Ash S32E 32.40 8' Signpost West 5.0'
with 54-2, +54-9 & 8' Signpost North 5.0'
with signs 54-2 & 54-9

TWIN RIVER
EX 517
EX 520
1988
RES 17008

Certified corner restoration certificate prepared: Yes _____ No _____

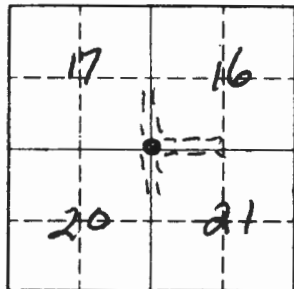
Filed in county records at _____ Date _____ County Document No. _____

Identified on aerial photo No. _____ Which is filed at _____

T. 141N R. 29W 5th Mer. N.F. Chip County Cass State MN. 12684
 section Corner common to sections 16, 17, 20 and 21

EXISTING SURVEYS

Original Government Survey	Original Evidence Found
Year surveyed _____	Year of search <u>1918</u> By <u>GLD</u>
Original monument _____ <small>(Wood post, stone, pile of stones, pipe, etc.)</small>	Monument found <u>SW B.C.</u> <u>Other BT'S destroyed when road was built.</u>
Bearing Trees	Original Bearing Trees Found
Species _____	Species <u>W. OAK</u>
Diameter _____	Diameter <u>16"</u>
Bearing _____	Bearing <u>S62°W</u>
Distance _____	Distance <u>25 Ks.</u>
Subsequent Corner Restoration	Evidence of Subsequent Corner Restoration Found
Year surveyed <u>1918</u> By <u>GLD</u>	Year of search <u>6/20/80</u> By <u>Krause, Brama, Schoonover</u>
Where filed or recorded <u>St. Paul</u>	Ed. <u>I.P. bent, but in place set</u>
Monument <u>2" x 3/8" I.P. W.T. B.C.</u> <small>(Original, concrete post, iron rod, etc.)</small>	<u>ing center of road. B.C. sheared</u>
	<u>Ed. R. OAK 5' to flush with ground at bearing dist.</u>
	<u>Ed. remains of 14" stump at N67°E at 70.62'</u>
Bearing Trees, Reference Objects	Bearing Trees, Reference Objects
Species <u>R. OAK</u> <u>R. OAK</u> <u>W. Pine</u> <u>Red. OAK</u>	<u>R. OAK Stp.</u> <u>R. OAK</u>
Diameter <u>10"</u> <u>14"</u> <u>16"</u> <u>14"</u>	<u>18"</u> <u>14"</u>
Bearing <u>N67°E</u> <u>S12°E</u> <u>S27°W</u> <u>N82°W</u>	<u>S12°E</u> <u>N67°E</u>
Distance <u>107 Ks.</u> <u>252 Ks.</u> <u>202 Ks.</u> <u>193 Ks.</u>	<u>166.32</u> <u>70.62'</u>



Sketch

○ Corner ▨ F.S. Land

Relation of Evidence to Record Features Along Section Lines

N-9

Section line to sections _____
 Object _____
 Record distance _____
 Measured distance _____

Other Evidence

Describe evidence of use and occupation such as roads, fences, clearings, timber cutting lines, plantations, etc.. Cite source of testimony if any. _____

Corner falls a little west from center of road
 that runs N&S.
 Trail runs east of corner.

At time of search:

1. Did you have the record description?

Yes No _____

2. How was search area located?

Pacing, chaining, photos, maps, etc. _____

3. Man hours spent in search 15 min.

4. Do you think additional search might recover evidence? Yes _____ No

5. Signature Gary Brama

Perpetuation Record

Monument and accessories established. Include brief description of area. _____

MKD New BT'S. MKD.
 1. R. OAK, 9", N84°W at 126.20', T141N R29W S17 BT.
 2. R. OAK, 9", N62°E at 120.30', T141N R29W S16 BT.
 3. R. OAK, 8", S46°E at 50.54', T141N R29W S21 BT.
 4. R. OAK, 9", S35°W at 68.02', T141N R29W S20 BT.
 Set 2" x 24" galv I.P. with BRASS Cap MKd. T141N R29W
 1" below road surface, Old GLO monument
 now in two pieces set on north side of new
 monument. 1716
20:21
10:02
KS No 120

CERTIFICATE FILED

restoration certificate prepared: _____ Yes No _____
 Date 12/31/81 County Document No. 261004
 identified on aerial photo No. _____ Which is filed at _____

141N R. 29W 5th Mer. N.F. Chip County Cass State Mn.
West 1/16 Corner common to sections 16 and 21

EXISTING SURVEYS

Original Government Survey

Year surveyed NONE

Original monument
(Wood post, stone, pile of stones, pipe, etc.)

Bearing Trees

Species _____
 Diameter _____
 Bearing _____
 Distance _____

Original Evidence Found

Year of search NONE By _____

Monument found _____

Original Bearing Trees Found

Species _____
 Diameter _____
 Bearing _____
 Distance _____

Subsequent Corner Restoration

Year surveyed 1918 By GLO

Where filed or recorded _____

Monument 1" x 3/16" I.P. set 26" in the
(Original, concrete, post, iron rod, etc.)
grd. with B.C.

Evidence of Subsequent Corner Restoration Found

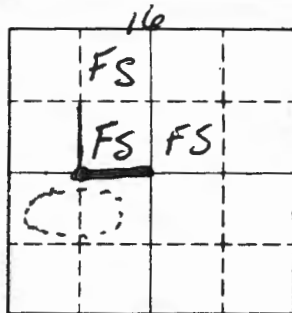
Year of search 7/3/80 By Brams, Hayes, Mainor & M

Fd. GLO Red OAK at bearing + dist.
26" R. OAK.
Fd I.P. with B.C. in place set 4"
above grd.
No evidence of maple BT.

Bearing Trees, Reference Objects

Species OAK MAPLE
 Diameter 12" 8"
 Bearing West N21°W
 Distance 1291KS. 2501KS.
85.14' 165.0'

Bearing Trees, Reference Objects



Sketch

○ Corner ▨ F.S. Land

Relation of Evidence to Record Features Along Section Lines

N-10

Section line to sections _____
 Object _____
 Record distance _____
 Measured distance _____

Other Evidence

Describe evidence of use and occupation such as roads, fences, clearings, timber cutting lines, plantations, etc.. Cite source of testimony if any.

Clearing about 30' to the south of corner and it bears E & W.

At time of search:

1. Did you have the record description?

Yes No _____

2. How was search area located?

Pacing, chaining, photos, maps, etc. Compass

3. Man hours spent in search 5 min

4. Do you think additional search might recover evidence? Yes No _____

Perpetuation Record

Monument and accessories established. Include brief description of area.

NEW BT'S:

1. Red OAK, 9", N2°E at 37.17' Scribed w/ 6 5/16 BT.
 2. Red OAK, 10", N75°W at 50.94 Scribed w/ 6 5/16 BT.
 3. Red OAK, 8", S84°E at 73.17' Scribed w/ 6 5/16 BT
- Line east is to F.S. STANDARD.
 Sign post east 2.53' with both signs.

Restoration certificate prepared: Yes No _____
 Case _____ Date 12/31/81 County Document No. 261005
 Identified on serial _____ Which is filed at _____

5. Signature Gary Brana

CERTIFICATE FILED

Index No. N 11
(Alphabetical - Numerical)

Cont 1 of 2

LAND CORNER RECORD
(RECTANGULAR SURVEYS)

RD-7 150-4 (Rev. 6/15/87)
GPO 803-889

T. 141 R. 29 5th Mer. N.F. Chippewa County Cass State Minnesota
Quarter Corner common to sections 16 and 21 and _____

EXISTING SURVEYS

Original Government Survey

Year surveyed 1873 P.H. Conyer
Original monument Wood post
(Wood post, stone, pile of stones, pipe, etc.)

Bearing Trees

Species Y. Pine Y. Pine
Diameter 20" 18"
Bearing N39E S34W
Distance 32 LKS 35 LKS

Original Evidence Found

Year of search _____ By _____
Monument found _____

Original Bearing Trees Found

Species _____
Diameter _____
Bearing _____
Distance _____

Subsequent Corner Restoration

Year surveyed 1918 By GLO
Where filed or recorded Sec. of state
Monument 1x36" l.p. w/ brass cap set from stump
of NE BT.
(Original: concrete post, iron rod, etc.)
4/516
521
1918

Evidence of Subsequent Corner Restoration Found

Year of search 1980, 1982 By USFS
Find GLO brass cap monument, remains of 1873 BT
- stump NE and 22" w. line N 60E - GLO said N 89-
30 E & @ N 89E 134.6 found Oak Stump hole
From this it appears the Bearings & Distances
were reversed in the Notes of 1918 Survey

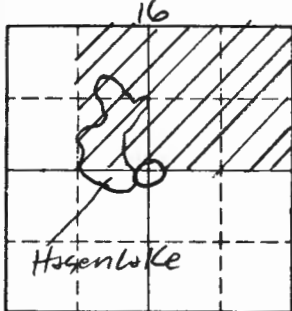
Bearing Trees, Reference Objects

Species N. Pine R. Oak
Diameter 5" 10"
Bearing N 89-30E N 59-45E
Distance 203 LKS 196 LKS

Bearing Trees, Reference Objects

USFS MARKED BT's and are listed on Stevenson
Certificate

Relation of Evidence to Record Features Along Section Lines



Sketch

○ Corner ▨ F.S. Land

Section line to sections _____

Object _____

Record distance _____

Measured distance _____

Other Evidence

Describe evidence of use and occupation such as roads, fences, clearings, timber cutting lines, plantations, etc.. Cite source of testimony if any. _____

At time of search:

1. Did you have the record description?

Yes _____ No _____

2. How was search area located?

Pacing, chaining, photos, maps, etc. _____

3. Man hours spent in search _____

4. Do you think additional search might recover evidence? Yes _____ No _____

5. Signature _____

Perpetuation Record

Monument and accessories established. Include brief description of area. _____

Certified corner restoration certificate prepared: Yes _____ No _____

Filed in county records at _____ Date _____ County Document No. _____

Identified on aerial photo No. _____ Which is filed at _____

Index No. N 11
(Alphabetical - Numerical)

Card 2 of 2

LAND CORNER RECORD
(RECTANGULAR SURVEYS)

R9-7180-4 (Rev. 6/3/67)
 GPO 802-127

T. 141 R. 29 522 Mer. N.F. Chippewa County CSS State Minnesota
Quarter Corner common to sections 16 and 21 and _____

EXISTING SURVEYS

Original Government Survey	Original Evidence Found
Year surveyed _____	Year of search _____ By _____
Original monument _____ <small>(Wood post, stone, pile of stones, pipe, etc.)</small>	Monument found _____
Bearing Trees	Original Bearing Trees Found
Species _____	Species _____
Diameter _____	Diameter _____
Bearing _____	Bearing _____
Distance _____	Distance _____


Subsequent Corner Restoration	Evidence of Subsequent Corner Restoration Found
Year surveyed. <u>1982</u> By <u>Gary Stevenson RLS</u>	Year of search _____ By _____
Where filed or recorded <u>CSS County Recorder</u>	_____
Monument <u>1" x 36" I.P. with Brass Cap up 5"</u> <small>(Original, concrete post, man rod, etc.)</small>	_____
_____	_____
_____	_____

CORNER CERTIFICATE

Bearing Trees, Reference Objects			
Species	<u>Red Oak</u>	<u>Red Oak</u>	<u>N. Pine</u>
Diameter	<u>12"</u>	<u>12"</u>	<u>22"</u>
Bearing	<u>N20E</u>	<u>N31W</u>	<u>N60E</u>
Distance	<u>67.71</u>	<u>7.36</u>	<u>43.32</u>
			<u>1918 660</u>

Bearing Trees, Reference Objects			
Species	_____	_____	_____
Diameter	_____	_____	_____
Bearing	_____	_____	_____
Distance	_____	_____	_____

Relation of Evidence to Record Features Along Section Lines



21 Sketch

○ Corner ▨ F.S. Land

Section line to sections _____
 Object _____
 Record distance _____
 Measured distance _____

Other Evidence

Describe evidence of use and occupation such as roads, fences, clearings, timber cutting lines, plantations, etc.. Cite source of testimony if any. 1986 USFS set a 9'x9' target over monument

At time of search:

1. Did you have the record description?
 Yes X No _____

2. How was search area located?
 Pacing, chaining, photos, maps
 etc. _____

3. Man hours spent in search _____

4. Do you think additional search might recover evidence? Yes _____ No X

5. Signature Tungsten TSL

Perpetuation Record BK 4 P 41

Monument and accessories established. Include brief description of area. 6/28/88
Terry Freeman, Ken Metcalf, Findi GLO Brass Cap Monument
Monument is located off the SE side of Aspen Lake
ties 23" N. Pine N60E 129.40 (1986 GLO) 1980 NWBT cutoff = 5' stub
13" R. Oak N20E 67.71 (1980), 15" N. Pine S61W 43.35 (1980)
nautic 5" Maple S74E 32.73
8' Signpost East 3.75' 8' Signpost West 3.6'
1980 B^{TS} have whole scribe on 1 Large Blaze

1/4 516
521
1918

Certified corner restoration certificate prepared: Yes ✓ No _____
 Filed in county records at Walker Date 3/1/89 County Document No. 3101dde
 Identified on aerial photo No. _____ Which is filed at _____

Index No. N-11
(Alphabetical-Numerical)

LAND CORNER RECORD
(RECTANGULAR SURVEYS)

R9-7150-4 (Rev. 6/13/67)
 GPO 806-924

T. 141 R. 29 5 Mer. N.F. CHIPPEWA County CASS State MN.
QUARTER BET. Corner common to sections 16 and 21

EXISTING SURVEYS

Original Government Survey

Year surveyed 1873
 Original monument WOOD POST
(Wood post, stone, pile of stones, pipe, etc.)

	Bearing Trees
Species <u>Y. PINE</u>	<u>Y. PINE</u>
Diameter <u>20</u>	<u>18</u>
Bearing <u>N39E</u>	<u>S34W</u>
Distance <u>32 LKS.</u>	<u>35 LKS.</u>
<u>21.12'</u>	<u>23.10'</u>

Subsequent Corner Restoration

Year surveyed 1918 By GLO RESURVEY
 Where filed or recorded ON FILE
 Monument SET 1" X 3/4" IRON POST
(Original, concrete post, wax rod, etc.)

1/4 $\frac{516}{521}$
1918

Bearing Trees, Reference Objects

Species <u>N. PINE</u>	<u>R. OAK</u>
Diameter <u>5</u>	<u>10</u>
Bearing <u>N89°30'E</u>	<u>N59°45'E</u>
Distance <u>203 LKS.</u>	<u>196 LKS.</u>
<u>133.98'</u>	<u>129.36'</u>

Original Evidence Found

Year of search 1918 By GLO RESURVEY
 Monument found Fd. ORIG BT.

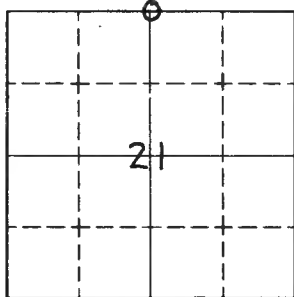
	Original Bearing Trees Found
Species <u>Y. PINE</u>	<u>Y. PINE</u>
Diameter <u>16</u>	
Bearing <u>N39E</u>	
Distance <u>21.12'</u>	
<u>YELLOW PINE IS NORWAY PINE</u>	

Evidence of Subsequent Corner Restoration Found

Year of search 4-21-82 By CK-GB
Fd. IRON + CAP - IN PLACE - IN GOOD CONDITION
6" ABOVE GROUND - IN HARDWOODS + SCATTERED
N. PINE ON SIDE SLOPE - Fd. ORIG. N. PINE STP.
AT N44°E 21.1' PART OF BASE BLAZE VISIBLE
Fd. EVIDENCE OF BOTH GLO BT'S.

Bearing Trees, Reference Objects

<u>N. PINE STP</u>	<u>N. PINE</u>	<u>OAK STP.</u>
	<u>22</u>	<u>ROTTED</u>
<u>N44E</u>	<u>N60E</u>	<u>N89E</u>
<u>21.1'</u>	<u>129.40'</u>	<u>134.0'</u>



Sketch

○ Corner ▨ F.S. Land

Section line to sections _____
 Object _____
 Record distance _____
 Measured distance _____

Other Evidence

Describe evidence of use and occupation such as roads, fences, clearings, timber cutting lines, plantations, etc.. Cite source of testimony if any. _____

At time of search:

1. Did you have the record description?

Yes No

2. How was search area located?

Pacing, chaining, photos, maps,
 etc. _____

3. Man hours spent in search 1 HR.

4. Do you think additional search might
 recover evidence? Yes _____ No _____

5. Signature Carl Krause

Perpetuation Record

Monument and accessories established. Include brief description of area. _____

Certified corner restoration certificate prepared: Yes _____ No _____

Filed in county records at _____ Date _____ County Document No. _____

Identified on aerial photo No. _____ Which is filed at _____

T. M41N R. 29N 5th Mer. N.F. Chip County Cass State MN
1/4 (Quarter) Corner common to sections 16 and 21

EXISTING SURVEYS

Original Government Survey

Year surveyed 1873
 Original monument Wood post
(Wood post, stone, pile of stones, pipe, etc.)

Bearing Trees

Species	<u>J.P.</u>	<u>J.P.</u>
Diameter	<u>20"</u>	<u>18"</u>
Bearing	<u>N39°E</u>	<u>S34°W</u>
Distance	<u>321Ks.</u> <u>21.12'</u>	<u>351Ks.</u> <u>23.10'</u>

Subsequent Corner Restoration

Year surveyed 1918 By GLO
 Where filed or recorded _____
 Monument 1" x 3/4" J.P. set 26" in the ground
(Original concrete, post, iron rod, etc.)
with B.C.

Original Bearing Trees, Reference Objects

Species	<u>J.P. Stp.</u>	<u>N. Pine</u>	<u>R. Oak</u>
Diameter	<u>16"</u>	<u>5"</u>	<u>10"</u>
Bearing	<u>N39°E</u>	<u>N89°30'E</u>	<u>N60°E</u>
Distance	<u>321Ks.</u> <u>21.12'</u>	<u>133.98'</u>	<u>1961Ks.</u> <u>69.36'</u>

Original Evidence Found

Year of search 1915 By GLO
 Monument found NONE

Original Bearing Trees Found

Species	<u>J.P. Stp.</u>
Diameter	<u>16"</u>
Bearing	<u>N39°E</u>
Distance	<u>21.12'</u>

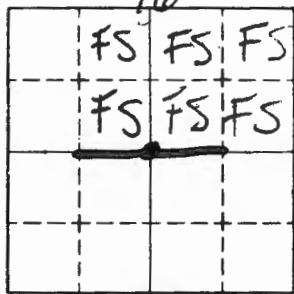
Evidence of Subsequent Corner Restoration Found

Year of search 7/8/20 By BRAMA
FD J.P. set in place to above
ground with B.C. marking.
FD remains of orig. pine stp.
at bearing & dist. No GLO BTS.

Bearing Trees, Reference Objects

Species		
Diameter		
Bearing		
Distance		

Relation of Evidence to Record Features Along Section Lines



Sketch

○ Corner ■ F.S. Land

Section line to sections _____
 Object _____
 Record distance _____
 Measured distance _____

Other Evidence

Describe evidence of use and occupation such as roads, fences, clearings, timber cutting lines, plantations, etc.. Cite source of testimony if any. _____

At time of search:

1. Did you have the record description?
Yes No _____

2. How was search area located?

Pacing, chaining, photos, maps, etc. compass

3. Man hours spent in search 20 mins

4. Do you think additional search might recover evidence? Yes _____ No

Perpetuation Record

Monument and accessories established. Include brief description of area. _____

MKD. NEW BT'S: MKD.
 1. R. OAK, 12", N 31° W at 7.36'. 1/4 S 1/6 BT.
 2. R. OAK, 12", N 20° E at 67.71'. 1/4 S 1/6 BT.
 3. R. Pine 14" S 61° W at 43.32'. 1/4 S 21 BT.
 Lines to F.S. Standard road & west
 FSLP on Birch, 8" S 60° E at 14.26'.
 Sign posts with both signs east & west of
 corner approx 3.75' from corner.

Certificate of perpetuation certificate prepared: Yes Gary Stevenson
 Filed in County Records and _____ Date 7/22/80 County Document No. 263902

5. Signature Gary Brano

Identified on aerial photo No. _____ Which is filed at _____

CERTIFICATE FILED

1981
 Index No. N-13
(Alphabetical - Numerical)

LAND CORNER RECORD
(RECTANGULAR SURVEYS)

RD-7150-4 (Rev. 6/13/67)
 GPO 802-127

T. 141 R. 29 5th Mer. N.F. Chippewa County Cass State MN.
 Corner common to sections 15, 16, 21 and 22

EXISTING SURVEYS

Original Government Survey

Year surveyed _____
 Original monument _____
(Wood post, stone, pile of stones, pipe, etc.)

Bearing Trees

Species _____
 Diameter _____
 Bearing _____
 Distance _____

Original Evidence Found


Year of search _____ By _____
 Monument found _____

Original Bearing Trees Found

Species _____
 Diameter _____
 Bearing _____
 Distance _____

Subsequent Corner Restoration

Year surveyed 1918 By GLO
 Where filed or recorded _____
 Monument Brass Cap Mn. Med.
(Original, concrete, pipe, iron rod, etc.)



Evidence of Subsequent Corner Restoration Found

Year of search 9/16/80 By W. N. O.
FD GLO Mon in good shape
FD. one GLO BT.

Bearing Trees, Reference Objects

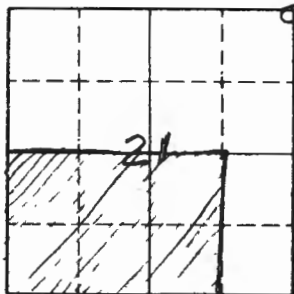
Species	Diameter	Bearing	Distance
<u>N. Pine stump</u>	<u>16"</u>	<u>S39°E</u>	<u>321KS</u>
<u>Pine stump</u>	<u>30"</u>	<u>S48°W</u>	<u>67KS</u>
<u>Oak stump</u>	<u>12"</u>	<u>N62°E</u>	<u>62 LKS</u>
<u>N. Pine</u>	<u>6"</u>	<u>S84 1/2° E</u>	<u>272 LKS</u>

MKD-T141N R29 N522RT T141N R29W S16BT

Bearing Trees, Reference Objects

Species	Diameter	Bearing	Distance
<u>N. Pine</u>	<u>10"</u>	<u>N70 1/2° W</u>	<u>138 LKS</u>
<u>N. Pine</u>	<u>24"</u>	<u>S84 1/4° E</u>	<u>179.70'</u>

1918 T141N R29W S16BT gn over



Sketch

○ Corner F.S. Land

Relation of Evidence to Record Features Along Section Lines

N-13

Section line to sections _____
 Object _____
 Record distance _____
 Measured distance _____

Other Evidence

Describe evidence of use and occupation such as roads, fences, clearings, timber cutting lines, plantations, etc.. Cite source of testimony if any. _____

Survey lines to F.S. standards runs West & south from this corner

At time of search:

1. Did you have the record description?

Yes _____ No _____

2. How was search area located?

Pacing, chaining, photos, maps, etc. _____

3. Man hours spent in search _____

4. Do you think additional search might

recover evidence? Yes _____ No _____

5. Signature _____

Perpetuation Record

Monument and accessories established. Include brief description of area. _____

*9/16/80 - W.N.O.
 Took 3 new BT's
 Aspen 12" S70°W 42.50' Scribed T141NR29WS21BT
 W. Oak 11" N30°E 64.85' Scribed T141NR29WS15BT
 Aspen 12" S49°E 10.77' T141NR29WS22BT
 Steel Posts W.F.S. signs 4.0' SOUTH & WEST*

Certified corner restoration certificate prepared: *filed* by *Rory Stevenson* Yes _____ No _____

Filed in county records at *Cass* Date *12/31/81* County Document No. *261006*

Identified on aerial photo No. _____ Which is filed at _____

Index No. N-15
(Alphabetical - Numerical)

Book 4
 Page 66

LAND CORNER RECORD
(RECTANGULAR SURVEYS)

RR-7 150-4 (Rev. 6/13/67)

GPO 802-127

T. 141 R. 29 5th Mer. N.F. Chippewa County Cass State Mn
 Corner common to sections 15 and 22

EXISTING SURVEYS

Original Government Survey

Year surveyed 1918 GLO
 Original monument BRASS CAP MKD
(Wood post, stone, pile of stones, pipe, etc.)

Species Poplar B.OAK
 Diameter 6" 12"
 Bearing S64°W N42°W
 Distance 77.88 58.74

$$\frac{S15}{14} \frac{515}{522}$$
 1918

Original Evidence Found

Year of search 1980 By B. OLSON
 Monument found GLO BRASS CAP

Original Bearing Trees Found

Species Poplar Stump hole Br & Dist.
 Diameter B.OAK Stump Br & Dist.
 Bearing _____
 Distance _____

Subsequent Corner Restoration

Year surveyed 1980 By B. OLSON
 Where filed or recorded CASS
 Monument _____
(Original, concrete post, iron rod, etc.)

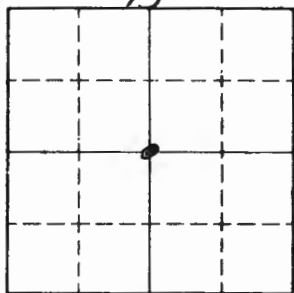
Evidence of Subsequent Corner Restoration Found

Year of search 1985 By JA GB BA
FIXED UP CORNER UP 10 FT

Bearing Trees, Reference Objects

Species LOAK LOAK R.OAK STEEL
 Diameter 13" 9" 8" Sign Post
 Bearing S18°W S74°W S27°W 4/54-2, 54-9
 Distance 25.16' 41.55' 14.35' 50 EAST
4/54-2, 54-9

Bearing Trees, Reference Objects



22
Sketch

○ Corner ▨ F.S. Land

Relation of Evidence to Record Features Along Section Lines

N-15

Section line to sections			
Object			
Record distance			
Measured distance			

Other Evidence

Describe evidence of use and occupation such as roads, fences, clearings, timber cutting lines, plantations, etc.. Cite source of testimony if any.

Perpetuation Record

Monument and accessories established. Include brief description of area.

At time of search:

1. Did you have the record description?

Yes _____ No _____

2. How was search area located?

Pacing, chaining, photos, maps, etc.

3. Man hours spent in search _____

4. Do you think additional search might recover evidence? Yes _____ No _____

5. Signature _____

Certified corner restoration certificate prepared: Yes _____ No _____

Filed in county records of _____ Date _____ County Document No. _____

Identified on aerial photo No. _____ Which is filed at _____

Index No. N-15
(Alphabetical - Numerical)

LAND CORNER RECORD
(RECTANGULAR SURVEYS)

R9-7150-4 (Rev. 6/13/67)
GPO 802-127

T. 141 N R. 29 W 5th Mer. N.F. Chippewa County Cass State Mn.
Corner common to sections 15 + 22 and 1/4

EXISTING SURVEYS

Original Government Survey

Year surveyed _____

Original monument _____
(Wood post, stone, pile of stones, pipe, etc.)

Bearing Trees

Species _____

Diameter _____

Bearing _____

Distance _____

Original Evidence Found

Year of search _____ By _____

Monument found _____

Original Bearing Trees Found

Species _____

Diameter _____

Bearing _____

Distance _____

Subsequent Corner Restoration

Year surveyed 1918 By GLO

Where filed or recorded _____

Monument Bran Cap Monu MKD
(Original, concrete post, iron rod, etc.)

Evidence of Subsequent Corner Restoration Found

Year of search 1980 By W.N.O.

FD one GLO BT's and GLO Monument
in good shape up 0.5.

1/4 S15
1/4 S22
1918

Bearing Trees, Reference Objects

Species Populus B. Oak

Diameter 6" 12"

Bearing S64°W N42°W

Distance 118 LKS 89 LKS

MKD 1/4 S22 BT 1/4 S15 BT

Bearing Trees, Reference Objects

25' stub

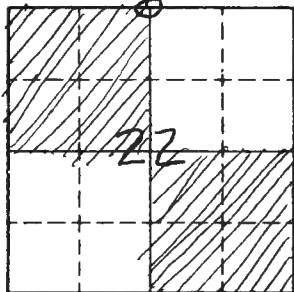
Species B. Oak

Diameter 12"

Bearing N42°W

Distance 59'

scribing grown



Sketch

○ Corner ▨ F.S. Land

Relation of Evidence to Record Features Along Section Lines

N-15

Section line to sections _____
 Object _____
 Record distance _____
 Measured distance _____

Other Evidence

Describe evidence of use and occupation such as roads, fences, clearings, timber cutting lines, plantations, etc.. Cite source of testimony if any.

Survey line to F.S. standards runs East + South from this corner
 4" X 4" X 7 FT. Wooden corner location post set north of this corner on trail

At time of search:

1. Did you have the record description?

Yes _____ No _____

2. How was search area located?

Pacing, chaining, photos, maps, etc. _____

3. Man hours spent in search _____

4. Do you think additional search might recover evidence? Yes _____ No _____

5. Signature _____

Perpetuation Record 1980 W.N.O.

Monument and accessories established. Include brief description of area. _____

Took 3 new B.T.s
 R. Oak 13" S18°W 25.76' scribed 1/4S 22 B.T.
 R. Oak 6" N27°E 44.35 " 1/4S 15 B.T.
 R. Oak 8" S79°W 41.55' " 1/4S 22 B.T.

Certificate filed

Certified corner restoration certificate prepared: Yes Dary Stevenson No _____

Filed in county records at Cass Date 12/31/81 County Document No. 261007

Identified on aerial photo No. _____ Which is filed at _____

Book 4
Page 65

LAND CORNER RECORD
(RECTANGULAR SURVEYS)

1 of 2

R9-7150-4 (Rev. 6/13/67)
GPO 502-127

T. 141 R. 29 Mer. N.F. Chippewa County Cass State MN
E 1/16 Corner common to sections 15 and 22

EXISTING SURVEYS

Original Government Survey
Year surveyed 1918 GLO
Original monument BRASS CAP MKd:
(Wood post, stone, pile of stones, pipe, etc.)

Bearing Trees
Species B. OAK B. OAK
Diameter 14" 16"
Bearing N17°45'E S68°15'W
Distance 124.74' 112.20'

4.515
E 1/16 S 22
1918

Original Evidence Found
Year of search 1980 By B. Olson
Monument found BRASS CAP

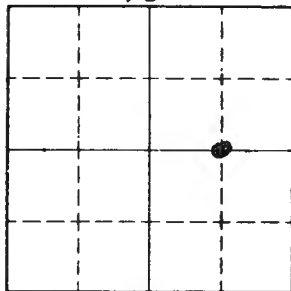
Original Bearing Trees Found
Species 4' stub
Diameter 28"
Bearing N18°E
Distance 124.74

Subsequent Corner Restoration
Year surveyed 1980 By B. Olson
Where filed or recorded _____
Monument _____
(Original, concrete post, iron rod, etc.)

Evidence of Subsequent Corner Restoration Found
Year of search 1985 By BA
Fixed up corner BRASSCAP
up 1.0 ft

Bearing Trees, Reference Objects
Species W. OAK R. Pine W. OAK STEEL
Diameter 10" 16" 7" Sign post
Bearing N81°E S28°N N17°W W/54-2,54-9
Distance 19.92' 49.23' 23.81' West 3.5'
W/54-2,54-9

Bearing Trees, Reference Objects



22
Sketch

○ Corner ▨ F.S. Land

Relation of Evidence to Record Features Along Section Lines

Section line to sections _____

Object _____

Record distance _____

Measured distance _____

Other Evidence

Describe evidence of use and occupation such as roads, fences, clearings, timber cutting lines, plantations, etc.. Cite source of testimony if any. _____

At time of search:

1. Did you have the record description?

Yes _____ No _____

2. How was search area located?

Pacing, chaining, photos, maps,
etc. _____

3. Man hours spent in search _____

4. Do you think additional search might

recover evidence? Yes _____ No _____

Perpetuation Record

Monument and accessories established. Include brief description of area. _____

Certified corner restoration certificate prepared: Yes _____ No _____

Filed in county records at _____ Date _____ County Document No. _____

Identified on aerial photo No. _____ Which is filed at _____

5. Signature _____

Index No. N 16
(Alphabetical - Numerical)

BOOK # 4
PAGE # 65
5th

LAND CORNER RECORD
(RECTANGULAR SURVEYS)

2 of 2

T. 141 R. 29 Mer. N.F. Chippewa County Cross State MINN.
E 1/2 Corner common to sections 15 and 22

EXISTING SURVEYS

Original Government Survey

Original Evidence Found

Year surveyed _____
Original monument _____
(Wood post, stone, pile of stones, pipe, etc.)

Year of search _____ By _____
Monument found _____

Bearing Trees

Original Bearing Trees Found

Species _____
Diameter _____
Bearing _____
Distance _____

Species _____
Diameter _____
Bearing _____
Distance _____

Subsequent Corner Restoration

Evidence of Subsequent Corner Restoration Found


Year surveyed 1918 By _____
Where filed or recorded _____
Monument I.P. With Brass Cap MKd.
10" above ground
(Original, concrete post, iron rod, etc.)
E 1/2 S 15
S 22
1918

Year of search 1969 Marsh L.W. Titheft R. Emory
I.P. 1" Dia. With Brass Cap
Mkd: E 1/2 S 15
S 22

✓ Bearing Trees, Reference Objects

Species B. Oak B. Oak
Diameter 14" 16"
Bearing N. 17° 45' E S. 68° 15' W.
Distance 180 LKS. 170 LKS.

B. Oak 4.
N. 17° 45' E
190 LKS



Sketch

○ Corner ▨ F.S. Land

Relation of Evidence to Record Features Along Section Lines

N-16

Section line to sections _____
 Object _____
 Record distance _____
 Measured distance _____

Other Evidence

Describe evidence of use and occupation such as roads, fences, clearings, timber cutting lines, plantations, etc.. Cite source of testimony if any. Car. lies S. 50' of

F.S. Tag on s. side of road on a 8" N. Pine
Car lies 40 KRS. S. of Township road running
E. & W.

At time of search:

1. Did you have the record description?

Yes No _____

2. How was search area located?

Pacing, chaining, photos, maps,

etc. Chaining George

3. Man hours spent in search _____

4. Do you think additional search might recover evidence? Yes No _____

There may be evidence
whether B.T.s

5. Signature L. J. Theriot

Perpetuation Record

Monument and accessories established. Include brief description of area. _____

Certified corner restoration certificate prepared: Yes _____ No _____

Filed in county records at _____ Date _____ County Document No. _____

Identified on aerial photo No. _____ Which is filed at _____

Index No. N-16
(Alphabetical - Numerical)

LAND CORNER RECORD
(RECTANGULAR SURVEYS)

RD-7150-4 (Rev. 6/13/67)
 GPO 802-127

T. 141 R. 29 Mer. N.F. Chippewa County Cass State Mn.
E 1/16 Corner common to sections 15 and 22

EXISTING SURVEYS

Original Government Survey

Year surveyed _____
 Original monument _____
(Wood post, stone, pile of stones, pipe, etc.)

Bearing Trees

Species _____
 Diameter _____
 Bearing _____
 Distance _____

Original Evidence Found

Year of search _____ By _____
 Monument found _____

Original Bearing Trees Found

Species _____
 Diameter _____
 Bearing _____
 Distance _____

Subsequent Corner Restoration

Year surveyed 1918 By _____
 Where filed or recorded _____
 Monument I.P. With brass cap marked
10" above ground, E 1/16 S. 15
E 22
1918

Bearing Trees, Reference Objects

Species B. Oak B. Oak
 Diameter 14" 16"
 Bearing N17°45'E S. 68°15'W
 Distance 180 LKS 170 LKS

Evidence of Subsequent Corner Restoration Found

Year of search March 1969 By L. Wittneft & R. Emery
T.P. 1" dia. with brass cap marked
Found GLO BT
As shown Below E 1/16 S. 15
327

Bearing Trees, Reference Objects

B. Oak
68"
N. 17°45'E
180 LKS



Sketch

○ Corner ▨ F.S. Land

Relation of Evidence to Record Features Along Section Lines

N-16

Section line to sections _____
 Object _____
 Record distance _____
 Measured distance _____

Other Evidence

Describe evidence of use and occupation such as roads, fences, clearings, timber cutting lines, plantations, etc.. Cite source of testimony if any. *Corner lies S. 50' of F.S. tag on S. side of road and on a 8" N. Pine. Corner lies 400Ks S of township road running E + W.*

At time of search:

1. Did you have the record description?
 Yes No _____

6-19-80 - Set Corner location post 15' south of Corner F.S. 54-6 attached

2. How was search area located?

Pacing, chaining, photos, maps, etc. *Chaining + Compass*

Perpetuation Record

Monument and accessories established. Include brief description of area. _____

6-19-80 W.N.O. Took 3 new B.T.S

<i>6LO BT</i>	<i>NEW BT</i>	<i>NEW BT</i>	<i>NEW BT</i>
<i>Red oak (dead)</i>	<i>W. Oak</i>	<i>W. Oak</i>	<i>Juniper</i>
<i>20"</i>	<i>10"</i>	<i>7"</i>	<i>14"</i>
<i>N173/4°E</i>	<i>N81°E</i>	<i>N17°W</i>	<i>S28°W</i>
<i>180Ks</i>	<i>19.92</i>	<i>E1/6 S15</i>	<i>E1/6-S22</i>

3. Man hours spent in search _____

4. Do you think additional search might recover evidence? Yes No _____

There maybe evidence of other B.T.S.

5. Signature *L Wittneft*

Certificate filed.

Certified corner restoration certificate prepared: Yes No _____
 Filed in county records at *Cass* Date *12/31/81* County Document No. *261008*
 Identified on aerial photo No. _____ Which is filed at _____

Index No. N-17
(Alphabetical - Numerical)LAND CORNER RECORD
(RECTANGULAR SURVEYS)

R9-7150-4 (Rev. 6/13/67)

GPO 802-127

T. 147 S. 29 Mer. N.F. Cheppewa County Cass State Missouri
Corner common to sections 14, 15, 22 and 23

EXISTING SURVEYS

Original Government Survey

Year surveyed _____

Original monument _____
(Wood post, stone, pile of stones, pipe, etc.)

Bearing Trees

Species	Bearing	Distance
<u>P. stump</u>	<u>N. 27° 45' E</u>	<u>28 LKS</u>
<u>P. stump</u>	<u>N 40° W</u>	<u>9 LKS</u>
Diameter	<u>12"</u>	<u>12"</u>

Subsequent Corner Restoration

Year surveyed _____ By _____

Where filed or recorded _____

Monument I. P. With brass Cap mld above grd. T141-B29W
(Original, concrete post, iron rod, etc.)

<u>515</u>	<u>514</u>
<u>522</u>	<u>523</u>
<u>1918</u>	

Bearing Trees, Reference Objects

Species	Bearing	Distance
<u>Balsam</u>	<u>N. 14.45° E</u>	<u>166 LKS</u>
<u>B. Oak</u>	<u>N. 76.15° W</u>	<u>367 LKS</u>
Diameter	<u>6"</u>	<u>10"</u>

Original Evidence Found

Year of search _____ By _____

Monument found _____

Original Bearing Trees Found

Species	Diameter	Bearing	Distance
_____	_____	_____	_____
_____	_____	_____	_____
_____	_____	_____	_____

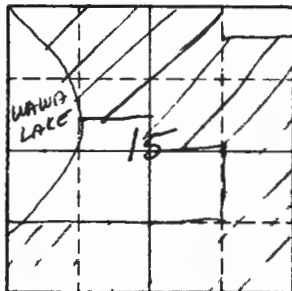
Evidence of Subsequent Corner Restoration Found

Year of search March-1969 By L. Witthoef + R. Emery

<u>1" I. P. With brass Cap marked</u>	<u>T141</u>	<u>R29W</u>	<u>FD. 2 GLO</u>
	<u>S. 15</u>	<u>S. 14</u>	<u>1BT'S</u>
	<u>S. 22</u>	<u>S. 23</u>	<u>6-19-80 WND</u>

Bearing Trees, Reference Objects

Species	Bearing	Distance
<u>Balsam</u>	<u>N 14.45° E</u>	<u>109.56'</u>
<u>B. Oak</u>	<u>N 76.15° W</u>	<u>242.22'</u>
Diameter	<u>10"</u>	<u>18"</u>



Sketch

○ Corner ▨ F.S. Land

Relation of Evidence to Record Features Along Section Lines

Section line to sections _____
 Object _____
 Record distance _____
 Measured distance _____

Other Evidence

Describe evidence of use and occupation such as roads, fences, clearings, timber cutting lines, plantations, etc.. Cite source of testimony if any. *Old F.S. Tag on E. side of 8" birch. I placed yellow F.S. tag on N. side of 8" birch S52°E 19 LKS from Corner. Old R.R. grade is W-36 LKS from Corner. It runs N. + S. 10" rock on N. side of corner. Corner location post set 1277' East F.S. Poster 546 attached 6-19-80 W.N.O.*

At time of search:

1. Did you have the record description?

Yes _____ No _____

2. How was search area located?

Pacing, chaining, photos, maps, etc. _____

3. Man hours spent in search _____

4. Do you think additional search might recover evidence? Yes _____ No _____

5. Signature *S/L Withroft*

Perpetuation Record

Monument and accessories established. Include brief description of area. _____

6-19-80 W.N.O. Took 2 new BT'S

<i>Birch</i>	<i>Birch</i>
<i>11"</i>	<i>8"</i>
<i>S42°E</i>	<i>N79°E</i>
<i>12.73'</i>	<i>35.19'</i>
<i>T141N R29W S23BT</i>	<i>T141N R29WS 14BT</i>

Certified corner restoration certificate prepared: Yes _____ No _____

Filed in county records of _____ Date _____ County Document No. _____

Identified on aerial photo No. _____ Which is filed at _____

Index No. N-17
(Alphabetical - Subsequent)

LAND CORNER RECORD
(RECTANGULAR SURVEYS)

R9-7150-4 (Rev. 6/15/67)
GPO 802-127

T. 14th S. 29 Mer. N.F. Chippewa County Cass State Mn.
Sec. Corner common to sections 14, 15, 22 and 23

EXISTING SURVEYS

Original Government Survey

Year surveyed _____
Original monument _____
(Wood post, stone, pile of stones, pipe, etc.)

Bearing Trees

Species P. stump P. stump
Diameter 12" 12"
Bearing N28°E N40°W
Distance 28 LKS 9 LKS

Subsequent Corner Restoration

Year surveyed _____ By GLO
Where filed or recorded I.P. with cross cap marked
Monument 10' above ground.
(Original, concrete post, iron rod, etc.)

Bearing Trees, Reference Objects

Species Balsam B. Oak
Diameter 6" 10"
Bearing N15°E N76°W
Distance 166 LKS 367 LKS
109.56 242.22

Original Evidence Found

Year of search _____ By _____
Monument found _____

Original Bearing Trees Found

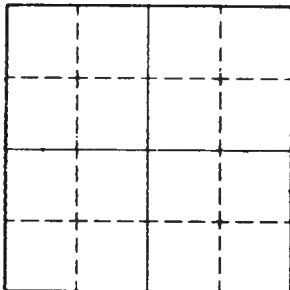
Species _____
Diameter _____
Bearing _____
Distance _____

Evidence of Subsequent Corner Restoration Found

Year of search 12-81 By W. AUSK
Balsam measured out 69' No GLO
BT
B. Oak measured OK Cut open
and found scribing

Bearing Trees, Reference Objects

B. OAK
18-20"
N76°W
17'
100'



Sketch

○ Corner ▨ F.S. Land

Relation of Evidence to Record Features Along Section Lines

Section line to sections _____
 Object _____
 Record distance _____
 Measured distance _____

Other Evidence

Describe evidence of use and occupation such as roads, fences, clearings, timber cutting lines, plantations, etc.. Cite source of testimony if any. _____

At time of search:

1. Did you have the record description?

Yes _____ No _____

2. How was search area located?

Pacing, chaining, photos, maps,
 etc. _____

3. Man hours spent in search _____

4. Do you think additional search might

recover evidence? Yes _____ No _____

Perpetuation Record

Monument and accessories established. Include brief description of area. _____

Certified corner restoration certificate prepared: Yes _____ No _____

Filed in county records of _____ Date _____ County Document No. _____

Identified on aerial photo No. _____ Which is filed at _____

5. Signature _____

Index No. N-17
(Alphabetical - Numerical)

6001 2
PA9-42

LAND CORNER RECORD
(RECTANGULAR SURVEYS)

1 of 2

R9-7150-4 (Rev. 6/13/67)
GPO 802-127

T. 141 R. 29 Mer. N.F. Chippewa County Cass State MN
SEC Corner common to sections 14, 15, 22 and 23

EXISTING SURVEYS

Original Government Survey

Year surveyed _____
Original monument _____
(Wood post, stone, pile of stones, pipe, etc.)

Bearing Trees

Species _____
Diameter _____
Bearing _____
Distance _____

Original Evidence Found

Year of search 1918 By GLO
Monument found Set BRASS CAP MKD 741111240

~~Original~~ Bearing Trees SET

Species BALSAM B. OAK
Diameter 6" 10"
Bearing N14°45'E N76°15'W
Distance 109.56 242.22'

515 | 514
522 | 523
1918

Subsequent Corner Restoration

Year surveyed 1980 By B. OLSON
Where filed or recorded _____
Monument END BRASS CAP GLO
(Original concrete post, wood rod, etc.)

Evidence of Subsequent Corner Restoration Found

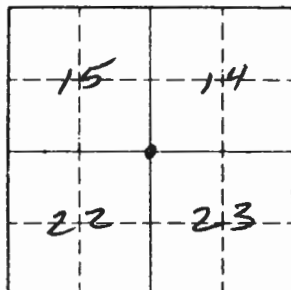
Year of search 1985 By B. AUSEK
Found BRASS CAP ROTATED 50° NW
UP 9"

Bearing Trees, Reference Objects

Species B. OAK BIRCH BIRCH
Diameter 21" 10" 8"
Bearing N76°W S42°E N79°E
Distance 242.22' 12.73' 35.19'

Bearing Trees, Reference Objects

ASPEN
5"
S40°W
21.85'



Sketch

○ Corner ▨ F.S. Land

Relation of Evidence to Record Features Along Section Lines

Section line to sections _____
 Object _____
 Record distance _____
 Measured distance _____

Other Evidence

Describe evidence of use and occupation such as roads, fences, clearings, timber cutting lines, plantations, etc.. Cite source of testimony if any. _____

At time of search:

1. Did you have the record description?

Yes _____ No _____

2. How was search area located?

Pacing, chaining, photos, maps, etc. _____

3. Man hours spent in search _____

4. Do you think additional search might

recover evidence? Yes _____ No _____

5. Signature _____

Perpetuation Record

Monument and accessories established. Include brief description of area. _____

Certified corner restoration certificate prepared: Yes _____ No _____

Filed in county records at _____ Date _____ County Document No. _____

Identified on aerial photo No. _____ Which is filed at _____

T. 141 R. 29 Mer. N.F. Chippewa County Cass State Miss.
Sec 22 Corner common to sections 14 15 22 and 23

EXISTING SURVEYS

Original Government Survey

Year surveyed _____
 Original monument _____
(Wood post, stone, pile of stones, pipe, etc.)

Bearing Trees

Species Pine Stamp Pine Stamp
 Diameter 12" 12"
 Bearing N. 27° 45' E. N. 40° W.
 Distance 28 LKS. 9 LKS.

Original Evidence Found

Year of search _____ By _____
 Monument found _____

Original Bearing Trees Found

Species _____
 Diameter _____
 Bearing _____
 Distance _____

Subsequent Corner Restoration

Year surveyed _____ By _____
 Where filed or recorded _____
 Monument I.P. with Brass Cap MKd.
(Original, concrete post, iron rod, etc.)
10' above ground

T 141 R 29 W.
 S 15 S 14
 S 22 S 23

Bearing Trees, Reference Objects 1918

Species Balsam B. Oak
 Diameter 6" 10"
 Bearing N. 19° 45' E. N. 76° 15' W.
 Distance 166 LKS. 367 LKS.

Evidence of Subsequent Corner Restoration Found

Year of search March 1969 By L. Witthoeft R. Emery
2" I.P. with Brass Cap MKd.

T 141	R 29 W
S 15	S 14
S 22	S 23
1918	

Balsam B. Oak

Diameter 10" 18"
 Bearing N. 19° 45' E. N. 76° 15' W.
 Distance 166 LKS. 367 LKS.



Sketch

○ Corner ▨ F.S. Land

At time of search:

1. Did you have the record description?

Yes No

2. How was search area located?

Pacing, chaining, photos, maps,

etc. Chaining & Compass

3. Man hours spent in search _____

4. Do you think additional search might
recover evidence? Yes No 5. Signature L.W. Theft

Section line to sections _____

Object _____

Record distance _____

Measured distance _____

Other Evidence

Describe evidence of use and occupation such as roads, fences, clearings, timber cutting lines, plantations, etc.. Cite source of testimony if any.

Old F.S. Tag on T side of 8" Birch. I placed new F.S. Tag on N. side of 8" Birch S. 52° E 19 lks. from cor.Old R.R. grade is w. 36 lks from cor. it runs N & S. 10" rock on N side of cor.

Perpetuation Record

Monument and accessories established. Include brief description of area. _____

Certified corner restoration certificate prepared:

Yes No

Filed in county records at _____

Date _____

County Document No. _____

Identified on aerial photo No. _____

Which is filed at _____

Index No. N-17
(Alphabetical - Numerical)

LAND CORNER RECORD
(RECTANGULAR SURVEYS)

RP-7 150-4 (Rev. 6/13/67)
 GPO 502-127

T. 141 S. 29 Mer. N.F. Chippewa County Cass State Mn.
 Corner common to sections 14, 15, 22 and 23

EXISTING SURVEYS

Original Government Survey

Year surveyed _____ By _____
 Original monument _____
(Wood post, stone, pile of stones, pipe, etc.)

Bearing Trees
 Species Pine Stump Pine stump
 Diameter 12" 12"
 Bearing N27°45'E N40°W
 Distance 28 LKS 9 LKS

Subsequent Corner Restoration

Year surveyed _____ By _____
 Where filed or recorded _____
 Monument I.P. With brass cap Marked
(Original, concrete post, iron rod, etc.)
10" above ground

141-R29W
 S.15 S.14
 S.22 S.23
 1918

Bearing Trees, Reference Objects

Species Balsam B. Oak
 Diameter 6" 10"
 Bearing N14°45'E N76°15'W
 Distance 166 LKS 367 LKS

Original Evidence Found

Year of search _____ By _____
 Monument found _____

Original Bearing Trees Found

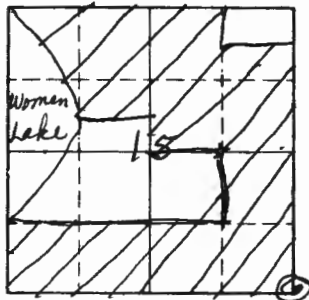
Species _____
 Diameter _____
 Bearing _____
 Distance _____

Evidence of Subsequent Corner Restoration Found

Year of search Mar. 1969 By S. Withroeft
R. Emery
1" I.P. With brass cap marked
141-R29W Four 2660
S.15 S.14 B.TS
S.22 S.23 6-19-80 W.N.O.

Bearing Trees, Reference Objects

Species Balsam B. Oak
 Diameter 10" 18"
 Bearing N14°45'E N46°15'W
 Distance 166 LKS 367 LKS



Sketch

○ Corner ▨ F.S. Land

Relation of Evidence to Record Features Along Section Lines

N-17

Section line to sections _____
 Object _____
 Record distance _____
 Measured distance _____

Other Evidence

Describe evidence of use and occupation such as roads, fences, clearings, timber cutting lines, plantations, etc.. Cite source of testimony if any. *Old F.S. tag on E. side of 8" birch. I placed yellow F.S. tag on N. side of 8" birch S. 52° E 19 LKS from corner*
Old R.R. grade is W. 36 LKS from corner. It runs N + S
10" rock on N. side of corner
Corner location post set 277' EAST
F.S. poster 54-6 attached 6-19-80 W.N.O.

At time of search:

1. Did you have the record description?
 Yes No _____

2. How was search area located?

Pacing, chaining, photos, maps, etc. *Chaining & Compass*

3. Man hours spent in search _____

4. Do you think additional search might recover evidence? Yes _____ No _____

5. Signature *L. Witthaeft*

Perpetuation Record

Monument and accessories established. Include brief description of area. _____

6-19-80-W.N.O. TOOK 2 NEW BT'S

Birch

Birch

11"

8"

S 42° E

N 79° E

12.73

35.19

T141N R29WS23BT

T141NR29WS14BT

Certificate filed

Certified corner restoration certificate prepared:

Yes _____ No _____

Filed in county records at *Cass*

Date *12/31/81*

County Document No. *261009*

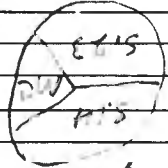
Identified on aerial photo No. _____

Which is filed at _____

Booth #2
PAGE #43
M.C.
Mer. N.F. _____
Corner common to sections _____
State _____ and _____
County _____

EXISTING SURVEYS

Original Government Survey		Evidence of Subsequent Corner Restoration Found	
Year surveyed _____	Year of search _____	Year of search _____	Year of search _____
Original monument ^(Wood post, stone, pile of stones, pipe, etc.) _____	Monument found _____	Monument found _____	Monument found _____
Bearing Trees _____	Original Bearing Trees Found _____	Bearing Trees _____	Original Bearing Trees Found _____
Species _____	Species _____	Species _____	Species _____
Diameter _____	Diameter _____	Diameter _____	Diameter _____
Bearing _____	Bearing _____	Bearing _____	Bearing _____
Distance _____	Distance _____	Distance _____	Distance _____
Subsequent Corner Restoration	Evidence of Subsequent Corner Restoration Found	Year surveyed _____	Year of search _____
Year surveyed _____	Year surveyed _____	Year of search _____	Year of search _____
Where filed or recorded _____	Where filed or recorded _____	By _____	By _____
Monument ^(Original, concrete post, iron rod, etc.) _____	Monument _____	By _____	By _____
Bearing Trees, Reference Objects _____	Bearing Trees, Reference Objects _____	By _____	By _____
Species _____	Species _____	By _____	By _____
Diameter _____	Diameter _____	By _____	By _____
Bearing _____	Bearing _____	By _____	By _____
Distance _____	Distance _____	By _____	By _____



Year of search 10-23-68 By W. Theodt + J. Jawsch
1" pipe with brass cap marked

None

Relation of Evidence to Record Features Along Section Lines

Section line to sections

Object

Record distance

Measured distance

Other Evidence

Describe evidence of use and occupation such as roads, fences, clearings, timber cutting lines, plantations, etc.. Cite source of testimony if any. Cor lie 35' E. of

White oak tree with yellow E.S. Tag on it.

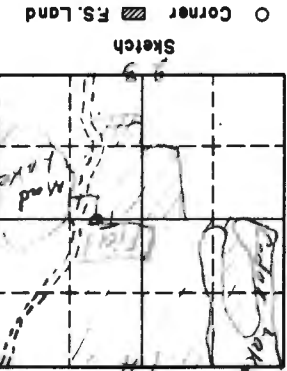
marked by Ch. F. to M.C. cor. at cor 1947

M.C. cor lies 15' W. of old road in grass field

Perpetration Record

Monument and accessories established. Include brief description of area.

At time of search:
 1. Did you have the record description?
 Yes No



2. How was search area located?
 Pacing, chaining, photos, maps,
 etc. Seeing E.S. Tag on
 Oak Trees From out
 10 Field
 3. Man hours spent in search
 None
 4. Do you think additional search might
 recover evidence? Yes No

5. Signature *JST Withoff*

Certified corner restoration certificate prepared: Yes No

Filed in county records of _____ Date _____ County Document No. _____

Identified on aerial photo No. _____ Which is filed at _____

LAND CORNER RECORD

(REGULAR SURVEYS)

Index No. NO-6 (Approved) - (Number)
 141 R 29
 Witness Print
 Mer. N.F. 5th Corner common to sections
Chippewa County Cass State Minnesota and

EXISTING SURVEYS

Original Evidence Found

Year of search _____ By _____
 Monument found _____

Original Bearing Trees Found

Species _____
 Diameter _____
 Bearing _____
 Distance _____

Evidence of Subsequent Corner Restoration Found

Year of search _____ By _____
 Monument _____

Bearing Trees, Reference Objects

Species _____
 Diameter _____
 Bearing _____
 Distance _____

Original Government Survey

Year surveyed NOT SET DURING ORIGINAL SURVEY
 Original monument (wood post, stone, pile of stones, pipe, etc.)

Bearing Trees

Species _____
 Diameter _____
 Bearing _____
 Distance _____

Subsequent Corner Restoration

Year surveyed _____ By _____
 Where filled or recorded _____
 Monument (Original, concrete post, iron rod, etc.)

Bearing Trees, Reference Objects

Species _____
 Diameter _____
 Bearing _____
 Distance _____

N0-6

Relation of Evidence to Record Features Along Section Lines

Section line to sections

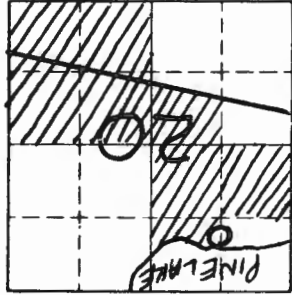
Object

Record distance

Measured distance

Other Evidence

Describe evidence of use and occupation such as roads, fences, clearings, timber cutting lines, plantations, etc. Cite source of testimony if any.



Corner F.S. Land

Sketch

At time of search:
1. Did you have the record description?
Yes _____ No _____

2. How was search area located?
Pacing, chaining, photos, maps, etc.

3. Man hours spent in search _____

4. Do you think additional search might recover evidence? Yes _____ No _____

5. Signature _____

Certified corner restoration certificate prepared: Yes _____ No _____

Filled in county records at _____ Date _____

County Document No. _____

Which is filed at _____

Identified on aerial photo No. _____

Perpetuation Record

Book 8 Page 40
BK 8 P 36

Monument and accessories established. Include brief description of area. 1988 9/20
Linderker-Stevenson Assoc. set 2 1/2" x 1/8" i.p. with

+ Brass Cap with Plastic Base + Hub and Ties;
edge of Pine Lake

24" White Pine N78W 22.80

5" Red Oak S42E 22.88

10" Ash N77E 25.67

8' Signpost with 54-2454-9 South 3.0'



T. 141 R. 29

Witness Point

Sec. 52 Mer. N.F. Chippewa

County Cass

State Minnesota

Corner ~~sections~~ sections

20 m. N 5 1/4 W 1/4 E and

EXISTING SURVEYS

Original Government Survey

Year surveyed _____

Original monument (Wood post, stone, pile of stones, pipe, etc.)

Bearing Trees

Species _____

Diameter _____

Bearing _____

Distance _____

Subsequent Corner Restoration

Year surveyed _____

Where filed or recorded _____

Monument (Original, concrete post, iron rod, etc.)

Bearing Trees, Reference Objects

Species _____

Diameter _____

Bearing _____

Distance _____

Original Evidence Found

Year of search _____

By _____

Monument found _____

Original Bearing Trees Found

Species _____

Diameter _____

Bearing _____

Distance _____

Evidence of Subsequent Corner Restoration Found

Year of search _____

By _____

Bearing Trees, Reference Objects

N0-7

Relation of Evidence to Record Features Along Section Lines

Section line to sections

Object

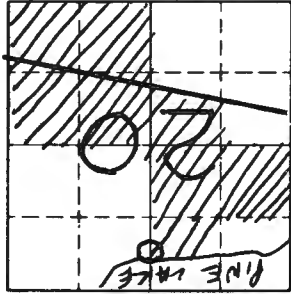
Record distance

Measured distance

_____	_____	_____
_____	_____	_____
_____	_____	_____
_____	_____	_____

Other Evidence

Describe evidence of use and occupation such as roads, fences, clearings, timber cutting lines, plantations, etc. Cite source of testimony if any.



Corner F.S. Land

Sketch

At time of search: 1. Did you have the record description? Yes _____ No _____

2. How was search area located? Pacing, chaining, photos, maps, etc.

3. Man hours spent in search _____

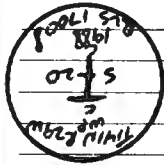
4. Do you think additional search might recover evidence? Yes _____ No _____

5. Signature _____

Perpetuation Record

Monument and accessories established. Include brief description of area. 1988 7/27
Ladecker - Stevenson Assoc. sets 2" x 10" I.P.
with brass cap & plastic base & magnet on ice ridge
33 ft to waters edge of Pine Lake. Ties:

Traverse BL & P.L.
ties BL & P.L.



53 ft to waters edge of Pine Lake.
10" swly dbl. Maple N68W 17.24
16" Buff Oak S35W 37.11
8" Triple w/ly Birch S24E 27.98
8.5 signpost North 4.9'

Certified corner restoration certificate prepared: Yes _____ No _____

Filed in county records of _____ Date _____ County Document No. _____

Identified on aerial photo No. _____ which is filed at _____

LAND CORNER RECORD
(RECTANGULAR SURVEYS)

73

Index No. 0-2 (In Parenthesis - Horizontal)

T. 41N R. 29W N.W. 1/4

SCH Mor. N.F. Ch. 10222

Corner common to sections

State Mo County Cass

EXISTING SURVEYS

Original Government Survey

Year surveyed _____

Original monument (Wood post, stone, pile of stones, pipe, etc.)

Bearing Trees

Species _____

Diameter _____

Bearing _____

Distance _____

Subsequent Corner Restoration

Year surveyed _____ By _____

Where filed or recorded _____

Monument (Original, concrete post, iron rod, etc.)

Bearing Trees, Reference Objects

Species _____

Diameter _____

Bearing _____

Distance _____

Original Evidence Found

Year of search _____ By None

Monument found _____

Original Bearing Trees Found

Species _____

Diameter _____

Bearing _____

Distance _____

Evidence of Subsequent Corner Restoration Found

Year of search _____ By None

Bearing Trees, Reference Objects

Relation of Evidence to Record Features Along Section Lines

Section line to sections	Object	Record distance	Measured distance
_____	_____	_____	_____
_____	_____	_____	_____
_____	_____	_____	_____
_____	_____	_____	_____

Other Evidence

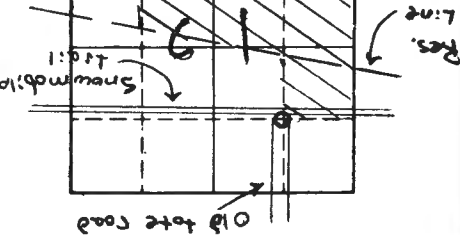
Describe evidence of use and occupation such as roads, fences, clearings, timber cutting lines, plantations, etc. Cite source of testimony if any. Corner is set under ground in the E of old road running North-South & 15' ± North of Snowmobile trail. North of a field.

Perpetuation Record

Monument and accessories established. Include brief description of area.

References Estb:

6" Oak S83°W 7.32'
 5" Oak N7°E 11.22'
 5" Oak S82°E 6.19'



At time of search:
 1. Did you have the record description?
 Yes _____ No

2. How was search area located?
 Pacing, chaining, photos, maps, etc.

Inverse

3. Man hours spent in search _____

4. Do you think additional search might recover evidence? Yes _____ No

5. Signature *[Handwritten Signature]*

Certified corner restoration certificate prepared: Yes _____ No
 Filed in county records at _____ Date _____
 Identified on aerial photo No. _____ Which is filed at _____
 County Document No. _____

LAND CORNER RECORD

(RECTANGULAR SURVEYS)

RS-7150-4 (Rev. 6/13/67)

GPO 802-127

Index No. 0-5 (Alphabetical - Numerical)
 T. 141 R. 29
 Mr. N.F. Chipman 5th
 County 20
 State Minnesota
 and

EXISTING SURVEYS

Original Government Survey		Original Evidence Found	
Year surveyed	NOT SET DURING ORIGINAL SURVEY	Year of search	By
Original monument	(wood post, stone, pile of stones, pipe, etc.)	Monument found	
Bearing Trees		Original Bearing Trees Found	
Species		Species	
Diameter		Diameter	
Bearing		Bearing	
Distance		Distance	
Subsequent Corner Restoration		Evidence of Subsequent Corner Restoration Found	
Year surveyed	By	Year of search	By
Where filled or recorded			
Monument	(Original, concrete post, iron rod, etc.)		
Bearing Trees, Reference Objects		Bearing Trees, Reference Objects	
Species		Species	
Diameter		Diameter	
Bearing		Bearing	
Distance		Distance	

0-5

Relation of Evidence to Record Features Along Section Lines

Section line to sections	Object	Record distance	Measured distance
_____	_____	_____	_____
_____	_____	_____	_____
_____	_____	_____	_____

Other Evidence

Describe evidence of use and occupation such as roads, fences, clearings, timber cutting lines, plantations, etc. Cite source of testimony if any.



Sketch
 Corner F.S. Land

At time of search:
1. Did you have the record description?
Yes _____ No _____

2. How was search area located?
Pacing, chaining, photos, maps, etc.

3. Man hours spent in search _____


4. Do you think additional search might recover evidence? Yes _____ No _____

5. Signature _____

Perpetuation Record Book 8 Page 28
1988 10/2

Monument and accessories established. Include brief description of area.

Linderker - Stearnson + Assoc. set an Aluminum Cap on S. of Road with Point 38.7' Nly of Township Road in Low Area 1/4" I.P. is at N.W. of Monument
Ties: 8" Ash N2W 2035 70.50
12" Ash N86E 5483 53.77
9" Ash S44W 15557 156.07
8' Signpost with S42+54-9 East 504.0
8' Signpost with S42+54-9 South 504.8



Certified corner restoration certificate prepared: Yes _____ No _____
Filed in county records of _____ Date _____
County Document No. _____
Which is filed of _____

LAND CORNER RECORD

(RECTANGULAR SURVEYS)

Index No. 0-6 (Appropriate - Nonrect)

T. 141 R. 29 Northwest One Sixteenth

Mer. N.F. Sta Corner common to sections 20

County Clippers State Mass

and State Minnesota

EXISTING SURVEYS

Original Evidence Found

Year of search _____ By _____
Monument found _____

Species _____
Diameter _____
Bearing _____
Distance _____
Original Bearing Trees Found _____

Evidence of Subsequent Corner Restoration Found

Year of search _____ By _____

Bearing Trees, Reference Objects _____

Original Government Survey

Year surveyed NOT SET DURING ORIGINAL SURVEY
Original monument (wood post, stone pile, stone, pipe, etc.)

Species _____
Diameter _____
Bearing _____
Distance _____
Bearing Trees _____

Subsequent Corner Restoration

Year surveyed _____ By _____
Where filed or recorded _____

Monument (Original, concrete post, iron rod, etc.)
Bearing Trees, Reference Objects _____
Species _____
Diameter _____
Bearing _____
Distance _____

Relation of Evidence to Record Features Along Section Lines

Section line to sections	Object	Record distance	Measured distance
_____	_____	_____	_____
_____	_____	_____	_____
_____	_____	_____	_____

Other Evidence

Describe evidence of use and occupation such as roads, fences, clearings, timber cutting lines, plantations, etc.. Cite source of testimony if any.



Sketch
 Corner F.S. Land

At time of search:
1. Did you have the record description? Yes _____ No _____

2. How was search area located? Pacing, chaining, photos, maps, etc.

3. Man hours spent in search _____

4. Do you think additional search might recover evidence? Yes _____ No _____

5. Signature _____

Perpetuation Record Book 8 Page 40
BT & P. 36

Monument and accessories established. Include brief description of area. 1988 9/20

Landecker-Stevenson & Assoc. set in Aluminum capped Monument on 10' of Road in Tammuck Top Elder Swamp 28' Nly of E of Township Road Ties.

5" BURL OAK N3E 166.65

7" TAMMUCK N88W 15000

18" White Pine S22E 125.95


8' Signpost with 54-2, 54-9 West S.O

8' Signpost with 54-2, 54-9 North S.O

Certified corner restoration certificate prepared: Yes _____ No _____

Filled in county records at _____ Date _____ County Document No. _____

Identified on aerial photo No. _____ Which is filed at _____



EXISTING SURVEYS

Original Government Survey

Year surveyed _____
 Original monument (wood post, stone, pile of stones, pipe, etc.) _____
 Bearing Trees _____

Year surveyed _____
 Original monument _____
 Bearing Trees _____

Subsequent Corner Restoration

Year surveyed 1918
 By GLO RESURVEY
 NOTES ON FILE

Where filed or recorded
 SET 1" X 3/8" IRON POST w/ BRASS CAP
(Original, concrete post, iron rod, etc.)

Year of search 2-2-93
 By CK-GB
 ED. 1" IRON LEANING IN OPEN MARSH
 STRAIGHTEN MONUMENT TO STAND UPRIGHT
 PLACED 3" X 8" ASH POST ALONG SIDE IRON
 NEED SIGN POSTS, TO WITNESS - OPEN MARSH

Evidence of Subsequent Corner Restoration Found

Species _____
 Diameter _____
 Bearing _____
 Distance _____

Original Bearing Trees Found

Species _____
 Diameter _____
 Bearing _____
 Distance _____

Bearing Trees, Reference Objects

W. PARK
 Diameter 10
 Bearing S88°30'W
 Distance 5.49 AK
 362.34

Species _____
 Diameter _____
 Bearing _____
 Distance _____

Bearing Trees, Reference Objects

Year surveyed _____
 Original monument _____
 Bearing Trees _____

Year surveyed _____
 Original monument _____
 Bearing Trees _____

Subsequent Corner Restoration

Year of search _____
 By _____
 ED. 1" IRON LEANING IN OPEN MARSH
 STRAIGHTEN MONUMENT TO STAND UPRIGHT
 PLACED 3" X 8" ASH POST ALONG SIDE IRON
 NEED SIGN POSTS, TO WITNESS - OPEN MARSH

Evidence of Subsequent Corner Restoration Found

Species _____
 Diameter _____
 Bearing _____
 Distance _____

Original Bearing Trees Found

Species _____
 Diameter _____
 Bearing _____
 Distance _____

Bearing Trees, Reference Objects

W. PARK
 Diameter 10
 Bearing S88°30'W
 Distance 5.49 AK
 362.34

Species _____
 Diameter _____
 Bearing _____
 Distance _____

Bearing Trees, Reference Objects

Relation of Evidence to Record Features Along Section Lines

Section line to sections	Object	Record distance	Measured distance
_____	_____	_____	_____
_____	_____	_____	_____
_____	_____	_____	_____

Other Evidence

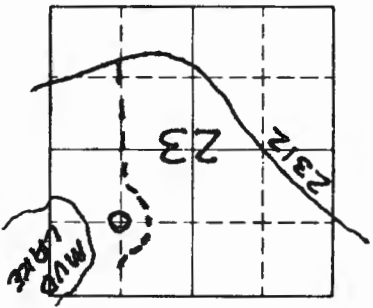
Describe evidence of use and occupation such as roads, fences, clearings, timber cutting lines, plantations, etc. Cite source of testimony if any.

CHANGED SEE-663 TO RPT-4 WHICH FALLS IN ROAD

Perpetuation Record

Monument and accessories established. Include brief description of area.

Sketch
 Corner F.S. Land



At time of search:
 1. Did you have the record description?
 Yes No

2. How was search area located?
 Pacing, chaining photos, maps, etc.

3. Man hours spent in search
 2 hrs.

4. Do you think additional search might recover evidence? Yes No

5. Signature *Carl Kramer*

Certified corner restoration certificate prepared: Yes No
 Filled in county records of _____ Date _____ County Document No. _____
 Identified on aerial photo No. _____ Which is filed of _____

LAND CORNER RECORD (METANGULAR SURVEYS)

Index No. 0-25 (Alphabetical - Numerical) 73
 T. 141N R. 29W N 1/4
 Sec. 5th Mer. N.F. Ch. 22 19
 County Cass State Mo and _____
 Corner common to sections _____

EXISTING SURVEYS	
<p style="text-align: center;">Original Government Survey</p> <p>Year surveyed _____</p> <p>Original monument <small>(Wood post, stone, pile of stones, pipe, etc.)</small> _____</p> <p style="text-align: center;">Bearing Trees</p> <p>Species _____</p> <p>Diameter _____</p> <p>Bearing _____</p> <p>Distance _____</p> <hr/> <p style="text-align: center;">Evidence of Subsequent Corner Restoration</p> <p>Year of search _____ By <u>None</u></p> <p>Monument found _____</p> <p style="text-align: center;">Original Bearing Trees Found</p> <p>Species _____</p> <p>Diameter _____</p> <p>Bearing _____</p> <p>Distance _____</p>	<p style="text-align: center;">Subsequent Corner Restoration</p> <p>Year surveyed _____ By _____</p> <p>Where filled or recorded _____</p> <p>Monument <small>(Original, concrete post, iron rod, etc.)</small> _____</p> <p style="text-align: center;">Bearing Trees, Reference Objects</p> <p>Species _____</p> <p>Diameter _____</p> <p>Bearing _____</p> <p>Distance _____</p>
<p style="text-align: center;">Original Evidence Found</p> <p>Year of search _____ By <u>None</u></p> <p>Monument found _____</p> <p style="text-align: center;">Original Bearing Trees Found</p> <p>Species _____</p> <p>Diameter _____</p> <p>Bearing _____</p> <p>Distance _____</p>	<p style="text-align: center;">Evidence of Subsequent Corner Restoration Found</p> <p>Year of search _____ By <u>None</u></p> <p>Bearing Trees, Reference Objects</p> <p>Species _____</p> <p>Diameter _____</p> <p>Bearing _____</p> <p>Distance _____</p>

Relation of Evidence to Record Features Along Section Lines

Section line to sections

Object

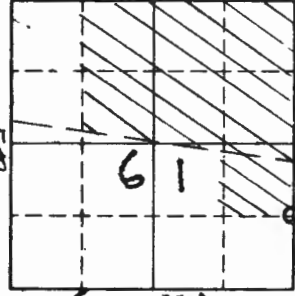
Record distance

Measured distance

_____	_____	_____	_____
_____	_____	_____	_____
_____	_____	_____	_____
_____	_____	_____	_____

Other Evidence

Describe evidence of use and occupation such as roads, fences, clearings, timber cutting lines, plantations, etc. Cite source of testimony if any. Corner is located 15' North of Snowmobile trail



○ Corner FS Land

Sketch

At time of search:

1. Did you have the record description? Yes _____ No _____

2. How was search area located? Pacing, chaining, photos, maps, etc. Travers &

3. Man hours spent in search _____

4. Do you think additional search might recover evidence? Yes No _____

5. Signature *[Handwritten Signature]*

Perpetuation Record

Monument and accessories established. Include brief description of area. References Estb:

60" Ash N47°E 10.76'
 4" Ash N08°W 12.00'
 10" Ash N77°E 29.39'

Certified corner restoration certificate prepared: Yes _____ No

Filed in county records of _____ Date _____

County Document No. _____

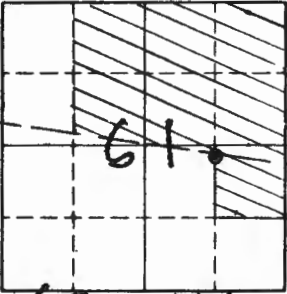
Identified on aerial photo No. _____ Which is filed of _____

LAND CORNER RECORD (RECTANGULAR SURVEYS)

Index No. 018-2 (Alphabetical - Numerical) 74
 T. 141N R. 29W 5th Sec. 19 Corner common to sections _____ and _____
 State Mo County Cass

EXISTING SURVEYS	
<p style="text-align: center;">Original Government Survey</p> <p>Year surveyed _____</p> <p>Original monument <small>(Wood post, stone, pile of stones, pipe, etc.)</small> _____</p> <p style="text-align: center;">Bearing Trees</p> <p>Species _____</p> <p>Diameter _____</p> <p>Bearing _____</p> <p>Distance _____</p>	<p style="text-align: center;">Subsequent Corner Restoration</p> <p>Year surveyed _____ By _____</p> <p>Where filled or recorded _____</p> <p>Monument <small>(Original, concrete post, iron rod, etc.)</small> _____</p> <p style="text-align: center;">Bearing Trees, Reference Objects</p> <p>Species _____</p> <p>Diameter _____</p> <p>Bearing _____</p> <p>Distance _____</p>
<p style="text-align: center;">Original Evidence Found</p> <p>Year of search _____ By <u>None</u></p> <p>Monument found _____</p> <p style="text-align: center;">Original Bearing Trees Found</p> <p>Species _____</p> <p>Diameter _____</p> <p>Bearing _____</p> <p>Distance _____</p>	<p style="text-align: center;">Evidence of Subsequent Corner Restoration Found</p> <p>Year of search _____ By <u>None</u></p> <p>Where filled or recorded _____</p> <p>Monument <small>(Original, concrete post, iron rod, etc.)</small> _____</p> <p style="text-align: center;">Bearing Trees, Reference Objects</p> <p>Species _____</p> <p>Diameter _____</p> <p>Bearing _____</p> <p>Distance _____</p>

141-29



○ Corner F.S. Land

Sketch

At time of search: _____
 1. Did you have the record description? Yes _____ No _____

2. How was search area located?
 Pacing, chaining, photos, maps, etc. *Traverse*

3. Man hours spent in search _____

4. Do you think additional search might recover evidence? Yes _____ No _____

5. Signature of *[Handwritten Signature]*

Relation of Evidence to Record Features Along Section Lines

Section line to sections	Object	Record distance	Measured distance
_____	_____	_____	_____
_____	_____	_____	_____
_____	_____	_____	_____

Other Evidence

Describe evidence of use and occupation such as roads, fences, clearings, timber cutting lines, plantations, etc.. Cite source of testimony if any. *Corner is located on the edge of a Red Pine plantation a East-West fence line is to the North*

Perpetuation Record

Monument and accessories established. Include brief description of area. _____
 References Estb.:
 8" Red Pine N51°E 21.63'
 5" Red Pine S34°E 27.15'
 7" Red Pine S48°W 25.33'

Certified corner restoration certificate prepared: Yes _____ No

Filed in county records of _____ Date _____
 Identified on aerial photo No. _____ which is filed at _____ County Document No. _____

LAND CORNER RECORD

(RECTANGULAR SURVEYS)

MS-7150-4 (Rev. 6/13/67)
GPO 500-687

Index No. 0-P 5
(Alphabetical - Numerical)

T 141 R 29
Mendenhall
Mer. N.E. 5th
Corner common to sections
Chippewa 19
County 20
Cass
State Minnesota
and

EXISTING SURVEYS

Original Evidence Found

Year surveyed 1918
Original monument 1X36" LP
Year of search By MC
Monument found 1741 N 1/2 SW 1918

Species 10" N 1/2 E
Diameter 12" N 1/2 E
Bearing 12" N 1/2 E
Distance 528' 6"

Subsequent Corner Restoration

Year surveyed By
Where filled or recorded
Monument (Original, concrete post, iron rod, etc.)

Bearing Trees, Reference Objects

Distance

Bearing

Diameter

Species

Original Government Survey

Year surveyed 1918
Original monument 1X36" LP
Year of search By MC
Monument found 1741 N 1/2 SW 1918

Species 10" N 1/2 E
Diameter 12" N 1/2 E
Bearing 12" N 1/2 E
Distance 528' 6"

Subsequent Corner Restoration

Year surveyed By
Where filled or recorded
Monument (Original, concrete post, iron rod, etc.)

Bearing Trees, Reference Objects

Distance

Bearing

Diameter

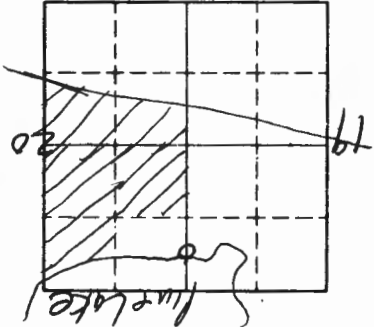
Species

Relation of Evidence to Record Features Along Section Lines

Section line to sections	Object	Record distance	Measured distance
_____	_____	_____	_____
_____	_____	_____	_____
_____	_____	_____	_____

Other Evidence

Describe evidence of use and occupation such as roads, fences, clearings, timber cutting lines, plantations, etc.. Cite source of testimony if any.



Sketch
 Corner E.S. Land

At time of search:
 1. Did you have the record description?
 Yes No _____

2. How was search area located?
 Pacing, chaining, photos, maps, etc.

3. Man hours spent in search _____

4. Do you think additional search might recover evidence? Yes No _____

5. Signature Joseph K. Furr
 Identified on aerial photo No. _____

Perpetuation Record BK 1 P. 62 BK 6 P. 11

Monument and accessories established. Include brief description of area.
 1988 - Luedeker-Stevenson Assoc. D.L.T.E. KM. KF. 630
 find 1" G.D. brass cap monument set inside 1/2" i.r. in
 N-S Abwage corner is house site 1350
 1718 line is now 18" N76W 348.5'

7" Burr oak N54E 10.4' } monument or scrippling
 9" Ash N74E 67.0 } high visibility area
 6" Burr oak S47E 145.175'
 set 8' signpost N69E 11.5' w/ sign 54-7 facing corner

MC
 5/19/520
 TRIM 2900
 1918

Certified corner restoration certificate prepared: Yes No _____
 Filled in county records at Walker
 Date 7-25-89 County Document No. 310042
 Which is filed of _____

LAND CORNER RECORD (RECTANGULAR SURVEYS)

Index No. 0-P-20 (Alphabetic) - Numerical)
 BOOK 3 Pg. 62

T. 141 R. 29 ANGLE POINT 1 + 4
 Mer. N.F. 5 CHIPPewa County CASS State MN. and
 Corner common to sections

EXISTING SURVEYS

Original Evidence Found

Year of search _____ By _____
 Monument found _____

Original Bearing Trees Found

Species _____

Diameter _____

Bearing _____

Distance _____

Evidence of Subsequent Corner Restoration Found

Year of search 2-2-93 By CR-GB
 IRON WOULD FALL IN WOODS ROAD NWTS
 ROAD PI 15 N&W 1.7' FROM APPROX.
 ANGLE POINT POSITION - NO IRON
 COULD BE LOCATED - WILL HAVE TO
 SURVEY BACK INTO POSITION
 Bearing Trees, Reference Objects

Original Government Survey

Year surveyed _____

Original monument (Wood post, stone, pile of stones, pipe, etc.)

Bearing Trees

Species _____

Diameter _____

Bearing _____

Distance _____

Subsequent Corner Restoration

Year surveyed 1918 By GLO RESURVEY
 NOTES ON FILE
 SET 1" X 36" IRON POST w/ BRASS CAP
 Monument (Original, concrete post, iron rod, etc.)

Where filled or recorded

NO B.T.'S.
 Bearing Trees, Reference Objects

Species _____

Diameter _____

Bearing _____

Distance _____

Relation of Evidence to Record Features Along Section Lines

Section line to sections

Object

Record distance

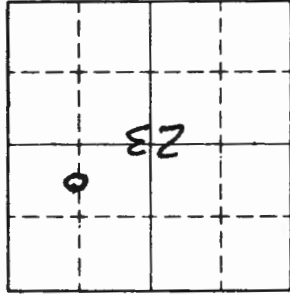
Measured distance

Other Evidence

Describe evidence of use and occupation such as roads, fences, clearings, timber cutting lines,

plantations, etc. Cite source of testimony if any.

CHANGED NORTH TO NE 1/4 AND SOUTH TO SE 1/4



Sketch

Corner FS Land

At time of search:

1. Did you have the record description? Yes No

2. How was search area located? chaining, photos, maps, etc.

3. Man hours spent in search 2 hrs.

4. Do you think additional search might recover evidence? Yes No

5. Signature Carl Krause

Monument and accessories established. Include brief description of area.

Perpetuation Record

Certified corner restoration certificate prepared: Yes No

Filed in county records at _____ Date _____ County Document No. _____

Identified on aerial photo No. _____ Which is filed at _____

T. 141 R. R 29 Quarter Quarter
 Mer. N.E. 5th Chippewa 19 County Cass State Minnesota
 Corner common to sections _____ and _____

EXISTING SURVEYS

Original Government Survey		Original Evidence Found	
Year surveyed	1873	Year of search	By _____
Original monument	P.L. Conger wood post	Monument found	_____
Species	Maple	Species	Original Bearing Trees Found
Diameter	12"	Diameter	_____
Bearing	582E	Bearing	_____
Distance	10 cks	Distance	_____
Subsequent Corner Restoration		Evidence of Subsequent Corner Restoration Found	
Year surveyed	1917	Year of search	By <u>USFS</u> <u>1965</u>
Where filed or recorded	Co. file # <u>P. 256</u>	Year of search	By <u>USFS</u> <u>1965</u>
Monument	Ed Kemp's new stake and stumps of both Gaul pits	Year of search	By <u>USFS</u> <u>1965</u>
Original monument	_____	Monument found	_____
Species	Maple	Species	Original Bearing Trees Found
Diameter	10"	Diameter	_____
Bearing	54W	Bearing	_____
Distance	10 cks	Distance	_____

Original Government Survey		Original Evidence Found	
Year surveyed	1917	Year of search	By <u>USFS</u> <u>1965</u>
Where filed or recorded	Co. file # <u>P. 256</u>	Year of search	By <u>USFS</u> <u>1965</u>
Monument	Ed Kemp's new stake and stumps of both Gaul pits	Year of search	By <u>USFS</u> <u>1965</u>
Original monument	_____	Monument found	_____
Species	Maple	Species	Original Bearing Trees Found
Diameter	12"	Diameter	_____
Bearing	582E	Bearing	_____
Distance	10 cks	Distance	_____
Subsequent Corner Restoration		Evidence of Subsequent Corner Restoration Found	
Year surveyed	1917	Year of search	By <u>USFS</u> <u>1965</u>
Where filed or recorded	Co. file # <u>P. 256</u>	Year of search	By <u>USFS</u> <u>1965</u>
Monument	Ed Kemp's new stake and stumps of both Gaul pits	Year of search	By <u>USFS</u> <u>1965</u>
Original monument	_____	Monument found	_____
Species	Maple	Species	Original Bearing Trees Found
Diameter	10"	Diameter	_____
Bearing	54W	Bearing	_____
Distance	10 cks	Distance	_____

1918-620 - find 1/2" gas pipe at fence corner and SWBT stump
 Bearing Trees, Reference Objects
 Dead Balsam W. Pine
 10"
 N 75W
 35.75'
 8.16'
 1917 find

1965-811 OKerman filed corner certificate w/ 1965 data
 Bearing Trees, Reference Objects
 Oak
 12"
 5"
 N 56E
 43.3'
 51.5'

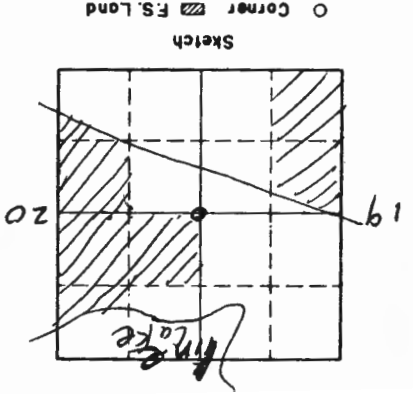
Relation of Evidence to Record Features Along Section Lines

Section line to sections	Object	Record distance	Measured distance
_____	_____	_____	_____
_____	_____	_____	_____
_____	_____	_____	_____

Other Evidence

Describe evidence of use and occupation such as roads, fences, clearings, timber cutting lines, plantations, etc. Cite source of testimony if any.

1986 - USFS set 9' x 9' flag at 6.75' S. of USFS monument
(fence corner in way)



○ Corner of FS Land

Sketch

At time of search: _____
 1. Did you have the record description?
 Yes No _____

2. How was search area located?
 Pacing, chaining, photos, maps, etc.

3. Man hours spent in search 10 min

4. Do you think additional search might recover evidence? Yes _____ No

5. Signature Jimmy J. Thruener DSE

Perpetration Record
 BK 4 D.32 BK 1 P.65
 6/15/1988



Monument and accessories established. Include brief description of area. TFKM
 Find a brass cap monument w/ 1 1/4" lip and 6" x 6" C.F.P. along side
 1965 oak BT NE is gone
 1965 BT NE - now - 6" Ash N1E 43.06'

new 2 6" bur oak N66W 22.90 scrubbed 1/4 519 BT"
 87.5: 2 2.0" bur oak 584E 92.30 scrubbed 1/4 520 BT"
 - marking on 20" oak - 15' in field
 8' steel sign posts set N. 50 and E. 5.0 w/ signs 54-2, 54-9

Certified corner restoration certificate prepared: Yes No _____
 Filled in county records at Walker
 Date 1-25-89 County Document No. 310091
 Which is filed of _____
 Identified on aerial photo No. _____

LAND CORNER RECORD

(RECTANGULAR SURVEYS)

GPO 802-127

19-7 150-4 (Rev. 6/15/67)

Index No. P-6
 T. 141 R. 29 Witness
 Mr. N.F. Chippewa County Cass State Minnesota
~~Corner common to sections Center-West One Sixteenth Corner and Section 20~~

EXISTING SURVEYS

Original Evidence Found

Year of search _____ By _____
 Monument found _____

Original Bearing Trees Found

Species _____
 Diameter _____
 Bearing _____
 Distance _____

Evidence of Subsequent Corner Restoration Found

Year of search _____ By _____

Bearing Trees, Reference Objects

Original Government Survey

Year surveyed NOT SET DURING ORIGINAL SURVEY
 Original monument (wood post, stone, pile of stones, pipe, etc.)

Bearing Trees

Species _____
 Diameter _____
 Bearing _____
 Distance _____

Subsequent Corner Restoration

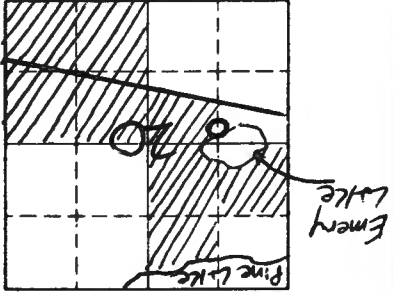
Year surveyed _____ By _____

Where filled or recorded _____

Monument (Original, concrete post, iron rod, etc.)

Bearing Trees, Reference Objects

Species _____
 Diameter _____
 Bearing _____
 Distance _____



At time of search: _____
 1. Did you have the record description? _____
 Yes _____ No _____

2. How was search area located? _____
 Pacing, chaining, photos, maps, etc. _____

3. Man hours spent in search _____
 4. Do you think additional search might recover evidence? Yes _____ No _____

5. Signature _____

Relation of Evidence to Record Features Along Section Lines

Section line to sections	Object	Record distance	Measured distance
_____	_____	_____	_____
_____	_____	_____	_____
_____	_____	_____	_____

Other Evidence

Describe evidence of use and occupation such as roads, fences, clearings, timber cutting lines, plantations, etc.. Cite source of testimony if any.

Perpetuation Record Book 8 Page 27

Monument and accessories established. Include brief description of area. 1988 9/2
 Landerker - Stenerson & Assoc. set 1 2" x 54" IP with


Brass Cap 23 1/2" S 1/4 of waters edge of Emery Lake set Rock mound monument ties!

10" Burr Oak S 82 E 35.15

5" Maple S 36 E 24.87

12" Red Oak S 74 W 51.34

8' sign post with signs S 72, 54 - 9 South S.D.



Certified corner restoration certificate prepared: Yes _____ No _____
 Filed in county records of _____ Date _____ County Document No. _____
 Identified on aerial photo No. _____ Which is filed at _____

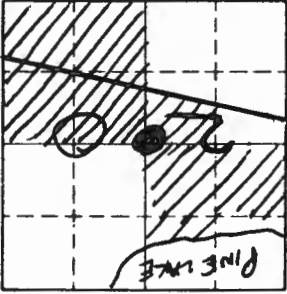
LAND CORNER RECORD

(RECTANGULAR SURVEYS)

89-7150-4 (Rev. 6/15/67) GPO 802-127

Index No. P-7 (Numbered - Numerical)
 T 141 R 29
 Mer. N.E. 50
 Corner Center Quarter to section
 County Chippewa State Minnesota
 and

EXISTING SURVEYS	
Original Government Survey	Original Evidence Found
Year surveyed _____	Year of search _____ By _____
Original monument _____ (Wood post, stone, pile of stones, pipe, etc.)	Monument found _____
Species _____	Species _____
Diameter _____	Diameter _____
Bearing _____	Bearing _____
Distance _____	Distance _____
Bearing Trees	Original Bearing Trees Found
Subsequent Corner Restoration	Evidence of Subsequent Corner Restoration Found
Year surveyed _____	Year of search _____ By _____
Where filed or recorded _____	
Monument _____ (Original, concrete post, iron rod, etc.)	
Species _____	Bearing Trees, Reference Objects
Diameter _____	
Bearing _____	
Distance _____	



At time of search: _____
 1. Did you have the record description?
 Yes _____ No _____

2. How was search area located?
 Pacing, chaining, photos, maps, etc. _____

3. Man hours spent in search _____

4. Do you think additional search might recover evidence? Yes _____ No _____

5. Signature _____

Relation of Evidence to Record Features Along Section Lines


Section line to sections	Object	Record distance	Measured distance
_____	_____	_____	_____
_____	_____	_____	_____
_____	_____	_____	_____

Other Evidence _____
 Describe evidence of use and occupation such as roads, fences, clearings, timber cutting lines, plantations, etc.. Cite source of testimony if any. _____

Perpetuation Record _____
 Monument and accessories established. Include brief description of area. 1988 7/27

Lendeller-Sturveson Assoc. set a 2" x 48" I.P. with Brass Cap Plastic Base & Nylon Ties. _____
 Standard North-East _____
 9" Red Oak N18E 36.54 _____
 10" Red Oak S62E 23.20 _____
 11" Maple S8E 21.86 _____
 8' signpost North S0 _____
 8' signpost East S.0 _____

Certified corner restoration certificate prepared: Yes _____ No _____
 Filled in county records at _____ Date _____
 County Document No. _____
 Identified on aerial photo No. _____ Which is filed at _____



LAND CORNER RECORD

(RECTANGULAR SURVEYS)

RG-7160-4 (Rev. 6/13/67)

GPO 802-757

Index No. 9

T 141 R 29

Quarter

Mer. N.E. 5th

Corner common to sections

Chippewa 20

County Less

21

State Minnesota

and

EXISTING SURVEYS

Original Government Survey

Year surveyed 1873 A.H. Cooper

Original monument wood post

(wood post, stone, pile of stones, pipe, etc.)

Bearing Trees

Poplar 8"

Oak 3"

Species

583E

575W

Diameter

9.655

12.655

Distance

Subsequent Corner Restoration

Year surveyed 1937

By J.A. Chubbuck

Where filed or recorded USFS - tower survey

Monument no monument set

established single preponderant position.

Bearing Trees, Reference Objects

Species

Diameter

Bearing

Distance

Original Evidence Found

Year of search

By

Monument found

Original Bearing Trees Found

Species

Diameter

Bearing

Distance

Evidence of Subsequent Corner Restoration Found

Year of search

By

Bearing Trees, Reference Objects

Relation of Evidence to Record Features Along Section Lines

Section line to sections	Object	Record distance	Measured distance
_____	_____	_____	_____
_____	_____	_____	_____
_____	_____	_____	_____

Other Evidence

Describe evidence of use and occupation such as roads, fences, clearings, timber cutting lines, plantations, etc. Cite source of testimony if any.

1986 - UTS set 9' plastic target over 1/2 road - # 128

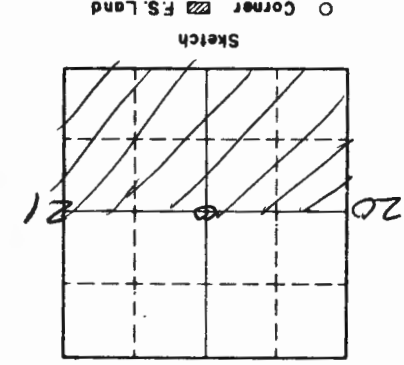

1988 - 71 Landecker - Stevenson & Assoc. (T, K, E, K, M) search for corner stone target 128 set up on target 128 BS traverse at # 1281 - turn R + 342' 40.40" - ch. 90.08; at 3.3' N 1/4 find 1/2 " rd w/ loop - no other evidence - not known origin of rod.

Perpetration Record
 BK 2 p 6
 BK 2 p 58

Monument and accessories established. Include brief description of area.

1988 726 km set 2x48" l.f. w/ brass cap and plastic base at single proportion position. corner is E 100' w/ly of UTS rd # 2108 set 8' sign posts E & W 5.0' signs 54-2, 549

7" N line 542E 29.50' "ly 5218T"
 8" N line 513W 23.11' "ly 5208T"
 9" N line 574W 33.36' "ly 5208T"



At time of search: Yes No

1. Did you have the record description? Yes No

2. How was search area located? Pacing, chaining, photos, maps, etc. aerial target

3. Man hours spent in search _____

4. Do you think additional search might recover evidence? Yes No

5. Signature *Henry G. Walker*

Certified corner restoration certificate prepared: Yes No
 Filled in county records at *Walker*
 Date *1-25-89* County Document No. *310012*
 Which is filed at _____ identified on aerial photo No. _____

T 141 R 29 S 5 Mer. N.E. CHIPPEWA County CLASS State MN. and 21

QUARTER BET.

Corner common to sections

EXISTING SURVEYS

Original Government Survey	Original Evidence Found
Year surveyed 1873 P.H. CONGER WOOD POST Original monument (wood post, stone, pile of stones, pipe, etc.)	Year of search _____ By _____ Monument found _____
Species <u>POPULAR</u> 8 Diameter <u>583E</u> 9 LKS. Bearing <u>575W</u> 12 LKS. Distance <u>5.94'</u> 7.92'	Species _____ Diameter _____ Bearing _____ Distance _____
Year surveyed 10-1-36 By J.A. GELHAUG Tower BOOK Where filled or recorded	Year of search <u>4-23-81</u> By <u>CK</u> GAINED SOUTH FROM SEC. COR. 2642.6'
Subsequent Corner Restoration	Evidence of Subsequent Corner Restoration Found
ESTABLISHED 1/4 COR. ON STRAIGHT LINE AND EQUAL DISTANCE - ALSO MARK POST MKD BT Bearing Trees, Reference Objects	NO IRON COULD BE LOCATED - AREA AROUND CONGER HAS BEEN BADLY DISTURBED - Ed. DOWN (HEAD) OAK LYING ON GROUND - SOME CORNER MARKS VISIBLE AT BELIEVE OAK REMAINS COULD BE GELHAUGS - NO IRON COULD BE FOUND
Monument SET 1/8" IRON PIPE (original, concrete post, etc.)	DISTANCE FALLS IN CATEGORY OF PLANTATION CORNER HAS BEEN BADLY DISTURBED - AREA AROUND NO IRON COULD BE LOCATED - AREA AROUND DISTANCE SOUTH FROM SEC. COR. 2642.6'
Species <u>R. OAK</u> 6 Diameter <u>N18°30'W</u> 79 LKS. Bearing <u>52.14'</u> Distance	Original Bearing Trees Found

Relation of Evidence to Record Features Along Section Lines

Section line to sections	Object	Record distance	Measured distance
_____	_____	_____	_____
_____	_____	_____	_____
_____	_____	_____	_____

Other Evidence

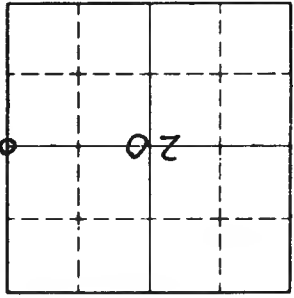
Describe evidence of use and occupation such as roads, fences, clearings, timber cutting lines, plantations, etc. Cite source of testimony if any.

TRUE BEARING OF LINE N0°37'E - 80.08 CHS = 52.85.25'

40.04 CHS. = 2642.64'

OLD POWER LINE RAN DOWN SECTION LINE - BASE OF POLES STILL

IN PLACE



Sketch

Corner E.S. Land

At time of search:

1. Did you have the record description? Yes _____ No _____

2. How was search area located? Pacing, chaining, photos, maps, etc.

3. Man hours spent in search _____

4. Do you think additional search might recover evidence? Yes _____ No _____

5. Signature _____

Certified corner restoration certificate prepared: Yes _____ No _____

Filed in county records at _____ Date _____ County Document No. _____

Identified on aerial photo No. _____ Which is filed at _____

Monument and accessories established. Include brief description of area.

Perpetuation Record


Relation of Evidence to Record Features Along Section Lines

Section line to sections	Object	Record distance	Measured distance
_____	_____	_____	_____
_____	_____	_____	_____
_____	_____	_____	_____

Other Evidence

Describe evidence of use and occupation such as roads, fences, clearings, timber cutting lines, plantations, etc. Cite source of testimony if any.

Survey line to FS boundary runs north from corner



Sketch
 Corner FS Land

At time of search:
 1. Did you have the record description?
 Yes _____ No _____

2. How was search area located?
 Pacing, chaining, photos, maps, etc.

3. Man hours spent in search
 4. Do you think additional search might recover evidence? Yes _____ No _____

5. Signature _____

Monument and accessories established. Include brief description of area.

9110180 W.N.O.
 Took 3 new B.T.s

N. Line 15" S84°0'E 36.15' located 1/4 S22 BT
 Birch 8" N86°0'W 19.58' " 1/4 S21 BT
 J. Pine 6" N34°0'E 35.05' " 1/4 S22 BT
 Steel Post W. F.S. Sign 4.0 North

Perpetuation Record

Certified corner restoration certificate prepared *field*
 by *Ray Stummor*
 Date *7/24/82*
 Filed in county records at *Coon*
 County Document No. *963905*

Identified on aerial photo No. _____ Which is filed at _____

LAND CORNER RECORD

(IRREGULAR SURVEYS)

RP-7160-4 (Rev. 6/15/67) GPO 803-127

Index No. P 13
 Quarter R 29
 T 141

Mer. N.E. 5th
 Corner common to sections 21

County Cass

State Minnesota and

EXISTING SURVEYS

Original Evidence Found

Year of search _____ By _____
 Monument found _____

Original Bearing Trees Found

Species _____
 Diameter _____
 Bearing _____
 Distance _____

Evidence of Subsequent Corner Restoration Found

Year of search 1980 By USFS

rough chain from NE corner sec. 21 - found
brass cap monument in good condition

1987-Gary Strensen visit's corner - finds stakes
as per 1980 USFS report.

Bearing Trees, Reference Objects

<u>Birch</u>	<u>8"</u>	<u>NAOM</u>	<u>19.58'</u>	<u>1980 81.5</u>
<u>Junc</u>	<u>6"</u>	<u>N34E</u>	<u>35.05'</u>	
<u>N. line</u>	<u>15"</u>	<u>S84E</u>	<u>36.15'</u>	

Original Government Survey

Year surveyed 1873 A.H. Coper
 Original monument wood post
(wood post, stone, pile of stones, pipe, etc.)

Bearing Trees

Species B. oak
 Diameter 8"
 Bearing Y line
 Distance 26"

Species NS6E
 Diameter S31W
 Bearing 236KS
 Distance 574KS

Subsequent Corner Restoration

Year surveyed 1918 By G20

Where filled or recorded Sec of State
 Monument set 1 x 36" L.P. w/ brass cap of proportional position

Bearing Trees, Reference Objects

<u>W. line</u>	<u>7"</u>	<u>S41.15E</u>	<u>1314S</u>
<u>Diameter</u>			
<u>Bearing</u>			
<u>Distance</u>			

Relation of Evidence to Record Features Along Section Lines

P13

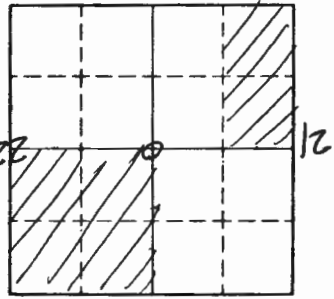
Section line to sections

Object	Record distance	Measured distance
_____	_____	_____
_____	_____	_____
_____	_____	_____

Other Evidence

Describe evidence of use and occupation such as roads, fences, clearings, timber cutting lines, plantations, etc. Cite source of testimony if any.

1983 - C. Krause - UST 5 - looked for pine BIT - no positive evidence
 1986 - UST 5 set 9' plastic target over old brass cap NE of sharp bend in Co. Forestry road line to standard N. clearing NW



Sketch

Corner FS Land

At time of search: 1. Did you have the record description? Yes No _____

2. How was search area located? Pacing, chaining, photos, maps, etc. 15 min

3. Man hours spent in search 15 min

4. Do you think additional search might recover evidence? Yes _____ No

5. Signature *Joseph R. Krause, DSR*

Perpetration Record BK 4 P 34 6/15/88

Monument and accessories established. Include brief description of area. TF Km

Find old brass cap in good condition and brass post N. 410' set 8' sign post E. 510' w/signs 54-2, 54-9

1980 Birch NW is cutoff 3' stump, line NW is dead snag

1980 BIT - now - 16" N line 584E 36.15' - nail up 3' on S. side

new BIT 3 10" Birch 57W 37.77' W 521 BT

3 16" Red oak N 35E 60.86' W 522 BT

47
 521522
 1919

Certified corner restoration certificate prepared: Yes No _____
 Filled in county records at Walker
 Date 3/1/89 County Document No. 3101017
 Identified on aerial photo No. _____ Which is filed of _____

LAND CORNER RECORD

(RECTANGULAR SURVEYS)

NS-7 150-4 (Rev. 6/13/67) GPO 803-127

Book 4
Pg. 63

Index No. P-13
(Appropriation - Memorial)

T. 141 N. 29

QUARTER BET

Corner common to sections

S Mer. N.F. CHIPPEWA

County CASS

State MN.

21 and 22

EXISTING SURVEYS

Original Government Survey

Year surveyed _____

Original monument (Wood post, stone, pile of stones, pipe, etc.)

Bearing Trees

Species _____

Diameter _____

Bearing _____

Distance _____

Subsequent Corner Restoration

Year surveyed. 1918

By GLO RESURVEY

Where filled or recorded ON FILE Pgs. 78 & 79

Monument SET 1" X 3/4" IRON POST

(Original, concrete post, iron rod, etc.)

X

521 | 522

1918

Bearing Trees, Reference Objects

Species W. PINE

NO OTHER

Diameter 7

Bearing S41°55'E

Distance 131 LKS.

86.44'

Original Evidence Found

Year of search _____

By _____

Monument found _____

Original Bearing Trees Found

Species _____

Diameter _____

Bearing _____

Distance _____

Evidence of Subsequent Corner Restoration Found

Year of search 4-21-82

By CK-GB

Fd. IRON + CAP - IN PLACE - ON RIDGE - PILED

STONES AROUND IRON - NO TRACE OF W. PINE

BT - Fd. 20" W. PINE (DEAD) 54.3E 90.4' WITH

SCAR FACING CORNER - BUT NO SCRIBE VISIBLE

ON FACE - LT. S. TO NORTH OF 1/4 COR.

Bearing Trees, Reference Objects

Relation of Evidence to Record Features Along Section Lines

Section line to sections

Object

Record distance

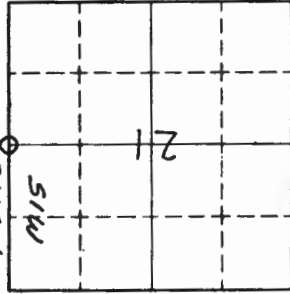
Measured distance

_____	_____	_____
_____	_____	_____
_____	_____	_____
_____	_____	_____

Other Evidence

Describe evidence of use and occupation such as roads, fences, clearings, timber cutting lines, plantations, etc. Cite source of testimony if any.

CHAINED SW 1/4 2615.6' FROM SEC. COR. TO NORTH



Sketch

Corner F.S. Land

At time of search:
 1. Did you have the record description?
 Yes No

2. How was search area located?
 Pacing chaining, photos, maps, etc.

3. Man hours spent in search 2 1/2 HRS.

4. Do you think additional search might recover evidence? Yes No

5. Signature Art Kramer

Perpetuation Record
 Monument and accessories established. Include brief description of area.

Certified corner restoration certificate prepared: Yes No

Filed in county records at _____ Date _____ County Document No. _____

Identified on aerial photo No. _____ Which is filed at _____

LAND CORNER RECORD

(RECTANGULAR SURVEYS)

Mer. N.F. Chippewarr County Cass State

Mr. M. 22

and 22

Index No. P-15

191 29

C 1/4

Box 4
Page 58

Corner common to sections

EXISTING SURVEYS

Original Government Survey

Year surveyed

Original monument

(wood post, stone, pile of stones, pipe, etc.)

Bearing Trees

Species

Diameter

Bearing

Distance

Subsequent Corner Restoration

Year surveyed 1980 By B. Olson

Where filed or recorded

Monument Brass cap

(Original, concrete post, wax seal, etc.)

Species

Diameter

Bearing

Distance

Bearing Trees, Reference Objects

Birch R.O.A.K. Brasswood
11" 13"
13" 13"
54.15' 54.15' 54.15'

N 76° W N 21° W 50' 4" W South 41'
24.26 32.90' 17.04 North 3.7'

W 154.2, 54.9

Original Evidence Found

Year of search 1918 By G.O.

Monument found Brass cap

Original Bearing Trees Found

Species W.O.A.K. W.O.A.K.

Diameter 16" 14"

Bearing 502° 15' E N 32° 30' W

Distance 139.92 110.22

Evidence of Subsequent Corner Restoration Found

Year of search 1985 By G.D.I.H.

Find Brass cap in good shape

up 7"

Fixed up corner

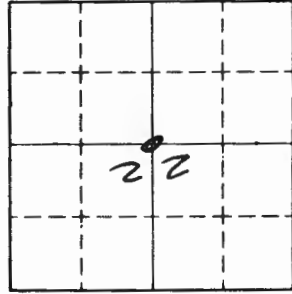
Bearing Trees, Reference Objects

Relation of Evidence to Record Features Along Section Lines

Section line to sections _____
 Object _____
 Record distance _____
 Measured distance _____

Other Evidence

Describe evidence of use and occupation such as roads, fences, clearings, timber cutting lines, plantations, etc. Cite source of testimony if any.



At time of search:

1. Did you have the record description? _____

Yes _____ No _____

2. How was search area located? _____

Pacing, chaining, photos, maps, _____

etc. _____

3. Man hours spent in search _____

4. Do you think additional search might recover evidence? Yes _____ No _____

5. Signature _____

Certified corner restoration certificate prepared: Yes _____ No _____

Filed in county records at _____ Date _____ County Document No. _____

Identified on aerial photo No. _____ Which is filed at _____

Perpetuation Record

Monument and accessories established. Include brief description of area.

Index No. R-15 (Alphabetical - Numbered) T. 141 R. 29 ~~2000~~ C/4
 BOOH # 4 LAND CORNER RECORD PAGE # 68 Met. N.F. CHIPPENAW County CASS State MINN
 Corner common to sections 22 and 23

EXISTING SURVEYS

Original Evidence Found	Original Government Survey
Year surveyed <u>8/30/1968</u> By <u>D.S. SCHREINER</u> Monument found <u>Brass cap</u> Species <u>Nones</u> Original Bearing Trees Found	Year surveyed <u>1918</u> Original monument <u>Brass cap</u> Bearing Trees Species <u>Nones</u>
Distance Bearing Diameter Species <u>Nones</u> Evidence of Subsequent Corner Restoration Found	Distance Bearing Diameter Species Subsequent Corner Restoration

Year of search 4-21-82 By CK
Ed. IRON + CAP - IN PLACE - AT NORTH EDGE
OF OLD R.B. GRAVE (F.V.)
GLO RT'S. ARE SUTCHED
Ed. LARGE OAK STUMP + LOG W/ELL BORED ON
GROUND N32W 139.9'
Ed. LARGE OAK LOG ON GROUND S2E 110.2'

Year surveyed 1918 By GLO RESURVEY
ON FILE
SET 1" X 3/8" IRON POST
 Monument (Original, concrete post, iron rod, etc.)
C/4 S22
1918
 Bearing Trees, Reference Objects
W. OAK
14
 Diameter 16
 Bearing 52.15 E
 Distance 212 LKS.
139.92'
167 LKS.
110.22'

Relation of Evidence to Record Features Along Section Lines

Section line to sections 22
 Object 9" Basswood
 Record distance 50' W
 Measured distance 25 links

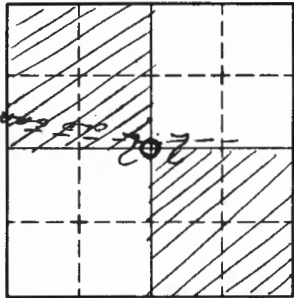
Other Evidence

Describe evidence of use and occupation such as roads, fences, clearings, timber cutting lines, plantations, etc. Cite source of testimony if any. Grass and just on north side of old grade running E-W through area. Corner also lies near west edge of opening. Old fences lie south and east of corner.

Perpetuation Record

Monument and accessories established. Include brief description of area. Faintly surrounding trees with blue paint at d.b.h. See above also. Placed yellow tag on basswood tree. Tied red ribbon on adjacent trees.

Certified corner restoration certificate prepared: Yes _____ No _____
 Filled in county records of _____ Date _____
 Identified on aerial photo No. _____ Which is filed at _____
 County Document No. _____



Sketch
 Corner F.S. Land

At time of search: _____
 1. Did you have the record description? Yes _____ No _____

2. How was search area located? Pacing, chaining, photos, maps, etc.

3. Man hours spent in search 5

4. Do you think additional search might recover evidence? Yes _____ No _____

5. Signature W. J. ...

Index No. **P-15**

LAND CORNER RECORD

(IRREGULAR SURVEYS)

RS-7150-4 (Rev. 6/15/67) GPO 802-127

T. 141N R. 28W

Mer. N.F. **5th**

County **Chippewa**

Side **East**

Corner common to sections

EXISTING SURVEYS

Original Government Survey

Year surveyed **1918**

Original monument **Bronx Cap**
(wood post, stone pile of stones, pipe, etc.)

Bearing Trees

none

Species

Diameter

Bearing

Distance

Subsequent Corner Restoration

Year surveyed. By

Where filled or recorded

Monument
(Original, concrete post, iron rod, etc.)

Bearing Trees, Reference Objects

Species

Diameter

Bearing

Distance

Original Evidence Found

Year of search **186168** By **D.S. Alexander**

Monument found **Bronx Cap & Iron Nail**

Original Bearing Trees Found

Species

Diameter

Bearing

Distance

Evidence of Subsequent Corner Restoration Found

Year of search **7/23/80** By **W.N.O.**

F.D. Glo Man in Good Condition

W.P. O.S.

Bearing Trees, Reference Objects

Relation of Evidence to Record Features Along Section Lines

Section line to sections 32
 Object 9" diameter
 Record distance .500 W
 Measured distance .25 W

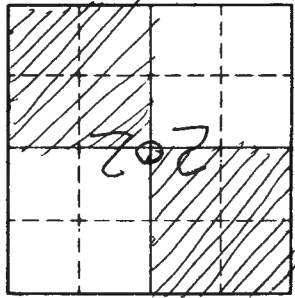
Other Evidence
 Describe evidence of use and occupation such as roads, fences, clearings, timber cutting lines, plantings, etc.. Cite source of testimony if any.

B. Area with W FS sign attached: 4.0' N x 4.0' E
 boundary line to FS. Standard here that
 of 5000 from this corner

Perpetuation Record 7/23/86 W.N.O.
 Monument and accessories established. Include brief description of area.

Test 3 new BT's:
Barometer 10" S 40' W 17.04' bearing C/45.22 BT
R. Gate 12" N 10' W 37.90' " " " "
Brush 10" N 76' W 24.26' " " " "

Certified corner restoration certificate prepared: Yes
 by Harry Stinson
 Filed in county records at Clark Date 7/22/82 County Document No. 263903
 Identified on aerial photo No. _____ Which is filed at _____



Sketch
 ○ Corner FS Land
 ◻ FS Land

At time of search: _____
 1. Did you have the record description? _____ Yes _____ No

2. How was search area located? _____
 Pacing, chaining, photos, maps, etc.

3. Man hours spent in search _____

4. Do you think additional search might recover evidence? Yes _____ No _____

5. Signature _____

T. 141 R. 29 S. 5 Mer. N.F. CHIPPewa County CASS State MINN
 Approx. CE Yr. 22 Corner common to sections 22 and

EXISTING SURVEYS	
<p>Original Evidence Found</p> <p>Year surveyed _____</p> <p>Original monument <small>(Wood post, stone, pile of stones, pipe, etc.)</small> _____</p> <p>Bearing Trees _____</p> <p>Species _____</p> <p>Diameter _____</p> <p>Bearing _____</p> <p>Distance _____</p> <p>Original Bearing Trees Found</p> <p>Year of search _____ By _____</p> <p>Monument found _____</p> <p>Species _____</p> <p>Diameter _____</p> <p>Bearing _____</p> <p>Distance _____</p> <p>Evidence of Subsequent Corner Restoration Found</p> <p>Year surveyed _____ By _____</p> <p>Where filled or recorded _____</p> <p>Monument <small>(Original, concrete post, iron rod, etc.)</small> _____</p> <p>Bearing Trees, Reference Objects _____</p> <p>Species _____</p> <p>Diameter _____</p> <p>Bearing _____</p> <p>Distance _____</p>	<p>Original Government Survey</p> <p>Year surveyed _____</p> <p>Original monument <small>(Wood post, stone, pile of stones, pipe, etc.)</small> _____</p> <p>Bearing Trees _____</p> <p>Species _____</p> <p>Diameter _____</p> <p>Bearing _____</p> <p>Distance _____</p> <p>Subsequent Corner Restoration</p> <p>Year surveyed _____ By _____</p> <p>Where filled or recorded _____</p> <p>Monument <small>(Original, concrete post, iron rod, etc.)</small> _____</p> <p>Bearing Trees, Reference Objects _____</p> <p>Species _____</p> <p>Diameter _____</p> <p>Bearing _____</p> <p>Distance _____</p>

Relation of Evidence to Record Features Along Section Lines

Section line to sections

Object

Record distance

Measured distance

Other Evidence

Describe evidence of use and occupation such as roads, fences, clearings, timber cutting lines, plantations, etc. Cite source of testimony if any. Place yellow

Forest Service tag on "white birch at

approximate corner locations. Old furrows of

Forest Service plantation lie just south of

this corner

At time of search:

1. Did you have the record description?

Yes No

2. How was search area located?

Pacing, chaining, photos, maps,

etc.

3. Man hours spent in search 2

4. Do you think additional search might recover evidence? Yes No

5. Signature Bozinger

Certified corner restoration certificate prepared: Yes No

Filed in county records at _____ Date _____

County Document No. _____

Identified on aerial photo No. _____ Which is filed at _____

Perpetuation Record

Monument and accessories established. Include brief description of area.

Red and Jack pine plantations lie south and

young hardwood stand lies north of corner.

Red ribbon tied on adjacent trees.

LAND CORNER RECORD

(REGULAR SURVEYS)

Index No. **P-17**
(Alphabetical - Numerical)

T 141N R 29W 1/4

Mer. N.E. **5th**

Corner common to sections **23 & 24**
County **Chittenden** State **Vermont**

EXISTING SURVEYS

Original Government Survey		Original Evidence Found	
Year surveyed	_____	Year of search	By _____
Original monument <small>(wood post, stone, pile of stones, pipe, etc.)</small>	_____	Monument found	_____
Bearing Trees	_____	Original Bearing Trees Found	_____
Species	_____	Species	_____
Diameter	_____	Diameter	_____
Bearing	_____	Bearing	_____
Distance	_____	Distance	_____
Subsequent Corner Restoration	_____	Evidence of Subsequent Corner Restoration Found	_____
Year surveyed	1918	Year of search	7/23/80
By	GLO	By	W.N.O.
Where filed or recorded	_____	Year of search	7/23/80
Monument Brass Cap Iron - MKD <small>(Original, concrete post, iron rod, etc.)</small>	_____	Year of search	7/23/80
1/4	522 523	Year of search	7/23/80
1918	1918	Year of search	7/23/80
Bearing Trees, Reference Objects	N. Pine W. Oak 10" N 89° E 36 1/2	Bearing Trees, Reference Objects	1968-D.S. SHARPER EMERY WITTOFT FD BRASSCAP - NO B.T.S.
Diameter	12"	Bearing Trees, Reference Objects	_____
Bearing	N 89° E	Bearing Trees, Reference Objects	_____
Distance	36 1/2	Bearing Trees, Reference Objects	_____

1980 - W.M.D. EVIDENCE SHOWN BELOW P-17
 Relation of Evidence to Record Features Along Section Lines
 1980 S. Simon

Section line to sections	Object	Record distance	Measured distance
22-23	FENCE CORNER REPLANTING 6" R.OAK 7'11" W.OAK	560' E	1 CHAIN
22-23		532' W	1 CHAIN
22-23		401' S	151 KS
		YELLOW TRG	YELLOW TRG

Other Evidence

Describe evidence of use and occupation such as roads, fences, clearings, timber cutting lines, plantings, etc. Cite source of testimony if any.

4 1/2" X 4 1/2" X 7 FT LONG CONTROL POST SET 39' SOUTH OF CORNER OFF OF OLD FFW TRAIL

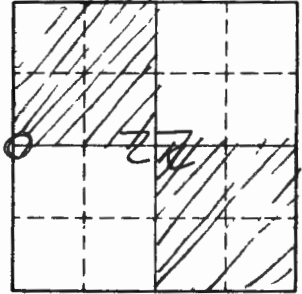
Journey line, P.S. Otterville Run west from corner

Perpetuation Record

Monument and accessories established. Include brief description of area.

1980 - W.M.D.
 TOOK 3 NEW B.T.'S
 W. OAK - 9" - 25.97' S 80° W
 W. OAK - 11" - 27.42' S 15° E
 R. OAK - 6" - 10.13' S 60° E
 denised 1/4 S 22 BT
 " " 1/4 S 23 BT
 " " 1/4 S 23 BT

Certified corner restoration certificate prepared: Cont. Photo, Field
 Yes No
 Filled in county records of CHSS Date March 22 Alabama County Document No. 261357
 Identified on aerial photo No. _____ Which is filed at _____



Sketch
 Corner F.S. Land

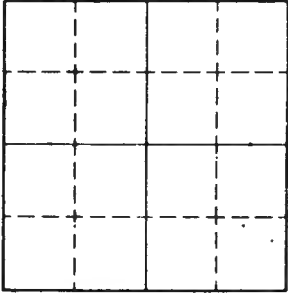
At time of search:
 1. Did you have the record description?
 Yes _____ No _____

2. How was search area located?
 Pacing, chaining, photos, maps, etc.

3. Man hours spent in search _____

4. Do you think additional search might recover evidence? Yes _____ No _____

5. Signature _____



At time of search: _____
 1. Did you have the record description? Yes _____ No _____

2. How was search area located? _____
 Pacing, chaining, photos, maps, _____
 etc. _____

3. Man hours spent in search _____

 4. Do you think additional search might recover evidence? Yes _____ No _____

5. Signature _____

Relation of Evidence to Record Features Along Section Lines

Section line to sections	Object	Record distance	Measured distance
_____	_____	_____	_____
_____	_____	_____	_____
_____	_____	_____	_____

Other Evidence
 Describe evidence of use and occupation such as roads, fences, clearings, timber cutting lines, plantations, etc. Cite source of testimony if any. _____

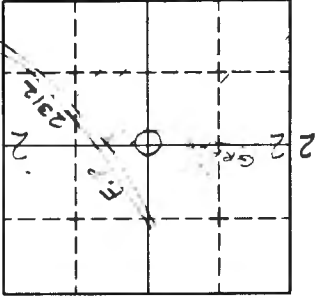
Perpetuation Record
 Monument and accessories established. Include brief description of area. _____

Certified corner restoration certificate prepared: Yes _____ No _____
 Filled in county records of _____ Date _____
 County Document No. _____
 Identified on aerial photo No. _____ Which is filed at _____

T. 741 R. 29 Mer. N.F. 5 Corner common to sections 22 and 23
 State M.N. County _____

2 of 2

EXISTING SURVEYS		Original Government Survey	
Original Evidence Found	Year of search <u>1968</u> By <u>D.S. EINH</u> Monument found <u>BR</u> Original Bearing Trees Found	Year surveyed <u>1918</u> Original monument <u>BRASS CAP</u> (wood post, stone, pile of stones, pipe, etc.)	Year surveyed _____ By _____ Where filed or recorded _____ Monument (Original, concrete post, iron rod, etc.) _____
Species <u>NONE</u>	Diameter _____	Species <u>Bearing Trees</u>	Species _____
Bearing _____	Bearing _____	Diameter _____	Diameter _____
Distance _____	Distance _____	Bearing _____	Bearing _____
Evidence of Subsequent Corner Restoration Found	Year of search _____ By _____	Subsequent Corner Restoration	Bearing Trees, Reference Objects



At time of search: _____
 1. Did you have the record description?
 Yes _____ No

2. How was search area located?
 Pacing, chaining, photos, maps, etc.

3. Man hours spent in search - 1

4. Do you think additional search might recover evidence? Yes _____ No _____

5. Signature *W. J. ...*

Relation of Evidence to Record Features Along Section Lines

Section line to sections	Object	Record distance	Measured distance
22	Trace corner R.P. plantation	56°	1.15 in
22, 23	6" Red oak 7" white oak	22°W	15 links
22, 23			40 links

Other Evidence
 Describe evidence of use and occupation such as roads, fences, clearings, timber cutting lines, plantations, etc. Cite source of testimony if any.

Perpetration Record

Monument and accessories established. Include brief description of area.

Painted
 Surrounding trees with blue paint at breast height tied red ribbon on adjacent trees.

Certified corner restoration certificate prepared: Yes _____ No

Filed in county records at _____ Date _____

County Document No. _____

Identified on aerial photo No. _____ Which is filed at _____

P-17

LAND CORNER RECORD

(RECTANGULAR SURVEYS)

Mr.

State

and

Cass County

Chippewa

Mer. N.F.

5th

29W

R. 14N

Corner common to sections

CW 1/6

23

Index No. P-18

Book 3
Page 6

EXISTING SURVEYS

Original Evidence Found

Year of search 8/19/50 By W.N.O.

Monument found Brass Cap Man.

Species None fd. Original Bearing Trees Found

Diameter

SEE BOOK 3 Pg 61

Bearing

Distance

Evidence of Subsequent Corner Restoration Found

Year of search 1985 By G.B. J.H.

Placed FSLP on a 8" ASPEN

ON EAST SIDE OF HONEYHILL GRADE TO REPRESENT CW 1/6 No dist. Marks

BRASS CAP OK UP 8"

Bearing Trees, Reference Objects

Original Government Survey

Year surveyed 1918 by G.L.O.

Original monument Brass Cap Man, MKD.

Bearing Trees Tamarack N. Pine

Species 10"

522 1/4° E N 3 1/4° W

Bearing 75 lks. 96 lks.

Distance 49.50' 63.36'

Subsequent Corner Restoration

Year surveyed. By

Where filed or recorded

Monument

(Original, concrete post, iron rod, etc.)

Species

Bearing Trees, Reference Objects

Diameter

Bearing

Distance

P-18

Relation of Evidence to Record Features Along Section Lines

Section line to sections

Object

Record distance

Measured distance

Other Evidence

Describe evidence of use and occupation such as roads, fences, clearings, timber cutting lines, plantations, etc. Cite source of testimony if any.

SET A 4" X 4" X 7' WOODEN CORNER LOCATION
POST ON TRUE LINE BTWN. THE QW 1/6
AND THE 1/4 COR. BTWN. SECTIONS 22 & 23.

593 FT. WEST OF CORNER, ON OLD ~~ROAD~~
LONGVILLE GRADE ROAD. SURVEY LINE TO
FS. STANDARDS RUNS WEST FROM CORNER.

Perpetuation Record

Monument and accessories established. Include brief description of area.

TOOK 3 NEW RT'S:

6" W. OAK S73°W 35.28' scribbed CW 1/6 S23BT
12" W. OAK S65°W 12.28' scribbed CW 1/6 S23BT
5" W. OAK N68°W 23.88' scribbed CW 1/6 S23BT
STEEL POST SET 40' WEST

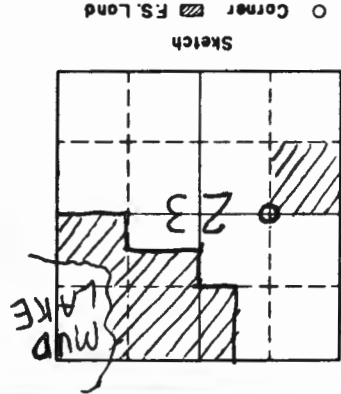
CERTIFICATE FILED

Certified corner restoration certificate prepared:

Yes by Henry Deussen
Date 1/22/82 County Document No. 263904

Which is filed at

Identified on aerial photo No.



At time of search:

1. Did you have the record description? Yes No

2. How was search area located? Pacing, chaining, photos, maps, etc.

3. Man hours spent in search

4. Do you think additional search might recover evidence? Yes No

5. Signature

Relation of Evidence to Record Features Along Section Lines

Section line to sections	Object	Record distance	Measured distance
_____	_____	_____	_____
_____	_____	_____	_____
_____	_____	_____	_____
_____	_____	_____	_____

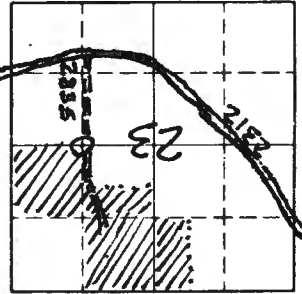
Other Evidence

Describe evidence of use and occupation such as roads, fences, clearings, timber cutting lines, plantations, etc. Cite source of testimony if any.

APPROX. CE¹¹⁶ CORNER WOULD BE JUST OFF ROAD ON EAST SIDE - PROBABLY TAKEN OUT IN ROAD CONST. WILL HAVE TO TRAVERSE FROM E¹⁴ TO C¹⁴ AND SET CE¹¹⁶ - THIS IS OWNERSHIP CORNER.

Perpetuation Record

Monument and accessories established. Include brief description of area.



Sketch
 Corner F.S. Land

At time of search:
 1. Did you have the record description?
 Yes No

2. How was search area located?
 Pacing, chaining, photos, maps, etc.

3. Man hours spent in search: **2 hrs.**

4. Do you think additional search might recover evidence? Yes No

5. Signature **Art Brown**

Certified corner restoration certificate prepared: Yes No
 Filled in county records at _____ Date _____
 County Document No. _____
 Identified on aerial photo No. _____ Which is filed at _____

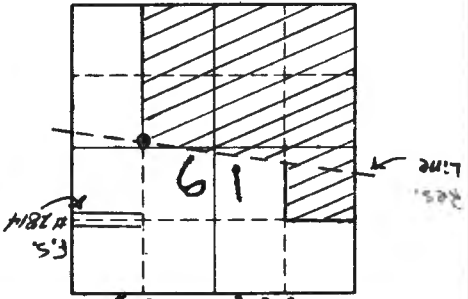
LAND CORNER RECORD
(RECTANGULAR SURVEYS)

Index No. PO-4 (Alphabetical Number)
 T. 141N R. 29W S. 24
 Res. Line Int. W/E 1/4
 Sec. 19
 Mer. N.F. Chippewa County Wis State Wis and

EXISTING SURVEYS

Original Evidence Found		Original Government Survey	
Year of search	By <u>None</u>	Year surveyed	
Monument found		Original monument	(Wood post, stone, pile of stones, pipe, etc.)
Species	Original Bearing Trees Found	Species	Bearing Trees
Diameter		Diameter	
Bearing		Bearing	
Distance		Distance	
Evidence of Subsequent Corner Restoration Found		Subsequent Corner Restoration	
Year of search	By <u>None</u>	Year surveyed	By _____
Monument		Where filled or recorded	
		Monument	(Original, concrete post, iron rod, etc.)
Species	Bearing Trees, Reference Objects	Species	Bearing Trees, Reference Objects
Diameter		Diameter	
Bearing		Bearing	
Distance		Distance	

141-29



At time of search: Yes No

1. Did you have the record description?

2. How was search area located?
 Pacing, chaining, photos, maps, etc.

3. Man hours spent in search _____

4. Do you think additional search might recover evidence? Yes No

5. Signature: *[Handwritten Signature]*

Relation of Evidence to Record Features Along Section Lines

Section line to sections	Object	Record distance	Measured distance
_____	_____	_____	_____
_____	_____	_____	_____
_____	_____	_____	_____

Other Evidence

Describe evidence of use and occupation such as roads, fences, clearings, timber cutting lines, plantations, etc.. Cite source of testimony if any. Corner is located 20' S
South of hay field on the edge of a swamp

Perpetuation Record

Monument and accessories established. Include brief description of area.

References Estb.:
 8" Ash N84W 24.34'
 6" Aspen N03E 14.37'
 20" Birch N69E 36.76'

Certified corner restoration certificate prepared: Yes _____ No

Filed in county records at _____ Date _____
 County Document No. _____
 Identified on aerial photo No. _____ which is filed at _____

LAND CORNER RECORD

(REGULAR SURVEYS)

Index No. PA-5

(Alphabetical - Numerical)

141 R 29

CLOSING

Mer. N.F.

52

Chippewa County

ASS

State

Minnesota

Corner common to sections 141 and 142 RESEARCHER VERTON LINE and Sec 19 & 20

EXISTING SURVEYS

Original Government Survey		Original Evidence Found	
Year surveyed	NOT SET IN ORIGINAL SURVEY	Year of search	By
Original monument	(wood post, stone, pile of stones, pipe, etc.)	Monument found	
Bearing Trees		Original Bearing Trees Found	
Species		Species	
Diameter		Diameter	
Bearing		Bearing	
Distance		Distance	
Subsequent Corner Restoration		Evidence of Subsequent Corner Restoration Found	
Year surveyed	By	Year of search	By
Where filed or recorded			
Monument	(Original, concrete post, iron rod, etc.)		
Bearing Trees, Reference Objects		Bearing Trees, Reference Objects	
Species		Species	
Diameter		Diameter	
Bearing		Bearing	
Distance		Distance	

POS

Relation of Evidence to Record Features Along Section Lines

Section line to sections

Object

Record distance

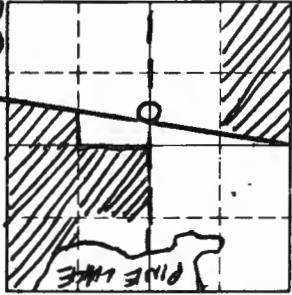
Measured distance

Other Evidence

Describe evidence of use and occupation such as roads, fences, clearings, timber cutting lines, plantations, etc. Cite source of testimony if any.

○ Corner F.S. Land

Sketch



At time of search:

1. Did you have the record description?

Yes _____ No _____

2. How was search area located?

Pacing, chaining, photos, maps, etc.

3. Man hours spent in search _____

4. Do you think additional search might recover evidence? Yes _____ No _____

5. Signature _____

Section line to sections

Object

Record distance

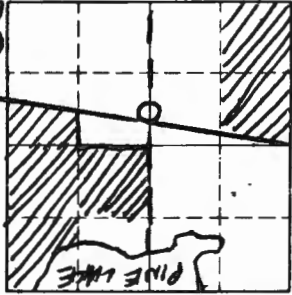
Measured distance

Other Evidence

Describe evidence of use and occupation such as roads, fences, clearings, timber cutting lines, plantations, etc. Cite source of testimony if any.

○ Corner F.S. Land

Sketch



At time of search:

1. Did you have the record description?

Yes _____ No _____

2. How was search area located?

Pacing, chaining, photos, maps, etc.

3. Man hours spent in search _____

4. Do you think additional search might recover evidence? Yes _____ No _____

5. Signature _____

Perpetuation Record

Monument and accessories established. Include brief description of area.

Landowner - Stevenson & Assoc. Sect 2 2 1/2 x 48 1/2 I.P. with

Brass Cap Plastic Base Magnet 7 1/2 x 1/2 of south edge of

Hayfield & 100' E. W. of E. W. edge of said field

Tests

8" Birch 555W 28.27

8" Red Oak 523E 18.74

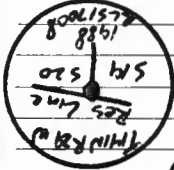
8" Red Oak 568E 45.95

8" Spruce & 519-54-9 N 60W 4.0'

Certified corner restoration certificate prepared: Yes _____ No _____

Filed in county records at _____ Date _____ County Document No. _____

Identified on aerial photo No. _____ Which is filed at _____



LAND CORNER RECORD

(RECTANGULAR SURVEYS)

MP-7150-4 (Rev. 6/13/67)
GPO 802-127

Index No. **PG-6**

141 R 29

CLOSING

5th Mer. N.F.

Chippewa County

Cass

State

Minnesota
in and Section 20

EXISTING SURVEYS

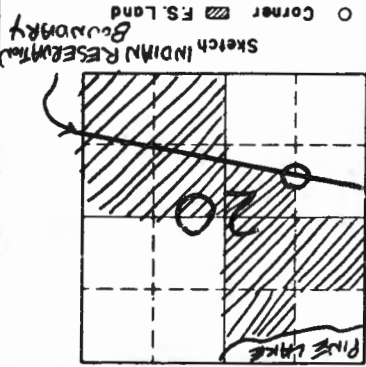
Original Government Survey		Original Evidence Found	
Year surveyed	NOT SET DURING ORIGINAL SURVEY	Year of search	By
Original monument	(wood post, stone, pile of stones, pipe, etc.)	Monument found	
Species	Bearing Trees	Species	Original Bearing Trees Found
Diameter		Diameter	
Bearing		Bearing	
Distance		Distance	
Subsequent Corner Restoration		Evidence of Subsequent Corner Restoration Found	
Year surveyed	By	Year of search	By
Where filled or recorded			
Monument	(Original, concrete post, iron rod, etc.)		
Species	Bearing Trees, Reference Objects	Species	Bearing Trees, Reference Objects
Diameter			
Bearing			
Distance			

Relation of Evidence to Record Features Along Section Lines

Section line to sections	Object	Record distance	Measured distance
_____	_____	_____	_____
_____	_____	_____	_____
_____	_____	_____	_____

Other Evidence

Describe evidence of use and occupation such as roads, fences, clearings, timber cutting lines, plantations, etc.. Cite source of testimony if any.



At time of search: _____
 1. Did you have the record description? Yes _____ No _____

2. How was search area located? _____
 Pacing, chaining, photos, maps, etc.

3. Man hours spent in search _____

4. Do you think additional search might recover evidence? Yes _____ No _____

5. Signature _____

Certified corner restoration certificate prepared: Yes _____ No _____
 Filled in county records of _____ Date _____
 Identified on aerial photo No. _____ which is filed at _____
 County Document No. _____

Monument and accessories established. Include brief description of area. 1988 9/2
 Lunderker-Stevenson & Assoc. set a 2"x54" IP with
 Brass Cap, Plastic Base, Magnet @ SE edge of
 small low tree
 6" Burr Oak N60E 15.56
 10" Maple S38E 24.37
 7" Burr Oak S10E 41.66
 Signpost with signs S4-2, S4-9 S84E 3.67
 Signpost with signs S4-2, S4-9 North 4.90
 Perpetuation Record Book page 26
 BK 8 P 19



Index No. (Alphabetical - Numerical)

T. 141 R. 29

CLOSING

LAND CORNER RECORD (RECTANGULAR SURVEYS)

RS-7 150-4 (Rev. 6/15/67) GPO 802-127

Met. N.F. Chippewa County, Minn. State Minnesota
5th
Corner common to sections North South 1/4 LINE + RESERVATION 1/4 NE S20

EXISTING SURVEYS

Original Government Survey

Year surveyed NOT SET DURING ORIGINAL

Original monument SURVEY

(Wood post, stone, pile of stones, pipe, etc.)

Bearing Trees

Species

Diameter

Bearing

Distance

Subsequent Corner Restoration

Year surveyed By

Where filed or recorded

Monument

(Original, concrete post, iron rod, etc.)

Bearing Trees, Reference Objects

Species

Diameter

Bearing

Distance

Original Evidence Found

Year of search By

Monument found

Original Bearing Trees Found

Species

Diameter

Bearing

Distance

Evidence of Subsequent Corner Restoration Found

Year of search By

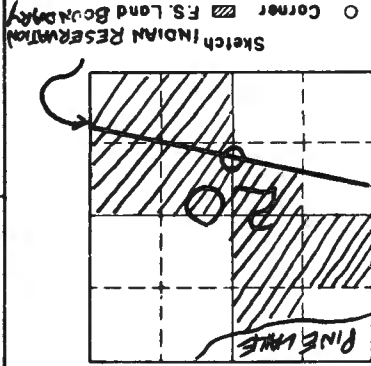
Bearing Trees, Reference Objects

Relation of Evidence to Record Features Along Section Lines

Section line to sections	Object	Record distance	Measured distance
_____	_____	_____	_____
_____	_____	_____	_____
_____	_____	_____	_____

Other Evidence

Describe evidence of use and occupation such as roads, fences, clearings, timber cutting lines, plantations, etc.. Cite source of testimony if any.



At time of search: _____

1. Did you have the record description? Yes _____ No _____

2. How was search area located? Pacing, chaining, photos, maps, etc.

3. Man hours spent in search _____

4. Do you think additional search might recover evidence? Yes _____ No _____

5. Signature _____

Section line to sections _____

Object _____

Record distance _____

Measured distance _____

Perpetration Record _____

BK & P17
Book & page 25

Monument and accessories established. Include brief description of area. _____

Landerker-Stevenson & Assoc. set a 2"x54" I.P. with _____

Brass Cap, Plastic Base & Magnet @ Sta 705 Position _____

is at NE CORNER of a cleared line to Standard _____

Southern & West North westerly _____

5" Maple East 9.90 _____

5" Maple N48E 19.42 _____

5" Bunker North 65.80 _____

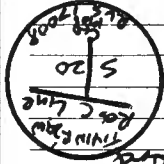
8 1/2 signposts with 54-2, 54-9 N80W 3.1 & South 4-8 _____

Certified corner restoration certificate prepared: Yes _____ No _____

Date _____

County Document No. _____

Which is filed of _____



T 141 R 29
 U.S.G.S. Moccasin station
 Corner common to sections _____
 Mer. N.F. _____
 County Cass State _____ and 21

EXISTING SURVEYS

Original Government Survey		Original Evidence Found	
Year surveyed _____	Year of search _____	Year of search _____	Year of search _____
Original monument _____ <small>(wood post, stone, pile of stones, pipe, etc.)</small>	By _____	By _____	By _____
Bearing Trees		Original Bearing Trees Found	
Species _____	Species _____	Species _____	Species _____
Diameter _____	Diameter _____	Diameter _____	Diameter _____
Bearing _____	Bearing _____	Bearing _____	Bearing _____
Distance _____	Distance _____	Distance _____	Distance _____
Subsequent Corner Restoration		Evidence of Subsequent Corner Restoration Found	
Year surveyed _____	Year of search <u>8/18/86</u>	Year of search <u>8/18/86</u>	Year of search _____
By _____	By <u>JA, MH.</u>	By <u>JA, MH.</u>	By _____
Where filed or recorded _____	By _____	By _____	By _____
Monument _____ <small>(Original, concrete post, iron rod, etc.)</small>	Year of search _____	Year of search _____	Year of search _____
Bearing Trees, Reference Objects		Bearing Trees, Reference Objects	
Species _____	Species _____	Species _____	Species _____
Diameter _____	Diameter _____	Diameter _____	Diameter _____
Bearing _____	Bearing _____	Bearing _____	Bearing _____
Distance _____	Distance _____	Distance _____	Distance _____
Original Government Survey		Original Evidence Found	
Year surveyed _____	Year of search _____	Year of search _____	Year of search _____
Original monument _____ <small>(wood post, stone, pile of stones, pipe, etc.)</small>	By _____	By _____	By _____
Bearing Trees		Original Bearing Trees Found	
Species _____	Species _____	Species _____	Species _____
Diameter _____	Diameter _____	Diameter _____	Diameter _____
Bearing _____	Bearing _____	Bearing _____	Bearing _____
Distance _____	Distance _____	Distance _____	Distance _____
Subsequent Corner Restoration		Evidence of Subsequent Corner Restoration Found	
Year surveyed _____	Year of search _____	Year of search _____	Year of search _____
By _____	By _____	By _____	By _____
Where filed or recorded _____	By _____	By _____	By _____
Monument _____ <small>(Original, concrete post, iron rod, etc.)</small>	Year of search _____	Year of search _____	Year of search _____
Bearing Trees, Reference Objects		Bearing Trees, Reference Objects	
Species _____	Species _____	Species _____	Species _____
Diameter _____	Diameter _____	Diameter _____	Diameter _____
Bearing _____	Bearing _____	Bearing _____	Bearing _____
Distance _____	Distance _____	Distance _____	Distance _____

Year of search 8/18/86 By JA, MH.
 Fd. 1' square concrete monument
 w/ 4 B.C. in center. Monument set
 10" above ground.
 Found reference monuments and
 painted red.

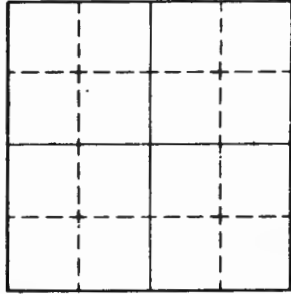
Bearing Trees, Reference Objects

Relation of Evidence to Record Features Along Section Lines

Section line to sections _____
 Object _____
 Record distance _____
 Measured distance _____

Other Evidence

Describe evidence of use and occupation such as roads, fences, clearings, timber cutting lines, plantations, etc. Cite source of testimony if any.



At time of search: _____
 1. Did you have the record description? Yes _____ No _____

2. How was search area located? _____
 Pacing, chaining, photos, maps, etc. _____

3. Man hours spent in search _____

4. Do you think additional search might recover evidence? Yes _____ No _____

5. Signature _____

Perpetuation Record
 Monument and accessories established. Include brief description of area.

Certified corner restoration certificate prepared: Yes _____ No _____

Filed in county records at _____ Date _____ County Document No. _____

Identified on aerial photo No. _____ Which is filed at _____

T. 141 N. 29 W. 29

5+4 Mer. N.F. Chippewa

County Cass

State 19

and 30

EXISTING SURVEYS

Original Government Survey		Original Evidence Found	
Year surveyed	_____	Year of search	By _____
Original monument <small>(Wood post, stone, pile of stones, pipe, etc.)</small>	_____	Monument found	_____
Species	Bearing Trees	Species	Original Bearing Trees Found
Diameter	_____	Diameter	_____
Bearing	_____	Bearing	_____
Distance	_____	Distance	_____
Subsequent Corner Restoration		Evidence of Subsequent Corner Restoration Found	
Year surveyed	By _____	Year of search	By L. Witherell
Where filed or recorded	_____	2" gas. I.P. with I. cap to	_____
Monument <small>(Original, concrete post, iron rod, etc.)</small>	_____	markings 18" above ground	_____
Species	Bearing Trees, Reference Objects	1 1/2" I.P. with brass cap 10"	_____
Diameter	_____	above ground marked	_____
Bearing	_____	Bearing Trees, Reference Objects	_____
Distance	_____	24/19	_____
		25/30	_____
		W.C.	_____
		1978	_____

Relation of Evidence to Record Features Along Section Lines


Section line to sections	Object	Record distance	Measured distance
_____	_____	_____	_____
_____	_____	_____	_____
_____	_____	_____	_____

Other Evidence

Describe evidence of use and occupation such as roads, fences, clearings, timber, cutting lines, plantations, etc., Cite source of testimony if any. I placed a 1/2" 54-6 tag on a 12" Black oak on S. side of clearing corner. Corners to appear 1 chain S. of old grade running NW-SE. Corners in line of small post hole on NE. side of stream. Date at this time

Original date, Approx 1 chain S. corner to 2 chain E. of boat landing on N.E. side of stream like perpetuation Record

Monument and accessories established. Include brief description of area.



Sketch
 Corner F.S. Land

At time of search: _____

1. Did you have the record description? Yes No

2. How was search area located?
 Pacing, chaining, photos, maps, etc.
Compass

3. How many hours spent in search 1 1/2 hrs

4. Do you think additional search might recover evidence? Yes No

5. Signature Geo M. Whitcraft

Certified corner restoration certificate prepared: Yes _____ No _____

Filed in county records of _____ Date _____ County Document No. _____

Identified on aerial photo No. _____ Which is filed at _____

Mer. N.F. SSACounty ChippewaCity ClassState Mn.Corner common to sections 22 & 23

and

T. 141N R. 29W S 1/6

EXISTING SURVEYS

Original Government Survey

Year surveyed 1918 by GLOOriginal monument Brass cap Mon. MKD.(wood post, stone, pile of stones, pipe, etc.)Species J. PINE N. PINE
Diameter 5"
Bearing 10"
Distance 158.40'Species J. PINE N. PINE
Diameter 5 1/4"
Bearing 240 1/2
Distance 31.02'

Subsequent Corner Restoration

Year surveyed _____

Where filed or recorded _____

Monument (Original, concrete post, iron rod, etc.)

Bearing Trees, Reference Objects

Species _____

Diameter _____

Bearing _____

Distance _____

Original Evidence Found

Year of search 7/17/80 By W. N. D.Monument found FD. GLO MON. IN GOODCONDITION UP 0.5% FD. TWO ORIG. B.T.S.

Original Bearing Trees Found

Species J. PINE N. PINEDiameter 18"Bearing 158.40'Distance 31.02'

Evidence of Subsequent Corner Restoration Found

Year of search _____

By _____

Bearing Trees, Reference Objects

Species _____

Diameter _____

Bearing _____

Distance _____

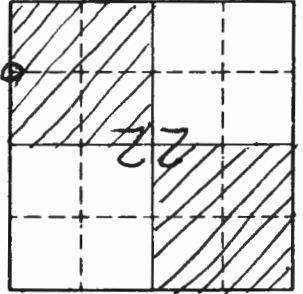
Relation of Evidence to Record Features Along Section Lines

Section line to sections	_____	_____	_____
Object	_____	_____	_____
Record distance	_____	_____	_____
Measured distance	_____	_____	_____

Other Evidence

Describe evidence of use and occupation such as roads, fences, clearings, timber cutting lines, plantations, etc. Cite source of testimony if any.

SURVEY LINE TO F.S. STANDARDS RUNS SOUTH FROM THIS CORNER.



Sketch

Corner F.S. Land

At time of search:
 1. Did you have the record description?
 Yes _____ No _____

2. How was search area located?

Pacing, chaining, photos, maps, etc.

3. Man hours spent in search _____

4. Do you think additional search might recover evidence? Yes _____ No _____

5. Signature _____

CERTIFICATE FILED

TRK 2 NEW BT'S:
 16" N. PINE 46.26' N 63° E scribbled S 1/6 523 BT
 10" J. PINE 33.52' S 36° E scribbled S 1/6 523 BT
 STEEL SIGN POST SET 4.0' SOUTH.

Perpetuation Record

Monument and accessories established. Include brief description of area.

7/17/80 - W.N.O.

Certified corner restoration certificate prepared: Yes _____ No _____

Filed in county records at _____ Date 7/27/80 County Document No. 261357

Identified on aerial photo No. _____ Which is filed at _____

Index No. 022 (Alphabetical - Numerical)

LAND CORNER RECORD (RECTANGULAR SURVEYS)

RS-7 150-4 (Rev. 6/13/67) GPO 802-127

T. 121 R. 29 5th Mer. N.F. Chippewa County Car State Minnesota and

Corner common to sections Approx. 5.11.116

EXISTING SURVEYS

Original Government Survey	Original Evidence Found
Year surveyed _____ Original monument (Wood post, stone, pile of stones, pipe, etc.) _____	Year of search _____ By _____ Monument found _____
Species _____ Diameter _____ Bearing _____ Distance _____ Bearing Trees	Species _____ Diameter _____ Bearing _____ Distance _____ Original Bearing Trees Found
Subsequent Corner Restoration	Evidence of Subsequent Corner Restoration Found
Year surveyed _____ By _____ Where filled or recorded _____ Monument (Original, concrete post, iron rod, etc.) _____	Year of search <u>9-25-75</u> By <u>D. Wisthoff</u> <u>no corner found</u>
Species _____ Diameter _____ Bearing _____ Distance _____ Bearing Trees, Reference Objects	Species _____ Diameter _____ Bearing _____ Distance _____ Bearing Trees, Reference Objects

Relation of Evidence to Record Features Along Section Lines

Section line to sections _____
 Object _____
 Record distance _____
 Measured - distance _____

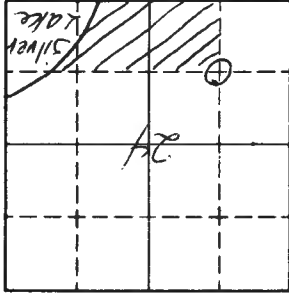
Other Evidence

Describe evidence of use and occupation such as roads, fences, clearings, timber cutting lines, plantations, etc. Cite source of testimony if any. *I placed a F.S. tag 54-6 on a 6" oak marked on a spray. Center*

A continued line on out to old road running E. & W. place a d.s. tag 54-4 on S. side of road on a 5" Birch marked 5.8° @ 4.64 ch. to approx S.W. tip

Perpetuation Record

Monument and accessories established. Include brief description of area.



Sketch

○ Corner ■ F.S. Land

At time of search: _____

1. Did you have the record description? Yes No

2. How was search area located? Pacing, chaining, photos, maps, etc. (compare)

3. Man hours spent in search 1/2 hr.

4. Do you think additional search might recover evidence? Yes No
The record of this - duration of Mr. Wetherford

5. Signature Edo M. Wetherford

Certified corner restoration certificate prepared: Yes _____ No _____

Filled in county records at _____

Date _____

County Document No. _____

Which is filed at _____

Identified on aerial photo No. _____

Index No. 024 (Alphabetical Number)

T. 141 N. 29

Mer. N.F. 5th Corner common to sections

County Chippewa

State Wis.

and

LAND CORNER RECORD

(RECTANGULAR SURVEYS)

MP-7 150-4 (Rev. 6/13/67) GPO 603-137

EXISTING SURVEYS

Original Government Survey

Year surveyed _____

Original monument (Wood post, stone, pile of stones, pipe, etc.)

Bearing Trees

Species _____

Diameter _____

Bearing _____

Distance _____

Subsequent Corner Restoration

Year surveyed. _____

By _____

Where filed or recorded _____

Monument (Original, concrete post, iron rod, etc.)

Bearing Trees, Reference Objects

Species _____

Diameter _____

Bearing _____

Distance _____

Original Evidence Found

Year of search _____

By _____

Monument found _____

Original Bearing Trees Found

Species _____

Diameter _____

Bearing _____

Distance _____

Evidence of Subsequent Corner Restoration Found

Year of search 9-25-75

By A. W. Hoffert

re corner found

Bearing Trees, Reference Objects

Relation of Evidence to Record Features Along Section Lines

Section line to sections _____
 Object _____
 Record distance _____
 Measured distance _____

Other Evidence

Describe evidence of use and occupation such as roads, fences, clearings, timber cutting lines, plantations, etc. Cite source of testimony if any. *I placed a 6" flag 5'-6" on a 6" maple marked 39°30'E 6 LKS. TO APPROX 2.5 1/16 CORNER*

Table, in a marsh north about 1/2 chain & same marsh to E about 1/2 chain
A corner of this corner from upper SW 1/16 on 58°50' E 35 ch.

Perpetuation Record

Monument and accessories established. Include brief description of area.

At time of search: _____
 1. Did you have the record description? _____ No Yes _____

2. How was search area located? _____
 Pacing, chaining, photos, maps, etc. *Compass*

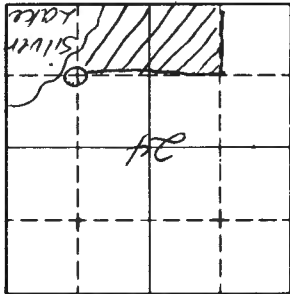
3. Men hours spent in search *1 hr*

4. Do you think additional search might recover evidence? Yes _____ No

No record of this division

5. Signature *Geo M. Withhalt*

Sketch
 Corner F.S. Land



LAND CORNER RECORD
(RECTANGULAR SURVEYS)

Index No. 0-R-8 (Alphabetical - Numerical)
T 141 R 29 5 Mer. N.E. CHIPPewa County CASS State MN. and 20
RESERVATION LINE Corner common to sections

EXISTING SURVEYS

Original Government Survey		Original Evidence Found	
Year surveyed	_____	Year of search	_____
Original monument	_____ (wood post, stone, pile of stones, pipe, etc.)	Monument found	_____
Species	Bearing Trees	Species	Original Bearing Trees Found
Diameter	_____	Diameter	_____
Bearing	_____	Bearing	_____
Distance	_____	Distance	_____
Subsequent Corner Restoration		Evidence of Subsequent Corner Restoration Found	
Year surveyed	<u>10-1-36</u> By <u>J.A. GSELHAUG</u>	Year of search	<u>4-23-81</u> By <u>CK-LW</u>
Where filed or recorded	<u>TOWER BOOK</u>	Year of search	<u>4-23-81</u> By <u>CK-LW</u>
Monument	<u>SET 1" X 1/8" IRON PIPE + WOOD POST</u> <small>(Original, concrete post, iron rod, etc.)</small>	Year of search	<u>4-23-81</u> By <u>CK-LW</u>
Species	Bearing Trees	Species	Original Bearing Trees Found
Diameter	_____	Diameter	_____
Bearing	_____	Bearing	_____
Distance	_____	Distance	_____
Subsequent Corner Restoration		Evidence of Subsequent Corner Restoration Found	
Year surveyed	<u>10-1-36</u> By <u>J.A. GSELHAUG</u>	Year of search	<u>4-23-81</u> By <u>CK-LW</u>
Where filed or recorded	<u>TOWER BOOK</u>	Year of search	<u>4-23-81</u> By <u>CK-LW</u>
Monument	<u>SET 1" X 1/8" IRON PIPE + WOOD POST</u> <small>(Original, concrete post, iron rod, etc.)</small>	Year of search	<u>4-23-81</u> By <u>CK-LW</u>
Species	Bearing Trees, Reference Objects	Species	Bearing Trees, Reference Objects
Diameter	_____	Diameter	_____
Bearing	_____	Bearing	_____
Distance	_____	Distance	_____

FD. 1" X 1/8" IRON PIPE - 2" ABOVE GROUND
PILE ROCK AROUND IRON AND SET 3" FROM
POST ALONGSIDE - PLACED EST. ON MAPLE S
N 38 W 6.7' FROM IRON - CHAINED N.E.
FROM E 1/4 - 570' HIT TOWER ROAD

Relation of Evidence to Record Features Along Section Lines

Section line to sections _____
 Object _____
 Record distance _____
 Measured distance _____

Other Evidence

Describe evidence of use and occupation such as roads, fences, clearings, timber cutting lines, plantations, etc. Cite source of testimony if any.

TOTAL CHAINED 1212.4' - OUR LINE FEEL 15' WEST OF IRON
 DISTANCE WAS WITHIN 1.0' - LINE SHOULD BE RUN N1°E

Perpetuation Record

Monument and accessories established. Include brief description of area.

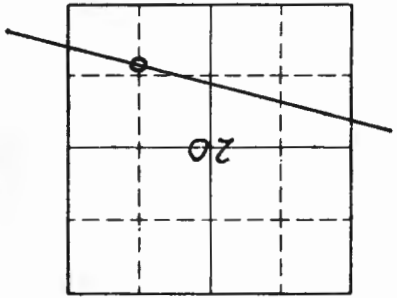
At time of search: _____
 1. Did you have the record description? Yes No _____

2. How was search area located? Pacing, chaining, photos, maps, etc.

3. Man hours spent in search 2 HRS.

4. Do you think additional search might recover evidence? Yes _____ No _____

5. Signature *Carl Kimmel*



LAND CORNER RECORD

(RECTANGULAR SURVEYS)

Mr. N.F. Clapp County Clay State Minnesota

Index No. QR-9
 (Inscribed - Numerical)
 141 R 29
CLOSING

Corner common to sections 20 & 21 on Reservoir Line and

EXISTING SURVEYS

Original Government Survey

Year surveyed _____

Original monument (Wood post, stone, pile of stones, pipe, etc.)

Bearing Trees

Species _____

Diameter _____

Bearing _____

Distance _____

Subsequent Corner Restoration

Year surveyed 1937 By J.A. Ghehlhug

Where filled or recorded USFS Class Lake

Monument 1" Iron Monument
(Original, concrete post, iron rod, etc.)

For Wm. Pfeil Tower Survey

Bearing Trees, Reference Objects

Species _____

Diameter _____

Bearing _____

Distance _____

Original Evidence Found

Year of search _____ By _____

Monument found _____

Original Bearing Trees Found

Species _____

Diameter _____

Bearing _____

Distance _____

Evidence of Subsequent Corner Restoration Found

Year of search _____ By _____

Bearing Trees, Reference Objects

QR-9

Relation of Evidence to Record Features Along Section Lines

Section line to sections

Object

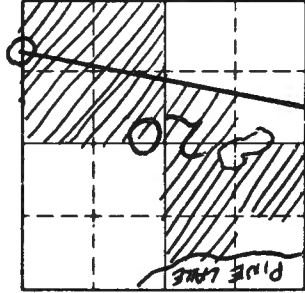
Record distance

Measured distance

Other Evidence

Describe evidence of use and occupation such as roads, fences, clearings, timber cutting lines, plantations, etc.. Cite source of testimony if any.

1986 USFS set + 9'x9' target over 1" Iron pipe



Corner F.S. Land

Sketch

At time of search:
1. Did you have the record description?
Yes _____ No _____

2. How was search area located?
Pacing, chaining, photos, maps, etc.

3. Man hours spent in search _____

4. Do you think additional search might recover evidence? Yes _____ No _____

5. Signature _____

Perpetuation Record

Monument and accessories established. Include brief description of area.

Linderker-Stevenson & Assoc. set a 2" x 48" iron pipe with Brass cap plus 1/2" base + Magnet 80' E 1/4 of FS Road 2812 + 400' SSE of FS Road 2111

Yes 12" Red Oak 144W 84.70

9" Birch N30E 65.61

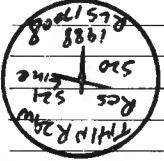
10" Red Oak S26E 49.76

Signpost North 5.0' with sign 549

Certified corner restoration certificate prepared: Yes _____ No _____

Filled in county records of _____ Date _____ County Document No. _____

Identified on aerial photo No. _____ Which is filed at _____



LAND CORNER RECORD

(REGULAR SURVEYS)

T 141 R 29 S 5 Mer. N.F. CHIPPEWA County CASS State MN. and 21
 RESERVATION LINE
 Corner common to sections

EXISTING SURVEYS

Original Government Survey		Evidence of Subsequent Corner Restoration Found	
Year surveyed	By	Year of search	By
Original monument <small>(Wood post, stone, pile of stones, pipe, etc.)</small>		Monument found	
Bearing Trees		Original Bearing Trees Found	
Species		Species	
Diameter		Diameter	
Bearing		Bearing	
Distance		Distance	
Subsequent Corner Restoration		Evidence of Subsequent Corner Restoration Found	
Year surveyed	By	Year of search	By
Where filed or recorded			
Monument <small>(Original, concrete post, iron rod, etc.)</small>			
Bearing Trees, Reference Objects		Bearing Trees, Reference Objects	
Species		Species	
Diameter		Diameter	
Bearing		Bearing	
Distance		Distance	

Original Evidence Found
 Year of search 4-23-81 By C.K.L.W.
 Fed 1" X 18" IRON PIPE - 2" BELOW GROUND ON
 SEC. LINE - 999.0' N1/2 OF SEC. COR. - ON RES.
 LINE - PLACED EST. ON R. OAK 13 - 5500' 7.3'
 FROM IRON - SET OAK POST ALONGSIDE - IN ASPEN
 + BIRCH - IN FOREVERED AREA

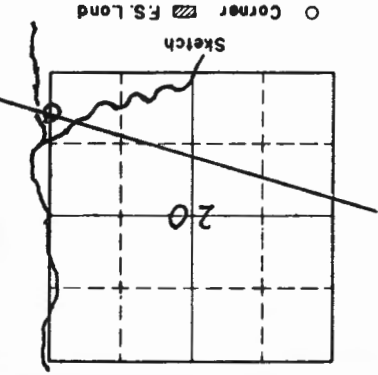
Relation of Evidence to Record Features Along Section Lines

Section line to sections _____
 Object _____
 Record distance _____
 Measured distance _____

Other Evidence

Describe evidence of use and occupation such as roads, fences, clearings, timber cutting lines, plantations, etc. Cite source of testimony if any.

APPROX. 120' WEST OF N.T.S. WOODS ROAD



At time of search:

1. Did you have the record description?
 Yes No

2. How was search area located?
 Pacing, chaining, photos, maps, etc.

3. Man hours spent in search *2 HRS*

4. Do you think additional search might recover evidence? Yes No

5. Signature *Gut Kramer*

Perpetuation Record
 Monument and accessories established. Include brief description of area.

Certified corner restoration certificate prepared: Yes No

Filed in county records at _____ Date _____
 County Document No. _____

Identified on aerial photo No. _____ Which is filed at _____

Index No. Q, R-17
(Alphabetical - Numerical)

LAND CORNER RECORD
(RECTANGULAR SURVEYS)

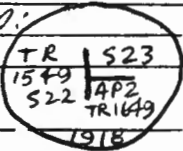
R9-7150-4 (Rev. 6/13/67)
GPO 802-127

T. 141N R. 29W Mer. N.F. Chippewa County Cass State Mn.
5th Corner common to sections 22 & 23 and SS 1/64

EXISTING SURVEYS

Original Government Survey

Year surveyed 1918 by GLO
Original monument Brass Cap Mon. MKD:
Angle Point 2 TRACT 1649
(Wood post, stone, pile of stones, pipe, etc.)
Bearing Trees _____
Species NONE
Diameter _____
Bearing _____
Distance _____



Original Evidence Found

Year of search 7/17/80 By W.N.O.
Monument found FD. GLO Mon. IN GOOD SHAPE
UP 0.5'
Original Bearing Trees Found
Species _____
Diameter _____
Bearing _____
Distance _____

Subsequent Corner Restoration

Year surveyed _____ By _____
Where filed or recorded _____
Monument _____
(Original, concrete post, iron rod, etc.)

Evidence of Subsequent Corner Restoration Found

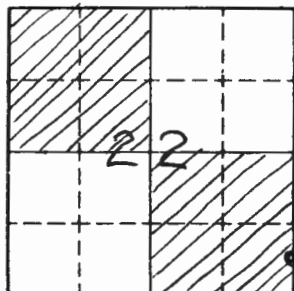
Year of search 7/17/80 By W.N.O.
ALSO FD. 1 1/2" DIA. I.P. up 4 FT.
THIS PIPE IS 18.3' S89°E From
the GLO Monument.
THIS IRON PIPE IS OF UNKNOWN
ORIGIN TO US.

Bearing Trees, Reference Objects

Species _____
Diameter _____
Bearing _____
Distance _____

Bearing Trees, Reference Objects

Species _____
Diameter _____
Bearing _____
Distance _____



Sketch

○ Corner ▨ F.S. Land

Relation of Evidence to Record Features Along Section Lines

Q, R-17

Section line to sections _____
 Object _____
 Record distance _____
 Measured distance _____

Other Evidence

Describe evidence of use and occupation such as roads, fences, clearings, timber cutting lines, plantations, etc.. Cite source of testimony if any.

SURVEY LINE TO F.S. STANDARDS RUNS NORTH & SOUTH FROM THIS CORNER.

At time of search:

1. Did you have the record description?

Yes _____ No _____

2. How was search area located?

Pacing, chaining, photos, maps, etc. _____

3. Man hours spent in search _____

4. Do you think additional search might recover evidence? Yes _____ No _____

5. Signature _____

Perpetuation Record

Monument and accessories established. Include brief description of area. _____

7/17/80 - W. N. O.

WE MADE THREE NEW BT'S:

7" MAPLE S82°E 27.03' scribed APS23 BT

10" ASPEN S38°W 24.15' scribed APS22 BT

11" ASPEN N56°W 13.49' scribed APS22 BT

STEEL SIGN POSTS SET 4.0' North & South

CERTIFICATE FILED

Certified corner restoration certificate prepared:

Yes by Gary Stevenson No _____

Filed in county records at Case Date 2/2/82 County Document No. 261356

Identified on aerial photo No. _____ Which is filed at _____

Index No. R 1
(Alphabetical - Numerical)

LAND CORNER RECORD
(RECTANGULAR SURVEYS)

RR-7150-4 (Rev. 6/80) [REDACTED]
 GPO 5

T. 141 R. 29 5th Mer. N.F. Chippewa County Cass State Minnesota
Section Corner common to sections 19 30 24, 25-141-30 and _____

EXISTING SURVEYS

Original Government Survey

Year surveyed 1873 P.H. Conger
 Original monument wood post
(Wood post, stake, pile of stones, pipe, etc.)

Bearing Trees

Species	<u>Tam</u>	<u>Tam</u>	<u>Tam</u>	<u>Tam</u>
Diameter	<u>7"</u>	<u>6"</u>	<u>5"</u>	<u>7"</u>
Bearing	<u>N42 1/2 E</u>	<u>N19 W</u>	<u>N53 W</u>	<u>N61 E</u>
Distance	<u>9 LKS</u>	<u>67 LKS</u>	<u>66 LKS</u>	<u>14 LKS</u>

Original Evidence Found

Year of search _____ By _____
 Monument found _____

Original Bearing Trees Found

Species _____
 Diameter _____
 Bearing _____
 Distance _____

Subsequent Corner Restoration

Year surveyed 1915 By John Curo
 Where filed or recorded County C" p 464 micro BK 61 p. 55
 Monument find old stake - set new stake
(Original, concrete post, iron rod, etc.)
find evidence of NE & SE B.T.'s

Evidence of Subsequent Corner Restoration Found

Year of search 1964 By USFS
find decayed stump of NE, NW B.T.'s
and also very old squared post
set 2" x 5" 1/2 P. w/ bronze cap
steel sign post NORTH 8.2'

Bearing Trees, Reference Objects

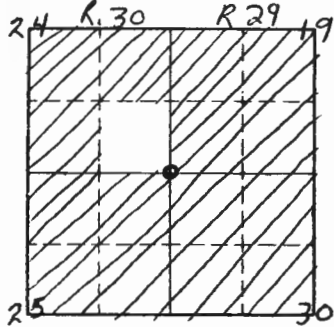
Species _____
 Diameter _____
 Bearing _____
 Distance _____

Bearing Trees, Reference Objects

Species	<u>Aspen</u>	<u>Aspen</u>	<u>Tam</u>	<u>steel sign</u>
Diameter	<u>8"</u>	<u>7"</u>	<u>7"</u>	<u>post</u>
Bearing	<u>S47 E</u>	<u>N74 W</u>	<u>N60 E</u>	<u>564 W</u>
Distance	<u>70.0'</u>	<u>78.0'</u>	<u>77.3'</u>	<u>5.5'</u>

1969-Bill Okerman Filed corner Certificate

Relation of Evidence to Record Features Along Section Lines



Sketch

○ Corner ▨ F.S. Land

Section line to sections _____
 Object _____
 Record distance _____
 Measured distance _____

Other Evidence

Describe evidence of use and occupation such as roads, fences, clearings, timber cutting lines, plantations, etc.. Cite source of testimony if any. _____

1986- USFS set 9'x9' plastic target over brass cap in Alder swamp

At time of search:

1. Did you have the record description?

Yes X No _____

2. How was search area located?

Pacing, chaining, photos, maps, etc. from traverse line

3. Man hours spent in search 1/2 hour

4. Do you think additional search might recover evidence? Yes _____ No X

5. Signature Temp J. Drum DSL

Perpetuation Record BK 4 P. 4

Monument and accessories established. Include brief description of area.

Find brass cap monument and old squared post

1965 NE 1/4 SE B.T.'s OK NW B.T. down

6' sign post S 64 W 5.5' sign 54-4

6' sign post NORTH 8.6' sign 54-2


set 8' sign post WEST 5.0' signs 54-2, 54-9

8" Tam N 56 E 77.34' } old B.T.'s

13" Poplar S 50 E 69.77' } put nail inside and new tags

7" Burr Oak N 77 W 118.40' - new B.T.

5/19/1988
TF Km



Certified corner restoration certificate prepared: Yes ✓ No _____

Filed in county records at Walker Date 3/14/89 County Document No. 310868

Identified on aerial photo No. _____ Which is filed at _____

Index No. R 3
(Alphabetical - Numerical)

LAND CORNER RECORD
(RECTANGULAR SURVEYS)

R9-7150-4 (Rev. 6/)
GPO 802-127

T. 141 R. 29 5th Mer. N.F. Chippewa County Cass State Minnesota
Quarter Corner common to sections 19, 30 and _____

EXISTING SURVEYS

Original Government Survey

Year surveyed 1873 P.H. Conger
Original monument wood post
(Wood post, stone, pile of stones, pipe, etc.)

Bearing Trees

Species wood Elm
Diameter 6" 12"
Bearing S 53E N 30E
Distance 18 LKS 17 LKS

Subsequent Corner Restoration

Year surveyed _____ By _____
Where filed or recorded _____
Monument _____
(Original, concrete post, iron rod, etc.)

Bearing Trees, Reference Objects

Species _____
Diameter _____
Bearing _____
Distance _____

Original Evidence Found

Year of search _____ By _____
Monument found _____

Original Bearing Trees Found

Species _____
Diameter _____
Bearing _____
Distance _____

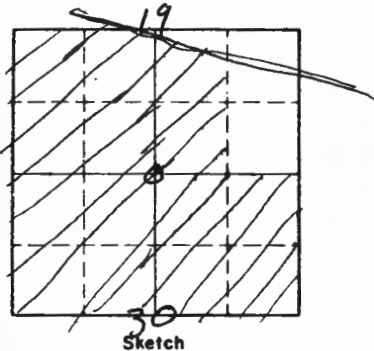
Evidence of Subsequent Corner Restoration Found

Year of search USFS 1964 By EKstrom
chained in from W. - notes say area
all furrowed up. - no evidence

Bearing Trees, Reference Objects

Species _____
Diameter _____
Bearing _____
Distance _____

Relation of Evidence to Record Features Along Section Lines



Sketch

○ Corner ▨ F.S. Land

Section line to sections _____
 Object _____
 Record distance _____
 Measured distance _____

Other Evidence

Describe evidence of use and occupation such as roads, fences, clearings, timber cutting lines, plantations, etc.. Cite source of testimony if any.

1986 - USFS set 9' plastic target over 5/8 x 18" rebar target # 114 for approx. corner.

1988 - Lundecker - Stevenson & Assoc. (TFKE) 7/6/88
 Compass: bearing N84E 169.5 from Target 114 per comps
 whole area 1/4 mile is pine plantation ± 15-20 yrs old - area
 sheared before planting - rows of debris in area
 no evidence Monument ^{BK10} Perpetuation Record BK 6 p.7

Monument and accessories established. Include brief description of area. 1988/12/8
 Lundecker-Stevenson & Assoc make final search and
 find no additional evidence set + 2" x 54" I.P. with
 Brass Cap, plastic base and magnet @ proportional
 position in paper thicket in Norway Pine plantation 425"
 Fly of "Y" in trail Trees: 9" Norway Pine
 N42W 95.11 SCR 4 S14 BT 9" Norway Pine N36E 101.04
 SCR 4 S14 BT 7" Norway Pine S6E 91.92 SCR 4 S 30 BT
 8' sign post with 54-9 North 30



At time of search:

1. Did you have the record description? Yes No

2. How was search area located? Pacing, chaining, photos, maps, etc. general target.

3. Man hours spent in search _____

4. Do you think additional search might recover evidence? Yes No

Certified corner restoration certificate prepared: Yes No

Filed in county records at Walker Date 4/3/89 County Document No. 311168

5. Signature Temp & Ann Identified on aerial photo No. _____ Which is filed at _____

Index No. R-4
(Alphabetical - Numerical)

76

LAND CORNER RECORD
(RECTANGULAR SURVEYS)

R9-7150-4 (Rev. 6/13/67)
GPO 802-127

T. 141 N R. 29 W Mer. N.F. Chippewa County Cass State Mn
E 1/4 Corner common to sections 19 30 and _____

EXISTING SURVEYS

Original Government Survey

Year surveyed _____
Original monument _____
(Wood post, stone, pile of stones, pipe, etc.)

Bearing Trees

Species _____
Diameter _____
Bearing _____
Distance _____

Subsequent Corner Restoration

Year surveyed _____ By _____
Where filed or recorded _____
Monument _____
(Original, concrete post, iron rod, etc.)

Bearing Trees, Reference Objects

Species _____
Diameter _____
Bearing _____
Distance _____

Original Evidence Found

Year of search None By _____
Monument found _____

Original Bearing Trees Found

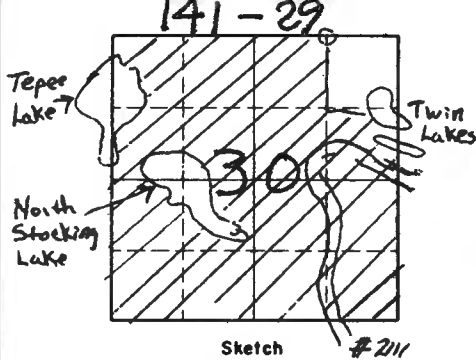
Species _____
Diameter _____
Bearing _____
Distance _____

Evidence of Subsequent Corner Restoration Found

Year of search None By _____

Bearing Trees, Reference Objects

Species _____
Diameter _____
Bearing _____
Distance _____



Sketch #211

○ Corner ▨ F.S. Land

Relation of Evidence to Record Features Along Section Lines

Section line to sections _____
 Object _____
 Record distance _____
 Measured distance _____

Other Evidence

Describe evidence of use and occupation such as roads, fences, clearings, timber cutting lines, plantations, etc.. Cite source of testimony if any.

Corner is located in the NW corner of a clearcut

At time of search:

1. Did you have the record description?

Yes _____ No X

2. How was search area located?

Pacing, chaining, photos, maps, etc. traverse

3. Man hours spent in search _____

4. Do you think additional search might recover evidence? Yes _____ No X

5. Signature

L. R. [Signature]

Perpetuation Record

Monument and accessories established. Include brief description of area.

References Estb:

8" Oak N16°W 40.71'
 8" Oak N17°E 12.01'
 10" Ash S18°W 71.42'
 S.F.P. S09°W 2.50'

Certified corner restoration certificate prepared: Yes _____ No X

Filed in county records at _____ Date _____ County Document No. _____

Identified on aerial photo No. _____ Which is filed at _____

Index No. 125
(Alphabetical - Numerical)

LAND CORNER RECORD
(RECTANGULAR SURVEYS)

RD-7 150-4 (Rev. 6/15/67)
GPO 502-127

T. 141 R. 29 5th Mer. N.F. Chippewa County Cass State Minnesota
Section Corner common to sections A 20 29 and 30

EXISTING SURVEYS

Original Government Survey

Year surveyed 1873 P.H. Conger
Original monument Wood Post
(Wood post, stone, pile of stones, pipe, etc.)

Bearing Trees

Species	<u>Myrtle</u>	<u>Oak</u>	<u>Poplar</u>	<u>W. Pine</u>
Diameter	<u>12"</u>	<u>10"</u>	<u>8"</u>	<u>14"</u>
Bearing	<u>N52E</u>	<u>N62¹/₂W</u>	<u>S43W</u>	<u>S59E</u>
Distance	<u>10LKS</u>	<u>13LKS</u>	<u>23LKS</u>	<u>45LKS</u>

Original Evidence Found

Year of search _____ By _____
Monument found _____

Original Bearing Trees Found

Species	_____	_____	_____	_____
Diameter	_____	_____	_____	_____
Bearing	_____	_____	_____	_____
Distance	_____	_____	_____	_____

Subsequent Corner Restoration

Year surveyed 1917 By John Curo
Where filed or recorded County Book "C" P. 267
Monument Found Kemps Stake & Gout
BT's (Original concrete post, iron rod, etc.) Oak (down) Poplar (down)
W. Pine (stump)
also on Microf. film - roll 105 BKS6 P73

Bearing Trees, Reference Objects

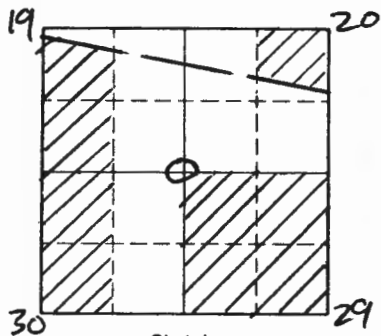
Species	_____
Diameter	_____
Bearing	_____
Distance	_____

Evidence of Subsequent Corner Restoration Found

Year of search 1981 By USFS CR-LW-50
Find 2 1/2 x 48" capped Cast. I.P. in place
from Orig. Pine BT S59E 29.70'
Pile Rock ground monument

1937 - J.A. Gholberg - shows corner on survey
of tower Bearing Trees, Reference Objects

Species	_____
Diameter	_____
Bearing	_____
Distance	_____



Sketch

○ Corner ▨ F.S. Land

Relation of Evidence to Record Features Along Section Lines

R5

Section line to sections _____
 Object _____
 Record distance _____
 Measured distance _____

Other Evidence

Describe evidence of use and occupation such as roads, fences, clearings, timber cutting lines, plantations, etc.. Cite source of testimony if any. 1986 USFS put 9'x9' target over monument

At time of search:

1. Did you have the record description?
 Yes X No _____

2. How was search area located?
 Pacing, chaining, photos, maps, etc. _____

3. Man hours spent in search _____


4. Do you think additional search might recover evidence? Yes _____ No X

5. Signature [Handwritten Signature] FSR

Perpetuation Record

Bk 6 p. 2
7/18/88

Monument and accessories established. Include brief description of area.
Ken Metcalf, Kevin Furrell find 2" I.P. on rock up 24" and piled with rock along side. Tie Out remove Old monument & replace with 22" I.P. 36" Long with 2 Brass Cops cemented in place. replace rock
Find pieces of pine stump S59E 29.70' (Orig. BT)
New Ties 10" Maple S4W 27.13 SCR S30BT | Sign-Post & Signs
5" Maple S80E 35.85 SCR S20BT | 54-2 + 54-9
12" RedOak N20E 53.73 SCR S20BT | East S.0'
Nly 12" Trip-RedOak N55W 52.23 SCR S19BT | South S.0'



Certified corner restoration certificate prepared: Yes ✓ No _____
 Filed in county records of Walker Date 1-25-89 County Document No. 310043
 Identified on aerial photo No. _____ Which is filed at _____

Index No. R-7
(Alphabetical - Numerical)LAND CORNER RECORD
(RECTANGULAR SURVEYS)R9-7160-4 (Rev. 6/13/67)
GPO 802-127T. 141 R. 29 5th Mer. N.F. CHIPPEWA County CASS State MINNESOTA
Quarter Corner common to sections 20 29 and _____

EXISTING SURVEYS

Original Government Survey

Year surveyed 1873 RA. CONGER
Original monument WOOD POST
(Wood post, stone, pile of stones, pipe, etc.)

Bearing Trees	
Species <u>POPLAR</u>	<u>W PINE</u>
Diameter <u>8"</u>	<u>20"</u>
Bearing <u>N 21° E</u>	<u>S 18° W</u>
Distance <u>17 LKS</u>	<u>13 LKS</u>

Subsequent Corner Restoration

Year surveyed 1937 By JA GREL HAUG
Where filed or recorded USFS
Monument NONE
(Original, concrete post, iron pipe, etc.)
Computer SINGLE Prop. Between
SE & SW SECTION 20

Bearing Trees, Reference Objects

Species _____
Diameter _____
Bearing _____
Distance _____

Original Evidence Found

Year of search _____ By _____
Monument found _____

Original Bearing Trees Found

Species _____
Diameter _____
Bearing _____
Distance _____

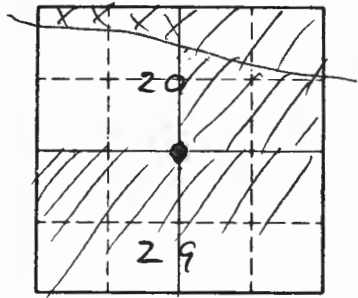
Evidence of Subsequent Corner Restoration Found

Year of search _____ By _____
1964 + 1981 + 1987 USFS
FIND 1 1/2" IRON PIPE MONUMENT
NO TIES OR RECORD
1986- USFS at 9' plastic target # 124
over Fnd 11P.

Bearing Trees, Reference Objects

Species _____
Diameter _____
Bearing _____
Distance _____

Relation of Evidence to Record Features Along Section Lines



Sketch

○ Corner ▨ F.S. Land

Section line to sections _____
 Object _____
 Record distance _____
 Measured distance _____

Bk 2 P 59

Other Evidence Book 6 page 5

Describe evidence of use and occupation such as roads, fences, clearings, timber cutting lines, plantations, etc.. Cite source of testimony if any.

1984 T. FREEMAN - Hummeltsch, County. FIND 2" IP WITH 1976 USFS Corner Tag

7/1/88 T. FREEMAN, K. Metcalf, K. FARRELL & SANDRA KED-
 Search For Corner at Computer Single Prop
 Dist. FIND 1 1/2" IP as Reported By others
 However Does Not Fit Computer Position
 No EVIDENCE of orig. Corner or AGE Perpetuation Record

Monument and accessories established. Include brief description of area. **AKFKM**
 SET 2" x 48" I.P. with BRASS CAP FROM
 Computer Single Proportionate Position Between the
 SE & SW Corners of Sections 20
 600' Wly of FS ROAD # 2111 **3X6 pg 5**

NEW TIES: 6" Burr OAK N61°W 29.15
 12" W. PINE N1°E 37.28
 10" W. PINE N131°E 24.65
 SET 8' SIGN Posts North + West S.O. SIGNS 54-2, 54-9

11414R24W
 1/4 S20
 S29
 1988
 RES 17008

Certified corner restoration certificate prepared: Yes No _____

Filed in county records of Walker Date 1-25-89 County Document No. 310044

Identified on aerial photo No. _____ Which is filed at _____

At time of search:

1. Did you have the record description?
Yes No _____

2. How was search area located?
Pacing, chaining photos, maps
etc. _____

3. Man hours spent in search _____

4. Do you think additional search might recover evidence? Yes _____ No

5. Signature Troy D. Brun

DL

Index No. R7
(Alphabetical - Numerical)

BOOK # 2
PAGE # 71 LAND CORNER RECORD
(RECTANGULAR SURVEYS)

RS-5680-11 (5/12/61)
X

T. 141N R. 29W 5 Mer. N.F. Chippewa County Cass State Minn.
1/4 Corner common to sections 20 and 29

EXISTING SURVEYS

Original Government Survey

Year surveyed _____
Original monument _____
(Wood post, stone, pile of stones, pipe, etc.)

Bearing Trees

Species _____
Diameter _____
Bearing _____
Distance _____

Subsequent Corner Restoration

Year surveyed _____ By _____
Where filed or recorded _____
Monument _____
(Original, concrete post, iron rod, etc.)

Bearing Trees, Reference Objects

Species _____
Diameter _____
Bearing _____
Distance _____

Original Evidence Found

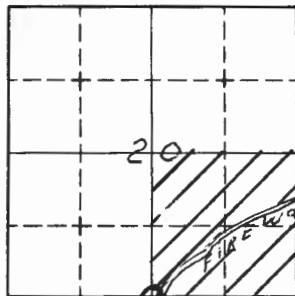
Year of search 9/5/62 By Tousch
Monument found Brass cap GLO

Original Bearing Trees Found

Species _____
Diameter _____
Bearing _____
Distance _____

Evidence of Subsequent Corner Restoration Found

Year of search _____ By _____



Sketch

○ Corner ▨ F.S. Land

Relation of Evidence to Record Features Along Section Lines

Section line to sections _____
 Object _____
 Record distance _____
 Measured distance _____

Other Evidence

Describe evidence of use and occupation such as roads, fences, clearings, timber cutting lines, plantations, etc.. Cite source of testimony if any. _____

*2" iron pipe - NOT GLO - Yellow Tag on Fireway #100
 leads "2 chains North to I.P."*

At time of search:

1. Did you have the record description?

Yes _____ No _____

2. How was search area located?

Pacing, chaining, photos, maps,
 etc. _____

3. Man hours spent in search _____

4. Do you think additional search might
 recover evidence? Yes _____ No X

5. Signature

R. T. ...

Perpetuation Record

Monument and accessories established. Include brief description of area. _____

Certified corner restoration certificate prepared: Yes _____ No _____

Filed in county records at _____ Date _____ County Document No. _____

Identified on aerial photo No. _____ Which is filed at _____

Index No. R-8
(Alphabetical - Numerical)

LAND CORNER RECORD
(RECTANGULAR SURVEYS)

R9-7150-4 (Rev. 6/13/67)
GPO 802-127

T. 141 R. 29 Mer. N.F. CHIPPEWA County CASS State MN.
EAST 1/16 BET. Corner common to sections 20 and 29

EXISTING SURVEYS

Original Government Survey

Year surveyed _____

Original monument _____
(Wood post, stone, pile of stones, pipe, etc.)

Bearing Trees

Species _____

Diameter _____

Bearing _____

Distance _____

Original Evidence Found

Year of search _____ By _____

Monument found _____

Original Bearing Trees Found

Species _____

Diameter _____

Bearing _____

Distance _____

Subsequent Corner Restoration

Year surveyed 10-1-36 By J. A. GJELHAUG

Where filed or recorded TOWER BOOK

Monument SET 1" X 18" IRON PIPE + WOOD POST
(Original, concrete post, iron rod, etc.)

Evidence of Subsequent Corner Restoration Found

Year of search 4-23-81 By CK-LW

FD. 1" X 18" IRON PIPE - PLACED ROCKS AROUND
IRON - SET 3" OAK POST ALONGSIDE
PLACED FSLP ON R. OAK 13" SSW 46.6'
FROM IRON - IN ASPEN, OAK + PINE ON
SIDE HILL - 1288.3' - N86W FROM SEC. COR.

Bearing Trees, Reference Objects

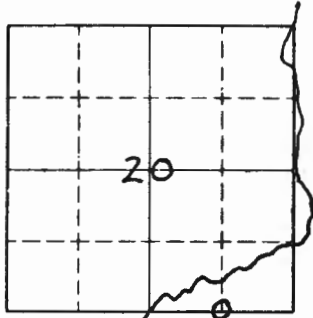
Species _____

Diameter _____

Bearing _____

Distance _____

Bearing Trees, Reference Objects



Sketch

○ Corner ▨ F.S. Land

Relation of Evidence to Record Features Along Section Lines

Section line to sections _____
 Object _____
 Record distance _____
 Measured distance _____

Other Evidence

Describe evidence of use and occupation such as roads, fences, clearings, timber cutting lines, plantations, etc.. Cite source of testimony if any.

78.07 CHS. = 5152.62' SOUTH LINE SEC. 20
39.035 CHS. = 2576.31' MIDPOINT ON TRUE LINE
19.51 CHS. = 1288.15' 1/4 COR.

At time of search:

1. Did you have the record description?

Yes No _____

2. How was search area located?

Pacing, chaining, photos, maps,
 etc. _____

3. Man hours spent in search 2 HRS.

4. Do you think additional search might recover evidence? Yes _____ No _____

5. Signature Curt Krause

Perpetuation Record

Monument and accessories established. Include brief description of area. _____

Certified corner restoration certificate prepared: Yes _____ No _____

Filed in county records of _____ Date _____ County Document No. _____

Identified on aerial photo No. _____ Which is filed at _____

Index No. R 9
(Alphabetical - Numerical)

LAND CORNER RECORD
(RECTANGULAR SURVEYS)

R9-7150-4 (Rev. 6/13/67)
GPO 802-127

T. 141 R. 29 Mer. N.F. 52 Chippewa County Cass State Minnesota
Section Corner common to sections 20, 21, 28 and 29

EXISTING SURVEYS

Original Government Survey

Year surveyed 1873 P.H. Conger
Original monument Wood Post
(Wood post, stone, pile of stones, pipe, etc.)

Bearing Trees			
Species	<u>Y Pine</u>	<u>Y Pine</u>	<u>Y Pine</u>
Diameter	<u>24"</u>	<u>25"</u>	<u>24"</u>
Bearing	<u>S56E</u>	<u>N33W</u>	<u>S78W</u>
Distance	<u>7LKS</u>	<u>37LKS</u>	<u>13LKS</u>

Original Evidence Found

Year of search _____ By _____
Monument found _____

Original Bearing Trees Found

Species	_____	_____	_____
Diameter	_____	_____	_____
Bearing	_____	_____	_____
Distance	_____	_____	_____

Subsequent Corner Restoration

Year surveyed 1937 By J. A. Guelhaug
Where filed or recorded Cass Lake
Monument Whiphalt Fire
(Original, concrete post, iron rod, etc.)
Tower Survey

Evidence of Subsequent Corner Restoration Found

Year of search _____ By _____

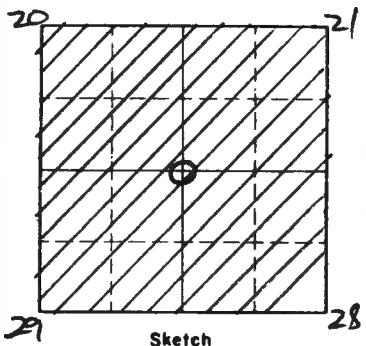
Bearing Trees, Reference Objects

Species	_____	_____	_____
Diameter	_____	_____	_____
Bearing	_____	_____	_____
Distance	_____	_____	_____

Bearing Trees, Reference Objects

Species	_____	_____	_____
Diameter	_____	_____	_____
Bearing	_____	_____	_____
Distance	_____	_____	_____

Relation of Evidence to Record Features Along Section Lines



Sketch

○ Corner ▨ F.S. Land

Section line to sections _____
 Object _____
 Record distance _____
 Measured distance _____

Other Evidence

Describe evidence of use and occupation such as roads, fences, clearings, timber cutting lines, plantations, etc.. Cite source of testimony if any. 1986 USFS set 4 9x9 Target Over 1" I.P. from (1981) CK LW found Mon set rockpile around it.

7/1/88 Terry Freeman, Ken Metcalf, Kevin Farrell search 200'± diameter area many Pine Stumps No Evidence of any blazes or scribing or any possible distance relations to ~~combination~~ Stumps

At time of search:

1. Did you have the record description?
 Yes X No _____

2. How was search area located?
 Pacing, chaining photos maps, etc. _____

3. Man hours spent in search _____


4. Do you think additional search might recover evidence? Yes _____ No X

5. Signature Terry J. Freeman *TS*

BK 1 P. 50

Perpetuation Record Book 6 page 1

Monument and accessories established. Include brief description of area. 7/18/88
Ken Metcalf, Kevin Farrell, set 2" I.P. with Brass Cap stamped in place of 1" I.P. new monument up 12" with rock piled along side Monument is 70' WSW of T of FS trail #2108
New Ties 12" N. Pine S19E 40.74 SCR 528BT
14" N. Pine N70E 87.94 SCR 521BT Large Norway Pine
9" N. Pine N27W 53.23 SCR 520BT Plantation in area
12" N. Pine S23W 43.86 SCR 529BT
8' signpost + sign 54-9 North S.O.



Certified corner restoration certificate prepared: Yes ✓ No _____

Filed in county records at Walker Date 1-25-89 County Document No. 310045

Identified on aerial photo No. _____ Which is filed at _____

Index No. R 11
(Alphabetical - Numerical)

LAND CORNER RECORD
(RECTANGULAR SURVEYS)

RP-7150-4 (Rev. 6/13/67)
GPO 502-127

T. 141 R. 29 5th Mer. N.F. Chippewa County Cass State Minnesota
Quarter Corner common to sections 21 28 and _____

EXISTING SURVEYS

Original Government Survey

Year surveyed 1873 P.H. Conger
Original monument wood post
(Wood post, stone, pile of stones, pipe, etc.)

Bearing Trees

Species w. pine w. pine
Diameter 30" 12"
Bearing N30E S28E
Distance 24 lbs 20 lbs

Original Evidence Found

Year of search _____ By _____
Monument found _____

Original Bearing Trees Found

Species _____
Diameter _____
Bearing _____
Distance _____

Subsequent Corner Restoration

Year surveyed _____ By _____
Where filed or recorded _____
Monument _____
(Original, concrete post, iron rod, etc.)

Evidence of Subsequent Corner Restoration Found

Year of search 1964 By USFS - EKs from
chained to corner from N⁴ 29 and also from
NE 28 - not same area, found nothing

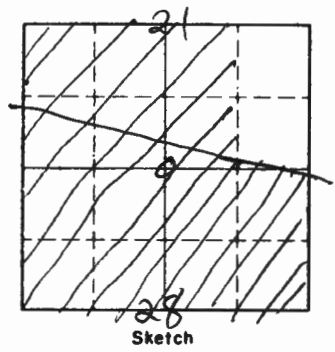
Bearing Trees, Reference Objects

Species _____
Diameter _____
Bearing _____
Distance _____

Bearing Trees, Reference Objects

Species _____
Diameter _____
Bearing _____
Distance _____

Relation of Evidence to Record Features Along Section Lines



○ Corner ▨ F.S. Land

Section line to sections _____
 Object _____
 Record distance _____
 Measured distance _____


Other Evidence

Describe evidence of use and occupation such as roads, fences, clearings, timber cutting lines, plantations, etc.. Cite source of testimony if any.
 1986 - USFS set 1/2" x 18" rebar for approx corner set 9' plastic target over rebar - target #140

1988 - Landecker-Stevenson & Assoc. (TF KF) compass and chain N 54W 90.16' from target 140 to computed lost position. Many pine stumps in area - but no scribbling or no 2 trees fit together. Looked for post from all the stumps - nothing

Perpetuation Record BK 6 p. 8

Monument and accessories established. Include brief description of area. AB9 3/6
 Ken Metcalf and Kevin Farrell of Landecker-Stevenson & Assoc. make final search, find no evidence. Set a 2" x 48" iron pipe with brass cap, plastic base & magnet, 200' ± S'ly of FS Trail #2812 in mixed hardwoods + Norway Pine. Ties:
 5" Norway Pine N 9.18 SCR 1/4 S 21 BT
 7" Norway Pine S 56 E 38.16 SCR 1/4 S 28 BT
 7" Norway Pine S 62 W 18.81 SCR 1/4 S 28 BT
 8' sign post N 4.6' W/ 54-9



At time of search:

1. Did you have the record description?
 Yes No _____

2. How was search area located?
 Pacing, chaining, photos, maps, etc. aerial photo target

3. Man hours spent in search _____

4. Do you think additional search might recover evidence? Yes _____ No

5. Signature Temple Brown DSC

Certified corner restoration certificate prepared: Yes No _____
 Filed in county records at Walker Date 4/25/89 County Document No. 312363
 identified on aerial photo No. _____ Which is filed at _____

Index No. R 13
(Alphabetical - Numerical)

LAND CORNER RECORD
(RECTANGULAR SURVEYS)

RD-7 150-4 (Rev. 6/13/67)
 GPO 802-127

T. 141 R. 29 5th Mer. N.F. Chippewa County Cass State Minnesota
Section Corner common to sections 21, 22, 27 and 28

EXISTING SURVEYS

Original Government Survey

Year surveyed 1873 P.H. Conger
 Original monument wood post
(Wood post, stone, pile of stones, pipe, etc.)

Bearing Trees

Species	<u>w. pine</u>	<u>w. pine</u>	<u>y. pine</u>	<u>w. pine</u>
Diameter	<u>12"</u>	<u>18"</u>	<u>24"</u>	<u>18"</u>
Bearing	<u>N2E</u>	<u>N23W</u>	<u>S21W</u>	<u>S24E</u>
Distance	<u>43 LKS</u>	<u>18 LKS</u>	<u>14 LKS</u>	<u>56 LKS</u>

Original Evidence Found

Year of search 1918 By GLO
 Monument found remains of damaged stake - set 2"x3" 1/4" w/brass
End stumps of NW, SW & SE B.T.'s cap

Original Bearing Trees Found

Species	<u>Bl. oak</u>	<u>Birch</u>	<u>Bl. oak</u>
Diameter	<u>6"</u>	<u>6"</u>	<u>5"</u>
Bearing	<u>S12-15E</u>	<u>S73-15W</u>	<u>N55-30W</u>
Distance	<u>119 LKS</u>	<u>118 LKS</u>	<u>28 LKS</u>

Subsequent Corner Restoration

Year surveyed 1912 By John Curo
 Where filed or recorded Co. BK A p. 500-502
 Monument End old stake - replace w/3"x3"x36" oak stake
(Original, concrete post, iron rod, etc.)
also find stumps of all 4 Govt B.T.'s

Bearing Trees, Reference Objects

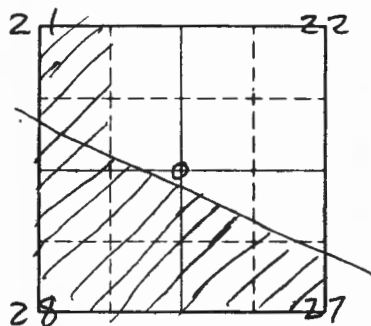
Species	<u>Poplar</u>	<u>Poplar</u>	<u>Oak</u>	<u>w. pine stump</u>
Diameter	<u>3"</u>	<u>3"</u>	<u>4"</u>	<u>30"</u>
Bearing	<u>S16-50E</u>	<u>S55-46W</u>	<u>N56W</u>	<u>N22-08E</u>
Distance	<u>45.00'</u>	<u>19.4'</u>	<u>18.5'</u>	<u>48.75'</u>

Evidence of Subsequent Corner Restoration Found

Year of search 1965 By USFS
Find 2" GLO brass cap monument and 2-1918
B.T.'s: oak SE and oak NW

Bearing Trees, Reference Objects

Species	<u>Oak</u>	<u>Oak</u>	<u>Oak</u>	<u>Oak</u>
Diameter	<u>21"</u>	<u>11"</u>	<u>6"</u>	<u>18"</u>
Bearing	<u>N55W</u>	<u>S12E</u>	<u>N18E</u>	<u>S15W</u>
Distance	<u>18.48</u>	<u>78.54'</u>	<u>29.3'</u>	<u>21.1'</u>
	<u>recribed</u>	<u>recribed</u>		



Sketch

○ Corner ▨ F.S. Land

Relation of Evidence to Record Features Along Section Lines

R 13

Section line to sections _____
 Object _____
 Record distance _____
 Measured distance _____

Other Evidence

Describe evidence of use and occupation such as roads, fences, clearings, timber cutting lines, plantations, etc.. Cite source of testimony if any.

1986 - USFS set 9' plastic target over B.C.

1988 - Clearcut to SW

At time of search:

1. Did you have the record description?

Yes No _____

2. How was search area located?

Pacing, chaining, photos, maps, etc. _____

3. Man hours spent in search 20 min

4. Do you think additional search might recover evidence? Yes _____ No

5. Signature Tony L. Brown DSC

Perpetuation Record BK 4 P. 35

Monument and accessories established. Include brief description of area. 6/10/88

TFKM

Find 2" GLU brass cap in good condition up 6"

Find partly decayed stump of orig BT S21W 9', Find 2" high stump of 1918 BT NW and 3' stub of 1918 BT SE, Find 4' stub of 1965

Oak NE and 3' stump of 1965 oak SW (1918 NW B.T. for CC on RL)

new B.T.S: 5" Red oak S60W 59.20', 8" Red oak N4W 53.35'

7" Red oak N62E 47.53', set 8' sign post N. 5.0' sign 54-9 facing corner

7141NR39W
 S21/522
 S28/527
 1918

Certified corner restoration certificate prepared: Yes No _____

Filed in county records at Walker Date 3/1/89 County Document No. 310668

Identified on aerial photo No. _____ Which is filed at _____

Index No. R 15
(Alphabetical - Numerical)LAND CORNER RECORD
(RECTANGULAR SURVEYS)R9-7150-4 (Rev. 6/15
GPO 50)T. 141 R. 29 5th Mer. N.F. Chippewa County Cass State Minnesota
Quarter Corner common to sections 22 27 and _____

EXISTING SURVEYS

Original Government Survey

Year surveyed 1873 P.H. Conger
Original monument wood post
(Wood post, stone, pile of stones, pipe, etc.)

Bearing Trees

Species Birch Soft Maple
Diameter 8" 6"
Bearing N20W S31E
Distance 16 LKS 19 LKS

Subsequent Corner Restoration

Year surveyed 1918 By GLO
Where filed or recorded Sec. of State
Monument set 1x36" l.p. w/ brass cap at proportionate
position
(Original, concrete post, iron rod, etc.)

Bearing Trees, Reference Objects

Species Bl. oak Bl. oak
Diameter 8" 14"
Bearing S32-45E N63-15W
Distance 175 LKS 63 LKS

Original Evidence Found

Year of search _____ By _____
Monument found _____

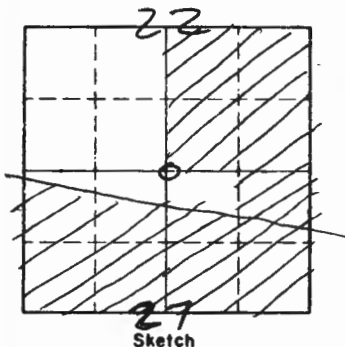
Original Bearing Trees Found

Species _____
Diameter _____
Bearing _____
Distance _____

Evidence of Subsequent Corner Restoration Found

Year of search 1965 By USFS
Find brass cap monument and stamp hole of 1918 BT NW
set 6' sqh post E 5.5' w/ signs 54-2, 54-4
5" Maple - N48E 17.5', 9" oak S86E 12.9'
1968 - Bill Okerman filed Corner Certificate
1980 - USFS find GLO brass cap and 1965 oak - Maple
is a stump
Bearing Trees, Reference Objects
Species Birch Rd Oak
Diameter 11" 7"
Bearing N69W S4W
Distance 13.41' 40.1'
1980 firs

Relation of Evidence to Record Features Along Section Lines



Sketch

○ Corner ▨ F.S. Land

Section line to sections _____
 Object _____
 Record distance _____
 Measured distance _____

Other Evidence

Describe evidence of use and occupation such as roads, fences, clearings, timber cutting lines, plantations, etc. Cite source of testimony if any.

1980 - Gary Stevenson visited corner and found as per 1980 USFS information - filed corner certificate

1986 - USFS set 9' plastic target over corner, cut down 1965 oak and 1980 Birch.

At time of search:

1. Did you have the record description?
Yes X No _____

2. How was search area located?

Pacing, chaining photos maps, etc. aerial target clearcut

3. Man hours spent in search 30 min

4. Do you think additional search might recover evidence? Yes _____ No X

5. Signature Tony J. Freeman DSL

Perpetuation Record BK 4 P. 37

Monument and accessories established. Include brief description of area. 6/7/1988

T. Freeman, K. Metcalf of Landecker-Stevenson
 Find 1" GLD brass cap in good condition 1980 Birch
 cut off - 4' stub, 1965 oak SE cut off 4' stub, 1965
 Maple NE - stump

1980 BT. - now 8" Red oak 54W 39.91' - scribe showing
 new } 8" Red oak N54W 49.16' "1/4 522 BT"

BIT's } 10" Twin Red oak N88E 48.00' "1/4 522 BT" 6' sign post EST 56
 signs in place - 8' sign post S E & W 4.0' signs 54-2, 54-9

1/4 522
527
1918

Certified corner restoration certificate prepared: Yes ✓ No _____

Filed in county records at WALKER Date 3/1/89 County Document No. 310669

Identified on aerial photo No. _____ Which is filed at _____

1981

Index No. R-15
(Alphabetical - Numerical)LAND CORNER RECORD
(RECTANGULAR SURVEYS)

R9-7 150-4 (Rev. 6/13/67)

GPO 802-127

T. 141 R. 29 Mer. N.F. Chippewa County Cass State MN.
1/4 Corner common to sections 22, 27, and _____

EXISTING SURVEYS

Original Government Survey

Year surveyed 1918 GLO
Original monument 1 in. diam pipe With brass Cap
(Wood post, stone, pile of stones, etc.)

Bearing Trees

Species B. Oak
Diameter 14 in.
Bearing N63°W
Distance 41.58

Original Evidence Found

Year of search 6/21/65 By W.M. Otkerman
Monument found Original Monument

Original Bearing Trees Found

Species Oak (stump)
Diameter _____
Bearing N63°W
Distance 41.58 ft.

Subsequent Corner Restoration

Year surveyed 1965 By W.M. Otkerman
Where filed or recorded _____
Monument Original
(Original, concrete post, wood rod, etc.)

Evidence of Subsequent Corner Restoration Found

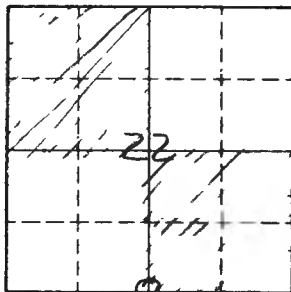
Year of search 9/24/80 By W.N.O.
FD. GLO MON IN good condition
FD. one 1965 BT
FD. one 1965 BT Stump

Bearing Trees, Reference Objects

Species Maple Oak Steel Post
Diameter 5" 9" 72"
Bearing N48°E S86°E EAST
Distance 17.5 ft. 12.9 ft. 5.50'

Bearing Trees, Reference Objects

Species R. Oak Maple (Stp)
Diameter 10" 5"
Bearing N48°E N48°E
Distance 17.5' 17'
pin over (scribing visible)



Sketch

○ Corner ▨ F.S. Land

Relation of Evidence to Record Features Along Section Lines

R-15

Section line to sections _____
 Object _____
 Record distance _____
 Measured distance _____

Other Evidence

Describe evidence of use and occupation such as roads, fences, clearings, timber cutting lines, plantations, etc.. Cite source of testimony if any.

Survey line F.S. standards runs North & East from Corner

At time of search:

1. Did you have the record description?

Yes _____ No _____

2. How was search area located?

Pacing, chaining, photos, maps, etc. _____

3. Man hours spent in search _____

4. Do you think additional search might recover evidence? Yes _____ No _____

5. Signature _____

Perpetuation Record

Monument and accessories established. Include brief description of area.

Steel sign post 72 in. long set 34 in. in ground due East

5.5 With signs 54-2 + 54-4 attached

9/24/80 - W.N.O. Took two new BTS

Steel sign post 4.0 North

R. Oak 7" S40W 40.1 Scribed 1/4 527 BT

Birch 11" N69°W 13.41 " 1/4 522 BT

Certified corner restoration certificate prepared: ^{filed} _____

Gary Sternern
 Yes _____ No _____

Filed in county records at *Cass* Date *2/2/82* County Document No. *261358*

Identified on aerial photo No. _____ Which is filed at _____

1981

Index No. R-16
(Alphabetical - Numerical)LAND CORNER RECORD
(RECTANGULAR SURVEYS)

R9-7150-4 (Rev. 6/13/67)

GPO 802-127

T. 141 R. 29 5th Mer. N.F. Chippewa County Cass State Maine
E 1/16 Corner common to sections 22, 27 and _____

EXISTING SURVEYS

Original Government Survey

Year surveyed 1918 GLO
Original monument 1 1/2" diam IP with brass cap
(Wood post, stone, pile of stones, pipe, etc.)

Bearing Trees

Species Birch N. Pine
Diameter 4" 6"
Bearing N66°E S103°W
Distance 402LKS 372LKS

Subsequent Corner Restoration

Year surveyed 1965 By Wm. Okerman
Where filed or recorded _____
Monument Original
(Original, concrete post, iron rod, etc.)

Bearing Trees, Reference Objects

Species N. Pine N. Pine Steel Post
Diameter 10" 10" 72"
Bearing N5°E N35°W West
Distance 14.7' 39.1' 6.3'
Mkd. - E 1/16 S22BT E 1/16 S22BT

Original Evidence Found

Year of search 1965 By Wm. Okerman
Monument found Original monument

Original Bearing Trees Found

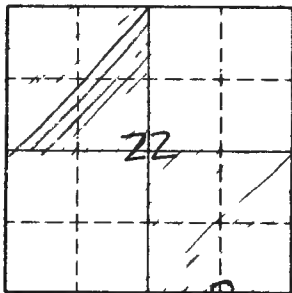
Species _____
Diameter _____
Bearing _____
Distance _____

Evidence of Subsequent Corner Restoration Found

Year of search 9/24/80 By W.N.O.
FD GLO MON in good condition
Fd. 2 - 1965 BTS

Bearing Trees, Reference Objects

Species Tw N Pine Tw N Pine
Diameter 12" 10"
Bearing N5°E N35°W
Distance 14.7' 39.4'
Mkd. - E 1/16 S22BT, E 1/16 S22BT



Sketch

○ Corner ▨ F.S. Land

Relation of Evidence to Record Features Along Section Lines

R-16

Section line to sections _____
 Object _____
 Record distance _____
 Measured distance _____

Other Evidence

Describe evidence of use and occupation such as roads, fences, clearings, timber cutting lines, plantations, etc.. Cite source of testimony if any.

Survey line to F.S. standards runs West from this corner

At time of search:

1. Did you have the record description?

Yes _____ No _____

2. How was search area located?

Pacing, chaining, photos, maps, etc. _____

3. Man hours spent in search _____

4. Do you think additional search might recover evidence? Yes _____ No _____

5. Signature _____

Perpetuation Record

Monument and accessories established. Include brief description of area. _____

Steel sign post 72 in. long set 24 inches in ground

With signs 54-2, 54-4 attached due West 6.3"

9/24/86 - W.N.O. Took 1 new BT

Made 1 new BT

W. Oak - 9" N 76° E 60.88 Scribed E 1/16 S 2 2 BT

Certified corner restoration certificate ^{filed} prepared _____

Gary Stevenson
 Yes _____ No _____

Filed in county records at *Ass* Date *2/2/87* County Document No. *261360*

Identified on aerial photo No. _____ Which is filed at _____

Index No. R 17
(Alphabetical - Numerical)

LAND CORNER RECORD
(RECTANGULAR SURVEYS)

R9-7150-4 (Rev. 6/13/67)
 GPO 803-127

T. 141 R. 29 5th Mer. N.F. Chippewa County Cass State Minnesota
Section Corner common to sections 22, 23, 26 and 27

EXISTING SURVEYS

Original Government Survey

Year surveyed 1873 A.H. Conger
 Original monument wood post
(Wood post, stone, pile of stones, pipe, etc.)

Bearing Trees			
Species	<u>N. Pine</u>	<u>W. Pine</u>	<u>Tam</u>
Diameter	<u>24"</u>	<u>8"</u>	<u>6"</u>
Bearing	<u>S10W</u>	<u>S20E</u>	<u>WEST</u>
Distance	<u>154 LKS</u>	<u>210 LKS</u>	<u>154 LKS</u>

Original Evidence Found

Year of search _____ By _____
 Monument found _____

Original Bearing Trees Found

Species	_____	_____	_____
Diameter	_____	_____	_____
Bearing	_____	_____	_____
Distance	_____	_____	_____

Subsequent Corner Restoration

Year surveyed 1918 By GLO
 Where filed or recorded Sec of state
 Monument Find remains of wood stake and SE & SW
(Original concrete post, iron rod, etc.)
B.T.'s (Sw stump is SSW and N. Pine S13-15E) set
2" x 36" l.p. w/ brass cap T141N R29W
S22 S23

Evidence of Subsequent Corner Restoration Found

Year of search 1968 By USFS
Find 2" GLO monument in good condition
remains of 2 J. Pine stump N54E 150.16'
1918 ties } rotten J. Pine stump S19E 77.22'
J. Pine windfall S22W 50.16'
1918 BT - now 18" oak N65W 87.78'

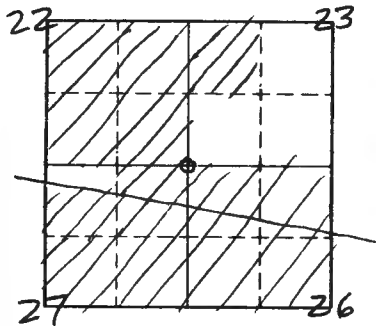
Bearing Trees, Reference Objects

Species	<u>J. Pine</u>	<u>J. Pine</u>	<u>J. Pine</u>	<u>W. oak</u>
Diameter	<u>10"</u>	<u>6"</u>	<u>8"</u>	<u>8"</u>
Bearing	<u>N54E</u>	<u>S19-15E</u>	<u>S22-30W</u>	<u>N65-45W</u>
Distance	<u>176 LKS</u>	<u>117 LKS</u>	<u>76 LKS</u>	<u>133 LKS</u>

Bearing Trees, Reference Objects

Species	<u>Aspen</u>	<u>Oak</u>	<u>Oak</u>	<u>Oak</u>
Diameter	<u>10"</u>	<u>8"</u>	<u>7"</u>	<u>10"</u>
Bearing	<u>N50E</u>	<u>N39W</u>	<u>S48E</u>	<u>S29W</u>
Distance	<u>54.2'</u>	<u>14.8'</u>	<u>11.8'</u>	<u>20.5'</u>

Bill Otkerman - Corner Certificate - 1968



Sketch

○ Corner ▨ F.S. Land

Relation of Evidence to Record Features Along Section Lines

R17

Section line to sections _____
 Object _____
 Record distance _____
 Measured distance _____

Other Evidence

Describe evidence of use and occupation such as roads, fences, clearings, timber cutting lines, plantations, etc.. Cite source of testimony if any.

1986 - USFS - set 9 plastic target over corner - cut down all 4 1964 BIT'S Line to standard N., swamps E & W of corner

At time of search:

1. Did you have the record description?

Yes X No _____

2. How was search area located?

Pacing chaining photos, maps, etc. aerial target clearcut

3. Man hours spent in search 20 min

4. Do you think additional search might recover evidence? Yes _____ No X

5. Signature Tim R. Green BSL

Perpetuation Record BK 4 P. 38

Monument and accessories established. Include brief description of area. 6/10/88

T. Freeman & K. Metcalf of Landecker-Stevenson & Assoc.
 all 1964 BIT'S are 3' stumps, 2" GLO Brass cap up 6" in good condition 1918 SW BIT. is windfall, orig pine stump S 5 W 101'
 1918 Oak - now 20" Burroak N 65 W 87.63' - sev. be overgrown
 new 2 12" Burroak S 46 E 57.70' "526 BT"
 BIT'S: S 6" Burroak S 21 W 32.25' "527 BT"
 6' sign post N. 4.9 signs 54-2, 54-4, 8' sign post N 3.85' 54-2, 54-9
 set 8' sign post E. 4' signs 54-2, 54-9

1141N R29W
 S22/S23
 S27/S26
 1918

Certified corner restoration certificate prepared: Yes ✓ No _____

Filed in county records at Walker Date 3/1/89 County Document No. 310670

Identified on aerial photo No. _____ Which is filed at _____

Index No. R-17
(Alphabetical - Numerical)

LAND CORNER RECORD
(RECTANGULAR SURVEYS)

R9-7150-4 (Rev. 6/13/67)
GPO 802-127

T. 141N R. 29W 5th Mer. N.F. Cheyenne County Cass State Wyo.
Corner common to sections 22, 23, 26 and 27

EXISTING SURVEYS

Original Government Survey

Year surveyed 1873
Original monument WOOD POST
(Wood post, stone, pile of stones, pipe, etc.)

Bearing Trees

Species	<u>N. PINE</u>	<u>W. PINE</u>	<u>JAMARACK</u>
Diameter	<u>24"</u>	<u>8"</u>	<u>6"</u>
Bearing	<u>S10°W</u>	<u>S20°E</u>	<u>WEST</u>
Distance	<u>1541KS</u>	<u>138.60'</u>	<u>101.64'</u>

Original Evidence Found

Year of search 1918 By GLC
Monument found REMAINS OF DECAYED
WOODEN STAKE

Original Bearing Trees Found

Species	<u>N. PINE</u>	<u>N. PINE STP</u>
Diameter	<u>14"</u>	<u>36"</u>
Bearing	<u>S13 1/4°E</u>	<u>S5°W</u>
Distance	<u>210KS</u>	<u>154KS</u>

Subsequent Corner Restoration

Year surveyed 1918 By GLC
Where filed or recorded _____
Monument BRASS CAPMON MKD
(Original, concrete post, iron rod, etc.)



Evidence of Subsequent Corner Restoration Found

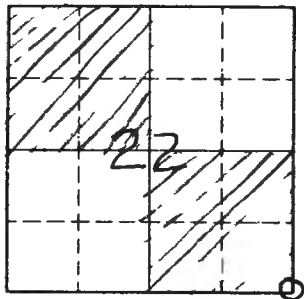
Year of search 7/17/80 By B. Olson
ED: GLC MON IN GOOD SHAPE
ED: 2 ORIG. B.T. STUMPS
ED: ONE 1918 B.T. STUMPS AND 2-1918
B.T.'s IN GOOD SHAPE AS SHOWN BELOW

Bearing Trees, Reference Objects

Species	<u>J. PINE</u>	<u>J. PINE</u>	<u>W. OAK</u>	<u>J. PINE</u>
Diameter	<u>6"</u>	<u>6"</u>	<u>8"</u>	<u>10"</u>
Bearing	<u>S19°E</u>	<u>S22°W</u>	<u>N65°W</u>	<u>N54°E</u>
Distance	<u>77.22'</u>	<u>50.16'</u>	<u>87.78'</u>	<u>116.16'</u>

Bearing Trees, Reference Objects

Species	<u>N. PINE STP</u>	<u>N. PINE STP</u>	<u>J. PINE STP</u>	<u>W. OAK</u>	<u>J. PINE</u>
Diameter	<u>14"</u>	<u>36"</u>	<u>12"</u>	<u>18"</u>	<u>16"</u>
Bearing	<u>S13.4°E</u>	<u>S5°W</u>	<u>N54°E</u>	<u>N65°W</u>	<u>S22°W</u>
Distance	<u>138.6'</u>	<u>101.6'</u>	<u>116.2'</u>	<u>87.78'</u>	<u>50.16'</u>



Sketch

○ Corner ▨ F.S. Land

Relation of Evidence to Record Features Along Section Lines

Section line to sections _____
 Object _____
 Record distance _____
 Measured distance _____

Other Evidence

Describe evidence of use and occupation such as roads, fences, clearings, timber cutting lines, plantations, etc.. Cite source of testimony if any.

SURVEY LINE TO F.S. STANDARDS RUNS NORTH
FROM CORNER

At time of search:

1. Did you have the record description?

Yes _____ No _____

2. How was search area located?

Pacing, chaining, photos, maps,
 etc. _____

3. Man hours spent in search _____

4. Do you think additional search might

recover evidence? Yes _____ No _____

5. Signature _____

Perpetuation Record

Monument and accessories established. Include brief description of area.

1964 OKERMAN F.D. GLO MONUMENT - TOOK NEW B.T.'S

ASPEN 10" N50°E - 54.2'

ASPEN 8" N39°W - 14.8'

~~DOCK~~ 7" S48°E - 11.8'

OAK 10" S29°W - 20.5'

STEEL SIGN POST NORTH

7-17-80 - BOYSON - F.D. THESE
B.T.S IN GOOD SHAPE. TOOK

NO ADDITIONAL B.T.'S

14.8' (SET OCT 1964)

Certified corner restoration certificate prepared: Yes _____ No _____

Filed in county records at _____ Date _____ County Document No. _____

Identified on aerial photo No. _____ Which is filed at _____

Index No. R 19
(Alphabetical - Numerical)

LAND CORNER RECORD
(RECTANGULAR SURVEYS)

R9-7150-4 (Rev. 6/13/67)
GPO 502-487

T. 141 R. 29 5th Mer. N.F. Chippewa County Cass State Minnesota
Quarter Corner common to sections 23 26 and _____

EXISTING SURVEYS

Original Government Survey

Year surveyed 1873 P.H. Conger
Original monument wood post
(wood post, stone, pile of stones, pipe, etc.)

Bearing Trees

Species N. Pine N. Pine
Diameter 10" 10"
Bearing NORTH SOUTH
Distance 8 LKS 7 LKS

Original Evidence Found

Year of search _____ By _____
Monument found _____

Original Bearing Trees Found

Species _____
Diameter _____
Bearing _____
Distance _____

Subsequent Corner Restoration

Year surveyed 1918 By GLO
Where filed or recorded Sec. of State
Monument set 1x36" lip. w/brass cap
End stumps of both Govt Bit's

1/4 523
526
1918

Bearing Trees, Reference Objects

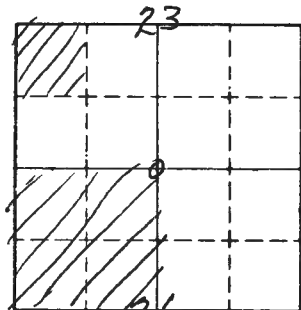
Species J. Pine J. Pine
Diameter 6" 6"
Bearing N26-15E S46-45W
Distance 38 LKS 133 LKS

Evidence of Subsequent Corner Restoration Found

Year of search 1986 By Cass Co.
chained from C1/4 to find GLO brass cap
in good condition and orig pine stump south
5'

Bearing Trees, Reference Objects

R. Oak R. Oak Roak
Twin 7:10" 11" 15"
N66W S23E N79E
6.70 18.90 26.80'
old FSLP CCLD tag old rusty tag



Sketch

○ Corner ▨ F.S. Land

Relation of Evidence to Record Features Along Section Lines

R 19

Section line to sections _____
 Object _____
 Record distance _____
 Measured distance _____

Other Evidence

Describe evidence of use and occupation such as roads, fences, clearings, timber cutting lines, plantations, etc.. Cite source of testimony if any.

1986 - USFS set 9' plastic target over corner
 cut down all previous B.T.'s
 N-S trail E ± 150'
 Plantation S W

At time of search:

1. Did you have the record description?

Yes No _____

2. How was search area located?

Pacing, chaining, photos, maps,
 etc. aerial target clearcut

3. Man hours spent in search 10 min

4. Do you think additional search might
 recover evidence? Yes _____ No

5. Signature Temp L. Freeman DSE

Perpetuation Record

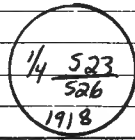
BK 4 P. 40

Monument and accessories established include brief description of area. 6/7/1988

T. Freeman and Ken Metcalf - Landecker-Stevenson's Assoc.

Find 1" GLD brass cap monument in good condition
 orig pine stump South is cut off, 1986 ties cut off
 1" stumps - set 8' sign posts South and West

5.0' w/ signs 54-2 and 54-9
 5" N. Pine S37W 37.92' "1/4 S26 BT"
 10" R. Oak N65W 39.20' "1/4 S23 BT"
 7" Maple N26W 80.57' "1/4 S23 BT"



Certified corner restoration certificate prepared: Yes No _____

Filed in county records at Walker Date 3/1/89 County Document No. 310671

Identified on aerial photo No. _____ Which is filed at _____

Index No. R-19
(Alphabetical - Numerical)

Book #2
Page #37
5th

LAND CORNER RECORD
(RECTANGULAR SURVEYS)

R9-7150-4 (Rev. 6/13/67)
GPO 802-127

T. 141 R. 29 Mer. N.F. Chippewa County Cass State Minn.
1/4 Corner common to sections 23 end 26

EXISTING SURVEYS

Original Government Survey

Year surveyed _____
Original monument _____
(Wood post, stone, pile of stones, pipe, etc.)

Bearing Trees

Species _____
Diameter _____
Bearing _____
Distance _____

Subsequent Corner Restoration

Year surveyed 1918 By GLO
Where filed or recorded _____
Monument 3' logs, 1" dia. Iron Post/brass
cap stamped
(Original, concrete post, iron rod, etc.)

1/4 523
526
1918

Bearing Trees, Reference Objects

Species J. Pine J. Pine
Diameter 6" 6"
Bearing N26°E S46°51'W
Distance 38 1/2 133 1/2

Original Evidence Found

Year of search _____ By _____
Monument found _____

Original Bearing Trees Found

Species _____
Diameter _____
Bearing _____
Distance _____

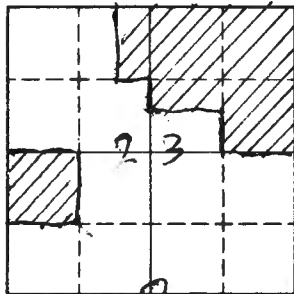
Evidence of Subsequent Corner Restoration Found

Year of search 19-77 By _____
1" IP with brass cap 7"
above ground marked

1/4 523
526

Bearing Trees, Reference Objects

Species _____
Diameter _____
Bearing _____
Distance _____



Sketch

○ Corner ▨ F.S. Land

Relation of Evidence to Record Features Along Section Lines

Section line to sections _____
 Object _____
 Record distance _____
 Measured distance _____

Other Evidence

Describe evidence of use and occupation such as roads, fences, clearings, timber cutting lines, plantations, etc. Cite source of testimony if any.

*F.S. Tag on 6" oak
 Facing cor. marked 10 LKS. S. 66° E. To cor.
 Cor. is on N. side of low land & W. edge
 of Jack Pine stand*

At time of search:

1. Did you have the record description?

Yes _____ No _____

2. How was search area located?

Pacing, chaining, photos, maps,
 etc. _____

3. Man hours spent in search _____

4. Do you think additional search might

recover evidence? Yes _____ No _____

5. Signature _____

Perpetuation Record

Monument and accessories established. Include brief description of area. _____

Certified corner restoration certificate prepared: Yes _____ No _____

Filed in county records at _____ Date _____ County Document No. _____

Identified on aerial photo No. _____ Which is filed at _____

Index No. R 21
(Alphabetical - Numerical)

LAND CORNER RECORD
(RECTANGULAR SURVEYS)

R9-7160-4 (Rev. 6/13/77)
 GPO 502-127

T. 141 R. 29 5th Mer. N.F. Chippewa County Cass State Minnesota
Section Corner common to sections 23 24 25 and 26

EXISTING SURVEYS

Original Government Survey

Year surveyed 1873 R.H. Conger
 Original monument wood post
(Wood post, stone, pile of stones, pipe, etc.)

Bearing Trees

Species N. Pine
 Diameter _____
 Bearing South
 Distance 113 LKS

Original Evidence Found

Year of search _____ By _____
 Monument found _____

Original Bearing Trees Found

Species _____
 Diameter _____
 Bearing _____
 Distance _____

Subsequent Corner Restoration

Year surveyed 1918 By GLO
 Where filed or recorded Sec of State
 Monument set 2" X 36" l.p. w/ brass cap
(Original, concrete post, iron rod, etc.)
from stump of orig. BT. T141N R29W
523 | 524
526 | 525

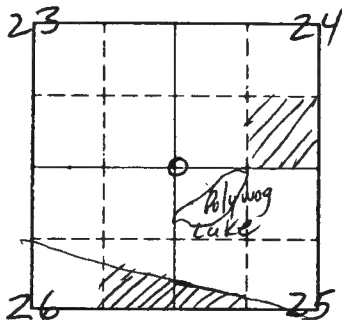
Bearing Trees, Reference Objects

1918

Species W. oak W. oak Poplar
 Diameter 7" 7" 8"
 Bearing S 7 3/4 E S 13 3/4 W N 3 1/2 W
 Distance 107 LKS 196 LKS 496 LKS

Evidence of Subsequent Corner Restoration Found

Year of search ? By USFS - old Field book
Form 458 on Bit. 12" W. oak S 16 E 71.94'
1986 - USFS CK, J.A., G.B. - found GLO l.p. w/ cap
6" under swamp 20" W. oak S 8 E 70.62 has old
rusty tag - scribble rotted out, 20" R. oak S 13 W 129.36'
w/ star visible. Bearing Trees, Reference Objects



Sketch

○ Corner ▨ F.S. Land

Relation of Evidence to Record Features Along Section Lines *K21*

Section line to sections _____
 Object _____
 Record distance _____
 Measured distance _____

Other Evidence

Describe evidence of use and occupation such as roads, fences, clearings, timber cutting lines, plantations, etc.. Cite source of testimony if any.

1986 - USFS set 9' plastic target 1' over swamp over
 brass cap.
 Corner \pm 50' N. of high ground in swamp.

At time of search:

1. Did you have the record description?

Yes No _____

2. How was search area located?

Pacing, chaining, photos, maps,
 etc. aerial photo target

3. Man hours spent in search 20 min

4. Do you think additional search might recover evidence? Yes _____ No

Perpetuation Record *BK 4 P. 23*
 Monument and accessories established. Include brief description of area. *6/7/1988*
T. Freeman and K. Metcalf of Landecker-Stevenson's Assoc.
 Find 2" ϕ 620 brass cap monument up, 0.7' above swamp target
 in place set 8' sign post on S. side of monument to stabilize -
 left 3" up over monument
 1918 } new 20" Red oak S13W 128.67' scribe overgrown
 BT. S } new 20" Burr oak SBE 71.40' scribe rotted out
 new B.T.: 8" Burr oak S37W 60.26' "S26 BT"

THANK YOU
 523/524
 526/525
 1918

Certified corner restoration certificate prepared: Yes No _____

Filed in county records at Walker Date 3/1/89 County Document No. 310672

5. Signature Tony L. Freeman Identified on aerial photo No. _____ Which is filed at _____

Index No. R-21
(Alphabetical - Numerical)

Book 2
pg. 30

LAND CORNER RECORD
(RECTANGULAR SURVEYS)

R9-7150-4 (Rev. 6/13/67)
 GPO 802-127

T. 141 R. 29 Mer. N.F. _____ County Cass State _____
 Section _____ Corner common to sections 23, 24, 25 and 26

EXISTING SURVEYS

Original Government Survey

Year surveyed _____
 Original monument _____
(Wood post, stone, pile of stones, pipe, etc.)

Bearing Trees

Species _____
 Diameter _____
 Bearing _____
 Distance _____

Original Evidence Found

Year of search _____ By _____
 Monument found _____

Original Bearing Trees Found

Species _____
 Diameter _____
 Bearing _____
 Distance _____

Subsequent Corner Restoration

Year surveyed 1918 By GLO
 Where filed or recorded _____
 Monument Set from orig. BT'S a
(Original, concrete post, iron rod, etc.)
2" dia. I.P. with B.C.

Evidence of Subsequent Corner Restoration Found

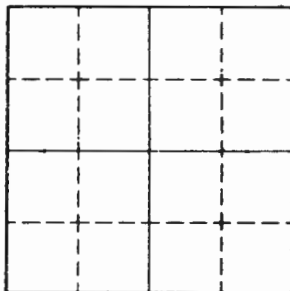
Year of search 5/14/86 By CK, JA, BB
Fd. GLO iron pipe with B.C. 6"
under swamp approx. 50' north of
high ground. Fd. R. Oak 2" 58E
70.62' with old rusty tag.

Bearing Trees, Reference Objects

Species _____
 Diameter _____
 Bearing _____
 Distance _____

Bearing Trees, Reference Objects

GLO BT'S
R. Oak W. Oak
20" 21"
S13W 58E
129.36 70.62
Scar vis. Scribe rotted out.



Sketch

Corner F.S. Land

Relation of Evidence to Record Features Along Section Lines

Section line to sections _____

Object _____

Record distance _____

Measured distance _____

Other Evidence

Describe evidence of use and occupation such as roads, fences, clearings, timber cutting lines, plantations, etc.. Cite source of testimony if any. _____

At time of search:

1. Did you have the record description?

Yes _____ No _____

2. How was search area located?

Pacing, chaining, photos, maps, etc. _____

3. Man hours spent in search _____

4. Do you think additional search might

recover evidence? Yes _____ No _____

5. Signature _____

Perpetuation Record

Monument and accessories established. Include brief description of area. _____

Certified corner restoration certificate prepared: Yes _____ No _____

Filed in county records at _____ Date _____ County Document No. _____

Identified on aerial photo No. _____ Which is filed at _____

Index No. R-22
(Alphabetical - Numerical)

LAND CORNER RECORD
(RECTANGULAR SURVEYS)

R9-7 150-4 (Rev. 6/13/67)
 GPO 802-127

T. 141 R. 29 5th Mer. N.F. _____ County _____ State _____
Approx w 1/16 Corner common to sections _____, 24 and 25

EXISTING SURVEYS

Original Government Survey

Year surveyed _____
 Original monument _____
(Wood post, stone, pile of stones, pipe, etc.)

Bearing Trees

Species _____
 Diameter _____
 Bearing _____
 Distance _____

Subsequent Corner Restoration

Year surveyed _____ By _____
 Where filed or recorded _____
 Monument _____
(Original, concrete post, iron rod, etc.)

Bearing Trees, Reference Objects

Species _____
 Diameter _____
 Bearing _____
 Distance _____

Original Evidence Found

Year of search _____ By _____
 Monument found _____

Original Bearing Trees Found

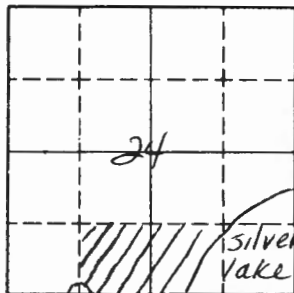
Species _____
 Diameter _____
 Bearing _____
 Distance _____

Evidence of Subsequent Corner Restoration Found

Year of search 9-11-75 By L. Witthoeft
None found

Bearing Trees, Reference Objects

Species _____
 Diameter _____
 Bearing _____
 Distance _____



Sketch

○ Corner ▨ F.S. Land

Relation of Evidence to Record Features Along Section Lines

Section line to sections _____
 Object _____
 Record distance _____
 Measured distance _____

Other Evidence

Describe evidence of use and occupation such as roads, fences, clearings, timber cutting lines, plantations, etc.. Cite source of testimony if any. *I placed a F.S. 546 tag on a 17" Red Oak marked 2.0° 1ch to approx. corner. Corner is in marsh & on NE corner of small lake.*

At time of search:

1. Did you have the record description?

Yes _____ No _____

2. How was search area located?

Pacing, chaining, photos, maps, etc. _____

3. Man hours spent in search *1 hr*

4. Do you think additional search might recover evidence? Yes _____ No

section not subdivided

5. Signature *Leo W. Withaeght*

Perpetuation Record

Monument and accessories established. Include brief description of area. _____

Certified corner restoration certificate prepared: Yes _____ No _____

Filed in county records at _____ Date _____ County Document No. _____

Identified on aerial photo No. _____ Which is filed at _____

Index No. R 23
(Alphabetical - Numerical)LAND CORNER RECORD
(RECTANGULAR SURVEYS)R9-7 150-4 (Rev. 4/15/67)
GPO 502-127T. 141 R. 29 5th Mer. N.F. Chippewa County Cass State Minnesota
Quarter Corner common to sections 24 25 and _____

EXISTING SURVEYS

Original Government Survey

Year surveyed 1873 P.H. Conger
Original monument wood post
(Wood post, stake, pile of stones, pipe, etc.)

Bearing Trees

Species N. Pine W. Pine
Diameter 7" 10"
Bearing N20W S70E
Distance 19 LKS 30 LKS

Subsequent Corner Restoration

Year surveyed 1918 By GLO
Where filed or recorded Sec. of State
Monument set 1x36" i.p. w/ brass cap proportionally
(Original, concrete post, iron rod, etc.)
14 524
525
1918

Bearing Trees, Reference Objects

Species R.oak W.oak
Diameter 7" 10"
Bearing S61W N84W
Distance 129 LKS 129 LKS

Original Evidence Found

Year of search _____ By _____
Monument found _____

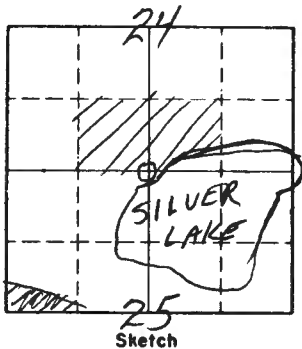
Original Bearing Trees Found

Species _____
Diameter _____
Bearing _____
Distance _____

Evidence of Subsequent Corner Restoration Found

Year of search 1975 By USFS - Wittkecht
put FSLP's on: 9" Birch N50W 4', 9" Ash S28W 152'
1986 USFS - CK, GB, JA found GLO 1.0" w/ brass cap
in old ice berm - place rocks around corner. Found 16"
W. oak N8W 84.5', 12" Roak + post S61W 85.14'

Bearing Trees, Reference Objects



Sketch

○ Corner ▨ F.S. Land

Relation of Evidence to Record Features Along Section Lines

R23

Section line to sections _____
 Object _____
 Record distance _____
 Measured distance _____

Other Evidence

Describe evidence of use and occupation such as roads, fences, clearings, timber cutting lines, plantations, etc.. Cite source of testimony if any.

1986 - USFS put 9' plastic target over GLO brass cap.
 ± 30' S. to SILVER LAKE

At time of search:

1. Did you have the record description?

Yes No _____

2. How was search area located?

Pacing, chaining, photos, maps,
 etc. aerial photo target and
 clearcut

3. Man hours spent in search 30 min

4. Do you think additional search might
 recover evidence? Yes _____ No

5. Signature Terry L. Freeman DSC

Perpetuation Record BK 4 P. 22

Monument and accessories established. Include brief description of area. 6/15/1988

T. Freeman & K. Metcalf of Landowner - Stevenson & Assoc.
 Find 1" GLO Brass cap monument in good condition. Pulled
 9' Plastic target from site. 1918 GLO oak BW is tip out
 Find 1918 GLO BIT: new 15" Burroak N8W 84.10' - no scribe showing
 new BIT, S. 16" Burroak N15E 91.57' "524BT"
 15" Red oak N87W 53.35' "524BT"

Certified corner restoration certificate prepared: Yes No _____

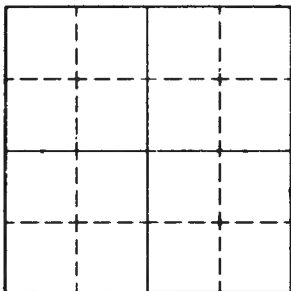
Filed in county records at Walker Date 3/1/89 County Document No. 310623

Identified on aerial photo No. _____ Which is filed at _____

T. 141 R. 29 Mer. N.F. _____ County _____ State MN
Quarter Corner common to sections _____, 24 and 25

EXISTING SURVEYS

Original Government Survey	Original Evidence Found
Year surveyed _____	Year of search _____ By _____
Original monument _____ <small>(Wood post, stone, pile of stones, pipe, etc.)</small>	Monument found _____
Bearing Trees	Original Bearing Trees Found
Species _____	Species _____
Diameter _____	Diameter _____
Bearing _____	Bearing _____
Distance _____	Distance _____
Subsequent Corner Restoration	Evidence of Subsequent Corner Restoration Found
Year surveyed. <u>1919</u> By <u>GLO</u>	Year of search <u>5/14/86</u> By <u>CK, GB, JA</u>
Where filed or recorded _____	<u>Fd GLO iron pipe with B.L. set 10"</u>
Monument <u>Proportionate</u> <small>(Original, concrete post, iron rod, etc.)</small>	<u>above ground. Corner is on very old ice berm</u>
_____	<u>ISO west of silver lake.</u>
_____	<u>Found F.S.L.P'S placed by Leo Witt that t'</u>
_____	<u>5/14/86 Placed rocks around corner.</u>
Bearing Trees, Reference Objects	Bearing Trees, Reference Objects
Species _____	<u>Birch</u> <u>Ash</u>
Diameter _____	<u>9"</u> <u>9"</u>
Bearing _____	<u>NSOW</u> <u>S28W</u>
Distance _____	<u>4'</u> <u>15.2</u>



Sketch

○ Corner ▨ F.S. Land

Relation of Evidence to Record Features Along Section Lines

Section line to sections _____

Object _____

Record distance _____

Measured distance _____

Other Evidence

Describe evidence of use and occupation such as roads, fences, clearings, timber cutting lines, plantations, etc.. Cite source of testimony if any. _____

At time of search:

1. Did you have the record description?

Yes _____ No _____

2. How was search area located?

Pacing, chaining, photos, maps, etc. _____

3. Man hours spent in search _____

4. Do you think additional search might recover evidence? Yes _____ No _____

5. Signature _____

Perpetuation Record

Monument and accessories established. Include brief description of area. _____

Certified corner restoration certificate prepared: Yes _____ No _____

Filed in county records of _____ Date _____ County Document No. _____

Identified on aerial photo No. _____ Which is filed at _____

Index No. R-23
(Alphabetical - Numerical)

BOOK # 2
PAGE # 31

LAND CORNER RECORD
(RECTANGULAR SURVEYS)

RD-7 150-4 (Rev. 6/13/67)
GPO 802-127

T. 141 R. 29 1/4 5th Mer. N.F. Chippewa County Cass State Miss
Corner common to sections 24 and 25

EXISTING SURVEYS

Original Government Survey

Year surveyed _____
Original monument _____
(Wood post, stone, pile of stones, pipe, etc.)

Bearing Trees

Species _____
Diameter _____
Bearing _____
Distance _____

Subsequent Corner Restoration

Year surveyed 1918 By E.R. Harrington
Where filed or recorded Survey notes page 2
Monument _____
(Original, concrete post, iron rod, etc.)

1/4 5.24
5.25

Bearing Trees, Reference Objects

Species Red oak W oak
Diameter 7" 10"
Bearing S. 61° W N 8 1/2° W
Distance 129 LKS 198 LKS

Original Evidence Found

Year of search _____ By _____
Monument found _____

Original Bearing Trees Found

Species _____
Diameter _____
Bearing _____
Distance _____

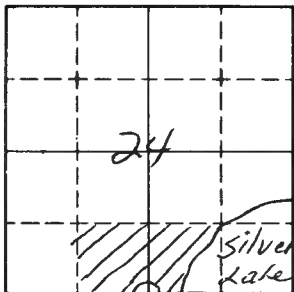
Evidence of Subsequent Corner Restoration Found

Year of search 9-9-75 By L. Withroeff
1" T. P. 9" above ground
with Brass cap marked

1/4 5.24
5.25

Bearing Trees, Reference Objects

Red oak
10"
S. 61° W
129 LKS
(Dead)



Sketch

○ Corner ▨ F.S. Land

Relation of Evidence to Record Features Along Section Lines

Section line to sections _____
 Object _____
 Record distance _____
 Measured distance _____

Other Evidence

Describe evidence of use and occupation such as roads, fences, clearings, timber cutting lines, plantations, etc.. Cite source of testimony if any.

Tag on a 8" birch marked S. 50° E 6 LKS
 to corner

I placed a F.S. 54-6 tag on a 8" black
 ash marked N. 28° E 23 LKS
 Corner lies N. 0° 87 LKS, from shore of Silver
 Lake & on S side near top of bank facing lake

Perpetuation Record

Monument and accessories established. Include brief description of area. _____

At time of search:

1. Did you have the record description?

Yes No _____

2. How was search area located?

Pacing, chaining, photos, maps,
 etc. Compass

3. Man hours spent in search 1 1/2 hrs

4. Do you think additional search might
 recover evidence? Yes _____ No

Certified corner restoration certificate prepared: Yes _____ No _____

Filed in county records at _____ Date _____ County Document No. _____

5. Signature Leo M. Witherspoon

Identified on aerial photo No. _____ Which is filed at _____

Index No. R 25
(Alphabetical - Numerical)

LAND CORNER RECORD
(RECTANGULAR SURVEYS)

R9-7150-4 (Rev. 6/13/67)
 GPO 502-127

T. 141 R. 29 5th Mer. N.F. Chippewa County Cass State Minnesota
Section Corner common to sections 24, 25, 19:30-141-28 and

EXISTING SURVEYS

Original Government Survey

Year surveyed 1873 P.H. Conger
 Original monument wood post
(Wood post, stone, site of stone, pipe, etc.)

		Bearing Trees		
Species	<u>Poplar</u>	<u>Poplar</u>	<u>Poplar</u>	
Diameter	<u>3"</u>	<u>3"</u>	<u>3"</u>	
Bearing	<u>S17W</u>	<u>S40W</u>	<u>N70E</u>	
Distance	<u>41 LKS</u>	<u>60 LKS</u>	<u>14 LKS</u>	

Subsequent Corner Restoration

Year surveyed 1915 By John Curo
 Where filed or recorded Co Survey BK "B" P 169-177
 Monument set 2 1/2 x 48" capped l.p. for W.L.
(Original concrete post, iron rod, etc.)
65 3' North of position in lake

		Bearing Trees, Reference Objects	
Species	<u>Poplar</u>	<u>Poplar</u>	
Diameter	<u>7"</u>	<u>4"</u>	
Bearing	<u>N36W</u>	<u>N15-30E</u>	
Distance	<u>28.50'</u>	<u>53.86'</u>	

Original Evidence Found

Year of search _____ By _____
 Monument found _____

Original Bearing Trees Found

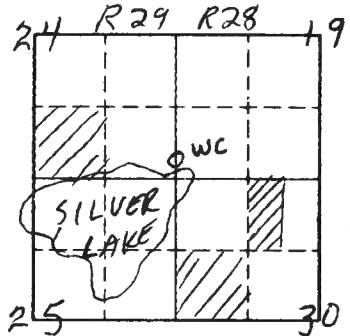
Species	_____	_____	_____
Diameter	_____	_____	_____
Bearing	_____	_____	_____
Distance	_____	_____	_____

Evidence of Subsequent Corner Restoration Found

Year of search 1918 By GLO
Find 2" l.p. set 2" x 36" l.p. w/ brass cap
for WC T141N
R29W R28W
524 / 519
525 / 530

		Bearing Trees, Reference Objects <small>WC</small>	
Monument of stone			<u>1918</u>
2' base			
1 1/2' high			
w. of cor.			

Relation of Evidence to Record Features Along Section Lines



Sketch

○ Corner ▨ F.S. Land

Section line to sections _____
 Object _____
 Record distance _____
 Measured distance _____

Other Evidence

Describe evidence of use and occupation such as roads, fences, clearings, timber cutting lines, plantations, etc.. Cite source of testimony if any.

1986 - USFS find both pipes - set 9' target over corner
 ± 75' N. of small pond on NE cor. Silver Lake
 FSLP on 5" Aspen w. of trail 115' N. of cor.

At time of search:

1. Did you have the record description?
 Yes No _____

2. How was search area located?

Pacing, chaining (photos, maps,
 etc. aerial target clearing)

3. Mon hours spent in search 20 min

4. Do you think additional search might
 recover evidence? Yes _____ No

5. Signature Temp of Perm - DSL

Perpetuation Record BK 4 P. 11 6/7/1988

Monument and accessories established. Include brief description of area.

T. Freeman & K. Metcalf - Lundecker-Stevenson's Assoc.

Find 2" GLO brass cap monument and mound of stone
set 8' steel sign post N. 510' w/ sign 54-9
6" Cherry N87W 44.84' "WC 524 BT"
5" Burroak N18W 49.92' "WC 524 BT"
5" Ash S37E 33.85' "WC 519 BT"
2" Co. capped l.P. 0.60' N.



Certified corner restoration certificate prepared: Yes No _____

Filed in county records at Walker Date 4/3/89 County Document No. 311169

Identified on aerial photo No. _____ Which is filed at _____

Index No. R-25
(Alphabetical - Numerical)

Book 2
page 27

LAND CORNER RECORD
(RECTANGULAR SURVEYS)

R9-7150-4 (Rev. 6/13/67)
GPO 802-127

T. 141 R. 29 Mer. N.F. _____ County _____ State _____
Witness C. to Section Corner common to sections 19, 24, 25 and 30

EXISTING SURVEYS

Original Government Survey

Year surveyed _____
Original monument _____
(Wood post, stone, pile of stones, pipe, etc.)

Bearing Trees

Species _____
Diameter _____
Bearing _____
Distance _____

Subsequent Corner Restoration

Year surveyed 1918 By GLO
Where filed or recorded _____
Monument Set 2" x 3/8" iron pipe with
B.C.
(Original, concrete post, iron rod, etc.)

Bearing Trees, Reference Objects

Species _____
Diameter _____
Bearing _____
Distance _____

Original Evidence Found

Year of search _____ By _____
Monument found _____

Original Bearing Trees Found

Species _____
Diameter _____
Bearing _____
Distance _____

Evidence of Subsequent Corner Restoration Found

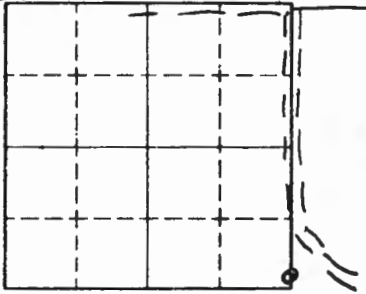
Year of search 5/14/86 By CK, JA, GB
Fd 2" iron pipe with B.C. set 4"
above ground. Fd. 2" galv. iron pipe
with cap on north side of GLO. Stands
20"
Fd. mound of stone set by GLO.

Bearing Trees, Reference Objects

Stones
West of corner OVER

Wood Tick TRAIL

Relation of Evidence to Record Features Along Section Lines



Sketch

○ Corner ▨ F.S. Land

Section line to sections _____

Object _____

Record distance _____

Measured distance _____

Other Evidence

Describe evidence of use and occupation such as roads, fences, clearings, timber cutting lines, plantations, etc.. Cite source of testimony if any. _____

At time of search:

1. Did you have the record description?

Yes _____ No _____

2. How was search area located?

Pacing, chaining, photos, maps, etc. _____

3. Man hours spent in search _____

4. Do you think additional search might recover evidence? Yes _____ No _____

5. Signature _____

Perpetuation Record

Monument and accessories established. Include brief description of area.

Placed a F.S. L.P. on 5" Aspen on west side of a trail 115' north of corner.

Certified corner restoration certificate prepared: Yes _____ No _____

Filed in county records at _____ Date _____ County Document No. _____

Identified on aerial photo No. _____ Which is filed at _____

Index No. R-5 1
(Alphabetical - Numerical)

LAND CORNER RECORD
(RECTANGULAR SURVEYS)

RG-7150-4 (Rev. 6/13/67)
GPO 802-127

T. 141 R. 29 5th Mer. N.F. Chippewa County Cass State Minnesota
Meander # 28 Corner common to sections 30 25-141-30 and _____

EXISTING SURVEYS

Original Government Survey

Year surveyed 1873 P.H. Conger
Original monument wood post
(Wood post, stone, pile of stones, pipe, etc.)

Bearing Trees

Species w. pine Poplar
Diameter 6" 8"
Bearing S 58 1/2 E N 4 W
Distance 23 LKS 25 LKS

Original Evidence Found

Year of search _____ By _____
Monument found _____

Original Bearing Trees Found

Species _____
Diameter _____
Bearing _____
Distance _____

Subsequent Corner Restoration

Year surveyed 1988 May 18 By TF, KM Lundecker-Stromsen
Where filed or recorded Field BK 4, page 5
Monument Searched for corner from photo target
105. (Original: concrete post, iron rod, etc.) search area computed at lost position btw
NW & SW corners sec. 25. Position falls in Lake
Poplar B.T. location @ waters edge - no sign of pine

Bearing Trees, Reference Objects

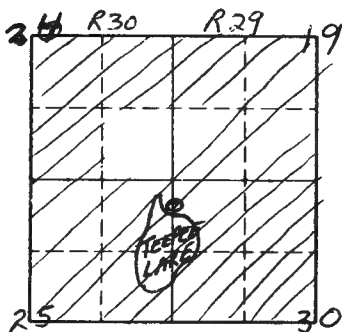
Species _____
Diameter _____
Bearing _____
Distance _____

Evidence of Subsequent Corner Restoration Found

Year of search _____ By _____

Bearing Trees, Reference Objects

Species _____
Diameter _____
Bearing _____
Distance _____



Sketch

○ Corner ▨ F.S. Land

Relation of Evidence to Record Features Along Section Lines

R-5 1

Section line to sections _____
 Object _____
 Record distance _____
 Measured distance _____

Other Evidence

Describe evidence of use and occupation such as roads, fences, clearings, timber cutting lines, plantations, etc.. Cite source of testimony if any.

1986 - USFS set 9'x9' plastic target over 1/2" x 36" rebar
 25' from Lake

At time of search:

1. Did you have the record description?

Yes X No _____

2. How was search area located?

Pacing, chaining, photos, maps,
 etc. _____

3. Man hours spent in search 4

4. Do you think additional search might recover evidence? Yes _____ No X

5. Signature Tommy A. Brown
 DSL 6-22-88

Perpetuation Record

BK 4 p 5

Monument and accessories established. Include brief description of area. _____

Certified corner restoration certificate prepared: Yes _____ No ✓

Filed in county records of _____ Date _____ County Document No. _____

Identified on aerial photo No. _____ Which is filed at _____

Index No. R-5 13
(Alphabetical - Numerical)

LAND CORNER RECORD
(RECTANGULAR SURVEYS)

RD-7 150-4 (Rev. 6/13/67)
 GPO 002-127

T. 141 R. 29 5th Mer. N.F. Chippewa County Cass State Minnesota
 Closing Corner on Reservation Line Corner common to sections 27 28 and _____

EXISTING SURVEYS

Original Government Survey

Year surveyed 1873 P.H. Conger
 Original monument not set - 0.80' ch. S. of NE 28
(Wood post, stone, pile of stones, pipe, etc.)

Bearing Trees

Species _____
 Diameter _____
 Bearing _____
 Distance _____

Original Evidence Found

Year of search _____ By _____
 Monument found _____

Original Bearing Trees Found

Species _____
 Diameter _____
 Bearing _____
 Distance _____

Subsequent Corner Restoration

Year surveyed 1918 By GLO
 Where filed or recorded Sec. of State
 Monument set 1" x 36" lip. w/brass cap - set proportionally
(Original: concrete post, iron rod, etc.)

Evidence of Subsequent Corner Restoration Found

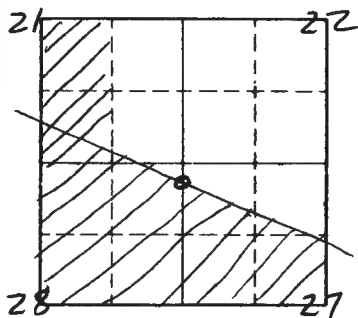
Year of search 1965 By USFS
Find GLO brass cap monument in good condition
also 1918 oak BT N10W 33'
set 6' sign post N 80 W 6.2'
1968 - Bill Okerman filed AFFIDAVIT AS TO
LOCATION OF GOVERNMENT CORNER

Bearing Trees, Reference Objects

Species	<u>R. oak</u>	<u>Poplar</u>	_____
Diameter	<u>5"</u>	<u>5"</u>	_____
Bearing	<u>N10W</u>	<u>S 83 E</u>	_____
Distance	<u>50 LKS</u>	<u>53 LKS</u>	_____

Bearing Trees, Reference Objects

Species	<u>oak</u>	<u>oak</u>	_____
Diameter	<u>11"</u>	<u>7"</u>	_____
Bearing	<u>N10W</u>	<u>N 81 W</u>	_____
Distance	<u>33.0'</u>	<u>23.8'</u>	_____
	<u>scribed</u>	<u>scribed</u>	_____



Sketch

○ Corner ▨ F.S. Land

Section line to sections _____
 Object _____
 Record distance _____
 Measured distance _____

Other Evidence

Describe evidence of use and occupation such as roads, fences, clearings, timber cutting lines, plantations, etc.. Cite source of testimony if any.

1986 - USFS set 9' plastic target over brass cap

1988 - new road and truck trail from W - clearcut SW

At time of search:

1. Did you have the record description?

Yes No _____

2. How was search area located?

Pacing, chaining, photos, maps, etc. new road to clearcut SW of corner

3. Man hours spent in search 20 min

4. Do you think additional search might recover evidence? Yes _____ No

5. Signature Tony L. Brown DSC

Perpetuation Record BK 4 P. 36

Monument and accessories established. Include brief description of area. 6/10/88

TF KM

Find 620 brass cap monument in good condition w/rocks around corner
 1918 GLO B.T. 09K N10W 33' cutoff 3' stump; 1965 B.T. 04K N81W
 23.8' cutoff 3' stump

6' sign post N81W 6.0' signs 54-2, 54-9, 8' sign post S81E 4.1' signs 54-3, 54-9
 new ties } 9" Red oak N74E 52.05" "CC 52787"
 } 9" Red oak S 7E 45.40' "CC 52787"
 } 11" Red oak N80W 59.05' "CC 52887"



Certified corner restoration certificate prepared: Yes No _____

Filed in county records at Walker Date 3/1/89 County Document No. 310674

Identified on aerial photo No. _____ Which is filed at _____

Index No. R-S-13
(Alphabetical - Numerical)LAND CORNER RECORD
(RECTANGULAR SURVEYS)

R9-7150-4 (Rev. 6/13/67)

GPO 802-127

T. 141 R. 29 Mer. N.F. Chippewa County Cass State Maine
North Closing on RES ^{LINE} Corner common to sections 27 and 28

EXISTING SURVEYS

Original Government Survey

Year surveyed 1918
Original monument 1" diam I.P. in W/Buss Cap
(Wood post, stone, pile of stones, pipe, etc.)

Bearing Trees

Species R. Oak
Diameter 5"
Bearing N10°W
Distance 33'

Original Evidence Found

Year of search 1965 By Wm. Okerman
Monument found Original

Original Bearing Trees Found

Species R. Oak
Diameter 1 1/4"
Bearing N10°W
Distance 33 ft.

Subsequent Corner Restoration

Year surveyed 1965 By W. Okerman
Where filed or recorded _____
Monument Original
(Original, concrete post, iron rod, etc.)

Bearing Trees, Reference Objects

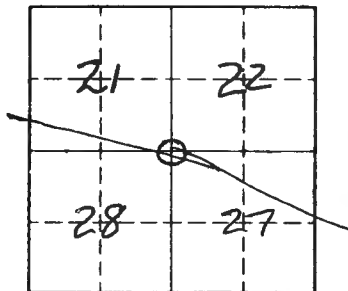
Species Oak Oak
Diameter 1 1/4" 7"
Bearing N10°W N81°W
Distance 33 ft. 23.8 ft.

Evidence of Subsequent Corner Restoration Found

Year of search 1981 By W. Aust
Found iron post in good shape
Checked all BT's: Put location tag on
wood post 171' S80°E next to old road

Bearing Trees, Reference Objects

Species Oak Oak
Diameter 1 1/4" 7"
Bearing N10°W N81°W
Distance 33' 23.8'



Sketch

○ Corner ▨ F.S. Land

Section line to sections _____
 Object _____
 Record distance _____
 Measured distance _____

Other Evidence

Describe evidence of use and occupation such as roads, fences, clearings, timber cutting lines, plantations, etc.. Cite source of testimony if any. _____

At time of search:

1. Did you have the record description?

Yes _____ No _____

2. How was search area located?

Pacing, chaining, photos, maps, etc. _____

3. Man hours spent in search _____

4. Do you think additional search might recover evidence? Yes _____ No _____

5. Signature _____

Perpetuation Record

Monument and accessories established. Include brief description of area. _____

Steel post 72" long set 24 in. in ground with signs 54-2-54-4 attached N80°W 6.2 ft.

Certified corner restoration certificate prepared: Yes _____ No _____

Filed in county records at _____ Date _____ County Document No. _____

Identified on aerial photo No. _____ Which is filed at _____

Index No. Pi-5-16
(Alphabetical - Numerical)

LAND CORNER RECORD
(RECTANGULAR SURVEYS)

R9-7150-4 (Rev. 6/13/67)
 GPO 802-127

T. 141 R. 29 Mer. N.F. Cheppewa County Cass State Mn.
 Corner common to sections 27 and _____

EXISTING SURVEYS

Original Government Survey

Year surveyed 1918
 Original monument 1 inch Iron pipe
(Wood post, stone, pile of stones, pipe, etc.)

Bearing Trees

Species N. Pine N. Pine
 Diameter 6" 8"
 Bearing N28°15'E N49°0'W
 Distance 17.82' 49.50'

Original Evidence Found

Year of search 1965 By Wm. Okerman
 Monument found original 1" iron pipe

Original Bearing Trees Found

Species N. Pine N. Pine
 Diameter Stump 20"
 Bearing N28°15' N49°0'W
 Distance 17.82' 49.50'

Subsequent Corner Restoration

Year surveyed 1965 By Wm. Okerman
 Where filed or recorded _____
 Monument original
(Original concrete post, iron rod, etc.)

Evidence of Subsequent Corner Restoration Found

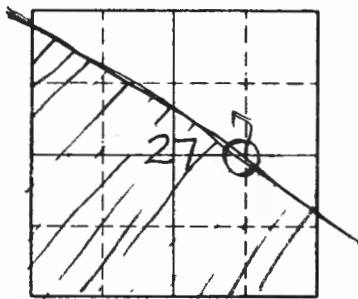
Year of search 1981 By W. AUSK
 Found IRON in good shape 7" out of ground. Checked all old BTs and added 1 more. Set location tag on N. Pine 262. Tree south on old road

Bearing Trees, Reference Objects

Species N. Pine N. Pine
 Diameter 9" 14"
 Bearing N61°E N60°W
 Distance 30.5' 22.5'

Bearing Trees, Reference Objects

Original
 Species N. Pine N. Pine R. Oak N. Pine
 Diameter 11" 14" 6" 20"
 Bearing N61°E N60°W S21°E N49°E
 Distance 30.5' 22.5' 65.37' 49.51'



Sketch

○ Corner ▨ F.S. Land

Section line to sections _____
 Object _____
 Record distance _____
 Measured distance _____

Other Evidence

Describe evidence of use and occupation such as roads, fences, clearings, timber cutting lines, plantations, etc.. Cite source of testimony if any.

At time of search:

1. Did you have the record description?
 Yes _____ No _____

2. How was search area located?
 Pacing, chaining, photos, maps,
 etc. _____

3. Man hours spent in search _____

4. Do you think additional search might
 recover evidence? Yes _____ No _____

5. Signature _____

Perpetuation Record

Monument and accessories established. Include brief description of area.

*Steel post 72" long set 24" in ground
 with signs 54-2- 54-4 attached N88W 7.2"
 (true bearings used)*

Certified corner restoration certificate prepared: Yes _____ No _____

Filed in county records at _____ Date _____ County Document No. _____

Identified on aerial photo No. _____ Which is filed at _____

Index No. R-5 17

(Alphabetical - Numerical)

LAND CORNER RECORD
(RECTANGULAR SURVEYS)

R9-7150-4 (Rev. 6/15/87)

GPO 802-127

T. 141 R. 29 5th Mer. N.F. Chippewa County Cass State Minnesota
Closing Corner on Rec. Line Corner common to sections 26, 27, and _____

EXISTING SURVEYS

Original Government Survey

Year surveyed 1918 - GLO T141N R29W
Original monument 1" x 36" i.p. w/ brass cap C/C
(Wood post, stone, pile of stones, pipe, etc.) 527 / 526

Bearing Trees

Species N. Pine N. Pine 1918
Diameter 8" 8"
Bearing N19-45E N41-15W
Distance 211KS 54KS

Subsequent Corner Restoration

Year surveyed 1964 By USFS
Where filed or recorded Corner Certificate in 1968
Monument Found i.p. as set by GLO in 1918 and
(Original, concrete post, iron rod, etc.) stumps with scribes visible of both 1918 BTs

Bearing Trees, Reference Objects

Species R. Pine R. Pine
Diameter 11" 14"
Bearing S74W S22E
Distance 2413' 30.3'

Original Evidence Found

Year of search _____ By _____
Monument found _____

Original Bearing Trees Found

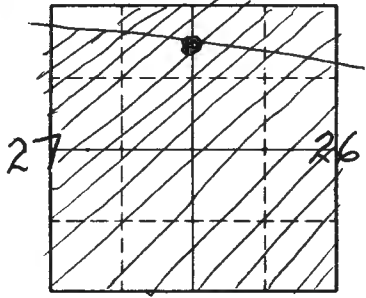
Species _____
Diameter _____
Bearing _____
Distance _____

Evidence of Subsequent Corner Restoration Found

Year of search _____ By _____

Bearing Trees, Reference Objects

Relation of Evidence to Record Features Along Section Lines



Sketch

○ Corner ▨ F.S. Land

Section line to sections _____
 Object _____
 Record distance _____
 Measured distance _____

Other Evidence

Describe evidence of use and occupation such as roads, fences, clearings, timber cutting lines, plantations, etc.. Cite source of testimony if any.

1986 - set 9' plastic target over corner - cut down both 1964 B.T.S

1988 - pine thinning in area - corner ± 200' N. of new road

At time of search:

1. Did you have the record description?

Yes X No _____

2. How was search area located?

Pacing, chaining, photos, maps, etc. aerial target clearcut

3. Man hours spent in search 5 min

4. Do you think additional search might recover evidence? Yes _____ No X

Perpetuation Record BK 4 P 39
 Monument and accessories established. Include brief description of area. 6/10/1988

T. Freeman & K. Metcalf of Landecker-Stevenson & Assoc.

Found 2" G.W. brass cap in good condition - both 1964 B.T.S are 1' stumps

14" N. line N 39 W 47.92' }
 17" N. line S 30 E 52.92' } all scribed
 17" N. line S 57 W 49.77' }

1141 N. RAW
 C.C.
 527/526
 1918

set 8' sign post N. 50' with sign 54-9 facing corner

Certified corner restoration certificate prepared: Yes ✓ No _____

Filed in county records at Walker Date 3/1/89 County Document No. 310675

5. Signature Tony & Annum DSC identified on aerial photo No. _____ Which is filed at _____

Index No. 5-4
(Alphabetical - Numerical)

77

LAND CORNER RECORD
(RECTANGULAR SURVEYS)R9-7150-4 (Rev. 6/13/67)
GPO 802-127T. 141 R. 29 5th Mer. N.F. Chippewa County Cass State Mn
NE 1/4 Corner common to sections 30 and _____

EXISTING SURVEYS

Original Government Survey

Year surveyed _____
Original monument _____
(Dead post, stone, pile of stones, pipe, etc.)

Bearing Trees

Species _____
Diameter _____
Bearing _____
Distance _____

Subsequent Corner Restoration

Year surveyed _____ By _____
Where filed or recorded _____
Monument _____
(Original, concrete post, iron rod, etc.)

Bearing Trees, Reference Objects

Species _____
Diameter _____
Bearing _____
Distance _____

Original Evidence Found

Year of search None By _____
Monument found _____

Original Bearing Trees Found

Species _____
Diameter _____
Bearing _____
Distance _____

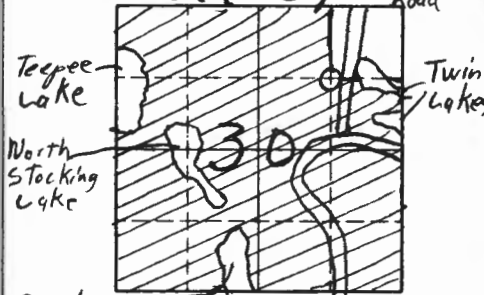
Evidence of Subsequent Corner Restoration Found

Year of search None By _____

Bearing Trees, Reference Objects

Species _____
Diameter _____
Bearing _____
Distance _____

141-29 Logging Road



South Stocking Lake Sketch #2111
 O Corner [hatched] F.S. Land

Relation of Evidence to Record Features Along Section Lines

Section line to sections _____
 Object _____
 Record distance _____
 Measured distance _____

Other Evidence

Describe evidence of use and occupation such as roads, fences, clearings, timber cutting lines, plantations, etc.. Cite source of testimony if any. *Corner is located 400' ± West of logging road.*

At time of search:

1. Did you have the record description?
 Yes _____ No X

2. How was search area located?
 Pacing, chaining, photos, maps, etc. Traverse

3. Man hours spent in search _____

4. Do you think additional search might recover evidence? Yes _____ No _____

5. Signature *[Handwritten Signature]*

Perpetuation Record

Monument and accessories established. Include brief description of area. _____

References	Estb.	
6" OAK	N 04° E	18.98'
8" Ash	N 60° W	17.67'
10" Ash	N 73° E	24.97'
SFP	N 12° W	7.09'
SFP	N 84° E	4.87'

Certified corner restoration certificate prepared: Yes _____ No X

Filed in county records at _____ Date _____ County Document No. _____

Identified on aerial photo No. _____ Which is filed at _____

Index No. S-5
(Alphabetical - Numerical)

78

LAND CORNER RECORD
(RECTANGULAR SURVEYS)R9-7150-4 (Rev. 6/13/67)
GPO 802-127T. 141 R. 29 5th Mer. N.F. Chippewa County Cass State Mn
N 1/10 Corner common to sections 30, 29 and _____

EXISTING SURVEYS

Original Government Survey

Year surveyed _____
Original monument _____
(Wood post, stone, pile of stones, pipe, etc.)

Bearing Trees

Species _____
Diameter _____
Bearing _____
Distance _____

Subsequent Corner Restoration

Year surveyed _____ By _____
Where filed or recorded _____
Monument _____
(Original, concrete post, wire rod, etc.)

Bearing Trees, Reference Objects

Species _____
Diameter _____
Bearing _____
Distance _____

Original Evidence Found

Year of search None By _____
Monument found _____

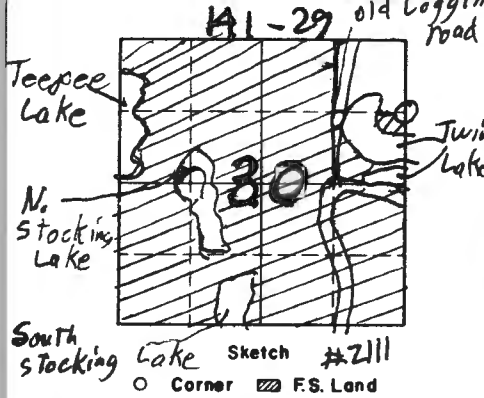
Original Bearing Trees Found

Species _____
Diameter _____
Bearing _____
Distance _____

Evidence of Subsequent Corner Restoration Found

Year of search None By _____

Bearing Trees, Reference Objects



Relation of Evidence to Record Features Along Section Lines

Section line to sections	_____	_____	_____	_____
Object	_____	_____	_____	_____
Record distance	_____	_____	_____	_____
Measured distance	_____	_____	_____	_____

Other Evidence

Describe evidence of use and occupation such as roads, fences, clearings, timber cutting lines, plantations, etc.. Cite source of testimony if any. Corner is located 250' ± east of Twin lake on the west edge of a red pine plantation.

At time of search:

1. Did you have the record description?
 Yes _____ No X

2. How was search area located?
 Pacing, chaining, photos, maps, etc. traverse

3. Man hours spent in search _____

4. Do you think additional search might recover evidence? Yes _____ No X

5. Signature [Signature]

Perpetuation Record

Monument and accessories established. Include brief description of area. _____

<u>References Estab</u>		
<u>13" Red Pine</u>	<u>N52°E</u>	<u>18.16'</u>
<u>8" oak</u>	<u>N25°W</u>	<u>19.26'</u>
<u>11" oak</u>	<u>S80°W</u>	<u>21.25'</u>
<u>SFP</u>	<u>North</u>	<u>6.39'</u>
<u>SFP</u>	<u>West</u>	<u>4.65'</u>

Certified corner restoration certificate prepared: Yes _____ No X

Filed in county records at _____ Date _____ County Document No. _____

Identified on aerial photo No. _____ Which is filed at _____

Index No. S-T 1
(Alphabetical - Numerical)

LAND CORNER RECORD
(RECTANGULAR SURVEYS)

R9-7150-4 (Rev. 6/13/67)
GPO 802-127

T. 141 R. 29 5th Mer. N.F. Chippewa County Cass State Minnesota
Meander # 27 Corner common to sections 30, 25-141-30 and _____

EXISTING SURVEYS

Original Government Survey

Year surveyed 1873 P.H. Conger
Original monument wood post
(Wood post, stone, pile of stones, pipe, etc.)

Bearing Trees

Species Tum Tum
Diameter 5" 6"
Bearing S 42 1/2 E S 75 W
Distance 12 LKS 21 LKS

Subsequent Corner Restoration

Year surveyed 1988 May 18 By TF Km Lyndecker-Stoverson
Where filed or recorded Field BK 4 page 6
Monument Searched for MC at lost computed position from
(Original, concrete post, iron rod, etc.)
photo target # 106. Computed MC falls in water, but
at old apparent bank. Both BT's fall in very swampy
area - no evidence of post or Bit.'s

Bearing Trees, Reference Objects

Species _____
Diameter _____
Bearing _____
Distance _____

Original Evidence Found

Year of search _____ By _____
Monument found _____

Original Bearing Trees Found

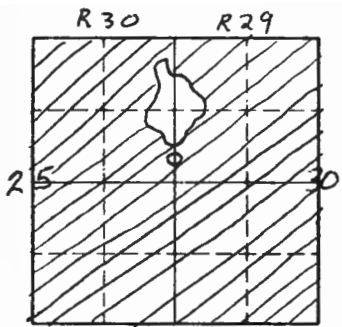
Species _____
Diameter _____
Bearing _____
Distance _____

Evidence of Subsequent Corner Restoration Found

Year of search _____ By _____

Bearing Trees, Reference Objects

Relation of Evidence to Record Features Along Section Lines



Sketch

○ Corner ▨ F.S. Land

Section line to sections _____

Object _____

Record distance _____

Measured distance _____

Other Evidence

Describe evidence of use and occupation such as roads, fences, clearings, timber cutting lines, plantations, etc.. Cite source of testimony if any.

1986 - USFS set 9'x9' plastic target over 1/2" x 18" re-rod

At time of search:

1. Did you have the record description?

Yes No _____

2. How was search area located?

Pacing, chaining, photos, maps, etc.

3. Man hours spent in search 4

4. Do you think additional search might recover evidence? Yes _____ No

Perpetuation Record Book 4 page 6

Monument and accessories established. Include brief description of area.

Certified corner restoration certificate prepared: Yes _____ No

Filed in county records at _____ Date _____ County Document No. _____

5. Signature Terry L. ...

Identified an aerial photo No. _____ Which is filed at _____

Index No. ST-22
(Alphabetical - Numerical)

LAND CORNER RECORD
(RECTANGULAR SURVEYS)

R9-7150-4 (Rev. 6/13/67)

GPO 802-127

T. 141N R. 29W 5th Mer. N.F. Chippewa County Cass State MIN
CC on W 1/4 line Corner common to sections 25 and _____

EXISTING SURVEYS

Original Government Survey

Year surveyed 1873
Original monument None Set
(Wood post, stone, pile of stones, pipe, etc.)

Bearing Trees

Species _____
Diameter _____
Bearing _____
Distance _____

Subsequent Corner Restoration

Year surveyed _____ By _____
Where filed or recorded _____
Monument _____
(Original, concrete post, iron rod, etc.)

Bearing Trees, Reference Objects

Species _____
Diameter _____
Bearing _____
Distance _____

Original Evidence Found

Year of search 1990 By Northern Lights SEM
Monument found Corner set for 1st time

Original Bearing Trees Found

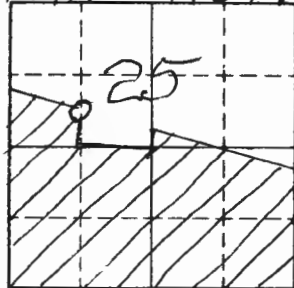
Species _____
Diameter _____
Bearing _____
Distance _____

Evidence of Subsequent Corner Restoration Found

Year of search _____ By _____

Bearing Trees, Reference Objects

T141N R29W



Sketch

○ Corner ▨ F.S. Land

Relation of Evidence to Record Features Along Section Lines

Section line to sections _____
 Object _____
 Record distance _____
 Measured distance _____

Other Evidence

Describe evidence of use and occupation such as roads, fences, clearings, timber cutting lines, plantations, etc.. Cite source of testimony if any.

Corner falls @ NE corner of pond & West of long pond. Upland Oak timber.

At time of search:

1. Did you have the record description?

Yes _____ No _____

NA

2. How was search area located?

Pacing, chaining, photos, maps, etc. TRAVERSE

3. Man hours spent in search 15 min

4. Do you think additional search might recover evidence? Yes _____ No

5. Signature *Daniel [unclear]*

Perpetuation Record

Monument and accessories established. Include brief description of area.

4.5" x 2" Brass Capped Pipe		
Good oak	N 20 E	11.93'
8" Rock	N 65 W	26.94'
7" oak	S 27 W	10.46'
SSP	NW 1/4	4.0'
SSP	South	4.0'

Certified corner restoration certificate prepared: Yes _____ No

Filed in county records at _____ Date _____ County Document No. _____

Identified on aerial photo No. _____ Which is filed at _____

Index No. ST-23
(Alphabetical - Numerical)

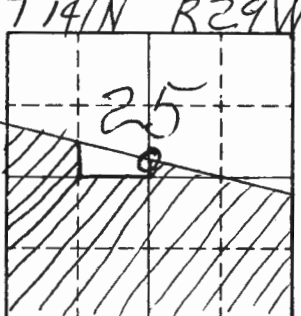
LAND CORNER RECORD
(RECTANGULAR SURVEYS)

RO-7150-4 (Rev. 6/13/67)
GPO 802-127

T. 141N R. 29W 5th Mer. N.F. Chippewa County Cass State MN
CC on quarter line Corner common to sections 25 and _____

EXISTING SURVEYS

Original Government Survey	Original Evidence Found
Year surveyed <u>1873</u> Original monument <u>GLO set via corner</u> <small>(Wood post, stone, pile of stones, pipe, etc.)</small>	Year of search <u>1990</u> By <u>Northland Lighthouse S&M</u> Monument found <u>established for 1st time</u> <u>by formal survey</u>
Bearing Trees Species _____ Diameter _____ Bearing _____ Distance _____	Original Bearing Trees Found Species _____ Diameter _____ Bearing _____ Distance _____
Subsequent Corner Restoration Year surveyed _____ By _____ Where filed or recorded _____ Monument _____ <small>(Original, concrete post, iron rod, etc.)</small>	Evidence of Subsequent Corner Restoration Found Year of search _____ By _____ _____ _____ _____
Bearing Trees, Reference Objects Species _____ Diameter _____ Bearing _____ Distance _____	Bearing Trees, Reference Objects _____ _____ _____ _____



Sketch

○ Corner ▨ F.S. Land

Relation of Evidence to Record Features Along Section Lines

Section line to sections _____
 Object _____
 Record distance _____
 Measured distance _____

Other Evidence

Describe evidence of use and occupation such as roads, fences, clearings, timber cutting lines, plantations, etc.. Cite source of testimony if any.

Corner falls in upland R. Pine stand.

At time of search:

1. Did you have the record description?

Yes _____ No _____ *NA*

2. How was search area located?

Pacing, chaining, photos, maps, etc. *TRAVERSE*

3. Man hours spent in search *15 min*

4. Do you think additional search might recover evidence? Yes _____ No

5. Signature *[Signature]*

Perpetuation Record

Monument and accessories established. Include brief description of area.

<i>4.5" x 2"</i>	<i>Brass capped pipe</i>	
<i>5" Oak</i>	<i>N20W</i>	<i>17.80'</i>
<i>5" Oak</i>	<i>S29E</i>	<i>14.90'</i>
<i>7" Oak</i>	<i>S51W</i>	<i>33.68'</i>
<i>SSP</i>	<i>SE'LY</i>	<i>4.0'</i>
<i>SSP</i>	<i>SOUTH</i>	<i>4.0'</i>

Certified corner restoration certificate prepared: Yes _____ No

Filed in county records at _____ Date _____ County Document No. _____

Identified on aerial photo No. _____ Which is filed at _____

Index No. ST23-24

LAND CORNER RECORD
(RECTANGULAR SURVEYS)

R9-7150-4 (Rev. 6/13/67)
GPO 802-127

T. 141 R. 29 5th Mer. N.F. Chippewa County Cass State Minnesota
Indian Reservation Corner common to sections 25 and _____
Line

EXISTING SURVEYS

Original Government Survey

Year surveyed _____
Original monument _____
(Wood post, stone, pile of stones, pipe, etc.)

Bearing Trees

Species _____
Diameter _____
Bearing _____
Distance _____

Subsequent Corner Restoration

Year surveyed _____ By _____
Where filed or recorded _____
Monument _____
(Original, concrete post, iron rod, etc.)

Bearing Trees, Reference Objects

Species _____
Diameter _____
Bearing _____
Distance _____

Original Evidence Found

Year of search _____ By _____
Monument found _____

Original Bearing Trees Found


Species _____
Diameter _____
Bearing _____
Distance _____

Evidence of Subsequent Corner Restoration Found

Year of search 9-15-75 By J. W. Withcraft
No Corner

Bearing Trees, Reference Objects

Species _____
Diameter _____
Bearing _____
Distance _____



Sketch

○ Corner ▨ F.S. Land

Relation of Evidence to Record Features Along Section Lines

Section line to sections _____
 Object _____
 Record distance _____
 Measured distance _____

Other Evidence

Describe evidence of use and occupation such as roads, fences, clearings, timber cutting lines, plantations, etc.. Cite source of testimony if any.

*I placed a FS 54-6 tag on a 9" Birch marked reservation boundary line. Tag is on this line. Tag is on a 9" Birch 17° E of old road that turns from Co. #5 to silver Lake
 I came to this corner from E. boundary of sec 25 2.73 ch. S. of 1/4 corner & ran Indian Reservation line W on N. 80° W. did not chain to tag on North Side Road*

At time of search:

1. Did you have the record description?

Yes _____ No _____

2. How was search area located?

Pacing, chaining, photos, maps, etc. Compass

3. Man hours spent in search _____

4. Do you think additional search might recover evidence? Yes Y No _____

due was not tied into two corners

5. Signature Leo M. Wilhoft

Monument and accessories established. Include brief description of area. _____

Certified corner restoration certificate prepared: Yes _____ No _____

Filed in county records at _____ Date _____ County Document No. _____

Identified on aerial photo No. _____ Which is filed at _____

Index No. T L T-25
(Alphabetical - Numerical)

LAND CORNER RECORD
(RECTANGULAR SURVEYS)

R9-7150-4 (Rev. 6/13/67)
 GPO 802-127

T. 141 R. 29 5th Mer. N.F. Chippewa County Cass State Minnesota
Quarter Corner common to sections 30, 25-141-30, and _____

EXISTING SURVEYS

Original Government Survey

Year surveyed 1873 P.H. Conger
 Original monument wood post
(Wood post, stone, pile of stones, pipe, etc.)

Bearing Trees

Species W. oak Birch
 Diameter 8" 7"
 Bearing N19W N80E
 Distance 36 LKS 7 LKS

Subsequent Corner Restoration

Year surveyed 1988 Aug 18 By TF KM of Landecker-Storason
 Where filed or recorded Field BK 4, page 7
 Monument End part of rotted post and remains of
oak B.T. NW with axe mark visible - but no scribe
(Original, concrete post, iron rod, etc.)

Bearing Trees, Reference Objects

Species _____
 Diameter _____
 Bearing _____
 Distance _____

Original Evidence Found

Year of search _____ By _____
 Monument found _____

Original Bearing Trees Found

Species _____
 Diameter _____
 Bearing _____
 Distance _____

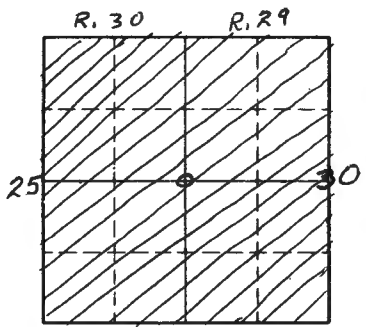
Evidence of Subsequent Corner Restoration Found

Year of search _____ By _____

Bearing Trees, Reference Objects

Species _____
 Diameter _____
 Bearing _____
 Distance _____

Relation of Evidence to Record Features Along Section Lines



Sketch

○ Corner ▨ F.S. Land

Section line to sections _____
 Object _____
 Record distance _____
 Measured distance _____

Other Evidence

Describe evidence of use and occupation such as roads, fences, clearings, timber cutting lines, plantations, etc.. Cite source of testimony if any.

1986 - USFS set 9'x9' plastic target over 1/2"x18" re-bar
 ± 600' S. of Teepee Lake, ± 200' N. of bend in NCT

At time of search:

1. Did you have the record description?

Yes X No _____

2. How was search area located?

Pacing, chaining, photos, maps, etc.

3. Man hours spent in search 5


4. Do you think additional search might recover evidence? Yes _____ No X
1 BIT. stump and post recovered

5. Signature Terry Freeman
6-22-88 Daniel Parolaha LS

Perpetuation Record Book 4 pg 7

Monument and accessories established. Include brief description of area. 6/26/88
Terry Freeman, Ken Metcalf, Kevin Farrell / set 2"x48" I.P. with
Brass cap stamped I.P. has plastic base with magnet.

6/28/88 Terry Freeman, Ken Metcalf make new BT ties
8" Burr Oak S64E 39.30 SCR 1/4 S30 BT
10" Ash N22W 42-44' SCR 1/4 S25 BT
6" Ash S74W 38.55 SCR 1/4 S25 BT
8' Signpost with sign 54-9 South 2.85'



Certified corner restoration certificate prepared: Yes ✓ No _____

Filed in county records at Walker Date 3/14/89 County Document No. 310873

Identified on aerial photo No. _____ Which is filed at _____

Index No. T-5
(Alphabetical - Numerical)

LAND CORNER RECORD
(RECTANGULAR SURVEYS)

RD-7 150-4 (Rev. 6/3/57)
GPO 802-127

T. 141 R. 29 5th Mer. N.F. Chippewa County Cass State Minnesota
Quarter Corner common to sections 29 30 and _____

EXISTING SURVEYS

Original Government Survey

Year surveyed 1873 P.H. Conger
Original monument wood Post
(Wood post, stone, pile of stones, pipe, etc.)

Bearing Trees

Species Poplar B. Oak
Diameter 6" 7"
Bearing S47E N18W
Distance 3 LKS 5 LKS

Subsequent Corner Restoration

Year surveyed _____ By _____
Where filed or recorded _____
Monument _____
(Original, concrete post, iron rod, etc.)

Bearing Trees, Reference Objects

Species _____
Diameter _____
Bearing _____
Distance _____

Original Evidence Found

Year of search _____ By _____
Monument found _____

Original Bearing Trees Found

Species _____
Diameter _____
Bearing _____
Distance _____

Evidence of Subsequent Corner Restoration Found

Year of search _____ By _____

Bearing Trees, Reference Objects

Index No. T-5
(Alphabetical - Numerical)

BOOK # 2
PAGE # 66
5TH

LAND CORNER RECORD
(RECTANGULAR SURVEYS)

RD-7 150-4 (Rev. 6/13/67)
GPO 802-127

T. 14 IN R. 29W
1/4

Mer. N.F. CHIPPEWA County CASS
Corner common to sections _____

State MINN
29 and 30

EXISTING SURVEYS

Original Government Survey

Year surveyed _____
Original monument _____
(Wood post, stone, pile of stones, pipe, etc.)

Bearing Trees

Species _____
Diameter _____
Bearing _____
Distance _____

Subsequent Corner Restoration

Year surveyed _____ By _____
Where filed or recorded _____
Monument _____
(Original, concrete post, wood rod, etc.)

Bearing Trees, Reference Objects

Species _____
Diameter _____
Bearing _____
Distance _____

Original Evidence Found

Year of search _____ By _____
Monument found _____

Original Bearing Trees Found

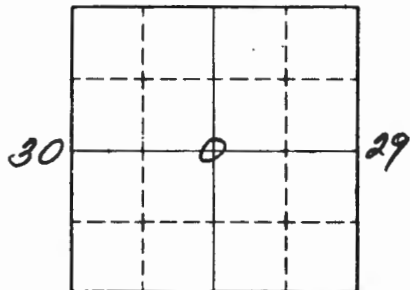
Species _____
Diameter _____
Bearing _____
Distance _____

Evidence of Subsequent Corner Restoration Found

Year of search 5-5-82 By CK
APPROX 1/4 BET. 29+30
FSLP ON 14" W. OAK ON SOUTH SIDE - APPROX.
COR. IS S 20W 18.0'

Bearing Trees, Reference Objects

Species _____
Diameter _____
Bearing _____
Distance _____



Sketch

○ Corner ▨ F.S. Land

Relation of Evidence to Record Features Along Section Lines

Section line to sections _____
 Object _____
 Record distance _____
 Measured distance _____

Other Evidence

Describe evidence of use and occupation such as roads, fences, clearings, timber cutting lines, plantations, etc.. Cite source of testimony if any. _____

At time of search:

1. Did you have the record description?

Yes _____ No _____

2. How was search area located?

Pacing, chaining, photos, maps, etc. _____

3. Man hours spent in search _____

4. Do you think additional search might recover evidence? Yes _____ No _____

5. Signature _____

Perpetuation Record

Monument and accessories established. Include brief description of area. _____

Certified corner restoration certificate prepared: Yes _____ No _____

Filed in county records at _____ Date _____ County Document No. _____

Identified on aerial photo No. _____ Which is filed at _____

Index No. T-9
(Alphabetical - Numerical)

LAND CORNER RECORD
(RECTANGULAR SURVEYS)

R9-7150-4 (Rev. 8/23/67)
GPO 502-127

T. 141 R. 29 5th Mer. N.F. Chippewa County Cass State Minnesota
Quarter Corner common to sections 28, 29, and _____

EXISTING SURVEYS

Original Government Survey

Year surveyed 1873 P.H. Conger
Original monument Wood Post
(Wood post, stone, pile of stones, pipe, etc.)

Bearing Trees

Species Maple Oak
Diameter 4" 10"
Bearing N33E S44W
Distance 11 LKS 11 LKS

Original Evidence Found

Year of search _____ By _____
Monument found _____

Original Bearing Trees Found

Species _____
Diameter _____
Bearing _____
Distance _____

Subsequent Corner Restoration

Year surveyed _____ By _____
Where filed or recorded _____
Monument _____
(Original, concrete post, iron rod, etc.)

Evidence of Subsequent Corner Restoration Found

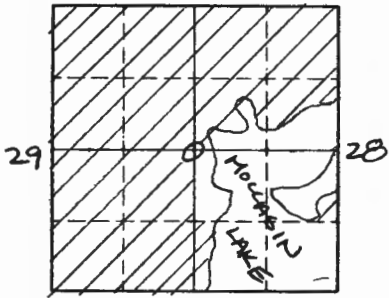
Year of search _____ By _____

Bearing Trees, Reference Objects

Species _____
Diameter _____
Bearing _____
Distance _____

Bearing Trees, Reference Objects

Relation of Evidence to Record Features Along Section Lines



Sketch

○ Corner ▨ F.S. Land

Section line to sections _____
 Object _____
 Record distance _____
 Measured distance _____

Other Evidence

Describe evidence of use and occupation such as roads, fences, clearings, timber, cutting lines, plantations, etc.. Cite source of testimony if any. 1986 USFS set 9'x9' target over Appx. Cor. Position = Target # 131

7/7/88 Terry Freeman, Kevin Farrell, compass + chain N76 E 61.4' from target #131 to search position (from comp)
Position falls N9' from FSLP that says N3' to APPX corner. Looked at several stumps in area. Area is clearcut 150'± wide strip
Position falls 25' from East edge of cut

Solar + Set BK 10 pg 62-63 Perpetuation Record BK 4 p. 62
 Monument and accessories established. Include brief description of area 12/7/1988
Landecker - Stevenson + Assoc. make final search and find no additional evidence set + 2" x 4" IP with Brass Cap, Plastic base and magnet @ proportionate position 350'± W of Moccasin Lake @ Ely edge of cutover area. Trees:

- 6" Red Oak S15E 65.65 SCR 4 528 BT
- 10" Burr Oak S46E 69.85 SCR 4 528 BT
- 5" Birch N74E 91.12 SCR 4 528 BT
- 8" Signposts with 542 549 East + South 30'

THURSDAY
 4
 528 + 528
 1988
 2517008

- At time of search:
1. Did you have the record description?
 Yes X No _____
 2. How was search area located?
 Pacing, chaining (photos) maps, etc. _____
 3. Man hours spent in search _____
 4. Do you think additional search might recover evidence? Yes _____ No X
5. Signature Terry J. Drum DSC

Certified corner restoration certificate prepared: Yes ✓ No _____
 Filed in county records at Walker Date 5/25/89 County Document No. 312349
 Identified on aerial photo No. _____ Which is filed at _____

Index No. T 9-10
(Alphabetical - Numerical)

LAND CORNER RECORD
(RECTANGULAR SURVEYS)

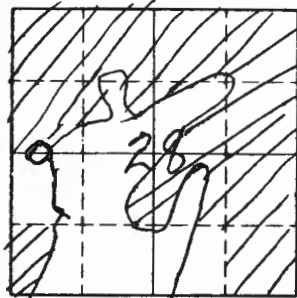
R9-7150-4 (Rev. 6/13/67)
 GPO 802-127

T. 141 R. 29
SMC on E-W 1/4 line

5th Mer. N.F. Chippewa County Cass State Minnesota
 Corner common to sections 28 and _____

EXISTING SURVEYS

Original Government Survey	Original Evidence Found
Year surveyed _____	Year of search _____ By _____
Original monument _____ <small>(Wood post, stone, pile of stones, pipe, etc.)</small>	Monument found _____
Bearing Trees	Original Bearing Trees Found
Species _____	Species _____
Diameter _____	Diameter _____
Bearing _____	Bearing _____
Distance _____	Distance _____
Subsequent Corner Restoration	Evidence of Subsequent Corner Restoration Found
Year surveyed _____ By _____	Year of search _____ By _____
Where filed or recorded _____	_____
Monument _____ <small>(Original, concrete post, iron rod, etc.)</small>	_____
_____	_____
Bearing Trees, Reference Objects	Bearing Trees, Reference Objects
Species _____	_____
Diameter _____	_____
Bearing _____	_____
Distance _____	_____



Sketch

○ Corner ▨ F.S. Land

Section line to sections _____
 Object _____
 Record distance _____
 Measured distance _____

Other Evidence

Describe evidence of use and occupation such as roads, fences, clearings, timber cutting lines, plantations, etc.. Cite source of testimony if any. _____

At time of search:

1. Did you have the record description?

Yes _____ No _____

2. How was search area located?

Pacing, chaining, photos, maps,
 etc. _____

3. Man hours spent in search _____

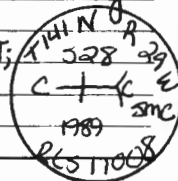
4. Do you think additional search might
 recover evidence? Yes _____ No _____

5. Signature _____

OK 10 p 67, 70 BK 12 P. 27
 BK 12 P 25

Perpetuation Record

Monument and accessories established. Include brief description of area. ~~1989~~ 3/29
 Terry Freeman & Kevin Farrell of Landecker-Stevenson & Assoc.,
 set a 2" x 48" iron pipe with brass cap and plastic base
 with magnet, ± 125' westerly of water's edge, ± 150' southerly
 of Northwest corner of lake. Ties: 5" Maple N 68 W
 28.52 smc S 28 BT; 6" Maple N 68 W 37.31 smc S 28 BT;
 5" Maple S 3 W 18.97' smc S 28 BT.
 8' sign post West 4.0' with signs 54-2 and 54-9.



Certified corner restoration certificate prepared: Yes _____ No _____

Filed in county records at _____ Date _____ County Document No. _____

Identified on aerial photo No. _____ Which is filed at _____

Index No. T 13
(Alphabetical - Numerical)

LAND CORNER RECORD
(RECTANGULAR SURVEYS)

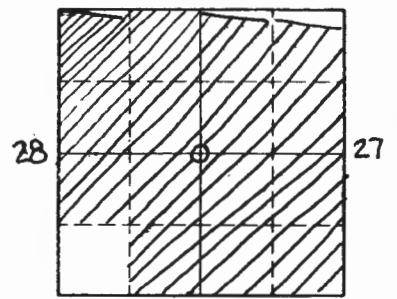
RD-7150-4 (Rev. 6/13/67)
 GPO 802-127

T. 141 R. 29 5th Mer. N.F. Chippewa County Cass State Minnesota
Quarter Corner common to sections 27 28 and _____

EXISTING SURVEYS

Original Government Survey	Original Evidence Found
Year surveyed <u>1873</u> <u>P.H. Conger</u> Original monument <u>Wood Post</u> <small>(Wood post, stone, pile of stones, pipe, etc.)</small>	Year of search _____ By _____ Monument found _____
<p style="text-align: center;">Bearing Trees</p> Species <u>Birch</u> <u>W. Pine</u> Diameter <u>5"</u> <u>10"</u> Bearing <u>N 1/2 W</u> <u>East</u> Distance <u>56 lks</u> <u>80 lks</u>	<p style="text-align: center;">Original Bearing Trees Found</p> Species _____ Diameter _____ Bearing _____ Distance _____
<p style="text-align: center;">Subsequent Corner Restoration</p> Year surveyed <u>1918</u> By <u>GLO</u> Where filed or recorded <u>SEC of State</u> Monument <u>Set wood post proportionally</u> <small>(Original, concrete post, iron rod, etc.)</small> <u>no original evidence</u>	<p style="text-align: center;">Evidence of Subsequent Corner Restoration Found</p> Year of search _____ By _____ _____ _____ _____
<p style="text-align: center;">Bearing Trees, Reference Objects</p> Species _____ Diameter _____ Bearing _____ Distance _____	<p style="text-align: center;">Bearing Trees, Reference Objects</p> _____ _____ _____ _____

Relation of Evidence to Record Features Along Section Lines



Sketch

○ Corner ▨ F.S. Land

Section line to sections _____
 Object _____
 Record distance _____
 Measured distance _____

Other Evidence

Describe evidence of use and occupation such as roads, fences, clearings, timber cutting lines, plantations, etc.. Cite source of testimony if any. 1986 USFS set a 9'x9' target over approximate corner position = Target # 145

1/18/88 David Landecker, Ken Metcalf compass & chain 587 E 26.24' searched area for post at 1918 GLO proportional position, excavated large area, no sign of any post. Pine stump at bearing & distance to proportional position, but no blaze or scribing visible.

At time of search:

1. Did you have the record description?

Yes No _____

2. How was search area located?

Pacing, chaining photos maps, etc. _____

3. Man hours spent in search _____

4. Do you think additional search might recover evidence? Yes _____ No

5. Signature _____

Perpetuation Record Book 4 Page 78


Monument and accessories established. Include brief description of area. 1989 3/23 Landecker-Stevenson & Assoc. set a 2" x 48" iron pipe with brass cap and plastic base with magnet ±125' E of clearcut and ±150' N'ly of trail Northeast-Southwest.

6" Burr Oak N 82 W 69.00' SCR 1/4 S 28 BT

7" Burr Oak N 22 W 41.88' SCR 1/4 S 28 BT

2 1/2" Norway Pine N 47 E 46.56' SCR 1/4 S 27 BT

8" steel sign post North 4.0' with 54-9 sign



Certified corner restoration certificate prepared: Yes No _____

Filed in county records at Walker Date 5/15/89 County Document No. 312150

Identified on aerial photo No. _____ Which is filed at _____

T. 141 R. 29 5 Mer. N.F. CHIPPEWA County CASS State MN.
CENTER QUARTER Corner common to sections _____ and 27

EXISTING SURVEYS

Original Government Survey

Year surveyed _____
 Original monument _____
(Wood post, stone, pile of stone, pipe, etc.)

Bearing Trees

Species _____
 Diameter _____
 Bearing _____
 Distance _____

Subsequent Corner Restoration

Year surveyed _____ By _____
 Where filed or recorded _____
 Monument _____
(Original, concrete post, iron rod, etc.)

Bearing Trees, Reference Objects

Species _____
 Diameter _____
 Bearing _____
 Distance _____

Original Evidence Found

Year of search _____ By _____
 Monument found _____

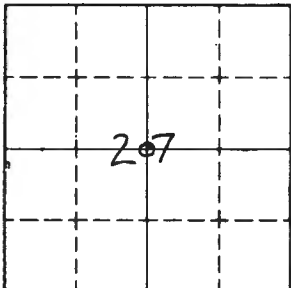
Original Bearing Trees Found

Species _____
 Diameter _____
 Bearing _____
 Distance _____

Evidence of Subsequent Corner Restoration Found

Year of search 12-10-82 By CK-GB
CHAINED FROM 1/4 BET. 22+27 - RAILLINE AT
S1'E - 270.5' (GLO) AND SET SMALL WOOD POST
FOR APPROX. C/4 - CONTINUE S1'E TO 2.566'
LINE ENDS IN ROUND MASSY SWAMP - APPROX.
60' WEST OF EAST EDGE OVER

Bearing Trees, Reference Objects



Sketch

○ Corner ▨ F.S. Land

Relation of Evidence to Record Features Along Section Lines

Section line to sections _____
Object _____
Record distance _____
Measured distance _____

Other Evidence

Describe evidence of use and occupation such as roads, fences, clearings, timber cutting lines, plantations, etc.. Cite source of testimony if any. _____

CROSS E+W LINE 42.0' WEST OF THE APPROX. 1/4 BET.
SECS. 27+34 AND 161' SOUTH OF E+W LINE

At time of search:

1. Did you have the record description?

Yes _____ No _____

2. How was search area located?

Pacing, chaining, photos, maps,
etc. _____

3. Man hours spent in search _____

4. Do you think additional search might
recover evidence? Yes _____ No _____

5. Signature Curt Krause

Perpetuation Record

Monument and accessories established. Include brief description of area. _____

Certified corner restoration certificate prepared: Yes _____ No _____

Filed in county records at _____ Date _____ County Document No. _____

Identified on aerial photo No. _____ Which is filed at _____

Index No. T 17
(Alphabetical - Numerical)

LAND CORNER RECORD
(RECTANGULAR SURVEYS)

RP-7150-4 (Rev. 6/15/67)
GPO 502-187

T. 141 R. 29 5th Mer. N.F. Chippewa County CWSS State Minnesota
Quarter Corner common to sections 27, 26 and _____

EXISTING SURVEYS

Original Government Survey

Year surveyed 1873 P.H. Conger
Original monument Wood Post
(Wood post, stone, pile of stones, pipe, etc.)

Bearing Trees

Species Rupter Sub Rupter
Diameter 9" 3"
Bearing N70E S41W
Distance 17LKS 103LKS

Original Evidence Found

Year of search _____ By _____
Monument found _____

Original Bearing Trees Found

Species _____
Diameter _____
Bearing _____
Distance _____

Subsequent Corner Restoration

Year surveyed 1918 By G20
Where filed or recorded Sec. of State
Monument Set wood post proportionally
(Original, concrete post, iron rod, etc.)

Evidence of Subsequent Corner Restoration Found

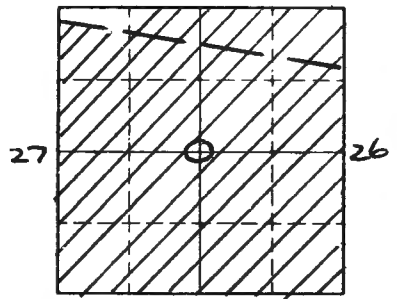
Year of search _____ By _____

Bearing Trees, Reference Objects

Species _____
Diameter _____
Bearing _____
Distance _____

Bearing Trees, Reference Objects

Relation of Evidence to Record Features Along Section Lines



Sketch

○ Corner ▨ F.S. Land

Section line to sections _____
 Object _____
 Record distance _____
 Measured distance _____

Other Evidence

Describe evidence of use and occupation such as roads, fences, clearings, timber cutting lines, plantations, etc.. Cite source of testimony if any. 1986 USFS set a 9'x9' Target over Appx. Cor. Position = Target #155

7/9/88 David Landecker, Ken Metcalf Compass & Chain
W 18 W 61.29' from target to Search Position
No Evidence of post or accessories excavated a 5'±
radius searched large area.

At time of search:

1. Did you have the record description?
 Yes No _____

2. How was search area located?
 Pacing, chaining, photos, maps,
 etc. _____

3. Man hours spent in search _____

4. Do you think additional search might
 recover evidence? Yes _____ No

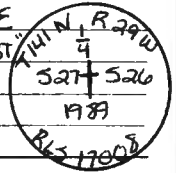
5. Signature David Landecker

SEE BK 12 Pg 6

Perpetuation Record

BK 6 p. 4

Monument and accessories established. Include brief description of area. 1989 3/20
Terry Freeman & Kevin Farrell of Landecker-Stevenson & Assoc., set a
2" x 1/4" iron pipe with brass cap and plastic base with magnet on
East edge of clearing 500'± northerly of Woodtick Trail. Ties:
10" Maple N 48 W 166.69 SCR "4 5 27 BT" U; 12" Burr Oak N 56 E
31.32 SCR "4 5 26 BT"; 16" Burr Oak S 78 E 32.75 SCR "4 5 26 BT"
8' sign post North 4.0' with sign 54-9 facing corner



Certified corner restoration certificate prepared: Yes No _____

Filed in county records at Walker Date 5/3/89 County Document No. 311856

Identified on aerial photo No. _____ Which is filed at _____

Index No. T-21
(Alphabetical - Numerical)

LAND CORNER RECORD
(RECTANGULAR SURVEYS)

R9-7150-4 (Rev. 6/13/67)
GPO 502-127

T. 141 R. 29 Mer. N.F. Chippewa County Cass State Minnesota
Quarter Corner common to sections 25, 26, and _____

EXISTING SURVEYS

Original Government Survey

Year surveyed 1873 P.H. Conger
Original monument Wood Post
(Wood post, stone, pile of stones, pipe, etc.)

Bearing Trees

Species Poplar Poplar
Diameter 8" 5"
Bearing S50W N70E
Distance 14 LKS 29 LKS

Subsequent Corner Restoration

Year surveyed _____ By _____
Where filed or recorded _____
Monument _____
(Original, concrete post, iron rod, etc.)

Bearing Trees, Reference Objects

Species _____
Diameter _____
Bearing _____
Distance _____

Original Evidence Found

Year of search _____ By _____
Monument found _____

Original Bearing Trees Found

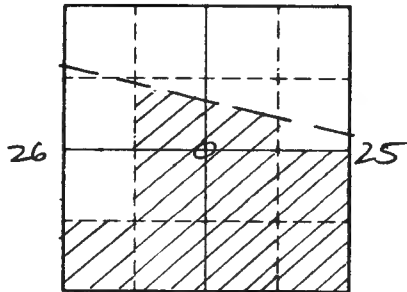
Species _____
Diameter _____
Bearing _____
Distance _____

Evidence of Subsequent Corner Restoration Found

Year of search _____ By _____

Bearing Trees, Reference Objects

Relation of Evidence to Record Features Along Section Lines



Sketch

○ Corner ▨ F.S. Land

Section line to sections _____
 Object _____
 Record distance _____
 Measured distance _____

Other Evidence

Describe evidence of use and occupation such as roads, fences, clearings, timber cutting lines, plantations, etc.. Cite source of testimony if any. 1986 USFS set = 9x9' target for Appx Cor. Position = Target #164

7/8/88 Terry Freeman, Kevin Ferrell, compass + chain S69E 213.7' to search area from Target #164 No Evidence of Poplar BT's or Post Variety of Trees in area Poplar, Birch, Oak

At time of search:

1. Did you have the record description?
 Yes X No _____

2. How was search area located?
 Pacing, chaining photos maps, etc. _____

3. Man hours spent in search _____


4. Do you think additional search might recover evidence? Yes _____ No X

5. Signature Terry Freeman DFC

Perpetuation Record

BK4 p. 58

Monument and accessories established. Include brief description of area. 2/23/1989 Landecker-Stevenson + Assoc. make final search + find no additional evidence. Set a 2" x 48" iron pipe with brass cap, plastic base and magnet in hardwoods 75' ± Easterly of Norway Pine plantation + 500' ± Westerly of woods trail and 100' ± Northerly of swamp. Ties: 5" Red Oak S 26 E 30.53' SCR 1/4 S 25 BT; 6" Burr Oak S 45 W 24.88' SCR 1/4 S 26 BT; 7" Birch N 80 E 40.78' SCR 1/4 S 25 BT 8' sign post North 5.0' with 54-9



Certified corner restoration certificate prepared: Yes ✓ No _____
 Filed in county records at Walker Date 4/3/89 County Document No. 311855
 Identified on aerial photo No. _____ Which is filed at _____

Index No. T-22
(Alphabetical - Numerical)

LAND CORNER RECORD
(RECTANGULAR SURVEYS)

RD-7150-4 (Rev. 6/13/67)

NGPO 802-127

T. 141N R. 29W
CW 1/4

Sth

Mer. N.F. Chippewa County Cass

State MN
Corner common to sections 25 and _____

EXISTING SURVEYS

Original Government Survey

Year surveyed 1873
Original monument None Set
(Wood post, stone, pile of stones, pipe, etc.)

Bearing Trees

Species _____
Diameter _____
Bearing _____
Distance _____

Subsequent Corner Restoration

Year surveyed _____ By _____
Where filed or recorded _____
Monument _____
(Original, concrete post, iron rod, etc.)

Bearing Trees, Reference Objects

Species _____
Diameter _____
Bearing _____
Distance _____

Original Evidence Found

Year of search 1990 By Northern Lights SEM
Monument found 1st time this corner
was set.

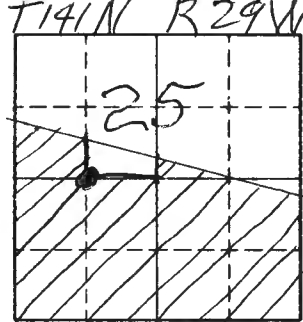
Original Bearing Trees Found

Species _____
Diameter _____
Bearing _____
Distance _____

Evidence of Subsequent Corner Restoration Found

Year of search _____ By _____

Bearing Trees, Reference Objects



Sketch

○ Corner ▨ F.S. Land

Relation of Evidence to Record Features Along Section Lines

Section line to sections _____
 Object _____
 Record distance _____
 Measured distance _____

Other Evidence

Describe evidence of use and occupation such as roads, fences, clearings, timber cutting lines, plantations, etc.. Cite source of testimony if any.

Corner falls @ SE corner of road & West of large pond. Upland R. Pine DNR fisheries Rd. south ± 75'

At time of search:

1. Did you have the record description?

Yes _____ No _____ NA

2. How was search area located?

Pacing, chaining, photos, maps, etc. TRAVERSE

3. Man hours spent in search 15 min.

4. Do you think additional search might recover evidence? Yes _____ No

5. Signature *David Johnson*

Perpetuation Record

Monument and accessories established. Include brief description of area.

4.5" x 2" Brass capped pipe		
23" R. Pine	SIZE	12.35'
24" R. Pine	N09E	54.88'
10" Oak	S75E	23.27'
SSP	East	4.0'
SSP	North	4.0'

Certified corner restoration certificate prepared: Yes _____ No

Filed in county records at _____ Date _____ County Document No. _____

Identified on aerial photo No. _____ Which is filed at _____

Index No. T-23
(Alphabetical - Numerical)

LAND CORNER RECORD
(RECTANGULAR SURVEYS)

RD-7150-4 (Rev. 6/13/67)

SD PO 802-127

T. 141N R. 29W
Center 1/4

5th

Mer. N.F. Chippewa County Cass

State MN

Corner common to sections 25

and _____

EXISTING SURVEYS

Original Government Survey

Year surveyed 1873
Original monument None Set
(Wood post, stone, pile of stones, pipe, etc.)

Bearing Trees

Species _____
Diameter _____
Bearing _____
Distance _____

Subsequent Corner Restoration

Year surveyed _____ By _____
Where filed or recorded _____
Monument _____
(Original, concrete post, iron rod, etc.)

Bearing Trees, Reference Objects

Species _____
Diameter _____
Bearing _____
Distance _____

Original Evidence Found

Year of search 1990 By Northern Lights S&M
Monument found 1st time established

Original Bearing Trees Found

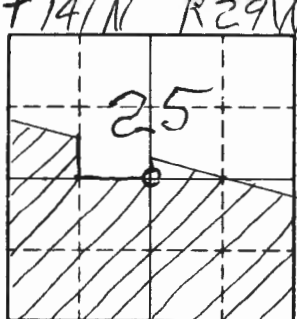
Species _____
Diameter _____
Bearing _____
Distance _____

Evidence of Subsequent Corner Restoration Found

Year of search _____ By _____

Bearing Trees, Reference Objects

Species _____
Diameter _____
Bearing _____
Distance _____



Sketch

○ Corner ▨ F.S. Land

Relation of Evidence to Record Features Along Section Lines

Section line to sections _____
 Object _____
 Record distance _____
 Measured distance _____

Other Evidence

Describe evidence of use and occupation such as roads, fences, clearings, timber cutting lines, plantations, etc.. Cite source of testimony if any.

Corner falls in upland Oak/Maple
 timber.

At time of search:

1. Did you have the record description?

Yes _____ No _____ NA

2. How was search area located?

Pacing, chaining, photos, maps,
 etc. TRAVERSE

3. Man hours spent in search 15 min.

4. Do you think additional search might
 recover evidence? Yes _____ No

5. Signature *[Signature]*

Perpetuation Record

Monument and accessories established. Include brief description of area.

4.5' x 2" Brass capped pipe		
TR. Oak	S57E	5.93'
7" Aspen	South	20.60'
10" Oak	N53W	21.88'
SSP	West	4.0'
SSP	North	4.0'

Certified corner restoration certificate prepared: Yes _____ No

Filed in county records at _____ Date _____ County Document No. _____

Identified on aerial photo No. _____ Which is filed at _____

Index No. T 25
(Alphabetical - Numerical)

LAND CORNER RECORD
(RECTANGULAR SURVEYS)

R9-7150-4 (Rev. 6/3/57)
 GPO 802-127

T. 141 R. 29 5th Mer. N.F. Chippewa County Cass State Minnesota
Quarter Corner common to sections 25, 30-141-28, and _____

EXISTING SURVEYS

Original Government Survey

Year surveyed 1873 P.H. Conger
 Original monument wood post
(Wood post, stone, pile of stones, pipe, etc.)

Bearing Trees

Species N. Pine
 Diameter 16"
 Bearing N70W
 Distance 19 LKS

Original Evidence Found

Year of search _____ By _____
 Monument found _____

Original Bearing Trees Found

Species _____
 Diameter _____
 Bearing _____
 Distance _____

Subsequent Corner Restoration

Year surveyed 1915 By John Curo
 Where filed or recorded Co. Survey BK "8" p. 169-177
 Monument pull hub set 2 1/2 x 48" 1/2" w/ cap
4" w. Birch N 68 W 20.20
1918 - GLO - find Co. iron set 1 x 36" 1/2" w/ brass cap

Bearing Trees, Reference Objects

Species W. oak R. oak
 Diameter 14" 5"
 Bearing S73 1/2 E N15 1/2 W
 Distance 209 LKS 41 LKS

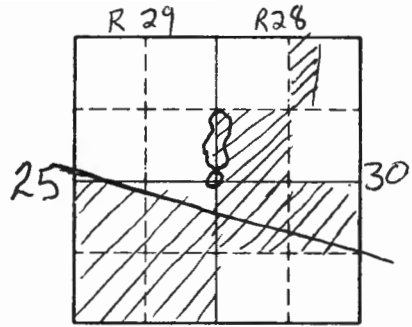
Evidence of Subsequent Corner Restoration Found

Year of search 1965 By USFS
Corner Certificate filed in 1967
Find brass cap & Co iron - stamp holes of 1918
B.T.'s. Steel sign post N 5 W 6.7'
1968 - Cass Co. Hwy. find US 620 iron

Bearing Trees, Reference Objects

Oak Edm
5" 5"
N17 W N69 E
28.3' 22.1'
USFS ties

Relation of Evidence to Record Features Along Section Lines



Sketch

○ Corner ▨ F.S. Land

Section line to sections _____
 Object _____
 Record distance _____
 Measured distance _____

Other Evidence

Describe evidence of use and occupation such as roads, fences, clearings, timber cutting lines, plantations, etc.. Cite source of testimony if any.

1986 - USFS find brass cap & Co. iron. B.T.'s now stamped stub

6/6/88 Terry Freeman, Ken Metcalf find
1" I.P. with Brass Cap & 2" capped Cty. Mn. 0.65' BT
Find both 1965 BT's

At time of search:

1. Did you have the record description?

Yes No _____

2. How was search area located?

Pacing, chaining, photos, maps, etc.

3. Man hours spent in search _____

4. Do you think additional search might recover evidence? Yes _____ No

5. Signature Terry J. Freeman DSC

Perpetuation Record BK.4 P. 12

Monument and accessories established. Include brief description of area. 7/18/88

Ken Metcalf, Kevin Farrell return. Monument is located 31'± East of E&E of T of 2 trails and 250'± South of Little Silver Lake

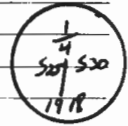
Both 1965 BT's CUT OR BROKEN OVER

New ties 10" Red Oak N45W 46.08' see 1/4 S25 BT

12" Red Oak S56E 35.49' see 1/4 S30 BT

7" Norway Pine S45W 46.54' see 1/4 S25 BT

Signpost with signs 54-2, 54-9, North S.O'



Certified corner restoration certificate prepared: Yes No _____

Filed in county records at Walker Date 4/3/89 County Document No. 311171

Identified on aerial photo No. _____ Which is filed at _____

Index No. TU-25
(Alphabetical - Numerical)LAND CORNER RECORD
(RECTANGULAR SURVEYS)

R9-7150-4 (Rev. 6/13/67)

DPO 802-127

T. 141 N R. 29 W 5th Mer. N.F. Chippewa County Cass State MN
CC on Res. Line Corner common to sections 25, 30 and _____

EXISTING SURVEYS

Original Government Survey

Year surveyed 1873
 Original monument None Set
(Wood post, stone, pile of stones, pipe, etc.)

Bearing Trees

Species _____
 Diameter _____
 Bearing _____
 Distance _____

Subsequent Corner Restoration

Year surveyed _____ By _____
 Where filed or recorded _____
 Monument _____
(Original, concrete post, iron rod, etc.)

Bearing Trees, Reference Objects

Species _____
 Diameter _____
 Bearing _____
 Distance _____

Original Evidence Found

Year of search 1990 By Northern Lights SEM
 Monument found set this corner for 1st time

Original Bearing Trees Found

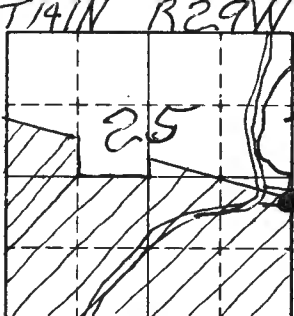
Species _____
 Diameter _____
 Bearing _____
 Distance _____

Evidence of Subsequent Corner Restoration Found

Year of search _____ By _____

Bearing Trees, Reference Objects

Species _____
 Diameter _____
 Bearing _____
 Distance _____



Rd # 2850A Sketch

○ Corner ▨ F.S. Land

Relation of Evidence to Record Features Along Section Lines

Section line to sections _____
 Object _____
 Record distance _____
 Measured distance _____

Other Evidence

Describe evidence of use and occupation such as roads, fences, clearings, timber cutting lines, plantations, etc.. Cite source of testimony if any.

Corner falls on east edge of old road bed and south of Silver Lake

At time of search:

1. Did you have the record description?

Yes _____ No _____ **NA**

2. How was search area located?

Pacing, chaining, photos, maps, etc. **TRAVERSE**

3. Man hours spent in search **15 min**

4. Do you think additional search might recover evidence? Yes _____ No

5. Signature *Daniel [unclear]*

Perpetuation Record

Monument and accessories established. Include brief description of area.

4.5" x 2" Brass Capped Pipe		
4" oak	S43E	24.39'
5" R. Pine	S48W	35.18'
6" R. Pine	N75W	50.31'
SSP	North	4.0'
SSP	NW 1/4	4.0'

Certified corner restoration certificate prepared: Yes _____ No

Filed in county records at _____ Date _____ County Document No. _____

Identified on aerial photo No. _____ Which is filed at _____

Index No. T-V-25 ?
(Alphabetical - Numerical)

LAND CORNER RECORD
(RECTANGULAR SURVEYS)

R9-7150-4 (Rev. 6/13/67)
GPO 802-127

T. 141 R. 29 5th Mer. N.F. Chippewa County Cass State Minnesota
Corner common to sections 25 and 30

EXISTING SURVEYS

Original Government Survey

Year surveyed _____
Original monument _____
(Wood post, stone, pile of stones, pipe, etc.)

Bearing Trees

Species _____
Diameter _____
Bearing _____
Distance _____

Subsequent Corner Restoration

Year surveyed _____ By _____
Where filed or recorded _____
Monument _____
(Original, concrete post, iron rod, etc.)

Bearing Trees, Reference Objects

Species _____
Diameter _____
Bearing _____
Distance _____

Original Evidence Found

Year of search _____ By _____
Monument found _____

Original Bearing Trees Found


Species _____
Diameter _____
Bearing _____
Distance _____

Evidence of Subsequent Corner Restoration Found

Year of search 9-8-75 By Z. Willhoft
none

Bearing Trees, Reference Objects

Species _____
Diameter _____
Bearing _____
Distance _____



Sketch

○ Corner ■ F.S. Land

Relation of Evidence to Record Features Along Section Lines

Section line to sections _____
 Object _____
 Record distance _____
 Measured distance _____

Other Evidence

Describe evidence of use and occupation such as roads, fences, clearings, timber cutting lines, plantations, etc. Cite source of testimony if any.

I placed a F.S. tag 54.6 on S. side of a 9" Elm. marked as being on Reservation line. Government Survey notes of 1873 say the reservation lines run N. 79° 33' W. F.S. tag is on E. side of old grade road running N. & S. about 10' Perpetuation Record from Road.

At time of search:

1. Did you have the record description?

Yes No _____

2. How was search area located?

Pacing chaining, photos, maps,
 etc. Compass

3. Man hours spent in search 1 hr

4. Do you think additional search might recover evidence? Yes _____ No

Nothing in records of any corner placed here

5. Signature See on with height

Monument and accessories established. Include brief description of area.

Certified corner restoration certificate prepared: Yes _____ No _____

Filed in county records at _____ Date _____ County Document No. _____

Identified on aerial photo No. _____ Which is filed at _____

Index No. U 9
(Alphabetical - Numerical)LAND CORNER RECORD
(RECTANGULAR SURVEYS)

R9-7150-4 (Rev. 6/13/67)

GPO 502-127

T. 141 R. 29 5th Mer. N.F. Chippewa County Cass State Minnesota
South one-sixteenth Corner common to sections 28 29 and _____

EXISTING SURVEYS

Original Government Survey

Year surveyed _____
Original monument not set in original survey
(Wood post, stone, pile of stones, pipe, etc.)

Bearing Trees

Species _____
Diameter _____
Bearing _____
Distance _____

Subsequent Corner Restoration

Year surveyed _____ By _____
Where filed or recorded _____
Monument _____
(Original, concrete post, iron rod, etc.)

Bearing Trees, Reference Objects

Species _____
Diameter _____
Bearing _____
Distance _____

Original Evidence Found

Year of search _____ By _____
Monument found _____

Original Bearing Trees Found

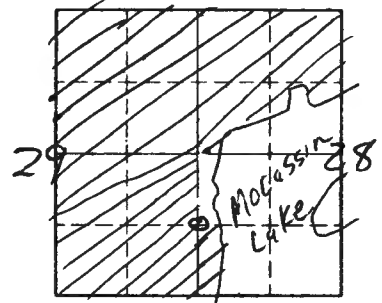
Species _____
Diameter _____
Bearing _____
Distance _____

Evidence of Subsequent Corner Restoration Found

Year of search _____ By _____

Bearing Trees, Reference Objects

Relation of Evidence to Record Features Along Section Lines



Sketch

○ Corner ▨ F.S. Land

Section line to sections _____

Object _____

Record distance _____

Measured distance _____

Other Evidence

Describe evidence of use and occupation such as roads, fences, clearings, timber cutting lines, plantations, etc.. Cite source of testimony if any. _____

At time of search:

1. Did you have the record description?
Yes _____ No _____

BK 10 p67,70 BK 12 P.22
BK 12 P.24

2. How was search area located?

Pacing, chaining, photos, maps, etc. _____

3. Man hours spent in search _____

4. Do you think additional search might recover evidence? Yes _____ No _____

5. Signature _____

Perpetuation Record

Monument and accessories established. Include brief description of area. ~~1989~~ 3/29
 Terry Freeman & Kevin Farrell of Landecker-Stevenson & Assoc.,
 set a 2" x 48" iron pipe with brass cap and plastic base with
 magnet in hardwood stand, near top of hill. Ties: 5" Maple
 N 0.52 W 47.75' SCR 5 1/16 S 29 BT; 5" Burr Oak N 41 E
 16.43' SCR 5 1/16 S 28 BT; 8" Red Oak S 41 E 48.98' SCR
 S 1/16 S 28 BT.
 8' STEEL sign posts 4.0' North & East with signs
 54-2 and 54-9.

THH N R 29 W
 5 1/16
 529 + 528
 1989
 8.5 17008

Certified corner restoration certificate prepared: Yes _____ No _____

Filed in county records at _____ Date _____ County Document No. _____

Identified on aerial photo No. _____ Which is filed at _____

Index No. U 9-10
(Alphabetical - Numerical)LAND CORNER RECORD
(RECTANGULAR SURVEYS)R9-7150-4 (Rev. 6/13/67)
GPO 502-127T. 141 R. 29 5th Mer. N.F. Chippewa County Cass State Minnesota
SMC on South one-sixteenth line Corner common to sections 28 and _____

EXISTING SURVEYS

Original Government Survey

Year surveyed _____
Original monument not set in original survey
(Wood post, stone, pile of stones, pipe, etc.)

Bearing Trees

Species _____
Diameter _____
Bearing _____
Distance _____

Subsequent Corner Restoration

Year surveyed _____ By _____
Where filed or recorded _____
Monument _____
(Original, concrete post, iron rod, etc.)

Bearing Trees, Reference Objects

Species _____
Diameter _____
Bearing _____
Distance _____

Original Evidence Found

Year of search _____ By _____
Monument found _____

Original Bearing Trees Found

Species _____
Diameter _____
Bearing _____
Distance _____

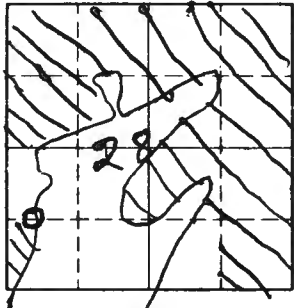
Evidence of Subsequent Corner Restoration Found

Year of search _____ By _____

Bearing Trees, Reference Objects

Species _____
Diameter _____
Bearing _____
Distance _____

Relation of Evidence to Record Features Along Section Lines



Sketch

○ Corner ▨ F.S. Land

Section line to sections _____

Object _____

Record distance _____

Measured distance _____

Other Evidence

Describe evidence of use and occupation such as roads, fences, clearings, timber cutting lines, plantations, etc.. Cite source of testimony if any. _____

At time of search:


1. Did you have the record description?
Yes _____ No _____

BK 10 P.67, 70 BK 12 P.22
BK 12 P.25

2. How was search area located?
Pacing, chaining, photos, maps,
etc. _____

Perpetuation Record

Monument and accessories established. Include brief description of area. 1989 3/29
Terry Freeman & Kevin Farrell of Landecker-Stevenson & Assoc.,
set a 2" x 48" iron pipe with brass cap and plastic base
± 18' westerly of waters edge, ± 30' Northwest of beaver house
7" Maple S 1/4 E 9.26' smc S 28 BT; 11" Birch N 60 W 12.95
smc S 28 BT; 8" Ash N 10 W 23.96' smc S 28 BT.
8' sign post 4.0' West with signs 54-2 and 54-9.



3. Man hours spent in search _____

4. Do you think additional search might
recover evidence? Yes _____ No _____

Certified corner restoration certificate prepared: Yes _____ No _____

Filed in county records at _____ Date _____ County Document No. _____

Identified on aerial photo No. _____ Which is filed at _____

5. Signature _____

Index No. U 11-12
(Alphabetical - Numerical)

LAND CORNER RECORD
(RECTANGULAR SURVEYS)

R9-7150-4 (Rev. 6/13/67)
GPO 802-127

T. 141 R. 29 5th Mer. N.F. Chippewa County Cass State Minnesota
SMC on S 1/16 Line Corner common to sections 28 and _____

EXISTING SURVEYS

Original Government Survey

Year surveyed Not set in
Original monument original Survey
(Wood post, stone, pile of stones, pipe, etc.)

Bearing Trees

Species _____
Diameter _____
Bearing _____
Distance _____

Subsequent Corner Restoration

Year surveyed _____ By _____
Where filed or recorded _____
Monument _____
(Original, concrete post, iron rod, etc.)

Bearing Trees, Reference Objects

Species _____
Diameter _____
Bearing _____
Distance _____

Original Evidence Found

Year of search _____ By _____
Monument found _____

Original Bearing Trees Found

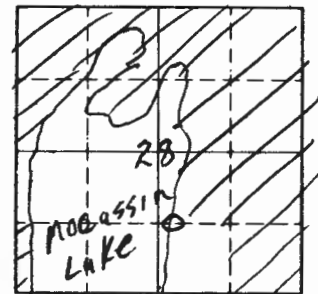
Species _____
Diameter _____
Bearing _____
Distance _____

Evidence of Subsequent Corner Restoration Found

Year of search _____ By _____

Bearing Trees, Reference Objects

Species _____
Diameter _____
Bearing _____
Distance _____



Sketch

○ Corner ▨ F.S. Land

Relation of Evidence to Record Features Along Section Lines

Section line to sections _____
 Object _____
 Record distance _____
 Measured distance _____

Other Evidence

Describe evidence of use and occupation such as roads, fences, clearings, timber cutting lines, plantations, etc.. Cite source of testimony if any. _____

At time of search:

1. Did you have the record description?

Yes _____ No _____

BK 13 P42
 BK 13 P.45

2. How was search area located?

Pacing, chaining, photos, maps, etc. _____


3. Man hours spent in search _____

4. Do you think additional search might recover evidence? Yes _____ No _____

5. Signature _____

Perpetuation Record

Monument and accessories established. Include brief description of area. 1989 5A
 Ken Metcalf & Kevin Farrell of Landecker-Stevenson & Assoc. set a
 2" x 48" iron pipe with brass cap and plastic base with magnet.
 Monument is located 17'± waters edge of Moccassin Lake, 16'± Ely
 of high water. Set rocks around monument.
 5" Ash N 52 E 101.44 SCR SMC S 28 BT
 8" Ash N 74 E 78.69 SCR SMC S 28 BT
 11" Ash S 40 E 28.02 SCR SMC S 28 BT
 8' sign post ENE 4.0' with 54-2, 54-9



Certified corner restoration certificate prepared: Yes _____ No _____

Filed in county records at _____ Date _____ County Document No. _____

Identified on aerial photo No. _____ Which is filed at _____

Index No. U 12
(Alphabetical - Numerical)

LAND CORNER RECORD
(RECTANGULAR SURVEYS)

R9-7150-4 (Rev. 6/13/67)

GPO 802-127

T. 141 R. 29 5th Mer. N.F. Chippewa County Cass State Minnesota
Southeast one-eighth Corner common to sections 28 and _____

EXISTING SURVEYS

Original Government Survey

Year surveyed not set in
Original monument original Survey
(Wood post, stone, pile of stones, pipe, etc.)

Bearing Trees

Species _____
Diameter _____
Bearing _____
Distance _____

Subsequent Corner Restoration

Year surveyed _____ By _____
Where filed or recorded _____
Monument _____
(Original, concrete post, iron rod, etc.)

Bearing Trees, Reference Objects

Species _____
Diameter _____
Bearing _____
Distance _____

Original Evidence Found

Year of search _____ By _____
Monument found _____

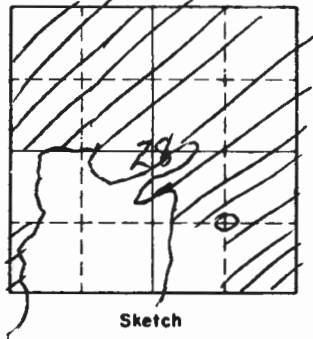
Original Bearing Trees Found

Species _____
Diameter _____
Bearing _____
Distance _____

Evidence of Subsequent Corner Restoration Found

Year of search _____ By _____

Bearing Trees, Reference Objects



Sketch

○ Corner ▨ F.S. Land

Relation of Evidence to Record Features Along Section Lines

Section line to sections _____
 Object _____
 Record distance _____
 Measured distance _____

Other Evidence

Describe evidence of use and occupation such as roads, fences, clearings, timber cutting lines, plantations, etc.. Cite source of testimony if any. _____

At time of search:

1. Did you have the record description?

Yes _____ No _____

2. How was search area located?

Pacing, chaining, photos, maps, etc. _____

3. Man hours spent in search _____

4. Do you think additional search might recover evidence? Yes _____ No _____

5. Signature _____

BK 13 P 41
 BK 13 P 46

Perpetuation Record

Monument and accessories established. Include brief description of area. ~~1989~~ 5/9
 Ken Metcalf & Kevin Farrell of Landecker-Stevenson & Assoc. set a 2" x 54" iron pipe with brass cap and plastic base with magnet. Monument is located in hardwoods 418' ± E'ly of Massin lake next to Aspen stump.
 10" Ash N 73 W 510.61' } all scribed:
 13" Red Oak N 7 E 31.03' } SE 1/16 S 28 BT
 13" Red Oak N 58 E 91.85' }
 8' sign post w'ly 4.0' with 54-2, 54-9
 8' sign post South 4.0' with 54-2, 54-9



Certified corner restoration certificate prepared: Yes _____ No _____

Filed in county records at _____ Date _____ County Document No. _____

Identified on aerial photo No. _____ Which is filed at _____

Index No. 4-19
(Alphabetical - Numerical)

LAND CORNER RECORD
(RECTANGULAR SURVEYS)

RP-7150-4 (Rev. 6/13/67)
GPO 502-127

T. 141N R. 29W
C.S. 1/16

5th

Mer. N.F. Chippewa County Cass State MN

Corner common to sections 26 and _____

EXISTING SURVEYS

Original Government Survey

Year surveyed 1873
Original monument None
(Wood post, stone, pile of stones, pipe, etc.)

Bearing Trees

Species _____
Diameter _____
Bearing _____
Distance _____

Subsequent Corner Restoration

Year surveyed _____ By _____
Where filed or recorded _____
Monument _____
(Original, concrete post, iron rod, etc.)

Bearing Trees, Reference Objects

Species _____
Diameter _____
Bearing _____
Distance _____

Original Evidence Found

Year of search 1990 By Northernlights SEM
Monument found 1st time section was
broken down formally

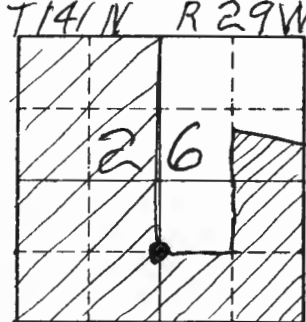
Original Bearing Trees Found

Species _____
Diameter _____
Bearing _____
Distance _____

Evidence of Subsequent Corner Restoration Found

Year of search _____ By _____

Bearing Trees, Reference Objects



Sketch

○ Corner ▨ F.S. Land

Relation of Evidence to Record Features Along Section Lines

Section line to sections _____
 Object _____
 Record distance _____
 Measured distance _____

Other Evidence

Describe evidence of use and occupation such as roads, fences, clearings, timber cutting lines, plantations, etc.. Cite source of testimony if any.

Corner falls on upland Birch forest.

At time of search:

1. Did you have the record description?

Yes _____ No _____ *NA*

2. How was search area located?

Pacing, chaining, photos, maps, etc. *TRAVERSE*

3. Man hours spent in search *15 min*

4. Do you think additional search might recover evidence? Yes _____ No

5. Signature *Daniel Johnson*

Perpetuation Record

Monument and accessories established. Include brief description of area.

4.5" x 2" Brass Capped Pipe

<i>8" Birch</i>	<i>N18W</i>	<i>7.47'</i>
<i>7" Birch</i>	<i>S69E</i>	<i>25.96'</i>
<i>5" Maple</i>	<i>S03E</i>	<i>7.90'</i>

<i>SSP</i>	<i>North</i>	<i>4.5'</i>
<i>SSP</i>	<i>East</i>	<i>4.5'</i>

Certified corner restoration certificate prepared: Yes _____ No

Filed in county records at _____ Date _____ County Document No. _____

Identified on aerial photo No. _____ Which is filed at _____

T. 141 R. 29 Mer. N.F. 5 CHIPPEWA County CASS State MINNESOTA
----- Corner common to sections 26 ----- and -----

EXISTING SURVEYS

Original Government Survey

Year surveyed -----

Original monument -----
(Wood post, stone, pile of stones, pipe, etc.)

Bearing Trees

Species -----

Diameter -----

Bearing -----

Distance -----

Original Evidence Found

Year of search ----- By -----

Monument found -----

Original Bearing Trees Found

Species -----

Diameter -----

Bearing -----

Distance -----

Subsequent Corner Restoration

Year surveyed. 1942 By C.O.A.

Where filed or recorded -----

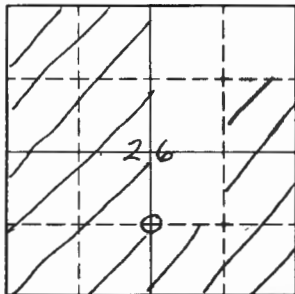
Monument Wooden post -----
(Original, concrete post, iron rod, etc.)

Bearing Trees, Reference Objects

Species Jack pineDiameter 17"Bearing N 0° EDistance 20'

Evidence of Subsequent Corner Restoration Found

Year of search ----- By -----



Sketch

○ Corner ▨ F.S. Land

Relation of Evidence to Record Features Along Section Lines

Section line to sections -----
 Object -----
 Record distance -----
 Measured distance -----

Other Evidence

Describe evidence of use and occupation such as roads, fences, clearings, timber cutting lines, plantations, etc.. Cite source of testimony if any. _____

At time of search:

1. Did you have the record description?

Yes ___ No

2. How was search area located?

Pacing, chaining, photos, maps,
 etc. Pacing

3. Man hours spent in search .2

4. Do you think additional search might recover evidence? Yes ___ No

5. Signature [Handwritten Signature]

Perpetuation Record

Monument and accessories established. Include brief description of area. _____

Painted jack pins with blue paint. Also blue nail runs North and also east from corner.

Certified corner restoration certificate prepared: Yes ___ No ___

Filed in county records at _____ Date _____ County Document No. _____

Identified on aerial photo No. _____ Which is filed at _____

Index No. U-20
(Alphabetical - Numerical)

LAND CORNER RECORD
(RECTANGULAR SURVEYS)

R9-7 150-4 (Rev. 6/13/67)
GPO 802-127

T. 141N R. 29W
SE 1/4

5th

Mer. N.F. Chippewa County Cass

State MN

Corner common to sections 26 and _____

EXISTING SURVEYS

Original Government Survey

Year surveyed 1873
Original monument None Set
(Wood post, stone, pile of stones, pipe, etc.)

Bearing Trees

Species _____
Diameter _____
Bearing _____
Distance _____

Subsequent Corner Restoration

Year surveyed _____ By _____
Where filed or recorded _____
Monument _____
(Original, concrete post, iron rod, etc.)

Bearing Trees, Reference Objects

Species _____
Diameter _____
Bearing _____
Distance _____

Original Evidence Found

Year of search 1990 By Northern Light's SEM
Monument found established by this
Survey

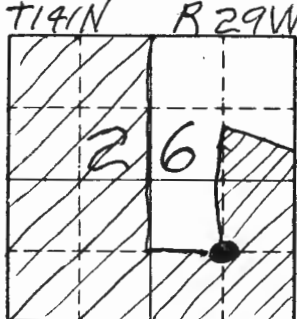
Original Bearing Trees Found

Species _____
Diameter _____
Bearing _____
Distance _____

Evidence of Subsequent Corner Restoration Found

Year of search _____ By _____

Bearing Trees, Reference Objects



Sketch

○ Corner ▨ F.S. Land

Relation of Evidence to Record Features Along Section Lines

Section line to sections _____
 Object _____
 Record distance _____
 Measured distance _____

Other Evidence

Describe evidence of use and occupation such as roads, fences, clearings, timber cutting lines, plantations, etc.. Cite source of testimony if any.

Corner falls on east edge of Red Pine plantation & west of small grassy marsh.

At time of search:

1. Did you have the record description?

Yes _____ No _____

NA

2. How was search area located?

Pacing, chaining, photos, maps, etc. *TRAVERSE*

3. Man hours spent in search *15 min*

4. Do you think additional search might recover evidence? Yes _____ No

5. Signature *Daryl John*

Perpetuation Record

Monument and accessories established. Include brief description of area.

4.5" x 2" Brass Capped Pipe

<i>4" R. Pine</i>	<i>S24W</i>	<i>8.52'</i>
<i>7" R. Pine</i>	<i>N07W</i>	<i>27.10'</i>
<i>8" R. Pine</i>	<i>East</i>	<i>8.80'</i>

<i>SSP</i>	<i>North</i>	<i>5.0'</i>
<i>SSP</i>	<i>West</i>	<i>6.0'</i>

Certified corner restoration certificate prepared: Yes _____ No

Filed in county records of _____ Date _____ County Document No. _____

Identified on aerial photo No. _____ Which is filed at _____

Index No. U-25
(Alphabetical - Numerical)

LAND CORNER RECORD
(RECTANGULAR SURVEYS)

R9-7150-4 (Rev. 6/13/67)
SPO 802-127

T. 141N R. 29W
S 1/16

5th Mer. N.F. Chippewa County Cass
Corner common to sections 25, 30

State MN and _____

EXISTING SURVEYS

Original Government Survey

Year surveyed _____
Original monument _____
(Wood post, stone, pile of stones, pipe, etc.)

Bearing Trees

Species _____
Diameter _____
Bearing _____
Distance _____

Subsequent Corner Restoration

Year surveyed _____ By _____
Where filed or recorded _____
Monument _____
(Original, concrete post, iron rod, etc.)

Bearing Trees, Reference Objects

Species _____
Diameter _____
Bearing _____
Distance _____

Original Evidence Found

Year of search _____ By _____
Monument found _____

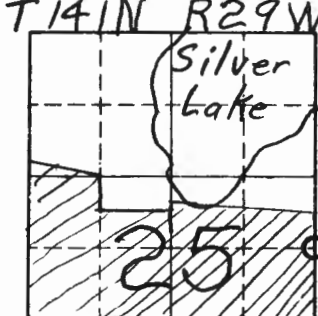
Original Bearing Trees Found

Species _____
Diameter _____
Bearing _____
Distance _____

Evidence of Subsequent Corner Restoration Found

Year of search _____ By _____

Bearing Trees, Reference Objects



Sketch

○ Corner ▨ F.S. Land

Relation of Evidence to Record Features Along Section Lines

Section line to sections	_____	_____	_____	_____
Object	_____	_____	_____	_____
Record distance	_____	_____	_____	_____
Measured distance	_____	_____	_____	_____

Other Evidence

Describe evidence of use and occupation such as roads, fences, clearings, timber cutting lines, plantations, etc.. Cite source of testimony if any. *Corner falls on east side of old road bed. 1/4 mile north of Hwy # 5*

At time of search:

1. Did you have the record description?

Yes _____ No _____

2. How was search area located?

Pacing, chaining, photos, maps, etc. _____

3. Man hours spent in search _____

4. Do you think additional search might recover evidence? Yes _____ No _____

5. Signature _____

Perpetuation Record

Monument and accessories established. Include brief description of area. _____

Brass capped pipe 4.5' x 2"
SSP East 4.0'
SSP South 4.0'
6" R. Pine S 50° W 65.88'
7" Oak N 81° E 15.37'
7" Oak S 25° E 28.62'

Certified corner restoration certificate prepared: Yes _____ No X

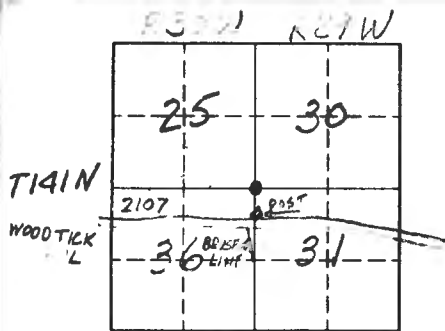
Filed in county records at _____ Date _____ County Document No. _____

Identified on aerial photo No. _____ Which is filed at _____

T. 141 R. 29 Mer. N.F. CHIP County CASS State MN
SECTION Corner common to sections 25, 30, 31 and 36

EXISTING SURVEYS

Original Government Survey	Original Evidence Found
Year surveyed <u>1873</u>	Year of search <u>10-27</u> By <u>W.H.O. J.H.E.</u>
Original monument <u>WOOD POST</u> <small>(Wood post, stone, pile of stones, pipe, etc.)</small>	Monument found <u>2" IRON PIPE W/CAP</u> <u>PLACE 2" DIA. 5' LONG PIPE W/L E. IDE</u> <u>AND STAMPED BRASS CAP AS FOLLOWS (OVER)</u>
Bearing Trees	Original Bearing Trees Found
Species <u>POPLAR</u> <u>Y. PINE</u> <u>Y. PINE</u> <u>Y. PINE</u>	Species <u>N. PINE</u> <u>N. PINE</u> <u>J. PINE</u> <u>ASPEN</u>
Diameter <u>6"</u> <u>14"</u> <u>12"</u> <u>11"</u>	Diameter <u>9"</u> <u>17"</u> <u>13"</u> <u>9"</u>
Bearing <u>N48E</u> <u>N50°W</u> <u>S30W</u> <u>S65E</u>	Bearing <u>N25E</u> <u>N35°W</u> <u>S48°E</u> <u>S69°W</u>
Distance <u>40</u> <u>56</u> <u>60</u> <u>20</u>	Distance <u>43.3'</u> <u>72.6'</u> <u>46.2'</u> <u>47.7'</u>
Feet <u>26.4</u> <u>37.0'</u> <u>37.0</u> <u>13.2'</u>	<u>530.5'</u> <u>525.2T</u> <u>531.8T</u> <u>536.8T.</u>
Subsequent Corner Restoration	Evidence of Subsequent Corner Restoration Found
Year surveyed <u>12-15-37</u> By <u>C.C.C. A.T. J. - 15.0</u>	Year of search _____ By _____
Where filed or recorded <u>S.O.</u>	_____
Monument <u>FOUND 2" IRON PIPE W/CAP 10" ABOVE</u> <small>(Original, concrete post, iron rod, etc.)</small> <u>GROUND - NO BEARING TREES</u>	_____
_____	_____
_____	_____
Bearing Trees, Reference Objects	Bearing Trees, Reference Objects
Species _____	_____
Diameter _____	_____
Bearing _____	_____
Distance _____	_____



Sketch

○ Corner F.S. Land

Relation of Evidence to Record Features Along Section Lines

Section line to sections _____
 Object _____
 Record distance _____
 Measured distance _____

Other Evidence

Describe evidence of use and occupation such as roads, fences, clearings, timber cutting lines, plantations, etc.. Cite source of testimony if any. 9-26-73

FOUND NEW 4"X4"X72" CEDAR POST PUT IN BY WALKER DIST.
AT NORTH SIDE OF 2107 STATES SEC. COR. IS 23.52 CHS. NORTH
TO CORNER - THIS IS 1552'
LINE BRUSHED SOUTH TO 1/4 COR. WOULD BE APPROX. 1090' SOUTH
OF THIS TAG ALSO. LINE IS WEST OF POST 30'

At time of search:

1. Did you have the record description?

Yes No _____

2. How was search area located?

Pacing, chaining, photos, maps,
 etc. _____

3. Man hours spent in search _____

4. Do you think additional search might
 recover evidence? Yes _____ No

5. Signature Curt Krause

Perpetuation Record

Monument and accessories established. Include brief description of area. _____

BRASS CAP STAMPED

T141N

R30W R29W STEEL SIGN POST WITH BOTH SIGNS 54-2 3/4

S25 | S30 ATTACHED SET DUE SOUTH 8.3'

S36 | S1 5-24-65

1965 CORNER IS ON SMALL ISLAND IN MEADOW
RLS NO 6807 1552' NORTH OF POST AT 2107

Certified corner restoration certificate prepared: Yes _____ No _____

Filed in county records at _____ Date _____ County Document No. _____

Identified on aerial photo No. _____ Which is filed at _____

Index No. V 1
(Alphabetical - Numerical)

LAND CORNER RECORD
(RECTANGULAR SURVEYS)

RG-7150-4 (Rev. 6/13/67)
 GPO 802-127

T. 141 R. 29 5th Mer. N.F. Chippewa County Cass State Minnesota
Section Corner common to sections 30 31 25 36 141 30
and

EXISTING SURVEYS

Original Government Survey

Year surveyed 1873 P.H. Conger
 Original monument wood post
(Wood post, stone, pile of stones, pipe, etc.)

Bearing Trees			
Species	<u>Poplar</u>	<u>Y. Pine</u>	<u>Y. Pine</u>
Diameter	<u>6"</u>	<u>14"</u>	<u>12"</u>
Bearing	<u>N 47 1/2 E</u>	<u>N 50 W</u>	<u>S 30 W</u>
Distance	<u>40 LKS</u>	<u>56 LKS</u>	<u>60 LKS</u>

Subsequent Corner Restoration

Year surveyed _____ By _____
 Where filed or recorded _____
 Monument _____
(Original, concrete post, iron rod, etc.)

Bearing Trees, Reference Objects

Species	_____	_____	_____
Diameter	_____	_____	_____
Bearing	_____	_____	_____
Distance	_____	_____	_____

Original Evidence Found

Year of search _____ By _____
 Monument found _____

Original Bearing Trees Found

Species	_____	_____
Diameter	_____	_____
Bearing	_____	_____
Distance	_____	_____

Evidence of Subsequent Corner Restoration Found

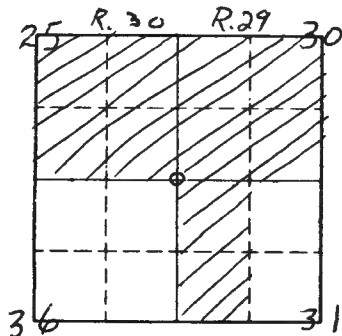
Year of search 1965 By USFS
Corner Certificate filed in 1969
Found 2" capped I.P. set 2" x 5' I.P. w/bronze
cap alongside found iron

Steel sign post SOUTH 8.3'

Bearing Trees, Reference Objects

<u>N. Pine</u>	<u>N. Pine</u>	<u>S. Pine</u>	<u>Aspen</u>
<u>19"</u>	<u>17"</u>	<u>13"</u>	<u>9"</u>
<u>N 25 E</u>	<u>N 35 W</u>	<u>S 48 E</u>	<u>S 64 W</u>
<u>43.3'</u>	<u>72.6'</u>	<u>46.2'</u>	<u>47.7'</u>

Relation of Evidence to Record Features Along Section Lines



Sketch

○ Corner ▨ F.S. Land

Section line to sections _____

Object _____

Record distance _____

Measured distance _____

Other Evidence

Describe evidence of use and occupation such as roads, fences, clearings, timber cutting lines, plantations, etc.. Cite source of testimony if any.

1986 - USFS Fnd FSBC and 2" Co. iron all 4 B.T.'s are snags
set 9'x9' plastic target over FSBC on Island in swamp

At time of search:

1. Did you have the record description?

Yes X No _____

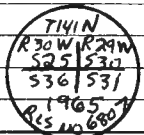
2. How was search area located?

Pacing, chaining, photos, maps,
etc. red line from S. and maps

3. Mon hours spent in search 40 min

4. Do you think additional search might recover evidence? Yes _____ No ✓

5. Signature Terry L. Freeman DSC



Perpetuation Record BK 4 P. 8

Monument and accessories established. Include brief description of area. 5/19/1988

Fnd FSBC and 2" Capped Co. iron TK RM

All 1965 B.T.'s are dead stubs (SE down) Corner on island in swamp

Mark one new B.T.: 4 1/2" Burr Oak S 84 E 24.41' scribed "X BT"

Ties to old B.T.'s are measured to USFS posts set in 1981 in front of tree

30' stub 20" N. Pine N 25 E 43.3' - post 41.22' 8' post WEST 41.5' 54-2

25' stub 18" N. Pine N 35 W 72.6' - post 68.68' 6' post SOUTH 8.30' 54-254

tipout 15" J. Pine S 48 E 46.2' - post 43.66' set 8' post SOUTH 40' 4

15' stub 10" Poplar S 64 W 47.7' - post 46.52' w/signs 54-2, 54-9

Certified corner restoration certificate prepared: Yes ✓ No _____

Filed in county records of Walker Date 3/1/89 County Document No. 310682

Identified on aerial photo No. _____ Which is filed at _____

Index No. V-2
(Alphabetical - Numerical)LAND CORNER RECORD
(RECTANGULAR SURVEYS)R9-7150-4 (Rev. 6/13/67)
GPO 802-127T. 141 R. 29 Mer. N.F. Chippewa County CASJ State MINNESOTA
West One Sixteenth Corner common to sections 30 31 and _____

EXISTING SURVEYS

Original Government Survey

Year surveyed NOT SET DURING ORIGINAL SURVEY
Original monument _____
(Wood post, stone, pile of stones, pipe, etc.)

Bearing Trees

Species _____
Diameter _____
Bearing _____
Distance _____

Subsequent Corner Restoration

Year surveyed _____ By _____
Where filed or recorded _____
Monument _____
(Original, concrete post, iron rod, etc.)

Bearing Trees, Reference Objects

Species _____
Diameter _____
Bearing _____
Distance _____

Original Evidence Found

Year of search _____ By _____
Monument found _____

Original Bearing Trees Found

Species _____
Diameter _____
Bearing _____
Distance _____

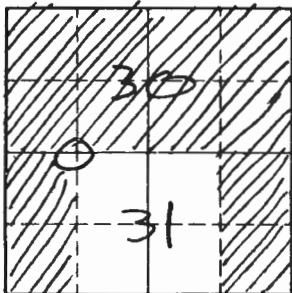
Evidence of Subsequent Corner Restoration Found

Year of search _____ By _____

Bearing Trees, Reference Objects

Species _____
Diameter _____
Bearing _____
Distance _____

Relation of Evidence to Record Features Along Section Lines



Sketch

O Corner ▨ F.S. Land

Section line to sections _____

Object _____

Record distance _____

Measured distance _____

Other Evidence

Describe evidence of use and occupation such as roads, fences, clearings, timber cutting lines, plantations, etc.. Cite source of testimony if any. _____

At time of search:

1. Did you have the record description?

Yes _____ No _____

BK 10 P 72
BK 8 P 65

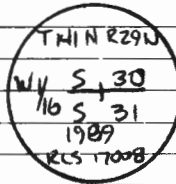
2. How was search area located?

Pacing, chaining, photos, maps, etc. _____

Perpetuation Record

Monument and accessories established. Include brief description of area. ^{1989 1/23}
 LAWDECKER STEVENSON & ASSOC. SET A 2" X 48" T.P. WITH BRASS CAP, PLASTIC BASE
 & MAGNET. MONUMENT IS LOCATED 150' E WLY OF F.S. TRAIL #2109

- 11" BURR OAK N 25 W 15.00
- 7" RED OAK N 12 E 35.63
- 5" RED OAK S 85 E 96.88
- 8' SIGNPOST EAST 4.0
- 8' SIGNPOST SOUTH 4.0



3. Man hours spent in search _____

4. Do you think additional search might recover evidence? Yes _____ No _____

Certified corner restoration certificate prepared: Yes _____ No _____

Filed in county records at _____ Date _____ County Document No. _____

5. Signature _____

Identified on aerial photo No. _____ Which is filed at _____

Index No. V 2-3
(Alphabetical - Numerical)

LAND CORNER RECORD
(RECTANGULAR SURVEYS)

RD-7150-4 (Rev. 6/13/67)
GPO 502-127

T. 141 R. 29 5th Mer. N.F. Chippewa County Cass State Minnesota
MC#12 Corner common to sections 30 31 and _____

EXISTING SURVEYS

Original Government Survey

Year surveyed 1873 P.H. Conger
Original monument Wood Post
(Wood post, stone, pile of stones, pipe, etc.)

Bearing Trees

Species Y Pine Y Pine
Diameter 12" 8"
Bearing N72W S61W
Distance 28 LKS 25 LKS

Original Evidence Found

Year of search _____ By _____
Monument found _____

Original Bearing Trees Found

Species _____
Diameter _____
Bearing _____
Distance _____

Subsequent Corner Restoration

Year surveyed _____ By _____
Where filed or recorded _____
Monument _____
(Original, concrete post, iron rod, etc.)

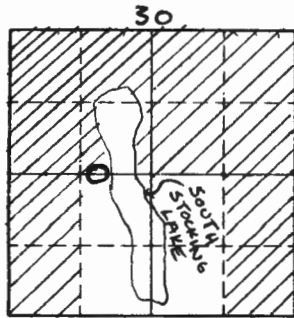
Evidence of Subsequent Corner Restoration Found

Year of search _____ By _____

Bearing Trees, Reference Objects

Species _____
Diameter _____
Bearing _____
Distance _____

Bearing Trees, Reference Objects



31 Sketch

○ Corner ■ F.S. Land

Relation of Evidence to Record Features Along Section Lines

Section line to sections _____
 Object _____
 Record distance _____
 Measured distance _____

Other Evidence

Describe evidence of use and occupation such as roads, fences, clearings, timber cutting lines, plantations, etc.. Cite source of testimony if any. 1986 USFS set + 9'x9'
Target over appx. cor. position. = Target # 113

7/7/88 Terry Freeman, Kevin Farrell, compass + chain
S 41 E 296' to search position from Target # 113 (from camp)
Position falls 20'± west of water find several badly burned
Pine Stumps North + South of Computed position, none fit
together and no evidence of scribing

At time of search:

1. Did you have the record description?
 Yes X No _____

2. How was search area located?

Pacing, chaining photos maps, etc. _____

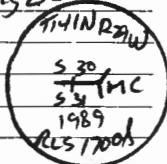
3. Man hours spent in search _____

4. Do you think additional search might recover evidence? Yes _____ No X

Perpetuation Record

Monument and accessories established. Include brief description of area. 1989 1/17
Underker-Stevenson + Assoc. market final search + find no evidence
Set + 2" x 48" I. P. with Brass Cap, Plastic base + magnet
@ Calc Pos. 360 or 5" which is 34 1/2' Wly of W.E. of Stocking Lk.
+ 325'± Ely of F Str + 11 # 2109 Ties:

- 12" Burr Oak N40W 57.56 SCR.MC 530 BT
- 8" Burr Oak S86W 63.41 SCR.MC 531 BT
- 12" Birch S11E 54.91 SCR.MC 531 BT
- 8' Signpost East 5.0 with 54-2, 54-9



Certified corner restoration certificate prepared: Yes ✓ No _____

Filed in county records at Walker Date 5/3/89 County Document No. 311853

5. Signature Terry L. Freeman DSG

Identified on aerial photo No. _____ Which is filed at _____

Index No. V 2-3
(Alphabetical - Numerical)

LAND CORNER RECORD
(RECTANGULAR SURVEYS)

R9-7150-4 (Rev. 6/15/67)
GPO 802-127

T. 141 R. 29 5th Mer. N.F. Chippewa County Cass State Minnesota
MCA 11 Corner common to sections 30, 31, and _____

EXISTING SURVEYS

Original Government Survey	
Year surveyed	<u>1873 P.H. Conger</u>
Original monument	<u>Wood Post</u> <small>(Wood post, stone, pile of stones, pipe, etc.)</small>
Species	<u>W. Pine</u> <u>Oak</u>
Diameter	<u>24"</u> <u>5"</u>
Bearing	<u>N16E</u> <u>S62E</u>
Distance	<u>50 LKS</u> <u>7 LKS</u>

Original Evidence Found	
Year of search	_____ By _____
Monument found	_____
Original Bearing Trees Found	
Species	_____
Diameter	_____
Bearing	_____
Distance	_____

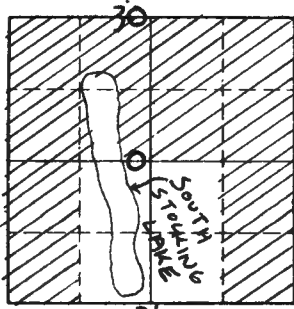
Subsequent Corner Restoration	
Year surveyed	_____ By _____
Where filed or recorded	_____
Monument	_____
<small>(Original, concrete post, iron rod, etc.)</small>	

Evidence of Subsequent Corner Restoration Found	
Year of search	_____ By _____

Bearing Trees, Reference Objects	
Species	_____
Diameter	_____
Bearing	_____
Distance	_____

Bearing Trees, Reference Objects	
Species	_____
Diameter	_____
Bearing	_____
Distance	_____

Relation of Evidence to Record Features Along Section Lines



○ Corner ▨ F.S. Land


Section line to sections	_____	_____	_____	_____
Object	_____	_____	_____	_____
Record distance	_____	_____	_____	_____
Measured distance	_____	_____	_____	_____

Other Evidence

Describe evidence of use and occupation such as roads, fences, clearings, timber cutting lines, plantations, etc.. Cite source of testimony if any. 1986 USFS sets 9x9' target over appx. cor. position = Target #112

7/7/88 Terry Freeman, Kevin Farrell Compsst & Chain
S37E 209' from Target #112 to Search position (from Comps)
Position falls 45' E of top of bank, found 1 large oak but does not fit. Found 2 burned pine stumps but not big enough

Set BK 8 p 973 "Stacking" Traw BK 10 p 56-59 Perpetuation Record BK 4 p 65
 Monument and accessories established. Include brief description of area. 1989 1/7
 Lindecker-Stevenson & Assoc. make final search & find no evidence
 Sets 2"x48" I.P. with Brass Cap, Plastic base & magnet @ Calc. pos 34
 or A which is 87° Ely of WE or 75° Ely of HWM of Stacking Lake Ties:
 14" Norway Pine N38W 43.93 SCR MC 530BT
 7" Burr Oak N34E 61.74 SCR MC 520BT
 7" Burr Oak S89W 50.53 SCR MC 531 BT
 8' Signpost West S.O with 54-2, 54-9



- At time of search:
- Did you have the record description?
Yes X No _____
 - How was search area located?
Pacing, chaining, photos, maps, etc. _____
 - Man hours spent in search _____
 - Do you think additional search might recover evidence? Yes _____ No X
5. Signature Terry L. Freeman DSC

Certified corner restoration certificate prepared: Yes ✓ No _____
 Filed in county records at Walker Date 5/3/89 County Document No. 311854
 Identified on aerial photo No. _____ Which is filed at _____

Index No. V-3
(Alphabetical - Numerical)LAND CORNER RECORD
(RECTANGULAR SURVEYS)

R9-7150-4 (Rev. 6/13/67)

GPO 802-127

T. 141 R. 29
QuarterMer. N.F. 5th Chippewa County Cass State Minnesota
Corner common to sections 30 31 and _____

EXISTING SURVEYS

Original Government Survey

Year surveyed 1873 P.H. Conger
Original monument Wood Post
(Wood post, stone, pile of stones, pipe, etc.)Species Birch B.O+K Bearing Trees
Diameter 5 6
Bearing N33E S7E
Distance 56 LKS 62 LKS

Subsequent Corner Restoration

Year surveyed _____ By _____
Where filed or recorded _____
Monument _____
(Original, concrete post, iron rod, etc.)

Bearing Trees, Reference Objects

Species _____
Diameter _____
Bearing _____
Distance _____

Original Evidence Found

Year of search _____ By _____
Monument found _____

Original Bearing Trees Found

Species _____
Diameter _____
Bearing _____
Distance _____

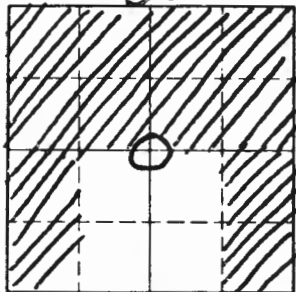
Evidence of Subsequent Corner Restoration Found

Year of search _____ By _____

Bearing Trees, Reference Objects

Species _____
Diameter _____
Bearing _____
Distance _____

Relation of Evidence to Record Features Along Section Lines



Sketch

○ Corner ▨ F.S. Land

Section line to sections _____
 Object _____
 Record distance _____
 Measured distance _____

Other Evidence

Describe evidence of use and occupation such as roads, fences, clearings, timber cutting lines, plantations, etc.. Cite source of testimony if any. 1988 7/7

Wunderker-Stevenson + Assoc. search area
 0 find no original evidence

At time of search:

1. Did you have the record description?

Yes _____ No _____

Trav. BK 10 pg 56-59
 Monument Book 8 pg 67
 Book 6 pg 46 Perpetuation Record

2. How was search area located?

Pacing, chaining, photos, maps, etc. _____

Monument and accessories established. Include brief description of area. L-STA 1/24/89
 Make final search + find no evidence set ↓ 2" x 54" IP.
 with Brass Cap, Plastic Base + Magnet. Monument is located
 in Hardwoods with scattering of Large Norway Pine
 190'± Ely of Stocking Lk. Ties:

3. Man hours spent in search _____

19" Norway Pine S6W 89.76 SCR 1/4 S 31 BT
 26" Norway Pine S7SE 87.99 SCR 1/4 S 31 BT
 11" Birch N52W 61.08 SCR 1/4 S 30 BT
 8' signpost E of S.O with 54-2 x 54-9


4. Do you think additional search might recover evidence? Yes _____ No _____

Certified corner restoration certificate prepared: Yes No _____

Filed in county records at Walker Date 5/3/89 County Document No. 311852

5. Signature _____

Identified an aerial photo No. _____ Which is filed at _____



Index No. V-4
(Alphabetical - Numerical)

LAND CORNER RECORD
(RECTANGULAR SURVEYS)

R9-7 150-4 (Rev. 6/13/67)
GPO 802-127

T. 141 R. 29 Mer. N.F. Chippewa County CASS State MINNESOTA
EAST ONE SIXTEENTH Corner common to sections 130 31 and _____

EXISTING SURVEYS

Original Government Survey

Year surveyed NOT SET DURING ORIGINAL SURVEY
Original monument _____
(Wood post, stone, pile of stones, pipe, etc.)

Bearing Trees

Species _____
Diameter _____
Bearing _____
Distance _____

Subsequent Corner Restoration

Year surveyed _____ By _____
Where filed or recorded _____
Monument _____
(Original, concrete post, iron rod, etc.)

Bearing Trees, Reference Objects

Species _____
Diameter _____
Bearing _____
Distance _____

Original Evidence Found

Year of search _____ By _____
Monument found _____

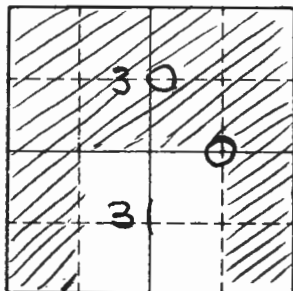
Original Bearing Trees Found

Species _____
Diameter _____
Bearing _____
Distance _____

Evidence of Subsequent Corner Restoration Found

Year of search _____ By _____

Bearing Trees, Reference Objects



Sketch

○ Corner ▨ F.S. Land

At time of search:

1. Did you have the record description?

Yes _____ No _____

2. How was search area located?

Pacing, chaining, photos, maps,
etc. _____

3. Man hours spent in search _____

4. Do you think additional search might
recover evidence? Yes _____ No _____

5. Signature _____

Section line to sections _____
 Object _____
 Record distance _____
 Measured distance _____

Other Evidence

Describe evidence of use and occupation such as roads, fences, clearings, timber cutting lines, plantations, etc.. Cite source of testimony if any. _____

BK 10 P 58
 BK 8 P 66

Perpetuation Record

Monument and accessories established. Include brief description of area. 1989 1/24
 LANDCKER & STEVENSON ASSOC. SET 2" x 48" I.P. WITH BRASS CAP, PLASTIC BASE
 & MAGNET. POSITION FALLS ON A SOUTHERLY EASTERLY FACING SLOPE WITH SMALL
 SWAMP 100' E SOUTHEASTERLY OF CORNER
 8" WHITE SPRUCE N8W 27.48
 6" RED OAK S 25 E 32.24
 10" RED OAK N 50 E 32.49
 8' SIGNPOST West S.O.
 8' SIGNPOST South S.O.

T141N R29W
 E 1/4 S 30
 S 1/4 31
 1989
 RS 17008

Certified corner restoration certificate prepared: Yes _____ No _____

Filed in county records at _____ Date _____ County Document No. _____

Identified on aerial photo No. _____ Which is filed at _____

Index No. V 5
(Alphabetical - Numerical)LAND CORNER RECORD
(RECTANGULAR SURVEYS)R9-7150-4 (Rev. 6/13/67)
GPO 802-127T. 141 R. 29 5th Mer. N.F. Chippewa County Cass State Minnesota
Section Corner common to sections 29 30 31 and 32

EXISTING SURVEYS

Original Government Survey

Year surveyed 1873 P. H. CongerOriginal monument wood post
(Wood post, stake, pile of stones, pipe, etc.)

Bearing Trees

Species	<u>W. Pine</u>	<u>Tam</u>	<u>Tam</u>	<u>Tam</u>
Diameter	<u>8"</u>	<u>3"</u>	<u>4</u>	<u>4"</u>
Bearing	<u>N78 1/2 E</u>	<u>N34W</u>	<u>S63W</u>	<u>S56E</u>
Distance	<u>58 LKS</u>	<u>17 LKS</u>	<u>11 LKS</u>	<u>20 LKS</u>

Subsequent Corner Restoration

Year surveyed _____ By _____

Where filed or recorded _____

Monument _____
(Original, concrete post, iron rod, etc.)

Bearing Trees, Reference Objects

Species	_____	_____	_____	_____
Diameter	_____	_____	_____	_____
Bearing	_____	_____	_____	_____
Distance	_____	_____	_____	_____

Original Evidence Found

Year of search 1964 By USFSMonument found Scribed post

Original Bearing Trees Found

Species	<u>Tam</u>	<u>Tam</u>	_____	_____
Diameter	<u>4"</u>	<u>4"</u>	_____	_____
Bearing	<u>S63W</u>	<u>S56E</u>	_____	_____
Distance	<u>7.26'</u>	<u>13.20'</u>	_____	_____

both decayed stumps

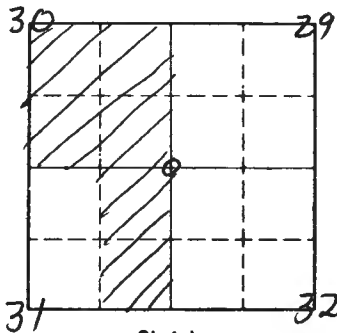
Evidence of Subsequent Corner Restoration Found

Year of search 1964 By USFS

Find evidence as noted above
set 2" x 5" l.p. w/ 3" bronze tablet
6' sign post N. 6. 8'

Bearing Trees, Reference Objects

<u>Tam</u>	<u>Tam</u>	<u>Tam</u>	<u>N. Pine</u>
<u>5"</u>	<u>5"</u>	<u>8"</u>	<u>15"</u>
<u>N37W</u>	<u>S36E</u>	<u>S11W</u>	<u>N47E</u>
<u>37.6'</u>	<u>24.4'</u>	<u>27.8'</u>	<u>48.6'</u>



Sketch

○ Corner ▨ F.S. Land

Relation of Evidence to Record Features Along Section Lines

V5

Section line to sections _____
 Object _____
 Record distance _____
 Measured distance _____

Other Evidence

Describe evidence of use and occupation such as roads, fences, clearings, timber cutting lines, plantations, etc.. Cite source of testimony if any.

1986 - USFS set 9' plastic target over B.C. in swamp
 high ground 30' south cut down SW & SE BIT.S

At time of search:

1. Did you have the record description?
 Yes No _____

2. How was search area located?
 Pacing, chaining, photos, maps,
 etc. _____

3. Man hours spent in search 20 min.

4. Do you think additional search might
 recover evidence? Yes _____ No

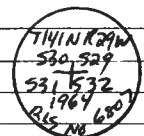
5. Signature Timothy R. Brown DSC

Perpetuation Record BK 4 P. 33

Monument and accessories established. Include brief description of area.

TF Km
 Find brass cap monument up 18" in good condition
 SW & SE 1964 BIT.S cutoff - 4' stubs
 1964 BIT.S? 7" Tam N37W 37.39' scribe overgrown
 17" N. line N47E 48.44' scribe partly overgrown
 new? 10" N. line S79E 65.99' S32 BT"
 BIT.S 14" N. line S22W 53.44' S31 BT"
 8' sign post set 8. 5.0' w/ signs 54-29 54-9 Find 6' sign post # 6.9'
 5705 54-2, 54-4

6/10/88



Certified corner restoration certificate prepared: Yes No _____
 Filled in county records at Walker Date 4/3/89 County Document No. 311172
 Identified on aerial photo No. _____ Which is filed at _____

Index No. V-7
(Alphabetical - Numerical)

LAND CORNER RECORD
(RECTANGULAR SURVEYS)

R9-7150-4 (Rev. 6/15/67)
GPO 802-127

T. 141 R. 29 5th Mer. N.F. Chippewa County CSS State Minnesota
Quarter Corner common to sections 32, 29 and _____

EXISTING SURVEYS

Original Government Survey	
Year surveyed	<u>1873 P.H. Conger</u>
Original monument	<u>wood Post</u> <small>(Wood post, stone, pile of stones, pipe, etc.)</small>
Bearing Trees	
Species	<u>W. Pine</u> <u>W. Pine</u>
Diameter	<u>24"</u> <u>30"</u>
Bearing	<u>N81 1/2 E</u> <u>S45W</u>
Distance	<u>42 LKS</u> <u>S1 LKS</u>

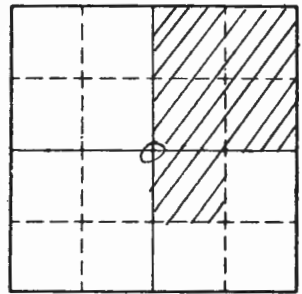
Original Evidence Found	
Year of search	_____ By _____
Monument found	_____
Original Bearing Trees Found	
Species	_____
Diameter	_____
Bearing	_____
Distance	_____

Subsequent Corner Restoration	
Year surveyed	_____ By _____
Where filed or recorded	_____
Monument	_____
<small>(Original, concrete post, iron rod, etc.)</small>	

Evidence of Subsequent Corner Restoration Found	
Year of search	<u>1966</u> By <u>USFS Ekstrom</u>
<u>chained to corner from NW 32 full ± 100'</u>	
<u>North of new post marked temp. 1/4</u>	
<u>no evidence of B.T.'s</u>	

Bearing Trees, Reference Objects	
Species	_____
Diameter	_____
Bearing	_____
Distance	_____

Bearing Trees, Reference Objects	
Species	_____
Diameter	_____
Bearing	_____
Distance	_____



32 Sketch

○ Corner ▨ F.S. Land

Relation of Evidence to Record Features Along Section Lines

Section line to sections _____
 Object _____
 Record distance _____
 Measured distance _____

Other Evidence Solar & Solar Book 10 pg 60461

Describe evidence of use and occupation such as roads, fences, clearings, timber cutting lines, plantations, etc.. Cite source of testimony if any. 1986 USFS set & 9'x9' Target for oppx Position. = Target #123

7/8/88 Terry Freeman, Kevin Farrell, COMBSS & Chris SWW
32.3' from Target #123 to search position. Position falls near SW
corner of sheared area for plantation several big pine stumps S, W, + NW
from search position. None fit together for original and no
evidence of post (search position from Camps.)
2 1/2" post up 1.3 (1966) is S 18 W 80.7 Perpetuation Record BK 4 p. 60

Monument and accessories established include brief description of area. 1988 12/1
Linderker-Stewenson + Assoc. make final search and
find no additional evidence. Set ± 2" x 48" IP with Brass
Cap, Plastic Base + Magnet @ Proportional Position. @ SW "finger"
end of N. Pine plantation with clearcut Ely. Trees
7" Maple S 44 W 19.42 SCR 1/4 S 32 BT
8" Maple S 85 W 36.35 SCR 1/4 S 32 BT
7" Maple N 24 W 96.05 SCR 1/4 S 29 BT
8" Signposts North & South 5.0' with S 4 2 + S 4 9

71411PK 29 W
 1/2 5 29
 1/4 5 32
 1988
 RLS 57008

At time of search:

1. Did you have the record description? Yes X No _____

2. How was search area located? Pacing, chaining, photos maps, etc. _____

3. Man hours spent in search _____

4. Do you think additional search might recover evidence? Yes _____ No X

Certified corner restoration certificate prepared: Yes ✓ No _____

Filed in county records at Walker Date 4/3/89 County Document No. 311191

Identified on aerial photo No. _____ Which is filed at _____

5. Signature Terry L. Freeman PSC

Index No. 8
(Alphabetical - Numerical)

LAND CORNER RECORD
(RECTANGULAR SURVEYS)

R9-7150-4 (Rev. 6/13/67)
GPO 502-127

T. 141 R. 29 5th Mer. N.F. Chippewa County Cass State Minnesota
East one-sixteenth Corner common to sections 29 32 and _____

EXISTING SURVEYS

Original Government Survey

Year surveyed _____
Original monument not set in original survey
(Wood post, stone, pile of stones, pipe, etc.)

Bearing Trees

Species _____
Diameter _____
Bearing _____
Distance _____

Subsequent Corner Restoration

Year surveyed _____ By _____
Where filed or recorded _____
Monument _____
(Original, concrete post, iron rod, etc.)

Bearing Trees, Reference Objects

Species _____
Diameter _____
Bearing _____
Distance _____

Original Evidence Found

Year of search _____ By _____
Monument found _____

Original Bearing Trees Found

Species _____
Diameter _____
Bearing _____
Distance _____

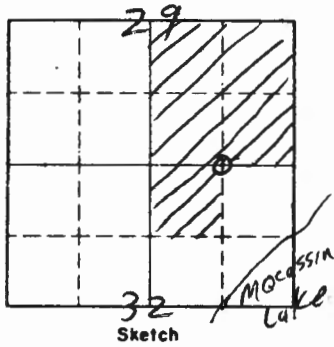
Evidence of Subsequent Corner Restoration Found

Year of search _____ By _____

Bearing Trees, Reference Objects

V8

Relation of Evidence to Record Features Along Section Lines



○ Corner ▨ F.S. Land

Section line to sections _____

Object _____

Record distance _____

Measured distance _____

Other Evidence

Describe evidence of use and occupation such as roads, fences, clearings, timber cutting lines, plantations, etc.. Cite source of testimony if any. _____

At time of search:

1. Did you have the record description?

Yes _____ No _____

OK & P.46-47

2. How was search area located?

Pacing, chaining, photos, maps, etc. _____

3. Man hours spent in search _____

4. Do you think additional search might recover evidence? Yes _____ No _____

5. Signature _____

Perpetuation Record

Monument and accessories established. Include brief description of area. ~~1989~~ 5/11
 Ken Metcalf & Kevin Farrell of Landecker-Stevenson & Assoc. set a 2" x 48" iron pipe with brass cap and plastic base with magnet at calc position (822). Monument is located in hardwoods clearcut area southwesterly. Ties: 5" Burr Oak S 84W 20.33' SCR E 1/4 S 32 BT; 18" Maple N 36 W 40.46' SCR E 1/4 S 29 BT; 12" Burr Oak N 67 E 6.46' SCR E 1/4 S 29 BT. 8' sign post East 4.2 with 54-2, 54-9, 8' sign post South

TRAIN R 21 W
 S 29
 E 1/4 S 32
 1989
 RLS 11008

Certified corner restoration certificate prepared: Yes _____ No _____

Filed in county records at _____ Date _____ County Document No. _____

Identified on aerial photo No. _____ Which is filed at _____

Index No. V 9
(Alphabetical - Numerical)

LAND CORNER RECORD
(RECTANGULAR SURVEYS)

RD-7150-4 (Rev. 6/13/67)
 GPO 802-127

T. 141 R. 29 5th Mer. N.F. Chippewa County Cass State Minnesota
Section Corner common to sections 28, 29, 32 and 33

EXISTING SURVEYS

Original Government Survey

Year surveyed 1873 P.H. Conger
 Original monument Wood post
(Wood post, stone, site of stone, pipe, etc.)

Bearing Trees

Species	<u>Soft Maple</u>	<u>oak</u>	<u>oak</u>	<u>oak</u>
Diameter	<u>6"</u>	<u>7"</u>	<u>7"</u>	<u>6"</u>
Bearing	<u>N46E</u>	<u>N48W</u>	<u>S71W</u>	<u>S78E</u>
Distance	<u>27 LKS</u>	<u>13 LKS</u>	<u>13 LKS</u>	<u>11 LKS</u>

Original Evidence Found

Year of search _____ By _____
 Monument found _____

Original Bearing Trees Found

Species	_____	_____	_____	_____
Diameter	_____	_____	_____	_____
Bearing	_____	_____	_____	_____
Distance	_____	_____	_____	_____

Subsequent Corner Restoration

Year surveyed _____ By _____
 Where filed or recorded _____
 Monument _____
(Original, concrete post, iron rod, etc.)

Evidence of Subsequent Corner Restoration Found

Year of search 1965 By USFS
End 1 1/2" i.p. said to be good corner
set 2" x 5' i.p. w/ bronze tablet
set 6' sign post w. 813' signs 54-2, 54-4

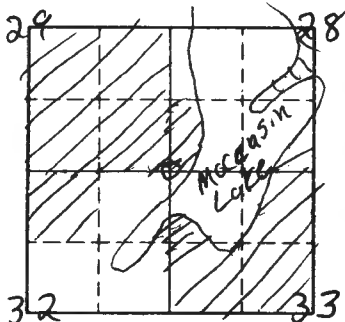
Bearing Trees, Reference Objects

Species	_____	_____	_____	_____
Diameter	_____	_____	_____	_____
Bearing	_____	_____	_____	_____
Distance	_____	_____	_____	_____

Bill Okerman - Corner Certificate

Bearing Trees, Reference Objects

Species	<u>oak</u>	<u>oak</u>	<u>oak</u>	<u>Maple</u>
Diameter	<u>8"</u>	<u>8"</u>	<u>9"</u>	<u>4"</u>
Bearing	<u>N82W</u>	<u>S29W</u>	<u>S35E</u>	<u>N39E</u>
Distance	<u>20.0'</u>	<u>62.6'</u>	<u>38.5'</u>	<u>41.4'</u>



Sketch

○ Corner ▨ F.S. Land

Relation of Evidence to Record Features Along Section Lines

V9

Section line to sections	_____	_____	_____
Object	_____	_____	_____
Record distance	_____	_____	_____
Measured distance	_____	_____	_____

Other Evidence

Describe evidence of use and occupation such as roads, fences, clearings, timber cutting lines, plantations, etc.. Cite source of testimony if any.

1986 - USFS set 9' plastic target over corner target #132

At time of search:

1. Did you have the record description?
 Yes X No _____

2. How was search area located?
 Pacing, chaining, photos, maps, etc. aerial target clearing


3. Man hours spent in search _____

4. Do you think additional search might recover evidence? Yes _____ No X

5. Signature Terry L. Fuen DSE

Perpetuation Record BK 6 P.12

Monument and accessories established. Include brief description of area.
 6/28/1988 - (C. Becker-Stevenson & Assoc. (TFKM) Find USFS
 Brass cup up 1.8' w/ 1 1/2" I.P. on N. side
 1965 oak NW cut off 5' stub 6' sign is W. 81.35' 54-2, 54-4
 set 8' sign E. 51.0' w/ signs 54-2, 54-9
 1965 trees } Maple 8" N39E 41.31'
 Scribes } Burroak 10" S35E 38.35'
 overgrown } Burroak 10" S29W 62.70'
 new bit.: 7" Maple N39W 40.70' "529 BT"



Certified corner restoration certificate prepared: Yes ✓ No _____

Filed in county records at Walker Date 4/3/89 County Document No. 311173

Identified on aerial photo No. _____ Which is filed at _____

Index No. V 9-10
(Alphabetical - Numerical)

LAND CORNER RECORD
(RECTANGULAR SURVEYS)

R9-7 150-4 (Rev. 6/3/67)
GPO 802-127

T. 141 R. 29 5th Mer. N.F. Chippewa County Cass State Minnesota
MC # 21 Corner common to sections 18, 33 and _____

EXISTING SURVEYS

Original Government Survey

Year surveyed 1873 P.H. Conger
Original monument wood post
(Wood post, stone, pile of stones, pipe, etc.)

Bearing Trees

Species oak oak
Diameter 4" 7"
Bearing S74W N87W
Distance 34 LKS 24 LKS

Original Evidence Found

Year of search _____ By _____
Monument found _____

Original Bearing Trees Found

Species _____
Diameter _____
Bearing _____
Distance _____

Subsequent Corner Restoration

Year surveyed _____ By _____
Where filed or recorded _____
Monument _____
(Original, concrete post, iron rod, etc.)

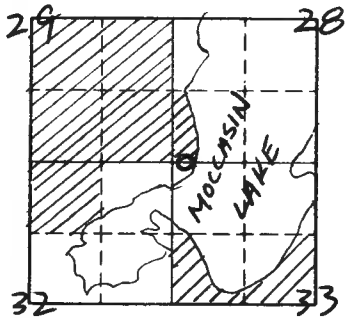
Evidence of Subsequent Corner Restoration Found

Year of search _____ By _____

Bearing Trees, Reference Objects

Species _____
Diameter _____
Bearing _____
Distance _____

Bearing Trees, Reference Objects



Sketch

○ Corner ▨ F.S. Land

Relation of Evidence to Record Features Along Section Lines

Section line to sections _____
 Object _____
 Record distance _____
 Measured distance _____

Other Evidence

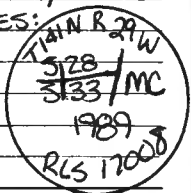
Describe evidence of use and occupation such as roads, fences, clearings, timber cutting lines, plantations, etc.. Cite source of testimony if any. 1986 USFS set 2 4'x9' Target on NE cor. SEC 32 for flyover #132

7/7/88 Terry Freeman, Kevin Fyrrell, Chvin & Compass
 N80°E 204.6' from Target #132, (NE cor SEC 32) Position (From Compass)
 falls ±5' west of high lake bank ±25' to water 2 very large 20"±24" Oak
 stubs to North No evidence of blazes, 1 is 2 twin - they do not
 fit together at all for B.T.'s fly twin is N32E 72' other N20E 29'

BK 4 p. 63

Perpetuation Record from calc. position from other oak

Monument and accessories established. Include brief description of area.
 3/30/89 Landecker-Stevenson & Assoc. set a 2" x 48" iron
 pipe with brass cap and plastic base with magnet, at toe
 of 8' bank, falls ±16' west of waters edge. Ties:
 8" Burr Oak N 76 W 26.49' mc 5 28 BT
 7" Maple N 36 W 39.81' mc 5 28 BT
 8" Ash S 26 W 58.99' mc 5 33 BT
 8' steel sign post W 3.5' with 54-2, 54-9



At time of search:

1. Did you have the record description?
Yes No _____

2. How was search area located?

Pacing, chaining (photos), maps, etc. _____

3. Man hours spent in search _____

4. Do you think additional search might recover evidence? Yes _____ No

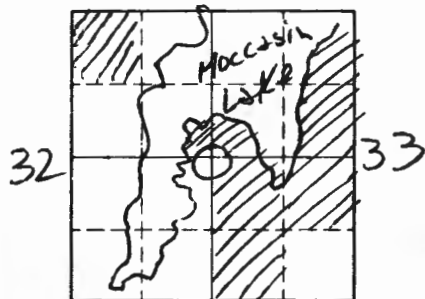
5. Signature Terry Freeman DSC

Certified corner restoration certificate prepared: Yes No _____
 Filed in county records at Walker Date 5/15/89 County Document No. 312151
 Identified on aerial photo No. _____ Which is filed at _____

X9

Relation of Evidence to Record Features Along Section Lines

Section line to sections	_____	_____	_____	_____
Object	_____	_____	_____	_____
Record distance	_____	_____	_____	_____
Measured distance	_____	_____	_____	_____



Sketch

○ Corner ▨ F.S. Land

Other Evidence

Describe evidence of use and occupation such as roads, fences, clearings, timber cutting lines, plantations, etc.. Cite source of testimony if any. 1964 USFS Ekstrom
Search 1 hour no evidence Corner was not
Set in 1873 GB USFS

At time of search:

1. Did you have the record description?

Yes _____ No _____

2. How was search area located?

Pacing, chaining, photos, maps, etc. _____

3. Man hours spent in search _____

4. Do you think additional search might recover evidence? Yes _____ No _____

5. Signature _____

Perpetuation Record

BOOK 6 Page 18

Monument and accessories established. Include brief description of area. 1989 3/31
Landecker-Stevenson & Assoc. set a 2" x 48" iron pipe
with brass cap and plastic base with magnet. Ties: 11" Burr Oak
5.83 E 68.98'; 10" maple 5.54 E 48.64'; 14" Burr
Oak 5.7 E 52.55'.
8' steel sign post South 4.0' with signs 54-2, 54-9.

TAIN R 29W
 1/4
 532+533
 1989
 4517008

Certified corner restoration certificate prepared: Yes No _____
 Filed in county records at Walker Date 5/15/89 County Document No. 312155
 Identified on aerial photo No. _____ Which is filed at _____

Index No. X9
(Alphabetical - Numerical)

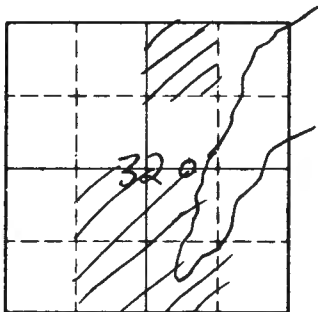
LAND CORNER RECORD
(RECTANGULAR SURVEYS)

R9-7150-4 (Rev. 6/13/67)
GPO 802-127

T. 141 R. 29 5th Mer. N.F. Chippewa County Cass State Minnesota
Quarter Corner common to sections 32 + 33 and _____

EXISTING SURVEYS

Original Government Survey	Original Evidence Found
Year surveyed <u>1873 P.H. Cager</u>	Year of search _____ By _____
Original monument <u>1 1/2 x 1 1/2 set</u> <small>(Wood post, stone, pile of stones, pipe, etc.)</small>	Monument found _____
<p style="text-align: center;">Bearing Trees</p> Species <u>Corner was not set in 1873</u>	<p style="text-align: center;">Original Bearing Trees Found</p> Species _____
Diameter _____	Diameter _____
Bearing _____	Bearing _____
Distance _____	Distance _____
Subsequent Corner Restoration	Evidence of Subsequent Corner Restoration Found
Year surveyed _____ By _____	Year of search _____ By _____
Where filed or recorded _____	_____
Monument _____ <small>(Original, concrete post, iron rod, etc.)</small>	_____
_____	_____
_____	_____
<p style="text-align: center;">Bearing Trees, Reference Objects</p> Species _____	<p style="text-align: center;">Bearing Trees, Reference Objects</p> Species _____
Diameter _____	_____
Bearing _____	_____
Distance _____	_____



Sketch

○ Corner ▨ F.S. Land

Relation of Evidence to Record Features Along Section Lines

Section line to sections _____
 Object _____
 Record distance _____
 Measured distance _____

Other Evidence

Describe evidence of use and occupation such as roads, fences, clearings, timber cutting lines, plantations, etc.. Cite source of testimony if any. _____

At time of search:

1. Did you have the record description?

Yes _____ No _____

2. How was search area located?

Pacing, chaining, photos, maps, etc. _____

3. Man hours spent in search _____

4. Do you think additional search might recover evidence? Yes _____ No _____

5. Signature _____

Perpetuation Record Book 11 Page 7B

Monument and accessories established. Include brief description of area. ~~1989~~ 5/11
 Landscker-Stevenson & Assoc. set a 2" x 3/16" iron pipe with brass cap and
 plastic base with magnet. Monument is 37' ± East of road @ and
 18' Sly of drive Easterly.

6" Red Oak S 75 W 81.66' SCR SMC S 32 BT

7" Triple N'ly Burr Oak N 60 W 79.92' SCR SMC S 32 BT

5" Red Oak N 13 W 84.73' SCR SMC S 32 BT

TRAIN R 29 W
 532
 C-FC SMC
 1979
 RLS 17008

Certified corner restoration certificate prepared: Yes _____ No _____

Filed in county records of _____ Date _____ County Document No. _____

Identified on aerial photo No. _____ Which is filed at _____

Index No. X 7-8
(Alphabetical - Numerical)

LAND CORNER RECORD
(RECTANGULAR SURVEYS)

R9-7 150-4 (Rev. 6/13/67)
GPO 802-127

T. 141 R. 29

5th Mer. N.F. Chippewa County Cass

State Minnesota

Corner common to sections _____ and _____

EXISTING SURVEYS

Original Government Survey

Year surveyed not set in
Original monument original survey
(Wood post, stone, pile of stones, pipe, etc.)

Bearing Trees

Species _____
Diameter _____
Bearing _____
Distance _____

Subsequent Corner Restoration

Year surveyed _____ By _____
Where filed or recorded _____
Monument _____
(Original, concrete post, iron rod, etc.)

Bearing Trees, Reference Objects

Species _____
Diameter _____
Bearing _____
Distance _____

Original Evidence Found

Year of search _____ By _____
Monument found _____

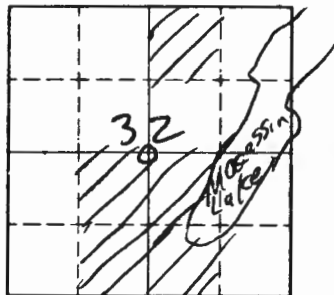
Original Bearing Trees Found

Species _____
Diameter _____
Bearing _____
Distance _____

Evidence of Subsequent Corner Restoration Found

Year of search _____ By _____

Bearing Trees, Reference Objects



Sketch

○ Corner ▨ F.S. Land

Relation of Evidence to Record Features Along Section Lines

X7

Section line to sections _____
 Object _____
 Record distance _____
 Measured distance _____

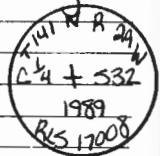
Other Evidence

Describe evidence of use and occupation such as roads, fences, clearings, timber cutting lines, plantations, etc.. Cite source of testimony if any. _____

BE 11 P78

Perpetuation Record

Monument and accessories established. Include brief description of area. 1989 4/26
 Ken Metcalf & Kevin Farrell of Landecker-Stevenson & Associates set a 2" x 48" iron pipe with brass cap and plastic base with magnet on Northerly facing slope 42'± Westerly of small flowage & 160'± Westerly of trail.
 9" Birch N 76 W 29.00'
 6" Twin Red Oak S 22 W 22.69' } scribed: C 1/4 S 32 BT
 9" Ash N 54 E 31.39'
 8' sign post West 3.7' with signs 54-2 and 54-9



At time of search:

1. Did you have the record description?

Yes _____ No _____

2. How was search area located?

Pacing, chaining, photos, maps, etc. _____

3. Man hours spent in search _____

4. Do you think additional search might recover evidence? Yes _____ No _____

5. Signature _____

Certified corner restoration certificate prepared: Yes _____ No _____

Filed in county records at _____ Date _____ County Document No. _____

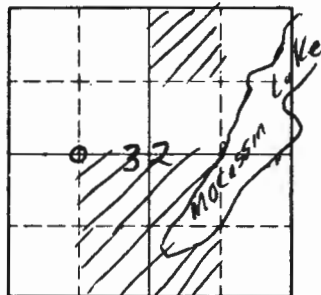
Identified on aerial photo No. _____ Which is filed at _____

Index No. X 7
(Alphabetical - Numerical)LAND CORNER RECORD
(RECTANGULAR SURVEYS)R9-7150-4 (Rev. 6/13/67)
GPO 802-127T. 141 R. 29 5th Mer. N.F. Chippewa County Cass State Minnesota
Center Quarter Corner common to sections 32 and _____

EXISTING SURVEYS

Original Government Survey	Original Evidence Found
Year surveyed <u>not set in</u> Original monument <u>original survey</u> <small>(wood post, stone, pile of stones, pipe, etc.)</small>	Year of search _____ By _____ Monument found _____
<p style="text-align: center;">Bearing Trees</p> Species _____ Diameter _____ Bearing _____ Distance _____	<p style="text-align: center;">Original Bearing Trees Found</p> Species _____ Diameter _____ Bearing _____ Distance _____
<p style="text-align: center;">Subsequent Corner Restoration</p>	<p style="text-align: center;">Evidence of Subsequent Corner Restoration Found</p>
Year surveyed _____ By _____ Where filed or recorded _____ Monument _____ <small>(Original, concrete post, iron rod, etc.)</small>	Year of search _____ By _____ _____ _____ _____
<p style="text-align: center;">Bearing Trees, Reference Objects</p> Species _____ Diameter _____ Bearing _____ Distance _____	<p style="text-align: center;">Bearing Trees, Reference Objects</p> _____ _____ _____ _____

Relation of Evidence to Record Features Along Section Lines



Sketch

○ Corner ▨ F.S. Land

Section line to sections _____

Object _____

Record distance _____

Measured distance _____

Other Evidence

Describe evidence of use and occupation such as roads, fences, clearings, timber cutting lines, plantations, etc.. Cite source of testimony if any. _____

At time of search:

1. Did you have the record description?

Yes _____ No _____

BK 11 P. 51
BK 11 P. 76

2. How was search area located?

Pacing, chaining, photos, maps, etc. _____

Perpetuation Record

Monument and accessories established. Include brief description of area. 1989 3/28
 Terry Freeman & Kevin Farrell of Landecker-Stevenson & Assoc, set
 a 3/4" x 10' aluminum rod with 3' fluted top and stamped aluminum
 cap. Ties: 12" Burr Oak N 10 E 195.70; 18" Norway Pine
 S 60 E 154.90
 8' aluminum posts bolted to 8' steel sign posts
 South 2.0' and East 2.0' with signs 54-2, 54-9.
 Beaver dam ± 250' northeast.

FILED IN R 29 W
 CW 1/16 + 532
 1989
 RLS 17008

3. Man hours spent in search _____

4. Do you think additional search might recover evidence? Yes _____ No _____

Certified corner restoration certificate prepared: Yes _____ No _____

Filed in county records at _____ Date _____ County Document No. _____

Identified on aerial photo No. _____ Which is filed at _____

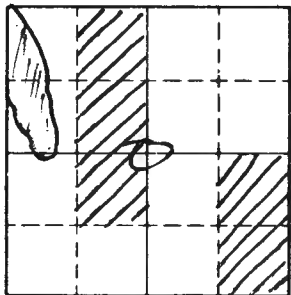
5. Signature _____

Index No. X 6
(Alphabetical - Numerical)LAND CORNER RECORD
(RECTANGULAR SURVEYS)R9-7 150-4 (Rev. 6/13/67)
GPO 802-127T. 141 R. 29 5th Mer. N.F. Chippewa County Cass State Minnesota
Center-west one-sixteenth Corner common to sections 32 and _____

EXISTING SURVEYS

Original Government Survey	Original Evidence Found
Year surveyed <u>not set in</u>	Year of search _____ By _____
Original monument <u>original survey</u> <small>(Wood post, stone, pile of stones, pipe, etc.)</small>	Monument found _____
Bearing Trees	Original Bearing Trees Found
Species _____	Species _____
Diameter _____	Diameter _____
Bearing _____	Bearing _____
Distance _____	Distance _____
Subsequent Corner Restoration	Evidence of Subsequent Corner Restoration Found
Year surveyed _____ By _____	Year of search _____ By _____
Where filed or recorded _____	_____
Monument _____ <small>(Original, concrete post, iron rod, etc.)</small>	_____
_____	_____
_____	_____
Bearing Trees, Reference Objects	Bearing Trees, Reference Objects
Species _____	_____
Diameter _____	_____
Bearing _____	_____
Distance _____	_____

31



32

Sketch

○ Corner ▨ F.S. Land

Relation of Evidence to Record Features Along Section Lines

X5

Section line to sections _____
 Object _____
 Record distance _____
 Measured distance _____

Other Evidence

Describe evidence of use and occupation such as roads, fences, clearings, timber cutting lines, plantations, etc.. Cite source of testimony if any. 1986 USFS CK-EH

set 9'x9' Plastic Target over record @ Appx Cor Position

1964 USFS Ekstrom found 2 OLD Badly Burned Stumps that could possibly be original. No evidence of scribe visible. 1988 Lundecker-Stevenson & Assoc.

Comp + Chain N39W 214.19' to Computed Position, Falls

@ Sly Edge of Fenced Area for W. Spruce Plantation Nly Find Several Pine Stumps Ely But none fit or have boxes or scribbles set BK 11 pg 27 Perpetuation Record Book 6 Page 17

Monument and accessories established. Include brief description of area. 1989 1/28 Lundecker-Stevenson & Assoc. make final search & find no evidence

set a 2" x 4" IP with Brass Cap, Plastic base, + magnet Monument is located 467' ± Northerly of Woodtick trail &

Ties: 17" White Pine S65E 87.59 scr. 1/4 S32 BT

11" Ash S26W 89.57 scr. Ely S31 BT

10" White Spruce N42W 61.70 scr. 1/4 S31 BT

8' Signpost South S.0' with 54-2, 54-9

At time of search:

1. Did you have the record description?

Yes No _____

2. How was search area located?

Pacing, chaining, photos, maps, etc. aerial target

3. Man hours spent in search _____

4. Do you think additional search might recover evidence? Yes _____ No 5. Signature *Tom J. Auer*Certified corner restoration certificate prepared: Yes No _____

Filed in county records at Walker Date 5/19/89 County Document No. 311948

Identified on aerial photo No. _____ Which is filed at _____

FILED IN R 2640
 1/4
 S31 + S32
 1989
 ELS 1700d

Index No. X 5
(Alphabetical - Numerical)

LAND CORNER RECORD
(RECTANGULAR SURVEYS)

RP-7150-4 (Rev. 6/13/67)
GPO 802-127

T. 141 R. 29
Quarter

5a Mer. N.F. Chippewa County Cass

State Minnesota
and _____

Corner common to sections 31 & 32

EXISTING SURVEYS

Original Government Survey

Year surveyed 1873 P. H. Conger
Original monument Wood Post
(Wood post, stone, pile of stones, pipe, etc.)

Bearing Trees

Species W. Pine W. Pine
Diameter 24" 24"
Bearing N 90 E S 47 W
Distance 46 LKS 18 LKS

Subsequent Corner Restoration

Year surveyed _____ By _____
Where filed or recorded _____
Monument _____
(Original, concrete post, iron rod, etc.)

Bearing Trees, Reference Objects

Species _____
Diameter _____
Bearing _____
Distance _____

Original Evidence Found

Year of search _____ By _____
Monument found _____

Original Bearing Trees Found

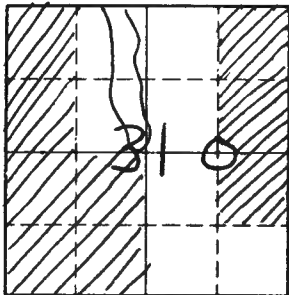
Species _____
Diameter _____
Bearing _____
Distance _____

Evidence of Subsequent Corner Restoration Found

Year of search _____ By _____

Bearing Trees, Reference Objects

Species _____
Diameter _____
Bearing _____
Distance _____



Sketch

○ Corner ▨ F.S. Land

Section line to sections _____
 Object _____
 Record distance _____
 Measured distance _____

Other Evidence

Describe evidence of use and occupation such as roads, fences, clearings, timber cutting lines, plantations, etc.. Cite source of testimony if any.

At time of search:

1. Did you have the record description?

Yes _____ No _____

2. How was search area located?

Pacing, chaining, photos, maps, etc.

3. Man hours spent in search _____

4. Do you think additional search might recover evidence? Yes _____ No _____

5. Signature _____

BK 11 P. 26

Perpetuation Record

Monument and accessories established. Include brief description of area. 1989 1/28
 LANDECKER, STEVENSON & ASSOC. SET 2" X 24" I.P. WITH BRASS CAP, PLASTIC BASE
 & MAGNET 10" BELOW GROUND SURFACE. MONUMENT IS LOCATED 12' ± North of
 of woodtick trail & at Northernly edge ROAD. 187' ± West of Forestry Rd #2110
 18" NORWAY PINE N 38 W 37.60
 22" NORWAY PINE S 82 E 63.17
 17" NORWAY PINE N 38 E 27.79
 8' Sign Post 19.6 North

FINLINZAIN
 CE 5/31
 1989
 RLS 17008

Certified corner restoration certificate prepared: Yes _____ No _____

Filed in county records at _____ Date _____ County Document No. _____

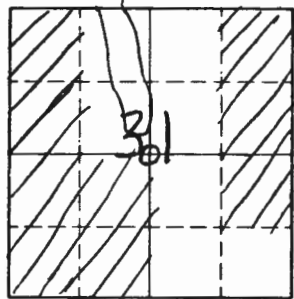
Identified on aerial photo No. _____ Which is filed at _____

Index No. X-4
(Alphabetical - horizontal)LAND CORNER RECORD
(RECTANGULAR SURVEYS)R9-7150-4 (Rev. 6/13/67)
GPO 802-127T. 141 R. 29 5th Mer. N.F. Chippewa County CASD State MINNESOTA
CENTER EAST ONE SIXTYEIGHT Corner common to sections _____, _____ and _____

EXISTING SURVEYS

Original Government Survey	Original Evidence Found
Year surveyed <u>NOT SET DURING ORIGINAL SURVEY</u> Original monument _____ <small>(Wood post, stone, pile of stones, pipe, etc.)</small>	Year of search _____ By _____ Monument found _____
<p style="text-align: center;">Bearing Trees</p> Species _____ Diameter _____ Bearing _____ Distance _____	<p style="text-align: center;">Original Bearing Trees Found</p> Species _____ Diameter _____ Bearing _____ Distance _____
<p style="text-align: center;">Subsequent Corner Restoration</p> Year surveyed _____ By _____ Where filed or recorded _____ Monument _____ <small>(Original, concrete post, iron rod, etc.)</small>	<p style="text-align: center;">Evidence of Subsequent Corner Restoration Found</p> Year of search _____ By _____ _____ _____ _____
<p style="text-align: center;">Bearing Trees, Reference Objects</p> Species _____ Diameter _____ Bearing _____ Distance _____	<p style="text-align: center;">Bearing Trees, Reference Objects</p> _____ _____ _____ _____

Relation of Evidence to Record Features Along Section Lines



Sketch

○ Corner ▨ F.S. Land

Section line to sections _____

Object _____

Record distance _____

Measured distance _____

Other Evidence

Describe evidence of use and occupation such as roads, fences, clearings, timber cutting lines, plantations, etc.. Cite source of testimony if any.

At time of search:

1. Did you have the record description?
 Yes _____ No _____

2. How was search area located?
 Pacing, chaining, photos, maps,
 etc. _____

3. Man hours spent in search _____

4. Do you think additional search might
 recover evidence? Yes _____ No _____


5. Signature _____

Perpetuation Record Book 11 Page 43

Monument and accessories established. Include brief description of area. 1989 3/9
 Terry Freeman & Kevin Farrell of Landecker-Stevenson & Assoc. set a
 2" x 48" iron pipe with brass cap and plastic base with magnet 1" ±
 above ground surface.

10" Red Oak S 40 W 88.79' } all scribed:
 8" Burr Oak N 30 W 37.55' } "C 1/4 S 31 BT"
 9" Red Oak N 74 E 81.21' J.

8' sign post South 4.0' with 54-2 sign
 8' sign post West 4.0' with 54-2, 54-9 signs



Certified corner restoration certificate prepared: Yes _____ No _____

Filed in county records at _____ Date _____ County Document No. _____

Identified on aerial photo No. _____ Which is filed at _____

Index No. X 3
(Alphabetical - Numerical)

LAND CORNER RECORD
(RECTANGULAR SURVEYS)

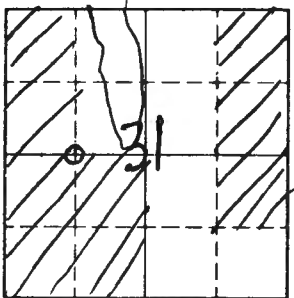
RP-7 150-4 (Rev. 6/13/67)
GPO 802-127

T. 141 R. 29 5th Mer. N.F. Chippewa County Cass State Minnesota
Center quarter Corner common to sections 20 and _____

EXISTING SURVEYS

Original Government Survey	Original Evidence Found
Year surveyed _____ Original monument <u>Not set in original survey</u> <small>(Wood post, stone, pile of stones, pipe, etc.)</small>	Year of search _____ By _____ Monument found _____
<p style="text-align: center;">Bearing Trees</p> Species _____ Diameter _____ Bearing _____ Distance _____	<p style="text-align: center;">Original Bearing Trees Found</p> Species _____ Diameter _____ Bearing _____ Distance _____
<p style="text-align: center;">Subsequent Corner Restoration</p>	<p style="text-align: center;">Evidence of Subsequent Corner Restoration Found</p>
Year surveyed _____ By _____ Where filed or recorded _____ Monument _____ <small>(Original, concrete post, iron rod, etc.)</small>	Year of search _____ By _____ _____ _____ _____
<p style="text-align: center;">Bearing Trees, Reference Objects</p> Species _____ Diameter _____ Bearing _____ Distance _____	<p style="text-align: center;">Bearing Trees, Reference Objects</p> _____ _____ _____ _____

Relation of Evidence to Record Features Along Section Lines



Sketch

○ Corner ▨ F.S. Land

Section line to sections _____

Object _____

Record distance _____

Measured distance _____

Other Evidence

Describe evidence of use and occupation such as roads, fences, clearings, timber cutting lines, plantations, etc.. Cite source of testimony if any.

At time of search:

1. Did you have the record description?

Yes _____ No _____

2. How was search area located?

Pacing, chaining, photos, maps, etc.

3. Man hours spent in search _____

4. Do you think additional search might recover evidence? Yes _____ No _____

5. Signature _____

Perpetuation Record Book 11 Page 42

Monument and accessories established. include brief description of area. 1989 3/9

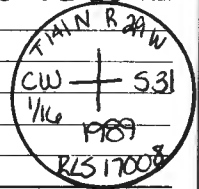
Terry Freeman & Kevin Farrell of Landecker-Stevenson & Assoc.

set a 2" x 54" iron pipe with brass cap and plastic base with magnet 14" ± above ground surface.

6" Norway Pine N 12 8' 55.16' } scribed

12" Red Oak Side E 31.86' } "CW" 1/16 S 31 BT"

9" Red Oak N 62 W 27.32' }



Certified corner restoration certificate prepared: Yes _____ No _____

Filed in county records at _____ Date _____ County Document No. _____

Identified on aerial photo No. _____ Which is filed at _____

Index No. X 2
(Alphabetical - Numerical)

LAND CORNER RECORD
(RECTANGULAR SURVEYS)

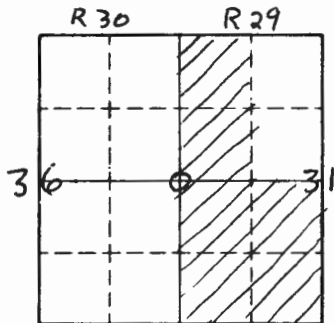
RD-7 150-4 (Rev. 6/13/67)
 GPO 802-127

T. 141 R. 29 5th Mer. N.F. Chippewa County Cass State Minnesota
Center-west one-sixteenth Corner common to sections 20 and _____

EXISTING SURVEYS

Original Government Survey	Original Evidence Found
Year surveyed _____	Year of search _____ By _____
Original monument <u>NOT SET IN ORIGINAL SURVEY</u> <small>(Wood post, stone, pile of stones, pipe, etc.)</small>	Monument found _____
Bearing Trees	Original Bearing Trees Found
Species _____	Species _____
Diameter _____	Diameter _____
Bearing _____	Bearing _____
Distance _____	Distance _____
Subsequent Corner Restoration	Evidence of Subsequent Corner Restoration Found
Year surveyed _____ By _____	Year of search _____ By _____
Where filed or recorded _____	_____
Monument _____ <small>(Original, concrete post, iron rod, etc.)</small>	_____
_____	_____
_____	_____
Bearing Trees, Reference Objects	Bearing Trees, Reference Objects
Species _____	_____
Diameter _____	_____
Bearing _____	_____
Distance _____	_____

Relation of Evidence to Record Features Along Section Lines



Sketch

○ Corner ▨ F.S. Land

Section line to sections _____
 Object _____
 Record distance _____
 Measured distance _____

Other Evidence

Describe evidence of use and occupation such as roads, fences, clearings, timber cutting lines, plantations, etc.. Cite source of testimony if any.

1986 - USFS set 9'x9' plastic target over mon - find all 3 trees and sign post North 25.8'

At time of search:

1. Did you have the record description?

Yes No _____

2. How was search area located?

Pacing, chaining, photos, maps, etc.

3. Man hours spent in search _____

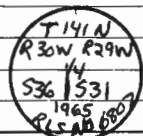
4. Do you think additional search might recover evidence? Yes _____ No

5. Signature Thom J. Freeman DS

Perpetuation Record BK 4 P. 9

Monument and accessories established. Include brief description of area. 5/19/1989

End FSBC and 2" capped I.P. TF KM
1964 ties - Maple NE cut off, Maple SE cut down
19" oak S 84 E 63.69' - fair condition - nail inside, new BIT. tags
new 9" Maple N66E 48.71'
BIT.s } 9" twin Maple S18W 41.06'
6' sign post NORTH 25.8', signs 54-2, 54-4
set 8' sign post SOUTH 4.0', signs 54-2, 54-9



Certified corner restoration certificate prepared: Yes No _____

Filed in county records at WALKER Date 4/3/89 County Document No. 311185

Identified on aerial photo No. _____ Which is filed at _____

Index No. X 1
(Alphabetical - Numerical)

LAND CORNER RECORD
(RECTANGULAR SURVEYS)

R9-7150-4 (Rev. 6/3/67)
 GPO 802-127

T. 141 R. 29 5th Mer. N.F. Chippewa County Cass State Minnesota
Quarter Corner common to sections 31 36/41-30 and _____

EXISTING SURVEYS

Original Government Survey

Year surveyed 1873 By P.H. Conger
 Original monument wood post
(Wood post, stake, pile of stones, pipe, etc.)

Bearing Trees

Species Poplar _____
 Diameter 12" _____
 Bearing N 10 W _____
 Distance 38 45 _____

Original Evidence Found

Year of search _____ By _____
 Monument found _____

Original Bearing Trees Found

Species _____
 Diameter _____
 Bearing _____
 Distance _____

Subsequent Corner Restoration

Year surveyed _____ By _____
 Where filed or recorded _____
 Monument _____
(Original, concrete post, wood rod, etc.)

Evidence of Subsequent Corner Restoration Found

Year of search 1964 By USFS
 Corner Certificate filed in 1969
End 2" capped Co. iron set 2" X 5" l.p. w/
bronze cap

Steel sign post NORTH 25.8'

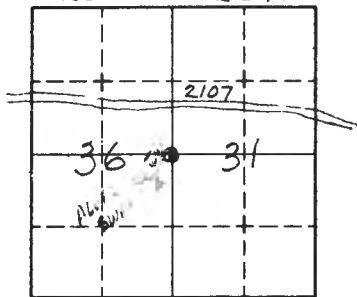
Bearing Trees, Reference Objects

Species _____
 Diameter _____
 Bearing _____
 Distance _____

Bearing Trees, Reference Objects

<u>Maple</u>	<u>oak</u>	<u>Maple</u>
<u>5"</u>	<u>17"</u>	<u>5"</u>
<u>N 24 E</u>	<u>S 84 E</u>	<u>S 19 E</u>
<u>18.2'</u>	<u>64.0'</u>	<u>41.5'</u>

R30W R29W



Sketch

○ Corner F.S. Land

Relation of Evidence to Record Features Along Section Lines

Section line to sections _____
 Object _____
 Record distance _____
 Measured distance _____

Other Evidence

Describe evidence of use and occupation such as roads, fences, clearings, timber cutting lines, plantations, etc.. Cite source of testimony if any. 9-27-73

THIS CORNER IS 1090' SOUTH OF RD # 107 AT END
BRUSHED LINE FOR TIE ON ROAD SURVEY IN LATE 60'S
FOUND 2" IRON PIPE WITH BRASS CAP IN PLACE
IN GOOD CONDITION COUNTY PIPE IS 4" SOUTH
FS MON. 29" ABOVE GROUND CORNER IS AT
EAST END OF HULL SWAMP, WAT.
SIGN T AND SIG ARE O - BT'S. OK

Perpetuation Record

Monument and accessories established. Include brief description of area. _____

BRASS CAP MARKED
T 191 N
R30W R29W STEEL SIGN POST WITH BOTH SIGNS
1/4 54-2 3/4 ATTACHED
S36/S31 SET DUE NORTH 25.8'
1965 5-24-65
NOTE: J.H.E.
RLS N 6807 OPEN LINE BLAZED SOUTH OF 2107 TO CORNER

At time of search:

1. Did you have the record description?

Yes No _____

2. How was search area located?

Pacing, chaining, photos, maps,
 etc. _____

3. Man hours spent in search _____

4. Do you think additional search might

recover evidence? Yes _____ No _____

5. Signature Curt Krause

Certified corner restoration certificate prepared: Yes _____ No _____

Filed in county records at _____ Date _____ County Document No. _____

Identified on aerial photo No. _____ Which is filed at _____

T. 141 R. 29 S. 5 Mer. N.F. CHIP County CASS State MN.
QUARTER BET. Corner common to sections 31 36 and _____

EXISTING SURVEYS

Original Government Survey

Year surveyed 1875

Original monument WOOD POST
(Wood post, stone, pile of stones, pipe, etc.)

Bearing Trees

Species POPLAR NO OTHER

Diameter 12"

Bearing N10°W

Distance 33
25.1'

Original Evidence Found

Year of search 1927 By J.H.E.

Monument found 2" DIA. IRON PIPE W/CAP
SET 2" DIA. 5' LONG IRON PIPE W/CAP MARKED
(OVER)

Original Bearing Trees Found

Species MAPLE OAK MAPLE

Diameter 5" 17" 5"

Bearing N24°E S84°E S19°E

Distance 18.0' 64.0' 41.7'

SCIPED 1/4 53.1' 1/4 52.1' 1/4 51.8'

Subsequent Corner Restoration

Year surveyed 12-16-37 By CCC A.P. JOHNSON

Where filed or recorded S.D.

Monument 2" DIA. IRON PIPE W/CAP
(Original, concrete post, iron rod, etc.)

NO BEARING TREES
FSLP ON ASPEN BELOW BY CCC

Bearing Trees, Reference Objects

Species ASPEN

Diameter ?

Bearing S80°E

Distance 53 lks.
25.0'

Evidence of Subsequent Corner Restoration Found

Year of search 1927-28 By CURT KATUSE

FOUND 2" DIA IRON PIPE W/ BRASS CAP
IN PLACE GOOD CONDITION
ALSO COUNTY PIPE 4" SOUTH
EAST EDGE OF ALDER SWAMP
IRON IS 29" ABOVE GROUND

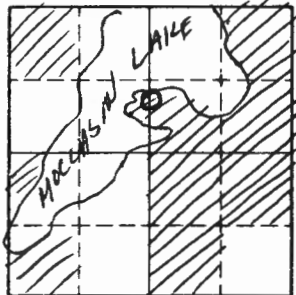
Bearing Trees, Reference Objects

WHITE MAPLE R. OAK

6" 7" 17"

N24°E S19°E S84°E

18.0' 41.7 64.0'



Sketch

○ Corner ▨ F.S. Land

Relation of Evidence to Record Features Along Section Lines

W-X 9

Section line to sections _____
 Object _____
 Record distance _____
 Measured distance _____

Other Evidence

Describe evidence of use and occupation such as roads, fences, clearings, timber cutting lines, plantations, etc.. Cite source of testimony if any. 1986 USFS set + 9' x 9' target near MC & 1/4 acre ±
M88 9/23 Landecker - Stevenson & Assoc Compass
& chain to computed position from target 133
No evidence found

At time of search:

1. Did you have the record description?

Yes No _____

2. How was search area located?

Pacing, chaining, photos, maps, etc. aerial target

3. Man hours spent in search _____

4. Do you think additional search might recover evidence? Yes _____ No

5. Signature [Signature]

Perpetuation Record Book 6 page 31

Monument and accessories established. Include brief description of area. 1989 3/14
and 3/16 Landecker - Stevenson & Assoc. set a 2" by 48" iron pipe with
brass cap and plastic base with magnet, 40'± west of west edge
of parking lot for boat access and 65'± south of water's edge.
10" Burr Oak S 70 E 4.57' SCR MC S 33 BT
8" Ash S 24 W 26.00' } SCRIBED
9" Ash N 84 W 37.69' } MC S 33 BT
8' sign post North 4.0' with sign 54-9 facing corner



Certified corner restoration certificate prepared: Yes No _____

Filed in county records at Walker Date 5/3/89 County Document No. 311847

Identified on aerial photo No. _____ Which is filed at _____

Index No. WX 9
(Alphabetical - Numerical)

LAND CORNER RECORD
(RECTANGULAR SURVEYS)

RD-7 150-4 (Rev. 6/13/67)
GPO 802-127

T. 141 R. 29
MC# 19

5th Mer. N.F. Chippewa
32

County Cass
33

State Minnesota
and _____

Corner common to sections _____

EXISTING SURVEYS

Original Government Survey
Year surveyed 1873 F.H. Conger
Original monument Wood Post
(Wood post, stone, pile of stones, pipe, etc.)

Bearing Trees
Species W. Pine W. Pine
Diameter 12" 14"
Bearing S13W S6E
Distance 29 US 41 US

Subsequent Corner Restoration
Year surveyed _____ By _____
Where filed or recorded _____
Monument _____
(Original, concrete post, iron rod, etc.)

Bearing Trees, Reference Objects
Species _____
Diameter _____
Bearing _____
Distance _____

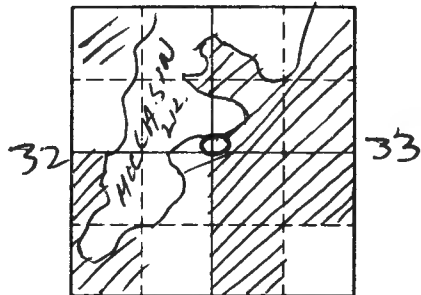
Original Evidence Found
Year of search _____ By _____
Monument found _____

Original Bearing Trees Found
Species _____
Diameter _____
Bearing _____
Distance _____

Evidence of Subsequent Corner Restoration Found
Year of search _____ By _____

Bearing Trees, Reference Objects

Section line to sections _____
 Object _____
 Record distance _____
 Measured distance _____



Sketch

○ Corner ▨ F.S. Land

Other Evidence

Describe evidence of use and occupation such as roads, fences, clearings, timber cutting lines, plantations, etc.. Cite source of testimony if any. 1986 USFS set + 9'x9' target near approx MC + 1/4 sec
1988/9/23 Landecker-Stevenson + Assoc Compass
+ Clin to computed positions from target #133
No evidence found

At time of search:

1. Did you have the record description?

Yes No _____

2. How was search area located?


Pacing, chaining, photos, mpps,
etc. aerial target

3. Mon hours spent in search _____

4. Do you think additional search might recover evidence? Yes _____ No 5. Signature Tony [unclear]
DSL

Perpetuation Record Book 6 Page 29

Monument and accessories established. Include brief description of area. 1989 3/15
Terry Freeman & Kevin Farrell of Landecker-Stevenson & Assoc. replace rebar
at Sta. 1459 with 2x48" iron pipe with brass cap and plastic base with
magnet ± 55' southerly of waters edge
7" Red Oak S 78 E 54.34' } scribed
12" Red Oak S 48 E 59.24' } "mc S 33 BT"
8' sign post North 4.0' with signs 54-2 & 54-9

Certified corner restoration certificate prepared: Yes No _____Filed in county records at Walker Date 5/9/89 County Document No. 311947

Identified on aerial photo No. _____ Which is filed at _____

Index No. W-X 9
(Alphabetical - Numerical)

LAND CORNER RECORD
(RECTANGULAR SURVEYS)

R9-7150-4 (Rev. 6/13/67)
GPO 802-127

T. 141 R. 29
MC# 17

5th Mer. N.F. Chippewa County Cass
32 33

State Minnesota
and _____

Corner common to sections _____

and _____

EXISTING SURVEYS

Original Government Survey	
Year surveyed	<u>1873 P.H. Conger</u>
Original monument	<u>Wood post</u> <small>(Wood post, stone, pile of stones, pipe, etc.)</small>
Species	<u>Poplar</u> <small>Bearing Trees</small>
Diameter	<u>3"</u> <u>4"</u>
Bearing	<u>S4E</u> <u>S32W</u>
Distance	<u>9LKS</u> <u>28LKS</u>

Original Evidence Found	
Year of search	By _____
Monument found	_____
Original Bearing Trees Found	
Species	_____
Diameter	_____
Bearing	_____
Distance	_____

Subsequent Corner Restoration	
Year surveyed	By _____
Where filed or recorded	_____
Monument	_____
<small>(Original, concrete post, iron rod, etc.)</small>	

Evidence of Subsequent Corner Restoration Found	
Year of search	By _____
_____	_____
_____	_____
_____	_____

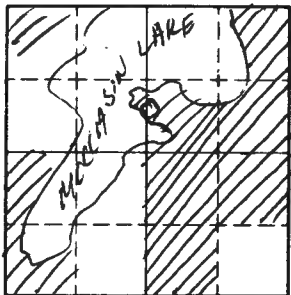
Bearing Trees, Reference Objects	
Species	_____
Diameter	_____
Bearing	_____
Distance	_____

Bearing Trees, Reference Objects	
_____	_____
_____	_____
_____	_____
_____	_____

Section line to sections _____
 Object _____
 Record distance _____
 Measured distance _____

Other Evidence

Describe evidence of use and occupation such as roads, fences, clearings, timber cutting lines, plantations, etc.. Cite source of testimony if any. 1986 USFS set + 9'x9' target near MC + 1/4 POSITION'S
 1988 9/23 Landecker-Stevenson & Assoc. Compass & chain to computed positions from target #133
 No evidence found



Sketch

○ Corner ▨ F.S. Land

At time of search:

1. Did you have the record description?

Yes No _____

2. How was search area located?

Pacing chaining, photos, maps,
etc. aerial target

3. Man hours spent in search _____

4. Do you think additional search might recover evidence? Yes _____ No 5. Signature Terry Freeman
DSC

Perpetuation Record Book 6 page 30

Monument and accessories established. Include brief description of area. 1989 3/15
 Terry Freeman & Kevin Farrell of Landecker-Stevenson & Assoc. replace rebar (sta 1417) with 2" x 48" iron pipe with brass cap and plastic base with magnet. Original Pine stump remains S 52E 21.1', ±25' E'ly of waters edge at bottom of steep bank. Northeasterly.
 10" Birch N 6E 11.17 }
 9" Burr Oak S 88E 25.24 } all scribed: MC 533BT
 7" Basswood S 8E 26.85 }
 8' sign post south 4.0' with sign 54-9

Certified corner restoration certificate prepared: Yes No _____Filed in county records at Walker Date 5/3/89 County Document No. 311848

Identified on aerial photo No. _____ Which is filed at _____



Index No. WX 9
(Alphabetical - Numerical)

LAND CORNER RECORD
(RECTANGULAR SURVEYS)

R9-7150-4 (Rev. 6/13/67)
GPO 802-127

T. 141 R. 29
MC # 18

5th Mer. N.F. Chippewa County Cass

State Minnesota

Corner common to sections _____ and _____

EXISTING SURVEYS

Original Government Survey

Year surveyed 1873 PH Conger
Original monument Wood Post
(Wood post, stone, pile of stones, pipe, etc.)

Bearing Trees

Species W. Pine W. Pine
Diameter 18" 12"
Bearing S52E N10W
Distance 324Ks 234Ks

Subsequent Corner Restoration

Year surveyed _____ By _____
Where filed or recorded _____
Monument _____
(Original, concrete post, iron rod, etc.)

Bearing Trees, Reference Objects

Species _____
Diameter _____
Bearing _____
Distance _____

Original Evidence Found

Year of search _____ By _____
Monument found _____

Original Bearing Trees Found

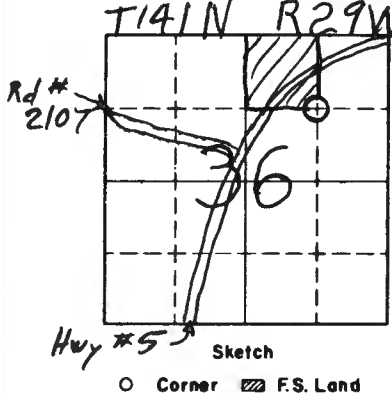
Species _____
Diameter _____
Bearing _____
Distance _____

Evidence of Subsequent Corner Restoration Found

Year of search _____ By _____

Bearing Trees, Reference Objects

Species _____
Diameter _____
Bearing _____
Distance _____



Relation of Evidence to Record Features Along Section Lines

Section line to sections _____

Object _____

Record distance _____

Measured distance _____

Other Evidence

Describe evidence of use and occupation such as roads, fences, clearings, timber cutting lines, plantations, etc.. Cite source of testimony if any. Corner falls in upland oak forest south of Hwy #5.

At time of search:

1. Did you have the record description?
 Yes _____ No _____

2. How was search area located?
 Pacing, chaining, photos, maps, etc. _____

3. Man hours spent in search _____

4. Do you think additional search might recover evidence? Yes _____ No _____

5. Signature _____

Perpetuation Record

Monument and accessories established. Include brief description of area.

Brass capped pipe	4.5' x 2"
SSP North	4.0'
SSP West	4.0'
5" Oak	N 46° E 10.50'
8" Oak	S 57° E 18.64'
4" Maple	N 77° W 49.74'

Certified corner restoration certificate prepared: Yes _____ No X

Filed in county records at _____ Date _____ County Document No. _____

Identified on aerial photo No. _____ Which is filed at _____

Index No. W-24

(Alphabetical - Numerical)

LAND CORNER RECORD
(RECTANGULAR SURVEYS)

R9-7150-4 (Rev. 6/13/67)

GPO 602-127

T. 141 N R. 29
NE 1/165th

Mer. N.F.

Chippewa County Cass

State

MNCorner common to sections 36

and _____

EXISTING SURVEYS

Original Government Survey

Year surveyed _____

Original monument _____

(Wood post, stone, pile of stones, pipe, etc.)

Bearing Trees

Species _____

Diameter _____

Bearing _____

Distance _____

Subsequent Corner Restoration

Year surveyed _____ By _____

Where filed or recorded _____

Monument _____

(Original, concrete post, iron rod, etc.)

Bearing Trees, Reference Objects

Species _____

Diameter _____

Bearing _____

Distance _____

Original Evidence Found

Year of search _____ By _____

Monument found _____

Original Bearing Trees Found

Species _____

Diameter _____

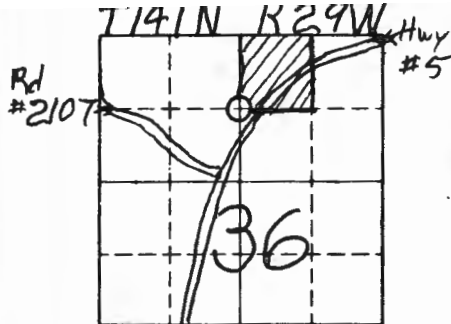
Bearing _____

Distance _____

Evidence of Subsequent Corner Restoration Found

Year of search _____ By _____

Bearing Trees, Reference Objects



Sketch

○ Corner ▨ F.S. Land

Relation of Evidence to Record Features Along Section Lines

Section line to sections _____
 Object _____
 Record distance _____
 Measured distance _____

Other Evidence

Describe evidence of use and occupation such as roads, fences, clearings, timber cutting lines, plantations, etc.. Cite source of testimony if any. Corner falls on east edge of clear cut and ±250' west of Hwy #5, swamp 125' north.

At time of search:

1. Did you have the record description?
 Yes _____ No _____

2. How was search area located?
 Pacing, chaining, photos, maps, etc. _____

3. Man hours spent in search _____

4. Do you think additional search might recover evidence? Yes _____ No _____

Perpetuation Record

Monument and accessories established. Include brief description of area.
Brass capped pipe 4.5" x 2"
SSP North 4.0'
SSP East 4.0'
4" R. Pine East 106.79'
6" R. Pine N55°E 71.37'
7" Oak S10°E 17.10'

Certified corner restoration certificate prepared: Yes _____ No X
 Filled in county records at _____ Date _____ County Document No. _____
 Identified on aerial photo No. _____ Which is filed at _____

5. Signature _____

Index No. W-23

(Alphabetical - Numerical)

LAND CORNER RECORD
(RECTANGULAR SURVEYS)

R9-7150-4 (Rev. 6/13/67)

GPO 808-127

T. 141N R. 29W
CN 1/165th

Mer. N.F.

Chippewa

County

Cass

State

MNCorner common to sections 36

and _____

EXISTING SURVEYS

Original Government Survey

Year surveyed _____

Original monument _____

(Wood post, stone, pile of stones, pipe, etc.)

Bearing Trees

Species _____

Diameter _____

Bearing _____

Distance _____

Subsequent Corner Restoration

Year surveyed _____ By _____

Where filed or recorded _____

Monument _____

(Original, concrete post, iron rod, etc.)

Bearing Trees, Reference Objects

Species _____

Diameter _____

Bearing _____

Distance _____

Original Evidence Found

Year of search _____ By _____

Monument found _____

Original Bearing Trees Found

Species _____

Diameter _____

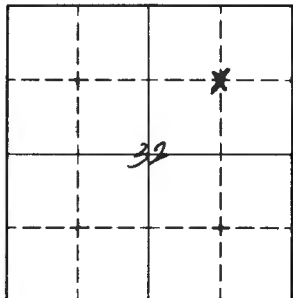
Bearing _____

Distance _____

Evidence of Subsequent Corner Restoration Found

Year of search _____ By _____

Bearing Trees, Reference Objects



Sketch

○ Corner F.S. Land

Relation of Evidence to Record Features Along Section Lines

Section line to sections _____
Object _____
Record distance _____
Measured distance _____

Other Evidence

Describe evidence of use and occupation such as roads, fences, clearings, timber cutting lines, plantations, etc.. Cite source of testimony if any.

*J.P. Car. lies south of road & Popal Tree with F.S. Tag
on it 187 bk.*

At time of search:

1. Did you have the record description?

Yes _____ No X

2. How was search area located?

Pacing, chaining, photos, maps, etc. Chaining & compass

3. Man hours spent in search 4 hr.

4. Do you think additional search might

recover evidence? Yes _____ No X

Perpetuation Record

Monument and accessories established. Include brief description of oreo. _____

Certified corner restoration certificate prepared: Yes _____ No _____

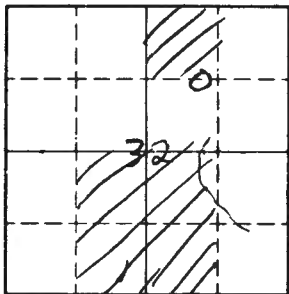
Filed in county records at _____ Date _____ County Document No. _____

5. Signature Lee M. Mattheis Identified on aerial photo No. _____ Which is filed at _____

T. 141 R. 22 Mer. N.F. 25 County Cedar State Ill.
N.E. 1/4 Corner common to sections 32 and _____

EXISTING SURVEYS

Original Government Survey	Original Evidence Found
Year surveyed _____ Original monument _____ <small>(Wood post, stone, pile of stones, pipe, etc.)</small>	Year of search _____ By _____ Monument found _____
<p style="text-align: center;">Bearing Trees</p> Species _____ Diameter _____ Bearing _____ Distance _____	<p style="text-align: center;">Original Bearing Trees Found</p> Species _____ Diameter _____ Bearing _____ Distance _____
Subsequent Corner Restoration	Evidence of Subsequent Corner Restoration Found
Year surveyed _____ By _____ Where filed or recorded _____ Monument _____ <small>(Original, concrete post, iron rod, etc.)</small>	Year of search <u>1966</u> By <u>Witthoef T-Emery</u> <u>I.P. 24" above ground</u>
<p style="text-align: center;">Bearing Trees, Reference Objects</p> Species _____ Diameter _____ Bearing _____ Distance _____	_____ _____ _____



Sketch

○ Corner ▨ F.S. Land

W 7-8

Relation of Evidence to Record Features Along Section Lines

Section line to sections _____

Object _____

Record distance _____

Measured distance _____


Other Evidence

Describe evidence of use and occupation such as roads, fences, clearings, timber cutting lines, plantations, etc.. Cite source of testimony if any. _____

BK 11 P. 77

Perpetuation Record

Monument and accessories established. Include brief description of area. 1989 5/11
 Landecker-Stevenson & Assoc. set a 2" x 24" iron pipe with brass cap & plastic base with magnet 7'± E'ly & Drive down 12".
 6" Maple S 60 E 37.86' spike & tag only
 7" Elm S 45 E 43.86' spike & tag only
 13" Burr Oak S 38 W 98.21' spike & tag only
 8' sign post West 31.3' with 54-2, 54-9



At time of search:

1. Did you have the record description?

Yes _____ No _____

2. How was search area located?

Pacing, chaining, photos, maps, etc. _____

3. Man hours spent in search _____

4. Do you think additional search might recover evidence? Yes _____ No _____

5. Signature _____

Certified corner restoration certificate prepared: Yes _____ No _____

Filed in county records at _____ Date _____ County Document No. _____

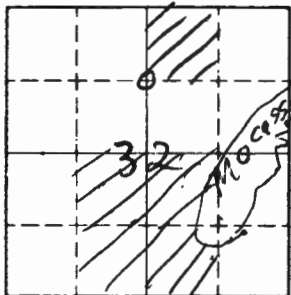
Identified on aerial photo No. _____ Which is filed at _____

Index No. W 7-8
(Alphabetical - Numerical)LAND CORNER RECORD
(RECTANGULAR SURVEYS)R9-7150-4 (Rev. 6/13/67)
GPO 802-127T. 141 R. 29 5th Mer. N.F. Chippewa County Cass State Minnesota
SMC on North one-Sixth ^{1st line} Corner common to sections 32 and _____

EXISTING SURVEYS

Original Government Survey	Original Evidence Found
Year surveyed <u>not set in</u> Original monument <u>original survey</u> <small>(Wood post, stake, pile of stones, pipe, etc.)</small>	Year of search _____ By _____ Monument found _____
<p style="text-align: center;">Bearing Trees</p> Species _____ Diameter _____ Bearing _____ Distance _____	<p style="text-align: center;">Original Bearing Trees Found</p> Species _____ Diameter _____ Bearing _____ Distance _____
<p style="text-align: center;">Subsequent Corner Restoration</p> Year surveyed _____ By _____ Where filed or recorded _____ Monument _____ <small>(Original, concrete post, iron rod, etc.)</small>	<p style="text-align: center;">Evidence of Subsequent Corner Restoration Found</p> Year of search _____ By _____ _____ _____ _____
<p style="text-align: center;">Bearing Trees, Reference Objects</p> Species _____ Diameter _____ Bearing _____ Distance _____	<p style="text-align: center;">Bearing Trees, Reference Objects</p> _____ _____ _____ _____

Relation of Evidence to Record Features Along Section Lines



Sketch

O Corner ▨ F.S. Land

Section line to sections _____
 Object _____
 Record distance _____
 Measured distance _____

Other Evidence

Describe evidence of use and occupation such as roads, fences, clearings, timber cutting lines, plantations, etc.. Cite source of testimony if any. _____

At time of search:

1. Did you have the record description? _____

Yes _____ No _____

BK 11 P 66
BK 11 P 76

2. How was search area located?

Pacing, chaining, photos, maps, etc. _____

Perpetuation Record

Monument and accessories established. Include brief description of area. 1989 4/26
 Ken Metcalf and Kevin Farrell of Landecker-Stevenson & Assoc. set a 2" x 48" iron pipe with brass cap and plastic base with magnet in hardwoods 25' ± Easterly of trail & 200' ± Westerly of clearcut Northeastly.

8" Red Oak N 30 E 19.90'

8" Red Oak N 50 W 23.46'

19" Norway Pine West 52.26'

} scribed: CN 1/16 S 32 BT

8' sign post North 4.0' with signs 54-2, 54-9

8' sign post East 4.0' with signs 54-2, 54-9

1411 N.R. 29
 CN 1/16 S 32 BT
 1989
 R/S 17008

3. Man hours spent in search _____

4. Do you think additional search might recover evidence? Yes _____ No _____

Certified corner restoration certificate prepared: Yes _____ No _____

Filed in county records at _____ Date _____ County Document No. _____

5. Signature _____ Identified on aerial photo No. _____ Which is filed at _____

Index No. W 7
(Alphabetical - Numerical)

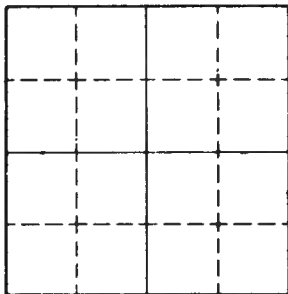
LAND CORNER RECORD
(RECTANGULAR SURVEYS)

R9-7 150-4 (Rev. 6/13/67)
GPO 892-127

T. 141 R. 29 5th Mer. N.F. Chippewa County Cass State Minnesota
Center-north one-sixteenth Corner common to sections 32 and _____

EXISTING SURVEYS

Original Government Survey	Original Evidence Found
Year surveyed <u>not set in</u>	Year of search _____ By _____
Original monument <u>original survey</u> <small>(Wood post, stone, pile of stones, pipe, etc.)</small>	Monument found _____
Bearing Trees	Original Bearing Trees Found
Species _____	Species _____
Diameter _____	Diameter _____
Bearing _____	Bearing _____
Distance _____	Distance _____
Subsequent Corner Restoration	Evidence of Subsequent Corner Restoration Found
Year surveyed _____ By _____	Year of search _____ By _____
Where filed or recorded _____	_____
Monument _____ <small>(Original, concrete post, iron rod, etc.)</small>	_____
_____	_____
_____	_____
Bearing Trees, Reference Objects	Bearing Trees, Reference Objects
Species _____	_____
Diameter _____	_____
Bearing _____	_____
Distance _____	_____



Sketch

○ Corner F.S. Land

Relation of Evidence to Record Features Along Section Lines

Section line to sections _____

Object _____

Record distance _____

Measured distance _____

Other Evidence

Describe evidence of use and occupation such as roads, fences, clearings, timber cutting lines, plantations, etc.. Cite source of testimony if any. _____

At time of search:

1. Did you have the record description?

Yes _____ No _____

2. How was search area located?

Pacing, chaining, photos, maps, etc. _____

3. Man hours spent in search _____

4. Do you think additional search might recover evidence? Yes _____ No _____

5. Signature _____

Book 6 Pg. 47

Perpetuation Record Book 13 Pg. 43

Monument and accessories established. Include brief description of area. 5/1/89
 Landerker Stevenson & Assoc. do not accept the 1988 plat monumentation as being on the section line. Set a point on line 657.29 S'ly of NE cor. Sec 36 betw. the NE & SE Cors Sec 36 set a 2" x 48" iron pipe with brass cap & plastic base with magnet. ^{CHAIN}
 9" Red Oak N 12 E 64.10'
 6" Ash N 58 E 40.69'
 14" Tamarack S 22 W 21.33'
 8' steel sign post South 3.05'

CHAIN
 REW R28W
 POL
 536 + 531
 1989
 RLS 17008

Certified corner restoration certificate prepared: Yes No _____

Filed in county records at Walker Date 5/25/89 County Document No. 31236A

Identified on aerial photo No. _____ Which is filed at _____

Index No. V-W 25
(Alphabetical - Numerical)

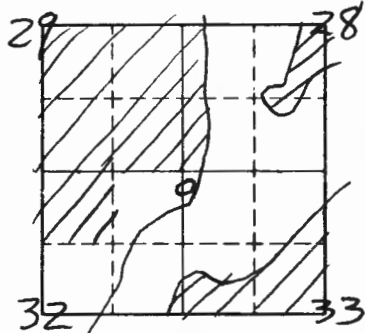
LAND CORNER RECORD
(RECTANGULAR SURVEYS)

RD-7 150-4 (Rev. 6/13/67)
 GPO 802-127

T. 141 R. 29 5th Mer. N.F. Chippewa County Cass State Minnesota
P.O.L. 657.29' South of NE Corner common to sections 36 and _____

EXISTING SURVEYS

Original Government Survey	Original Evidence Found
Year surveyed <u>not set in original</u>	Year of search _____ By _____
Original monument <u>Survey</u> <small>(Wood post, stone, pile of stones, pipe, etc.)</small>	Monument found _____
Bearing Trees	Original Bearing Trees Found
Species _____	Species _____
Diameter _____	Diameter _____
Bearing _____	Bearing _____
Distance _____	Distance _____
Subsequent Corner Restoration	Evidence of Subsequent Corner Restoration Found
Year surveyed _____ By _____	Year of search <u>1988</u> By <u>Roger Mustonen</u>
Where filed or recorded _____	<u>RLS# 11945</u>
Monument _____ <small>(Original, concrete post, iron rod, etc.)</small>	<u>Plats OTTER BAY ESTATES, East Line</u> <u>of plats identified as section line</u>
Bearing Trees, Reference Objects	Bearing Trees, Reference Objects
Species _____	_____
Diameter _____	_____
Bearing _____	_____
Distance _____	_____



Sketch

○ Corner ▨ F.S. Land

Relation of Evidence to Record Features Along Section Lines

V-w 9

Section line to sections _____
 Object _____
 Record distance _____
 Measured distance _____

Other Evidence

Describe evidence of use and occupation such as roads, fences, clearings, timber cutting lines, plantations, etc.. Cite source of testimony if any.

1986 - USFS set 9' plastic target over NE32 # 132

7/7/1988 T. Freeman, K. Farrell compass & chain South from target 132 @ 100' h.t high water of Moccasin Lake orig call was 1.03 ch. or 68' no evidence of post or accessories found in this search.

At time of search:

1. Did you have the record description?
 Yes No _____

2. How was search area located?
 Pacing, chaining, photos, maps, etc. _____

3. Mon hours spent in search _____

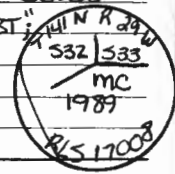
4. Do you think additional search might recover evidence? Yes _____ No

5. Signature *Terry L. Freeman*

Perpetuation Record

BK 4. P. 67

Monument and accessories established. Include brief description of area. ~~1989~~ 3/1/89
 Terry Freeman & Kevin Farrell of Landecker-Stevenson & Assoc. replace rebar with 2" x 54" iron pipe with brass cap and plastic base with magnet. Corner falls ± 55' northerly of waters edge. Ties: 12" Basswood West 30.33' SCR. "mc 5 32 BT"; 9" Basswood N 15 W 23.40' SCR. "mc 5 32 BT"; 10" Burr Oak N 64 E 19.27' SCR. "mc 5 33 BT"; 8' sign post N 4.0' with 54-9 facing corner



Certified corner restoration certificate prepared: Yes No _____

Filed in county records of *Walker* Date *5/3/89* County Document No. *311849*

Identified on aerial photo No. _____ Which is filed at _____

Index No. V-W 9
(Alphabetical - Numerical)LAND CORNER RECORD
(RECTANGULAR SURVEYS)

R9-7150-4 (Rev. 6/15/82)

GPO 802-127

T. 141 R. 29 5th Mer. N.F. Chippewa County Cass State Minnesota
MCT# 22 Corner common to sections 32, 33 and _____

EXISTING SURVEYS

Original Government Survey

Year surveyed 1873 P.H. CagerOriginal monument wood post
(Wood post, stone, pile of stones, pipe, etc.)

		Bearing Trees	
Species	<u>W. oak</u>	<u>Poplar</u>	_____
Diameter	<u>6"</u>	<u>6"</u>	_____
Bearing	<u>N75E</u>	<u>S87W</u>	_____
Distance	<u>32 LKS</u>	<u>33 LKS</u>	_____

Subsequent Corner Restoration

Year surveyed _____ By _____

Where filed or recorded _____

Monument _____
(Original, concrete post, iron rod, etc.)

Bearing Trees, Reference Objects

Species	_____	_____	_____
Diameter	_____	_____	_____
Bearing	_____	_____	_____
Distance	_____	_____	_____

Original Evidence Found

Year of search _____ By _____

Monument found _____

Original Bearing Trees Found

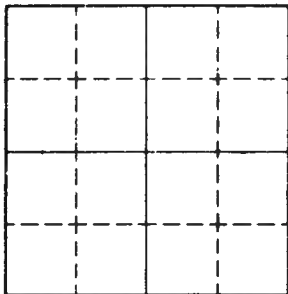
Species	_____	_____	_____
Diameter	_____	_____	_____
Bearing	_____	_____	_____
Distance	_____	_____	_____

Evidence of Subsequent Corner Restoration Found

Year of search _____ By _____

Bearing Trees, Reference Objects

Species	_____	_____	_____
Diameter	_____	_____	_____
Bearing	_____	_____	_____
Distance	_____	_____	_____



Sketch

○ Corner F.S. Land

Relation of Evidence to Record Features Along Section Lines

Section line to sections _____
 Object _____
 Record distance _____
 Measured distance _____

Other Evidence

Describe evidence of use and occupation such as roads, fences, clearings, timber cutting lines, plantations, etc.. Cite source of testimony if any. _____

At time of search:

1. Did you have the record description?

Yes _____ No _____

2. How was search area located?

Pacing, chaining, photos, maps, etc. _____

3. Man hours spent in search _____

4. Do you think additional search might recover evidence? Yes _____ No _____

5. Signature _____

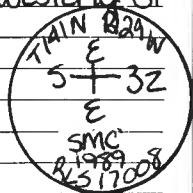
BK 11 P. 77

Perpetuation Record

Monument and accessories established. Include brief description of area. 1989 5/11
 Ken Metcalf & Kevin Farrell of Landecker-Stevenson & Assoc. set a 2" x 24" iron pipe with brass cap and plastic base with magnet 1' ± West of 4 drive down 10".

7" Basswood N 20 E 50.39' spike & tag only
 14" Red Oak N 84 E 47.00' spike & tag only
 5" Maple S 65 E 56.70' spike & tag only

8' sign post North 16.25' with 5A-2, 5A-9



Certified corner restoration certificate prepared: Yes _____ No _____

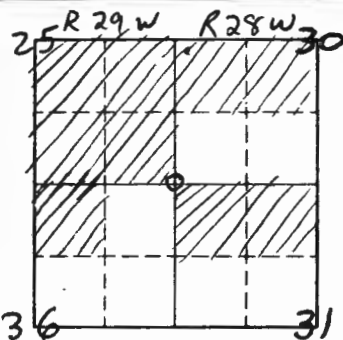
Filed in county records of _____ Date _____ County Document No. _____

Identified on aerial photo No. _____ Which is filed at _____

Index No. V-W 8
(Alphabetical - Numerical)LAND CORNER RECORD
(RECTANGULAR SURVEYS)R9-7 150-4 (Rev. 6/13/67)
GPO 802-127T. 141 R. 29 5th Mer. N.F. Chippewa County Cass State Minnesota
SMC on East one sixth line Corner common to sections 32 and _____

EXISTING SURVEYS

Original Government Survey	Original Evidence Found
Year surveyed _____ Original monument _____ <small>(Wood post, stone, pile of stones, pipe, etc.)</small>	Year of search _____ By _____ Monument found _____
<p style="text-align: center;">Bearing Trees</p> Species _____ Diameter _____ Bearing _____ Distance _____	<p style="text-align: center;">Original Bearing Trees Found</p> Species _____ Diameter _____ Bearing _____ Distance _____
<p style="text-align: center;">Subsequent Corner Restoration</p>	<p style="text-align: center;">Evidence of Subsequent Corner Restoration Found</p>
Year surveyed _____ By _____ Where filed or recorded _____ Monument _____ <small>(Original, concrete post, iron rod, etc.)</small>	Year of search _____ By _____ _____ _____ _____
<p style="text-align: center;">Bearing Trees, Reference Objects</p> Species _____ Diameter _____ Bearing _____ Distance _____	<p style="text-align: center;">Bearing Trees, Reference Objects</p> _____ _____ _____ _____



Sketch

○ Corner ▨ F.S. Land

Relation of Evidence to Record Features Along Section Lines

Section line to sections _____
 Object _____
 Record distance _____
 Measured distance _____

Other Evidence

Describe evidence of use and occupation such as roads, fences, clearings, timber cutting lines, plantations, etc.. Cite source of testimony if any.

1964 - USFS found remains of John Curo survey - tree NW now 23", tree SW now 21", tree SE 24" set 6"x5" cylindrical concrete monument w/ 3" cap. 6' sign post NW 5.2'

1968 - Bill Oberman - filed corner certificate using 1964 information

1986 - set 9' plastic target over concrete monument

At time of search:

1. Did you have the record description?

Yes No _____

2. How was search area located?

Pacing, chaining, photos, maps, etc. photo

3. Mon hours spent in search 0

4. Do you think additional search might recover evidence? Yes _____ No

5. Signature Theresa L. Brewer DSC

Perpetuation Record BK 4 P. 13

Monument and accessories established. Include brief description of area. 5/25/1988

End concrete mon. and bent 2" Co. iron on N. side TFKM

one 1942 B.T. in good condition: 24" W. line N50W 137.32 - scribe partly overgrown

1942 and 1965 B.T.'s 573 W and 565 E fall in ditch

1981 USFS B.T.'s: 11" Poplar N77E 82.41' and 5" Burr oak 572 W

67.19' - both scribes partly overgrown

new B.T.: 11" W. line 56 E 136.18'

reset 8' sign post East 5.0' w/ signs 54-2, 54-9

pulled 6' sign W. - set 8' sign post NORTH 5.0' w/ signs 54-2 & 54-9

Certified corner restoration certificate prepared: Yes No _____

Filed in county records at Walker Date 4/3/89 County Document No. 311176

Identified an aerial photo No. _____ Which is filed at _____



Index No. V 25
(Alphabetical - Numerical)

LAND CORNER RECORD
(RECTANGULAR SURVEYS)

R9-7150-4 (Rev. 6/3/67)
 GPO 802-127

T. 141 R. 29 5th Mer. N.F. Chippewa County Cass State Minnesota
Section Corner common to sections 25 36 30 & 31-141-28 and

EXISTING SURVEYS

Original Government Survey
 Year surveyed 1873 P.H. Conger
 Original monument wood post
(Wood post, stone, pile of stones, pipe, etc.)

Bearing Trees

Species	<u>W. Pine</u>	<u>w. pine</u>	<u>Birch</u>	<u>Birch</u>
Diameter	<u>6"</u>	<u>12"</u>	<u>4"</u>	<u>4"</u>
Bearing	<u>N20W</u>	<u>N23E</u>	<u>S17W</u>	<u>S70E</u>
Distance	<u>18 LKS</u>	<u>34 LKS</u>	<u>67 LKS</u>	<u>90 LKS</u>

Original Evidence Found
 Year of search _____ By _____
 Monument found _____

Original Bearing Trees Found

Species _____
 Diameter _____
 Bearing _____
 Distance _____

Subsequent Corner Restoration
 Year surveyed 1912 By John Curo
 Where filed or recorded Co. Survey BK A p. 556-558
 Monument Set corner proportionally
(Original, concrete post, iron pipe, etc.)
1914 - James Middleton - Co. BK B p 272-276 Find wood
hub and tan B.T.'s
1915 - John Curo - Co. BK "B" p 169-177 Find cor. set
2 1/2 x 4 1/2" I.M. w/cap

Bearing Trees, Reference Objects

Species	<u>Tom</u>	<u>Poplar</u>	<u>Poplar</u>
Diameter	<u>3"</u>	<u>3"</u>	<u>5"</u>
Bearing	<u>SW</u>	<u>SE</u>	<u>NE</u>
Distance	<u>27.79'</u>	<u>26.63'</u>	<u>50.65'</u>

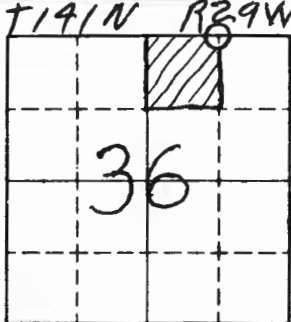
1912 ties

Evidence of Subsequent Corner Restoration Found
 Year of search 1918 By G20
Find 2" lip - set no new corner
1919 - E.B. Horst - Co. BK "C" p 210 - find iron monument
1942 - John Curo Co. BK "D" p 288 Find iron
1937 - CCC notes - J.P. found in good condition
1968 - Co. Hur find brass cap in concrete

Bearing Trees, Reference Objects

N. Pine	<u>W. Pine</u>	<u>W. Pine</u>	<u>angle iron</u>
<u>22"</u>	<u>20"</u>	<u>18"</u>	<u>4" x 4" x 26"</u>
<u>N50W</u>	<u>S73W</u>	<u>S 65-30 E</u>	<u>N53E</u>
<u>137.0'</u>	<u>130'</u>	<u>150'</u>	<u>83.8'</u>

1942 ties



Sketch

○ Corner ▨ F.S. Land

Relation of Evidence to Record Features Along Section Lines

Section line to sections _____
 Object _____
 Record distance _____
 Measured distance _____

Other Evidence

Describe evidence of use and occupation such as roads, fences, clearings, timber cutting lines, plantations, etc.. Cite source of testimony if any. Corner is 1300' north of Hwy #5

At time of search:

1. Did you have the record description?

Yes No _____

2. How was search area located?

Pacing, chaining, photos, maps, etc. Traverse

3. Man hours spent in search -

4. Do you think additional search might recover evidence? Yes _____ No _____

5. Signature [Handwritten Signature]

Perpetuation Record

Monument and accessories established. Include brief description of area. 6" R. Pine 560W 9.98'

Certified corner restoration certificate prepared: Yes _____ No

Filed in county records of _____ Date _____ County Document No. _____

Identified on aerial photo No. _____ Which is filed of _____

Index No. V-24

(Alphabetical - Numerical)

LAND CORNER RECORD
(RECTANGULAR SURVEYS)

R9-7150-4 (Rev. 6/13/67)

GPO 802-127

T. 141N R. 29W
E 1/45th

Mer. N.F.

Chippewa

County

Cass

State

MN

Corner common to sections

2536

and

EXISTING SURVEYS

Original Government Survey

Year surveyed _____

Original monument _____

(Wood post, stone, pile of stones, pipe, etc.)

Bearing Trees

Species _____

Diameter _____

Bearing _____

Distance _____

Original Evidence Found

Year of search _____

By _____

Monument found _____

Original Bearing Trees Found

Species _____

Diameter _____

Bearing _____

Distance _____

Subsequent Corner Restoration

Year surveyed 1982By ClaypoolRLS # 13298

Where filed or recorded _____

Monument Brass capped pipe

(Original, concrete post, iron rod, etc.)

Evidence of Subsequent Corner Restoration Found

Year of search 1990By Northern LightsSurveying & MappingRLS # 16089Found BCP & BT'sin good shape

Bearing Trees, Reference Objects

Species

R. PineR. PineSSPSSP

Diameter

20"22"——

Bearing

N22WN86ESouthEast

Distance

64.14'46.32'5.0'4.0'

Bearing Trees, Reference Objects

Species

R. PineR. PineSSPSSP

Diameter

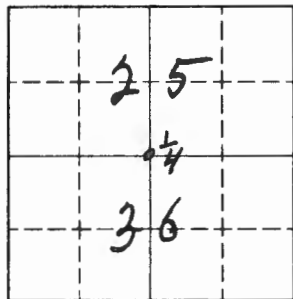
20"22"——

Bearing

N22WN86ESouthEast

Distance

64.14'46.32'5.0'4.0'



Sketch

Corner F.S. Land

Relation of Evidence to Record Features Along Section Lines

Section line to sections _____
 Object _____
 Record distance _____
 Measured distance _____

Other Evidence

Describe evidence of use and occupation such as roads, fences, clearings, timber cutting lines, plantations, etc.. Cite source of testimony if any. _____

NEW EVIDENCE FORM 457
DN 8" T PINE N64°E - 42'24 FT
2" T PINE S29°E - 47'17 FT

At time of search:

1. Did you have the record description?

Yes _____ No _____

2. How was search area located?

Pacing, chaining, photos, maps,
 etc. _____

3. Man hours spent in search _____

4. Do you think additional search might

recover evidence? Yes No _____

5. Signature _____

Perpetuation Record

Monument and accessories established. Include brief description of area. _____

Certified corner restoration certificate prepared: Yes _____ No _____

Filed in county records at _____ Date _____ County Document No. _____

Identified on aerial photo No. _____ Which is filed at _____

T. 141 R. 29 W Mer. N.F. 5 14 25 & 36 County CASS State MI
Corner common to sections _____ and _____

EXISTING SURVEYS

Original Government Survey

Year surveyed _____

Original monument _____
(Wood post, stone, pile of stones, pipe, etc.)

Bearing Trees

Species _____

Diameter _____

Bearing _____

Distance _____

Original Evidence Found

Year of search _____ By _____

Monument found _____

Original Bearing Trees Found

Species _____

Diameter _____

Bearing _____

Distance _____

Subsequent Corner Restoration

Year surveyed _____ By _____

Where filed or recorded _____

Monument _____
(Original, concrete post, iron rod, etc.)

Bearing Trees, Reference Objects

Species _____

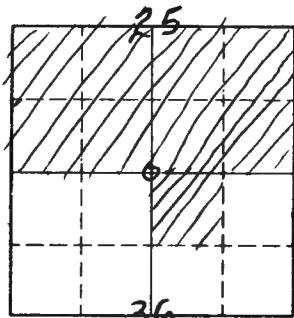
Diameter _____

Bearing _____

Distance _____

Evidence of Subsequent Corner Restoration Found

Year of search _____ By _____



Sketch

○ Corner ▨ F.S. Land

Relation of Evidence to Record Features Along Section Lines

Section line to sections _____
 Object _____
 Record distance _____
 Measured distance _____

Other Evidence

Describe evidence of use and occupation such as roads, fences, clearings, timber cutting lines, plantations, etc.. Cite source of testimony if any.

1986 - USFS set 9 plastic target over 2" brass cup

At time of search:

1. Did you have the record description?
 Yes No _____

2. How was search area located?
 Pacing, chaining, photos, maps, etc. aerial target

3. Man hours spent in search _____

4. Do you think additional search might recover evidence? Yes _____ No

Perpetuation Record BK 4 P 24

Monument and accessories established. Include brief description of area. 5/25/1988

Find brass cup in good condition
sign posts from 1983 are cut of ground - oak B.T. SW cut of f
old B.T. is found:

8" N. line N17W 25.32' scribed "X BT"

15" J. line S48E 37.45' " " 536 BT"

new B.T.:

5" N. line S85E 19.64' - scribed "4 536 BT"

set 8' sign posts SOUTH 5.0' and WEST 5.0' - signs 54-2 and 54-9



Certified corner restoration certificate prepared: Yes No _____

Filed in county records at Walker Date 4/3/89 County Document No. 31175

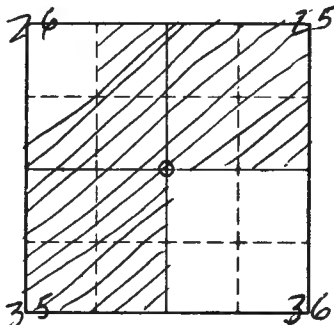
5. Signature Clayton J. Brown

Identified on aerial photo No. _____ Which is filed at _____

Index No. V 23
(Alphabetical - Numerical)LAND CORNER RECORD
(RECTANGULAR SURVEYS)R9-7150-4 (Rev. 5/13/67)
GPO 802-127T. 141 R. 29 5th Mer. N.F. Chippewa County Cass State Minnesota
Quarter Corner common to sections 25 36 and _____

EXISTING SURVEYS

Original Government Survey		Original Evidence Found	
Year surveyed <u>1873</u>	<u>P.H. Conger</u>	Year of search _____	By _____
Original monument <u>wood post</u> <small>(Wood post, stone, pile of stones, pipe, etc.)</small>		Monument found _____	
Bearing Trees		Original Bearing Trees Found	
Species <u>W. Pine</u>	<u>w. pine</u>	Species _____	_____
Diameter <u>20"</u>	<u>24"</u>	Diameter _____	_____
Bearing <u>N40E</u>	<u>N55W</u>	Bearing _____	_____
Distance <u>13 LKS</u>	<u>39 LKS</u>	Distance _____	_____
Subsequent Corner Restoration		Evidence of Subsequent Corner Restoration Found	
Year surveyed <u>1964</u>	By <u>USFS - Ekstrom</u>	Year of search <u>1983</u>	By <u>Dave Graypool</u>
Where filed or recorded _____		<u>Corner Certificate</u>	
Monument <u>found old C.C tag</u> <small>(Original, concrete post, man rod, etc.)</small>		<u>no evidence of corner - set 2" x 60" l.p.</u>	
<u>? - old USFS Field book - Form 458 on J. A. A</u>		<u>w/ brass cap at lost position</u>	
<u>N64E 42.24'</u>		<u>Steel sign posts 3.8'S and 4.0' W</u>	
Bearing Trees, Reference Objects		Bearing Trees, Reference Objects	
Species _____	_____	<u>N. Pine</u>	<u>J. Pine</u> <u>R. oak</u>
Diameter _____	_____	<u>5"</u>	<u>14"</u> <u>6"</u>
Bearing _____	_____	<u>N17W</u>	<u>548E</u> <u>535W</u>
Distance _____	_____	<u>25.30'</u>	<u>37.43'</u> <u>13.65'</u>



Sketch

○ Corner ▨ F.S. Land

Relation of Evidence to Record Features Along Section Lines

Section line to sections _____
 Object _____
 Record distance _____
 Measured distance _____

Other Evidence

Describe evidence of use and occupation such as roads, fences, clearings, timber cutting lines, plantations, etc.. Cite source of testimony if any.

1986 - USFS set target over B.C. Corner is ± 50' from
 NW corner of Swamp near edge of Pine plantation

At time of search:

1. Did you have the record description?

Yes X No _____

2. How was search area located?

Pacing, chaining, photos, maps,
 etc. photos - aerial target

3. Man hours spent in search 10 min.

4. Do you think additional search might
 recover evidence? Yes _____ No X

5. Signature Terry L. Brown DSC


Perpetuation Record BK 4 p. 25

Monument and accessories established. Include brief description of area. 5/25/1988

Find 2" brass cap mon. in good condition TF KM
1967 ties oak N2W^{38.45} and Tiline S30E 48.50' have scribed
partly overgrown Find 4' stub of N. line S8W end 20' stub of T. line
N79E - signs - 8' SOUTH 2.56' and 6' East 5.3'

new B.T.'s:

7" N. line N63E 20.51'
6" Butt oak S43W 68.30'



Certified corner restoration certificate prepared: Yes ✓ No _____

Filed in county records at Walker Date 4/3/89 County Document No. 311174

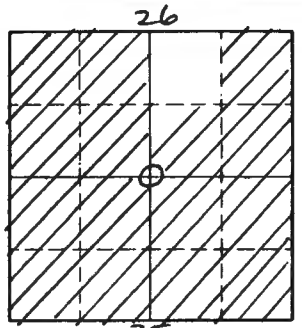
Identified on aerial photo No. _____ Which is filed at _____

Index No. V 21
(Alphabetical - Numerical)LAND CORNER RECORD
(RECTANGULAR SURVEYS)R9-7150-4 (Rev. 6/11)
GPO 80T. 141 R. 29 5th Mer. N.F. Chippewa County Cass State Minnesota
Section Corner common to sections 25, 26, 35 and 36

EXISTING SURVEYS

Original Government Survey					Original Evidence Found			
Year surveyed <u>1873</u> <u>P.H. Conger</u>					Year of search _____ By _____			
Original monument <u>wood post</u> <small>(Wood post, stone, pile of stones, pipe, etc.)</small>					Monument found _____			
Bearing Trees					Original Bearing Trees Found			
Species	<u>N. Pine</u>	<u>N. Pine</u>	<u>white</u>	Species	_____	_____	_____	_____
Diameter	<u>20"</u>	<u>18"</u>	<u>12"</u>	Diameter	_____	_____	_____	_____
Bearing	<u>N50E</u>	<u>S10E</u>	<u>N30W</u>	Bearing	_____	_____	_____	_____
Distance	<u>8 LKS</u>	<u>10 LKS</u>	<u>33 LKS</u>	Distance	_____	_____	_____	_____
Subsequent Corner Restoration					Evidence of Subsequent Corner Restoration Found			
Year surveyed <u>1912</u> By <u>John Curo</u>					Year of search <u>1918</u> By <u>G20</u>			
Where filed or recorded <u>Co. BK "A" p 538-539</u>					Find stumps of 3 orig B.T.'s - set 3" wood stake			
Monument <u>set pitch pine stake 2" x 4" x 16"</u> <small>(Original, concrete posts, iron rod, etc.)</small>					<u>30" above ground.</u>			
<u>Find stumps of NE and SE B.T.'s</u>					<u>1938 - CCC - posters on 2 trees - 1 on oak N2E 38.28'</u>			
					<u>1964 - USFS - James Ekstrom - find remains</u>			
					<u>of post and 2 rotted stumps of orig end 1912 Curo</u>			
					<u>in formation. set 2' x 5' 1/2" R.W. cap</u>			
Bearing Trees, Reference Objects					Bearing Trees, Reference Objects			
Species	<u>Scruboak</u>	<u>J. Pine</u>	<u>W. Pine</u>	<u>Stump</u>	<u>N. Pine</u>	<u>Pine</u>	<u>Stump</u>	<u>Stump</u>
Diameter	<u>3"</u>	<u>3"</u>	<u>30"</u>	<u>5"</u>	<u>24"</u>	<u>Red oak</u>	<u>J. Pine</u>	<u>J. Pine</u>
Bearing	<u>N1E</u>	<u>N2E</u>	<u>N48E</u>	<u>563-45W</u>	<u>N84-30W</u>	<u>10"</u>	<u>13"</u>	<u>13"</u>
Distance	<u>38.20'</u>	<u>114.80'</u>	<u>32.90'</u>	<u>203.75'</u>	<u>65.66'</u>	<u>7"</u>	<u>58W</u>	<u>58W</u>
						<u>38.5'</u>	<u>92.5'</u>	<u>43.6'</u>
								<u>85.8'</u>
						<u>Steel sign post East 5.2'</u>		

Relation of Evidence to Record Features Along Section Lines



○ Corner ▨ F.S. Land

Section line to sections _____
 Object _____
 Record distance _____
 Measured distance _____

Other Evidence

Describe evidence of use and occupation such as roads, fences, clearings, timber cutting lines, plantations, etc.. Cite source of testimony if any. 1986 USFS set J 9'x9' target over approx. corner position = Target # 161

7/9/88 David Landecker, Ken Metcalf compass & chain 570 W 116.58' from Target #161 to search position, Many Pine stumps are burned none are blazed or scribed No Evidence of Post or B.T.S in Original Survey that fit Comps.

Perpetuation Record BK 4 p 75

Monument and accessories established. Include brief description of area. 1989 3/20 Terry Freeman & Kevin Farrell of Landecker-Stevenson & Assoc. set a 2" x 48" iron pipe with brass cap and plastic base with magnet on Southerly edge of "Dowl" 125' ± West of swamp and 125' ± East of trail.

18" Norway Pine N87 W 31.76' SCR 1/4 S 36 BT; 20" Norway Pine S32 W 18.30' SCR 1/4 S 35 BT; 21" Norway Pine N68 E 25.78' SCR 1/4 S 26 BT.

8' sign post North 4.0' with sign 54-9 facing corner

TAINR 29 W
 4 326
 4 325
 1989
 RLS 17008

At time of search:
 1. Did you have the record description?
 Yes X No _____

2. How was search area located?
 Pacing, chaining, photos, maps, etc. _____

3. Man hours spent in search _____

4. Do you think additional search might recover evidence? Yes _____ No X

5. Signature David Landecker

Certified corner restoration certificate prepared: Yes ✓ No _____
 Filed in county records at Walker Date 5/15/89 County Document No. 312154
 identified on aerial photo No. _____ Which is filed at _____

Index No. V 19
(Alphabetical - Numerical)

LAND CORNER RECORD
(RECTANGULAR SURVEYS)

R9-7 150-4 (Rev. 6/13)
GPO 802-127

T. 141 R. 29 5th Mer. N.F. Chippewa County CSS State Minnesota
Quarter Corner common to sections 26, 35, and _____

EXISTING SURVEYS

Original Government Survey

Year surveyed 1873 P.H. Conger
Original monument Wood Post
(Wood post, stone, pile of stones, pipe, etc.)

Bearing Trees

Species Pine Stub _____
Diameter 12" _____
Bearing S 60 E _____
Distance 46 LKS _____

Subsequent Corner Restoration

Year surveyed _____ By _____
Where filed or recorded _____
Monument _____
(Original, concrete post, iron rod, etc.)

Bearing Trees, Reference Objects

Species _____
Diameter _____
Bearing _____
Distance _____

Original Evidence Found

Year of search _____ By _____
Monument found _____

Original Bearing Trees Found

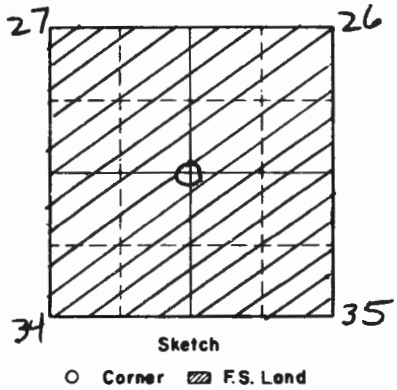
Species _____
Diameter _____
Bearing _____
Distance _____

Evidence of Subsequent Corner Restoration Found

Year of search _____ By _____

Bearing Trees, Reference Objects

Relation of Evidence to Record Features Along Section Lines



Sketch

○ Corner ▨ F.S. Land

Section line to sections _____
 Object _____
 Record distance _____
 Measured distance _____

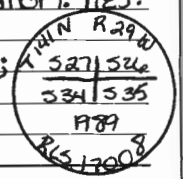
Other Evidence

Describe evidence of use and occupation such as roads, fences, clearings, timber cutting lines, plantations, etc.. Cite source of testimony if any. 1986 USFS set 4 9'x9' Target over Appx cor. position. = Target # 156

7/9/88 David Landecker, Ken Metwalf, Compass & Chain 581 W 118.70' from Target #156 to Search Position. Position on Ely facing slope Search 200' area for Orig. B.T. & post proportioned by GLO in 1918 No evidence of any post or B.T.'s from Original Survey or GLO ReSurvey

Perpetuation Record Bk 4 p.72

Monument and accessories established. Include brief description of area. 1989 3/20 Terry Freeman & Kevin Farrell of Landecker-Stevenson & Assoc., set a 2" by 48" iron pipe with brass cap and plastic base with magnet on Westerly slope of "bowl" west of plantation. Ties: 10" Poplar N 20 E 24.70 SCR "S 26 BT"; 10" Poplar S 82 E 13.38 SCR "S 35 BT"; 12" Poplar S 35 E 7.41 SCR "S 35 BT"; 9" Poplar N 40 W 17.75 SCR "S 27 BT" 8" sign post N 4.0' with sign 54-9 facing corner



At time of search:

1. Did you have the record description?
 Yes X No _____

2. How was search area located?
 Pacing, chaining, photos, maps, etc. _____

3. Man hours spent in search _____

4. Do you think additional search might recover evidence? Yes _____ No X

5. Signature David Landecker

Certified corner restoration certificate prepared: Yes No _____
 Filled in county records at Walker Date 5/3/89 County Document No. 311850
 Identified on aerial photo No. _____ Which is filed at _____

Index No. V 17
(Alphabetical - Numerical)LAND CORNER RECORD
(RECTANGULAR SURVEYS)R9-7150-4 (Rev. 6/15/67)
GPO 802-127T. 141 R. 29 5th Mer. N.F. Chippewa County Cass State Minnesota
Section Corner common to sections 26, 27, 34 and 35

EXISTING SURVEYS

Original Government Survey

Year surveyed 1873 P.H. Conger
Original monument Wood Post
(Wood post, stone, pile of stones, pipe, etc.)

Bearing Trees

Species	W. Oak	W. Pine	W. Pine Stub
Diameter	8"	24"	14"
Bearing	N79½W	S60W	N66E
Distance	39 LKS	70 LKS	39 LKS

Subsequent Corner Restoration

Year surveyed 1918 By GLO
Where filed or recorded Sec. of State
Monument Set 3" x 48" Wood Stake
(Original, concrete post, iron rod, etc.)
(Proportionally)

Bearing Trees, Reference Objects

Species			
Diameter			
Bearing			
Distance			

Original Evidence Found

Year of search _____ By _____
Monument found _____

Original Bearing Trees Found

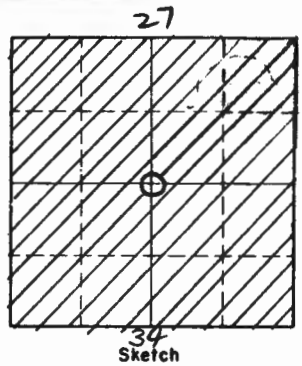
Species			
Diameter			
Bearing			
Distance			

Evidence of Subsequent Corner Restoration Found

Year of search _____ By _____

Bearing Trees, Reference Objects

Species			
Diameter			
Bearing			
Distance			



○ Corner ▨ F.S. Land

Relation of Evidence to Record Features Along Section Lines

Section line to sections	_____	_____	_____
Object	_____	_____	_____
Record distance	_____	_____	_____
Measured distance	_____	_____	_____

Other Evidence

Describe evidence of use and occupation such as roads, fences, clearings, timber cutting lines, plantations, etc.. Cite source of testimony if any. 1986 USFS sect 2 9'x9'
Target over tppx Cor. position = Target # 151

7/8/88 David Landecker, Ken Metcalf Compass & Chain
S 38 W 207.15 many pine stumps in area but none
are blazed or scribed or fit notes. Found Pine Stumps noted
by Forest Service personnel do not fit computed ties
(Search Position from Target # 151)

Perpetuation Record

BK 4 p. 73

Monument and accessories established. Include brief description of area. 1989 3/15
Terry Freeman & Kevin Farrell of Landecker-Stevenson & Assoc., set a 2"
x 48" iron pipe with brass cap and plastic base with magnet 45'
southeasterly of swamp. TIES: 6" Burr Oak N 8 E 36.50' SCR 1/4 S
27 BT; 6" Red Oak S 61 E 46.91' SCR 1/4 S 34 BT; 10" Red Oak
S 2 E 63.42' SCR 1/4 S 34 BT
8' sign post North 5.0' W / 54-9 facing corner

TWIN R 390
 1/4 5127
 534
 1989
 REC 17008

At time of search:

1. Did you have the record description?
Yes No _____

2. How was search area located?
Pacing, chaining, photos, maps, etc. _____

3. Man hours spent in search _____

4. Do you think additional search might recover evidence? Yes _____ No

5. Signature David Landecker

Certified corner restoration certificate prepared: Yes No _____
 Filled in county records at Walker Date 5/3/89 County Document No. 311851
 Identified on aerial photo No. _____ Which is filed at _____

Index No. V 15
(Alphabetical - Numerical)

LAND CORNER RECORD
(RECTANGULAR SURVEYS)

R9-7150-4 (Rev. 6/3/87)
 GPO 002-727

T. 141 R. 29 5th Mer. N.F. Chippewa County Cass State Minnesota
Quarter Corner common to sections 34 27 and _____

EXISTING SURVEYS

Original Government Survey
 Year surveyed 1873 P.H. Conger
 Original monument Wood Post
(Wood post, stone, pile of stones, pipe, etc.)

Bearing Trees
 Species W. Pine W. Pine
 Diameter 20" 22"
 Bearing N85E S84E
 Distance 21 LKS 23 LKS

Subsequent Corner Restoration
 Year surveyed 1918 By GLO
 Where filed or recorded Sec. of State
 Monument Set 3" x 36" wood post 16" in ground
(Original, concrete post, iron rod, etc.)
Found old wood post and both
Govt. B.T.'s

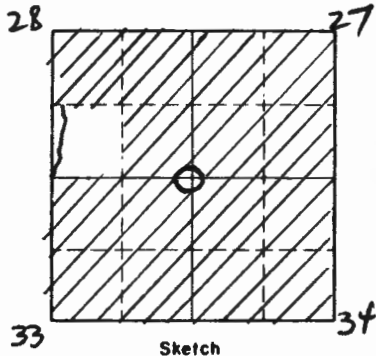
Bearing Trees, Reference Objects
 Species _____
 Diameter _____
 Bearing _____
 Distance _____

Original Evidence Found
 Year of search _____ By _____
 Monument found _____

Original Bearing Trees Found
 Species _____
 Diameter _____
 Bearing _____
 Distance _____

Evidence of Subsequent Corner Restoration Found
 Year of search _____ By _____

Bearing Trees, Reference Objects



Sketch

○ Corner ▨ F.S. Land

Relation of Evidence to Record Features Along Section Lines

V 13

Section line to sections	_____	_____	_____	_____
Object	_____	_____	_____	_____
Record distance	_____	_____	_____	_____
Measured distance	_____	_____	_____	_____

Other Evidence

Describe evidence of use and occupation such as roads, fences, clearings, timber cutting lines, plantations, etc.. Cite source of testimony if any. 1986 USFS set a 9'x9' Target over Appx. Cor. Position = Target # 146

7/8/88 David Landecker, Ken Metcalf, Compass + Chain 573 W 34.67' from target # 146 to Search Position. Search position in Timberk, Spruce Bog. Dug out 4'x4' + plug. Did not find post or accessories

8/23/88 TRMF of LS & ASSOC. Comp + Chain Local ties from Calc. Pos.

Perpetuation Record 8K 6, P. 3

Monument and accessories established. Include brief description of area. 1989 3/23 Terry Freeman & Kevin Farrell of Landecker-Stevenson & Assoc. set a 3/4" by 50" aluminum rod with 3' of fluted top with stamped aluminum cap in swamp.

4" Burr Oak N 48 E 89.90' SCR "x BT"; 4" Spruce 521 E 86.03' SCR "5 34 BT"; 5" Maple S 76 W 74.39' SCR "5 33 BT"; 7" Poplar N 28 W 96.48' SCR "5 28 BT"

8" steel sign post North 2.0' with signs 54-9

T141N R29W
 528/527
 533/534
 1984
 915 17008

At time of search:

1. Did you have the record description?
 Yes X No _____

2. How was search area located?
 Pacing, chaining photos, maps, etc. _____

3. Man hours spent in search _____

4. Do you think additional search might recover evidence? Yes _____ No X

5. Signature Naval Ludek

Certified corner restoration certificate prepared: Yes ✓ No _____

Filed in county records at Walker Date 5/15/89 County Document No. 312153

Identified on aerial photo No. _____ Which is filed at _____

Index No. V13
(Alphabetical - Numerical)

LAND CORNER RECORD
(RECTANGULAR SURVEYS)

R9-7150-4 (Rev. 6/15/57)
GPO 502-127

T. 141 R. 29 5th Mer. N.F. Chippewa County Cass State Minnesota
Section Corner common to sections 27 28 33 and 34

EXISTING SURVEYS

Original Government Survey

Year surveyed 1873 P.H. Conger
Original monument Wood Post
(Wood post, stone, pile of stones, pipe, etc.)

Original Evidence Found

Year of search _____ By _____
Monument found _____

Bearing Trees

Species	<u>Tamarack</u>	<u>Tamarack</u>	<u>Tamarack</u>	<u>Tamarack</u>
Diameter	<u>4"</u>	<u>3"</u>	<u>3"</u>	<u>3"</u>
Bearing	<u>N23W</u>	<u>N7E</u>	<u>S35W</u>	<u>S22E</u>
Distance	<u>23 LKS</u>	<u>19 LKS</u>	<u>16 LKS</u>	<u>19 LKS</u>

Original Bearing Trees Found

Species	_____	_____	_____	_____
Diameter	_____	_____	_____	_____
Bearing	_____	_____	_____	_____
Distance	_____	_____	_____	_____

Subsequent Corner Restoration

Year surveyed 1918 By GLO
Where filed or recorded Sec. of State
Monument Found 3" wood post
(Original, concrete post, iron rod, etc.)

Evidence of Subsequent Corner Restoration Found

Year of search _____ By _____

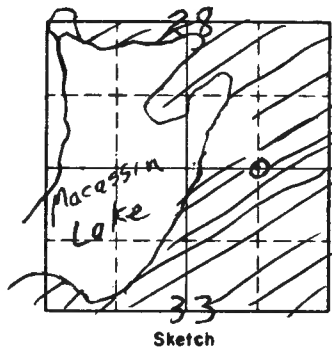
and stumps of all 4 Govt. B.T.'s

Bearing Trees, Reference Objects

Species	_____	_____	_____	_____
Diameter	_____	_____	_____	_____
Bearing	_____	_____	_____	_____
Distance	_____	_____	_____	_____

Bearing Trees, Reference Objects

_____	_____	_____	_____
_____	_____	_____	_____
_____	_____	_____	_____
_____	_____	_____	_____



Sketch

○ Corner F.S. Land

Relation of Evidence to Record Features Along Section Lines

Section line to sections _____
 Object _____
 Record distance _____
 Measured distance _____

Other Evidence

Describe evidence of use and occupation such as roads, fences, clearings, timber cutting lines, plantations, etc.. Cite source of testimony if any.

BK 13 P 40
 BK 13 P.44

At time of search:

1. Did you have the record description?

Yes _____ No _____

2. How was search area located?

Pacing, chaining, photos, maps, etc.

3. Man hours spent in search _____

4. Do you think additional search might recover evidence? Yes _____ No _____

5. Signature _____

Perpetuation Record

Monument and accessories established. Include brief description of area. 1989 5/9
 Ken Metcalf & Kevin Farrell of Landecker-Stevenson & Assoc. set a
 2" x 54" iron pipe with brass cap and plastic base with magnet.
 Monument is in hardwoods in lower area 250' ± northerly of
 Woodtick Trail. Ties: 10" Burr Oak N 14 E 27.25' SCR E 1/16 528 BT
 6" Maple N 66 E 15.66' SCR E 1/16 528 BT; 9" Burr Oak S 48 E 1/16 5128
 E 17.66' SCR E 1/16 533 BT
 8' sign post WSW 4.0' with 5A-2, 5A-9
 8' sign post North 4.0' with 5A-2, 5A-9

141° N R 200 W
 5/16 5128
 5/16 5133
 1989
 R/S 1708

Certified corner restoration certificate prepared: Yes _____ No _____

Filed in county records at _____ Date _____ County Document No. _____

Identified on aerial photo No. _____ Which is filed at _____

Index No. V 12
(Alphabetical - Numerical)

LAND CORNER RECORD
(RECTANGULAR SURVEYS)

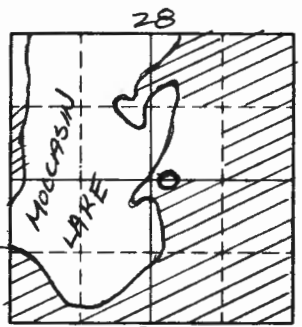
R9-7150-4 (Rev. 6/13/67)
GPO 802-127

T. 141 R. 29 5th Mer. N.F. Chippewa County Cass State Minnesota
East one-sixteenth Corner common to sections 28 33 and _____

EXISTING SURVEYS

Original Government Survey	Original Evidence Found
Year surveyed <u>not set in</u>	Year of search _____ By _____
Original monument <u>original survey</u> <small>(Wood post, stone, pile of stones, pipe, etc.)</small>	Monument found _____
Bearing Trees	Original Bearing Trees Found
Species _____	Species _____
Diameter _____	Diameter _____
Bearing _____	Bearing _____
Distance _____	Distance _____
Subsequent Corner Restoration	Evidence of Subsequent Corner Restoration Found
Year surveyed _____ By _____	Year of search _____ By _____
Where filed or recorded _____	_____
Monument _____ <small>(Original, concrete post, iron rod, etc.)</small>	_____
_____	_____
_____	_____
Bearing Trees, Reference Objects	Bearing Trees, Reference Objects
Species _____	_____
Diameter _____	_____
Bearing _____	_____
Distance _____	_____

Relation of Evidence to Record Features Along Section Lines



33 Sketch

○ Corner ▨ F.S. Land

Section line to sections	_____	_____	_____	_____
Object	_____	_____	_____	_____
Record distance	_____	_____	_____	_____
Measured distance	_____	_____	_____	_____

Other Evidence

Describe evidence of use and occupation such as roads, fences, clearings, timber cutting lines, plantations, etc.. Cite source of testimony if any. 1986 USFS set 2 9'x9'
Target over appx cor. position = Target # 139

7/7/86 Terry Freeman, Kevin Farrell Comp + Chsin N64W
comp. pos. is 373' hit Hi Water at 35' present water @ 55' compass
North @ 73' hit hi water @ 92' present water Compassed East
100' to obtain 218' @ Lake. No evidence of any pine
Stumps or post from original survey (all from Target 139)

Perpetuation Record

BK 4 P. 76

Monument and accessories established. Include brief description of area. 3/30/89
Landecker-Stevenson & Assoc. set a 2" x 48" iron pipe
with brass cap and plastic base with magnet on SW
edge of pile of debris near East end of point. TIES:
12" Red Oak N 57 E 75.98
5" Ash 362 E 110.55 mc 533 BT
6" Ash 544 E 165.27 mc 533 BT
8" sign post East 40' with signs 54-2, 54-9

TRAIN R29W
 T528
 MC 533
 1989
 RL5-17008

At time of search:

1. Did you have the record description?
 Yes X No _____

2. How was search area located?
 Pacing, chaining, photos, maps,
 etc. _____

3. Man hours spent in search _____

4. Do you think additional search might
 recover evidence? Yes _____ No X

Certified corner restoration certificate prepared: Yes ✓ No _____

Filed in county records at Walker Date 5/15/89 County Document No. 312512

Identified on aerial photo No. _____ Which is filed at _____

5. Signature Terry A. Freeman DSC

Index No. V-11-12
(Alphabetical - Numerical)LAND CORNER RECORD
(RECTANGULAR SURVEYS)R9-7150-4 (Rev. 6/3/67)
GPO 802-127T. 141 R. 29 5th Mer. N.F. Chippewa County Cass State Minnesota
MC#20 Corner common to sections 28 33 and _____

EXISTING SURVEYS

Original Government Survey

Year surveyed 1873 P.H. Conger
Original monument Wood Post
(Wood post, stone, pile of stones, pipe, etc.)

Bearing Trees

Species	<u>W. Pine</u>	<u>W. Pine</u>
Diameter	<u>14"</u>	<u>8"</u>
Bearing	<u>N89E</u>	<u>S64E</u>
Distance	<u>77LKS</u>	<u>90LKS</u>

Subsequent Corner Restoration

Year surveyed _____ By _____
Where filed or recorded _____
Monument _____
(Original, concrete post, iron rod, etc.)

Bearing Trees, Reference Objects

Species	_____
Diameter	_____
Bearing	_____
Distance	_____

Original Evidence Found

Year of search _____ By _____
Monument found _____

Original Bearing Trees Found

Species	_____
Diameter	_____
Bearing	_____
Distance	_____

Evidence of Subsequent Corner Restoration Found

Year of search _____ By _____

Bearing Trees, Reference Objects

Species	_____
Diameter	_____
Bearing	_____
Distance	_____

Index No. X13
(Alphabetical - Numerical)

LAND CORNER RECORD
(RECTANGULAR SURVEYS)

R9-7150-4 (Rev. 6/13/67)

GPO 802-127

T. 141 R. 29
Quarter

5th Mer. N.F. Chippewa County CSS
33 + 34 Corner common to sections _____ and _____

State Minnesota 2

EXISTING SURVEYS

Original Government Survey

Year surveyed 1873 P.H. Conger
Original monument Wood Post
(Wood post, stone, pile of stones, pipe, etc.)

Bearing Trees
Species W. Oak B Oak
Diameter 8 6
Bearing S82E S20W
Distance 26 LKS 29 LKS

Subsequent Corner Restoration

Year surveyed _____ By _____
Where filed or recorded _____
Monument _____
(Original, concrete post, iron rod, etc.)

Bearing Trees, Reference Objects

Species _____
Diameter _____
Bearing _____
Distance _____

Original Evidence Found

Year of search _____ By _____
Monument found _____

Original Bearing Trees Found

Species _____
Diameter _____
Bearing _____
Distance _____

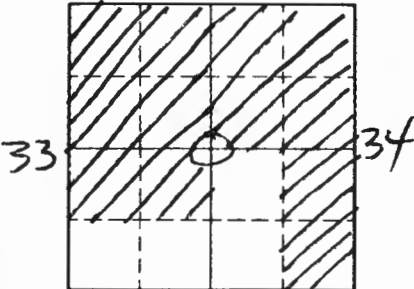
Evidence of Subsequent Corner Restoration Found

Year of search _____ By _____

Bearing Trees, Reference Objects

Species _____
Diameter _____
Bearing _____
Distance _____

Relation of Evidence to Record Features Along Section Lines



Sketch

○ Corner ▨ F.S. Land

Section line to sections _____
 Object _____
 Record distance _____
 Measured distance _____

Other Evidence

Describe evidence of use and occupation such as roads, fences, clearings, timber cutting lines, plantations, etc.. Cite source of testimony if any. 1965 USFS - Ekstrom
No Evidence Found
1986 USFS - Aask, Bruma
set a 9'x9' target over rerod @ approx Corner Position
1988 Landecker - Stevenson & Assoc.
Compass & Chain S 1° W 254.78 from Target # 148
to Computed Position. Position falls on Hardwood
Ridge 230'± S/W of trail Search large area but
find no evidence of 1873 Oak BT's

At time of search:

1. Did you have the record description?
Yes X No _____

2. How was search area located?

Pacing chaining, photos, maps, etc. aerial target

3. Man hours spent in search _____

4. Do you think additional search might recover evidence? Yes _____ No X

5. Signature [Signature] BSC

Perpetuation Record Book 6 Page 19


Monument and accessories established. Include brief description of area. 1989 4/5
Jerry Freeman & Kevin Farrell of Landecker - Stevenson &
Assoc. set a 2" x 48" iron pipe with brass cap & plastic
base with magnet ± Southerly of plantation.
Ties: 12" Burr Oak N 16° W 47.96" " 1/4 533 BT"; 14" Burr Oak
N 71° E 56.83" " 1/4 534 BT"; 9" Red Oak S 39° E 29.08
" 1/4 534 BT".

8' sign post East 4.0' with signs 54-2 & 54-9
8' sign post Southerly 4.0' with signs 54-2 & 54-9

Certified corner restoration certificate prepared: Yes ✓ No _____

Filed in county records at Walker Date 5/15/89 County Document No. 312156

Identified on aerial photo No. _____ Which is filed at _____



Index No. X 14
(Alphabetical - Numerical)

LAND CORNER RECORD
(RECTANGULAR SURVEYS)

R9-7150-4 (Rev. 6/13/67)
 GPO 802-127

T. 141 R. 29 5th Mer. N.F. Chippewa County Cass State Minnesota
center-west one-sixteenth Corner common to sections 34 and _____

EXISTING SURVEYS

Original Government Survey	Original Evidence Found
Year surveyed <u>not set in</u>	Year of search _____ By _____
Original monument <u>original survey</u> <small>(Wood post, stone, pile of stones, pipe, etc.)</small>	Monument found _____
Bearing Trees	Original Bearing Trees Found
Species _____	Species _____
Diameter _____	Diameter _____
Bearing _____	Bearing _____
Distance _____	Distance _____
Subsequent Corner Restoration	Evidence of Subsequent Corner Restoration Found
Year surveyed _____ By _____	Year of search _____ By _____
Where filed or recorded _____	_____
Monument _____ <small>(Original, concrete post, iron rod, etc.)</small>	_____
_____	_____
Bearing Trees, Reference Objects	Bearing Trees, Reference Objects
Species _____	_____
Diameter _____	_____
Bearing _____	_____
Distance _____	_____

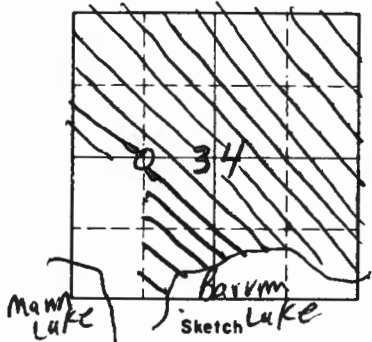
Relation of Evidence to Record Features Along Section Lines

X14

Section line to sections _____
 Object _____
 Record distance _____
 Measured distance _____

Other Evidence

Describe evidence of use and occupation such as roads, fences, clearings, timber cutting lines, plantations, etc.. Cite source of testimony if any. _____



O Corner ■ F.S. Land

At time of search:

1. Did you have the record description?

Yes _____ No _____

2. How was search area located?

Pacing, chaining, photos, maps, etc. _____

3. Man hours spent in search _____

4. Do you think additional search might recover evidence? Yes _____ No _____


5. Signature _____

BK 13 P 15
 BK 13 P 47

Perpetuation Record

Monument and accessories established. Include brief description of area. ~~1989~~ 4/5
 Terry Freeman & Kevin Farrell of Landecker-Stevenson & Associates set a 3/4" x 5' aluminum rod with 3' fluted top with aluminum cap on North edge of swamp at toe of steep southeasterly hill E 125' E southerly of trail on South edge of plantation.

14" Burr Oak N 56 W 26.28' CW 1/16 S 34 BT
 8" Burr Oak N 10 W 20.42' CW 1/16 S 34 BT
 8" Birch N 35 E 48.53' CW 1/16 S 34 BT



Certified corner restoration certificate prepared: Yes _____ No _____

Filed in county records at _____ Date _____ County Document No. _____

Identified on aerial photo No. _____ Which is filed at _____

Index No. X17
(Alphabetical - Numerical)LAND CORNER RECORD
(RECTANGULAR SURVEYS)

R9-7150-4 (Rev. 6/13/67)

GPO 502-127

T. 141 R. 29 Mer. N.F. Sec 34 & 35 County Cass State Minnesota
Quarter Corner common to sections _____ and _____

EXISTING SURVEYS

Original Government Survey

Year surveyed 1873 P.H. Conner
Original monument Wood Post
(Wood post, stone, pile of stones, pipe, etc.)Species Birch Birch
Diameter 3" 3"
Bearing N79 1/2 W S14 E
Distance 39 LKS 22 LKS

Subsequent Corner Restoration

Year surveyed _____ By _____
Where filed or recorded _____
Monument _____
(Original, concrete post, iron rod, etc.)

Bearing Trees, Reference Objects

Species _____
Diameter _____
Bearing _____
Distance _____

Original Evidence Found

Year of search _____ By _____
Monument found _____

Original Bearing Trees Found

Species _____
Diameter _____
Bearing _____
Distance _____

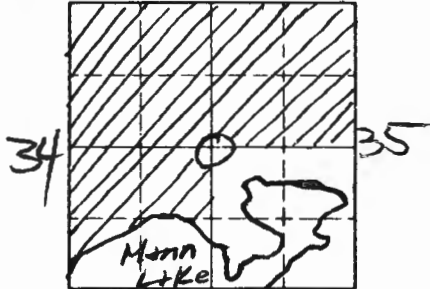
Evidence of Subsequent Corner Restoration Found

Year of search 1974 By Myron Landecker
Survey in Sec 35 set 11P.

Bearing Trees, Reference Objects

Species _____
Diameter _____
Bearing _____
Distance _____

Relation of Evidence to Record Features Along Section Lines



Sketch

○ Corner ▨ F.S. Land

Section line to sections _____
 Object _____
 Record distance _____
 Measured distance _____

Other Evidence

Describe evidence of use and occupation such as roads, fences, clearings, timber cutting lines, plantations, etc.. Cite source of testimony if any. 1965 USFS - Ekstrom found an old rusty tag that says approx corner red blazed line runs in direction from here
1988 Landecker - Stevenson & Assoc. Compass & Chain 536 E 158' from Target #157 to Computed Position Search area and find No evidence of Original BT's at Location
6/2/88 L-S & Assoc. BK 4 p. 44-45 - solar obsv and locate Landecker pipe

Perpetuation Record Book 6 Pg 20

Monument and accessories established. Include brief description of area. 1989 S/1 Ken Metcalf & Kevin Farrell of Landecker - Stevenson & Assoc., Inc. make final search, find no evidence of original accessories. Set a 2" x 48" iron pipe with brass cap and plastic base with magnet in handwoods with some large Norway Pine 1'± Northerly of trail. Ties: 7" Birch N 72 W 22.22' SCR 1/4 S 34 BT; 26" Norway Pine N 102 15.21' SCR 1/4 S 35 BT; 19" Norway Pine N 50 E 34.26' SCR 1/4 S 35 BT
8' sign post South & East 4.0' with 54-2, 54-9 signs

Certified corner restoration certificate prepared: Yes No _____

Filed in county records at Walker Date 5/25/89 County Document No. 312365

Identified on aerial photo No. _____ Which is filed at _____

At time of search:


1. Did you have the record description?
Yes No _____

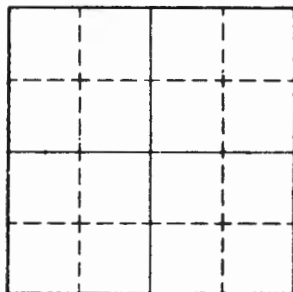
2. How was search area located?
Pacing, chaining, photos, maps, etc. aerial target

3. Man hours spent in search _____

4. Do you think additional search might recover evidence? Yes _____ No

5. Signature Temp & Assoc





Sketch

Corner F.S. Land

Relation of Evidence to Record Features Along Section Lines

Section line to sections _____
Object _____
Record distance _____
Measured distance _____

Other Evidence

Describe evidence of use and occupation such as roads, fences, clearings, timber cutting lines, plantations, etc.. Cite source of testimony if any. _____

At time of search:

1. Did you have the record description?

Yes _____ No _____

2. How was search area located?

Pacing, chaining, photos, maps,
etc. _____

3. Man hours spent in search _____

4. Do you think additional search might

recover evidence? Yes _____ No _____

Perpetuation Record

Monument and accessories established. Include brief description of area. _____

Certified corner restoration certificate prepared: Yes _____ No _____

Filed in county records at _____ Date _____ County Document No. _____

Identified on aerial photo No. _____ Which is filed at _____

5. Signature _____

Index No. X 19
(Alphabetical - Numerical)

LAND CORNER RECORD
(RECTANGULAR SURVEYS)

R9-7160-4 (Rev. 6/13/67)
GPO 802-127

T. 141 R. 29
Center Quarter

5th Mer. N.F. Chippewa
35

County Cass

State Minnesota

Corner common to sections _____ and _____

EXISTING SURVEYS

Original Government Survey

Year surveyed not set in
Original monument original Survey
(Wood post, stone, pile of stones, pipe, etc.)

Bearing Trees

Species _____
Diameter _____
Bearing _____
Distance _____

Original Evidence Found

Year of search _____ By _____
Monument found _____

Original Bearing Trees Found

Species _____
Diameter _____
Bearing _____
Distance _____

Subsequent Corner Restoration

Year surveyed _____ By _____
Where filed or recorded _____
Monument _____
(Original, concrete post, iron rod, etc.)

Bearing Trees, Reference Objects

Species _____
Diameter _____
Bearing _____
Distance _____

Evidence of Subsequent Corner Restoration Found

Year of search _____ By _____

Bearing Trees, Reference Objects


Relation of Evidence to Record Features Along Section Lines

Section line to sections _____

Object _____

Record distance _____

Measured distance _____



Sketch

○ Corner ▨ F.S. Land

Other Evidence

Describe evidence of use and occupation such as roads, fences, clearings, timber cutting lines, plantations, etc.. Cite source of testimony if any. _____

BK 13 P. 38

At time of search:

1. Did you have the record description?
Yes _____ No _____

2. How was search area located?
Pacing, chaining, photos, maps, etc. _____

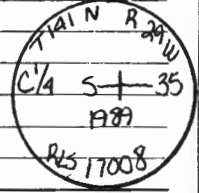
3. Man hours spent in search _____

4. Do you think additional search might recover evidence? Yes _____ No _____

5. Signature _____

Perpetuation Record

Monument and accessories established. Include brief description of area. 1989 5/1
 Landecker-Stevenson & Assoc. set a 2" x 4" iron pipe with brass cap and plastic base with magnet near large Norway Pine stand to North and East 200'± South of North Country Trail.
 13" Norway Pine N80W 33.88' } all scribed:
 17" Norway Pine N6W 33.46' } "C 1/4 S 35 BT"
 16" Norway Pine N47E 69.61' }



Certified corner restoration certificate prepared: Yes _____ No _____

Filed in county records of _____ Date _____ County Document No. _____

Identified on aerial photo No. _____ Which is filed at _____

Index No. X 21
(Alphabetical - Numerical)

LAND CORNER RECORD
(RECTANGULAR SURVEYS)

RD-7150-4 (Rev. 6/3/67)
 GPO 802-127

T. 141 R. 29 5th Mer. N.F. Chippewa County Cass State Minnesota
Quarter Corner common to sections 35 36 and _____

EXISTING SURVEYS

Original Government Survey	
Year surveyed	<u>1873 P.H. Conger</u>
Original monument	<u>wood post</u> <small>(Wood post, stone, pile of stones, pipe, etc.)</small>
Bearing Trees	
Species	<u>w. Pine Soft Maple</u>
Diameter	<u>24" 6"</u>
Bearing	<u>S 80W N40E</u>
Distance	<u>30 LKS 21 LKS</u>

Original Evidence Found	
Year of search	By _____
Monument found	_____
Original Bearing Trees Found	
Species	_____
Diameter	_____
Bearing	_____
Distance	_____

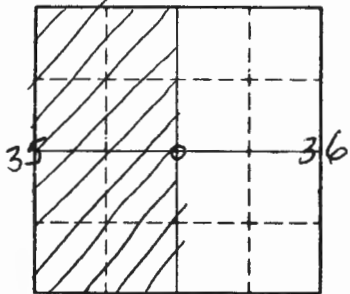
Subsequent Corner Restoration	
Year surveyed	By _____
Where filed or recorded	_____
Monument	_____
<small>(Original, concrete post, iron rod, etc.)</small>	

Evidence of Subsequent Corner Restoration Found	
Year of search	<u>1964</u> By <u>USFS - James Ekstrom</u>
<u>- searched 2 hours - found no evidence</u>	
<u>1983 - Gary Stevenson - found some old pine stumps</u>	
<u>- no adequate evidence - set corner lost - midway</u>	
<u>on line - set 2" x 60" l.p. w/ brass cap</u>	

Bearing Trees, Reference Objects	
Species	_____
Diameter	_____
Bearing	_____
Distance	_____

Bearing Trees, Reference Objects		
<u>N. Pine</u>	<u>Birch</u>	<u>N. Pine</u>
<u>6"</u>	<u>8"</u>	<u>20"</u>
<u>N20E</u>	<u>N52E</u>	<u>N84E</u>
<u>31.94'</u>	<u>41.67'</u>	<u>41.23'</u>

Relation of Evidence to Record Features Along Section Lines



Sketch

○ Corner ▨ F.S. Land

Section line to sections _____
 Object _____
 Record distance _____
 Measured distance _____

Other Evidence

Describe evidence of use and occupation such as roads, fences, clearings, timber cutting lines, plantations, etc.. Cite source of testimony if any.

1986 - USFS put 9x9' target over brass cap. corner on edge of Swamp

At time of search:

1. Did you have the record description?
Yes No _____

2. How was search area located?

Pacing, chaining, photos, maps, etc. photo - redline

3. Man hours spent in search 15 min

4. Do you think additional search might recover evidence? Yes _____ No

5. Signature Terry J. Breen DSO

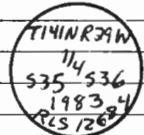
Perpetuation Record BK 4 P. 26

Monument and accessories established. Include brief description of area.

End brass cap in good condition
 1983 Birch BT cut off 5' high
 8' sign post SOUTH 2.75' - signs 54-2 & 54-9

5/25/1988
TF KM

old BIT. s. - not scribed "ly" just "536 BT" - put on new BIT. tags
 21" N. line N 84 E 41.10'
 7" N. line N 20 E 31.80'
 new BIT. : 5" Red oak N 63 E 60.65' - scribed "ly 536 BT"



Certified corner restoration certificate prepared: Yes No _____

Filed in county records at Walker Date 4/3/89 County Document No. 311177

Identified on aerial photo No. _____ Which is filed at _____

Index No. XY-8
(Alphabetical - Numerical)

LAND CORNER RECORD
(RECTANGULAR SURVEYS)

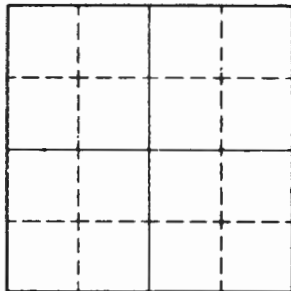
R9-7150-4 (Rev. 6/13/67)
GPO 802-127

T. 141 R. 29 5th Mer. N.F. Chippewa County Cass State Minnesota

Corner common to sections _____ and _____

EXISTING SURVEYS

Original Government Survey	Original Evidence Found
Year surveyed _____ Original monument _____ <small>(Wood post, stone, pile of stones, pipe, etc.)</small>	Year of search _____ By _____ Monument found _____
<p style="text-align: center;">Bearing Trees</p> Species _____ Diameter _____ Bearing _____ Distance _____	<p style="text-align: center;">Original Bearing Trees Found</p> Species _____ Diameter _____ Bearing _____ Distance _____
<p style="text-align: center;">Subsequent Corner Restoration</p> Year surveyed _____ By _____ Where filed or recorded _____ Monument _____ <small>(Original, concrete post, iron rod, etc.)</small>	<p style="text-align: center;">Evidence of Subsequent Corner Restoration Found</p> Year of search _____ By _____ _____ _____ _____
<p style="text-align: center;">Bearing Trees, Reference Objects</p> Species _____ Diameter _____ Bearing _____ Distance _____	<p style="text-align: center;">Bearing Trees, Reference Objects</p> _____ _____ _____ _____



Sketch

Corner F.S. Land

X-48

Relation of Evidence to Record Features Along Section Lines

Section line to sections _____
 Object _____
 Record distance _____
 Measured distance _____

Other Evidence

Describe evidence of use and occupation such as roads, fences, clearings, timber cutting lines, plantations, etc.. Cite source of testimony if any. _____

BK 11 P 99

At time of search:

1. Did you have the record description?

Yes _____ No _____

2. How was search area located?

Pacing, chaining, photos, maps, etc. _____

3. Mon hours spent in search _____

4. Do you think additional search might recover evidence? Yes _____ No _____

5. Signature _____

Perpetuation Record

Monument and accessories established. Include brief description of area. 1989 4/26
 Ken Metcalf & Kevin Farrell of Landecker-Stevenson & Associates set a 2" x 48" iron pipe with brass cap and plastic base with magnet 16'± Southerly of waters edge of Moccasin Lake.

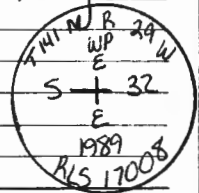
5" ironwood S 32 E 13.81' no tag

5" Ash S 10 W 26.14' 54-3 tag

6" Ash S 50 W 46.25' 54-3 tag

8" sign post with 54-2, 54-9 South 4.0'

All trees have spikes only, no blazes or scribing.



Certified corner restoration certificate prepared: Yes _____ No _____

Filed in county records of _____ Date _____ County Document No. _____

Identified on aerial photo No. _____ Which is filed at _____

Index No. Y-4
(Alphabetical - Numerical)

LAND CORNER RECORD
(RECTANGULAR SURVEYS)

RP-7 150-4 (Rev. 6/13/67)
GPO 802-127

T. 141 R. 29 5th Mer. N.F. Chippewa County CASS State MINNESOTA
South East One Sixteenth Corner common to sections _____ and _____

EXISTING SURVEYS

Original Government Survey

Year surveyed NOT SET DURING ORIGINAL SURVEY
Original monument _____
(Wood post, stone, pile of stones, pipe, etc.)

Bearing Trees

Species _____
Diameter _____
Bearing _____
Distance _____

Subsequent Corner Restoration

Year surveyed _____ By _____
Where filed or recorded _____
Monument _____
(Original, concrete post, iron rod, etc.)

Bearing Trees, Reference Objects

Species _____
Diameter _____
Bearing _____
Distance _____

Original Evidence Found

Year of search _____ By _____
Monument found _____

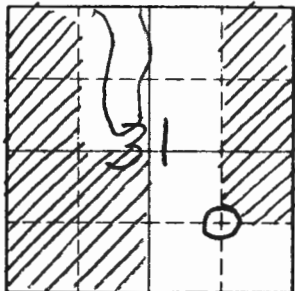
Original Bearing Trees Found

Species _____
Diameter _____
Bearing _____
Distance _____

Evidence of Subsequent Corner Restoration Found

Year of search _____ By _____

Bearing Trees, Reference Objects



Sketch

○ Corner ▨ F.S. Land

Relation of Evidence to Record Features Along Section Lines

Y4

Section line to sections _____
 Object _____
 Record distance _____
 Measured distance _____

Other Evidence

Describe evidence of use and occupation such as roads, fences, clearings, timber cutting lines, plantations, etc.. Cite source of testimony if any. _____

At time of search:

1. Did you have the record description?

Yes _____ No _____

BK 11 P 25

2. How was search area located?

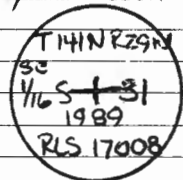
Pacing, chaining, photos, maps, etc. _____

Perpetuation Record

Monument and accessories established. Include brief description of area. 1989 2/1

LANDLICKER Stevenson & Assoc. SET A 2'x48" I.P. WITH BRASS CAP, PLASTIC BASE & MAGNET MONUMENT IS LOCATED 1240± SLY of Woodruff Trail

- 14" Norway Pine S 89 W 67.61
- 8" Maple N 38 E 94.59
- 11" DBL Burr Oak S 36 E 100.44
- 8' Signpost North 5.0
- 8' Signpost East 5.0



3. Man hours spent in search _____

4. Do you think additional search might recover evidence? Yes _____ No _____

Certified corner restoration certificate prepared: Yes _____ No _____

Filed in county records at _____ Date _____ County Document No. _____

5. Signature _____ Identified on aerial photo No. _____ Which is filed at _____

Index No. Y-5
(Alphabetical - Numerical)

LAND CORNER RECORD
(RECTANGULAR SURVEYS)

RD-7150-4 (Rev. 6/13/67)
GPO 802-127

T. 141 R. 29 5th Mer. N.F. Chippewa County CASS State MINNESOTA
South ONE Sixteenth Corner common to sections 31 32 and _____

EXISTING SURVEYS

Original Government Survey

Year surveyed NOT SET DURING ORIGINAL SURVEY
Original monument _____
(Wood post, stone, pile of stones, pipe, etc.)

Bearing Trees

Species _____
Diameter _____
Bearing _____
Distance _____

Subsequent Corner Restoration

Year surveyed _____ By _____
Where filed or recorded _____
Monument _____
(Original, concrete post, iron rod, etc.)

Bearing Trees, Reference Objects

Species _____
Diameter _____
Bearing _____
Distance _____

Original Evidence Found

Year of search _____ By _____
Monument found _____

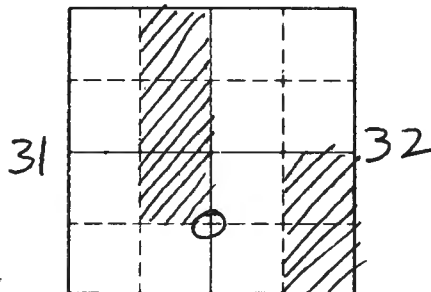
Original Bearing Trees Found

Species _____
Diameter _____
Bearing _____
Distance _____

Evidence of Subsequent Corner Restoration Found

Year of search _____ By _____

Bearing Trees, Reference Objects



Sketch

○ Corner ▨ F.S. Land

Section line to sections _____
 Object _____
 Record distance _____
 Measured distance _____

Other Evidence

Describe evidence of use and occupation such as roads, fences, clearings, timber cutting lines, plantations, etc.. Cite source of testimony if any. _____

At time of search:

1. Did you have the record description?

Yes _____ No _____

2. How was search area located?

Pacing, chaining, photos, maps,
etc. _____

3. Man hours spent in search _____

4. Do you think additional search might
recover evidence? Yes _____ No _____

5. Signature _____

BK 11 P. 24

Perpetuation Record

Monument and accessories established. Include brief description of area. 1989 2/1

CANDECKER Stevenson & Assoc. Set 2' x 48" I.P. WITH BRASS CAP, PLASTIC BASE
 & MAGNET. MONUMENT IS LOCATED 600' ± SLY of WOODTICK TRAIL (350' ±
 WLY & 350' ± NLY of Logging Road)


12" Maple N63E 46.29

5" Ash N71W 35.94

8" Ash N6W 103.94

8' Signpost North S.O

8' Signpost West S.O



Certified corner restoration certificate prepared: Yes _____ No _____

Filed in county records at _____ Date _____ County Document No. _____

Identified on aerial photo No. _____ Which is filed at _____

Index No. Y 10
(Alphabetical - Numerical)

LAND CORNER RECORD
(RECTANGULAR SURVEYS)

RR-7 150-4 (Rev. 6/13/67)
GPO 802-127

T. 141 R. 29
Southwest one-sixteenth

5th Mer. N.F. Chippewa
33

County Cass

State Minnesota
and _____

EXISTING SURVEYS

Original Government Survey

Year surveyed not set in
Original monument original survey
(Wood post, stone, pile of stones, pipe, etc.)

Bearing Trees

Species _____
Diameter _____
Bearing _____
Distance _____

Subsequent Corner Restoration

Year surveyed _____ By _____
Where filed or recorded _____
Monument _____
(Original, concrete post, iron rod, etc.)

Bearing Trees, Reference Objects

Species _____
Diameter _____
Bearing _____
Distance _____

Original Evidence Found

Year of search _____ By _____
Monument found _____

Original Bearing Trees Found

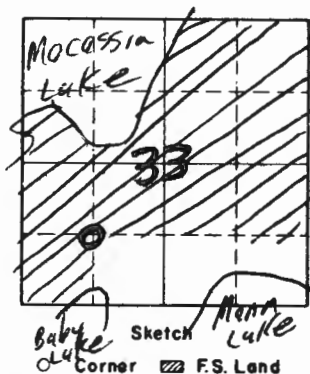
Species _____
Diameter _____
Bearing _____
Distance _____

Evidence of Subsequent Corner Restoration Found

Year of search _____ By _____

Bearing Trees, Reference Objects

Species _____
Diameter _____
Bearing _____
Distance _____



Section line to sections _____

Object _____

Record distance _____

Measured distance _____

Other Evidence

Describe evidence of use and occupation such as roads, fences, clearings, timber cutting lines, plantations, etc.. Cite source of testimony if any. _____

At time of search:

1. Did you have the record description?

Yes _____ No _____

2. How was search area located?

Pacing, chaining, photos, maps,
etc. _____

3. Man hours spent in search _____

4. Do you think additional search might
recover evidence? Yes _____ No _____

5. Signature _____

BK 13 P 8
BK 13 P 18

Perpetuation Record

Monument and accessories established. Include brief description of area. 1989 4/5
Terry Freeman & Kevin Farrell of Landecker-Stevenson & Associates set
a 2" x 4" iron pipe with brass cap and plastic base with magnet \pm
40' West of Southwest corner of wildlife opening, \pm 250' North of
East-West road.9" Burr Oak S 2 E 40.00' }
10" Basswood S 40 W 60.33' } SW 1/4 S 33 BT
12" Red Oak N 87 W 44.96' }

8 steel sign posts East & South 4.0 with signs 54-9 E 54-2

Certified corner restoration certificate prepared:

Yes _____ No _____


Filed in county records at _____

Date _____

County Document No. _____

Identified on aerial photo No. _____

Which is filed at _____



Index No. Y 11
(Alphabetical - Numerical)

LAND CORNER RECORD
(RECTANGULAR SURVEYS)

R9-7160-4 (Rev. 6/13/67)
GPO 802-127

T. 141 R. 29 5th Mer. N.F. Chippewa County Cass State Minnesota
Center-South one-sixteenth Corner common to sections 33 and _____

EXISTING SURVEYS

Original Government Survey

Year surveyed not set in
Original monument original Survey
(Wood post, stone, pile of stones, pipe, etc.)

Bearing Trees

Species _____
Diameter _____
Bearing _____
Distance _____

Subsequent Corner Restoration

Year surveyed _____ By _____
Where filed or recorded _____
Monument _____
(Original, concrete post, iron rod, etc.)

Bearing Trees, Reference Objects

Species _____
Diameter _____
Bearing _____
Distance _____

Original Evidence Found

Year of search _____ By _____
Monument found _____

Original Bearing Trees Found

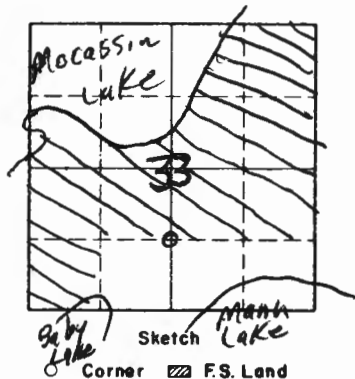
Species _____
Diameter _____
Bearing _____
Distance _____

Evidence of Subsequent Corner Restoration Found

Year of search _____ By _____

Bearing Trees, Reference Objects

Species _____
Diameter _____
Bearing _____
Distance _____



Relation of Evidence to Record Features Along Section Lines

411

Section line to sections _____
 Object _____
 Record distance _____
 Measured distance _____

Other Evidence

Describe evidence of use and occupation such as roads, fences, clearings, timber cutting lines, plantations, etc.. Cite source of testimony if any. _____

At time of search:

1. Did you have the record description?

Yes _____ No _____

2. How was search area located?

Pacing, chaining, photos, maps, etc. _____

3. Man hours spent in search _____

4. Do you think additional search might recover evidence? Yes _____ No _____

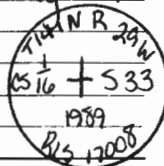
5. Signature _____

Bk 13 P.49

Perpetuation Record

Monument and accessories established. Include brief description of area. 1989 415
 Terry Freeman & Kevin Farrell of Landecker-Stevenson & Associates set 2" x 48" iron pipe with brass cap and plastic base with magnet ± 150' southerly of ski trail, ± 200' northerly of old East-West road, ± 90' easterly of trail between ski trail & old road.

11" Red Oak N 22° E 76.06' }
 14" Red Oak S 86° E 66.51' } CS 1/16 S 33 BT
 8" Scrub Oak S 49° W 97.32' }
 8" steel sign post East & West 4.0 with 54-2 E 54-9



Certified corner restoration certificate prepared: Yes _____ No _____

Filed in county records at _____ Date _____ County Document No. _____

Identified on aerial photo No. _____ Which is filed at _____

Index No. Y 13
(Alphabetical - Numerical)

LAND CORNER RECORD
(RECTANGULAR SURVEYS)

R9-7150-4 (Rev. 6/13/67)
GPO 802-127

T. 141 R. 29 5th Mer. N.F. Chippewa County Cass State Minnesota
South one-sixteenth Corner common to sections 33 34 and _____

EXISTING SURVEYS

Original Government Survey

Year surveyed not set in
Original monument original Survey
(Wood post, stone, pile of stones, pipe, etc.)

Bearing Trees

Species _____
Diameter _____
Bearing _____
Distance _____

Subsequent Corner Restoration

Year surveyed _____ By _____
Where filed or recorded _____
Monument _____
(Original, concrete post, iron rod, etc.)

Bearing Trees, Reference Objects

Species _____
Diameter _____
Bearing _____
Distance _____

Original Evidence Found

Year of search _____ By _____
Monument found _____

Original Bearing Trees Found

Species _____
Diameter _____
Bearing _____
Distance _____

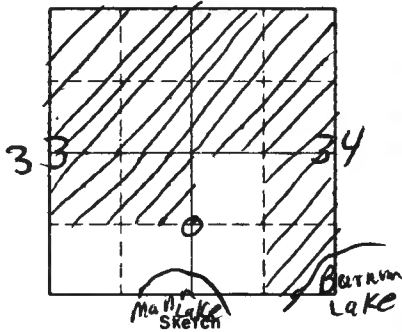
Evidence of Subsequent Corner Restoration Found

Year of search _____ By _____

Bearing Trees, Reference Objects

Species _____
Diameter _____
Bearing _____
Distance _____

Relation of Evidence to Record Features Along Section Lines



○ Corner ▨ F.S. Land

Section line to sections _____
 Object _____
 Record distance _____
 Measured distance _____

Other Evidence

Describe evidence of use and occupation such as roads, fences, clearings, timber cutting lines, plantations, etc.. Cite source of testimony if any. _____

BK 13 P. 50

At time of search:

1. Did you have the record description?

Yes _____ No _____

2. How was search area located?

Pacing, chaining, photos, maps, etc. _____

3. Man hours spent in search _____

4. Do you think additional search might recover evidence? Yes _____ No _____

5. Signature _____

Perpetuation Record

Monument and accessories established. Include brief description of area. 1989 4/6 Terry Freeman & Kevin Farrell of Landecker-Stevenson & Associates set 3/4" x 5' aluminum rod with 3' fluted top with stamped aluminum cap in Ash & Tamarack swamp ± 250' southerly of high ground.

7" Ash N 43 E 20.68' 5 1/16 5 34 BT

14" Ash S 12 E 29.16' 5 1/16 5 33 BT

12" Ash N 82 W 37.00' 5 1/16 5 33 BT


8' aluminum post West 4.0' with signs 54-2 and 54-9

8' aluminum post North 4.0' with signs 54-2 and 54-9

Certified corner restoration certificate prepared: Yes _____ No _____

Filed in county records at _____ Date _____ County Document No. _____

Identified on aerial photo No. _____ Which is filed at _____



Index No. 4-210
(Alphabetical - Numerical)

LAND CORNER RECORD
(RECTANGULAR SURVEYS)

R9-7150-4 (Rev. 6/13/67)
GPO 802-127

T. 141 R. 29 5th Mer. N.F. Chippewa County Cass State Minnesota
SMC on west 1/4 line Corner common to sections 33 and _____

EXISTING SURVEYS

Original Government Survey

Year surveyed not set in
Original monument original survey
(Wood post, stone, pile of stones, pipe, etc.)

Bearing Trees

Species _____
Diameter _____
Bearing _____
Distance _____

Subsequent Corner Restoration

Year surveyed _____ By _____
Where filed or recorded _____
Monument _____
(Original, concrete post, iron rod, etc.)

Bearing Trees, Reference Objects

Species _____
Diameter _____
Bearing _____
Distance _____

Original Evidence Found

Year of search _____ By _____
Monument found _____

Original Bearing Trees Found

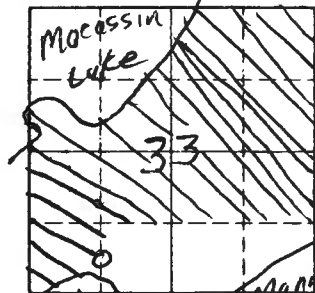
Species _____
Diameter _____
Bearing _____
Distance _____

Evidence of Subsequent Corner Restoration Found

Year of search _____ By _____

Bearing Trees, Reference Objects

Species _____
Diameter _____
Bearing _____
Distance _____



Baby Lake Sketch

○ Corner ▨ F.S. Land

At time of search:

1. Did you have the record description?

Yes _____ No _____

2. How was search area located?

Pacing, chaining, photos, maps,
etc. _____

3. Man hours spent in search _____

4. Do you think additional search might
recover evidence? Yes _____ No _____

5. Signature _____

Section line to sections _____

Object _____

Record distance _____

Measured distance _____

Other Evidence

Describe evidence of use and occupation such as roads, fences, clearings, timber cutting lines, plantations, etc.. Cite source of testimony if any. _____

BK 13 P7

BK 13 P51

Perpetuation Record

Monument and accessories established. Include brief description of area. ~~1989~~ 4/11
Landecker-Stevenson & Assoc. set a 2" x 54" iron pipe with brass cap
and plastic base with magnet 53' ± northerly of waters edge of
Baby Lake.

23" Norway Pine 5.31 W 37.78' } all scribed:

12" Norway Pine 5.81 W 166.53' } same 5 33 BT

6" Burr Oak N 24 W 23.31' }

8' steel sign post northerly 3.5' with 54-2, 54-9 signs

Certified corner restoration certificate prepared: Yes _____ No _____

Filed in county records of _____ Date _____ County Document No. _____

Identified on aerial photo No. _____ Which is filed at _____

Index No. YZ-17
(Alphabetical - Numerical)

LAND CORNER RECORD
(RECTANGULAR SURVEYS)

RD-7150-4 (Rev. 6/13/67)
GPO 802-127

T. 141 R. 29 Mer. N.F. Chippewa County Cass State Minnesota
5th Corner common to sections 34 & 35 and Memder # 7

EXISTING SURVEYS

Original Government Survey

Year surveyed 1873 P. H. Conger
Original monument Wood Post
(Wood post, stone, pile of stones, pipe, etc.)

Bearing Trees

Species 4. Pine 1 Pine
Diameter 18" 10"
Bearing N66E N67W
Distance 7LKS 13LKS

Original Evidence Found

Year of search 1918 By GLO
Monument found found 3" wood stake and stumps of the 2 original BT's

Original Bearing Trees Found

Species _____
Diameter _____
Bearing _____
Distance _____

Subsequent Corner Restoration

Year surveyed 1974 By Myron Lundecker
Where filed or recorded Survey in Sec. 35 - Lundecker files
Monument set 1" I.P.
(Original, concrete post, iron rod, etc.)

Evidence of Subsequent Corner Restoration Found

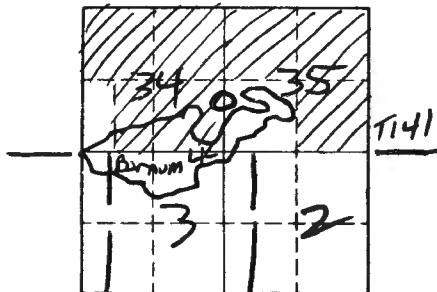
Year of search 1977 By B.R. Buxton
Plot of Nordheim 1" I.P. established by Lundecker #7452 for Nordheim Survey

Bearing Trees, Reference Objects

Species _____
Diameter _____
Bearing _____
Distance _____

Bearing Trees, Reference Objects

Species _____
Diameter _____
Bearing _____
Distance _____



Sketch

○ Corner ▨ F.S. Land

At time of search:

1. Did you have the record description?

Yes No

2. How was search area located?

Pacing, ~~chaining photos~~, maps, etc. aerial target

3. Man hours spent in search _____

4. Do you think additional search might recover evidence? Yes No

5. Signature

Theresa L. Brown
PSC

Section line to sections _____

Object _____

Record distance _____

Measured distance _____

Other Evidence

Describe evidence of use and occupation such as roads, fences, clearings, timber cutting lines, plantations, etc.. Cite source of testimony if any. 1965 USFS EKstrom found 2 old Burned stumps that ✓ close for Brq. & Dist. No evidence of scribe marks found. Also find pile of Racks underground @ possible corner location. 1986 USFS set target over 1" I.P. = RLS 7452 1988 Wendecker-Stevenson & Assoc. Search large area Ely & Wly around target #158. Many pine stumps in area, but none fit with calculated Inverse between stumps of N83W 12.21' No other Evidence found

Book 8 p 63 for Ties & Tie In Perpetuation Record Book 6 Page 44

Monument and accessories established. Include brief description of area. 1989 1/20

Wendecker-Stevenson & Assoc. set a 2" x 48" I.P. with Brass

Cap, Plastic base & Magnet from Original NE BT Ties

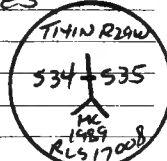
Monument is 21' ± Nly of Barnum Lk. Waters Edge. Ties:

7" Norway Pine N45E 43.38 scr. MLC535 BT

9" White Pine N56W 33.71 scr. MLC534 BT

8" Birch S78W 65.98 scr. MLC534 BT

8' sign post South S.0 with 54-2, 54-9



Certified corner restoration certificate prepared:

Yes No Filed in county records of WalkerDate 5/9/89County Document No. 311949

Identified on aerial photo No. _____

Which is filed at _____

Index No. Y-2 21
(Alphabetical - Numerical)

LAND CORNER RECORD
(RECTANGULAR SURVEYS)

RS-7150-4 (Rev. 6/13/68) [REDACTED]
GPO 502-127

T. 141 R. 29 Mer. N.F. Chippewa County Cass State Minnesota
Ref. Cor. Corner common to sections 35 36 and _____

EXISTING SURVEYS

Original Government Survey

Year surveyed 1863
Original monument corner in pond w.c. set W 4.51 ch
(Wood post, stone, pile of stones, pipe, etc.)

Bearing Trees

Species _____
Diameter _____
Bearing _____
Distance _____

Subsequent Corner Restoration

Year surveyed _____ By _____
Where filed or recorded _____
Monument _____
(Original, concrete post, iron rod, etc.)

Bearing Trees, Reference Objects

Species _____
Diameter _____
Bearing _____
Distance _____

Original Evidence Found

Year of search _____ By _____
Monument found _____

Original Bearing Trees Found

Species _____
Diameter _____
Bearing _____
Distance _____

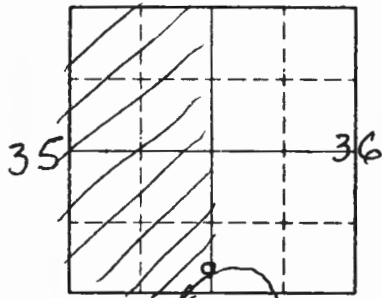
Evidence of Subsequent Corner Restoration Found

Year of search 1983 By Gary Stevenson
set 2" x 3/8" gal. w/ brass cap 260.61'
N 1/4 of the computed SE corner Sec 35
on the E. line Sec 35
8' post S. 2.6'
corner Certificate

Bearing Trees, Reference Objects

Birch W. oak
8" 10"
N26E S62W
44.13' 26.36'

Relation of Evidence to Record Features Along Section Lines



○ Corner ▨ F.S. Land

Section line to sections _____

Object _____

Record distance _____

Measured distance _____

Other Evidence

Describe evidence of use and occupation such as roads, fences, clearings, timber cutting lines, plantations, etc.. Cite source of testimony if any.

At time of search:

1. Did you have the record description?
Yes X No _____

2. How was search area located?
Pacing, chaining, photos, maps, etc.

3. Man hours spent in search _____


4. Do you think additional search might recover evidence? Yes _____ No X

5. Signature Temp L. Penn DSC

Perpetuation Record BK 6 P. 13

Monument and accessories established. Include brief description of area.

6/22/1988 KM KE of Landecker - Stevenson
End B.C. monument 10' N'ly of water's edge.
Sign post S. 2.4' w/ signs 54-2, 54-9'
Line to standard N'ly
1983 oak SW cut off 3' stub
1983 BT now 9" Birch N40E 44.06
8" Birch 578w 58.98'
8" Birch NORTH 58.33'



Certified corner restoration certificate prepared: Yes ✓ No _____

Filed in county records at Walker Date 4/3/89 County Document No. 311178

Identified on aerial photo No. _____ Which is filed at _____

Index No. Y, Z-21
(Alphabetical - Numerical)

South Boundary
Book 3 page 32

AND CORNER RECORD
(RECTANGULAR SURVEYS)

RR-7 150-4 (Rev. 6/13/67)
GPO 802-127

T. 141 R. 29 Mer. N.F. _____ County Cass State _____
North M.C. Corner common to sections _____, 35 and 36

EXISTING SURVEYS

Original Government Survey

Year surveyed _____

Original monument _____
(Wood post, stone, pile of stones, pipe, etc.)

Bearing Trees

Species _____

Diameter _____

Bearing _____

Distance _____

Original Evidence Found

Year of search _____ By _____

Monument found _____

Original Bearing Trees Found

Species _____

Diameter _____

Bearing _____

Distance _____

Subsequent Corner Restoration

Year surveyed _____ By _____

Where filed or recorded _____

Monument _____
(Original, concrete post, iron rod, etc.)

Evidence of Subsequent Corner Restoration Found

Year of search 8/23/86 By CK, RB
fd. 2" dia. U.S. F.S. monument
set in 1983 by Gary Stevenson.

Bearing Trees, Reference Objects

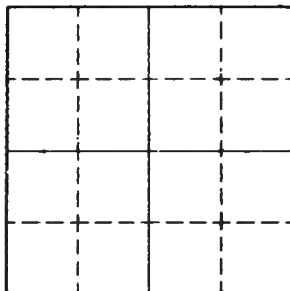
Species _____

Diameter _____

Bearing _____

Distance _____

Bearing Trees, Reference Objects



Sketch

Corner F.S. Land

Relation of Evidence to Record Features Along Section Lines

Section line to sections _____
Object _____
Record distance _____
Measured distance _____

Other Evidence

Describe evidence of use and occupation such as roads, fences, clearings, timber cutting lines, plantations, etc.. Cite source of testimony if any. _____

At time of search:

1. Did you have the record description?
Yes _____ No _____

2. How was search area located?
Pacing, chaining, photos, maps,
etc. _____

3. Man hours spent in search _____

4. Do you think additional search might
recover evidence? Yes _____ No _____

5. Signature _____

Perpetuation Record

Monument and accessories established. Include brief description of area. _____

Certified corner restoration certificate prepared: Yes _____ No _____

Filed in county records at _____ Date _____ County Document No. _____

Identified on aerial photo No. _____ Which is filed at _____

Index No. Z-1
(Alphabetical - Numerical)LAND CORNER RECORD
(RECTANGULAR SURVEYS)R9-7150-4 (Rev. 6/13/67)
GPO 802-127T. 141 N. 29 Mer. N.F. 5 CHIP County CH. State MN.
SECTION TOWNSHIP Corner common to sections 31 36 and _____

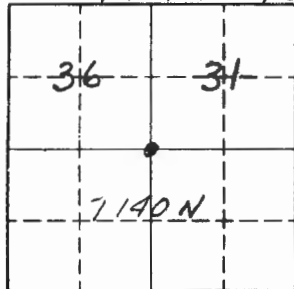
STANDARD SQUARES

EXISTING SURVEYS

Original Government Survey				Original Evidence Found			
Year surveyed <u>1875</u>				Year of search <u>3-67</u> By <u>W.H.O. J.H.E.</u>			
Original monument <u>WOOD POST</u> <small>(wood post, stone, pile of stones, pipe, etc.)</small>				Monument found <u>2" DIA. IRON PIPE W/CAP</u> <u>SET 2" DIA IRON PIPE W/ CAP MARKED COVER</u>			
Bearing Trees				Original Bearing Trees Found			
Species	<u>Y. PINE</u>		<u>MAPLE</u>	Species	<u>MAPLE</u>		<u>N. PINE</u>
Diameter	<u>22"</u>		<u>6"</u>	Diameter	<u>9"</u>		<u>11"</u>
Bearing	<u>N33°W</u>		<u>N69°E</u>	Bearing	<u>N25E</u>		<u>N53°W</u>
Distance	<u>25</u>		<u>26</u>	Distance	<u>35.9'</u>		<u>10.9'</u>
	<u>16.5'</u>		<u>17.2'</u>				
Subsequent Corner Restoration				Evidence of Subsequent Corner Restoration Found			
Year surveyed <u>12-15-37</u> By <u>T</u>				Year of search <u>?</u> By <u>CURT KRAUSE</u>			
Where filed or recorded <u>S.O.</u>				<u>CHAINED S/P/E FROM 1/4 COR. TO NORTH</u>			
Monument <u>2" DIA. IRON PIPE W/CAP</u> <small>(original, concrete post, iron rod, etc.)</small>				<u>CAME OUT RIGHT ON SEC. COR. RIBBON LINE</u>			
<u>NO BEARING TREES</u>				<u>OK TO PAINT - COUNTY PIPE 2" FROM FS. MON.</u>			
<u>FSLP ON N. PINE 6" BY C.C.C.'S</u>				<u>FS MON. IN GOOD CONDITION 18" ABOVE GRD.</u>			
				<u>BLAZED LINE BACK FROM SEC COR TO 1/4 COR.</u>			
Bearing Trees, Reference Objects				Bearing Trees, Reference Objects <u>THIS DAY</u>			
Species	<u>N. PINE</u>			<u>MAPLE</u>	<u>N. PINE</u>	<u>N. PINE</u>	<u>W. PINE</u>
Diameter	<u>6"</u>			<u>12"</u>	<u>11"</u>		<u>19"</u>
Bearing	<u>N43°W</u>			<u>N25E</u>	<u>N53W</u>	<u>N43W</u>	<u>586°E</u>
Distance	<u>5</u>			<u>35.9</u>	<u>10.9</u>	<u>16.5'</u>	<u>15.3</u>
Feet =	<u>16.5</u>						

2-DP-22P 1937 REV 1524

R30W T141N R22W



Sketch

○ Corner F.S. Land

Relation of Evidence to Record Features Along Section Lines

Section line to sections _____
 Object _____
 Record distance _____
 Measured distance _____

Other Evidence

Describe evidence of use and occupation such as roads, fences, clearings, timber cutting lines, plantations, etc.. Cite source of testimony if any. 9-27-73

CHAINED S1°E 2638' FROM 1/4 CORNER BET SEC'S. 31 & 36 CAME OUT RIGHT ON SEC. CORNER FOUND F.S. BRASS CAP AND COUNTY PIPE WITH CAP IN PLACE IN GOOD CONDITION BOTH B.T'S. ARE OK SIGN POST OK - SIGN SHOULD BE REPLACED PUT NEW FSLP ON 19" W. PINE S86°E 15.3' ORIGIN. ... SW 17' BURNED

Perpetuation Record

Monument and accessories established. Include brief description of area. _____

BRASS CAP MARKED T141N

R30W SEC 36 S36°E 1 STEEL SIGN POST WITH BOTH SIGNS 54-234 ATTACHED SET DUE ALTH 5.7' T140N R30W FOUND IN PLACE 9-27-73

ALL NO ...

At time of search:

1. Did you have the record description? Yes No _____

2. How was search area located? Pacing, chaining, photos, maps, etc. _____

3. Man hours spent in search _____

4. Do you think additional search might recover evidence? Yes _____ No

5. Signature Curtis R. Kramer

Certified corner restoration certificate prepared: Yes _____ No _____

Filed in county records at _____ Date _____ County Document No. _____

Identified on aerial photo No. _____ Which is filed at _____

Index No. Z 1-2-25 141-30
(Alphabetical - Roman)

LAND CORNER RECORD
(RECTANGULAR SURVEYS)

R9-7150-4 (Rev. 6/13/67)
 GPO 802-127

T. 141 R. 29 5th Mer. N.F. Chippewa County Cass State Minnesota
Standard Section Corner common to sections 31, 36-141-30, and _____

EXISTING SURVEYS	
Original Government Survey	Original Evidence Found
Year surveyed <u>1863</u> <u>Johnson-Thornton</u>	Year of search _____ By _____
Original monument <u>wood post</u> <small>(Wood post, stone, pile of stones, pipe, etc.)</small>	Monument found _____
Bearing Trees	Original Bearing Trees Found
Species <u>Y. pine</u> <u>Maple</u>	Species _____
Diameter <u>22"</u> <u>6"</u>	Diameter _____
Bearing <u>N33W</u> <u>N69E</u>	Bearing _____
Distance <u>25 LKS</u> <u>26 LKS</u>	Distance _____
Subsequent Corner Restoration	Evidence of Subsequent Corner Restoration Found
Year surveyed <u>1916</u> By <u>E.B. Horst</u>	Year of search <u>1965</u> By <u>USFS</u>
Where filed or recorded <u>Co. Survey BK "B" P. 554-558</u>	<u>Corner Certificate filed in 1969</u>
Monument <u>End post set by Curo - set I.M.</u> <small>(Original, concrete post, iron rod, etc.)</small>	<u>End 2" Co. iron and stump of Pine NW</u> <u>set 2" x 5' Cupped 1/2.</u>
<u>witness pits North, East, South</u>	<u>Steel sign post North 5.7'</u>
<u>1925-John Greene - Curo BK Mascot "A" Ranch</u> <u>corner is 369.1' W. of NE 1-140-30</u> <small>Bearing Trees, Reference Objects</small>	Bearing Trees, Reference Objects
Species _____	<u>N. Pine</u> <u>Maple</u>
Diameter _____	<u>11"</u> <u>9"</u>
Bearing _____	<u>N53W</u> <u>N25E</u>
Distance _____	<u>10.9'</u> <u>35.9'</u>

Relation of Evidence to Record Features Along Section Lines

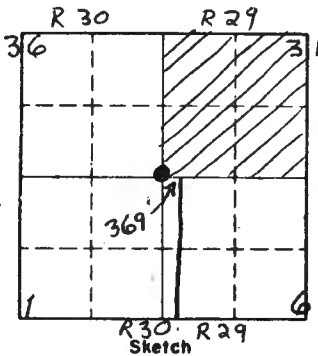
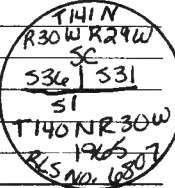
Section line to sections _____
 Object _____
 Record distance _____
 Measured distance _____

Other Evidence
 Describe evidence of use and occupation such as roads, fences, clearings, timber cutting lines, plantations, etc.. Cite source of testimony if any.

1986 - USFS Find both pipes and 1965 trees - cut off BT's
 set 9'x9' target over pipes

Perpetuation Record Book 4 Page 10

Monument and accessories established. Include brief description of area. 1989/3/15
 T. Freeman & Kevin Farrell of Landecker-Stevenson & Assoc.,
 found 2" Forest Service brass cap monument on Northwest
 side of 2" capped County iron pipe. Old clearing to
 Northeast, Both 1965 bearing trees are 4' stumps.
 Ties: 14" White Pine N 47 W 58.55' SCR S 36 BT; 9" Birch
 N 1 W 68.78' SCR S 36 BT; 7" Burr Oak N 28 E 43.61' SCR
 S 31 BT; 6" White Pine N 82 E 44.61' SCR S 31 BT.



○ Corner ▨ F.S. Land

At time of search:
 1. Did you have the record description?
 Yes X No _____

2. How was search area located?
 Pacing, chaining, photos, maps,
 etc. _____

3. Man hours spent in search _____

4. Do you think additional search might
 recover evidence? Yes _____ No X

5. Signature Temp J. Freeman

Certified corner restoration certificate prepared: Yes ✓ No _____
 Filled in county records at Walker Date 5/3/89 County Document No. 311857
 Identified on aerial photo No. _____ Which is filed at _____

Index No. 2-3
(Alphabetical - Numerical)

LAND CORNER RECORD
(RECTANGULAR SURVEYS)

RD-7150-4 (Rev. 6/13/67)
GPO 802-127

T. 141 R. 29 502 Mer. N.F. Chippewa County Cass State Minnesota
Standard Quarter Corner common to sections 31 and _____

EXISTING SURVEYS

Original Government Survey

Year surveyed 1863 Johnson + Thornton
Original monument Wood Post
(Wood post, stone, pile of stones, pipe, etc.)

Bearing Trees

Species W. Birch Aspen
Diameter 9" 12"
Bearing NS70 N12E
Distance 254S 184S

Subsequent Corner Restoration

Year surveyed _____ By _____
Where filed or recorded _____
Monument _____
(Original, concrete post, iron rod, etc.)

Bearing Trees, Reference Objects

Species _____
Diameter _____
Bearing _____
Distance _____

Original Evidence Found

Year of search _____ By _____
Monument found _____

Original Bearing Trees Found

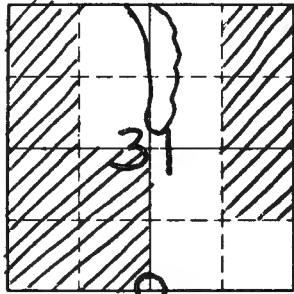
Species _____
Diameter _____
Bearing _____
Distance _____

Evidence of Subsequent Corner Restoration Found

Year of search _____ By _____

Bearing Trees, Reference Objects

Relation of Evidence to Record Features Along Section Lines



Sketch

○ Corner ▨ F.S. Land

Section line to sections _____
 Object _____
 Record distance _____
 Measured distance _____

Other Evidence

Describe evidence of use and occupation such as roads, fences, clearings, timber cutting lines, plantations, etc.. Cite source of testimony if any. 1986 USFS Bromet & Husk
1 set = 9'x9' plastic target over appx corner position
1964 USFS Ekstrom found no evidence
1988 11/10 Landecker-Stevenson and Assoc. Compass & Chain N13E 319' from target #111 position Falls on East side of small circular marsh No evidence of 1863 BT's Find FSLP 1973 LW APPX 1/4 Northeastly appx 33' from Computed position

141N
140N

At time of search:

1. Did you have the record description?
Yes No _____

2. How was search area located?

Pacing, chaining, photos, maps, etc. aerial target

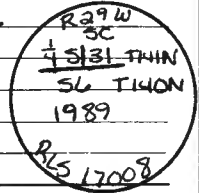
3. Man hours spent in search _____

4. Do you think additional search might recover evidence? Yes _____ No

5. Signature Temp J. Brown

Perpetuation Record Book 6 Page 22

Monument and accessories established. Include brief description of area. 1989
3/14 Terry Freeman and Kevin Farrell of Landecker-Stevenson & Assoc., at sta 1002 replace nail with 2" x 48" iron pipe with brass cap, plastic base and magnet, on Easterly edge of swamp.
Ties: 7" Maple N1W 46.55'
9" Red Oak N28E 46.76' } all scribed
20" Norway Pine N72E 79.65' } " 1/4 5 31 BT "
8' sign post N14.3' with signs 54-2, 54-9
8' sign post W 4.0' with signs 54-2, 54-9



Certified corner restoration certificate prepared: Yes No _____

Filed in county records at Walker Date 5/3/89 County Document No. 311846

Identified on aerial photo No. _____ Which is filed at _____

Index No. 25
(Alphabetical - Numerical)

LAND CORNER RECORD
(RECTANGULAR SURVEYS)

R9-7150-4 (Rev. 6/13/67)
 GPO 802-127

T. 141 R. 29 50a Mer. N.F. Chippewa County Cass State Minnesota
Standard Section Corner common to sections 31 32 and _____

EXISTING SURVEYS

Original Government Survey

Year surveyed 1863 Johnson & Thornton
 Original monument Wood Post
(Wood post, stone, pile of stones, pipe, etc.)

Bearing Trees

Species Hamrock Hamrock
 Diameter 6 5
 Bearing NSW N73E
 Distance 48 LKS 12 LKS

Subsequent Corner Restoration

Year surveyed _____ By _____
 Where filed or recorded _____
 Monument _____
(Original, concrete post, iron rod, etc.)

Bearing Trees, Reference Objects

Species _____
 Diameter _____
 Bearing _____
 Distance _____

Original Evidence Found

Year of search _____ By _____
 Monument found _____

Original Bearing Trees Found

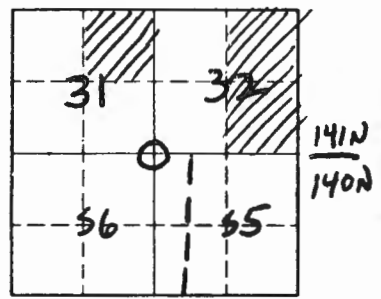
Species _____
 Diameter _____
 Bearing _____
 Distance _____

Evidence of Subsequent Corner Restoration Found

Year of search _____ By _____

Bearing Trees, Reference Objects

Relation of Evidence to Record Features Along Section Lines



Sketch

○ Corner ▨ F.S. Land

Section line to sections _____
 Object _____
 Record distance _____
 Measured distance _____

Other Evidence

Describe evidence of use and occupation such as roads, fences, clearings, timber cutting lines, plantations, etc.. Cite source of testimony if any. 1966 USFS Ausk + Brown set + 9'x9' plastic target over approx corner position found old brushed line running to the North side of swamp
1964 USFS - EKstrom found no evidence
1988 11/10 Lundecker-Stevenson + Assoc. searched N10W 288' from target #121 @ 107' edge of swamp. Calc position falls in N edge of swamp No evidence of 1863 Timberuck BT's

At time of search:

1. Did you have the record description?
 Yes X No _____

2. How was search area located?

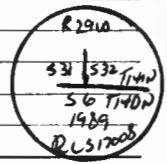
Pacing, chaining photos maps, etc. aerial target

3. Man hours spent in search _____

4. Do you think additional search might recover evidence? Yes _____ No X

5. Signature Terry L Brown

Perpetuation Record Book 6 page 21
 Monument and accessories established. Include brief description of area. 1989 1/28 Lundecker-Stevenson + Assoc. make final search + find no evidence. set + 2" x 48" I.P. with Brass Cap, Plastic Base + Magnet @ Calc. Pos. (1000) with 8' signpost on West side for stabilization in swamp BT's @ edge of swamp + Ties:
12" Ash N34W 54.58 SCR 531 BT
10" Ash N8W 137.93 SCR 531 BT
12" Burr Oak N18E 140.20 SCR 532 BT
8' Signpost North 3.0' with 54-9



Certified corner restoration certificate prepared: Yes ✓ No _____

Filed in county records at Walker Date 5/19/89 County Document No. 311950

Identified on aerial photo No. _____ Which is filed at _____

Index No. 26
(Alphabetical - Numerical)

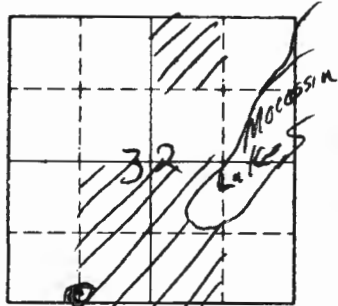
LAND CORNER RECORD
(RECTANGULAR SURVEYS)

R9-7150-4 (Rev. 6/13/67)
 GPO 802-127

T. 141 R. 29 5th Mer. N.F. Chippewa County Cass State Minnesota
west one-sixteenth S. Line Corner common to sections 32 and _____

EXISTING SURVEYS

EXISTING SURVEYS	
Original Government Survey	Original Evidence Found
Year surveyed <u>not set in original Survey</u>	Year of search _____ By _____
Original monument _____ <small>(Wood post, stone, pile of stones, pipe, etc.)</small>	Monument found _____
Bearing Trees	Original Bearing Trees Found
Species _____	Species _____
Diameter _____	Diameter _____
Bearing _____	Bearing _____
Distance _____	Distance _____
Subsequent Corner Restoration	Evidence of Subsequent Corner Restoration Found
Year surveyed _____ By _____	Year of search _____ By _____
Where filed or recorded _____	_____
Monument _____ <small>(Original, concrete post, iron rod, etc.)</small>	_____
_____	_____
Bearing Trees, Reference Objects	Bearing Trees, Reference Objects
Species _____	_____
Diameter _____	_____
Bearing _____	_____
Distance _____	_____



Sketch

○ Corner ▨ F.S. Land

Section line to sections _____
 Object _____
 Record distance _____
 Measured distance _____

Other Evidence

Describe evidence of use and occupation such as roads, fences, clearings, timber cutting lines, plantations, etc.. Cite source of testimony if any. _____

At time of search:

1. Did you have the record description?

Yes _____ No _____

2. How was search area located?

Pacing, chaining, photos, maps, etc. _____

3. Man hours spent in search _____

4. Do you think additional search might recover evidence? Yes _____ No _____

5. Signature _____

BK 11 P 52
 BK 13 P. 52

Perpetuation Record

Monument and accessories established. Include brief description of area. ~~1989~~ 3/28
 Terry Freeman & Kevin Farrell of Landecker-Stevenson & Assoc., set
 3/4" x 10' aluminum rod with 3' fluted top with stamped
 aluminum cap. Ties: 12" Burr Oak N 50 E 203.30; 10"
 Birch N 12 W 235.20.
 8' aluminum post bolted to 8' steel posts North
 2.0 and East 2.0 with signs 54-8 and 54-9.

R 29 W
 1/4 5 32 T141N
 S 15 T40N
 1989
 825 17008

Certified corner restoration certificate prepared: Yes _____ No _____

Filed in county records at _____ Date _____ County Document No. _____

Identified on aerial photo No. _____ Which is filed at _____

Index No. 27
(Alphabetical - Numerical)

LAND CORNER RECORD
(RECTANGULAR SURVEYS)

R9-7150-4 (Rev. 6/13/67)
GPO 802-127

T. 141 R. 29 SW Mer. N.F. Chippewa County Cass State Minnesota
Standard Quarter Corner common to sections 32 and _____

EXISTING SURVEYS

Original Government Survey

Year surveyed 1863 Johnson + Thornton
Original monument Wood Post
(Wood post, stone, pile of stones, pipe, etc.)

Bearing Trees

Species Trm. Spruce
Diameter 20 11
Bearing N80W N10E
Distance 101CS 53KS

Subsequent Corner Restoration

Year surveyed _____ By _____
Where filed or recorded _____
Monument _____
(Original, concrete post, iron rod, etc.)

Bearing Trees, Reference Objects

Species _____
Diameter _____
Bearing _____
Distance _____

Original Evidence Found

Year of search _____ By _____
Monument found _____

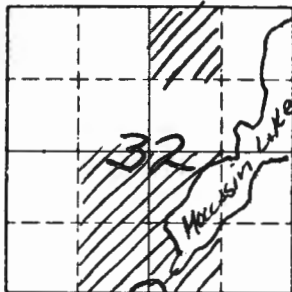
Original Bearing Trees Found

Species _____
Diameter _____
Bearing _____
Distance _____

Evidence of Subsequent Corner Restoration Found

Year of search _____ By _____

Bearing Trees, Reference Objects



Sketch

○ Corner ▨ F.S. Land

141N
140W

At time of search:

1. Did you have the record description?

Yes No

2. How was search area located?

Pacing chaining photos, maps,
etc. aerial target

3. Man hours spent in search _____

4. Do you think additional search might
recover evidence? Yes _____ No 5. Signature [Signature]

DSC

Section line to sections _____

Object _____

Record distance _____

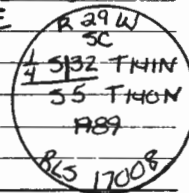
Measured distance _____

Other Evidence

Describe evidence of use and occupation such as roads, fences, clearings, timber cutting lines, plantations, etc.. Cite source of testimony, if any. 1964 USFS - EKstromfound no evidence 1986 USFS - Aush Brown
set + 9'x9' Target over appx corner position
1988 Landecker - Stevenson & Assoc. COMPASS
+ Chain 568W 79' from target #122 search
large steel position falls in an Ash swamp
No evidence of 1863 BT's FoundPerpetuation Record Book 6 page 23Monument and accessories established. Include brief description of area. 1889 3/31Landecker - STEVENSON & ASSOC. set a 3/4" x 5' aluminum rod
with 3/4" x 3' fluted top and 3" aluminum tablet. Ties: 6" Ash
N 49 E 19.05'; 8" Ash N 68W 25.23'; 6" Ash S 15 E
13.25'.8" steel sign post East 4.0' with signs 54-2
and 54-9.Certified corner restoration certificate prepared: Yes No _____Filed in county records at WalkerDate 5/15/89County Document No. 312157

Identified on aerial photo No. _____

Which is filed at _____



Index No. 28
(Alphabetical - Numerical)LAND CORNER RECORD
(RECTANGULAR SURVEYS)R9-7150-4 (Rev. 6/15/67)
GPO 802-127T. 141 R. 29 5th Mer. N.F. Chippewa County Cass State Minnesota
East one-Sixteenth south line Corner common to sections 32 and _____

EXISTING SURVEYS

Original Government Survey

Year surveyed not set in original survey
Original monument _____
(Wood post, stone, pile of stones, pipe, etc.)

Bearing Trees

Species _____
Diameter _____
Bearing _____
Distance _____

Subsequent Corner Restoration

Year surveyed _____ By _____
Where filed or recorded _____
Monument _____
(Original, concrete post, iron rod, etc.)

Bearing Trees, Reference Objects

Species _____
Diameter _____
Bearing _____
Distance _____

Original Evidence Found

Year of search _____ By _____
Monument found _____


Original Bearing Trees Found

Species _____
Diameter _____
Bearing _____
Distance _____

Evidence of Subsequent Corner Restoration Found

Year of search _____ By _____

Bearing Trees, Reference Objects



Sketch

○ Corner ▨ F.S. Land

Relation of Evidence to Record Features Along Section Lines

28

Section line to sections _____
 Object _____
 Record distance _____
 Measured distance _____

Other Evidence

Describe evidence of use and occupation such as roads, fences, clearings, timber cutting lines, plantations, etc.. Cite source of testimony if any. _____

At time of search:

1. Did you have the record description?

Yes _____ No _____

BK 11 P 56
 BK 13 P 53

2. How was search area located?

Pacing, chaining, photos, maps, etc. _____

Perpetuation Record

Monument and accessories established. Include brief description of area. 1989 3/31
 Landerker-Stevenson & Assoc., set a 2" x 48" iron pipe with 3" brass tablet. TIES: 10" Birch N 16 W 24.15'; 7" Maple N 86 E 32.20'; 7" Birch S 54 W 56.85'.
 8' sign post North 4.0' with signs 54-2 and 54-9
 8' sign post West 4.0' with signs 54-2 and 54-9.

R 29 W
 5C
 E 1/4 32 T 14 N
 55 T 14 O N
 1989
 865 17008

3. Man hours spent in search _____

4. Do you think additional search might recover evidence? Yes _____ No _____

Certified corner restoration certificate prepared: Yes _____ No _____

Filed in county records at _____ Date _____ County Document No. _____

5. Signature _____ Identified on aerial photo No. _____ Which is filed at _____

Index No. 29
(Alphabetical - Numerical)LAND CORNER RECORD
(RECTANGULAR SURVEYS)R9-7150-4 (Rev. 6/13/67)
GPO 802-127T. 141 R. 29 50 Mer. N.F. Chippewa County Cass State Minnesota
Standard Southeast Corner common to sections 32 and _____

EXISTING SURVEYS

Original Government Survey

Year surveyed 1863 Johnson & Thornton
Original monument Wood Post
(Wood post, stone, pile of stones, pipe, etc.)

Bearing Trees	
Species <u>W. Pine</u>	<u>Lign</u>
Diameter <u>22</u>	<u>10</u>
Bearing <u>NSW</u>	<u>NS2E</u>
Distance <u>12 LKS</u>	<u>48 LKS</u>

Original Evidence Found

Year of search _____ By _____
Monument found _____

Original Bearing Trees Found

Species _____
Diameter _____
Bearing _____
Distance _____

Subsequent Corner Restoration

Year surveyed _____ By _____
Where filed or recorded _____
Monument _____
(Original, concrete post, iron rod, etc.)

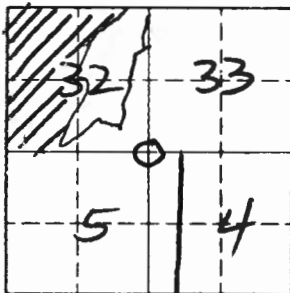
Evidence of Subsequent Corner Restoration Found

Year of search _____ By _____

Bearing Trees, Reference Objects

Species _____
Diameter _____
Bearing _____
Distance _____

Bearing Trees, Reference Objects



Sketch

○ Corner ▨ F.S. Land

At time of search:

1. Did you have the record description?

Yes No

2. How was search area located?

Pacing, chaining, photos, maps,
etc. aerial target

3. Man hours spent in search _____

4. Do you think additional search might
recover evidence? Yes No 5. Signature Tim J. Brown

DSC

Section line to sections _____

Object _____

Record distance _____

Measured distance _____

Other Evidence

Describe evidence of use and occupation such as roads, fences, clearings, timber cutting lines, plantations, etc.. Cite source of testimony if any. 1964 USFS - Ekstrom

No Evidence found 1974 Plot of Rottiers Baby Lake North End Add. + 1975 Plot of Holiday Shores both: Myron Lindecker 1986 USFS set + 9'x9' plastic target over 3/4" I.P. = Target #134
1986 Lindecker - Stevenson + Assoc. Search S 81W 36.84' from target #134 find 2 pine Easterly 75 to 100 ft. But no scribbing or blazes as stumps are badly decayed No other evidence

Perpetuation Record Book 6 Page 24Monument and accessories established. Include brief description of area. 1989/2/13

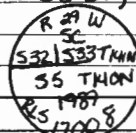
Lindecker - Stevenson + Assoc set a 2" x 54" iron pipe with brass cap, plastic base and magnet in place of 1" iron pipe, 1500 ± southerly of E of Woodtick Trail. Ties:
5" Birch N 31 W 45.15' SCR 5 32 BT; 24" Norway Pine N 69 E 130.17' SCR 5 33 BT; 6" Maple N 43 E 67.02' SCR 5 33 BT;
8' sign post North S.O with 54-2, 54-9
8' sign post East S.O with 54-2, 54-9

Certified corner restoration certificate prepared:

Yes No Filed in county records at WalkerDate 5/9/89 County Document No. 311951

Identified on aerial photo No. _____

Which is filed at _____



Index No. 29-10
(Alphabetical - Numerical)

LAND CORNER RECORD
(RECTANGULAR SURVEYS)

RG-7150-4 (Rev. 6/13/67)
 GPO 802-127

T. 141 R. 29 Mer. N.F. 5th Chippewa County CSS State Minnesota
Meander # 16 Corner common to sections 33 and _____

EXISTING SURVEYS

Original Government Survey

Year surveyed 1863 Johnson & Thornton
 Original monument Wood Post
(Wood post, stone, pile of stones, pipe, etc.)

Bearing Trees	
Species <u>Tom.</u>	<u>Ash</u>
Diameter <u>6</u>	<u>8</u>
Bearing <u>N33E</u>	<u>SSW</u>
Distance <u>18 LKS</u>	<u>18 LKS</u>

Original Evidence Found

Year of search _____ By _____
 Monument found _____

Original Bearing Trees Found

Species _____	_____
Diameter _____	_____
Bearing _____	_____
Distance _____	_____

Subsequent Corner Restoration

Year surveyed _____ By _____
 Where filed or recorded _____
 Monument _____
(Original, concrete post, iron rod, etc.)

Evidence of Subsequent Corner Restoration Found

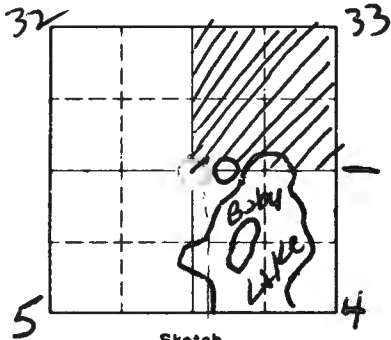
Year of search 1974, 1975, 1977 By Myron Landecker
Plats of ROTTIERS BABY LAKE NORTH END
ADDITION, HOLIDAY SHORES and 1st ADDITION
TO HOLIDAY SHORES show iron pipe in
vicinity of MC position

Bearing Trees, Reference Objects

Species _____	_____
Diameter _____	_____
Bearing _____	_____
Distance _____	_____

Bearing Trees, Reference Objects

_____	_____
_____	_____
_____	_____
_____	_____



Sketch

○ Corner ▨ F.S. Land

Relation of Evidence to Record Features Along Section Lines

29-10

Section line to sections _____
 Object _____
 Record distance _____
 Measured distance _____

Other Evidence

Describe evidence of use and occupation such as roads, fences, clearings, timber cutting lines, plantations, etc.. Cite source of testimony if any.

1964 USFS - Ekstrom to work
 no evidence 1986 USFS set 9'x9' target over
 approx corner position = Target # 135
 1988 Landecker-Stevenson + Assoc. Compass + Chain
 S 87 E 142' to Calc Pt. # 954 from target # 135 distance
 falls on 24" Ash @ base of 4' bank top of bank is
 20' ± west Calc Pt. 954 is 122' ± West of H2°
 No Evidence of original BTS

At time of search:

1. Did you have the record description?

Yes No

2. How was search area located?

Pacing chaining photos, maps,
 etc. aerial target

3. Man hours spent in search _____

4. Do you think additional search might
 recover evidence? Yes No

5. Signature

Tom F. Brown
 092

Perpetuation Record Book 6 Page 25

Monument and accessories established. Include brief description of area. 4/11/89

Landecker-Stevenson + Assoc. set 3/4" x 5' aluminum rod
 with 3' fluted top and stamped aluminum cap, ± 85' W'ly
 of waters edge, ± 50' E'ly of 4' high bank + 9.0' W
 of 1 1/2" iron pipe
 8' steel sign post West 4.0' w/ 54-2, 54-9
 8" Ash N 60 E 23.34' }
 20" Ash N 38 W 38.87' } all stamped: MC S 33 BT
 8" Ash N 78 W 41.34' }

R29W
 T14N S33
 T14N S34 MC
 1989
 21517008

Certified corner restoration certificate prepared: Yes No

Filed in county records of Walker Date 5/15/89 County Document No. 312158

Identified on aerial photo No. _____ Which is filed at _____

Index No. Z-11
(Alphabetical - Numerical)

LAND CORNER RECORD
(RECTANGULAR SURVEYS)

RD-7150-4 (Rev. 6/13/67)

GPO 802-127

T. 141 R. 29 Mer. N.F. 502 Chippewa County Cass State Minnesota
Standard Quarter Corner common to sections 33 and _____

EXISTING SURVEYS

Original Government Survey

Year surveyed 1863 Johnson + Thornton
Original monument Wood Post
(Wood post, stone, pile of stones, pipe, etc.)

Bearing Trees
Species 4 Pine 4 Pine
Diameter 14 15
Bearing N27W N17E
Distance 43 LKS 14 LKS

Original Evidence Found

Year of search _____ By _____
Monument found _____

Original Bearing Trees Found

Species _____
Diameter _____
Bearing _____
Distance _____

Subsequent Corner Restoration

Year surveyed _____ By _____
Where filed or recorded _____
Monument _____
(Original, concrete post, iron rod, etc.)

Evidence of Subsequent Corner Restoration Found

Year of search 1975 By Myron Lindecker
plot - Holiday Shores
plot shows position for corner - not set

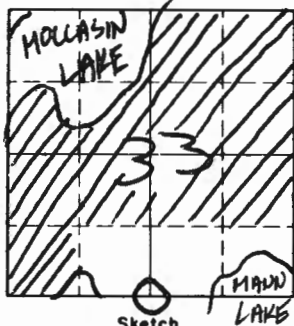
Bearing Trees, Reference Objects

Species _____
Diameter _____
Bearing _____
Distance _____

Bearing Trees, Reference Objects

Species _____
Diameter _____
Bearing _____
Distance _____

Relation of Evidence to Record Features Along Section Lines



Sketch

○ Corner ▨ F.S. Land

Section line to sections _____
 Object _____
 Record distance _____
 Measured distance _____

Other Evidence

Describe evidence of use and occupation such as roads, fences, clearings, timber cutting lines, plantations, etc. Cite source of testimony if any. 1964 USFS - EKstrom
No Evidence Found 1986 USFS - Brann, Robertson
set a 9'x9' plastic target @ Appx corner position
1988 Landecker-Stevenson & Assoc, Comp & Surv
S 86 W 70.3' from target 137, falls on clump of
3" Birch, many Pine stumps to the North
None fit or have any blazes + scribing

At time of search:

1. Did you have the record description?

Yes X No _____

2. How was search area located?

Pacing, chaining photos, maps, etc. aerial target

3. Man hours spent in search _____

4. Do you think additional search might recover evidence? Yes _____ No X

Perpetuation Record Book 6 Page 27

Monument and accessories established. Include brief description of area. 4/11/89
Landecker-Stevenson & Assoc. set a 2" x 48" iron pipe with
brass cap and plastic base with magnet, ±100' E'ly of old
N-S road, ±18' North of E-W fence (partly down), ±0.30'
North of newer fence.
5" Red Oak West 33.45' } scribed
10" Birch N 29 W 51.01' } 1/4 S 33 BT
6" Red Oak N 58 E 61.87' }
8' steel sign post East 3.0 w/ 54-9 facing corner

R29 W
 SC
 T14N R15S33
 T140N S4
 1989
 RES 17008

Certified corner restoration certificate prepared: Yes ✓ No _____

Filed in county records at Walker Date 5/15/89 County Document No. 312159

5. Signature Temple Brown DSC Identified on aerial photo No. _____ Which is filed at _____

Index No. Z 11-12
(Alphabetical - Numerical)

LAND CORNER RECORD
(RECTANGULAR SURVEYS)

RR-7150-4 (Rev. 6/13/67)
 GPO 802-127

T. 141 R. 29 5th Mer. N.F. Chippewa County Cass State Minnesota
#3 Meander Corner common to sections 33 and _____

EXISTING SURVEYS

Original Government Survey

Year surveyed 1863 Johnson + Thornton
 Original monument Wood Post
(Wood post, stone, pile of stones, pipe, etc.)

Bearing Trees

Species W. Birch Aspen
 Diameter 6" 6"
 Bearing NS6W S9E
 Distance 20LKS 17LKS

Subsequent Corner Restoration

Year surveyed _____ By _____
 Where filed or recorded _____
 Monument _____
(Original, concrete post, iron rod, etc.)

Bearing Trees, Reference Objects

Species _____
 Diameter _____
 Bearing _____
 Distance _____

Original Evidence Found

Year of search _____ By _____
 Monument found _____

Original Bearing Trees Found

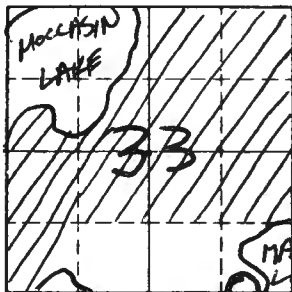
Species _____
 Diameter _____
 Bearing _____
 Distance _____

Evidence of Subsequent Corner Restoration Found

Year of search 1975 By Myron Wendecker
Plot of Holiday Shores
3/4" I.P. next to 2 1/2" I.P.

Bearing Trees, Reference Objects

Species _____
 Diameter _____
 Bearing _____
 Distance _____



Sketch

○ Corner ▨ F.S. Land

At time of search:

1. Did you have the record description?

Yes No

2. How was search area located?

Pacing, ~~chain~~ photos, maps,
etc. aerial target

3. Man hours spent in search _____

4. Do you think additional search might
recover evidence? Yes No 5. Signature Target Area
DSC

Section line to sections _____

Object _____

Record distance _____

Measured distance _____

Other Evidence

Describe evidence of use and occupation such as roads, fences, clearings, timber cutting lines, plantations, etc.. Cite source of testimony if any. 1964 USFS - Ekstrom

Found No Evidence 1986 USFS set target over
road is not able to set on 3/4" IP or 2 1/2" IP.
1988 Landecker-Stevenson & Assoc. Search
N60W 77' from target 219 and S 81W 70.3 from
2" F.P. 1955 falls on rock edge No evidence of original
BT's found

Perpetuation Record

Book 6 Page 28

Monument and accessories established. Include brief description of area. 1989 4/6
Landecker-Stevenson & Assoc. set a 2" x 48" iron pipe with
brass cap and plastic base with magnet, 25' Westerly of
waters edge on top of small ridge, & 5' South of old
rebuilt E/W fence.

20" Norway Pine N 7 E 13.51' MC 5 33 BT8" Maple S 46 W 10.15' MC 5 4 BT8' steel sign post 4.0' w/ 54-9 facing corner

Certified corner restoration certificate prepared:

Yes No Filed in county records at WalkerDate 5/15/89County Document No. 312160

Identified on aerial photo No. _____

Which is filed at _____

R 29 W
T 11 N S 33 (MC)
T 10 N S 1 4
1989
8/5 17008

Index No. Z 13-14
(Alphabetical - Numerical)

LAND CORNER RECORD
(RECTANGULAR SURVEYS)

RG-7 150-4 (Rev. 6/13/67)
GPO 802-127

T. 141 R. 29 57A Mer. N.F. Chippewa County Cass State Minnesota
M.C. #1 Corner common to sections 34-141-29, 3-149-29 and _____

EXISTING SURVEYS

Original Government Survey

Year surveyed 1863 Johnson-Thurston
Original monument wood post
(Wood post, stake, pile of stones, pipe, etc.)

Bearing Trees

Species W. Birch W. Birch
Diameter 6" 7"
Bearing N41E S11E
Distance 44LKS 27LKS

Original Evidence Found

Year of search _____ By _____
Monument found _____

Original Bearing Trees Found

Species _____
Diameter _____
Bearing _____
Distance _____

Subsequent Corner Restoration

Year surveyed _____ By _____
Where filed or recorded _____
Monument _____
(Original, concrete post, iron rod, etc.)

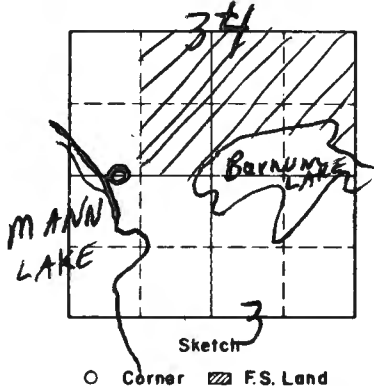
Evidence of Subsequent Corner Restoration Found

Year of search _____ By _____

Bearing Trees, Reference Objects

Species _____
Diameter _____
Bearing _____
Distance _____

Bearing Trees, Reference Objects



Sketch

○ Corner ▨ F.S. Land

At time of search:

1. Did you have the record description?

Yes No

2. How was search area located?

Pacing, ~~chains~~ photos, maps, etc. aerial target

3. Mon hours spent in search _____

4. Do you think additional search might recover evidence? Yes No

5. Signature

Temple Brown
DSC

Section line to sections _____

Object _____

Record distance _____

Measured distance _____

Other Evidence

Describe evidence of use and occupation such as roads, fences, clearings, timber cutting lines, plantations, etc.. Cite source of testimony if any.

1986 - USFS set target #149 over 1 1/2" i.p.
 1988 Landecker-Stevenson & Assoc. find target
 149 = 1 1/2" i.p. S'E of H²⁰ 2' above water ch in
 East 36' from i.p. to edge of rock possible old lake bed
 edge 36' falls at toe of slope No evidence of
 original BTS

Perpetuation Record Book C Pg. 36

Monument and accessories established. Include brief description of area. 1989 4/6

Landecker-Stevenson & Assoc. drove 3/4" x 2' aluminium rod
 with stamped aluminium cap inside found 1 1/2" iron pipe
 for witness corner Meander Corner #1 up 8" - 5' from
 waters edge, ±125' southerly of cabin

18" Norway Pine N 14 E 54.30 WcMC 5 34 BT

15" Norway Pine S 35 E 19.90 WcMC 5 4 BT


8' steel sign post East 3.0' w/ 54-9 facing
corner

Certified corner restoration certificate prepared:

Yes No Filed in county records at WalkerDate 5/15/89County Document No. 312161

Identified on aerial photo No. _____

Which is filed at _____



Index No. 2 14
(Alphabetical - Homestead)

LAND CORNER RECORD
(RECTANGULAR SURVEYS)

R9-7150-4 (Rev. 6/13/67)
GPO 802-127

T. 141 R. 29 5th Mer. N.F. Chippewa County Cass State Minnesota
west one-sixteenth Corner common to sections 34 and _____

EXISTING SURVEYS

Original Government Survey

Year surveyed not set in
Original monument original survey
(Wood post, stone, pile of stones, pipe, etc.)

Bearing Trees

Species _____
Diameter _____
Bearing _____
Distance _____

Subsequent Corner Restoration

Year surveyed _____ By _____
Where filed or recorded _____
Monument _____
(Original, concrete post, iron rod, etc.)

Bearing Trees, Reference Objects

Species _____
Diameter _____
Bearing _____
Distance _____

Original Evidence Found

Year of search _____ By _____
Monument found _____

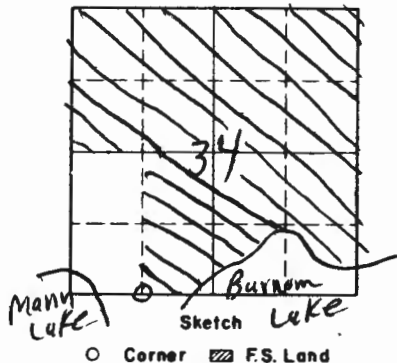
Original Bearing Trees Found

Species _____
Diameter _____
Bearing _____
Distance _____

Evidence of Subsequent Corner Restoration Found

Year of search _____ By _____

Bearing Trees, Reference Objects



Section line to sections _____
 Object _____
 Record distance _____
 Measured distance _____

Other Evidence

Describe evidence of use and occupation such as roads, fences, clearings, timber cutting lines, plantations, etc.. Cite source of testimony if any. _____

At time of search:

1. Did you have the record description?

Yes _____ No _____

BK 13 P 57
 BK 13 P 54

2. How was search area located?

Pacing, chaining, photos, maps, etc. _____

Perpetuation Record

Monument and accessories established. Include brief description of area. 1989 4/16
 Terry Freeman & Kevin Farrell of Landecker-Stevenson & Associates set a 2" x 48" iron pipe with brass cap and plastic base with magnet $\pm 10'$ West of West edge of small $\pm 300'$ Easterly of road. Corner falls in snowmobile trail.

7" Maple N 51 W 42.42' }
 6" Ash N 14 E 14.80' } all scribed: W 1/16 S 34 BT
 7" Maple N 68 E 98.79' }

8' steel sign post East and North 2.0 with 54-2 and 54-9
 RES pinch top 4.85' North-Northwest

R29W
 W 1/16 1532
 55
 1989
 RL517028

3. Man hours spent in search _____

4. Do you think additional search might recover evidence? Yes _____ No _____

Certified corner restoration certificate prepared: Yes _____ No _____

Filed in county records at _____ Date _____ County Document No. _____

5. Signature _____ Identified on aerial photo No. _____ Which is filed at _____

Index No. 2 14-15
(Alphabetical - Numerical)

LAND CORNER RECORD
(RECTANGULAR SURVEYS)

R9-7150-4 (Rev. 6/13/67)
GPO 802-127

T. 141 R. 29 Mer. N.F. Chippewa County Cass State Minnesota
MC # 6 Corner common to sections 34-141-29, 3-140-29 and _____

EXISTING SURVEYS

Original Government Survey

Year surveyed 1863 Johnson-Thornton
Original monument Wood Post
(Wood post, stone, pile of stones, pipe, etc.)

Bearing Trees
Species Dry Oak Birch
Diameter 5 12
Bearing N38W S46W
Distance 42LKS 20LKS

Subsequent Corner Restoration

Year surveyed _____ By _____
Where filed or recorded _____
Monument _____
(Original, concrete post, iron rod, etc.)

Bearing Trees, Reference Objects

Species _____
Diameter _____
Bearing _____
Distance _____

Original Evidence Found

Year of search _____ By _____
Monument found _____

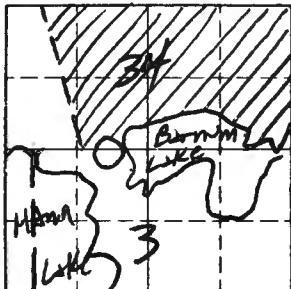
Original Bearing Trees Found

Species _____
Diameter _____
Bearing _____
Distance _____

Evidence of Subsequent Corner Restoration Found

Year of search _____ By _____

Bearing Trees, Reference Objects



Sketch

○ Corner ▨ F.S. Land

Section line to sections	_____	_____	_____	_____
Object	_____	_____	_____	_____
Record distance	_____	_____	_____	_____
Measured distance	_____	_____	_____	_____

Other Evidence

Describe evidence of use and occupation such as roads, fences, clearings, timber cutting lines, plantations, etc. Cite source of testimony if any. 1965 USFS EKstrom
Search for corner found nothing 1986 USFS set
target #150 over 2" pinched top iron pipe
1988 Landecker - Stevenson & Assoc. Target
150 is good compass & chain S83W 44.55' falls
up on hill Lake shore runs S20W-N20E 3' long
rock S20W 7' to middle No Evidence of Original
BT's

At time of search:

1. Did you have the record description?
 Yes X No _____

2. How was search area located?

Pacing, chaining, photo, maps, etc. aerial target

3. Man hours spent in search _____

4. Do you think additional search might recover evidence? Yes _____ No X

5. Signature Terry L. Freeman
DSC

Perpetuation Record Book 6 pg. 37

Monument and accessories established. Include brief description of area. 1989 3/17
Terry Freeman & Kevin Farrell of Landecker - Stevenson & Assoc. remove
pinched top iron pipe, set in its place a 2" x 48" iron pipe with brass
cap and plastic base with magnet ±15' Northwest of waters edge.
7" Maple S2E 18.94' SCR. "MC 5 3 BT"; 9" Red Oak N45W
102.21' SCR. "MC 5 34 BT"; 9" Red Oak N24E 97.18' SCR.
"MC 5 34 BT"
8' sign post West 4.0' with signs 54-2 and 54-9

RA9W
 THIN 534
 THON 53
 1989
 865 11008

Certified corner restoration certificate prepared: Yes ✓ No _____

Filed in county records at Walker Date 5/9/89 County Document No. 31952

Identified on aerial photo No. _____ Which is filed at _____

Index No. 217-18
(Alphabetical - Numerical)LAND CORNER RECORD
(RECTANGULAR SURVEYS)

R9-7150-4 (Rev. 6/13/67)

GPO 802-127

T. 141 R. 29
MC # 9Mer. N.F. Chippewa County Cass State Minnesota
Corner common to sections 35-141-29 3-140-29 and _____

EXISTING SURVEYS

Original Government Survey

Year surveyed 1863 Johnson & Thornton
Original monument Wood Post
(Wood post, stone, pile of stones, pipe, etc.)

Bearing Trees	
Species <u>Y Pine</u>	<u>Y Pine</u>
Diameter <u>14"</u>	<u>15"</u>
Bearing <u>N72E</u>	<u>S44E</u>
Distance <u>46LKS</u>	<u>26LKS</u>

Subsequent Corner Restoration

Year surveyed 1915 By F.A. Donner
Where filed or recorded County BKC Pg 235
Monument 4" x 4" x 36" Birch Post
(Original, concrete post, iron rod, etc.)Also on microfilm roll 105 BK 66 Pg 30

Bearing Trees, Reference Objects

Species	_____	_____	_____
Diameter	_____	_____	_____
Bearing	_____	_____	_____
Distance	_____	_____	_____

Original Evidence Found

Year of search _____ By _____
Monument found _____

Original Bearing Trees Found

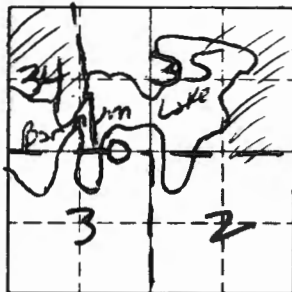
Species	_____	_____	_____
Diameter	_____	_____	_____
Bearing	_____	_____	_____
Distance	_____	_____	_____

Evidence of Subsequent Corner Restoration Found

Year of search _____ By _____

Bearing Trees, Reference Objects

Species	_____	_____	_____
Diameter	_____	_____	_____
Bearing	_____	_____	_____
Distance	_____	_____	_____



Sketch

○ Corner ▨ F.S. Land

Relation of Evidence to Record Features Along Section Lines

2 17-18

Section line to sections _____
 Object _____
 Record distance _____
 Measured distance _____

Other Evidence

Describe evidence of use and occupation such as roads, fences, clearings, timber cutting lines, plantations, etc. Cite source of testimony if any. 1988 Landecker - Stevenson & Assoc Find Both 1863 BT Stumps
inverse distance between both stumps 27.55' ✓ excellent set temp. rerod vs position is 4' E to Waters edge and is low also find 1 1/4" l.p. 2, 28' Ely of rerod's pulled from 1863 ties.

At time of search:

1. Did you have the record description?

Yes X No _____

2. How was search area located?

Pacing, chaining photos, maps, etc. _____

3. Man hours spent in search _____

4. Do you think additional search might recover evidence? Yes _____ No X

5. Signature Terry Freeman

Perpetuation Record Book 6 pg 34

Monument and accessories established. Include brief description of area. 1989 3/17
Terry Freeman & Kevin Farrell of Landecker - Stevenson & Assoc. replace rebar (sta 1944) with a 2" x 48" iron pipe with brass cap and plastic base with magnet 6' easterly of waters edge. Original pine stump with blaze and scribing N 72 E 30.4'. Original pine stump (burnt) S 41 E 17.2' 1 1/2" Norway Pine N 66 E 41.64' SCR. "MC 5 35 BT"; 20" Norway Pine SOUTH 45.28' SCR. "MC 5 3 BT". 8' sign post East 2.1' with sign 54-9

R 29 W
 MC 535 T141N
 53 THON
 1989
 365 17008

Certified corner restoration certificate prepared: Yes ✓ No _____

Filed in county records at Walker Date 5/9/89 County Document No. 311953

Identified on aerial photo No. _____ Which is filed of _____

Index No. Z 17-18
(Alphabetical - Numerical)

LAND CORNER RECORD
(RECTANGULAR SURVEYS)

R9-7150-4 (Rev. 6/13/67)
 GPO 802-127

T. 141 R. 29 5th Mer. N.F. Chippewa County Cass State Minnesota
 # 8 Meander Corner common to sections 35 2-140-29 and _____

EXISTING SURVEYS

Original Government Survey

Year surveyed 1863 - Johnson - Thornton
 Original monument wood post
(Wood post, stone, pile of stones, pipe, etc.)

Bearing Trees

Species	<u>W. Birch</u>	<u>Jilme</u>
Diameter	<u>9"</u>	<u>18"</u>
Bearing	<u>N40E</u>	<u>S82E</u>
Distance	<u>6245</u>	<u>8345</u>

Original Evidence Found

Year of search _____ By _____
 Monument found _____

Original Bearing Trees Found

Species	_____
Diameter	_____
Bearing	_____
Distance	_____

Subsequent Corner Restoration

Year surveyed 1911 By H.S. Todd
 Where filed or recorded Co BK "A" p 483
 Monument End stake set by Curvo and stumps
(Original, concrete post, iron rod, etc.)
of both BT's. Check for bry & dist.
Set 2x48" capped galu lip.

Bearing Trees, Reference Objects

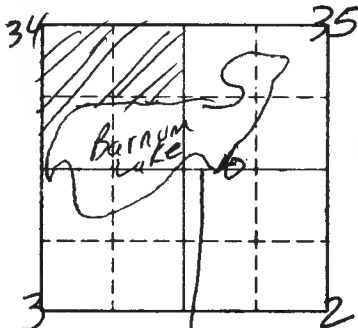
Species	<u>Birch</u>	<u>Birch</u>
Diameter	<u>2"</u>	<u>3"</u>
Bearing	<u>S68E</u>	<u>N61E</u>
Distance	<u>14'</u>	<u>25.5'</u>

Evidence of Subsequent Corner Restoration Found

Year of search 1915 By F.A. Donner
Co. BK "C" p. 235 End T.M. set by Curvo
1965 - USFS personnel found 2" capped l.p.
and stump of SE BT
set 2x5" galu lip. w/bronze tablet

Bearing Trees, Reference Objects

Species	<u>OAK</u>	<u>Maple</u>
Diameter	<u>10"</u>	<u>6"</u>
Bearing	<u>N53E</u>	<u>S53E</u>
Distance	<u>37.8</u>	<u>32.8</u>



Sketch

○ Corner ▨ F.S. Land

At time of search:

1. Did you have the record description?

Yes No

2. How was search area located?

Pacing, chaining photos, maps,
etc.

3. Man hours spent in search _____

4. Do you think additional search might
recover evidence? Yes No 5. Signature Thompson DSA

Section line to sections _____
Object _____
Record distance _____
Measured distance _____


Other Evidence

Describe evidence of use and occupation such as roads, fences, clearings, timber cutting lines, plantations, etc.. Cite source of testimony if any. _____

Perpetuation Record PK 4 P.30

Monument and accessories established. Include brief description of area.

5/27/1988 TF KM of Lundacker-Stevenson & Assoc Find
Dress cap monument and Co. capped pipe both in good condition
Both 1965 trees in good condition
Orig BT - Tiline stump S82E 55'
1965 } 12" Burr oak N53E 37.52'
BTs } 10" Red oak S53E 32.70'
new- 6" Maple S6E 28.73' MC S2 BT"
8' sign post E. 5.0 w/ sign 54-9

Certified corner restoration certificate prepared: Yes No Filed in county records at Walker Date 4/3/89 County Document No. 311179

Identified on aerial photo No. _____ Which is filed at _____

Index No. 219
(Alphabetical - Numerical)

LAND CORNER RECORD
(RECTANGULAR SURVEYS)

R9-7150-4 (Rev. 6/13/67)
GPO 802-127

T. 141 R. 29 5th Mer. N.F. Chippewa County Cass State Minnesota
Std South Quarter Corner common to sections 35 and _____

EXISTING SURVEYS

Original Government Survey

Year surveyed 1863 Johnson + Thornton
Original monument Wood Post
(Wood post, stone, pile of stones, pipe, etc.)

Bearing Trees
Species Aspen Maple
Diameter 4" 7"
Bearing N70W N86 1/2 E
Distance 22 LKS 53 LKS

Original Evidence Found

Year of search _____ By _____
Monument found _____

Original Bearing Trees Found

Species _____
Diameter _____
Bearing _____
Distance _____

Subsequent Corner Restoration

Year surveyed _____ By _____
Where filed or recorded _____
Monument _____
(Original, concrete post, iron rod, etc.)

Evidence of Subsequent Corner Restoration Found

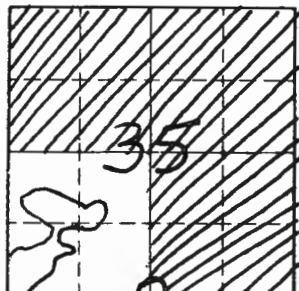
Year of search 1977 By B.R. Buxton
Plot of Nordheim set I.P.

Bearing Trees, Reference Objects

Species _____
Diameter _____
Bearing _____
Distance _____

Bearing Trees, Reference Objects

Species _____
Diameter _____
Bearing _____
Distance _____



Sketch

○ Corner ▨ F.S. Land

At time of search:

1. Did you have the record description?

Yes No

2. How was search area located?

Pacing, chaining, photos, maps,
etc. aerial target

3. Man hours spent in search _____

4. Do you think additional search might
recover evidence? Yes No 5. Signature Thompson & Associates

DFC

Section line to sections _____

Object _____

Record distance _____

Measured distance _____

Other Evidence


Describe evidence of use and occupation such as roads, fences, clearings, timber cutting lines, plantations, etc.. Cite source of testimony if any. 1964 USFS Ekstromsearched for corner No evidence found
1986 USFS set 2 9'x9' target over 1 1/2" I.P. = Target #160
1988 Landecker-Stevenson & Assoc. found target
and 1 1/2" I.P. in place search area, no evidence
of 1863 BT's PresentPerpetuation Record Book 6 page 40Monument and accessories established. Include brief description of area. 1989 4/21
Terry Freeman & Kevin Farrell of Landecker-Stevenson & Assoc. remove 1 1/2"
iron pipe with brass cap and plastic base with magnet ± 200' North of north
end of small lake6" Burr Oak N 4 W 76.08' } all scribed8" Red Oak N 25 E 31.38' } 1/4 S 35 BT24" Norway Pine N 65 E 91.21' }8' steel sign post East & North 4.0' with SA-2, SA-9 signs

Certified corner restoration certificate prepared:

Yes No Filed in county records at WalkerDate 5/25/89County Document No. 31231de

Identified on aerial photo No. _____

Which is filed at _____



Index No. 7-19
(Alphabetical-Numerical)

Book 2
Pg. 23

LAND CORNER RECORD
(RECTANGULAR SURVEYS)

RP-7 150-4 (Rev. 6/13/67)
GPO 802-127

T. 141 R. 29 Mer. N.F. _____ County Cass State _____
Quarter Corner common to sections _____ and 35

EXISTING SURVEYS

Original Government Survey

Year surveyed _____
Original monument _____
(Wood post, stone, pile of stones, pipe, etc.)

Bearing Trees

Species _____
Diameter _____
Bearing _____
Distance _____

Subsequent Corner Restoration

Year surveyed _____ By _____
Where filed or recorded _____
Monument _____
(Original, concrete post, iron rod, etc.)

Bearing Trees, Reference Objects

Species _____
Diameter _____
Bearing _____
Distance _____

Original Evidence Found

Year of search _____ By _____
Monument found _____

Original Bearing Trees Found

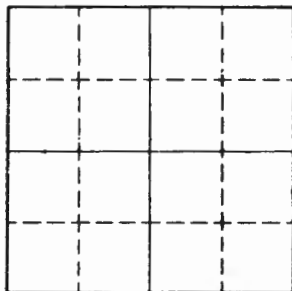
Species _____
Diameter _____
Bearing _____
Distance _____

Evidence of Subsequent Corner Restoration Found

Year of search 9/12/86 By Krause, Howard
Ed. 1 1/2" iron pipe set by R.F. Schnieder
Marked temporary ties:
R. Oak stub 6" x 6" N3W 31.75'
W. Oak stub 7" x 6" N36 E 21.65'
See also south Boundary Project Bk. 1 Pg 59

Bearing Trees, Reference Objects

Species _____
Diameter _____
Bearing _____
Distance _____



Sketch

Corner F.S. Land

Relation of Evidence to Record Features Along Section Lines

Section line to sections _____
Object _____
Record distance _____
Measured distance _____

Other Evidence

Describe evidence of use and occupation such as roads, fences, clearings, timber cutting lines, plantations, etc.. Cite source of testimony if any. _____

At time of search:

1. Did you have the record description?

Yes _____ No _____

2. How was search area located?

Pacing, chaining, photos, maps,
etc. _____

3. Man hours spent in search _____

4. Do you think additional search might

recover evidence? Yes _____ No _____

5. Signature _____

Perpetuation Record

Monument and accessories established. Include brief description of area. _____

Certified corner restoration certificate prepared: Yes _____ No _____

Filed in county records at _____ Date _____ County Document No. _____

Identified on aerial photo No. _____ Which is filed at _____

Index No. 221
(Alphabetical - Numerical)

LAND CORNER RECORD
(RECTANGULAR SURVEYS)

RP-7150-4 (Rev. 6/13/67)
GPO 802-127

T. 141 R. 29 5th Mer. N.F. Chippewa County Cross State Minnesota
Witness to Southeast Corner common to sections 35 & 4, 2-140-29 and

EXISTING SURVEYS

Original Government Survey

Year surveyed 1863 Johnson & Thornton
Original monument Wood Post
(Wood post, stone, pile of stones, pipe, etc.)

Bearing Trees

Species W. Birch W. Birch
Diameter 14" 12"
Bearing N42W S60E
Distance 35LKS 29LKS

Original Evidence Found

Year of search _____ By _____
Monument found _____

Original Bearing Trees Found

Species _____
Diameter _____
Bearing _____
Distance _____

Subsequent Corner Restoration

Year surveyed 1915 By John Curo
Where filed or recorded _____
Monument Plot of Survey off Section 2-140-29
Plot shows 2 2 1/4" x 48" Cop IP set as
Witness Corner

Evidence of Subsequent Corner Restoration Found

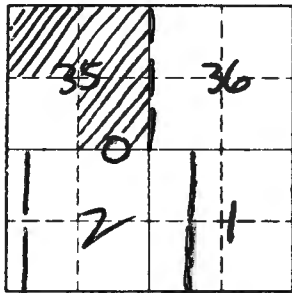
Year of search 1986 By USFS
set target in vicinity of WC.

Bearing Trees, Reference Objects

Species _____
Diameter _____
Bearing _____
Distance _____

Bearing Trees, Reference Objects

Species _____
Diameter _____
Bearing _____
Distance _____



Sketch

○ Corner ▨ F.S. Land

Relation of Evidence to Record Features Along Section Lines

221

Section line to sections _____
 Object _____
 Record distance _____
 Measured distance _____

Other Evidence

Describe evidence of use and occupation such as roads, fences, clearings, timber cutting lines, plantations, etc.. Cite source of testimony if any. 1988 Landecker - Stevenson + Assoc, Chained East 7759' from East 1/4 on North Line of Section 2-140-29
No evidence of I.P. pull out to 82'± found monument tipped out in Muck No evidence of 1863 Birch BT's found

At time of search:

1. Did you have the record description?
 Yes X No _____

2. How was search area located?
 Pacing, chaining, photos, maps, etc. aerial target

3. Man hours spent in search _____

4. Do you think additional search might recover evidence? Yes _____ No X

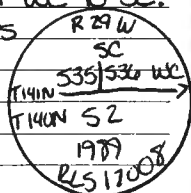
5. Signature Terry Freeman

DSL

Perpetuation Record Book 6 Page 41

Monument and accessories established. Include brief description of area. 1989 4/21 Terry Freeman & Kevin Farrell of Landecker-Stevenson & Assoc. set a 2" x 48" iron pipe with brass cap and plastic base with magnet for WC to SE. Three rocks piled around monument ± 23' Westerly of waters edge

15" White Pine S 38 W 56.51' SCR WC BT
6" Ash N 54 W 40.30' 2 scribed
6" Maple N 15 E 123.04' J WC S 35 BT



Certified corner restoration certificate prepared: Yes ✓ No _____
 Filed in county records at Walker Date 5/25/89 County Document No. 312367
 Identified on aerial photo No. _____ Which is filed at _____

Index No. 223
(Alphabetical - Numerical)

LAND CORNER RECORD
(RECTANGULAR SURVEYS)

R9-7150-4 (Rev. 6/13/67)
GPO 802-127

T. 141 R. 29 5th Mer. N.F. Chippewa County CLS State Minnesota
Std South Quarter Corner common to sections 36 and _____

EXISTING SURVEYS

Original Government Survey

Year surveyed 1863 Johnson & Thornton
Original monument Wood Post
(Wood post, stone, pile of stones, pipe, etc.)

Bearing Trees

Species Y Pine W. Pine
Diameter 18" 22"
Bearing N55W N23E
Distance 1154S 2334S

Original Evidence Found

Year of search _____ By _____
Monument found _____

Original Bearing Trees Found

Species _____
Diameter _____
Bearing _____
Distance _____

Subsequent Corner Restoration

Year surveyed _____ By _____
Where filed or recorded _____
Monument _____
(Original, concrete post, iron rod, etc.)

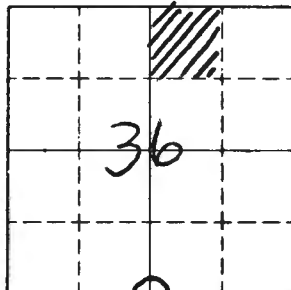
Evidence of Subsequent Corner Restoration Found

Year of search _____ By _____

Bearing Trees, Reference Objects

Species _____
Diameter _____
Bearing _____
Distance _____

Bearing Trees, Reference Objects



Sketch

○ Corner ▨ F.S. Land

T141

T140

At time of search:

1. Did you have the record description?

Yes No

2. How was search area located?

Pacing, chaining, photos, maps, etc.

3. Man hours spent in search _____

4. Do you think additional search might recover evidence? Yes No 5. Signature Tung H. Brown

DSC

Section line to sections _____

Object _____

Record distance _____

Measured distance _____

Other Evidence

Describe evidence of use and occupation such as roads, fences, clearings, timber cutting lines, plantations, etc.. Cite source of testimony if any. 1986 USFS set 9'x9' target over rerod at approx corner position = Target #169
1988 Landecker-Stevenson & Assoc. Compass & Chain
542W 23.39' for computed position from target #169
Several Pine stumps but none fit or have blazes or scribing

Perpetuation Record

Book 6 Page 42

Monument and accessories established. Include brief description of area. 2/24/89
Landecker-Stevenson + Assoc. make final search and find no additional
evidence. Set 5' of aluminum rod with 3' stabilizer, point, and
aluminum cap in swamp 800' ± Easterly of County Road # 5. Ties: 24"
Norway Pine N 23 W 113.78' SCR 5 1/4 5 3/6 BT; 9" Burr Oak N 10
W 115.89' SCR 5 1/4 5 3/6 BT; 20" Norway Pine N 10 E 148.53'
SCR 5 1/4 5 3/6 BT.
(2) 8' aluminum sign posts (stacked) with 54.9 Northerly 1.9'

Certified corner restoration certificate prepared: Yes No Filed in county records at Walker Date 5/9/89 County Document No. 311954

Identified on aerial photo No. _____ Which is filed at _____

R 29 W
 SC
 T141N
 T141W
 1989 T141N

R/S 11008

Index No. Z 25
(Alphabetical - Numerical)

LAND CORNER RECORD
(RECTANGULAR SURVEYS)

RD-7150-4 (Rev. 6/13/67)
 GPO 802-127

T. 141 R. 29 5th Mer. N.F. Chippewa County Cass State Minnesota
Standard Section Corner common to sections 36, 31-141-28, and _____

EXISTING SURVEYS

Original Government Survey

Year surveyed 1863 Johnson-Thornton
 Original monument wood post
(Wood post, stone, pile of stones, pipe, etc.)

Bearing Trees

Species	<u>Y. Pine</u>	<u>W. Pine</u>
Diameter	<u>20"</u>	<u>24"</u>
Bearing	<u>N17W</u>	<u>N16E</u>
Distance	<u>54 LKS</u>	<u>45 LKS</u>

Original Evidence Found

Year of search _____ By _____
 Monument found _____

Original Bearing Trees Found

Species	_____	_____
Diameter	_____	_____
Bearing	_____	_____
Distance	_____	_____

Subsequent Corner Restoration

Year surveyed 1912 By John Curo
 Where filed or recorded Co. Survey BK "A" p 556-558
 Monument set 2 1/2 x 48" l.p. w/cap
(Original, concrete post, iron rod, etc.)
End stubs of both B.T.'s
1915 - John Curo - Co. Survey BK "B" p. 169-177
End iron w/cap

Bearing Trees, Reference Objects

Species	<u>Birch</u>	<u>Birch stump</u>
Diameter	<u>3"</u>	<u>10"</u>
Bearing	<u>N25E</u>	<u>N85W</u>
Distance	<u>19.14'</u>	<u>3.81'</u>

Evidence of Subsequent Corner Restoration Found

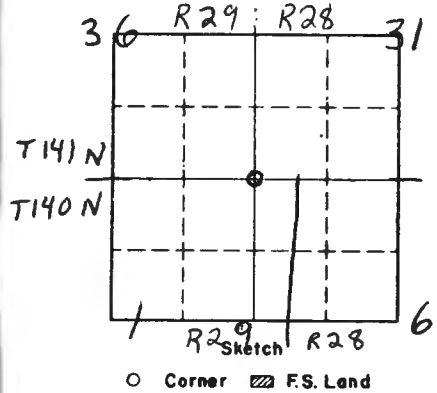
Year of search 1918 By GLO
End 2" l.p. w/cap and stumps of both orig B.T.'s
1965 - USFS - find 2" l.p. and NE Birch B.T.
set 6" x 5" cylindrical concrete monument +
with brass cap

Bearing Trees, Reference Objects

Species	<u>Maple</u>	<u>Maple</u>	<u>steel sign</u>
Diameter	<u>7"</u>	<u>8"</u>	<u>post</u>
Bearing	<u>N24E</u>	<u>N30W</u>	<u>EAST</u>
Distance	<u>75.7'</u>	<u>48.2'</u>	<u>8.4'</u>

1967 - B. J. Okerman - Corner Certificate

Relation of Evidence to Record Features Along Section Lines



Section line to sections	_____	_____	_____
Object	_____	_____	_____
Record distance	_____	_____	_____
Measured distance	_____	_____	_____

Other Evidence

Describe evidence of use and occupation such as roads, fences, clearings, timber cutting lines, plantations, etc.. Cite source of testimony if any.

1986 - USFS find concrete monument and 2" i.p. in good condition set 9' target over corner.

At time of search:

1. Did you have the record description?
 Yes No

2. How was search area located?
 Pacing, chaining, photos, maps, etc.

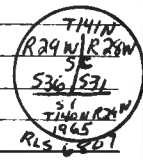
3. Man hours spent in search 10 min

4. Do you think additional search might recover evidence? Yes No

5. Signature Terry J. Brown DSC

Perpetuation Record BK 4, P. 15

Monument and accessories established. Include brief description of area. 5/25/1988
Find concrete mon and 2" cupped i.p. on S.S. side TF KM
in good condition
USFS 6' sign post E 8.4' in bad shape - remove set 8' sign post E 5.0'
1965 trees in good condition:
row 10" Maple N30W 48.25'
row 9" Maple N24E 75.71'
new BIT: 8" Maple S48E 40.68' scribed just '87"
* High visibility area - did not paint rings or sign post or blaze



Certified corner restoration certificate prepared: Yes No

Filed in county records at Walker Date 4/3/89 County Document No. 311180

Identified on aerial photo No. _____ Which is filed at _____